

NOTE: The foregoing questions apply only to irrigated land shown on this plot.

DESCRIPTION AND MAP OF FARM

18. Legal Description of this Farm SE 8 SE, ME 4 SE (1018) Sec 1




IRRIGATED LAND



NON-IRRIGATED LAND

North



West

East

South

19. If the above land is irrigated from more than one ditch please give the acreage under each ditch in 19A and indicate the location of the land irrigated from each on the above map.

19A. Ditch: Tongue Yellowstone Riv. ditch Acres: 72.66

Ditch: _____ Acres: _____

Information supplied by:

Name Field Survey Address _____ Date 6/5/47

REMARKS: No Cultivat. for Crops

If you cannot answer all of the questions on this form answer as many as you can and return the form to us as soon as possible.

STATE ENGINEER'S OFFICE
WATER RESOURCES SURVEY

COUNTY *Custer*

FILE NO. *17 T18N-R 97E*

Owner *Federal Land Bank*

Address *Spokane, Wash*

AAA Owner *St. Paul Canal*

Address *(None)*

Operator *Dr. D. S. ... August*

Address *Missoula, Montana*

New Owner

Address

New Operator

Address

Assessment Record *See St. Paul Canal*

Assessed Acreage *Sec 1 - 72.66 Ac*

Legal Description of This Farm *SE¹SE¹, NE¹SE¹ (Part) Sec 1; T. 18N-R. 97E*

Total Acres in Farm

Code Number *1A*

Photo No. *MA 21-39*

AAA Contract No.

AAA Total Cropland Acreage

App. No. *2119-2120*

Decree No.

Land is located in

Twp. *8N* Rge. *41E* Twp. Rge.

Twp. Rge. Twp. Rge.

Filed in Twp. *8N* Rge. *41E*

Remarks

Tongue River Basin

Ownership covers
only irrigated land.
All ownership for
dry land not shown.



STATE OF MONTANA
STATE ENGINEERS OFFICE

Water Resources Survey

FORM NO. 1-20 11-57

Case No. 137-13-0

County Custer

T. 8 N. R. 47 E

Name of Land Owner Mark Baylin

Address Coute, Miller City

Name of Operator

Address

Part A

TO BE FILED BY THOSE OBTAINING IRRIGATION WATER FROM
A DITCH COMPANY OR IRRIGATION DISTRICT

1. Water is delivered by: Tongue Yellowstone Div. Dist.
Name of Ditch, Ditch Company or District Supplying Water
2. State the number of acres you irrigate under this system 12.78 Shares you hold
3. If you obtain water from more than one Company, give the number of shares, acres irrigated and the name of the Company under "Remarks." If you obtain water from a Ditch Company and also have a private system fill in both Part A and Part B.

Part B

TO BE FILED BY THOSE WHO HAVE A PRIVATE DITCH, PUMP OR IRRIGATION SYSTEM
or those who have a private water right under a Ditch Company

4. In what year was this land first irrigated? Date 1913 + 1922
5. Give the name of the original appropriator (first user): + record p. 31
6. Give the date appropriated. Amount filed on: Meters Inches C. F. S.
7. State the total number of acres irrigated under this system:
8. Give the point of diversion: 1/4 Section Township Range

Part C

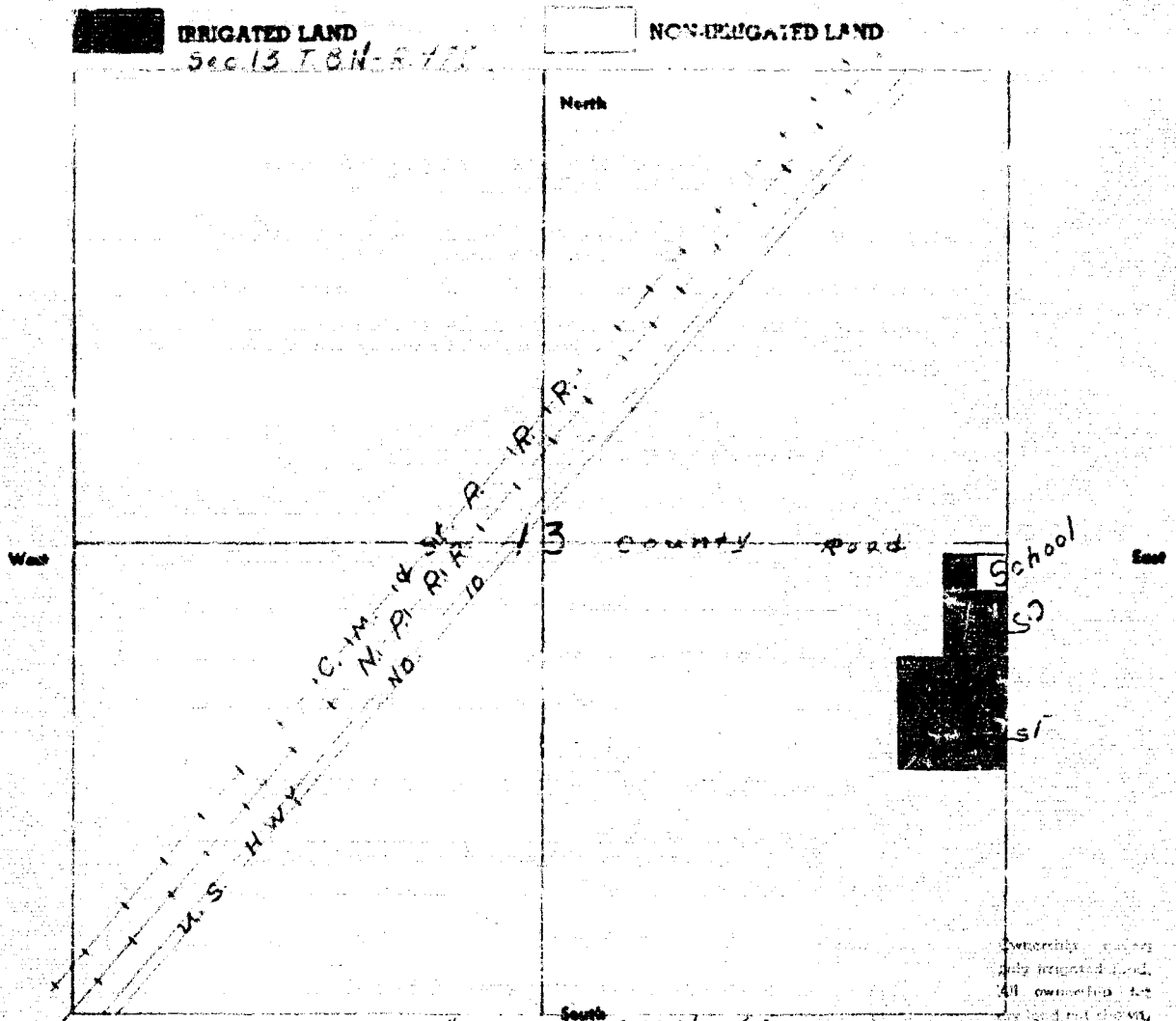
TO BE FILED BY ALL WATER USERS IN ADDITION TO PART A OR PART B

9. Source of Water: Tongue River
Name of stream or lake from which water is originally diverted
10. Water is obtained by: (Check one) Gravity Pumping Other
11. What is the greatest number of acres you have irrigated? ? Date
12. How many acres did you irrigate in 1947? (Crop and pasture) 12.78
13. State the total number of additional acres that could be irrigated by increasing the water supply, land leveling, etc. 0. This land is under what ditch? ---
14. How many acres of seeped land do you have which could be drained and put into production? 0
15. What is the condition of your irrigation system? Good
16. Is your water supply adequate? Yes No Explain
17. REMARKS:

NOTE: The foregoing questions apply only to irrigated land shown on this plat.

DESCRIPTION AND MAP OF FARM

12. Legal Description of this Farm *Tracts 1-19-20 Sec 13, T8N R47E*



6" Equals 1 Mile (Approx)

13. If the above land is irrigated from more than one ditch please give the acreage under each ditch in 19A and indicate the location of the land irrigated from each on the above map.

19A. Ditch: *Tongue Yellowstone Irr ditch* Acres: *12.78*

Ditch: _____ Acres: _____

Information supplied by:

Name *Field Survey* Address _____ Date *6/11/47*

REMARKS: *D. Paulist & J. Cook*

If you cannot answer all of the questions on this form answer as many as you can and return the form to us as soon as possible.

STATE ENGINEER'S OFFICE
WATER RESOURCES SURVEY

COUNTY Custer

FILE NO. 17-T-20-E-97E

Owner Gaglio, Nick Address Rt 1, Miles City

AAA Owner Address

Operator " " Address " "

New Owner Address

New Operator Address

Assessment Record yes - T. & G. Canal

Assessed Acreage Sec. 13 - 12.78 A.

Legal Description of This Farm NE⁴ SE⁴ Custer Co. Tracts 1-19-20, Sec. 13, T. 20 N. R. 97 E

Total Acres in Farm ✓

Code Number 13-T-13-0

Photo No. MA 21-90

AAA Contract No.

AAA Total Cropland Acreage

App. No. 2119-2120

Decree No.

Land is located in

Twp. 20 N Rge. 97 E Twp. Rge.

Twp. Rge. Twp. Rge.

Filed in Twp. 20 N Rge. 97 E

Remarks

Tongue River Basin

Ownership shown
only irrigated land.
All ownership for
dry land not shown.



STATE OF MONTANA
STATE ENGINEERS OFFICE

Water Resources Survey

FORM WR-1-78 (2-67)

Code No. 34E
County Custer
T. 8 N R. 41 E

Name of Land Owner Joseph M. Gasbini Address Blk 1, Miller City
Name of Operator _____ Address _____

Part A

TO BE FILED BY THOSE OBTAINING IRRIGATION WATER FROM A DITCH COMPANY OR IRRIGATION DISTRICT

1. Water is delivered by: Tongue Yellowstone River
Name of Ditch, Ditch Company or District Supplying Water
2. State the number of acres you irrigate under this system 9.55 Shares you hold _____
3. If you obtain water from more than one Company, give the number of shares, acres irrigated and the name of the Company under "Remarks." If you obtain water from a Ditch Company and also have a private system fill in both Part A and Part B.

Part B

TO BE FILED BY THOSE WHO HAVE A PRIVATE DITCH, PUMP OR IRRIGATION SYSTEM or those who have a private water right under a Ditch Company

4. In what year was this land first irrigated? Date See attached filing taken 5/19/61
5. Give the name of the original appropriator (first user): Joseph M. Gasbini
6. Give the date appropriated _____ Amount filed on: Miners Inches _____ C. F. S. _____
7. State the total number of acres irrigated under this system: _____
8. Give the point of diversion: _____ 1/4 _____ 1/4 Section _____ Township _____ Range _____

Part C

TO BE FILED BY ALL WATER USERS IN ADDITION TO PART A OR PART B

9. Source of Water: Tongue R.
Name of stream or lake from which water is originally diverted
10. Water is obtained by: (Check one) Gravity Pumping _____ Other _____
11. What is the greatest number of acres you have irrigated? _____ Date _____
12. How many acres did you irrigate in 1955? (Crop and pasture) 9.55
13. State the total number of additional acres that could be irrigated by increasing the water supply, land leveling, etc. _____ This land is under what ditch?
14. How many acres of seeped land do you have which could be drained and put into production?
15. What is the condition of your irrigation system? Good
16. Is your water supply adequate? Yes No _____ Explain _____
17. REMARKS: _____

NOTE: The foregoing questions apply only to irrigated land shown on this plat.

DESCRIPTION AND MAP OF FARM

18. Legal Description of this Farm 74-140-500-1-800-50



IRRIGATED LAND

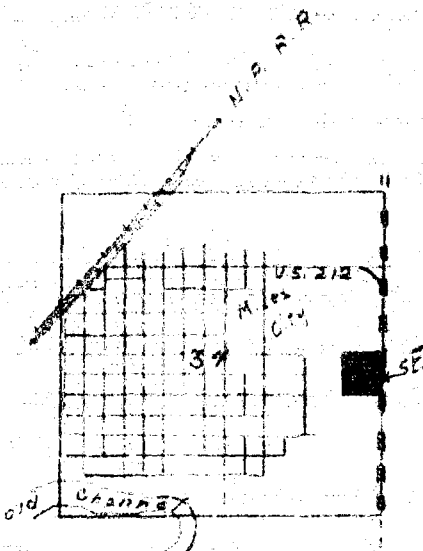


NON-IRRIGATED LAND

North

West

East



South

Consent to publish
irrigated land
for statistical
purposes only

19. If the above land is irrigated from more than one ditch please give the acreage under each ditch in 19A and indicate the location of the land irrigated from each on the above map.

19A. Ditch: Tongue Yellowstone Irr. Dist Acres: 9.55
Ditch: _____ Acres: _____

Information supplied by:

Name Seed Survey Address _____ Date 6/20/47

REMARKS: D. Paulson & John Cook

If you cannot answer all of the questions on this form answer as many as you can and return the form to us as soon as possible.

STATE ENGINEER'S OFFICE
WATER RESOURCES SURVEY

COUNTY Cass

FILE NO. 17 T. 31 N. R. 27 E

Owner Gaskill, Lee & Hazel M. Address Rte 1, Miles City

AAA Owner Address

Operator Address

New Owner Address

New Operator Address

Assessment Record Yes - Int. of Record

Assessed Acreage Sec 34 - 9.55A

Legal Description of This Farm NE NE SE, Sec 34, T. 31 N. R. 27 E

Total Acres in Farm ✓

Code Number 39E

Photo No. M. 13-185

AAA Contract No.

AAA Total Cropland Acreage

App. No. 2114-2119-2120

Decree No.

Land is located in

Twp. S. 11 Rge. 27E Twp. Rge.

Twp. Rge. Twp. Rge.

Filed in Twp. S. 11 Rge. 27E

Remarks

Ownership covers
only irrigated land.
All ownership for
dry land not shown

Tongue River Basin



STATE OF MONTANA
STATE ENGINEERS OFFICE
Water Resources Survey

FORM 58-11-2M (12-47)
Code No. 24F
County *Custer*
T. 8N R. 47

Name of Land Owner *Zeno Z + ada M. Henderson* Address *220 North 10th St.*
Name of Operator _____ Address *Miles City*

Part A

TO BE FILED BY THOSE OBTAINING IRRIGATION WATER FROM
A DITCH COMPANY OR IRRIGATION DISTRICT

1. Water is delivered by: *Tongue Yellowstone Div. Dist.*
Name of Ditch, Ditch Company or District Supplying Water
2. State the number of acres you irrigate under this system *38.50* Shares you hold _____
3. If you obtain water from more than one Company, give the number of shares, acres irrigated and the name of the Company under "Remarks." If you obtain water from a Ditch Company and also have a private system fill in both Part A and Part B.

Part B

TO BE FILED BY THOSE WHO HAVE A PRIVATE DITCH, PUMP OR IRRIGATION SYSTEM
or those who have a private water right under a Ditch Company

4. In what year was this land first irrigated? Date *See App. 3119-3120*
5. Give the name of the original appropriator (first user): *See App. 3119-3120*
6. Give the date appropriated _____ Amount filed on: Miners Inches _____ C. F. S. _____
7. State the total number of acres irrigated under this system: _____
8. Give the point of diversion: _____ 1/4 _____ 1/2 Section _____ Township _____ Range _____

Part C

TO BE FILED BY ALL WATER USERS IN ADDITION TO PART A OR PART B

9. Source of Water: *Tongue River*
Name of stream or lake from which water is originally diverted
10. Water is obtained by: (Check one) Gravity Pumping _____ Other _____
11. What is the greatest number of acres you have irrigated? *?* Date _____
12. How many acres did you irrigate in 19*47*? (Crop and pasture) *38.50*
13. State the total number of additional acres that could be irrigated by increasing the water supply, land leveling, etc. *0* This land is under what ditch? _____
14. How many acres of seeped land do you have which could be drained and put into production? *0*
15. What is the condition of your irrigation system? *Good*
16. Is your water supply adequate? Yes No _____ Explain _____
17. REMARKS: _____

Over

NOTE: The foregoing questions apply only to irrigated land shown on this plot.

DESCRIPTION AND MAP OF FARM

18. Local Description of this Farm:

Part of S 1/4 SE 1/4, Part of
N 2 S 1/4 SE 1/4, Sec 24

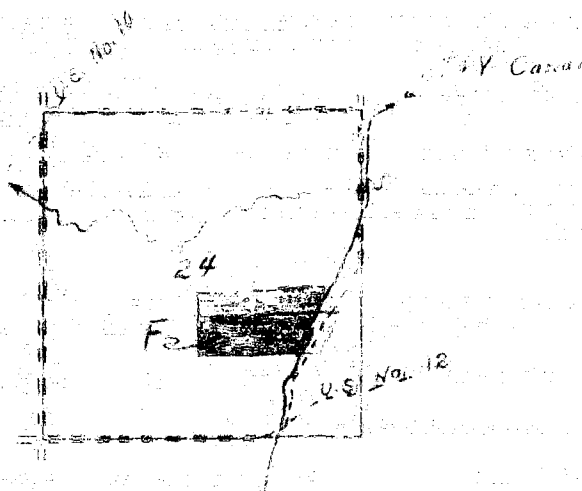


IRRIGATED LAND



NON-IRRIGATED LAND

North



West

East

South

Shading covers
irrigated land.
All acreage for
the land not shown.

19. If the above land is irrigated from more than one ditch please give the acreage under each ditch in 19A and indicate the location of the land irrigated from each on the above map.

19A. Ditch: Tongue Yellowstone Irr ditch Acres: 38.50
Ditch: _____ Acres: _____

Information supplied by:

Name: Field Survey Address: _____ Date: 5/16/47

REMARKS: R. Pauline

If you cannot answer all of the questions on this form answer as many as you can and return the form to us as soon as possible.

STATE ENGINEER'S OFFICE
WATER RESOURCES SURVEY

COUNTY *Custer*

FILE NO. *17 T. 8N-R. 47E*

Owner *Henderson, Zeno L + Ada M* Address *222 North 15th St., Miles City*

AAA Owner *(T + Y Cropl)* Address

Operator " " " Address " "

New Owner Address

New Operator Address

Assessment Record *yes - T + Y Canal*

Assessed Acreage *Sec. 24 - 38.50 Ac*

Legal Description of This Farm *Part of S. 1/4 N. 3/4 SE 1/4, Part of N. 1/4 S. 1/4 SE 1/4 Sec. 24;*

T. 8N-R. 47E

Total Acres in Farm

Code Number *24F*

Photo No. *Mo. 21-40*

AAA Contract No.

AAA Total Cropland Acreage

App. No. *2119-2120*

Decree No.

Land is located in

Twp. *8N* Rge. *47E* Twp. Rge.

Twp. Rge. Twp. Rge.

Filed in Twp. *8N* Rge. *47E*

Remarks

Tongue River Basin

Ownership covers only irrigated land. All ownership for dry land not shown.

East

n 19A and

38.50

6/47

US AS SOON



STATE OF MONTANA
DEPARTMENT OF LAND AND WATER RESOURCES
STATE ENGINEERS OFFICE

STATE OF MONTANA
STATE ENGINEERS OFFICE

Water Resources Survey

FORM WR-1-2M 12-47

Code No. 25A

County Beaver

T. 8N R. 4E

Name of Land Owner Carl E. Herzog Address R.F.D. Box 195, Miles City

Name of Operator _____ Address _____

Part A

TO BE FILED BY THOSE OBTAINING IRRIGATION WATER FROM A DITCH COMPANY OR IRRIGATION DISTRICT

1. Water is delivered by: Tongue Yellowstone Div. dist.
Name of Ditch, Ditch Company or District Supplying Water
2. State the number of acres you irrigate under this system 141.87 Shares you hold _____
3. If you obtain water from more than one Company, give the number of shares, acres irrigated and the name of the Company under "Remarks." If you obtain water from a Ditch Company and also have a private system fill in both Part A and Part B.

Part B

TO BE FILED BY THOSE WHO HAVE A PRIVATE DITCH, PUMP OR IRRIGATION SYSTEM or those who have a private water right under a Ditch Company

4. In what year was this land first irrigated? Date Swattedge filing & also 2117 & 2120
5. Give the name of the original appropriator (first user): J. Lewis No 31
6. Give the date appropriated _____ Amount filed on: Miners Inches _____ C. F. S. _____
7. State the total number of acres irrigated under this system: _____
8. Give the point of diversion: _____ 1/4 _____ 1/4 Section _____ Township _____ Range _____

Part C

TO BE FILED BY ALL WATER USERS IN ADDITION TO PART A OR PART B

9. Source of Water: Tongue River
Name of stream or lake from which water is originally diverted
10. Water is obtained by: (Check one) Gravity Pumping _____ Other _____
11. What is the greatest number of acres you have irrigated? 141.87 Date _____
12. How many acres did you irrigate in 1947? (Crop and pasture) 141.87
13. State the total number of additional acres that could be irrigated by increasing the water supply, land leveling, etc. 0 This land is under what ditch? _____
14. How many acres of seeped land do you have which could be drained and put into production? 0
15. What is the condition of your irrigation system? Good
16. Is your water supply adequate? Yes No _____ Explain _____
17. REMARKS: _____

Over

Ownership covers only irrigated land, not ownership for land not shown.

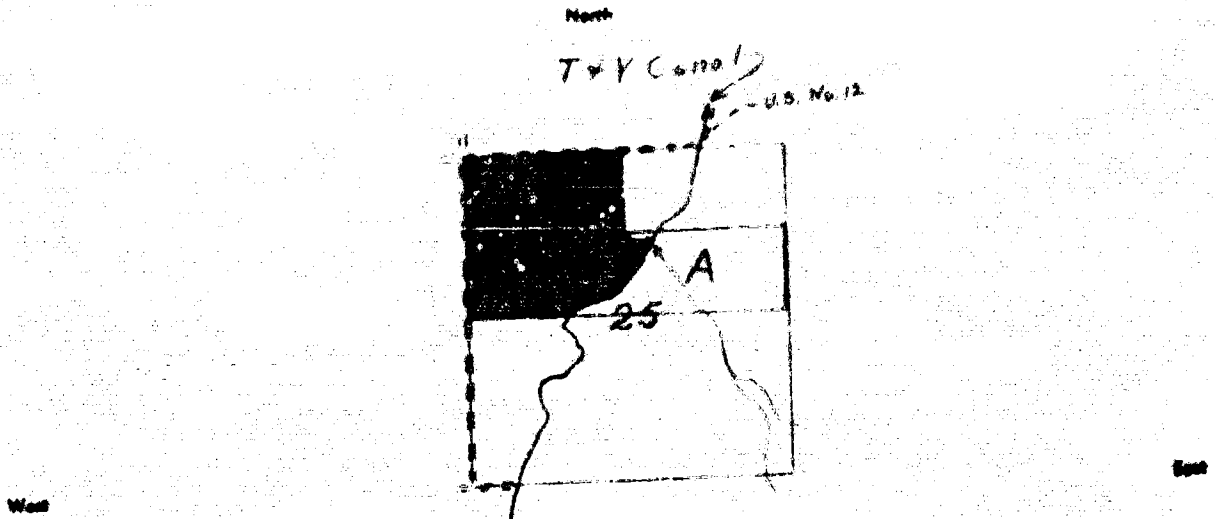
NOTE: The foregoing questions apply only to irrigated land shown on this plan.

DESCRIPTION AND MAP OF FARM

19. Legal Description of this Farm: *N27NW, S27NW, S27NE, Sec 25*

IRRIGATED LAND

NON-IRRIGATED LAND



Official record of this land is in the office of the County Clerk at [unclear]

19. If the above land is irrigated from more than one ditch please give the acreage under each ditch in 19A and indicate the location of the land irrigated from each on the above map.

19A. Ditch: *Tongue of Lewiston Div. Dist* Acres: *146.27*
Ditch: _____ Acres: _____

Information supplied by:

Name: *Field Survey* Address: _____ Date: *5/13/47*

REMARKS: *D. Paulist*

If you cannot answer all of the questions on this form answer as many as you can and return the form to us as soon as possible.

STATE ENGINEER'S OFFICE
WATER RESOURCES SURVEY

COUNTY *Custer*

FILE NO. *17-2-1N-R-97E*

Owner *Wetzel, Carl R.* Address *R. 2, South, Miles City*

AAA Owner *(Wetzel)* Address

Operator " " Address " "

New Owner Address

New Operator Address

Assessment Record *yes - 1 & 4 Canal*

Assessed Acreage *Sec. 25-191.97A*

Legal Description of This Farm *N¹/₄ NW, SW¹/₄ NW, SE¹/₄ NW, Sec. 25, T. 8N, R. 97E*

Total Acres in Farm

Code Number *25A*

Photo No. *3/213-180*

AAA Contract No.

AAA Total Cropland Acreage

App. No. *6102-2119-2120*

Decree No.

Land is located in

Twp. *8N* Rge. *97E* Twp. *8N* Rge. *97E*

Twp. Rge. Twp. Rge.

Filed in Twp. *8N* Rge. *97E*

Remarks

Tongue River Basin

Copyright 1974
All rights reserved.
No part of this
document may be
reproduced without
the written permission
of the State Engineer.



STATE OF MONTANA
STATE ENGINEERS OFFICE
Water Resources Survey

Code No. 25C
County Antelope
T. 8N R. 4E

Name of Land Owner Fred Hergoy
Name of Operator _____

Address Miller City
Address _____

Part A

TO BE FILED BY THOSE OBTAINING IRRIGATION WATER FROM A DITCH COMPANY OR IRRIGATION DISTRICT

- Water is delivered by: Tongue Yellowstone Irr. Dist
Name of Ditch, Ditch Company or District Supplying Water
- State the number of acres you irrigate under this system 57.56 Shares you hold _____
- If you obtain water from more than one Company, give the number of shares, acres irrigated and the name of the Company under "Remarks." If you obtain water from a Ditch Company and also have a private system fill in both Part A and Part B.

Part B

TO BE FILED BY THOSE WHO HAVE A PRIVATE DITCH, PUMP OR IRRIGATION SYSTEM or those who have a private water right under a Ditch Company

- In what year was this land first irrigated? Date 1947
- Give the name of the original appropriator (first user): Fred Hergoy
- Give the date appropriated _____ Amount filed on: Miners Inches _____ C. F. S. _____
- State the total number of acres irrigated under this system: _____
- Give the point of diversion: _____ $\frac{1}{4}$ _____ $\frac{1}{2}$ Section _____ Township _____ Range _____

Part C

TO BE FILED BY ALL WATER USERS IN ADDITION TO PART A OR PART B

- Source of Water: Tongue River
Name of stream or lake from which water is originally diverted
- Water is obtained by: (Check one) Gravity Pumping _____ Other _____
- What is the greatest number of acres you have irrigated? ? Date _____
- How many acres did you irrigate in 1947 (Crop and pasture) 57.56
- State the total number of additional acres that could be irrigated by increasing the water supply, land leveling, etc. _____ This land is under what ditch? _____
- How many acres of seeped land do you have which could be drained and put into production? _____
- What is the condition of your irrigation system? _____
- Is your water supply adequate? Yes _____ No _____ Explain _____
- REMARKS: _____

NOTE: The foregoing sections apply only to irrigated land shown on this plot.

DESCRIPTION AND MAP OF FARM

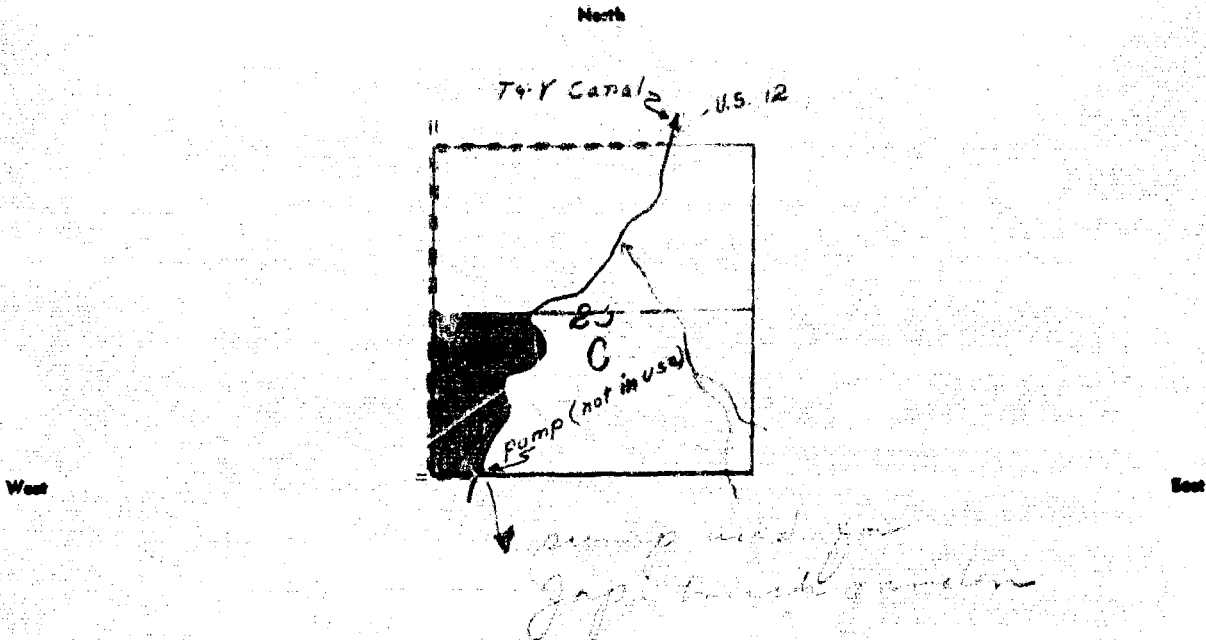
18. Legal Description of this Farm S 34 SW 4, N 16 S W 4, N E 4 SW 4, Sec 26



IRRIGATED LAND



NON-IRRIGATED LAND



Shaded areas cover irrigated land. All acreage for any land not shown.

19. If the above land is irrigated from more than one ditch please give the acreage under each ditch in 19A and indicate the location of the land irrigated from each on the above map.

19A. Ditch: Tongue Yellowstone Dam ditch Acres: 57.56
 Ditch: _____ Acres: _____

Information supplied by:

Name Field Survey Address _____ Date 5/13/47

REMARKS: Dave Paulist

If you cannot answer all of the questions on this form answer as many as you can and return the form to us as soon as possible.

STATE ENGINEER'S OFFICE
WATER RESOURCES SURVEY

COUNTY Custer

FILE NO. T. 2N-R. 47E

Owner Hertzog, Fred Address Miles City

AAA Owner _____ Address _____

Operator _____ Address _____

New Owner _____ Address _____

New Operator _____ Address _____

Assessment Record T. 44-22021

Assessed Acreage Sec. 25-576.564

Legal Description of This Farm S. 1/4 S. 1/4, NW 1/4 S. 1/4, NE 1/4 S. 1/4, Sec. 25,

T. 2N-R. 47E

Total Acres in Farm

Code Number 250

Photo No. 112-156

AAA Contract No. _____

AAA Total Cropland Acreage _____

App. No. 2101-2122-2119-2120

Decree No. _____

Land is located in

Twp. 8N Rge. 47E Twp. _____ Rge. _____

Twp. _____ Rge. _____ Twp. _____ Rge. _____

Filed in Twp. 8N Rge. 47E

Remarks _____

Tongue River Basin

REGISTERED FARM
UNREGISTERED LAND
All ownership for
this land not shown



STATE OF MONTANA
STATE ENGINEERS OFFICE
Water Resources Survey

FORM NO. 1-28 (2-51)
 23E-24E-25B
 Code No.

County Golden
 T. 1N R. 4E

Name of Land Owner: John Henry Address: Box 22, Miles City
 Name of Operator _____ Address _____

Part A

**TO BE FILED BY THOSE OBTAINING IRRIGATION WATER FROM
 A DITCH COMPANY OR IRRIGATION DISTRICT**

1. Water is delivered by: Tongue Yellowstone Irrigation District
Name of Ditch, Ditch Company or District Supplying Water
2. State the number of acres you irrigate under this system _____ Acres you hold _____
3. If you obtain water from more than one Company, give the number of shares, acres irrigated and the name of the Company under "Remarks." If you obtain water from a Ditch Company and also have a private system fill in both Part A and Part B.

Part B

**TO BE FILED BY THOSE WHO HAVE A PRIVATE DITCH, PUMP OR IRRIGATION SYSTEM
 or those who have a private water right under a Ditch Company**

4. In what year was this land first irrigated? Date: See attached plan & map 1912
5. Give the name of the original appropriator (first user): George ...
6. Give the date appropriated _____ Amount filed on: Miners Inches _____ C. F. S. _____
7. State the total number of acres irrigated under this system: _____
8. Give the point of diversion: _____ 1/4 _____ 1/2 Section _____ Township _____ Range _____

Part C

TO BE FILED BY ALL WATER USERS IN ADDITION TO PART A OR PART B

9. Source of Water: Tongue River
Name of stream or lake from which water is originally diverted
10. Water is obtained by: (Check one) Gravity Pumping _____ Other _____
11. What is the greatest number of acres you have irrigated? 454.05 Date _____
12. How many acres did you irrigate in 1947? (Crop and pasture) 454.05 (454.05)
13. State the total number of additional acres that could be irrigated by increasing the water supply, land leveling, etc. 0 This land is under what ditch? 0
14. How many acres of seeped land do you have which could be drained and put into production? 0
15. What is the condition of your irrigation system? Good
16. Is your water supply adequate? Yes No _____ Explain _____
17. REMARKS: _____

NOTE: The foregoing questions apply only to irrigated land shown on this plat.

DESCRIPTION AND MAP OF FARM

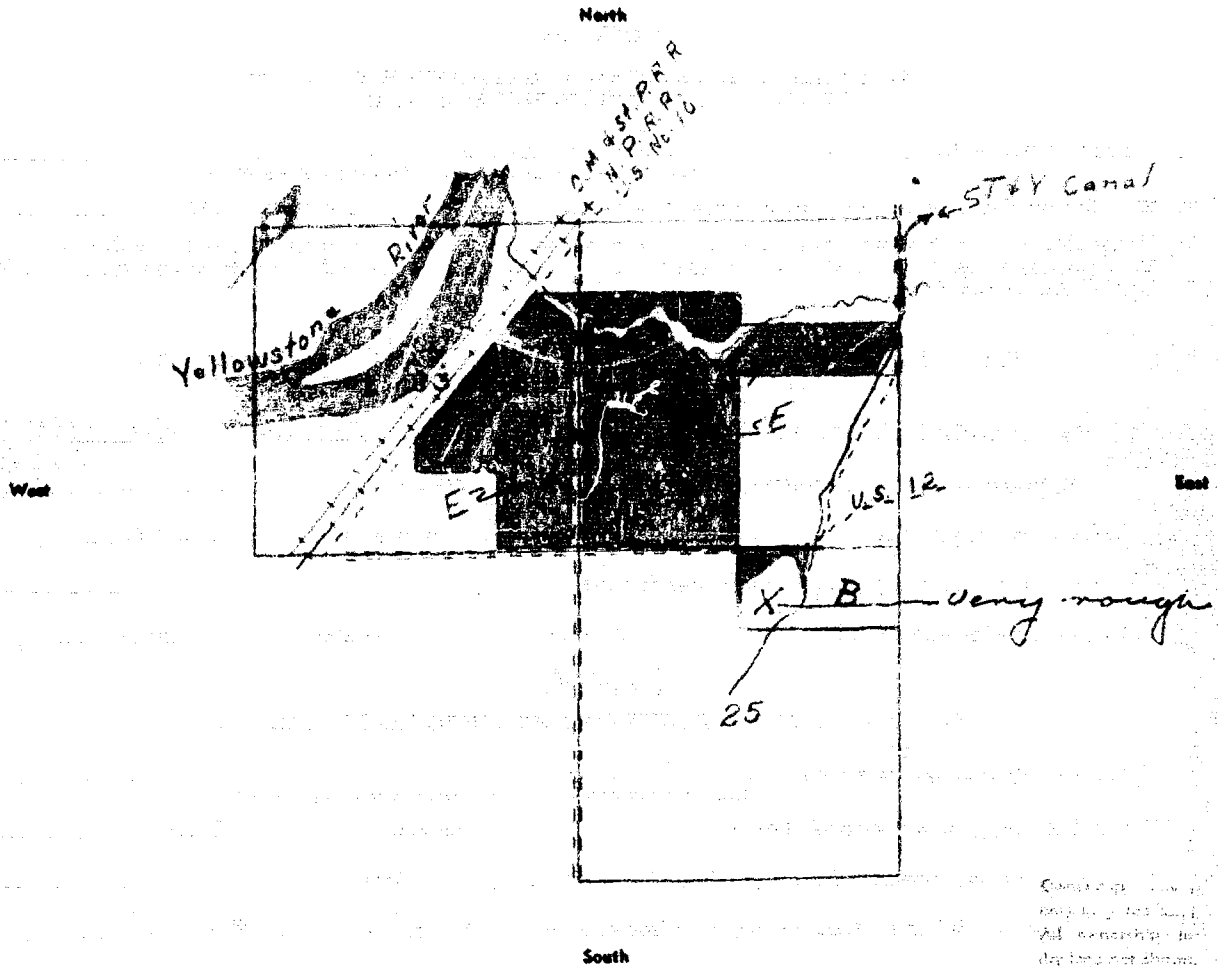
12. Legal Description of Wat. Form: *See attached form*



IRRIGATED LAND



NON-IRRIGATED LAND



Contour lines are shown only for the irrigated land. All acreage is based on the map shown.

19. If the above land is irrigated from more than one ditch please give the acreage under each ditch in 19A and indicate the location of the land irrigated from each on the above map.

19A. Ditch: *Tongue Yellowstone River ditch* Acres: *454.05*

Ditch: _____ Acres: _____

Information supplied by:

Name *Field Survey* Address _____ Date *6/13/47*

REMARKS: *By Cash E.D. Bendish*

If you cannot answer all of the questions on this form answer as many as you can and return the form to us as soon as possible.

STATE ENGINEER'S OFFICE
WATER RESOURCES SURVEY

COUNTY *Custer*

FILE NO. *17-T. 2N-R. 7E*

Owner *Herzog, John* Address *Box 26, Miles City, Montana*
 (T. & G. Canal)
 AAA Owner Address
 Operator " " Address
 New Owner Address
 New Operator Address

Assessment Record *Yes - T. & G. Canal*

Sec. 23 - 153.27 Ac.
 Sec. 24 - 298.00 Ac.
 Assessed Acreage Sec. 25 - 278 Ac

Legal Description of This Farm *NE¹SE¹, SE¹SE¹, SE¹NE¹, NW¹SE¹, SW¹NE¹ (Part)
 Sec. 23; NW¹SW¹, E¹SW¹, SW¹NW¹, SE¹NW¹ (Part & Area S¹NW¹ Spillway),
 S¹SW¹, NE¹ (Part), S¹NW¹ (Part), Sec. 24; NW¹NE¹, Sec. 25; T. 2N-R. 7E*

Total Acres in Farm

Code Number *23E-24E-25B*

Photo No. *Map 2-40-Map 13-136*

AAA Contract No.

AAA Total Cropland Acreage

App. No. *2102-2486-2114-2120*

Decree No.

Land is located in

Twp. *8N* Rge. *7E* Twp. *6N* Rge. *4E*

Twp. Rge. Twp. Rge.

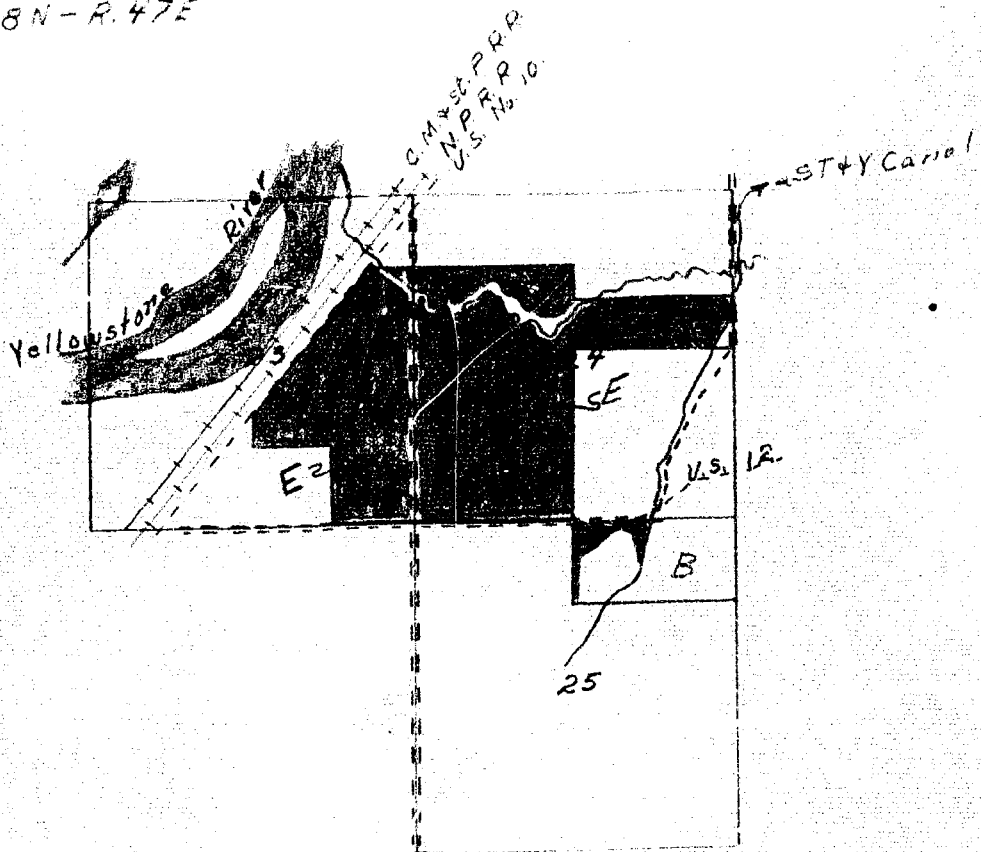
Filed in Twp. *8N* Rge. *7E*

Remarks

Ownership covers
 only irrigated land;
 All ownership for
 dry land not shown.

Tongue River Basin

WR-2
T. 8N - R. 47E





STATE OF MONTANA
STATE ENGINEERS OFFICE
Water Resources Survey

FORM WR-1-2M 12-47

Code No. 246

County Custer

T. 8N R. 4E

Name of Land Owner Theodore Herzog Address Route 1, Miles City

Name of Operator _____ Address _____

Part A

TO BE FILED BY THOSE OBTAINING IRRIGATION WATER FROM A DITCH COMPANY OR IRRIGATION DISTRICT

1. Water is delivered by: Tongue Yellowstone Irr. Dist
Name of Ditch, Ditch Company or District Supplying Water
2. State the number of acres you irrigate under this system 34.80 Shares you hold _____
3. If you obtain water from more than one Company, give the number of shares, acres irrigated and the name of the Company under "Remarks." If you obtain water from a Ditch Company and also have a private system fill in both Part A and Part B.

Part B

TO BE FILED BY THOSE WHO HAVE A PRIVATE DITCH, PUMP OR IRRIGATION SYSTEM or those who have a private water right under a Ditch Company

4. In what year was this land first irrigated? Date Sept. 21, 1919 43120
5. Give the name of the original appropriator (first user): James M. B.
6. Give the date appropriated _____ Amount filed on: Miners Inches _____ C. F. S. _____
7. State the total number of acres irrigated under this system: _____
8. Give the point of diversion: _____ $\frac{1}{4}$ _____ $\frac{1}{4}$ Section _____ Township _____ Range _____

Part C

TO BE FILED BY ALL WATER USERS IN ADDITION TO PART A OR PART B

9. Source of Water: Tongue River
Name of stream or lake from which water is originally diverted
10. Water is obtained by: (Check one) Gravity Pumping _____ Other _____
11. What is the greatest number of acres you have irrigated? ? Date _____
12. How many acres did you irrigate in 1947? (Crop and pasture) 34.80
13. State the total number of additional acres that could be irrigated by increasing the water supply, land leveling, etc. 0 This land is under what ditch? _____
14. How many acres of seeped land do you have which could be drained and put into production? 0
15. What is the condition of your irrigation system? Good
16. Is your water supply adequate? Yes No _____ Explain _____
17. REMARKS: _____

Over

NOTE: The foregoing questions apply only to irrigated land shown on this plat.

DESCRIPTION AND MAP OF FARM

18. Legal Description of this Farm

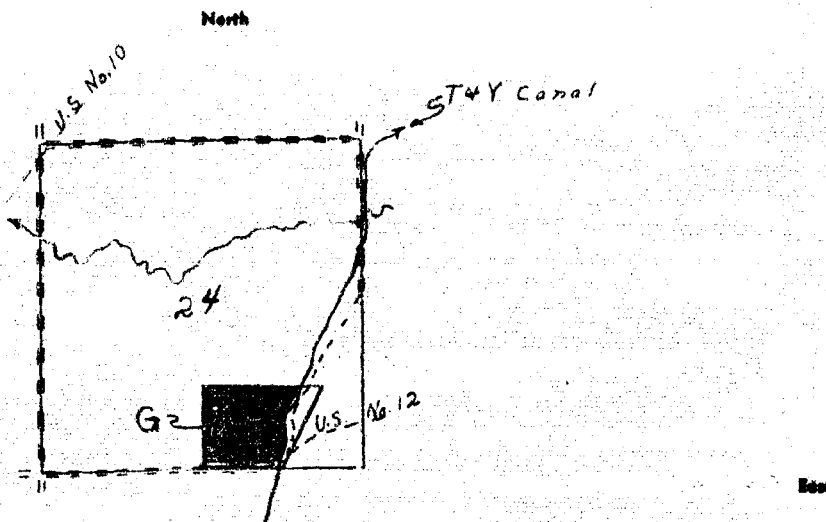
Part of S2 & 28 E4, Sec. 24



IRRIGATED LAND



NON-IRRIGATED LAND



Ownership shown
only irrigated land.
All ownership for
dry land not shown.

19. If the above land is irrigated from more than one ditch please give the acreage under each ditch in 19A and indicate the location of the land irrigated from each on the above map.

19A. Ditch: Tongue River Yellowstone Irr. Dist Acres: 34.80

Ditch: _____ Acres: _____

Information supplied by:

Name Field Survey Address _____ Date 5/16/47

REMARKS: D. Paulin

If you cannot answer all of the questions on this form answer as many as you can and return the form to us as soon as possible.

STATE ENGINEER'S OFFICE
WATER RESOURCES SURVEY

COUNTY Custer

FILE NO. 17-T.8N-R.7E

Owner Herzog, Theodore Address Route 1, Miles City

AAA Owner (T. & G. Co.) Address

Operator " Address "

New Owner Address

New Operator Address

Assessment Record yes - T. & G. Canal

Assessed Acreage Sec. 24 - 34.80 Ac

Legal Description of This Farm Part of S²S²SE⁴, Sec. 24, T.8N-R.7E

Total Acres in Farm ✓

Code Number 246

Photo No. Mo. 21-40

AAA Contract No.

AAA Total Cropland Acreage

App. No. 2119 - 2120

Decree No.

Land is located in

Twp. 2N Rge. 7E Twp. Rge.

Twp. Rge. Twp. Rge.

Filed in Twp. 2N Rge. 7E

Remarks

Tongue River Basin

Ownership covers only irrigated land. All ownership for dry land not shown.

Ownership covers irrigated land, ownership for dry land not shown.

in 19A and 34.80

7/16/47

as soon as possible



STATE OF MONTANA
STATE ENGINEERS OFFICE
Water Resources Survey

Code No. 33 E-350
County Center
T. 21 R. 41

Name of Land Owner Mary and W. Hoffman Address 717 S. Center St.
Name of Operator _____ Address Water Lily, Mont.

Part A

TO BE FILED BY THOSE OBTAINING IRRIGATION WATER FROM A DITCH COMPANY OR IRRIGATION DISTRICT

1. Water is delivered by: League of Montana Ditchmen
Name of Ditch, Ditch Company or District Supplying Water
2. State the number of acres you irrigate under this system 609.22 Shares you hold _____
3. If you obtain water from more than one Company, give the number of shares, acres irrigated and the name of the Company under "Remarks." If you obtain water from a Ditch Company and also have a private system fill in both Part A and Part B.

Part B

TO BE FILED BY THOSE WHO HAVE A PRIVATE DITCH, PUMP OR IRRIGATION SYSTEM or those who have a private water right under a Ditch Company

4. In what year was this land first irrigated? Date See page 319 & 320
5. Give the name of the original appropriator (first user): W. Hoffman
6. Give the date appropriated _____ Amount filed on: Miners Inches _____ C. F. S. _____
7. State the total number of acres irrigated under this system: _____
8. Give the point of diversion: $\frac{1}{4}$ _____ $\frac{1}{4}$ Section _____ Township _____ Range _____

Part C

TO BE FILED BY ALL WATER USERS IN ADDITION TO PART A OR PART B

9. Source of Water: League River
Name of stream or lake from which water is originally diverted
10. Water is obtained by: (Check one) Gravity Pumping _____ Other _____
11. What is the greatest number of acres you have irrigated? _____ Date _____
12. How many acres did you irrigate in 1947? (Crop and pasture) 609.22
13. State the total number of additional acres that could be irrigated by increasing the water supply, land leveling, etc. _____ This land is under what ditch? ✓
14. How many acres of seeped land do you have which could be drained and put into production? ✓
15. What is the condition of your irrigation system? Good
16. Is your water supply adequate? Yes No _____ Explain _____
17. REMARKS: _____

NOTE: The foregoing questions apply only to irrigated land shown on this plot.

DESCRIPTION AND MAP OF FARM

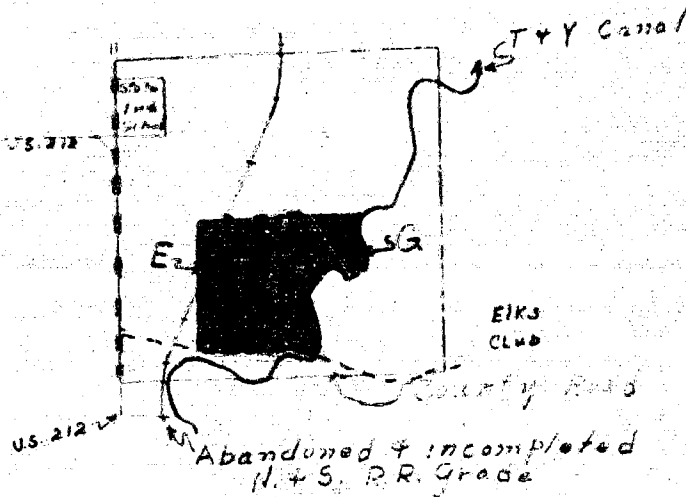
16. Local Description of this Farm *W 1/2 Sec 11 of T33N R35E*
E 1/2 Sec 11 of T33N R35E

IRRIGATED LAND NON-IRRIGATED LAND

North

West

East



South

Overlaid on this map are the boundaries of the land as shown.

19. If the above land is irrigated from more than one ditch please give the acreage under each ditch in 19A and indicate the location of the land irrigated from each on the above map.

19A. Ditch: *Tongue River Gully, S. S. ditch* Acres: *109.72*

Ditch: _____ Acres: _____

Information supplied by:

Name *Field Survey* Address: _____ Date *6/21/47*

REMARKS: *D. Paulist & James Cook*

If you cannot answer all of the questions on this form answer as many as you can and return the form to us as soon as possible.

STATE ENGINEER'S OFFICE
WATER RESOURCES SURVEY

COUNTY Cass

FILE NO. 12 T 20 R 47E

Owner H. J. Man, Margaret M. Man, 113. Center Ave, Tulsa City

AAA Owner (H. J. Man) Address

Operator

New Owner

New Operator

Assessment Record yes - T. & C. Canal Assessment - 109.72 Acres

County Assessment - 109.16 Acres

Assessed Acreage Sec. 35 - 109.72 ac

Legal Description of This Farm (N² SE² North of Co. Road)

(E² SW⁴ North of Co. Road)

T. 20 N. - R. 47 E.

Total Acres in Farm 1

Code Number 35E-35G

Photo No. M 13-185

AAA Contract No.

AAA Total Cropland Acreage

App. No. 2112-2120

Decree No.

Land is located in

Twp. 2N Rge. 47E Twp. Rge.

Twp. Rge. Twp. Rge.

Filed in Twp. 2N Rge. 47E

Remarks

Tongue River Basin

Owner's name
any interest held
All acreage for
by land not shown



STATE OF MONTANA
STATE ENGINEERS OFFICE

Water Resources Survey

FORM WR-28 (12-47)

Code No. 10-110-12A

County Butte

T. 8N R. 47

Name of Land Owner Joseph H & Frieda H of state Address Rte 1, Miles City

Name of Operator _____ Address _____

Part A

TO BE FILED BY THOSE OBTAINING IRRIGATION WATER FROM A DITCH COMPANY OR IRRIGATION DISTRICT

1. Water is delivered by: Tongue Yellowstone Irr. Dist
Name of Ditch, Ditch Company or District Supplying Water
2. State the number of acres you irrigate under this system ~~332.69~~ Shares you hold _____
3. If you obtain water from more than one Company, give the number of shares, acres irrigated and the name of the Company under "Remarks." If you obtain water from a Ditch Company and also have a private system fill in both Part A and Part B.

Part B

TO BE FILED BY THOSE WHO HAVE A PRIVATE DITCH, PUMP OR IRRIGATION SYSTEM or those who have a private water right under a Ditch Company

4. In what year was this land first irrigated? Date 1917
5. Give the name of the original appropriator (first user): Richard G. ...
6. Give the date appropriated _____ Amount filed on: Miners inches _____ C. F. S. _____
7. State the total number of acres irrigated under this system: _____
8. Give the point of diversion: 1/4 Section _____ Township _____ Range _____

Part C

TO BE FILED BY ALL WATER USERS IN ADDITION TO PART A OR PART B

9. Source of Water: Tongue River
Name of stream or lake from which water is originally diverted
10. Water is obtained by: (Check one) Gravity Pumping _____ Other _____
11. What is the greatest number of acres you have irrigated? ~~268.09~~ Date _____
12. How many acres did you irrigate in 1949? (Crop and pasture) ~~268.09~~ 332.69
13. State the total number of additional acres that could be irrigated by increasing the water supply, land leveling, etc. ~~268.09~~ 56.20 This land is under what ditch? Same
14. How many acres of seeped land do you have which could be drained and put into production? _____
15. What is the condition of your irrigation system? Good
16. Is your water supply adequate? Yes No _____ Explain _____
17. REMARKS: Maximum Irr. 388.89 acres

NOTE: The foregoing questions apply only to irrigated land shown on this plat.

DESCRIPTION AND MAP OF FARM

18. Legal Description of this Farm *Trac. in Sec 1 and 11, T2, R2E 12W*



IRRIGATED LAND



NON-IRRIGATED LAND

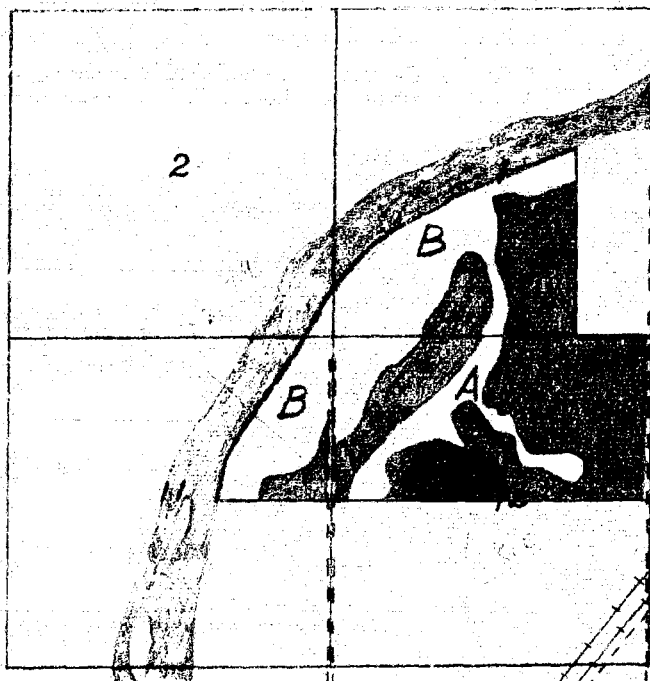


Potential Land

North

West

East



Yellowstone River

*C.M. & St. P. R.R.
U.S. No. 70*

Ownership shown only irrigated land. All ownership not shown and not shown.

South

19. If the above land is irrigated from more than one ditch please give the acreage under each ditch in 19A and indicate the location of the land irrigated from each on the above map.

19A. Ditch: *Tongue Yellowstone Riv. ditch* Acres: *332.69*
Ditch: *Potential 56.20 ac.* Acres: _____

Information supplied by:

Name *Field Survey* Address _____ Date *6/5/47*

REMARKS: *D. Paulin*

If you cannot answer all of the questions on this form answer as many as you can and return the form to us as soon as possible.

STATE ENGINEER'S OFFICE
WATER RESOURCES SURVEY

COUNTY Clatsop

FILE NO. 17-T.80-R-77E

Owner Hofstetter Joseph & Family Address Rte 1, Astoria

AAA Owner (T & G Const) Address

Operator " Address "

New Owner Address

New Operator Address

Assessment Record yes - T & G Const

Sec. 1 - 89.90 Ac
Sec. 11 - 12.79 Ac
Assessed Acreage Sec. 12 - 286.20 Ac

Legal Description of This Farm

388.89

Total Acres in Farm

Code Number 1B, 11B, 12A

Photo No. MA 21-39, MA 21-40

AAA Contract No.

AAA Total Cropland Acreage

App. No. 136-2119-2120

Decree No.

Land is located in

Twp. 8N Rge. 77E Twp. Rge.

Twp. Rge. Twp. Rge.

Filed in Twp. 8N Rge. 77E

Remarks

Handwritten calculations:
89.90 + 12.79 = 102.69
102.69 + 286.20 = 388.89

Tongue River Basin

Ownership covers only irrigated land. All ownership for dry land not shown.



STATE OF MONTANA
STATE ENGINEERS OFFICE

FORM 10-1-28 10-27

Water Resources Survey

Code No. 4-1-1
County Beulah
T. R.

Name of Land Owner Abney, Susan Address Highway 10 West
Name of Operator C. J. Slaughter Address Beulah City, Mont

Part A

TO BE FILED BY THOSE OBTAINING IRRIGATION WATER FROM A DITCH COMPANY OR IRRIGATION DISTRICT

1. Water is delivered by: Tongue Falls Ditch
Name of Ditch, Ditch Company or District Supplying Water
2. State the number of acres you irrigate under this system Shares you hold
3. If you obtain water from more than one Company, give the number of shares, acres irrigated and the name of the Company under "Remarks." If you obtain water from a Ditch Company and also have a private system fill in both Part A and Part B.

Part B

TO BE FILED BY THOSE WHO HAVE A PRIVATE DITCH, PUMP OR IRRIGATION SYSTEM or those who have a private water right under a Ditch Company

4. In what year was this land first irrigated? Date See attached filing table 5/11/1920
5. Give the name of the original appropriator (first user): Beulah Ditch
6. Give the date appropriated Amount filed on: Miners Inches C. F. S.
7. State the total number of acres irrigated under this system:
8. Give the point of diversion: $\frac{1}{4}$ $\frac{1}{4}$ Section Township Range

Part C

TO BE FILED BY ALL WATER USERS IN ADDITION TO PART A OR PART B

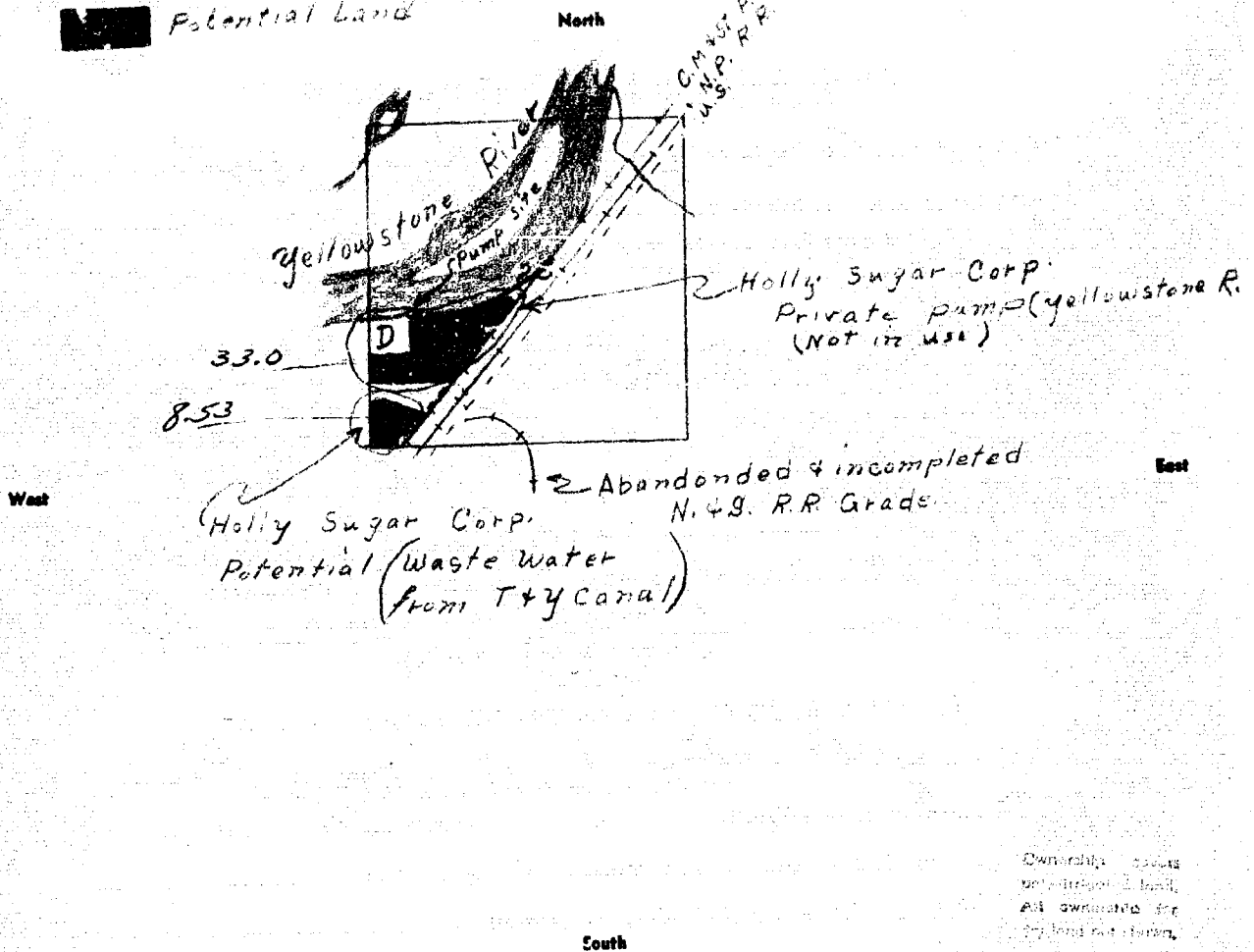
9. Source of Water: Yellowstone River Tongue R.
Name of stream or lake from which water is originally diverted
10. Water is obtained by: (Check one) Gravity Pumping Other
11. What is the greatest number of acres you have irrigated? 46.53 Date
12. How many acres did you irrigate in 1947? (Crop and pasture) 0
13. State the total number of additional acres that could be irrigated by increasing the water supply, land leveling, etc. 33.0 8.53 This land is under what ditch? Pump Yellow River water to Tongue R. Ditch
14. How many acres of seeped land do you have which could be drained and put into production?
15. What is the condition of your irrigation system? Water in use 1947
16. Is your water supply adequate? Yes No Explain
17. REMARKS: See attached forms

NOTE: The foregoing questions apply only to irrigated land shown on this plat.

DESCRIPTION AND MAP OF FARM

18. Legal Description of this Farm See attached

Name as Present IRRIGATED LAND
 NON-IRRIGATED LAND
 Potential Land



19. If the above land is irrigated from more than one ditch please give the acreage under each ditch in 19A and indicate the location of the land irrigated from each on the above map.

19A. Ditch: Private Pump Yell R. Potential 33.0 Present Acres: 0
 Ditch: Waste Water T & Y Potential 8.53 Present Acres: 0

Information supplied by:

Name Field Survey Address _____ Date 3/3/47

REMARKS: Trans. Bill

If you cannot answer all of the questions on this form answer as many as you can and return the form to us as soon as possible.

STATE ENGINEER'S OFFICE
WATER RESOURCES SURVEY

COUNTY Custer

FILE NO. 17-T.2N.R.41E

Owner Holly Sugar Corp Address Sidney, Nebraska
(T. & Y. Canal)

AAA Owner Address

Operator Laughlin, J. C. Address 25 South Jordan St., Billings City
(not the operator)

New Owner (has changed hands) Address

New Operator Address

(From T. & Y. Westw.)

Assessment Record yes - T. & Y. Canal - 6.23 Acres Assessed (23D)

County Assessment - 8.53 Acres (23D)

Assessed Acreage Sec. 23 - 6.23 Ac

Legal Description of This Farm (Out of lots 5-16 and 9th SW 4; (Out of SW 4, SW 4
(5.00 Ac) (3.28 Ac)

less 17.40 to C.M.R.R. & less 1.72 ac County Rd); (Out of
(1.5 Ac) SW 4 SW 4); All SW 4 west of R/W (Private - Pump) Sec. 23;

Total Acres in Farm ✓

Code Number 23D

Photo No. M. 13-186

AAA Contract No.

AAA Total Cropland Acreage

App. No. 1691 2119-2120

Decree No.

Land is located in

Twp. 2N Rge. 7E Twp. Rge.

Twp. Rge. Twp. Rge.

Filed in Twp. 2N Rge. 7E

Remarks Part of this land

Assessed by the T. & Y. Canal

was irrigated - Now potential

Also some potential land
under pump.

Tongue River Basin - for T. & Y. Canal
Yellowstone River Basin - for Private Pump

Conservation covers
only irrigated land.
All ownership for
dry land not shown.

NOTE: The foregoing questions apply only to irrigated land shown on this plot.

DESCRIPTION AND MAP OF FARM

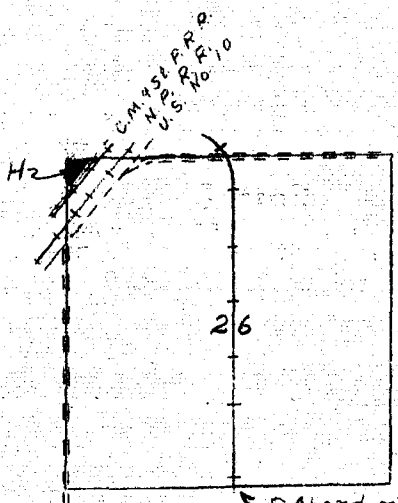
18. Legal Description of this Farm Pt NW⁴ NW⁴ NW⁴, Sec 26

None At Present
IRRIGATED LAND

NON-IRRIGATED LAND

Potential Land

North



West

East

South

Ownership - acres
only irrigated land.
All ownership - to
be shown not showing

19. If the above land is irrigated from more than one ditch please give the acreage under each ditch in 19A and indicate the location of the land irrigated from each on the above map.

19A. Ditch: _____ Acres: _____

Ditch: _____ Acres: _____

Information supplied by:

Name Field Survey Address _____ Date 5/22/48

REMARKS: J. Cook & D. Paulist

If you cannot answer all of the questions on this form answer as many as you can and return the form to us as soon as possible.



These forms are the property of the State of Montana and should be returned.

STATE OF MONTANA
STATE ENGINEERS OFFICE

Water Resources Survey

FORM WA-1-2M 12-47

Code No. 2611

County Custer

T. 8N R. 4E

Name of Land Owner Holly Sugar Corp Address Sidney, Montana

Name of Operator _____ Address _____

Part A

TO BE FILED BY THOSE OBTAINING IRRIGATION WATER FROM
A DITCH COMPANY OR IRRIGATION DISTRICT

1. Water is delivered by: Tongue Yellowstone Div ditch
Name of Ditch, Ditch Company or District Supplying Water
2. State the number of acres you irrigate under this system 0 Shares you hold _____
3. If you obtain water from more than one Company, give the number of shares, acres irrigated and the name of the Company under "Remarks." If you obtain water from a Ditch Company and also have a private system fill in both Part A and Part B.

Part B

TO BE FILED BY THOSE WHO HAVE A PRIVATE DITCH, PUMP OR IRRIGATION SYSTEM
or those who have a private water right under a Ditch Company

4. In what year was this land first irrigated? Date See 5119 & 2120
5. Give the name of the original appropriator (first user): H. Rouse 1931
6. Give the date appropriated _____ Amount filed on: Miners Inches _____ C. F. S. _____
7. State the total number of acres irrigated under this system: _____
8. Give the point of diversion: _____ 1/4 _____ 1/4 Section _____ Township _____ Range _____

Part C

TO BE FILED BY ALL WATER USERS IN ADDITION TO PART A OR PART B

9. Source of Water: Tongue River
Name of stream or lake from which water is originally diverted
10. Water is obtained by: (Check one) Gravity Pumping _____ Other _____
11. What is the greatest number of acres you have irrigated? 117 Date _____
12. How many acres did you irrigate in 1947 (Crop and pasture) 0
13. State the total number of additional acres that could be irrigated by increasing the water supply, land leveling, etc. 117 This land is under what ditch? Same
14. How many acres of seeped land do you have which could be drained and put into production?
15. What is the condition of your irrigation system? Good
16. Is your water supply adequate? Yes No _____ Explain _____
17. REMARKS: _____

No. more irrigated potential

Over

NOTE: The foregoing questions apply only to irrigated land shown on this plat.

DESCRIPTION AND MAP OF FARM

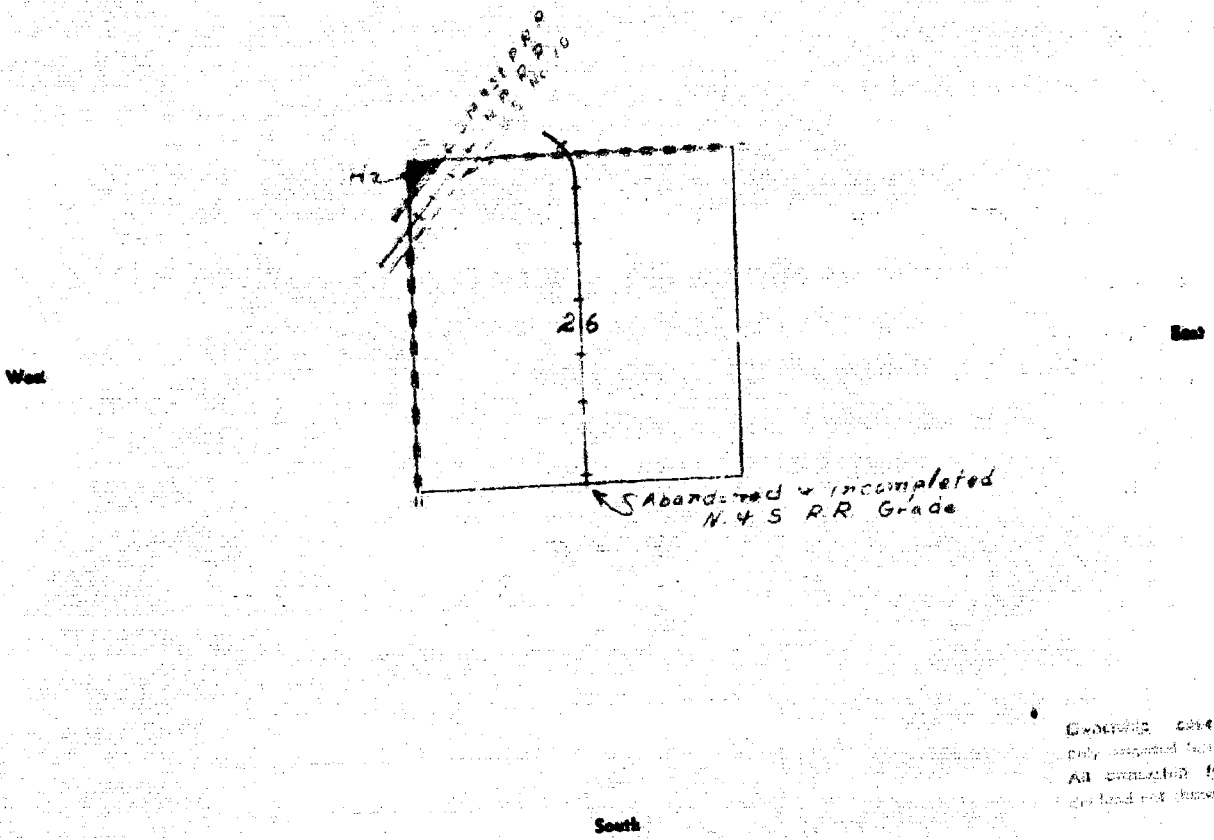
18. Legal Description of this Farm: Sec 16 NW 1/4 NW 1/4 NW 1/4, Sec 26

IRRIGATED LAND

NON-IRRIGATED LAND

Potential Land

North



UNDESIGNED CANALS
only designed for
All constructed for
the land on which they

19. If the above land is irrigated from more than one ditch please give the acreage under each ditch in 19A and indicate the location of the land irrigated from each on the above map.

19A. Ditch: _____ Acres: _____

Ditch: _____ Acres: _____

Information supplied by:
Name Field Survey Address _____ Date 6/22/48

REMARKS: J. Cook & R. Paulist

If you cannot answer all of the questions on this form answer as many as you can and return the form to us as soon as possible.

STATE ENGINEER'S OFFICE
WATER RESOURCES SURVEY

COUNTY *Custer*

FILE NO. *17-T.8N-R.47E*

Owner *Pelly Sager Corp* Address *Sidney, Montana*

AAA Owner Address

Operator Address

New Owner Address

New Operator Address

Assessment Record *yes - T.44 Canal - 2.29 Acres (Including R/W)*

County Assessment - 1.17 Acres (Loss R/W)

Assessed Acreage *Sec. 26 - 2.29 Ac*

Legal Description of This Farm *NW 1/4 Sec. 26; T.8N-R.47E*

(Potential Baus)

Total Acres in Farm

Code Number *26H*

Photo No. *MA 13-186*

AAA Contract No.

AAA Total Cropland Acreage

App. No. *2119-2120*

Decree No.

Land is located in

Twp. *SN* Rge. *47E* Twp. Rge.

Twp. Rge. Twp. Rge.

Filed in Twp. *SN* Rge. *47E*

Remarks *This ownership*

& Boundary are correct

as shown County & T.44

have different Assessment

for this land.

Tongue River Basin

Ownership cannot
poly irrigated land.
All ownership tax
dry land not shown.



**STATE OF MONTANA
STATE ENGINEERS OFFICE
Water Resources Survey**

FORM WS-10-28 11-47

Code No. 27B
County Custer
T. 8N R. 47E

Name of Land Owner Gee, E. Haugh Address Miles City
Name of Operator _____ Address _____

Part A

**TO BE FILED BY THOSE OBTAINING IRRIGATION WATER FROM
A DITCH COMPANY OR IRRIGATION DISTRICT**

1. Water is delivered by: Tongue Yellowstone Irr. dist
Name of Ditch, Ditch Company or District Supplying Water
2. State the number of acres you irrigate under this system 38.39 Shares you hold _____
3. If you obtain water from more than one Company, give the number of shares, acres irrigated and the name of the Company under "Remarks." If you obtain water from a Ditch Company and also have a private system fill in both Part A and Part B.

Part B

**TO BE FILED BY THOSE WHO HAVE A PRIVATE DITCH PUMP OR IRRIGATION SYSTEM
or those who have a private water right under a Ditch Company**

4. In what year was this land first irrigated? Date Sept 21 1920
5. Give the name of the original appropriator (first user): L. Haugh 1921
6. Give the date appropriated _____ Amount filed on: Miners Inches _____ C. F. S. _____
7. State the total number of acres irrigated under this system: _____
8. Give the point of diversion: _____ 1/4 _____ 1/4 Section _____ Township _____ Range _____

Part C

TO BE FILED BY ALL WATER USERS IN ADDITION TO PART A OR PART B

9. Source of Water: Tongue River
Name of stream or lake from which water is originally diverted
10. Water is obtained by: (Check one) Gravity Pumping _____ Other _____
11. What is the greatest number of acres you have irrigated? ? Date _____
12. How many acres did you irrigate in 19 47 (Crop and pasture) 38.39
13. State the total number of additional acres that could be irrigated by increasing the water supply, land leveling, etc. This land is under what ditch? _____
14. How many acres of seeped land do you have which could be drained and put into production?
15. What is the condition of your irrigation system? Good
16. Is your water supply adequate? Yes No _____ Explain _____
17. REMARKS: _____

Tongue River Users buy water from Tongue River Water Users Assn. Not being paid up.
Over

NOTE: The foregoing questions apply only to irrigated land shown on this plat.

DESCRIPTION AND MAP OF FARM

18. Legal Description of this Farm

MEYER, Sec 27



IRRIGATED LAND

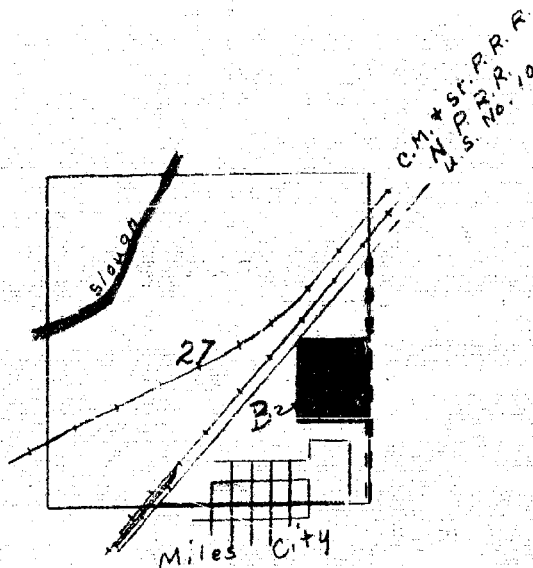


NON-IRRIGATED LAND

North

West

East



South

Shaded area covers only irrigated land. All purchases for dry land not shown.

19. If the above land is irrigated from more than one ditch please give the acreage under each ditch in 19A and indicate the location of the land irrigated from each on the above map.

19A. Ditch: *Tongue Yellowstone Co. ditch* Acres: *38.39*

Ditch: _____ Acres: _____

Information supplied by:

Name *Field Survey* Address _____ Date *6/11/47*

REMARKS: *D. Paulist & J. Cook*

If you cannot answer all of the questions on this form answer as many as you can and return the form to us as soon as possible.

STATE ENGINEER'S OFFICE
WATER RESOURCES SURVEY

COUNTY Custer

FILE NO. 17-T.8N-R.47E

Owner Houghton, Geo. E. Address Miles City

AAA Owner (T. & C. Co.) Address

Operator Address

New Owner Address

New Operator Address

Assessment Record yes - T. & C. Co.

Assessed Acreage Sec. 22 - 38.39 Ac

Legal Description of This Farm NE 1/4 SE 1/4 Sec. 21; T. 8N - R. 47E

Total Acres in Farm

Code Number 27B

Photo No. MA 13-186

AAA Contract No.

AAA Total Cropland Acreage

App. No. 2119-2120

Decree No.

Land is located in

Twp. 8N Rge. 47E Twp. Rge.

Twp. Rge. Twp. Rge.

Filed in Twp. 8N Rge. 47E

Remarks

Tongue River Basin

Ownership covers
only irrigated land.
All ownership for
dry land not shown.



STATE OF MONTANA
STATE ENGINEERS OFFICE

FORM WR-1 (2M 12-57)

Code No. 351
County Beaumont
T. 8 N R. 42 E

Water Resources Survey

Name of Land Owner Oliver W. & Essie Johnson Address Box 24, Miles City
Name of Operator _____ Address _____

Part A

**TO BE FILED BY THOSE OBTAINING IRRIGATION WATER FROM
A DITCH COMPANY OR IRRIGATION DISTRICT**

1. Water is delivered by: Tongue Yellowstone Irr. Dist.
Name of Ditch, Ditch Company or District Supplying Water
2. State the number of acres you irrigate under this system 10.0 Shares you hold _____
3. If you obtain water from more than one Company, give the number of shares, acres irrigated and the name of the Company under "Remarks." If you obtain water from a Ditch Company and also have a private system fill in both Part A and Part B.

Part B

**TO BE FILED BY THOSE WHO HAVE A PRIVATE DITCH, PUMP OR IRRIGATION SYSTEM
or those who have a private water right under a Ditch Company**

4. In what year was this land first irrigated? Date See App. 2119 & 2130
5. Give the name of the original appropriator (first user): J. Brown No. 1
6. Give the date appropriated _____ Amount filed on: Miners Inches _____ C. F. S. _____
7. State the total number of acres irrigated under this system: _____
8. Give the point of diversion: _____ 1/4 _____ 1/4 Section _____ Township _____ Range _____

Part C

TO BE FILED BY ALL WATER USERS IN ADDITION TO PART A OR PART B

9. Source of Water: Tongue River
Name of stream or lake from which water is originally diverted
10. Water is obtained by: (Check one) Gravity Pumping _____ Other _____
11. What is the greatest number of acres you have irrigated? _____ Date _____
12. How many acres did you irrigate in 1947 (Crop and pasture) 10.0
13. State the total number of additional acres that could be irrigated by increasing the water supply, land leveling, etc. _____ This land is under what ditch? ✓
14. How many acres of seeped land do you have which could be drained and put into production? ✓
15. What is the condition of your irrigation system? Good
16. Is your water supply adequate? Yes No _____ Explain _____
17. REMARKS: _____

Over

NOTE: The foregoing questions apply only to irrigated land shown on this plat.

DESCRIPTION AND MAP OF FARM

18. Legal Description of this Farm *pt - SW 4 SE 4 So of Co. road*
pt - SE 4 SW 4 So of Co. road



IRRIGATED LAND

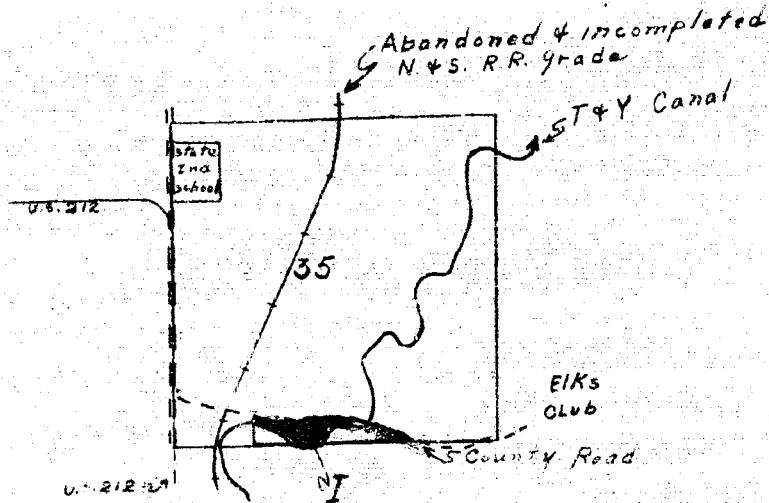


NON-IRRIGATED LAND

North

West

East



South

Ownership covers only irrigated land. All ownership for dry land not shown.

19. If the above land is irrigated from more than one ditch please give the acreage under each ditch in 19A and indicate the location of the land irrigated from each on the above map.

19A. Ditch: *Tongue Yellowstone River* Acres: *10.0*
 Ditch: _____ Acres: _____

Information supplied by:

Name *Field Survey* Address _____ Date *6/22/47*

REMARKS: *D. Paulson & J. Cook*

If you cannot answer all of the questions on this form answer as many as you can and return the form to us as soon as possible.

STATE ENGINEER'S OFFICE
WATER RESOURCES SURVEY

COUNTY Custer

FILE NO. 17-T. 8N-R. 47E

Owner Johnson, Oscar W + Epsie Address Rte 1 - Box 99, Miles City

AAA Owner (T + Y Canal) Address

Operator " " " " " " " " " " " "

New Owner Address

New Operator Address

Assessment Record yes - T + Y Canal Assessment - 5.00 ACRES

County Assessment - 10.00 Acres

Assessed Acreage Sec. 35 - 5.00 Ac

Legal Description of This Farm (That part of SW^{1/4} SE^{1/4} South of Co. Road) - 2 ac.

(That part of SE^{1/4} SW^{1/4} So. of Co. Road) - 8 ac.

T. 8N - R. 47E

Total Acres in Farm ✓

Code Number 35 I

Photo No. MA 13-186

AAA Contract No.

AAA Total Cropland Acreage

App. No. 2119-2120

Decree No.

Land is located in

Twp. 8N Rge. 27E Twp. Rge.

Twp. Rge. Twp. Rge.

Filed in Twp. 8N Rge. 47E

Remarks

Tongue River Basin

Ownership covers only irrigated land. All ownership for any land not shown.



STATE OF MONTANA
STATE ENGINEERS OFFICE

FORM WR-1—EN 12-47

Code No. 13A
County Custer
T. 8N R. 47E

Water Resources Survey

Name of Land Owner George A. & Alice Johnson Address 806 main st
Name of Operator _____ Address Wilder City

Part A

TO BE FILED BY THOSE OBTAINING IRRIGATION WATER FROM A DITCH COMPANY OR IRRIGATION DISTRICT

1. Water is delivered by: Tongue Yellowstone Irr. Dist
Name of Ditch, Ditch Company or District Supplying Water
2. State the number of acres you irrigate under this system. 10.0 Shares you hold _____
3. If you obtain water from more than one Company, give the number of shares, acres irrigated and the name of the Company under "Remarks." If you obtain water from a Ditch Company and also have a private system fill in both Part A and Part B.

Part B

TO BE FILED BY THOSE WHO HAVE A PRIVATE DITCH, PUMP OR IRRIGATION SYSTEM or those who have a private water right under a Ditch Company

4. In what year was this land first irrigated? Date less paper 3119 + 3120
5. Give the name of the original appropriator (first user): J. Weaver No 31
6. Give the date appropriated _____ Amount filed on: Miners Inches _____ C. F. S. _____
7. State the total number of acres irrigated under this system: _____
8. Give the point of diversion: _____ 1/4 _____ 1/4 Section _____ Township _____ Range _____

Part C

TO BE FILED BY ALL WATER USERS IN ADDITION TO PART A OR PART B

9. Source of Water: Tongue River
Name of stream or lake from which water is originally diverted
10. Water is obtained by: (Check one) Gravity Pumping _____ Other _____
11. What is the greatest number of acres you have irrigated? ? Date _____
12. How many acres do you irrigate in 1947? (Crop and pasture) 10.0
13. State the total number of additional acres that could be irrigated by increasing the water supply, land leveling, etc. 0 This land is under what ditch? _____
14. How many acres of seeped land do you have which could be drained and put into production? 0
15. What is the condition of your irrigation system? Sand
16. Is your water supply adequate? Yes No _____ Explain _____
17. REMARKS: _____

A
17E

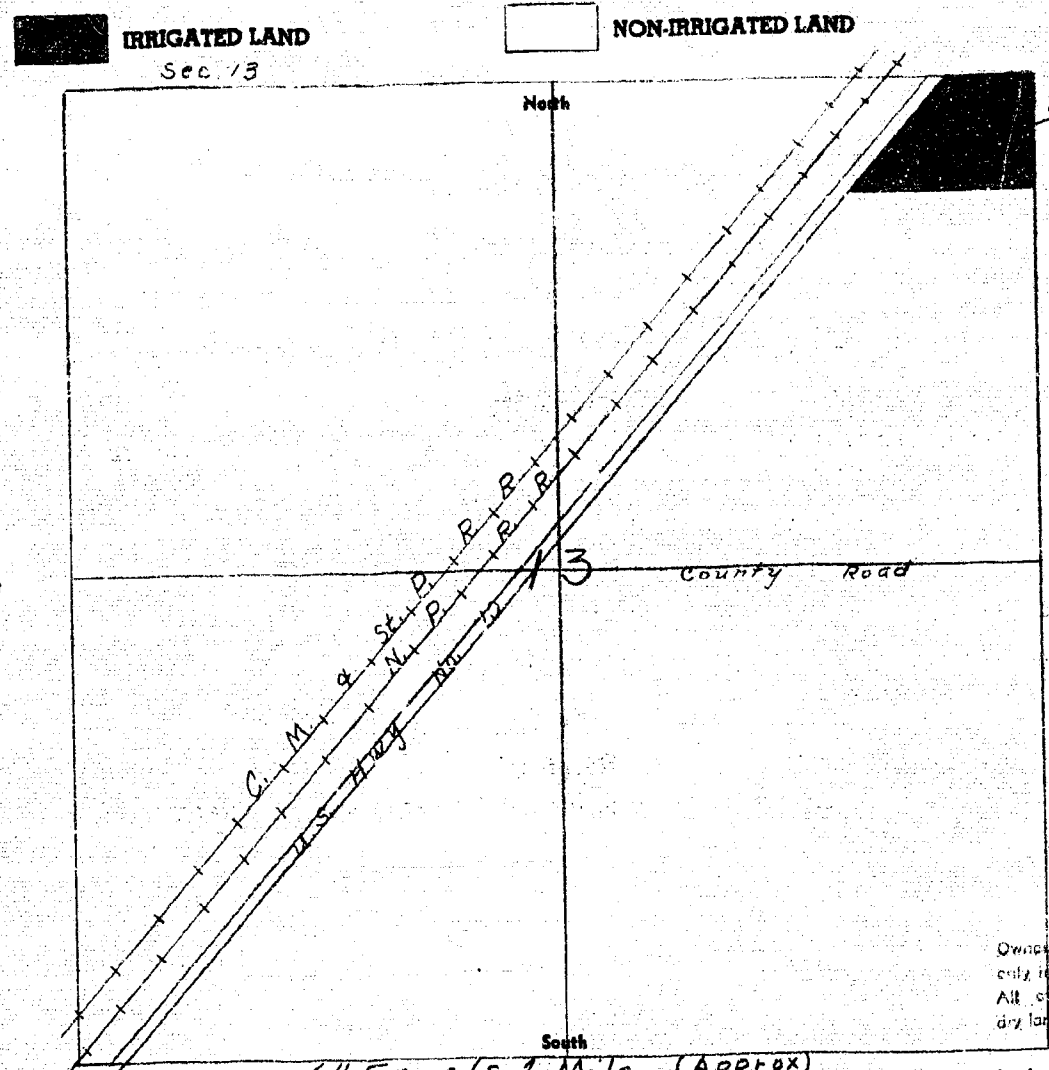
Name of
system fill

and level

NOTE: The foregoing questions apply only to irrigated land shown on this plot.

DESCRIPTION AND MAP OF FARM

18. Legal Description of this Farm Part of NE 1/4 NE 4, Sec 13



19. If the above land is irrigated from more than one ditch please give the acreage under each ditch in 19A and indicate the location of the land irrigated from each on the above map.

19A. Ditch: Tongue Yellowstone Div. Dist. Acres: 10.0
Ditch: _____ Acres: _____

Information supplied by:

Name Field Survey Address _____ Date 6/11/47

REMARKS: R. Paulist & J. Cook - field party

If you cannot answer all of the questions on this form answer as many as you can and return the form to us as soon as possible.

STATE ENGINEER'S OFFICE
WATER RESOURCES SURVEY

COUNTY Custer

FILE NO. 17-T. 8N-R. 27E

Owner Johnsrud, George A. & Alice Address 806 Main St., Miles City

AAA Owner (T. & Y. Canal) Address

Operator " " " Address " "

New Owner Address

New Operator Address

Assessment Record yes - T. & Y. Canal

Assessed Acreage Sec. 13 - 10.00 Ac

Legal Description of This Farm Part NE⁴NE⁴ Sec. 13; T. 8N-R. 27E

Total Acres in Farm

Code Number 13A

Photo No. Ma 21-40

AAA Contract No.

AAA Total Cropland Acreage

App. No. 2119-2120

Decree No.

Land is located in

Twp. 8N Rge. 27E Twp. Rge.

Twp. Rge. Twp. Rge.

Filed in Twp. 8N Rge. 27E

Remarks

Tongue River Basin

Ownership covers
only irrigated land.
All ownership for
dry land not shown.

A

East

Ownership covers
only irrigated land.
All ownership for
dry land not shown.

n 19A and

10.0

6/47

6

US IS SOON



STATE OF MONTANA
STATE ENGINEERS OFFICE

FORM WK-1-2M 12-47

Code No. 13 W

County Custer

T. T8N. R. 47E

Water Resources Survey

Name of Land Owner Richard A. & Mary E. Easton Address Rt. 1, Box 39 - Miles City

Name of Operator _____ Address _____

Part A

TO BE FILED BY THOSE OBTAINING IRRIGATION WATER FROM
A DITCH COMPANY OR IRRIGATION DISTRICT

1. Water is delivered by: Tongue Yellowstone Irr. Dist.
Name of Ditch, Ditch Company or District Supplying Water
2. State the number of acres you irrigate under this system 41.46 Shares you hold _____
3. If you obtain water from more than one Company, give the number of shares, acres irrigated and the name of the Company under "Remarks." If you obtain water from a Ditch Company and also have a private system fill in both Part A and Part B.

Part B

TO BE FILED BY THOSE WHO HAVE A PRIVATE DITCH, PUMP OR IRRIGATION SYSTEM
or those who have a private water right under a Ditch Company

4. In what year was this land first irrigated? Date See attached filing & also 3119 + 2120
5. Give the name of the original appropriator (first user): J. Warner 1893
6. Give the date appropriated _____ Amount filed on: Miners Inches _____ C. F. S. _____
7. State the total number of acres irrigated under this system: _____
8. Give the point of diversion: $\frac{1}{4}$ _____ $\frac{1}{4}$ Section _____ Township _____ Range _____

Part C

TO BE FILED BY ALL WATER USERS IN ADDITION TO PART A OR PART B

9. Source of Water: Tongue River
Name of stream or lake from which water is originally diverted
10. Water is obtained by: (Check one) Gravity Pumping _____ Other _____
11. What is the greatest number of acres you have irrigated? ? Date _____
12. How many acres did you irrigate in 1947? (Crop and pasture) 41.46
13. State the total number of additional acres that could be irrigated by increasing the water supply, land leveling, etc. 0 This land is under what ditch? _____
14. How many acres of seeped land do you have which could be drained and put into production? 0
15. What is the condition of your irrigation system? Good
16. Is your water supply adequate? Yes No _____ Explain _____
17. REMARKS: _____

Over

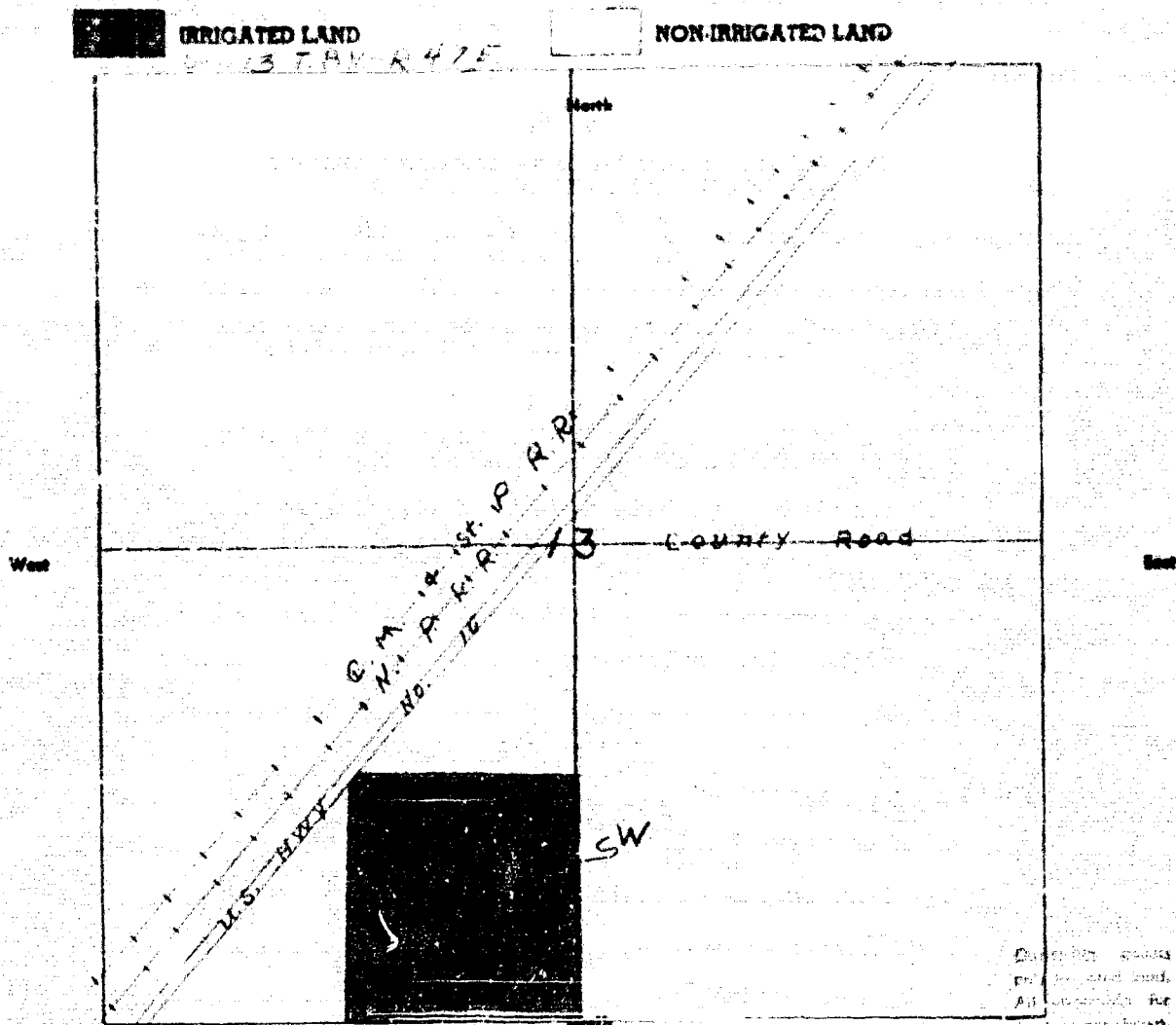
Ownership covers
only irrigated land.
All ownership for
dry land not shown.

NOTE: The foregoing questions apply only to irrigated land shown on this plan.

DESCRIPTION AND MAP OF FARM

18. Legal Description of this Farm

SE4 SW4, SW4 SW4 (Part) Sec 13, T8N R41E



19. If the above land is irrigated from more than one ditch please give the acreage under each ditch in 19A and indicate the location of the land irrigated from each on the above map.

19A. Ditch: Tongue Yellowstone Irr. ditch Acres: 41.46
Ditch: _____ Acres: _____

Information supplied by:

Name Field Survey Address _____ Date 6/11/47

REMARKS: D. Paulson & J. Couch

If you cannot answer all of the questions on this form answer as many as you can and return the form to us as soon as possible.

STATE ENGINEER'S OFFICE
WATER RESOURCES SURVEY

COUNTY *Custer*

FILE NO. *11-T&N-R-47E*

Owner *Kastor, Richard A + Mary E* Address *Rte 2 Box 51 Miles City*

AAA Owner Address

Operator Address

New Owner Address

New Operator Address

Assessment Record *yes - T & Y Canal*

Assessed acreage *Sec. 13 - 41.96 Ac*

Legal Description of This Farm *SE 1/4 SW 1/4 SW 1/4 (Part), Sec. 13, T & N-R. 47E*

Total Acres in Farm

Code Number *17W*

Photo No. *Ma 21-40*

AAA Contract No.

AAA Total Cropland Acreage

App. No. *2110-2119-2120*

Decree No.

Land is located in

Twp. *8N* Rge. *41E* Twp. Rge.

Twp. Rge. Twp. Rge.

Filed in Twp. *8N* Rge. *47E*

Remarks

Tongue River Basin

Ownership covers
only irrigated land.
All ownership for
dry land not shown.



STATE OF MONTANA
STATE ENGINEERS OFFICE

FORM WR-1-28 12-47

Water Resources Survey

Code No. 13 U

County Center

T. 2 N R. 47

Name of Land Owner J. M. + Minnie Kelly

Address Rte 1, Miles City

Name of Operator

Address

Part A

TO BE FILED BY THOSE OBTAINING IRRIGATION WATER FROM A DITCH COMPANY OR IRRIGATION DISTRICT

1. Water is delivered by: Tongue Yellowstone Irr. Dist
Name of Ditch, Ditch Company or District Supplying Water
2. State the number of acres you irrigate under this system 6.61 Shares you hold
3. If you obtain water from more than one Company, give the number of shares, acres irrigated and the name of the Company under "Remarks." If you obtain water from a Ditch Company and also have a private system fill in both Part A and Part B.

Part B

TO BE FILED BY THOSE WHO HAVE A PRIVATE DITCH, PUMP OR IRRIGATION SYSTEM or those who have a private water right under a Ditch Company

4. In what year was this land first irrigated? Date See attached file of 5/19 + 2/20
5. Give the name of the original appropriator (first user): See attached file No 31
6. Give the date appropriated _____ Amount filed on: Miners Inches _____ C. F. S. _____
7. State the total number of acres irrigated under this system: _____
8. Give the point of diversion: 1/4 Section _____ Township _____ Range _____

Part C

TO BE FILED BY ALL WATER USERS IN ADDITION TO PART A OR PART B

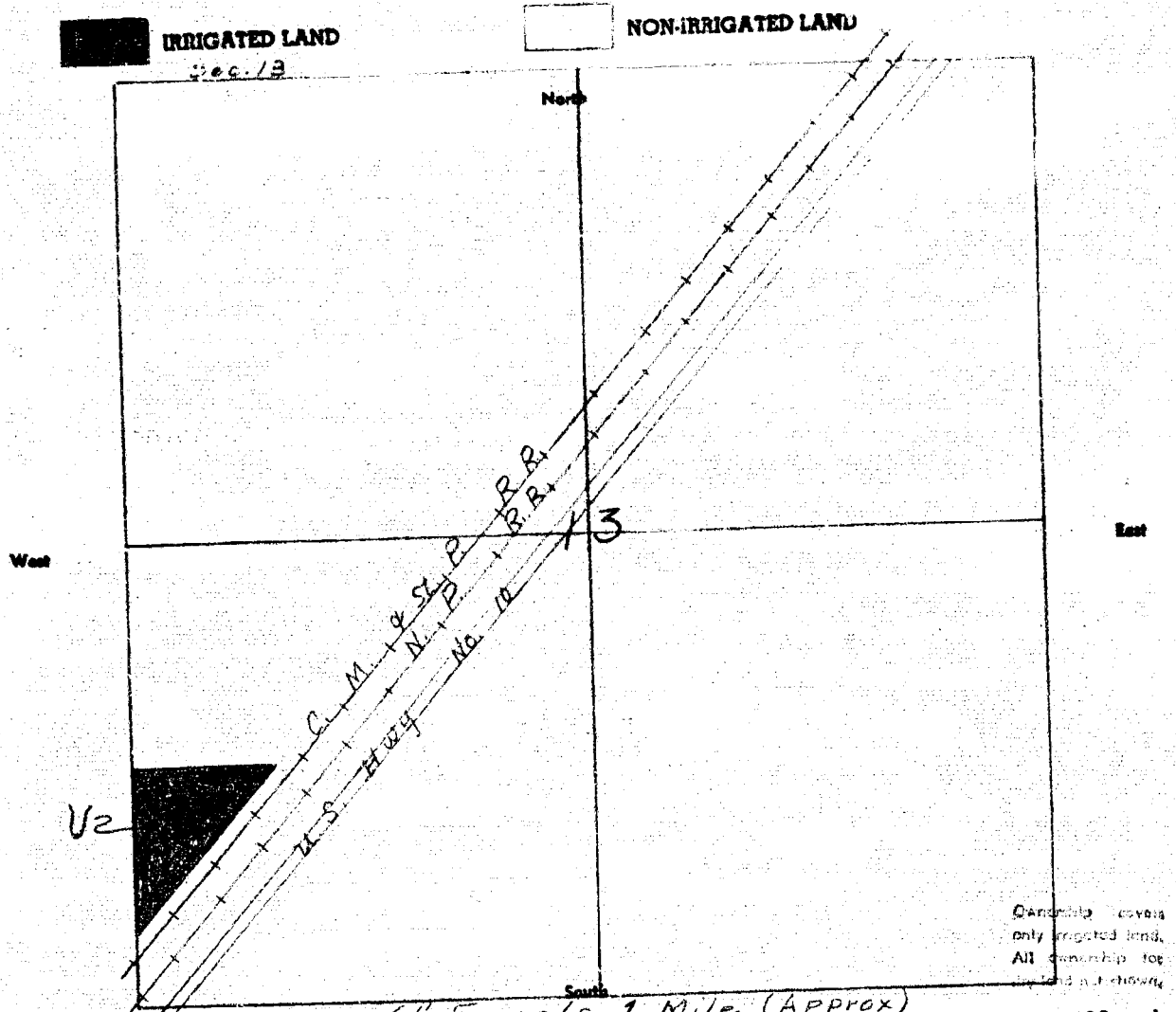
9. Source of Water: Tongue River
Name of stream or lake from which water is originally diverted
10. Water is obtained by: (Check one) Gravity Pumping _____ Other _____
11. What is the greatest number of acres you have irrigated? ? Date _____
12. How many acres did you irrigate in 19 47 (Crop and pasture) 6.61
13. State the total number of additional acres that could be irrigated by increasing the water supply, land leveling, etc. 0 This land is under what ditch? _____
14. How many acres of seeped land do you have which could be drained and put into production? 0
15. What is the condition of your irrigation system? Good
16. Is your water supply adequate? Yes No _____ Explain _____
17. REMARKS: _____

Over

NOTE: The foregoing questions apply only to irrigated land shown on this plot.

DESCRIPTION AND MAP OF FARM

18. Legal Description of this Farm Part SW4SW4, Sec 13



19. If the above land is irrigated from more than one ditch please give the acreage under each ditch in 19A and indicate the location of the land irrigated from each on the above map.

19A. Ditch: Longue Yellowstone Crs. Ditch Acres: 6.61

Ditch: _____ Acres: _____

Information supplied by:

Name Field Survey Address _____ Date 6/11/48

REMARKS: D. Paulist

If you cannot answer all of the questions on this form answer as many as you can and return the form to us as soon as possible.

STATE ENGINEER'S OFFICE
WATER RESOURCES SURVEY

COUNTY Custer

FILE NO. 17-T.8N-R.47E

Owner Kelly, J. H. + Wives Address Rte 1 Miles City

AAA Owner: (See deed) Address

Operator " Address "

New Owner Address

New Operator Address

Assessment Record See T. & G. Deed

Assessed Acreage Sec. 13-6.61

Legal Description of This Farm SW + SW 4 (Part) Sec. 13; T. 8N-R. 47E

Total Acres in Farm ✓

Code Number 13U

Photo No. Ma 21-40

AAA Contract No.

AAA Total Cropland Acreage

App. No. 2099-2110-2119-2120

Decree No.

Land is located in

Twp. 8N Rge. 47E Twp. Rge.

Twp. Rge. Twp. Rge.

Filed in Twp. 8N Rge. 47E

Remarks

Tongue River Basin

Ownership covers only irrigated land. All ownership for dry land not shown.



Not a record

FORM WR-1-28 (12-57)

STATE OF MONTANA
STATE ENGINEERS OFFICE

Water Resources Survey

Code No. 270
County Beaver
T. 24 R. 41E

Name of Land Owner John Blum Address 1111 1/2 Broadway, Helena, Mont.
Name of Operator _____ Address _____

Part A

TO BE FILED BY THOSE OBTAINING IRRIGATION WATER FROM
A DITCH COMPANY OR IRRIGATION DISTRICT

1. Water is delivered by: Tongue Valley Water Co. Ditch
Name of Ditch, Ditch Company or District Supplying Water
2. State the number of acres you irrigate under this system: 2 Shares you hold
3. If you obtain water from more than one Company, give the number of shares, acres irrigated and the name of the Company under "Remarks." If you obtain water from a Ditch Company and also have a private system fill in both Part A and Part B.

Part B

TO BE FILED BY THOSE WHO HAVE A PRIVATE DITCH PUMP OR IRRIGATION SYSTEM
or those who have a private water right under a Ditch Company

4. In what year was this land first irrigated? Date _____
5. Give the name of the original appropriator (first user): _____
6. Give the date appropriated _____ Amount filed on: Miners Inches _____ C. F. S. _____
7. State the total number of acres irrigated under this system: _____
8. Give the point of diversion: _____ 1/4 _____ 1/4 Section _____ Township _____ Range _____

Part C

TO BE FILED BY ALL WATER USERS IN ADDITION TO PART A OR PART B

9. Source of Water: Tongue River
Name of stream or lake from which water is originally diverted
10. Water is obtained by: (Check one) Gravity Pumping _____ Other _____
11. What is the greatest number of acres you have irrigated? 6.04 Date _____
12. How many acres did you irrigate in 1947? (Crop and pasture) 2
13. State the total number of additional acres that could be irrigated by increasing the water supply, land leveling, etc. 6.04 This land is under what ditch? None
14. How many acres of seeped land do you have which could be drained and put into production? ✓
15. What is the condition of your irrigation system? Good
16. Is your water supply adequate? Yes No _____ Explain _____
17. REMARKS: _____

*Not more irrigated than in past
Do not record by survey but keep
from future surveys*

Over

NOTE: The foregoing questions apply only to irrigated land shown on this plot.

DESCRIPTION AND MAP OF FARM

18. Legal Description of this Farm



IRRIGATED LAND

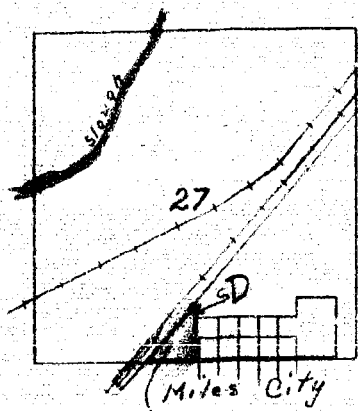


NON-IRRIGATED LAND

North

West

East



*This Land (Not irrigated)
(And won't be)*

South

Ownership of owners
Only irrigated land,
All ownership for
dry land not shown

19. If the above land is irrigated from more than one ditch please give the acreage under each ditch in 19A and indicate the location of the land irrigated from each on the above map.

19A. Ditch: _____ Acres: _____

Ditch: _____ Acres: _____

Information supplied by:

Name _____ Address _____ Date _____

REMARKS: _____

If you cannot answer all of the questions on this form answer as many as you can and return the form to us as soon as possible.

STATE ENGINEER'S OFFICE
WATER RESOURCES SURVEY

COUNTY Custer

FILE NO. 17-T. 8N-R. 47E

Owner Klamma, John Address Route 1-Box 101, Miles City

AAA Owner (T & Y Canal)? Address

Operator Address

New Owner Address

New Operator Address

Assessment Record T. & Y Canal? (not listed on Assessment Record)

Assessed Acreage 6.04?

Legal Description of This Farm SE Cor. of SE 1/4 SW 1/4 Sec 27, T. 8N-R. 47E

Total Acres in Farm

Code Number 27D

Photo No. Ma 13-186

AAA Contract No.

AAA Total Cropland Acreage

App. No. 1948

Decree No.


Land is located in

Twp. 8N Rge. 47E Twp. Rge.

Twp. Rge. Twp. Rge.

Filed in Twp. 8N Rge. 47E

Remarks



Ownership covers only irrigated land. All ownership for dry land not shown.

Tongue River Basin?



STATE OF MONTANA
STATE ENGINEERS OFFICE

Water Resources Survey

FORM WR-1 (7-14-57)

Code No. 34H

County Custer

T. 8N R. 41E

Name of Land Owner Victor Kosty Address 504 S. Sewell

Name of Operator _____ Address Miner City

Part A

**TO BE FILED BY THOSE OBTAINING IRRIGATION WATER FROM
A DITCH COMPANY OR IRRIGATION DISTRICT**

1. Water is delivered by: Tongue G. Lawrence & Sons, Inc.
Name of Ditch, Ditch Company or District Supplying Water
2. State the number of acres you irrigate under this system 9.32 Shares you hold _____
3. If you obtain water from more than one Company, give the number of shares, acres irrigated and the name of the Company under "Remarks." If you obtain water from a Ditch Company and also have a private system fill in both Part A and Part B.

Part B

**TO BE FILED BY THOSE WHO HAVE A PRIVATE DITCH, PUMP OR IRRIGATION SYSTEM
or those who have a private water right under a Ditch Company**

4. In what year was this land first irrigated? Date See App 2119 & 2120
5. Give the name of the original appropriator (first user): + Name No 31
6. Give the date appropriated _____ Amount filed on: Miners Inches _____ C. F. S. _____
7. State the total number of acres irrigated under this system: _____
8. Give the point of diversion: _____ $\frac{1}{4}$ Section _____ Township _____ Range _____

Part C

TO BE FILED BY ALL WATER USERS IN ADDITION TO PART A OR PART B

9. Source of Water: Tongue R.
Name of stream or lake from which water is originally diverted
10. Water is obtained by: (Check one) Gravity Pumping _____ Other _____
11. What is the greatest number of acres you have irrigated? _____ Date _____
12. How many acres did you irrigate in 1947 (Crop and pasture) 9.32
13. State the total number of additional acres that could be irrigated by increasing the water supply, land leveling, etc. _____ This land is under what ditch? _____
14. How many acres of seeped land do you have which could be drained and put into production? ✓
15. What is the condition of your irrigation system? Good
16. Is your water supply adequate? Yes No _____ Explain _____
17. REMARKS: _____

Over

NOTE: The foregoing questions apply only to irrigated land shown on this plat.

DESCRIPTION AND MAP OF FARM

18. Legal Description of this Farm

SW 1/4 Sec 34

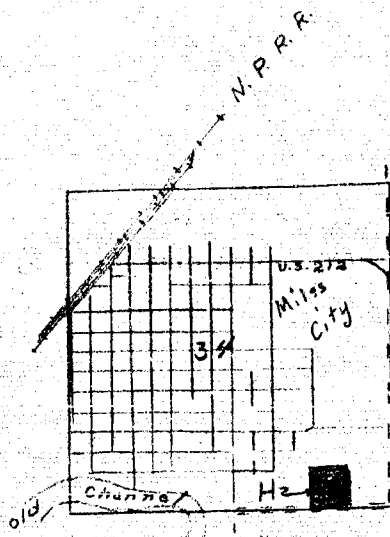


IRRIGATED LAND



NON-IRRIGATED LAND

North



West

East

South

Ownership covers only irrigated land. All ownership for dry land not shown.

19. If the above land is irrigated from more than one ditch please give the acreage under each ditch in 19A and indicate the location of the land irrigated from each on the above map.

19A. Ditch: *Tongue Yellowstone Irr. Dist* Acres: *9132*

Ditch: _____

Acres: _____

Information supplied by:

Name *Field Survey* Address _____ Date *6/20/47*

REMARKS: *D. Paulist & J. Cornh*

If you cannot answer all of the questions on this form answer as many as you can and return the form to us as soon as possible.

STATE ENGINEER'S OFFICE
WATER RESOURCES SURVEY

COUNTY Custer

FILE NO. 11-T. 8N-R. 91E

Owner Rasty, Victor Address 509 S. Sewell, Miles City

AAA Owner (T. & Y. Canal) Address

Operator " Address "

New Owner Address

New Operator Address

Assessment Record Yes - T. & Y. Canal

Assessed Acreage Sec. 39 - 9.32 Ac

Legal Description of This Farm SW 1/4 SE 1/4, Sec. 39; T. 8N-R. 91E

Total Acres in Farm ✓

Code Number 34H

Photo No. Ma 13-185

AAA Contract No.

AAA Total Cropland Acreage

App. No. 2117-2120

Decree No.

Land is located in

Twp. 8N Rge. 71E Twp. Rge.

Twp. Rge. Twp. Rge.

Filed in Twp. 8N Rge. 71E

Remarks

Tongue River Basin

Ownership covers only irrigated land. All ownership for dry land not shown.

Ownership covers irrigated land. All ownership for dry land not shown.

in 19A and

9132

120/47

to us as soon



STATE OF MONTANA
STATE ENGINEERS OFFICE
Water Resources Survey

FORM WR-1-2M 12-47

Code No. 13K
County Custer
T. 8N R. 47E

Name of Land Owner Mary Lulu La. Chute Address 4950 Ben Av
Name of Operator _____ Address N. Hollywood Calif

Part A

**TO BE FILED BY THOSE OBTAINING IRRIGATION WATER FROM
A DITCH COMPANY OR IRRIGATION DISTRICT**

1. Water is delivered by: _____ Name of Ditch, Ditch Company or District Supplying Water _____
2. State the number of acres you irrigate under this system _____ Shares you hold _____
3. If you obtain water from more than one Company, give the number of shares, acres irrigated and the name of the Company under "Remarks." If you obtain water from a Ditch Company and also have a private system fill in both Part A and Part B.

Part B

**TO BE FILED BY THOSE WHO HAVE A PRIVATE DITCH, PUMP OR IRRIGATION SYSTEM
or those who have a private water right under a Ditch Company**

4. In what year was this land first irrigated? Date See attached filing of the 3119 to 2120
5. Give the name of the original appropriator (first user): + Deane No 31
6. Give the date appropriated _____ Amount filed on: M. ers Inches _____ C. F. S. _____
7. State the total number of acres irrigated under this system: _____
8. Give the point of diversion: _____ $\frac{1}{4}$ _____ $\frac{1}{4}$ Sec 4 on _____ Township _____ Range _____

Part C

TO BE FILED BY ALL WATER USERS IN ADDITION TO PART A OR PART B

9. Source of Water: Tongue River Name of stream or lake from which water is originally diverted _____
10. Water is obtained by: (Check one) Gravity _____ Pumping _____ Other _____
11. What is the greatest number of acres you have irrigated? ? Date _____
12. How many acres did you irrigate in 1947? (Crop and pasture) 78.18
13. State the total number of additional acres that could be irrigated by increasing the water supply, land leveling, etc. ✓ This land is under what ditch? _____
14. How many acres of seeped land do you have which could be drained and put into production? ✓
15. What is the condition of your irrigation system? Good
16. Is your water supply adequate? Yes No _____ Explain _____
17. REMARKS: _____

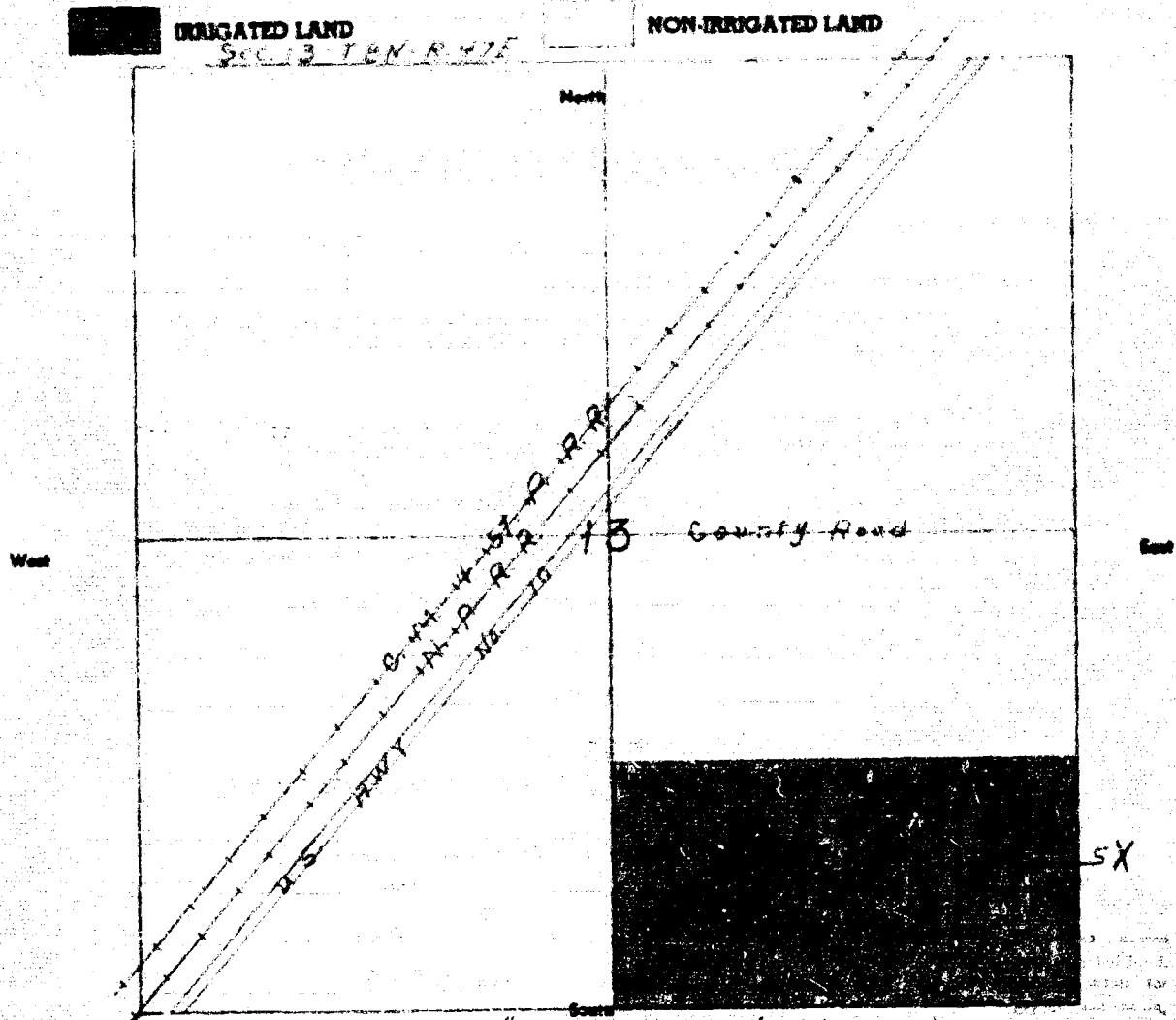
ownership covers
y irrigated land,
ownership for
land not shown

Over

NOTE: The foregoing sections apply only to irrigated land shown on this plot.

DESCRIPTION AND MAP OF FARM

18. Legal Description of this Farm S²SE⁴, Sec 13, T8N-R41E



19. If the above land is irrigated from more than one ditch please give the acreage under each ditch in 19A and indicate the location of the land irrigated from each on the above map.

19A. Ditch: Tongue Yellowstone Riv. ditch Acres: 78.18

Ditch: _____ Acres: _____

Information supplied by:
Name Field Survey Address _____ Date 6/11/47

REMARKS: D. Paulist + J. Paulist

If you cannot answer all of the questions on this form answer as many as you can and return the form to us as soon as possible.

STATE ENGINEER'S OFFICE
WATER RESOURCES SURVEY

COUNTY Butler

FILE NO. 17 T. 8N. R. 17E

Owner W. C. & M. J. ... Address 915 S. ...
 AAA Owner _____ Address _____
 Operator _____ Address _____
 New Owner _____ Address _____
 New Operator _____ Address _____

Assessment Record yes - 1. 14. 1968

Assessed Acreage Sec. 13 - 72.18 ac

Legal Description of This Farm S. 2 SE 1/4, Sec. 13, T. 8N. R. 17E

Total Acres in Farm ✓

Code Number 13X

Photo No. Ma 21

AAA Contract No. _____

AAA Total Cropland Acreage _____

App. No. 960-2118-2119-2120

Decree No. _____

Land is located in

Twp. 8N Rge. 17E Twp. 7N Rge. 17E

Twp. _____ Rge. _____ Twp. _____ Rge. _____

Filed in Twp. 8N Rge. 17E

Remarks _____

Tongue River Basin

Ownership covers only irrigated land. All ownership by dry land not shown.

NOTE: The foregoing questions apply only to irrigated land shown on this plat.

DESCRIPTION AND MAP OF FARM

18. Legal Description of this Farm

MEYER MEY, Sec 34

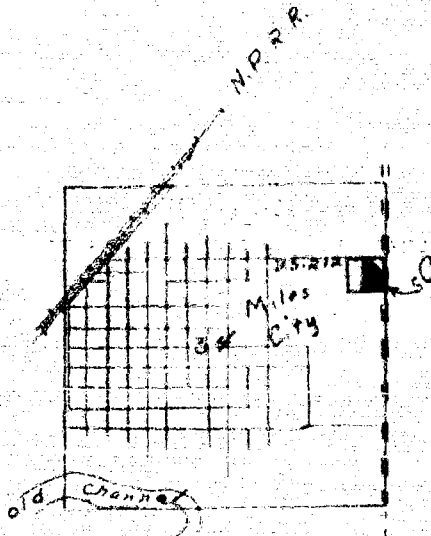
IRRIGATED LAND

NON-IRRIGATED LAND

North

West

East



South

Ownership covers only irrigated land. All ownership for dry land not shown.

19. If the above land is irrigated from more than one ditch please give the acreage under each ditch in 19A and indicate the location of the land irrigated from each on the above map.

19A. Ditch: Tongue Falls, also ditch Acres: 5.79
Ditch: _____ Acres: _____

Information supplied by:

Name Field Survey Address _____ Date 9/12/47

REMARKS: D. Paulsen & J. Smith

If you cannot answer all of the questions on this form answer as many as you can and return the form to us as soon as possible.

STATE ENGINEER'S OFFICE
WATER RESOURCES SURVEY

COUNTY Custer

FILE NO. 17-T.8N-R.77E

Owner Lewis, Charles Edward Address 511 N. College, Billings City

AAA Owner (T. & G. Co.) Address

Operator " " " " " " " " " " " "

New Owner " " " " " " " " " " " "

New Operator " " " " " " " " " " " "

Assessment Record yes T. & G. Co.

Assessed Acreage Sec. 39 - 5.79 Ac

Legal Description of This Farm NE⁴ SE⁴ NE⁴, Sec. 39, T.8N-R.77E

Total Acres in Farm 1

Code Number 370

Photo No. M-13-185

AAA Contract No.

AAA Total Cropland Acreage

App. No. 2119-2120

Decree No.

Land is located in

Twp. 8N Rge. 7E Twp. Rge.

Twp. Rge. Twp. Rge.

Filed in Twp. 8N Rge. 7E

Remarks

Tongue River Basin

Ownership covers
only irrigated land.
All ownership for
dry land not shown.



STATE OF MONTANA
STATE ENGINEERS OFFICE
Water Resources Survey

Code No. 13 N
County Custer
T. 8 N R. 4 E

Name of Land Owner Karl Leidholt Address Rte 1, Box 187, Miles City
Name of Operator _____ Address _____

Part A

TO BE FILED BY THOSE OBTAINING IRRIGATION WATER FROM A DITCH COMPANY OR IRRIGATION DISTRICT

1. Water is delivered by: Tongue Yellowstone Irr. dist
Name of Ditch, Ditch Company or District Supplying Water
2. State the number of acres you irrigate under this system: 14.55 Shares you hold _____
3. If you obtain water from more than one Company, give the number of shares, acres irrigated and the name of the Company under "Remarks." If you obtain water from a Ditch Company and also have a private system fill in both Part A and Part B.

Part B

TO BE FILED BY THOSE WHO HAVE A PRIVATE DITCH PUMP OR IRRIGATION SYSTEM or those who have a private water right under a Ditch Company

4. In what year was this land first irrigated? Date 1914
5. Give the name of the original appropriator (first user): J. Deane
6. Give the date appropriated _____ Amount filed on: Miners Inches _____ C. F. S. _____
7. State the total number of acres irrigated under this system: _____
8. Give the point of diversion: _____ $\frac{1}{4}$ _____ $\frac{1}{4}$ Section _____ Township _____ Range _____

Part C

TO BE FILED BY ALL WATER USERS IN ADDITION TO PART A OR PART B


9. Source of Water: Tongue River
Name of stream or lake from which water is originally diverted
10. Water is obtained by: (Check one) Gravity Pumping _____ Other _____
11. What is the greatest number of acres you have irrigated? ? Date _____
12. How many acres did you irrigate in 1947? (Crop and pasture) 14.55
13. State the total number of additional acres that could be irrigated by increasing the water supply, land leveling, etc. 0 This land is under what ditch? _____
14. How many acres of seeped land do you have which could be drained and put into production? 0
15. What is the condition of your irrigation system? Good
16. Is your water supply adequate? Yes No _____ Explain _____
17. REMARKS: _____

NOTE: The foregoing questions apply only to irrigated land shown on this plot.

DESCRIPTION AND MAP OF FARM

18. Legal Description of this Farm

Tracts 2, 3, 4 Sec 13 - T8N - R47E



19. If the above land is irrigated from more than one ditch please give the acreage under each ditch in 19A and indicate the location of the land irrigated from each on the above map.

19A. Ditch: Tongue Yellow stone flow ditch Acres: 14.55

Ditch: _____ Acres: _____

Information supplied by:

Name Field Survey Address _____ Date 6/11/47

REMARKS: D. Paulist + J. Cook

If you cannot answer all of the questions on this form answer as many as you can and return the form to us as soon as possible.

STATE ENGINEER'S OFFICE
WATER RESOURCES SURVEY

COUNTY Custer

FILE NO. 17-T-2N-R-47E

Owner Leidholt, Karl Address Rte 1 - Box 187, Miles City

AAA Owner _____ Address _____

Operator _____ Address _____

New Owner _____ Address _____

New Operator _____ Address _____

Assessment Record Yes - T. & Y. Canal

Assessed Acreage Tracts 2-3-4
Sec. 13-14, 55 Ac

Legal Description of This Farm N²S⁴E⁴ Custer Co. Tracts 2-3-4, Sec. 13, T. 8N-R. 47E

Total Acres in Farm 4

Code Number 13N

Photo No. Mr 21-90

AAA Contract No. _____

AAA Total Cropland Acreage _____

App. No. 2119-2120

Decree No. _____

Land is located in

Twp. 8N Rge. 47E Twp. _____ Rge. _____

Twp. _____ Rge. _____ Twp. _____ Rge. _____

Filed in Twp. 8N Rge. 47E

Remarks _____

Tongue River Basin

Ownership covers
only irrigated land.
All ownership for
dry land not shown.



STATE OF MONTANA
STATE ENGINEERS OFFICE
Water Resources Survey

FORM WR-1-28 12-67

Code No. 135
County Custer
T. 8N R. 47E

Name of Land Owner Sam Leo Address Route 1, Miles City
Name of Operator _____ Address _____

Part A

**TO BE FILED BY THOSE OBTAINING IRRIGATION WATER FROM
A DITCH COMPANY OR IRRIGATION DISTRICT**

1. Water is delivered by: Tongue Yellowstone Irr. Dist
Name of Ditch, Ditch Company or District Supplying Water
2. State the number of acres you irrigate under this system. 19.37 Shares you hold
3. If you obtain water from more than one Company, give the number of shares, acres irrigated and the name of the Company under "Remarks." If you obtain water from a Ditch Company and also have a private system fill in both Part A and Part B.

Part B

**TO BE FILED BY THOSE WHO HAVE A PRIVATE DITCH, PUMP OR IRRIGATION SYSTEM
or those who have a private water right under a Ditch Company**

4. In what year was this land first irrigated? Date See App. 309 & 2120
5. Give the name of the original appropriator (first user): J. Deane No. 31
6. Give the date appropriated _____ Amount filed on: Miners Inches _____ C. F. S. _____
7. State the total number of acres irrigated under this system: _____
8. Give the point of diversion: _____ $\frac{1}{4}$ _____ $\frac{1}{2}$ Section _____ Township _____ Range _____

Part C

TO BE FILED BY ALL WATER USERS IN ADDITION TO PART A OR PART B

9. Source of Water: Tongue River
Name of stream or lake from which water is originally diverted
10. Water is obtained by: (Check one) Gravity _____ Pumping _____ Other _____
11. What is the greatest number of acres you have irrigated? ? Date _____
12. How many acres did you irrigate in 1947? (Crop and pasture) 19.37
13. State the total number of additional acres that could be irrigated by increasing the water supply, land leveling, etc. ✓ This land is under what ditch? ✓
14. How many acres of seeped land do you have which could be drained and put into production? ✓
15. What is the condition of your irrigation system? Good
16. Is your water supply adequate? Yes ✓ No _____ Explain _____
17. REMARKS: _____

Over

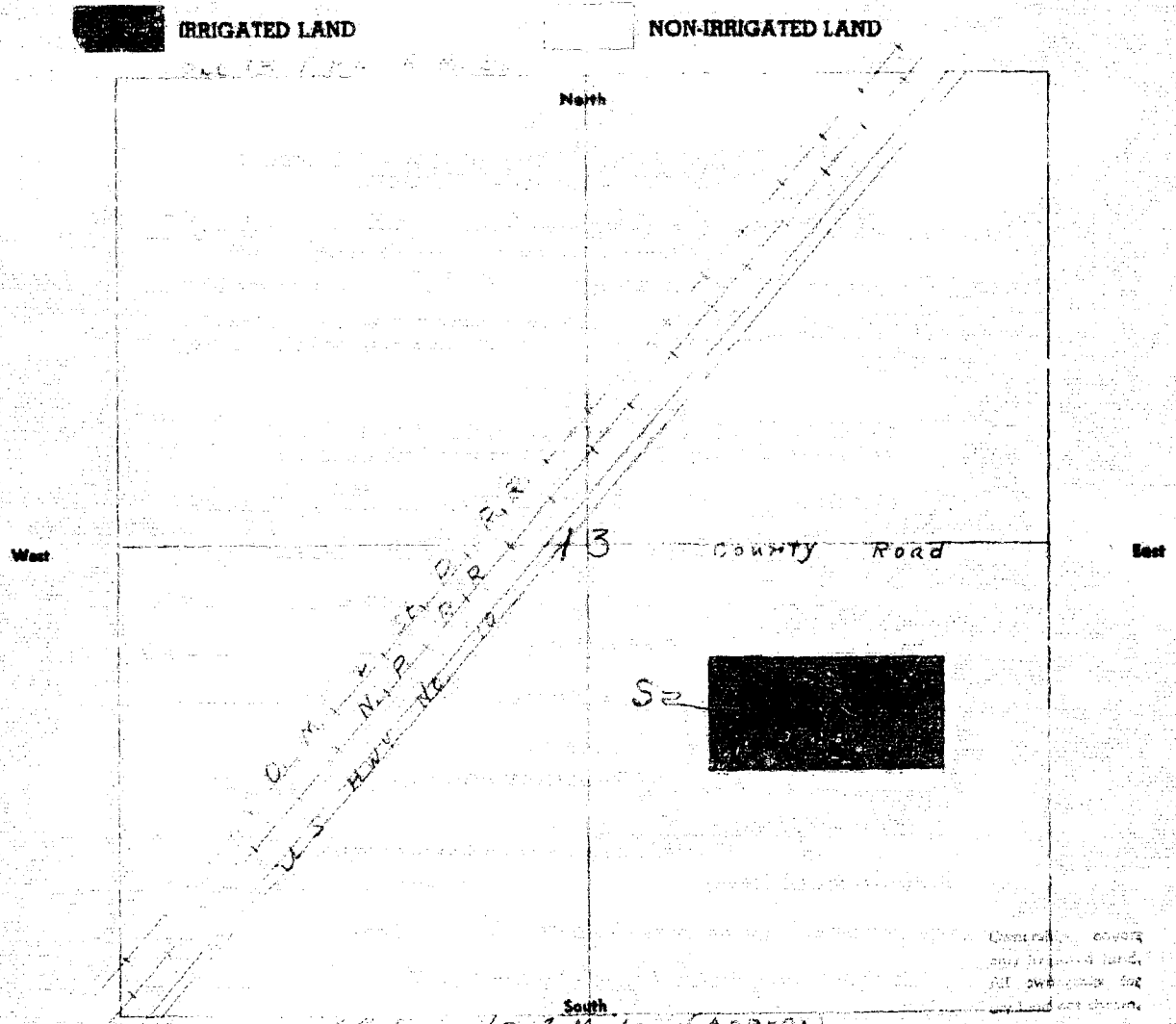
19.55 ac
1-R. 47E

ship covers
irrigated land.
ownership for
and not shown.

NOTE: The foregoing questions apply only to irrigated land shown on this plat.

DESCRIPTION AND MAP OF FARM

12. Legal Description of this Farm Tracts 15, 16, 17, 18, Sec 13



19. If the above land is irrigated from more than one ditch please give the acreage under each ditch in 19A and indicate the location of the land irrigated from each on the above map.

19A. Ditch: Tongue Yell Cr. ditch Acres: 1937

Ditch: _____ Acres: _____

Information supplied by:

Name Field Survey Address _____ Date 6/11/47

REMARKS: J. Cook + D. Paulist

If you cannot answer all of the questions on this form answer as many as you can and return the form to us as soon as possible.

STATE ENGINEER'S OFFICE
WATER RESOURCES SURVEY

COUNTY Custer

FILE NO. 17-T. 8N-R. 97E

Owner Leo Sam Address Route 1, Miles City

AAA Owner (T. & Y. Canal) Address

Operator " " Address " "

New Owner Address

New Operator Address

Assessment Record yes - T. & Y. Canal

Assessed Acreage Sec. 13-19, 37 Ac

Legal Description of This Farm N² SE⁴ Custer Co. Tracts 15-16-17-18, Sec. 13;

T. 8N-R. 97E

Total Acres in Farm ✓

Code Number 135

Photo No. Ma 21-40

AAA Contract No.

AAA Total Cropland Acreage

App. No. 2119-2120

Decree No.

Land is located in

Twp. 8N Rge. 97E Twp. Rge.

Twp. Rge. Twp. Rge.

Filed in Twp. 8N Rge. 97E

Remarks

Tongue River Basin

Ownership covers
only irrigated land.
All ownership for
dry land not shown.

19A and

1937

11/47

15 AS SOON





STATE OF MONTANA
STATE ENGINEERS OFFICE

Water Resources Survey

FORM WR-1-2M 12-47

Code No. 23B

County Custer

T. 8N R. 4E

Name of Land Owner Leon Bros. Address Wiles City

Name of Operator _____ Address _____

Part A

TO BE FILED BY THOSE OBTAINING IRRIGATION WATER FROM A DITCH COMPANY OR IRRIGATION DISTRICT

1. Water is delivered by: Tongue Gull Water Dist.
Name of Ditch, Ditch Company or District Supplying Water
2. State the number of acres you irrigate under this system 7.0 Shares you hold _____
3. If you obtain water from more than one Company, give the number of shares, acres irrigated and the name of the Company under "Remarks." If you obtain water from a Ditch Company and also have a private system fill in both Part A and Part B.

Part B

TO BE FILED BY THOSE WHO HAVE A PRIVATE DITCH, PUMP OR IRRIGATION SYSTEM or those who have a private water right under a Ditch Company

4. In what year was this land first irrigated? Date See App. 2119 & 2120
5. Give the name of the original appropriator (first user): J. Deere No 31
6. Give the date appropriated _____ Amount filed on: Miners Inches _____ C. F. S. _____
7. State the total number of acres irrigated under this system: _____
8. Give the point of diversion: _____ $\frac{1}{4}$ Section _____ Township _____ Range _____

Part C

TO BE FILED BY ALL WATER USERS IN ADDITION TO PART A OR PART B

9. Source of Water: Tongue River
Name of stream or lake from which water is originally diverted
10. Water is obtained by: (Check one) Gravity Pumping _____ Other _____
11. What is the greatest number of acres you have irrigated? _____ Date _____
12. How many acres did you irrigate in 1947? (Crop and pasture) 7
13. State the total number of additional acres that could be irrigated by increasing the water supply, land leveling, etc. 0 This land is under what ditch? 0
14. How many acres of seeped land do you have which could be drained and put into production? 0
15. What is the condition of your irrigation system? Good
16. Is your water supply adequate? Yes No _____ Explain _____
17. REMARKS: See data on attached WR-2

Over

Maple covers irrigated land, ownership for land not shown.

as described
 If you cannot answer all of the questions on this form answer as many as you can and return the form to us as soon as possible.

REMARKS:

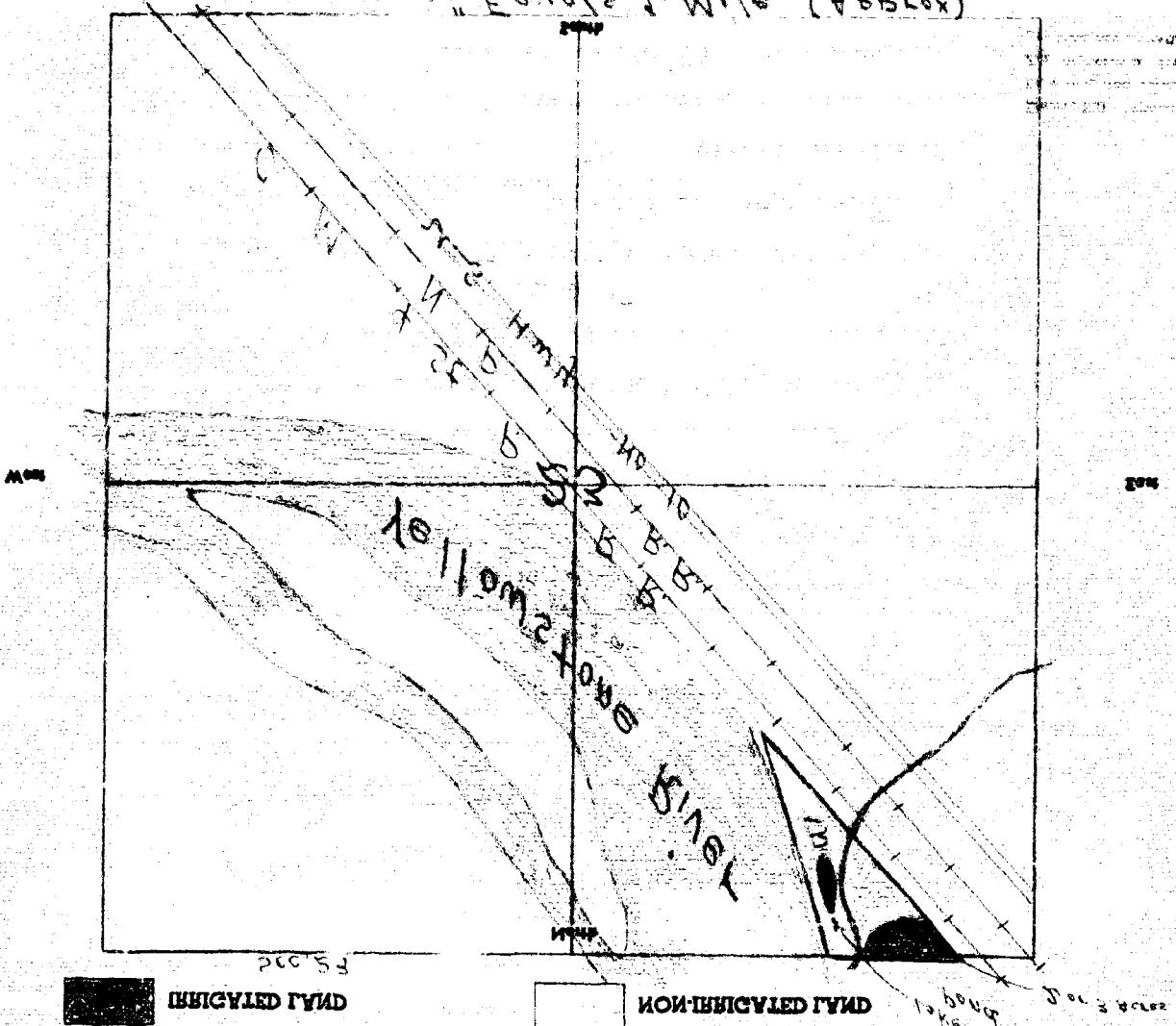
Name _____ Address _____ Date _____

Information supplied by:

Discr: _____ Acres: _____

18V Discr: _____ Acres: _____

18 Indicate the location of the land irrigated from each on the above map.
 If the acreage under each ditch is not reported, please give the acreage under each ditch in 18V and 18V



18 Field Description of this Farm

Handwritten description of the farm, including acreage and other details.

DESCRIPTION AND MAP OF FARM

NOTE: The foregoing questions apply only to irrigated land shown on this map.

FOR YOUR USE ONLY
DO NOT WRITE IN THESE SPACES

Location of this Farm
Remarks
Acreage in Lab
Acreage in Rec

Lab Acreage Rec Acreage Lab Acreage
Lab Acreage Rec Acreage Lab Acreage

Land is located in
Deed No.

App No. 1118-8118

AAA Total Cropland Acreage

AAA Contract No.

Photo No. 111-8118

Code Number 838

Total Acres in Farm

Legal Description of This Farm 1118-8118 of 1118-8118

AAA - 82.0000 Acres

Assessment Record 1118-8118

New Operator Address

New Owner Address

Operator " " Address " "

AAA Owner (Landowner) Address

Owner 1118-8118 Address 1118-8118

FILE NO. 1118-8118

COUNTY 1118-8118

WATER RESOURCES SURVEY
STATE ENGINEER'S OFFICE

11. REMARKS:

- 18. Is your water supply adequate? Yes No Explain _____
- 12. What is the condition of your irrigation system? _____
- 14. How many acres of seeded land do you have which could be drained and put into production? _____
This land is under what district? _____
- 13. State the total number of additional acres that could be irrigated by increasing the water supply and level. _____
- 15. How many acres did you irrigate in 1943 (Crop and pasture)? _____
- 11. What is the greatest number of acres you have irrigated? _____ Date _____
- 10. Water is obtained by: (Check one) Gravity Pumping Other
- 9. Source of Water: _____
Name of stream or lake from which water is originally diverted

TO BE FILLED BY ALL WATER USERS IN ADDITION TO PART Y OR PART B

PART C

- 8. Give the point of diversion: _____
N _____ N Section _____ Township _____ Range _____
- 7. State the total number of acres irrigated under this system: _____
- 6. Give the date appropriated _____
Amount filed on: _____ Meters inches _____ C. F. S. _____
- 5. Give the name of the original appropriator (first user): _____
- 4. In what year was this land first irrigated? _____ Date _____

or those who have a private water right under a Ditch Company
TO BE FILLED BY THOSE WHO HAVE A PRIVATE DITCH, PUMP OR IRRIGATION SYSTEM

PART B

- in both Part A and Part B
the Company under "Remarks". If you obtain water from a Ditch Company and also have a private system fill
- 3. If you obtain water from more than one Company, give the number of shares, acres irrigated and the name of _____
- 2. State the number of acres you irrigate under this system _____
Shares you hold _____
Name of Ditch, Ditch Company or District supplying water _____
- 1. Water is delivered by: _____

BY DITCH COMPANY OR IRRIGATION DISTRICT
TO BE FILLED BY THOSE OBTAINING IRRIGATION WATER FROM

PART A

Name of Operator _____ Address _____
Name of Land Owner _____ Address _____



Water Resources Survey
STATE ENGINEERS OFFICE
STATE OF MONTANA

T. B. M. S. 1
County _____
Code No. 535-586

as before.
 If you cannot answer all of the questions on this form answer as many as you can and return the form to us as soon

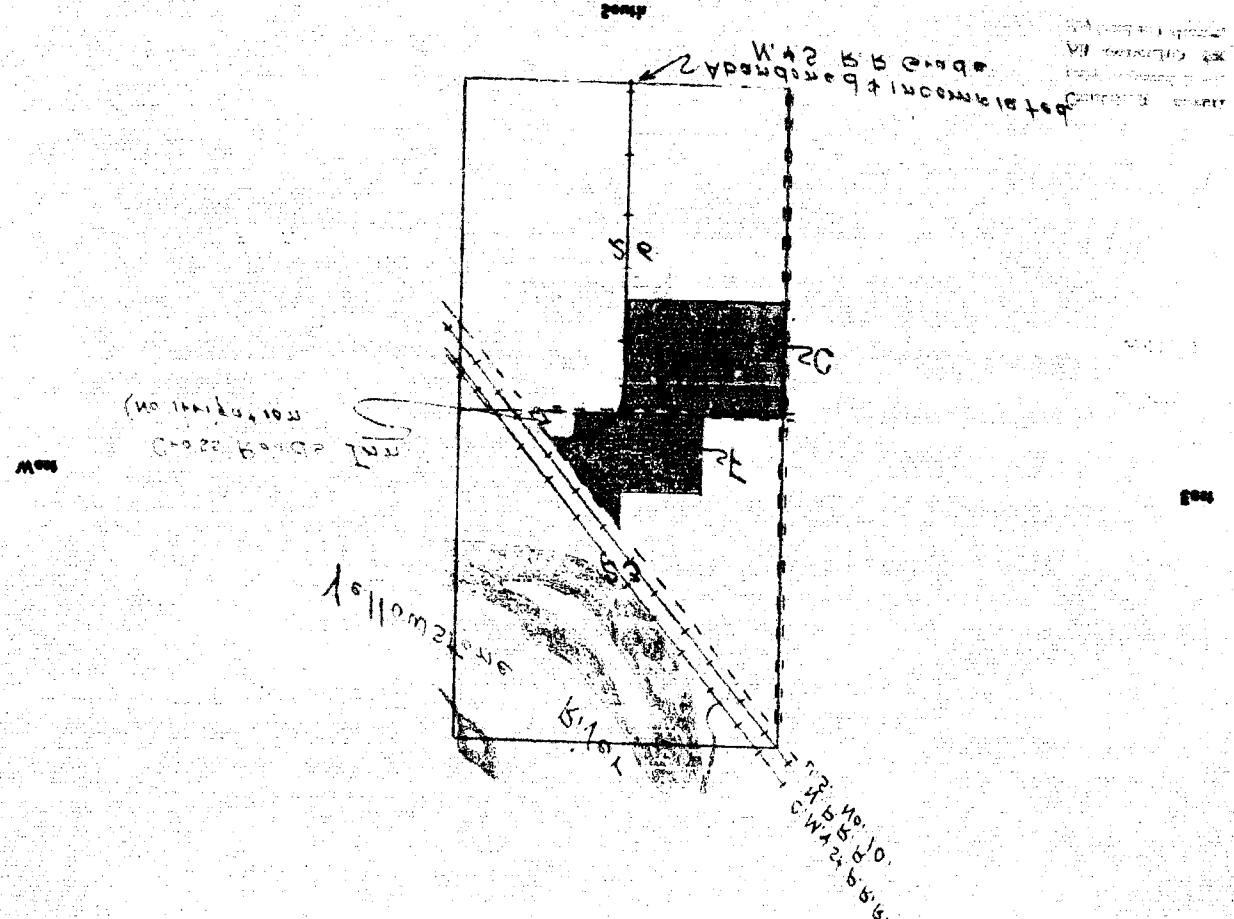
REMARKS:

Name _____ Address _____ Date _____

Information supplied by: _____
 District: _____ Agency: _____

18A District: _____ Agency: _____

Indicate the location of the land indicated from each on the above map.
 18. If the above land is located in more than one parish, give the parish name and location of the land in each parish.



INDICATED LAND
 NON-INDICATED LAND

18. Legal Description of this Farm _____

DESCRIPTION AND MAP OF FARM

NOTE: The foregoing description applies only to indicated land shown on this map.

10000 8 100 8 100

MI 10000 8 100 8 100

U A 8 4 6 10000 8 100 8 100

Remarks

Filed in Lab. No. 100 8 100 8 100

Lab. No. 100 8 100 8 100 100 8 100 8 100

Lab. No. 100 8 100 8 100 100 8 100 8 100

Land is located in

Deeds No.

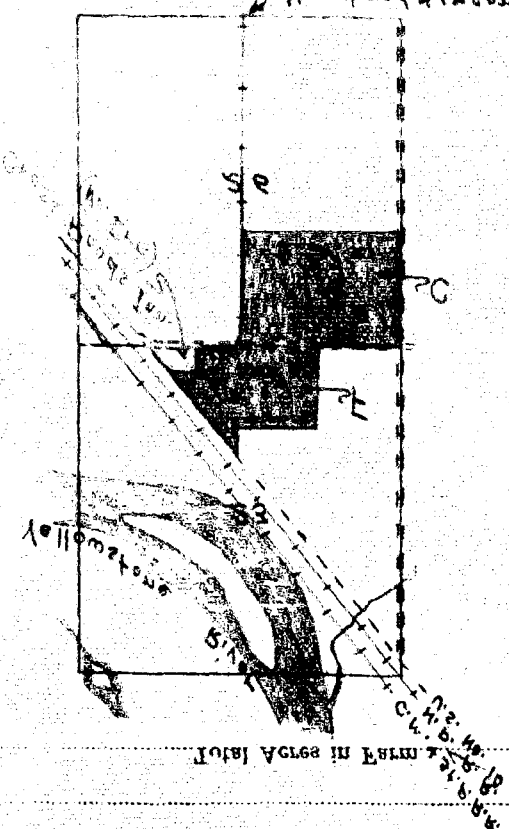
App. No. 100 8 100 8 100 8 100

AAA Total Cropland Acreage

AAA Contract No.

Photo No. 100 8 100 8 100

Code Number 100 8 100 8 100



Legal Description of This Farm

Assessed Acreage 100 8 100 8 100 8 100

Assessment Record 100 8 100 8 100

New Operator address

New Owner address

Operator address

AAA Owner address

Owner address

FILE NO. 100 8 100 8 100

COPY 100 8 100 8 100

WATER RESOURCES SUBAEX
STATE ENGINEERS OFFICE

17. REMARKS:

18. Is your water supply adequate? Yes No Explain

19. What is the condition of your irrigation system? *Good*

20. How many acres of seeded land do you have which could be drained and put into production? *100*

Name of land: *575* This land is under what district? *100*

21. State the total number of additional acres that could be irrigated by increasing the water supply and level

22. How many acres did you irrigate in 19 *24* (Crop and pasture) *100*

23. What is the greatest number of acres you have irrigated? _____ Date _____

24. Water is obtained by: (Check one) Gravity Pumping Other

25. Source of Water: _____ Name of stream or lake from which water is originally diverted

TO BE FILLED BY ALL WATER USERS IN ADDITION TO PART A OR PART B
Part C

1. Give the point of diversion: _____ N _____ N Section _____ Township _____ Range _____

2. State the total number of acres irrigated under this system: _____

3. Give the date appropriated _____ Amount filled on: Meters inches _____ C. F. S. _____

4. Give the name of the original appropriator (first user): *W. H. Stone*

5. In what year was this land first irrigated? Date _____

or those who have a private water right under a Ditch Company
TO BE FILLED BY THOSE WHO HAVE A PRIVATE DITCH PUMP OR IRRIGATION SYSTEM
Part B

In both Part A and Part B

the Company under "Remarks." If you obtain water from a Ditch Company and also have a private system fill

1. If you obtain water from more than one Company, give the number of shares, acres irrigated and the name of

2. State the number of acres you irrigate under this system _____ Shares you hold _____

3. Water is delivered by: _____ Name of Ditch, Ditch Company or District Supplying Water

A DITCH COMPANY OR IRRIGATION DISTRICT
TO BE FILLED BY THOSE OBTAINING IRRIGATION WATER FROM
Part A

Name of Operator _____ Address _____

Name of Land Owner _____ Address _____



Water Resources Survey
STATE ENGINEERS OFFICE
STATE OF MONTANA

T. R. B. A. I.
County _____
Code No. *32 B*

as possible
 If you cannot answer all of the questions on this form, answer as many as you can and return the form to us as soon

REMARKS:

Name

Address

Date

Information supplied by:

Discr:

Acres:

18A Discr:

Acres:

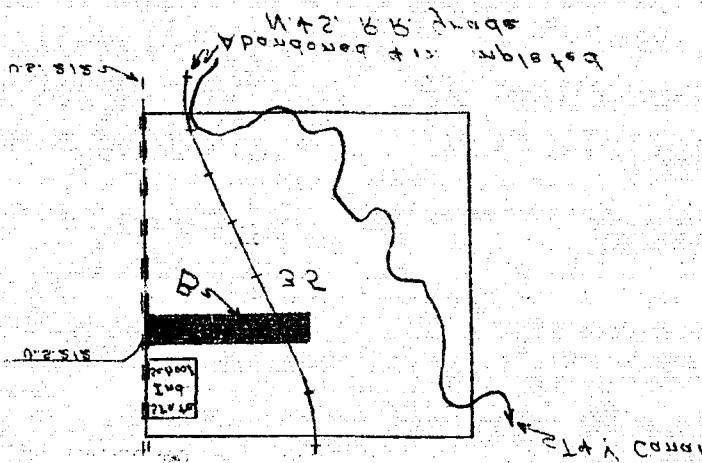
18. If the above land is irrigated from more than one ditch please give the acreage under each ditch in 18A and indicate the location of the land irrigated from each on the above map.

Scale

1 inch = 1 mile
 1/2 inch = 1/2 mile
 1/4 inch = 1/4 mile
 1/8 inch = 1/8 mile

West

East



Potential Land

Water



IRRIGATED LAND



NON-IRRIGATED LAND

18. General Description of this Farm

DESCRIPTION AND MAP OF FARM

NOTE: The foregoing questions apply only to irrigated land shown on this map

London Bridge

Printed on Recycled Paper
All other marks
are the property of
the publisher

Remarks

Filed in LWP: 2118 B86 2118

LWP: B86 LWP: B86

LWP: B86 LWP: B86

Land is located in

Deed No

App. No. 2118-2150

AAA Total Closing Acres

AAA Contract No.

Photo No. 2118-182

Code Number 328

Total Acres in Farm

Legal Description of This Farm 2118-182, 2118-183, 2118-184, 2118-185, 2118-186, 2118-187, 2118-188, 2118-189, 2118-190, 2118-191, 2118-192, 2118-193, 2118-194, 2118-195, 2118-196, 2118-197, 2118-198, 2118-199, 2118-200

Assessed Acres 2118-2150

Assessment Record 2118-182

New Operator Address

New Owner Address

Operator Address

AAA Owner (C.A. Conroy) Address

Owner (C.A. Conroy) Address 2118-182

Site No. 2118-182

County 2118-182

WATER RESOURCES SURVEY
STATE ENGINEER'S OFFICE

13. REMARKS:

- 10. Is your water supply adequate? Yes No Explain _____
- 12. What is the condition of your irrigation system? Good
- 14. How many acres of seeded land do you have which could be drained and put into production? _____
and, etc. _____ This land is under what title? _____
- 13. State the total number of additional acres that could be irrigated by increasing the water supply, land level- _____
- 15. How many acres did you irrigate in 1933 (Crop and pasture) 2500
- 11. What is the greatest number of acres you have irrigated? _____ Date _____
- 10. Water is obtained by: (Check one) Gravity Pumping _____ Other _____
- 9. Source of Water: _____
Name of stream or lake from which water is originally diverted

TO BE FILLED BY ALL WATER USERS IN ADDITION TO PART A OR PART B

Part C

- 8. Give the point of diversion: _____ N _____ Section _____ Township _____ Range _____
- 7. State the total number of acres irrigated under this system: _____
- 6. Give the date appropriated _____ Amount filed on: Meters inches _____ C. F. S. _____
- 5. Give the name of the original appropriator (first user): _____
- 4. In what year was this land first irrigated? Date _____

or those who have a private water right under a Ditch Company

TO BE FILLED BY THOSE WHO HAVE A PRIVATE DITCH RIGHT OR IRRIGATION SYSTEM

Part B

- in both Part A and Part B.
- 3. If you obtain water from a Ditch Company and also have a private system fill in the Company under "Remarks". If you obtain water from more than one Company, give the number of shares, acres irrigated and the name of _____
- 2. State the number of acres you irrigate under this system 2500 Shares you hold _____
- 1. Water is delivered by: _____
Name of Ditch, Ditch Company or District supplying Water

TO BE FILLED BY THOSE OBTAINING IRRIGATION WATER FROM A DITCH COMPANY OR IRRIGATION DISTRICT

Part A

Name of Operator _____ Address _____
 Name of Land Owner _____ Address _____
Hollom, Morgan + Sons



Water Resources Survey
 STATE ENGINEERS OFFICE
 STATE OF MONTANA

FILE NO. 18 B 112
 County Blaine
 Code No. 320

as possible
 If you cannot answer all of the questions on this form answer as many as you can and return the form to me as soon

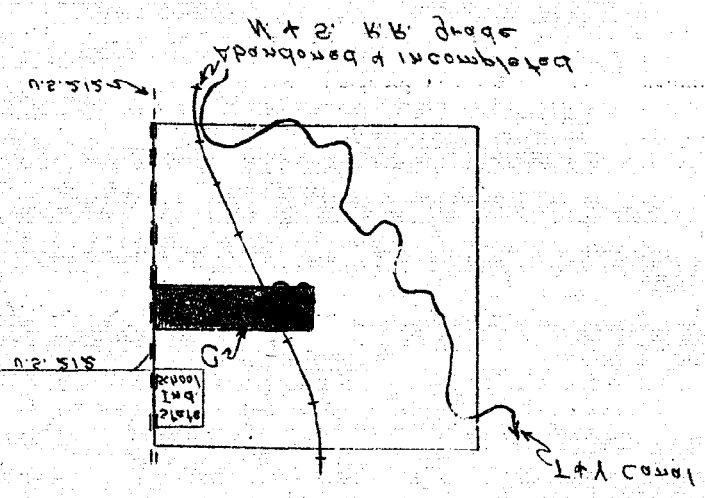
REMARKS:

Name: *W. J. ...* Address: *...* Date: *11/15/57*

Information supplied by: _____ District: _____ Acres: _____

18A. District: *...* Acres: *...*

Indicate the location of the land irrigated from each on the above map.
 18. If the above land is irrigated from more than one ditch please give the acreage under each ditch in 18B and



 IRRIGATED LAND  NON-IRRIGATED LAND

18. General Description of this Farm: *...*

DESCRIPTION AND MAP OF FARM

NOTE: The foregoing questions apply only to irrigated land shown on this map.

London River Basin

Water Resources Survey
State Engineers Office
London

Remarks

Filed in LWB 84 BRe 312

LWB BRe LWB BRe

LWB 84 BRe 312 LWB BRe

Land is located in

Decree No.

App. No. 5112-5150

AAA Total Cropland Acreage

AAA Contract No.

Photo No. 13-122

Code Number 322

Total Acres in Farm

Legal Description of This Farm

2 1/2 MW + 200 ac LWB-BRe

Assessed Acreage 200 ac

Assessment Record 13-122

New Operator Address

New Owner Address

Operator " " " " " "

AAA Owner Address

Owner (1st Owner) Address 13-122

FILE NO. 13-122

COUNTY WATER

WATER RESOURCES SURVEY
STATE ENGINEERS OFFICE

FORM WRS-50-1

Over

- 17. REMARKS: _____
- 16. Is your water supply adequate? Yes No Explain _____
- 15. What is the condition of your irrigation system? _____
- 14. How many acres of seeded land do you have which could be drained and put into production? _____
 and, etc. _____ This land is under what ditch? _____
- 13. State the total number of additional acres that could be irrigated by increasing the water supply, land level- _____
- 12. How many acres did you irrigate in 1977? (Crop and base) _____
- 11. What is the greatest number of acres you have irrigated? _____ Date _____
- 10. Water is obtained by: (Check one) Gravity Pumping _____ Other _____
- 9. Source of Water: _____
Name of stream or lake from which water is originally diverted

TO BE FILLED BY ALL WATER USERS IN ADDITION TO PART A OR PART B

Part C

- 8. Give the point of diversion: _____
N Section Township Range
- 7. State the total number of acres irrigated under this system: _____
- 6. Give the date appropriated _____ Amount filed on: Meters inches _____ C. F. S. _____
- 5. Give the name of the original appropriator (last name): _____
- 4. In what year was this land first irrigated? Date _____

TO BE FILLED BY THOSE WHO HAVE A PRIVATE DITCH, PUMP OR IRRIGATION SYSTEM

Part B

- in both Part A and Part B.
- 3. If you obtain water from more than one Company, give the number of shares, acres irrigated and the name of the Company under "Remarks". If you obtain water from a Ditch Company and also have a private system fill _____
- 2. State the number of acres you irrigate under this system _____ Acres you hold _____
- 1. Water is delivered by: _____
Name of Ditch, Ditch Company or District supplying water

TO BE FILLED BY THOSE OBTAINING IRRIGATION WATER FROM A DITCH COMPANY OR IRRIGATION DISTRICT

Part A

Name of Operator _____ Address _____
 Name of Land Owner _____ Address _____



Water Resources Supply
 STATE ENGINEERS OFFICE
 STATE OF MONTANA

T. R. B. A. I. E.
 County _____
 Code No. 136

Do not check any of the questions on this form unless you know the answer to the question.

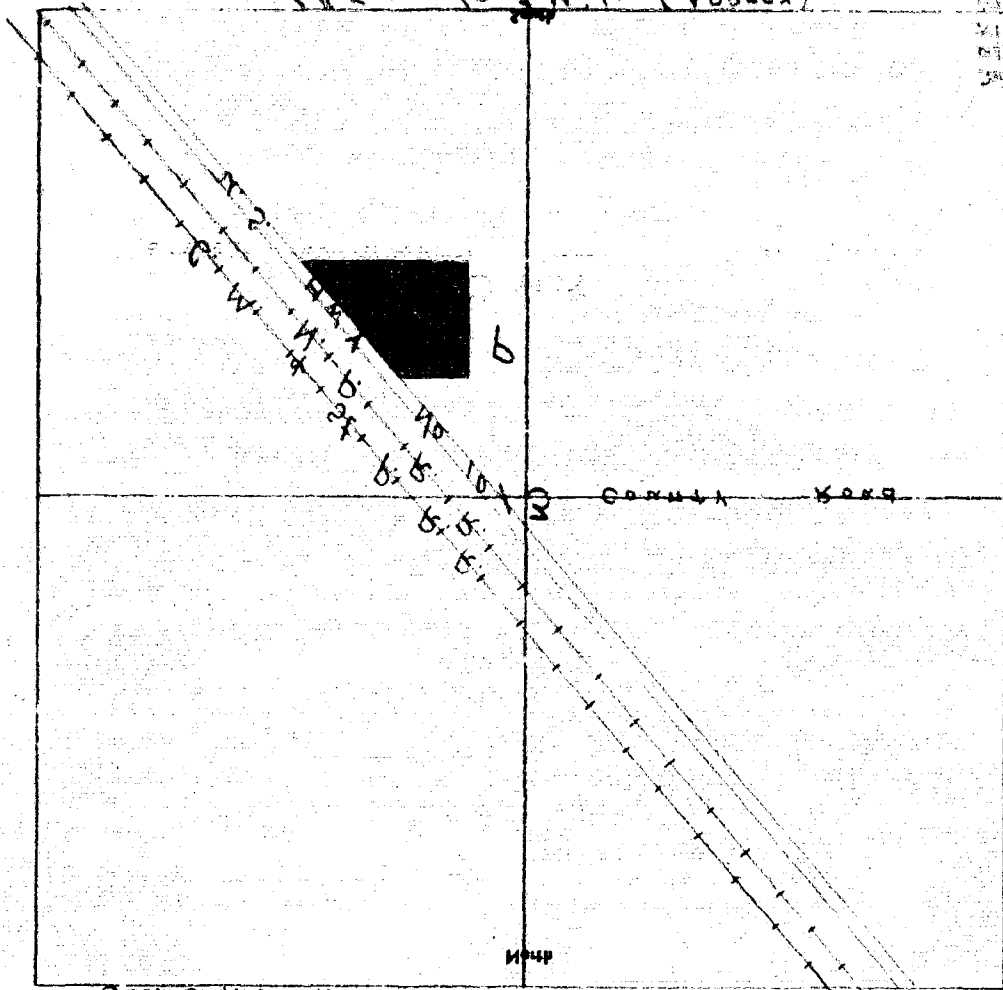
REMARKS:

Name: *James P. Smith* Address: _____ Date: *11/10/81*

Information supplied by: _____ District: _____ Acres: _____

18V District: *18V-11-01-13* Acres: *58.8*

18: If the above land is irrigated from more than one ditch please give the acreage under each ditch in 18V and indicate the location of the land irrigated from each on the above map.



IRRIGATED LAND NON-IRRIGATED LAND

18: Legal Description of this Farm: *18V-11-01-13*

DESCRIPTION AND MAP OF FARM

NOTE: The foregoing description applies to the land shown on this form.

Louisiana Water Survey

Form No. 1-1974
Revised 1-1974
State Engineer's Office

Remarks

Field No. LAB 84 R&C 411

LAB R&C LAB R&C

LAB 84 R&C 411 LAB R&C

Land is located in

Parish No.

App. No. 8118-3130

AAA Total Cropland Acreage

AAA Contract No.

Photo No. 12-12-80

Code Number 136

Total Acres in Farm

Legal Description of This Farm NE 1/4 Sec 12, T12N, R12E, E1/2 S1/2 SW 1/4

Assessed Acreage 24.00

Assessment Record 12-1-80

New Operator

Address

New Owner

Address

Operator

Address

AAA Owner

Address

Owner

Address

Field No. 12-12-80-136

County Grant

WATER RESOURCES SURVEY
STATE ENGINEER'S OFFICE

1. REMARKS:
2. Is your water supply adequate? Yes No Explain _____
3. What is the condition of your irrigation system? _____
4. How many acres of seeded land do you have which could be irrigated and put into production? _____
This land is under what district? _____
5. State the total number of additional acres that could be irrigated by increasing the water supply, land level- _____
6. How many acres did you irrigate in 1953 (Crop and pasture) _____
7. What is the greatest number of acres you have irrigated? _____ Date _____
8. Water is obtained by: (Check one) Gravity Pumping Other
9. Source of Water: _____
Name of stream or lake from which water is originally diverted _____

TO BE FILLED BY ALL WATER USERS IN ADDITION TO PART Y OR PART B

Part C

1. Give the point of diversion: _____ N _____ N Section _____ Township _____ Range _____
2. State the total number of acres irrigated under this system: _____
3. Give the date appropriated _____ Amount filed on: _____ Meters inches _____ C. F. S. _____
4. Give the name of the original appropriator (first user): _____
5. In what year was this land first irrigated? _____ Date _____

OR THOSE WHO HAVE A PRIVATE WATER RIGHT UNDER A DITCH COMPANY
TO BE FILLED BY THOSE WHO HAVE A PRIVATE DITCH RIGHT OR IRRIGATION SYSTEM

Part B

- In both Part A and Part B
1. If you obtain water from a Ditch Company and also have a private system fill the Company under "Ditchwater". If you obtain water from a Ditch Company and also have a private system fill _____
2. If you obtain water from more than one Company, give the number of shares, acres irrigated and the name of _____
3. State the number of acres you irrigate under this system _____ Shares you hold _____
4. Water is delivered by: _____ Name of Ditch, Ditch Company or District supplying water _____

BY DITCH COMPANY OR IRRIGATION DISTRICT
TO BE FILLED BY THOSE OBTAINING IRRIGATION WATER FROM

Part A

Name of Operator: _____ Address: _____

Name of Land Owner: _____ Address: _____



Water Resources Survey
STATE ENGINEERS OFFICE
STATE OF MONTANA

County _____
Code No. _____

as possible
 If you cannot answer all of the questions on this form answer as many as you can and return the form to us as soon

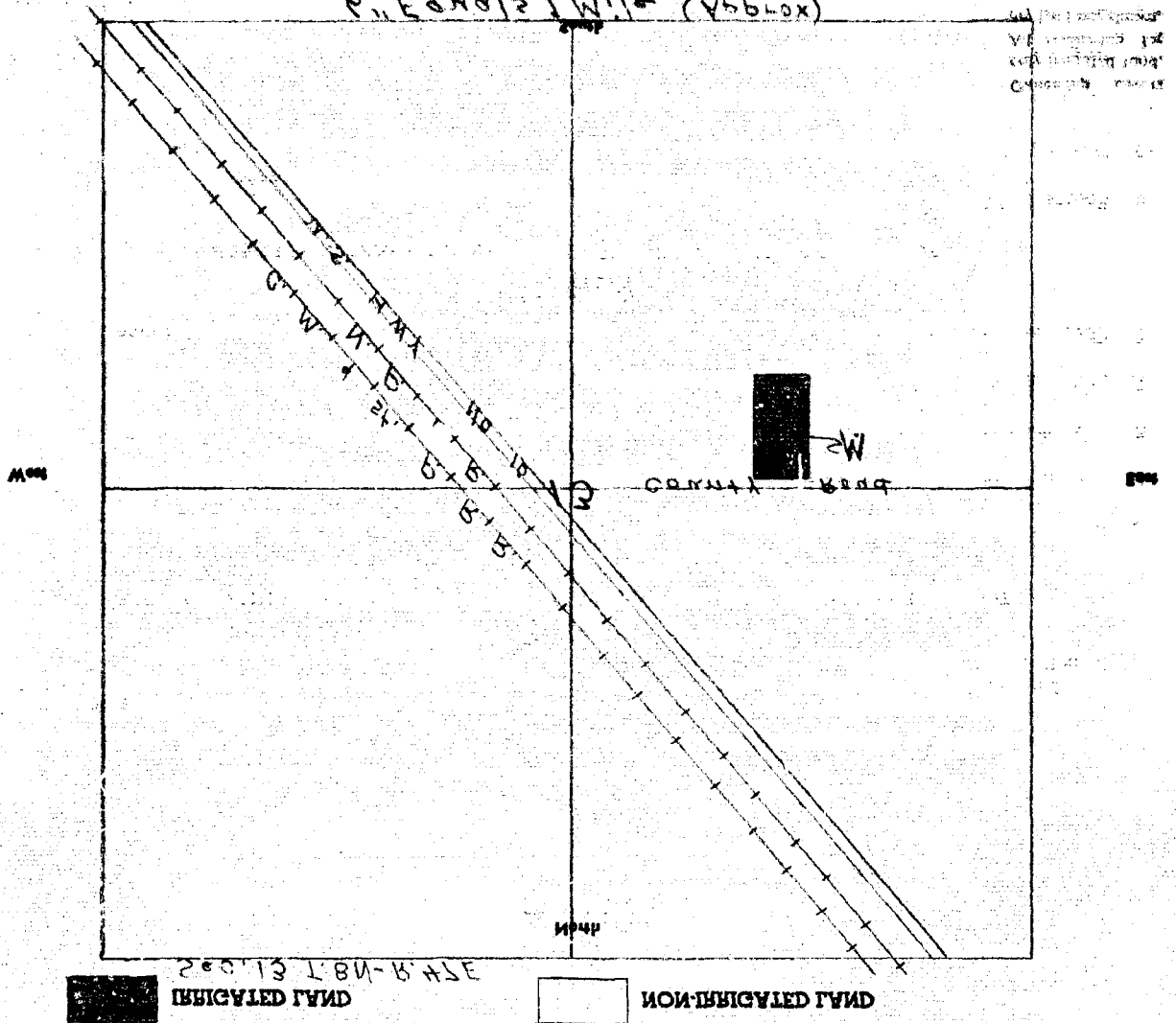
REMARKS:

Name: *James B. Smith* Address: _____ Date: *1/1/75*

Information supplied by: _____ Date: _____

18V Ditch: *Handwritten description* Date: *1/8/75*

18: Indicate the location of the land indicated from each on the above map.
 If the above land is indicated from more than one ditch please give the acreage under each ditch in 18V and



18 Legal Description of this Farm: *Handwritten description*

DESCRIPTION AND MAP OF FARM

NOTE: The foregoing questions apply only to indicated land shown on this map.

Leobna g. h. e. l. h. e. a. i. e.

MAILED
MAY 19 1950
STATE ENGINEERS OFFICE

Remarks

Filed in Lwb. *211* BRe. *412*

Lwb. BRe. Lwb. BRe.

Lwb. *211* BRe. *412* Lwb. BRe.

Land is located in

Deeds No.

App. No. *0212-2112-2120*

AAA Total Cropland Acreage

AAA Contract No.

Photo No. *02-12-211*

Code Number *M 21*

Total Acres in Farm

Legal Description of This Farm *1/4 Sec 12, T18N, R18W, S12E, 1/4 Sec 12, T18N, R18W, S12E*

Assessed Acreage *22.24*

Assessment Record *See - 1-2-21*

New Operator Address

New Owner Address

Operator " " " " " "

AAA Owner Address

Owner *Wm. J. ...* Address *...*

FILE NO. *12-18-211*

COPIES *3*

MALEK RESOURCES SURVEY
STATE ENGINEERS OFFICE

REMARKS:

- 1. Is your water supply adequate? Yes No Explain
- 2. What is the condition of your irrigation system? *Good*
- 3. How many acres of seeded land do you have which could be drained and put into production? *0*
and, etc. *0* This land is under what title?
- 4. State the total number of additional acres that could be irrigated by increasing the water supply, land level.
- 5. How many acres did you irrigate in 1942 (Crop and pasture) *292*
- 6. What is the greatest number of acres you have irrigated? *3* Date
- 7. Water is obtained by: (Check one) Gravity Pumping Other
- 8. Source of Water: *Handwritten* Name of stream or lake from which water is originally diverted

TO BE FILLED BY ALL WATER USERS IN ADDITION TO PART A OR PART B

PART C

- 1. Give the point of diversion: *N* *N* Section Township Range
- 2. State the total number of acres irrigated under this system:
- 3. Give the date appropriated: Amount filed on: Meters inches C. F. S.
- 4. Give the name of the original appropriator (first user): *Handwritten*
- 5. In what year was this land first irrigated? Date *Handwritten*

TO BE FILLED BY THOSE WHO HAVE A PRIVATE DITCH, PUMP OR IRRIGATION SYSTEM

PART B

- 1. In both Part A and Part B, the Company under "Remarks". If you obtain water from a Ditch Company and also have a private system fill
- 2. If you obtain water from more than one Company, give the number of acres, acres irrigated and the name of
- 3. State the number of acres you irrigate under this system *292* States you hold
- 4. Water is delivered by: *Handwritten* Name of Ditch, Ditch Company or District supplying Water

TO BE FILLED BY THOSE OBTAINING IRRIGATION WATER FROM

PART A

Name of Operator _____ Address _____
 Name of Land Owner *Handwritten* _____ Address *Handwritten* _____



Water Resources Survey
 STATE ENGINEERS OFFICE
 STATE OF MONTANA

T. 8 N. 15 E.
 County *Handwritten*
 Code No. *151*

as possible. If you cannot estimate all of the places on the form answer as many as you can and return the form to us as soon as possible.

REMARKS: _____

Name: Richard A. [unclear] Address: _____ Date: 10/2/57

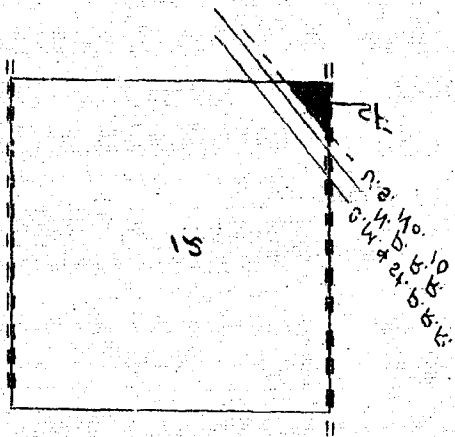
Information supplied by: _____ Acres: _____

18A. Date: 10/2/57 Acres: 2.42

Indicate the location of the land irrigated from each on the above map. If the above land is irrigated from more than one ditch please give the acreage under each ditch in 18A and

18B.

18B. (a) Name of ditch
(b) Direction of flow
(c) Date of construction
(d) Type of ditch



IRRIGATED LAND



NON-IRRIGATED LAND

18. Legal Description of this Farm _____

DESCRIPTION AND MAP OF FARM

NOTE: The acreage figures apply only to irrigated land shown on this map.

Tongue River Basin

Division of Conservation
and Forestry
P.O. Box 100
Cheyenne, Wyo. 82002

Remarks

Filed in Twp. 8N R6. 31E

Twp. R6. Twp. R6.

Twp. 8N R6. 31E Twp. R6.

Land is located in

Decree No.

App. No. 132-2113-2150

AAA Total Cropland Acreage

AAA Contract No.

Photo No. W-15-40

Code Number 13E

Total Acres in Farm

Legal Description of This Farm 2E 3E (part) 20 13. T 8N R 31E

Assessed Acreage 20.25-21.25-21.25

Assessment Record 132 - T & H. 10001

New Operator Address

New Owner Address

Operator " " Address " "

AAA Owner Address

Owner A W. H. 110001 M. 132-2113-2150 Address

FILE NO. 132-2113-2150

COUNTY CHEYENNE

WATER RESOURCES SURVEY
STATE ENGINEERS OFFICE

17. REMARKS:

- 18. Is your water supply adequate? Yes No Explain
- 19. What is the condition of your irrigation system? *Good*
- 20. How many acres of seeded land do you have which could be planted and put into production? *0*
 ma. etc. *0* This land is under what ditch?
- 21. State the total number of additional acres that could be irrigated by increasing the water supply, land level.
- 22. How many acres did you irrigate in 1977 (Crop and pasture) *438.5*
- 23. What is the greatest number of acres you have irrigated? *5* Date
- 24. Water is obtained by: (Check one) Gravity Pumping Other
- 25. Source of Water: *Land's End*
Name of stream or lake from which water originates or to which water is delivered

TO BE FILLED BY ALL WATER USERS IN ADDITION TO PART A OR PART B

Part C

- 1. Give the point of diversion: *N* *N* Section Township Range
- 2. State the total number of acres irrigated under this system:
- 3. Give the date appropriated *Amount filed on: Miners Inches* C. F. S.
- 4. Give the name of the original appropriator (first user):
- 5. In what year was this land first irrigated? Date *1977*

or those who have a private water right under a Ditch Company

TO BE FILLED BY THOSE WHO HAVE A PRIVATE DITCH, PUMP OR IRRIGATION SYSTEM

Part B

- 1. In both Part A and Part B, the Company under "Remarks". If you obtain water from a Ditch Company and also have a private system fill
- 2. If you obtain water from more than one Company, give the number of shares, acres irrigated and the name of
- 3. State the number of acres you irrigate under this system *438.5* Shares you hold
- 4. Water is delivered by: *Land's End*
Name of Ditch, Ditch Company or District supplying water

TO BE FILLED BY THOSE OBTAINING IRRIGATION WATER FROM A DITCH COMPANY OR IRRIGATION DISTRICT

Part A

Name of Operator (operator) *Richard L. ...* Address *...*

Name of Land Owner *...* Address *...*



STATE OF MONTANA
DEPARTMENT OF NATURAL RESOURCES AND CONSERVATION

Water Resources Survey
STATE ENGINEERS OFFICE
STATE OF MONTANA

Form No. 1-75
Code No. *...*
County *...*
T. R. B. T.

as possible.
 If you cannot answer all of the questions on this form answer as many as you can and return the form to us as soon

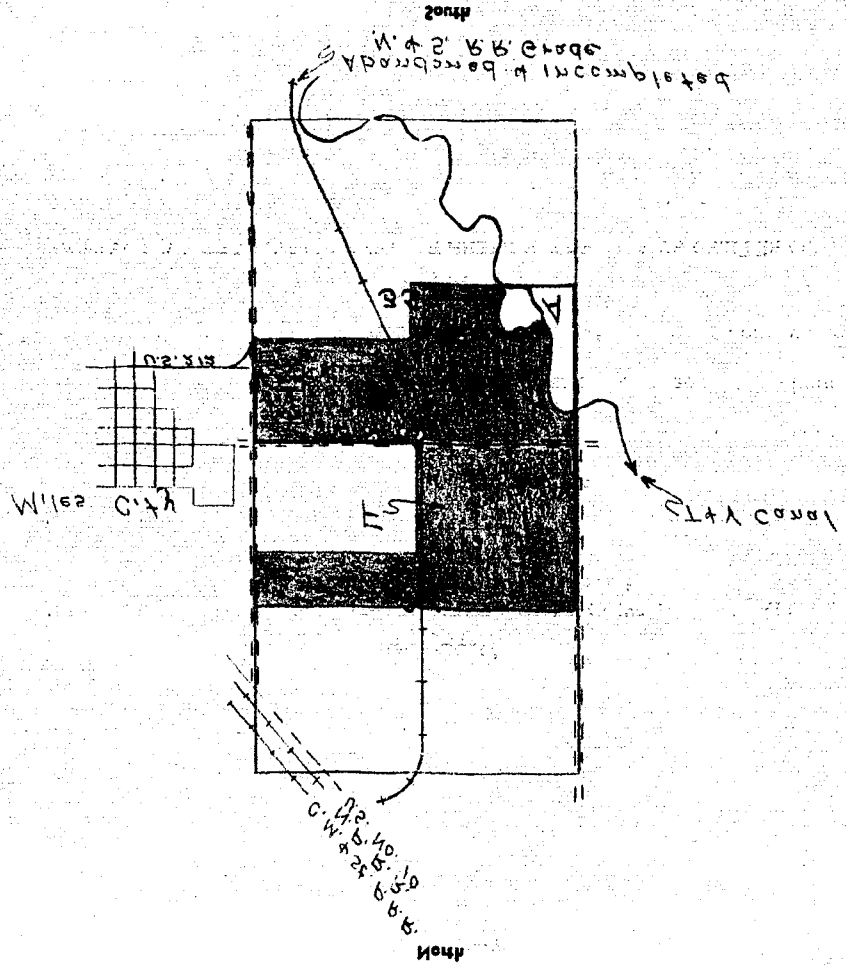
REMARKS:

Name: *Richard A. ...* Address: _____ Date: *11/1/77*

Information supplied by: _____ District: _____ Acres: _____

18A District: *...* Acres: *...*

Indicate the location of the land irrigated from each on the above map.
 If the above land is irrigated from more than one ditch please give the acreage under each ditch in 18A and



■ IRRIGATED LAND **□ NON-IRRIGATED LAND**

18. Legal Description of this Farm: *...*
DESCRIPTION AND MAP OF FARM

NOTE: The foregoing questions apply only to irrigated land shown on this plan.

Printed name and address of the owner of the land to which this certificate is issued.

Landowner's Name

Remarks

Filed in LWP 8W B&S 77E

LWP B&S LWP B&S

LWP 8W B&S 77E LWP B&S

Land is located in

Decree No.

App. No. 0212-2112

AAA Total Cropland Acreage

AAA Contract No.

Photo No. 281-21 AM. 01

Code Number 22E-76

Total Acres in Farm

Legal Description of This Farm N 2 1/2 W 2 E Sec 32 T 8 N R 3 E

Assessed Acreage 22.22

Assessment Record 1927-28

New Operator Address

New Owner Address

Operator Address

AAA Owner Address

Owner Address Helena, Montana

File No. 281-21-11

County Carter

WATER RESOURCES SURVEY
STATE ENGINEER'S OFFICE

281-21-11

is on foot

1771

1373

and 18A

any other

22

22

22

13. REMARKS:

- 16. Is your water supply adequate? Yes No Explain _____
- 12. What is the condition of your irrigation system? _____
- 14. How many acres of seeded land do you have which could be drained and put into production? _____
ma' etc: _____ This land is under what ditch? _____
- 13. State the total number of additional acres that could be irrigated by increasing the water supply, land level- _____
- 12. How many acres did you irrigate in 1944 (Crop and : -time) _____
- 11. What is the greatest number of acres you have irrigated? _____ Date _____
- 10. Water is obtained by: (Check one) Gravity _____ Pumping _____ Other _____
- 9. Source of Water: _____ Name of stream or lake from which water is originally diverted _____

TO BE FILLED BY ALL WATER USERS IN ADDITION TO PART A OR PART B

PART C

- 8. Give the point of diversion: _____ N _____ N Section _____ Township _____ Range _____
- 7. State the total number of acres irrigated under this system: _____
- 6. Give the date appropriated _____ Month _____ Year _____
- 5. Give the name of the original appropriator (first user): _____
- 4. In what year was this land first irrigated? _____ Date _____

TO BE FILLED BY THOSE WHO HAVE A PRIVATE DITCH, PUMP OR IRRIGATION SYSTEM

PART B

- 3. If you obtain water from more than one Company, give the number of acres irrigated and the name of _____
the Company under "Remarks". If you obtain water from a Ditch Company and also have a private system fill _____
- 2. State the number of acres you irrigate under this system _____ Acres you hold _____
- 1. Water is delivered by: _____ Name of Ditch, Ditch Company or District supplying Water _____

TO BE FILLED BY THOSE OBTAINING IRRIGATION WATER FROM

PART A

Name of Operator _____ Address _____
 Name of Land Owner _____ Address _____



Water Resources Survey
 STATE ENGINEERS OFFICE
 STATE OF MONTANA

County _____
 Code No. _____

as before
 If you cannot answer all of the questions on this form answer as many as you can and return the form to me as soon

REMARKS:

Name

Address

Date

Information supplied by:

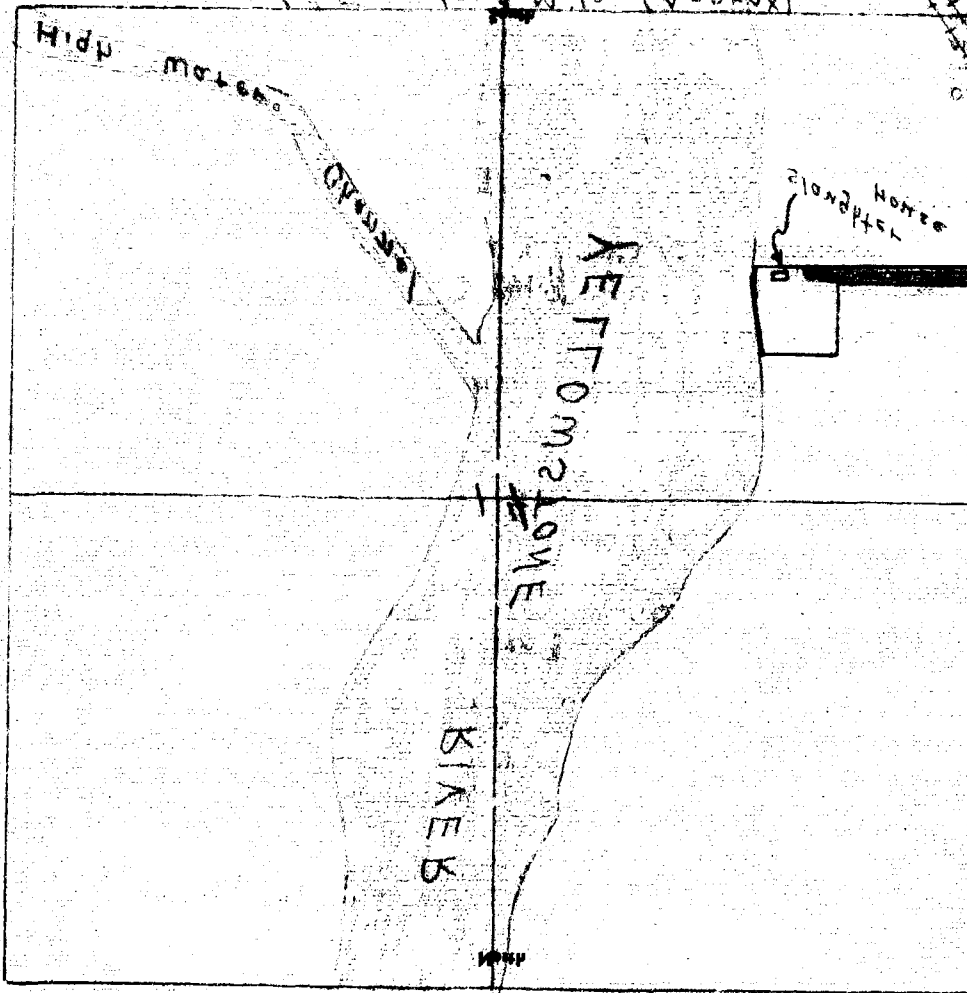
Discr:

Year:

18A Discr:

Year:

18. If the above map is intended to show more than one ditch please give the acreage under each ditch in 18A and indicate the location of the land irrigated from each on the above map.



18. Legal Description of this Farm

Handwritten description of the farm, possibly including acreage and location details.

DESCRIPTION AND MAP OF FARM

NOTE: The foregoing provisions apply only to irrigated land shown on this plan.

10000000000000000000

THE STATE OF TEXAS
COUNTY OF DALLAS
CITY OF DALLAS

REMARKS

Filed in LWB 8W BBE 222

LWB BBE LWB BBE

LWB BBE LWB BBE

Land is located in

Deeds No

App No 2112-2120

AAA Total Cropland Acreage

AAA Contract No

Photo No 181-2120

Code Number 140

Total Acres in Farm

Total Description of This Farm 104 2 (BCC) 2012 1.8W-8 41E

Assessed Acreage 2012 1.8W-8 41E

Assessment Record 104 2 (BCC) 2012

New Operator Address

New Owner Address

Operator " " Address " "

AAA Owner Address

Owner (L & H. Smith) 104 2 (BCC) 2012
L & H. Smith & Family

FIRE NO 11-18W-8 41E

COUNTY Dallas

WATER RESOURCES SURVEY
STATE ENGINEERS OFFICE

17. REMARKS:

- 18. Is your water supply adequate? Yes No Explain _____
- 19. What is the condition of your irrigation system? _____
- 20. How many acres of seeded land do you have which could be irrigated and put into production? _____
ma, etc. _____ This land is under what title? _____
- 21. State the total number of additional acres that could be irrigated by increasing the water supply, land level- _____
- 22. How many acres did you irrigate in 1945 (Crop and pasture) 300 _____
- 23. What is the greatest number of acres you have irrigated? _____ Date _____
- 24. Water is obtained by: (Check one) Gravity Pumping _____ Other _____
Name of stream or lake from which water is originally derived _____
- 25. Source of Water: _____

TO BE FILLED BY THE WATER USERS IN ADDITION TO PART A OR PART B

PART C

- 1. Give the point of diversion: _____ N _____ S Section _____ Township _____ Range _____
- 2. State the total number of acres irrigated under this system: _____
- 3. Give the date appropriated _____ Amount filed on: Meters inches _____ C. F. S. _____
- 4. Give the name of the original appropriator (first user): _____
- 5. In what year was this land first irrigated? Date _____

or those who have a private water right under a Ditch Company

TO BE FILLED BY THOSE WHO HAVE A PRIVATE DITCH PUMP OR IRRIGATION SYSTEM

PART D

- 1. In both Part A and Part B, the Company under "Remarks." If you obtain water from a Ditch Company and also have a private system fill _____
- 2. If you obtain water from more than one Company, give the number of shares, acres irrigated and the name of _____
- 3. State the number of acres you irrigate under this system: _____ Shares you hold _____
- 4. Water is delivered by: _____ Name of Ditch, Ditch Company or District supplying water _____

A DITCH COMPANY OR IRRIGATION DISTRICT
TO BE FILLED BY THOSE OBTAINING IRRIGATION WATER FROM

PART A

Name of Operator: _____ Address: _____
 Name of Land Owner: _____ Address: _____



Water Resources Survey
 STATE ENGINEERS OFFICE
 STATE OF MONTANA

Code No. 570
 County _____
 T. 8 N. R. 7 E

on border
 If you cannot answer all of the questions on this form answer as many as you can and return the form to us as soon

REMARKS:

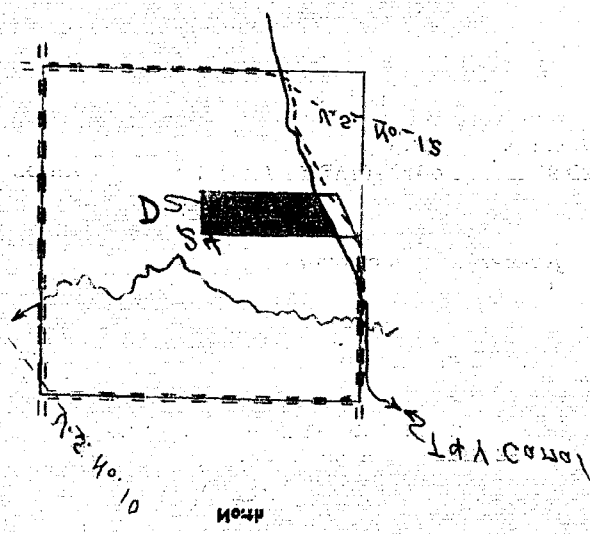
Name: *Frank M. ...* Address: _____ Date: *12/1/72*

Information supplied by: _____ District: _____ Acres: _____

18A District: *...* Acres: *0.25*

Indicate the location of the land irrigated from each on the above map.
 If the above land is irrigated from more than one ditch please give the acreage under each ditch in this and

18B
 If the above land is irrigated from more than one ditch please give the acreage under each ditch in this and



 IRRIGATED LAND  NON-IRRIGATED LAND

18. General Description of this Farm: *...*

DESCRIPTION AND MAP OF FARM

NOTE: The foregoing questions apply only to irrigated land shown on this plan.

London, England, B 2210

Service, information
and related to the
land being surveyed
for reference in the
title plan and map

Remarks

Filed in LWP 2M B86 21E

LWP B86 LWP B86

LWP 2M B86 21E LWP B86

Land is located in

Decree No.

APP No. 2112-2130

AAA Total Cropland Acreage

AAA Contract No.

Photo No. WA 21-40

Code Number 830

Total Acres in Farm

Legal Description of This Farm

W 2E 260 24 184-184E

Assessed Acreage 260.24-2400

Assessment Record 184-184E

New Operator

Address

New Owner

Address

Operator

Address

AAA Owner

Address

Owner

Address

FILE NO. 184-184E

COUNTY 2112

WATER RESOURCES SURVEY
STATE ENGINEER'S OFFICE

12. REMARKS:

18. Is your water supply adequate? Yes No Explain _____

12. What is the condition of your irrigation system? _____

14. How many acres of seeded land do you have which could be drained and put into production? _____
ma. etc. _____ This land is under what title? _____

13. State the total number of additional acres that could be irrigated by increasing the water supply and level- _____

15. How many acres did you irrigate in 1954 (Crop and pasture) _____

11. What is the greatest number of acres you have irrigated? _____ Date _____

10. Water is obtained by: (Check one) Gravity _____ Pumping _____ Other _____

9. Source of Water: _____ Name of stream or lake from which water is originally diverted _____

TO BE FILLED BY ALL WATER USERS IN ADDITION TO PART A OR PART B

Part C

8. Give the point of diversion: _____ N _____ N Section _____ Township _____ Range _____

7. State the total number of acres irrigated under this system: _____

6. Give the date appropriated _____ Amount filed on: Meters inches _____ C. F. S. _____

5. Give the name of the original appropriator (first user): _____

4. In what year was this land first irrigated? Date _____

or those who pay a private water tariff under a Ditch Company

TO BE FILLED BY THOSE WHO HAVE A PRIVATE DITCH FUND OR IRRIGATION SYSTEM

Part B

in both Part A and Part B

3. If you obtain water from more than one Company, give the number of shares, acres irrigated and the name of _____

2. State the number of acres you irrigate under this system _____ Shares you hold _____

1. Water is delivered by: _____ Name of Ditch, Ditch Company or District supplying water _____

A DITCH COMPANY OR IRRIGATION DISTRICT TO BE FILLED BY THOSE OBTAINING IRRIGATION WATER FROM

Part A

Name of Operator _____ Address _____

Name of Land Owner _____ Address _____



By _____
of _____
Director of the State
Engineers Office

Water Resources Survey
STATE ENGINEERS OFFICE
STATE OF MONTANA

T. M. B. T. E.
County _____
Code No. 34K

as possible. If you cannot answer all of the questions on this form answer as many as you can and return the form to us as soon as possible.

REMARKS:

Name

Address

Date

Information supplied by:

Disc:

Acres:

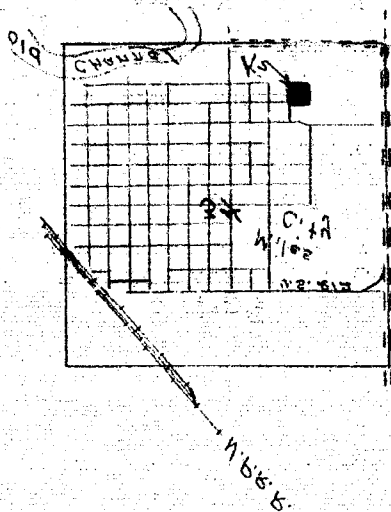
18A Disc:

Acres:

18. If the above land is irrigated from more than one ditch please give the acreage under each ditch in 18A and indicate the location of the land irrigated from each on the above map.

Scale

1 inch = 100 feet
 1/2 inch = 50 feet
 1/4 inch = 25 feet



Map

Map

Scale



IRRIGATED LAND



NON-IRRIGATED LAND

18. Legal Description of this Farm

DESCRIPTION AND MAP OF FARM

NOTE: The foregoing questions apply only to land irrigated from the ditch.

London, Kentucky

Survey of
land belonging to
the State of
Kentucky

Remarks

Filed in LWB 24 BGC 42E

LWB BGC LWB BGC

LWB 24 BGC 42E LWB BGC

Land is located in

Deed No.

App. No. 2112-1120

AAA Total Cto. land acreage

AAA Contract No.

Photo No. M 13-188

Code Number 34K

Total Acres in Farm

Legal Description of this Farm

Assessment Record

New Operator

Address

New Owner

Address

Operator

Address

AAA Owner

Address

Owner

Address

FILE NO. 15-1-24-B-2E

COUNTY Grant

WATER RESOURCES SURVEY
STATE ENGINEERS OFFICE

REMARKS:

- 1. Is your water supply adequate? Yes No Explain
- 2. What is the condition of your irrigation system? *Good*
- 3. How many acres of seeded land do you have which could be drained and put into production? *0*
- 4. How many acres of additional land could be irrigated by increasing the water supply? *0*
- 5. How many acres did you irrigate in 1943 (Crop and pasture) *818*
- 6. What is the greatest number of acres you have irrigated? *818* Date
- 7. Water is obtained by: (Check one) Gravity Pumping Other
- 8. Source of Water: *Handwritten*
Name of stream or lake from which water is originally diverted

TO BE FILLED BY ALL WATER USERS IN ADDITION TO PART A OR PART B

Part C

- 1. Give the point of diversion: N Section Township Range
- 2. State the total number of acres irrigated under this system:
- 3. Give the date appropriated: Month Year A.M. P.M. C.F.S.
- 4. Give the name of the original appropriator (first user): *Handwritten*
- 5. In what year was this land first irrigated? Date *Handwritten*

of those who have a private water right under a Ditch Company

TO BE FILLED BY THOSE WHO HAVE A PRIVATE DITCH, PUMP OR IRRIGATION SYSTEM

Part B

- 1. In both Part A and Part B, the Company under "Remarks". If you obtain water from a Ditch Company and also have a private system fill in the number of acres, acres irrigated and the name of the company.
- 2. State the number of acres you irrigate under this system *818* Acres you hold
- 3. Water is delivered by: *Handwritten*
Name of Ditch, Ditch Company or District supplying water

TO BE FILLED BY THOSE OBTAINING IRRIGATION WATER FROM A DITCH COMPANY OR IRRIGATION DISTRICT

Part A

Name of Operator: _____ Address: _____
 Name of Land Owner: _____ Address: _____



Water Resources Survey
 STATE ENGINEERS OFFICE
 STATE OF MONTANA

T. R. F. T.
 County _____
 Code No. 54B

as possible. If you cannot answer all of the questions on this form answer as many as you can and return the form to us as soon as possible.

REMARKS:

Name: *Harold G. ...* Address: _____ Date: *2/10/52*

Information supplied by:

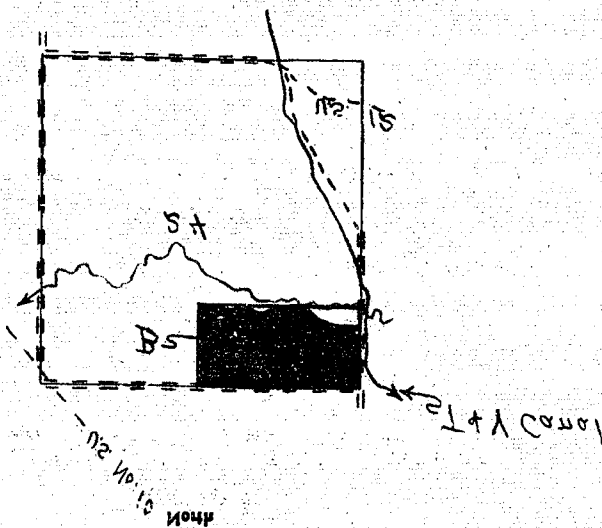
Disc: _____ Acres: _____

18A: Disc: *1.18* Acres: *0.18*

18: If the above land is irrigated from each on the above map, indicate the location of the land irrigated from each on the above map. If the above land is irrigated from more than one ditch please give the acreage under each ditch in this column.

18B:

18B: (mirrored text from reverse side)



IRRIGATED LAND



NON-IRRIGATED LAND

18: Legal Description of this Farm

DESCRIPTION AND MAP OF FARM

NOTE: The foregoing sections apply only to irrigated land shown on this map.

Vertical text on the left margin, including '18', '17', and '16'.

Assessed Acres in Farm
Total Acres in Farm

0018-48-2529-2529-2529

Remarks

Field in Twp 8N Rge 2E
Twp 8N Rge 2E Twp 8N Rge 2E
Twp 8N Rge 2E Twp 8N Rge 2E

Land is located in
Decree No.
App. No. 2112-2112-2112-
AAA Total Cropland Acres
AAA Contract No.
Photo No. 04-12-40
Code Number 248

Total Acres in Farm

Legal Description of This Farm
0018-48-2529-2529-2529
NE 1/4 (part) Sec 25, T8N, R2E

Assessment Record

New Operator	Address
New Owner	Address
Operator	Address
AAA Owner	Address
Owner	Address

FILE NO 11-184-248
COUNTY

WATER RESOURCES SUBDIVISION
STATE ENGINEER'S OFFICE

11. REMARKS:

- 10. Is your water supply adequate? Yes No Explain _____
- 12. What is the condition of your irrigation systems? _____
- 14. How many acres of seeded land do you have which could be drained and put into production? _____
ma, etc. 0 This land is under what ditch? _____
- 13. State the total number of additional acres that could be irrigated by increasing the water supply, land level- _____
- 15. How many acres did you irrigate in 1953 (Crop and pasture) 1500 _____
- 11. What is the acreage number of acres you have irrigated? _____ Date _____
- 10. Water is obtained by: (Check one) Gravity Pumping _____ Other _____
- 9. Source of Water: _____
Name of stream or lake from which water is originally delivered _____

TO BE FILLED BY ALL WATER USERS IN ADDITION TO PART A OR PART B

PART C

- 8. Give the point of diversion: _____ N _____ N Section _____ Township _____ Range _____
- 7. State the total number of acres irrigated under this system: _____
- 6. Give the date appropriated _____ Amount filed on: Meters inches _____ C. E. S. _____
- 5. Give the name of the original appropriator (first user): _____
- 4. In what year was this land first irrigated? Date _____

TO BE FILLED BY THOSE WHO HAVE A PRIVATE WATER RIGHT UNDER A DITCH COMPANY
PART B

- 3. If you obtain water from more than one Company, give the number of acres irrigated and the name of _____
the Company under "Remarks". If you obtain water from a Ditch Company and also have a private system fill _____
- 5. State the number of acres you irrigate under this system _____ States you hold _____
- 1. Water is delivered by: _____
Name of Ditch, Ditch Company or District supplying water _____

A DITCH COMPANY OR IRRIGATION DISTRICT
TO BE FILLED BY THOSE OBTAINING IRRIGATION WATER FROM

PART A

Name of Operator _____ Address _____
Name of Land Owner _____ Address _____



Water Resources Survey
STATE ENGINEERS OFFICE
STATE OF MONTANA

County _____
Code No. _____

as possible
If you cannot answer all of the questions on this form answer as many as you can and return the form to us as soon

REMARKS:

Name: *James D. Smith* Address: _____ Date: *12/1/51*

Information supplied by: _____

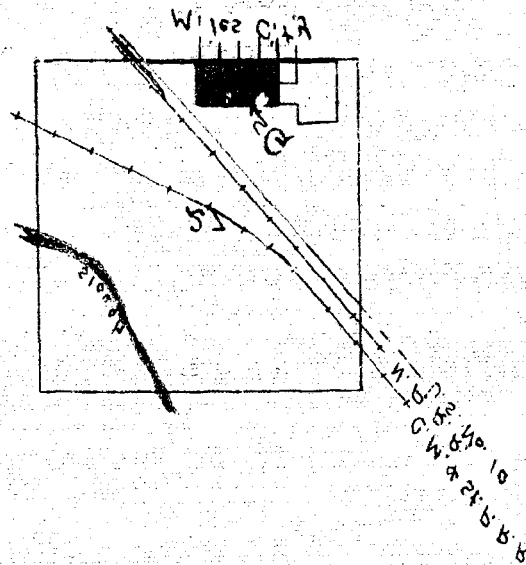
District: _____ State: _____

18. District: *1st* State: *Pa.*

Indicate the location of the land irrigated from each on the above map.
18. If the above land is irrigated from more than one ditch please give the acreage under each ditch in 18. and

acres

Indicate the location of the land irrigated from each on the above map.
18. If the above land is irrigated from more than one ditch please give the acreage under each ditch in 18. and



acres



IRRIGATED LAND



NON-IRRIGATED LAND

18. Legal Description of this Farm: *2nd 2nd 2nd 1st 51*

DESCRIPTION AND MAP OF FARM

NOTE: The colored lines show only the irrigated land shown on this plan.

MALEB RESOURCES SURVEY

MALEB RESOURCES SURVEY
STATE ENGINEERS OFFICE
DESIGNATED

Remarks

Filed in LMB 8W BRC 21E

LMB BRC LMB BRC

LMB 8W BRC 21E LMB BRC

Land is located in

Deed No.

App. No. 2118-2130

AAA Total Cropland Acreage

AAA Contract No.

Photo No. W 13-188

Code Number 212

Total Acres in Farm

Legal Description of This Farm

2.27 + 2E + 250 81. 18W-15-21E

Assessed Acreage 250.81

Assessment Record

W 13-188

New Operator

Address

New Owner

Address

Operator

Address

AAA Owner

Address

Owner

Residence Park (1.4 acre)

Address

FILE NO

W 13-188

COUNTY

W 13-188

MALEB RESOURCES SURVEY
STATE ENGINEERS OFFICE

12. REMARKS: _____
13. Is your water supply adequate? Yes No Explain _____
14. What is the condition of your irrigation system? _____
15. How many acres of seeded land do you have which could be drained and put into production? _____
and, etc. 1078 This land is under what title? Land owned
16. State the total number of additional acres that could be irrigated by increasing the water supply, land level, _____
17. How many acres did you irrigate in 1953 (Crop and base)? 1500
18. What is the acreage number of acres you have irrigated? 1500 Date 1953
19. Water is obtained by: (Check one) Gravity Pumping _____ Other _____
20. Source of Water: _____
Name of stream or lake from which water is originally obtained

TO BE FILLED BY ALL WATER USERS IN ADDITION TO PART A OR PART B

Part C

1. Give the point of diversion: _____
N _____ N Section Township Range
2. State the total number of acres irrigated under this system: _____
3. Give the date appropriated _____
Amount filed on: Miners Inches C. E. S.
4. Give the name of the original appropriator (last first): _____
5. In what year was this land first irrigated? Date _____

or those who have a private water right under a Ditch Company

TO BE FILLED BY THOSE WHO HAVE A PRIVATE DITCH RIGHT OR IRRIGATION SYSTEM

Part B

- in both Part A and Part B
1. If you obtain water from more than one Company, give the number of shares, acres irrigated and the name of _____
the Company under "Remarks". If you obtain water from a Ditch Company and also have a private system fill
2. State the number of acres you irrigate under this system 1500 Shares you hold _____
3. Water is delivered by: _____
Name of Ditch, Ditch Company or District supplying Water

A DITCH COMPANY OR IRRIGATION DISTRICT TO BE FILLED BY THOSE OBTAINING IRRIGATION WATER FROM

Part A

Name of Operator _____ Address _____

Name of Land Owner _____ Address _____



Water Resources Survey
STATE ENGINEERS OFFICE
STATE OF MONTANA

T. 8 N. R. 8 E.
County _____
Code No. 500-176

as possible. If you cannot answer all of the questions on this form answer as many as you can and return the form to us as soon as possible.

REMARKS:

Name: *John Doe* Address: *123 Main St* Date: *1/1/78*

Information supplied by:

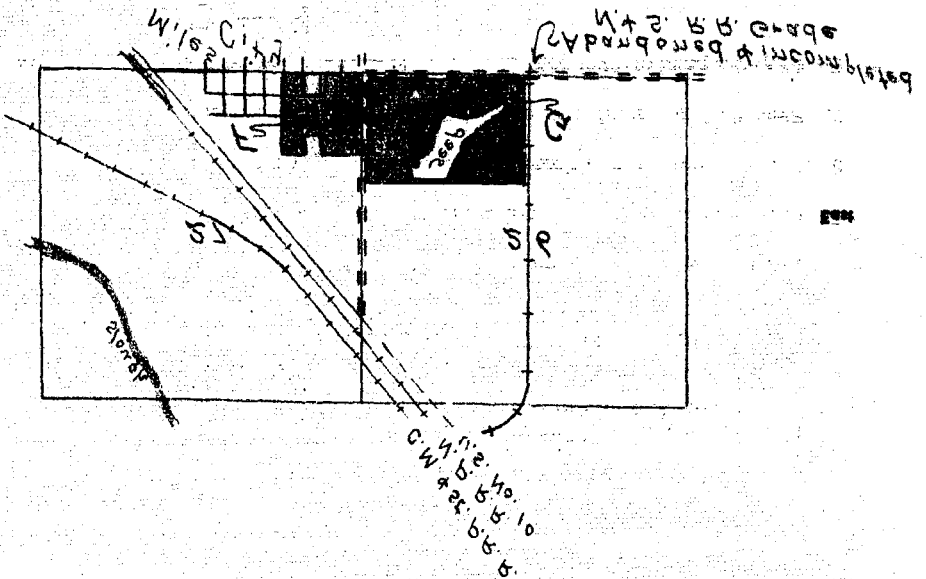
District: _____ Year: _____

18A District: *12345* Year: *1978*

Indicate the location of the land irrigated from each on the above map. If the above land is irrigated from more than one ditch please give the acreage under each ditch in 18A and

2004

1. This form is to be filled out by the irrigator and returned to the Bureau of Reclamation, Washington, D.C. 20540.



■ potential road

none

■ IRRIGATED LAND

□ NON-IRRIGATED LAND

18. Legal Description of this Farm

1/2 sec 10, T. 10 N., R. 10 E., S. 1000 ft x 1000 ft

DESCRIPTION AND MAP OF FARM

NOTE: The foregoing questions apply only to irrigated land shown on this map.

THE STATE ENGINEERS OFFICE
STATE ENGINEERS OFFICE
STATE ENGINEERS OFFICE

13048
157
157

REMARKS
SOUTH
WATER

REMARKS
ELEVATION

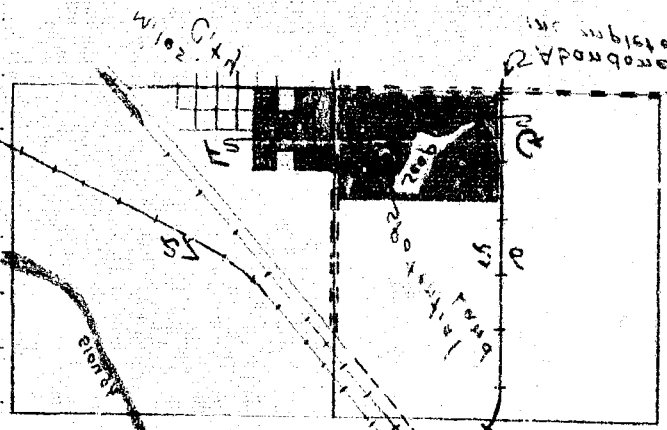
DEGREE NO.
APP. NO.

AAA TOTAL CROPLAND ACRES
AAA CONTRACT NO.

PHOTO NO. M 13-188

CODE NUMBER

Code number



Total Acres in Farm

General Description of This Farm

Assessed Acreage

Assessment Record

NEW OPERATOR	Address
NEW OWNER	Address
OPERATOR	Address
AAA OWNER	Address
OWNER	Address

COUNTY

WATER RESOURCES SURVEY
STATE ENGINEERS OFFICE

11. REMARKS:

- 10. Is your water supply adequate? Yes No Explain
- 12. What is the condition of your irrigation system?
- 14. How many acres of seeded land do you have which could be started and put into production? _____
and etc. _____ This land is under which title? _____
- 13. State the total number of additional acres that could be irrigated by increasing the water supply. Land level: _____
- 12. How many acres did you irrigate in 19____? (Crop and pasture) _____
- 11. What is the greatest number of acres you have irrigated? _____ Date _____
- 10. Water is obtained by: (Check one) Gravity Pumping Other
- 9. Source of Water: _____
Name of stream or lake from which water is originally diverted

TO BE FILLED BY ALL WATER USERS IN ADDITION TO PART A OR PART B

Part C

- 8. Give the point of diversion: _____ N _____ N Section _____ Township _____ Range _____
- 7. State the total number of acres irrigated under this system: _____
- 6. Give the date appropriated _____ Amount filed on: Meters inches _____ C. F. S. _____
- 5. Give the name of the original appropriator (first user): _____
- 4. In what year was this land first irrigated? Date _____

or those who have a private water right under a Ditch Company

TO BE FILLED BY THOSE WHO HAVE A PRIVATE DITCH, PUMP OR IRRIGATION SYSTEM

Part B

- in both Part A and Part B
- 3. If you obtain water from more than one Company, give the number of shares, acres irrigated and the name of the Company under "Remarks". If you obtain water from a Ditch Company and also have a private system fill
- 2. State the number of acres you irrigate under this system _____ Shares you hold _____
- 1. Water is delivered by: _____
Name of Ditch, Ditch Company or District supplying Water

A DITCH COMPANY OR IRRIGATION DISTRICT
TO BE FILLED BY THOSE OBTAINING IRRIGATION WATER FROM

Part A

Name of Operator _____ Address _____
 Name of Land Owner Dorothy M. Bishop Address Box 11 Miles City



Be a water user
If interested, send 25c
for a copy of the
Water Users Manual and the
Water Users' Guide

Water Resources Survey
STATE ENGINEERS OFFICE
STATE OF MONTANA

Code No. 340
County Blaine
I. 8 N R 12 E

on border
 If you cannot answer all of the questions on this form answer as many as you can and return the form to us as soon

REMARKS:

Name

Address

Date

Information supplied by:

Discr:

Year:

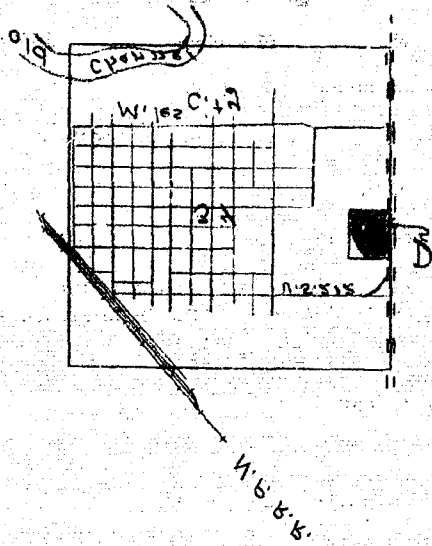
18A Discr:

Year:

18. Indicate the location of the land irrigated from each on the above map. If the above land is irrigated from more than one ditch please give the acreage under each ditch in 18A and

18B

18B
 18B
 18B
 18B



IRRIGATED LAND



NON-IRRIGATED LAND

18. General Description of this Farm

25.25 Acre, 37

DESCRIPTION AND MAP OF FARM

NOTE: The acreage information applies only to irrigated land shown on this map

London House Boston

22950
01/11/19
11/11/19
11/11/19

Remarks

Filed in LWP 8/11 B&E 4/11

LWP B&E LWP B&E

LWP 8/11 B&E 4/11 LWP B&E

Land is located in

Deed No

App No 2113-2115-2118

AAA Total Closing Acres

AAA Contract No

Photo No 281-21 AM

Code Number 242

Total Acres in Farm

Legal Description of This Farm 2E 2E 1/4 Sec 27 T 42 N R 22 E
Assessed Acres 22.00

Assessment Record 1982-1983

New Operator Address

New Owner Address

Operator Address

AAA Owner Address

Owner Address
Bldg 1000 Hwy 1
Boston, MA 02118

FILE NO 2113-2115-2118

COUNTY Suffolk

MALEB RESOURCES SURVEY
STATE ENGINEERS OFFICE

17. REMARKS: _____
18. Is your water supply adequate? Yes No _____ Explain _____
19. What is the condition of your irrigation system? Good
20. How many acres of seeded land do you have which could be drained and put into production? _____
 and, etc. 12.15 This land is under what ditch? _____
21. State the total number of additional acres that could be irrigated by increasing the water supply, land level, _____
22. How many acres did you irrigate in 1952? (Crop and pasture) 1515
23. What is the greatest number of acres you have irrigated? _____ Date _____
24. Water is obtained by: (Check one) Gravity _____ Pumping _____ Other _____
25. Source of Water: _____ Name of stream or lake from which water is originally diverted _____

TO BE FILLED BY ALL WATER USERS IN ADDITION TO PART A OR PART B
Part C

1. Give the point of diversion: _____ N _____ N Section _____ Township _____ Range _____
2. State the total number of acres irrigated under this system: _____
3. Give the date appropriated _____ Amount filed on: Meters inches _____ C. F. S. _____
4. Give the name of the original appropriator (first user): _____
5. In what year was this land first irrigated? Date _____
1951

of those who have a private water right under a Ditch Company
TO BE FILLED BY THOSE WHO HAVE A PRIVATE DITCH RIGHT OR IRRIGATION SYSTEM
Part B

- In both Part A and Part B:
 the Company under "Remarks". If you obtain water from a Ditch Company and also have a private system fill
1. If you obtain water from more than one Company, give the number of acres, acres irrigated and the name of _____
2. State the number of acres you irrigate under this system _____ Acres you irrigate _____
3. Water is delivered by: _____ Name of Ditch, Ditch Company or District supplying Water _____

A DITCH COMPANY OR IRRIGATION DISTRICT
TO BE FILLED BY THOSE OBTAINING IRRIGATION WATER FROM
Part A

Name of Operator _____ Address _____

Name of Land Owner Bozfort & Co Address Bozfort & Co



Be certain that the information you furnish is correct and true to the best of your knowledge and belief.

Water Resources Survey
 STATE ENGINEERS OFFICE
 STATE OF MONTANA

T. 8 N. R. 11 E.
 County _____
 Code No. 116-146

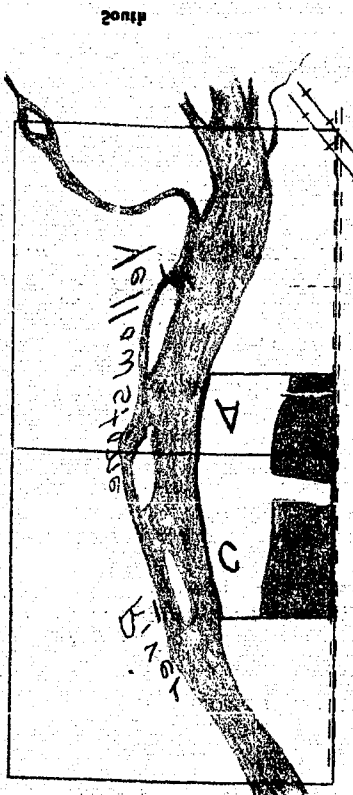
as possible.
If you cannot answer all of the questions on this form answer as many as you can and return the form to us as soon

REMARKS: _____
Name: James P. ... Address: _____ Date: 11/2/51

Information supplied by: _____
Discr: _____ Acres: _____

18A Discr: ... Acres: 51.87

18. Indicate the location of the land indicated from each on the above map.
If the above land is divided into more than one disc please give the acreage under each disc in 18A and



IRRIGATED LAND NON-IRRIGATED LAND

18. Legal Description of this Farm: ...

DESCRIPTION AND MAP OF FARM

NOTE: The foregoing questions apply only to irrigated land shown on this map.

London River Basin

Surveying Division
The Hydrological Survey
The Survey of Rivers
The Survey of Water

J. H. [unclear]

Remarks *part of [unclear]*

Filed in TWP *8W* BGE *41E*

TWP *8W* BGE *41E* TWP *8W* BGE *41E*

TWP *8W* BGE *41E* TWP *8W* BGE *41E*

Land is located in

Decree No.

App. No. *0212*

AAA Total Cropland Acreage

AAA Contract No.

Photo No. *281-21AM-24-12-AM*

Code Number *A21-011*

Total Acres in Farm *1*

Legal Description of This Farm *NE 1/4 Sec 14, T8N, R42E, NE 1/4 Sec 14, T8N, R42E, NE 1/4 Sec 14, T8N, R42E*

Assessed Acreage *20.11-23.74*

Assessment Record *See T & M [unclear]*

New Operator Address

New Owner Address

Operator Address

AAA Owner Address

Owner *Rockford Life Ins Co* Address *Rockford, Ill*

FILE NO *11-18N-R42E*

COUNTY *Quincy*

WATER RESOURCES SURVEY
STATE ENGINEERS OFFICE

- 11. REMARKS: _____
- 12. Is your water supply adequate? Yes No Explain _____
- 12. What is the condition of your irrigation system? _____
- 14. How many acres of seeded land do you have which could be drained and put into production? _____
This land is under what district? _____
- 13. State the total number of additional acres that could be irrigated by increasing the water supply, land level- _____
- 13. How many acres did you irrigate in 1953 (Crop and pasture)? _____
- 11. What is the greatest number of acres you have irrigated? _____ Date _____
- 10. Water is obtained by: (Check one) Gravity Pumping _____ Other _____
- 9. Source of Water: _____
Name of stream or lake from which water is originally diverted _____

TO BE FILLED BY ALL WATER USERS IN ADDITION TO PART A OR PART B

PART C

- 8. Give the point of diversion: _____ N _____ N Section _____ Township _____ Range _____
- 7. State the total number of acres irrigated under this system: _____
- 6. Give the date appropriated _____ Amount filed on: Miners inches _____ C. F. S. _____
- 5. Give the name of the original appropriator (first user): _____
- 4. In what year was this land first irrigated? Date _____

TO BE FILLED BY THOSE WHO HAVE A PRIVATE DITCH FORM OF IRRIGATION SYSTEM

PART B

- in both Part A and Part B.
- 3. If you obtain water from more than one Company, give the number of shares, acres irrigated and the name of the Company under "Remarks." If you obtain water from a Ditch Company and also have a private system fill _____
- 2. State the number of acres you irrigate under this system _____ Shares you hold _____
- 1. Water is delivered by: _____
Name of Ditch, Ditch Company or District supplying Water _____

**A DITCH COMPANY OR IRRIGATION DISTRICT
TO BE FILLED BY THOSE OBTAINING IRRIGATION WATER FROM**

PART A

Name of Operator _____ Address _____
Name of Land Owner _____ Address _____



**Water Resources Survey
STATE ENGINEERS OFFICE
STATE OF MONTANA**

County _____
Code No. _____
FORM 18-1-58 (12-54)

NOTE: The foregoing questions apply only to irrigated land shown on this plat.

DESCRIPTION AND MAP OF FARM

18. Legal Description of this Farm out of the NW 1/4 of Sec 26



IRRIGATED LAND



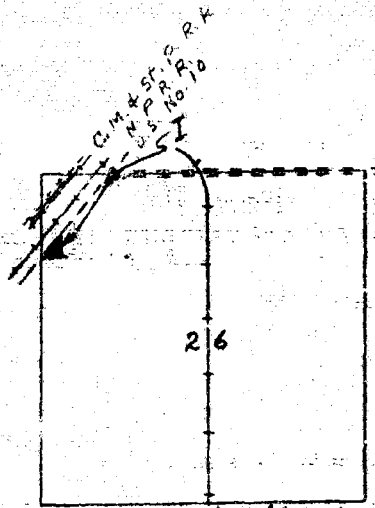
NON-IRRIGATED LAND

North

West

East

South



Abandoned & Incompleted
N. & S. R.R. Grade

19. If the above land is irrigated from more than one ditch please give the acreage under each ditch in 19A and indicate the location of the land irrigated from each on the above map.

19A. Ditch: Languey Gilmanstoner Ditch Acres: 1.0

Ditch: _____ Acres: _____

Information supplied by:

Name: John J. Murray Address: _____ Date: 6/2/47

REMARKS: Plot of John J. Murray

If you cannot answer all of the questions on this form answer as many as you can and return the form to us as soon as possible.

STATE ENGINEER'S OFFICE
WATER RESOURCES SURVEY

COUNTY Custer

FILE NO. 17-T.8N-R.47E

Owner Rue, Harold O. & Ruth A. Address Rte 1, Miles City

AAA Owner (T. & Y. Canal) Address

Operator " " " " " " " " " " " "

New Owner Address

New Operator Address

Assessment Record yes - (T. & Y. Canal Assessment 1.00 Acres)

(County Assessment - 2.12 Acres) Total Acreage

T.8N-R.47E

Assessed Acreage Sec. 26 - 1.00 Ac

Legal Description of This Farm out of the NW^{1/4} NW^{1/4} E of R/W Sec 26;

T.8N-R.47E

Total Acres in Farm

Code Number 261

Photo No. Ma 13-186

AAA Contract No.

AAA Total Cropland Acreage

App. No. 2119-2120

Decree No.

Land is located in

Twp. 3N Rge. 47E Twp. Rge.

Twp. Rge. Twp. Rge.

Filed in Twp. 3N Rge. 47E

Remarks

Tongue River Basin

General instructions
only irrigated lands
are covered by this
survey and are shown



STATE OF MONTANA
STATE ENGINEERS OFFICE

FORM WR-1-2M 12-47
12E-13C-26A-34E
Code No.

Water Resources Survey

County Custer
T. 2N R. 47E

Name of Land Owner E. B. Russell & Mary A. Address Walla City
Name of Operator _____ Address _____

Part A

**TO BE FILED BY THOSE OBTAINING IRRIGATION WATER FROM
A DITCH COMPANY OR IRRIGATION DISTRICT**

1. Water is delivered by: Tongue Gully Irr. Dist.
Name of Ditch, Ditch Company or District Supplying Water
2. State the number of acres you irrigate under this system. 90.97 Shares you hold _____
3. If you obtain water from more than one Company, give the number of shares, acres irrigated and the name of the Company under "Remarks." If you obtain water from a Ditch Company and also have a private system fill in both Part A and Part B.

Part B

**TO BE FILED BY THOSE WHO HAVE A PRIVATE DITCH, PUMP OR IRRIGATION SYSTEM
or those who have a private water right under a Ditch Company**

4. In what year was this land first irrigated? Date Aug 1919
5. Give the name of the original appropriator (first user): J. B. Russell
6. Give the date appropriated _____ Amount filed on: Miners Inches _____ C. F. S. _____
7. State the total number of acres irrigated under this system: _____
8. Give the point of diversion: _____ 1/4 _____ 1/4 Section _____ Township _____ Range _____

Part C

TO BE FILED BY ALL WATER USERS IN ADDITION TO PART A OR PART B

9. Source of Water: Tongue River
Name of stream or lake from which water is originally diverted
10. Water is obtained by: (Check one) Gravity Pumping _____ Other _____
11. What is the greatest number of acres you have irrigated? 90.97 Date _____
12. How many acres did you irrigate in 1948 (Crop and pasture) 90.97
13. State the total number of additional acres that could be irrigated by increasing the water supply, land leveling, etc. 0 This land is under what ditch? 0
14. How many acres of seeped land do you have which could be drained and put into production? 0
15. What is the condition of your irrigation system? Good
16. Is your water supply adequate? Yes No _____ Explain _____
17. REMARKS: _____

NOTE: The foregoing questions apply only to irrigated land shown on this plat.

DESCRIPTION AND MAP OF FARM

18. Legal Description of this Farm See W.P. and attached Map



IRRIGATED LAND



NON-IRRIGATED LAND

North

West

East

South

Ownership covers only irrigated land. All other areas are dry land.

19. If the above land is irrigated from more than one ditch please give the acreage under each ditch in 19A and indicate the location of the land irrigated from each on the above map.

19A. Ditch: Tongue Hill Irr. Ditch Acres: 90.97
Ditch: _____ Acres: _____

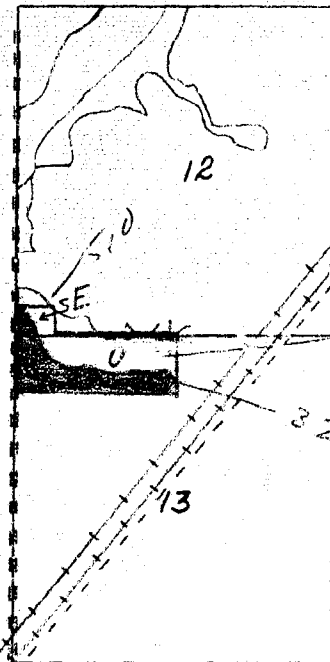
Information supplied by:

Name Field Survey Address _____ Date 6/22/47

REMARKS: Cook & B. Paulett

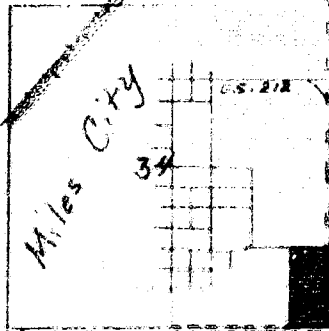
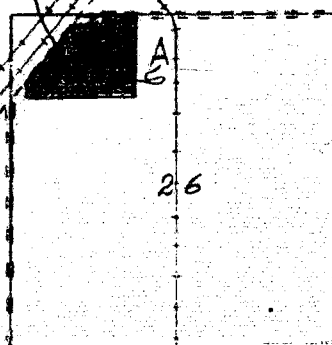
If you cannot answer all of the questions on this form answer as many as you can and return the form to us as soon as possible.

WR2
T.8N-R.47E.



Harry G. Wood
(owner)
E.B. Russell
(operator)

C.M. & ST. P.R.R.
U.S. Hwy No. 10



32.0
36.97
12.0

85.97
5.0

90.97

17.04

STATE ENGINEER'S OFFICE
WATER RESOURCES SURVEY

COUNTY Custer

FILE NO. 17-T.8N-R.47E

Owner Russell, E.B. & Mary A Address 2216 Main St., Miles City

AAA Owner (T. & Y. Canal) Address

Operator " " Address " "

New Owner Address

New Operator Address

Assessment Record yes - T. & Y. Canal

Sec. 12 - 5.00 Ac

Sec. 13 - 55.00 Ac

Sec. 26 - 19.15 Ac

Assessed Acreage Sec. 34 - 18.62 Ac

^{Harry G. Wood} - Sec. 26 - 17.82

Legal Description of This Farm SW 4 SW 4 (Part), Sec. 12; N 2 NW 4 (Part) Sec. 13;

1/4 NE 4 NW 4, Sec. 26; SE 4 SE 4 SE 4, NE 4 SE 4 SE 4, Sec. 34; T. 8N-R. 47E

note (also NW 4 NW 4, E of R/W Sec. 26; - Owned Harry G. Wood under contract to E.B. Russell)

Total Acres in Farm ✓

Code Number 12E-130-26A-34I

Photo No. Ma 21-70

AAA Contract No.

AAA Total Cropland Acreage

App. No. 2119-2 70

Decree No.

Land is located in

Twp. SA Rge. 71E Twp. Rge.

Twp. Rge. Twp. Rge.

Filed in Twp. SA Rge. 71E

Remarks No. 2119-2 70

Sec. Harry G. Wood land

All listed under E.B. Russell

Russell's farm

Tongue River Basin

Ownership shown
only irrigated land
All assessed for
dry land not shown.



DEPARTMENT OF
AGRICULTURE AND
LIVESTOCK
STATE OF MONTANA

STATE OF MONTANA
STATE ENGINEERS OFFICE

Water Resources Survey

FORM WR-1-2M 12-47

Code No. 13B

County Custer

T. 8N. R. 47E.

Name of Land Owner Schepper, Henry O. & Sally A. Address 2505 Leighton Blvd., Miles City

Name of Operator Rame Address _____

Part A

TO BE FILED BY THOSE OBTAINING IRRIGATION WATER FROM
A DITCH COMPANY OR IRRIGATION DISTRICT

- Water is delivered by: Tongue River & Yellowstone Irrigation
Name of Ditch, Ditch Company or District Supplying Water
- State the number of acres you irrigate under this system 23 Shares you hold _____
- If you obtain water from more than one Company, give the number of shares, acres irrigated and the name of the Company under "Remarks." If you obtain water from a Ditch Company and also have a private system fill in both Part A and Part B.

Part B

TO BE FILED BY THOSE WHO HAVE A PRIVATE DITCH, PUMP OR IRRIGATION SYSTEM
or those who have a private water right under a Ditch Company

- In what year was this land first irrigated? Date _____
- Give the name of the original appropriator (first user): Wm P Flynn
- Give the date appropriated _____ Amount filed on: Miners Inches _____ C. F. S. _____
- State the total number of acres irrigated under this system: 23
- Give the point of diversion: _____ 1/4 _____ 1/4 Section _____ Township _____ Range _____

Part C

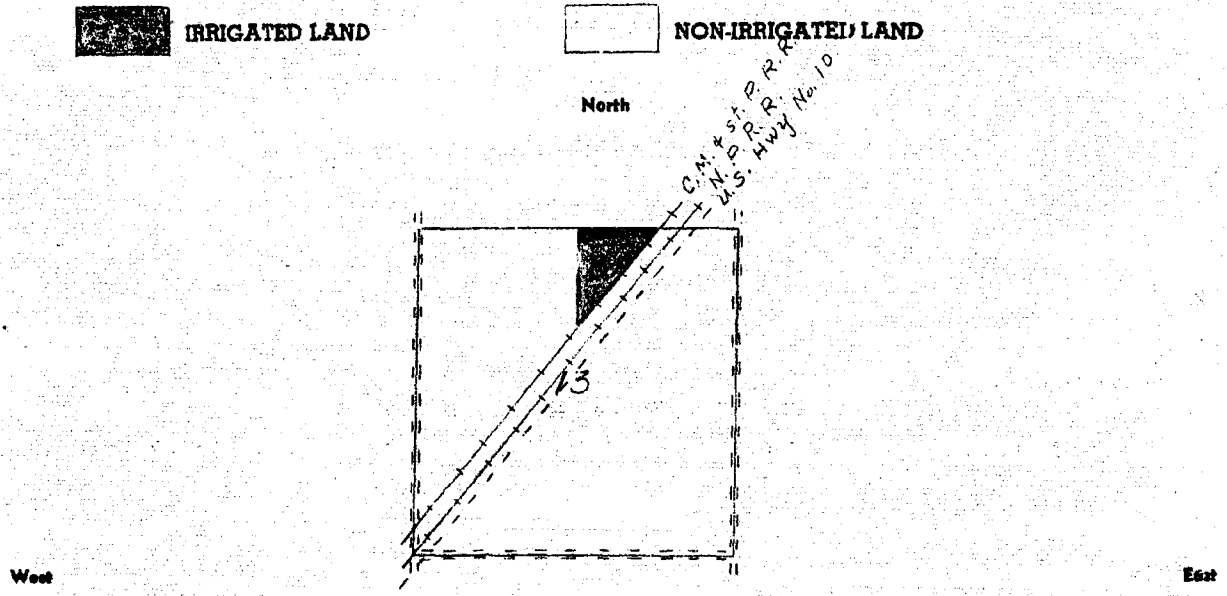
TO BE FILED BY ALL WATER USERS IN ADDITION TO PART A OR PART B

- Source of Water: Tongue River & Y. Irrigation
Name of stream or lake from which water is originally diverted
- Water is obtained by: (Check one) Gravity Pumping _____ Other _____
- What is the greatest number of acres you have irrigated? 23 Date 1947
- How many acres did you irrigate in 1947? (Crop and pasture) 23.60
- State the total number of additional acres that could be irrigated by increasing the water supply, land leveling, etc. none This land is under what ditch? Tongue River
- How many acres of seeped land do you have which could be drained and put into production? none
- What is the condition of your irrigation system? _____
- Is your water supply adequate? Yes No _____ Explain Plenty of water
- REMARKS: We pay by the acre when we pay the taxes about \$1.65 an acre

NOTE: The foregoing questions apply only to irrigated land shown on this plat.

DESCRIPTION AND MAP OF FARM

18. Legal Description of this Farm Out of W $\frac{1}{2}$ NE $\frac{1}{4}$ North of R/W Sec. 13, T. 8N., R. 47E.



Ownership covers only irrigated land. All acreage for dry land not shown.

19. If the above land is irrigated from more than one ditch please give the acreage under each ditch in 19A and indicate the location of the land irrigated from each on the above map.

19A Ditch: Tongue River & Y. Irrigation Acres: 23.60

Ditch: _____ Acres: _____

Information supplied by:

Name _____ Address _____ Date Feb-25-48

REMARKS: _____

If you cannot answer all of the questions on this form answer as many as you can and return the form to us as soon as possible.

STATE ENGINEER'S OFFICE
WATER RESOURCES SURVEY

COUNTY *Cluster*

FILE NO. *U. T. & N. R. 47E*

Owner *Schepper, Henry O. & Sally A* Address *2505 Leighton Blvd, Miles City*

AAA Owner *Go Al Krysko* Address
(T. 44. Canal)

Operator *U. U.* Address *U. U.*

New Owner Address

New Operator Address

Assessment Record *yes - T. 44. Canal*

Assessed Acreage *Sec 13 - 23.60*

Legal Description of This Farm *Out of 1/4² NE⁴ North of R. 44, Sec 12, U. T. & N. R. 47E*

Total Acres in Farm

Code Number *13B*

Photo No. *MR 21-40*

AAA Contract No.

AAA Total Cropland Acreage

App. No. *2112-2120*

Decree No.

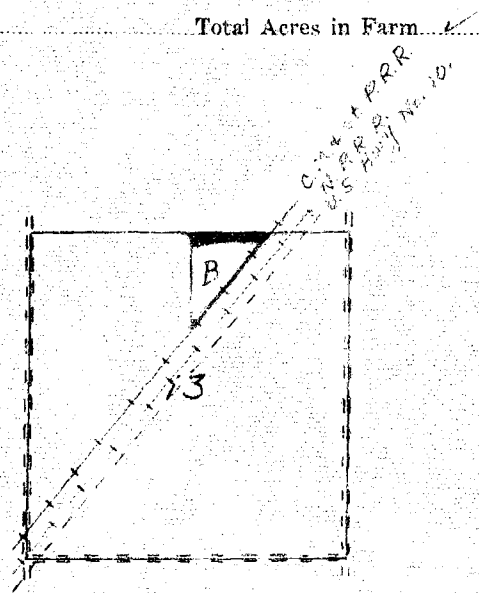
Land is located in

Twp. *8N* Rge. *47E* Twp. Rge.

Twp. Rge. Twp. Rge.

Filed in Twp. *8N* Rge. *47E*

Remarks



Tongue River Basin

Conservation easement
State land owned
All easements for
the land not owned.



STATE OF MONTANA
STATE ENGINEERS OFFICE

Water Resources Survey

FORM WR-1-2M 12-47

Code No. 134

County Custer

T. 8N R. 47E

Name of Land Owner Evo & Felicia Sebo Address Rte 1, Miles City

Name of Operator _____ Address _____

Part A

**TO BE FILED BY THOSE OBTAINING IRRIGATION WATER FROM
A DITCH COMPANY OR IRRIGATION DISTRICT**

1. Water is delivered by: Tongue Yellowstone Div. dist.
Name of Ditch, Ditch Company or District Supplying Water
2. State the number of acres you irrigate under this system 12.25 Shares you hold _____
3. If you obtain water from more than one Company, give the number of shares, acres irrigated and the name of the Company under "Remarks." If you obtain water from a Ditch Company and also have a private system fill in both Part A and Part B.

Part B

**TO BE FILED BY THOSE WHO HAVE A PRIVATE DITCH, PUMP OR IRRIGATION SYSTEM
or those who have a private water right under a Ditch Company**

4. In what year was this land first irrigated? Date See water bill filed by also App.
5. Give the name of the original appropriator (first user): at home No. 31 2119 + 2120
6. Give the date appropriated _____ Amount filed on: Miners Inches _____ C. F. S. _____
7. State the total number of acres irrigated under this system: _____
8. Give the point of diversion: _____ $\frac{1}{4}$ _____ $\frac{1}{4}$ Section _____ Township _____ Range _____

Part C

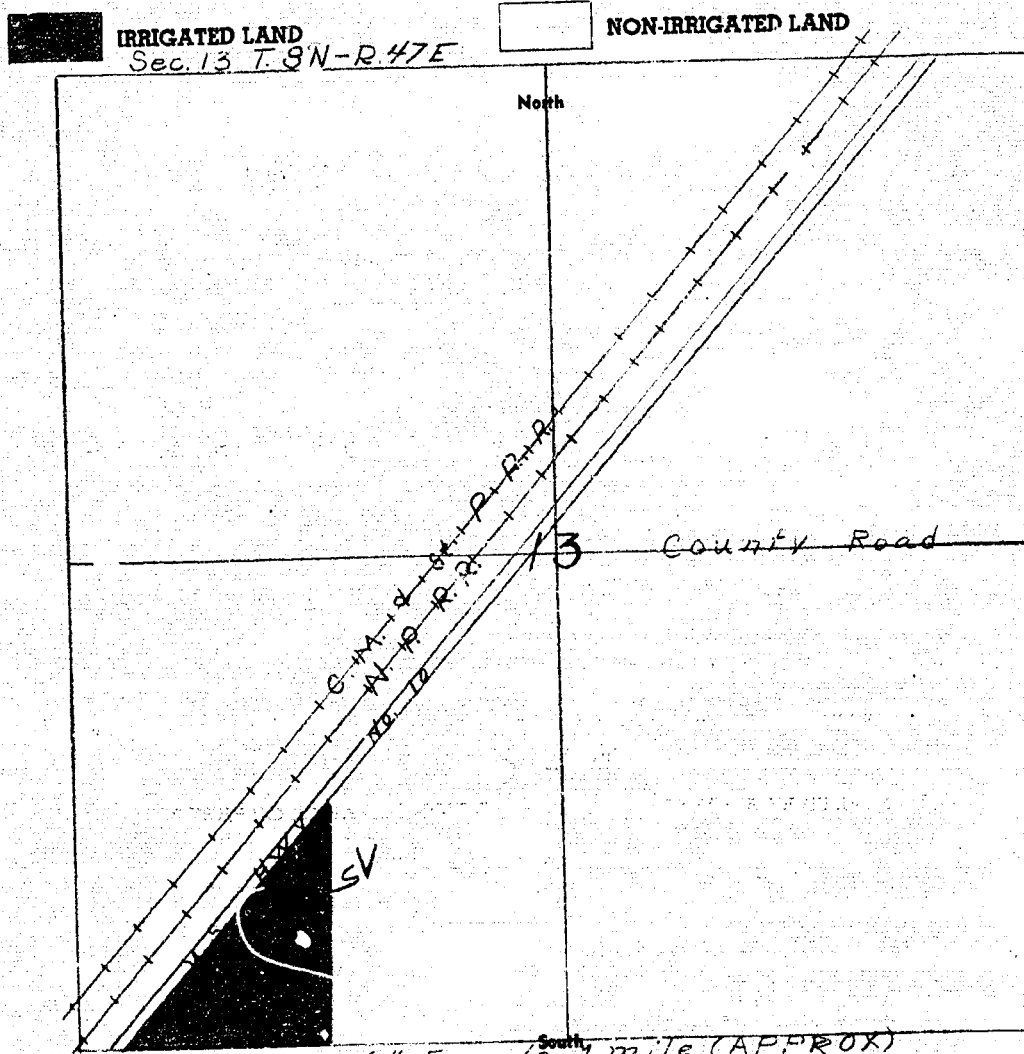
TO BE FILED BY ALL WATER USERS IN ADDITION TO PART A OR PART B

9. Source of Water: Tongue River
Name of stream or lake from which water is originally diverted
10. Water is obtained by: (Check one) Gravity Pumping _____ Other _____
11. What is the greatest number of acres you have irrigated? _____ Date _____
12. How many acres did you irrigate in 1947? (Cult. and pasture) 12.25
13. State the total number of additional acres that could be irrigated by increasing the water supply, land leveling, etc. 0 This land is under what ditch? _____
14. How many acres of seeped land do you have which could be drained and put into production? 0
15. What is the condition of your irrigation system? Good
16. Is your water supply adequate? Yes No _____ Explain _____
17. REMARKS: _____

NOTE: The foregoing questions apply only to irrigated land shown on this plat.

DESCRIPTION AND MAP OF FARM

18. Legal Description of this Farm Part SW4 SW4 Sec 13, T8N, R47E



Ownership covers only irrigated land. All ownership for land not shown.

19. If the above land is irrigated from more than one ditch please give the acreage under each ditch in 19A and indicate the location of the land irrigated from each on the above map.

19A. Ditch: Tongue Yellowstone Irr. ditch Acres: 17.25

Ditch: _____ Acres: _____

Information supplied by:

Name Field Survey Address _____ Date 6/11/47

REMARKS: D. Paulist & J. Cook

If you cannot answer all of the questions on this form answer as many as you can and return the form to us as soon as possible.

STATE ENGINEER'S OFFICE
WATER RESOURCES SURVEY

COUNTY Custer

FILE NO. 17-T.8N-R.47E

Owner Sebo, Eva & Felicia Address Rte 1, Miles City
(T. & Y. Canal)

AAA Owner Address

Operator " " " " " "

New Owner Address

New Operator Address

Assessment Record yes - T. & Y. Canal

Assessed Acreage Sec. 13 - 12.25 Ac.

Legal Description of This Farm SW⁴ SW⁴ (part), Sec. 13; T. 8N - R. 47E

Total Acres in Farm

Code Number 13V

Photo No. Mo. 21-40

AAA Contract No.

AAA Total Cropland Acreage

App. No. 2099-2110-2117-2120

Decree No.

Land is located in

Twp. 8N Rge. 47E Twp. Rge.

Twp. Rge. Twp. Rge.

Filed in Twp. 8N Rge. 47E

Remarks

Tongue River Basin

Ownership covers
only irrigated land.
All ownership for
dry land not shown

East

hip covers
irrigated land,
ownership for
dry land not shown,

9A and

2.25

1/47

SEE SOON



Approved
State Engineer
Department of State Engineers Office

STATE OF MONTANA
STATE ENGINEERS OFFICE

FORM WR-1-24 (2-47)

Code No. 137

County Quentin

T. 8N R. 47E

Water Resources Survey

Name of Land Owner: Mrs Irene Sievert Address: Rt. 1, Box 59A

Name of Operator: _____ Address: Miller City

Part A

TO BE FILED BY THOSE OBTAINING IRRIGATION WATER FROM
A DITCH COMPANY OR IRRIGATION DISTRICT

- Water is delivered by: Tongue Yellowstone Irr. Dist.
Name of Ditch, Ditch Company or District Supplying Water
- State the number of acres you irrigate under this system 5.73 Shares you hold _____
- If you obtain water from more than one Company, give the number of shares, acres irrigated and the name of the Company under "Remarks." If you obtain water from a Ditch Company and also have a private system fill in both Part A and Part B.

Part B

TO BE FILED BY THOSE WHO HAVE A PRIVATE DITCH, PUMP OR IRRIGATION SYSTEM
or those who have a private water right under a Ditch Company

- In what year was this land first irrigated? Date: July 1911
- Give the name of the original appropriator (first user): Irene Sievert
- Give the date appropriated _____ Amount filed on: Miners Inches _____ C. F. S. _____
- State the total number of acres irrigated under this system: _____
- Give the point of diversion: _____ 1/4 _____ 1/2 Section _____ Township _____ Range _____

Part C

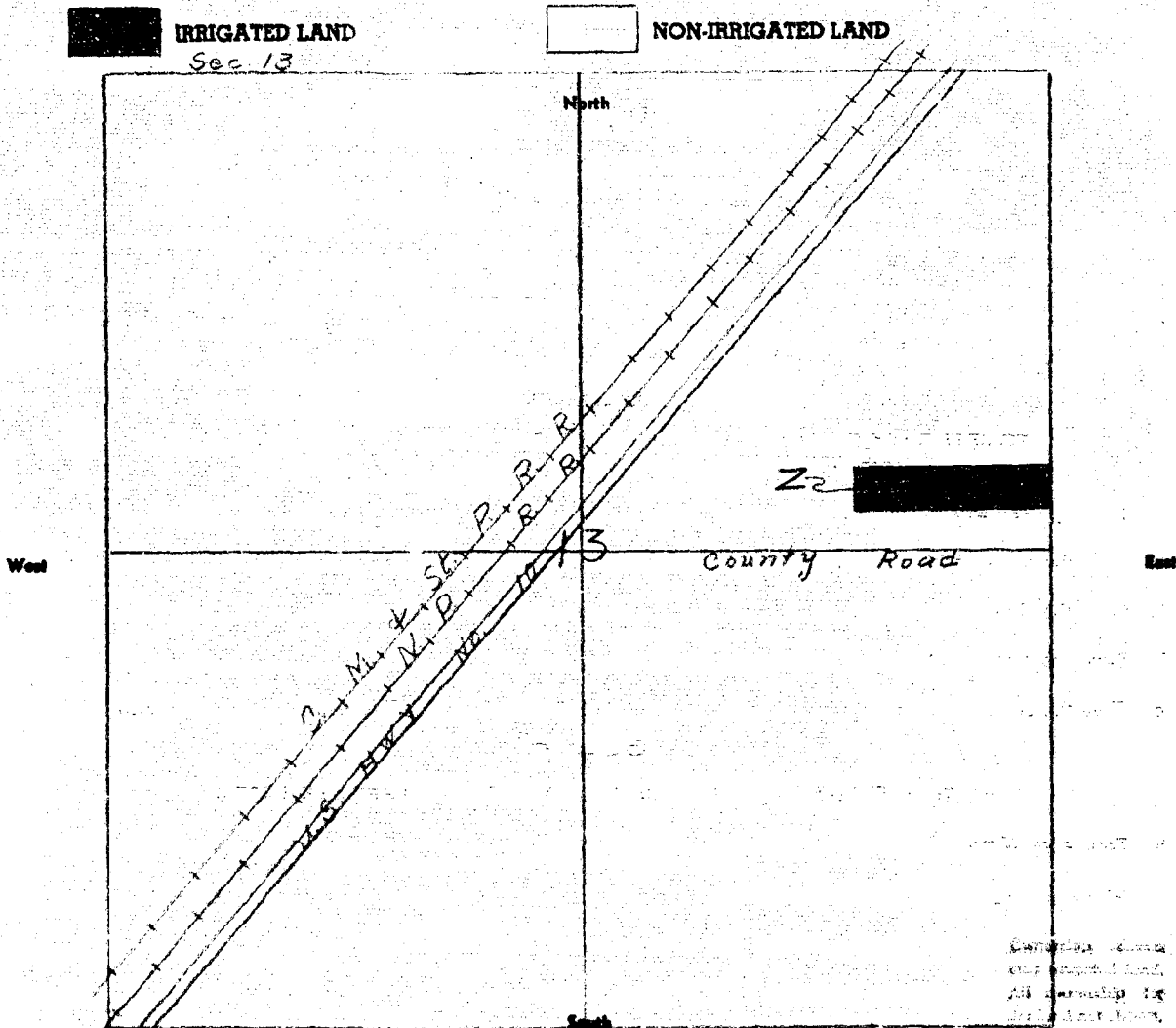
TO BE FILED BY ALL WATER USERS IN ADDITION TO PART A OR PART B

- Source of Water: Tongue River
Name of stream or lake from which water is originally diverted
- Water is obtained by: (Check one) Gravity Pumping _____ Other _____
- What is the greatest number of acres you have irrigated? ? Date _____
- How many acres did you irrigate in 1947? (Crop and pasture) 5.73
- State the total number of additional acres that could be irrigated by increasing the water supply, land level, _____
This land is under what ditch? 0
- How many acres of seeped land do you have which could be drained and put into production? 0
- What is the condition of your irrigation system? Good
- Is your water supply adequate? Yes No _____ Explain _____
- REMARKS: _____

NOTE: The foregoing questions apply only to irrigated land shown on this plat.

DESCRIPTION AND MAP OF FARM

18. Legal Description of this Farm SE4NE4 (part) Sec 13



19. If the above land is irrigated from more than one ditch please give the acreage under each ditch in 19A and indicate the location of the land irrigated from each on the above map.

19A. Ditch: Langue Yellowstone Irr. Ditch Acres: 5.73
 Ditch: _____ Acres: _____

Information supplied by:
 Name Field Survey Address _____ Date 6/11/47

REMARKS: D. Paulist & J. Cook

If you cannot answer all of the questions on this form answer as many as you can and return the form to us as soon as possible.

STATE ENGINEER'S OFFICE
WATER RESOURCES SURVEY

COUNTY Custer

FILE NO. 17-T. 8N-R. 47E

Owner Siever, Mrs. Irene Address Rte 1, Box 59A, Miles City

(T. & Y. Canal)

AAA Owner Address

Operator Address

New Owner Address

New Operator Address

Assessment Record yes - T. & Y. Canal

Assessed Acreage Sec. 13 - 5.73 Ac.

Legal Description of This Farm SE*NE* (Part) Sec. 13; T. 8N-R. 47E

Total Acres in Farm ✓

Code Number 137

Photo No. Ma 21-40

AAA Contract No.

AAA Total Cropland Acreage

App. No. 2119-2120

Decree No.

Land is located in

Twp. 8N Rge. 47E Twp. Rge.

Twp. Rge. Twp. Rge.

Filed in Twp. 8N Rge. 47E

Remarks

Copyright © 1954
by the State Engineer
All rights reserved. For
reproduction contact
the State Engineer.



Department of the State Engineer
State of Montana
Helena, Montana

STATE OF MONTANA
STATE ENGINEERS OFFICE
Water Resources Survey

FORM WR-1-2M 12-47

Code No. 13Q
County Custer
T. 8N R. 47E

Name of Land Owner Alma A. Sorenson Address Route 1, Miles City
Name of Operator _____ Address _____

Part A

**TO BE FILED BY THOSE OBTAINING IRRIGATION WATER FROM
A DITCH COMPANY OR IRRIGATION DISTRICT**

1. Water is delivered by: Tongue Yellowstone Irr dist
Name of Ditch, Ditch Company or District Supplying Water
2. State the number of acres you irrigate under this system 9.59 Shares you hold _____
3. If you obtain water from more than one Company, give the number of shares, acres irrigated and the name of the Company under "Remarks." If you obtain water from a Ditch Company and also have a private system fill in both Part A and Part B.

Part B

**TO BE FILED BY THOSE WHO HAVE A PRIVATE DITCH, PUMP OR IRRIGATION SYSTEM
or those who have a private water right under a Ditch Company**

4. In what year was this land first irrigated? Date Nov. 21, 1919
5. Give the name of the original appropriator (first user): W. H. Sorenson No. 31
6. Give the date appropriated _____ Amount filed on: Miners Inches _____ C. F. S. _____
7. State the total number of acres irrigated under this system: _____
8. Give the point of diversion: _____ $\frac{1}{4}$ _____ $\frac{1}{2}$ Section _____ Township _____ Range _____

Part C

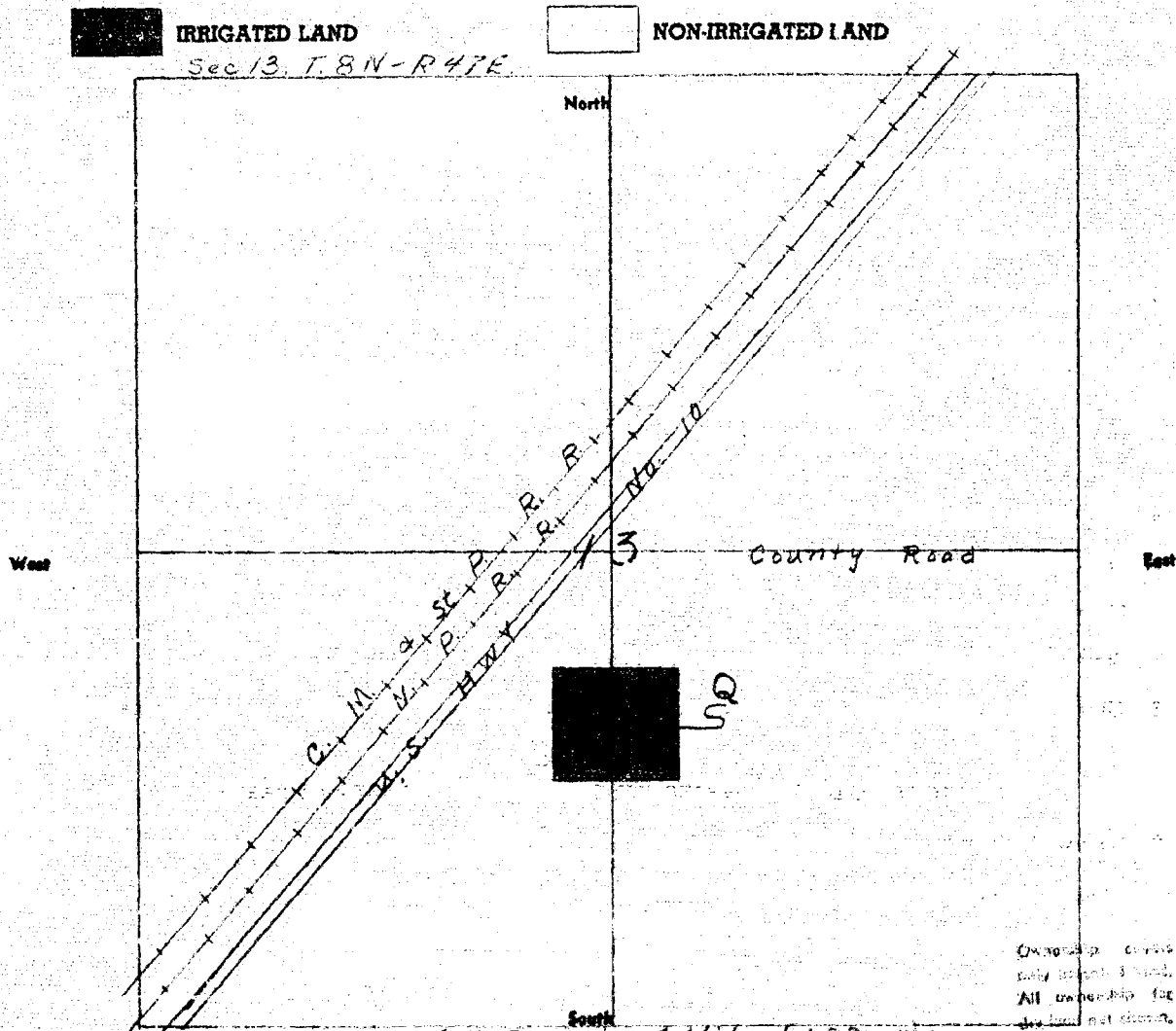
TO BE FILED BY ALL WATER USERS IN ADDITION TO PART A OR PART B

9. Source of Water: Tongue River
Name of stream or lake from which water is originally diverted
10. Water is obtained by: (Check one) Gravity Pumping _____ Other _____
11. What is the greatest number of acres you have irrigated? ? Date _____
12. How many acres did you irrigate in 1917? (Crop and pasture) 9.59
13. State the total number of additional acres that could be irrigated by increasing the water supply, land leveling, etc. This land is under what ditch?
14. How many acres of seeped land do you have which could be drained and put into production?
15. What is the condition of your irrigation system? Good
16. Is your water supply adequate? Yes No _____ Explain _____
17. REMARKS: _____

NOTE: The foregoing questions apply only to irrigated land shown on this plat.

DESCRIPTION AND MAP OF FARM

18. Legal Description of this Farm... *Tracts 12-13, Sec 13, T.8N-R.47E*



19. If the above land is irrigated from more than one ditch please give the acreage under each ditch in 19A and indicate the location of the land irrigated from each on the above map.

19A. Ditch: *Langue Yellowstone slv ditch* Acres: *9.59*
 Ditch: _____ Acres: _____

Information supplied by:
 Name *Field Survey* Address _____ Date *6/11/47*

REMARKS: *D. Parliant & J. Couli*

If you cannot answer all of the questions on this form answer as many as you can and return the form to us as soon as possible.

STATE ENGINEER'S OFFICE
WATER RESOURCES SURVEY

COUNTY Custer

FILE NO. 17-T. 8N-R. 47E

Owner Sorenson, Alma A Address Miles City, Route 1
(T. & Y. Canal)

AAA Owner Address

Operator " " Address " "

New Owner Address

New Operator Address

Assessment Record yes - T. & Y. Canal

Assessed Acreage Sec. 13 - 9.59 Ac

Legal Description of This Farm NW 1/4 SE 1/4 NE 1/4 SW 1/4 Custer Co. Tract: 12-13 Sec. 13;
T. 8N-R. 47E

Total Acres in Farm

Le Number 139

Photo No. Ma 21-90

AAA Contract No.

AAA Total Cropland Acreage

App. No. 2119-2120

Decree No.

Land is located in

Twp. 8N Rge. 47E Twp. Rge.

Twp. Rge. Twp. Rge.

Filed Twp. 8N Rge. 47E

Remarks

Tongue River Basin

Ownership shown
only registered land
All responsibility for
dry land not shown



DEPARTMENT OF
NATURAL RESOURCES AND CONSERVATION
STATE ENGINEERS OFFICE
300 N. GARDEN ST.
HELENA, MONTANA 59601

STATE OF MONTANA
STATE ENGINEERS OFFICE
Water Resources Survey

FORM WR-1-24 (2-47)

Code No. 12C
County Custer
T. 8N R. 47E

Name of Land Owner Henry Spini Address 1733 Geary St
Name of Operator _____ Address San Francisco, Calif.

Part A

**TO BE FILED BY THOSE OBTAINING IRRIGATION WATER FROM
A DITCH COMPANY OR IRRIGATION DISTRICT**

1. Water is delivered by: Tongue Yellowstone Irr. Dist
Name of Ditch, Ditch Company or District Supplying Water
2. State the number of acres you irrigate under this system 78.59 Shares you hold _____
3. If you obtain water from more than one Company, give the number of shares, acres irrigated and the name of the Company under "Remarks." If you obtain water from a Ditch Company and also have a private system fill in both Part A and Part B.

Part B

**TO BE FILED BY THOSE WHO HAVE A PRIVATE DITCH, PUMP OR IRRIGATION SYSTEM
or those who have a private water right under a Ditch Company**

4. In what year was this land first irrigated? Date See App. 3119 & 3120
5. Give the name of the original appropriator (first user): + Daniel Hill
6. Give the date appropriated _____ Amount filed on: Miners Inches _____ C. F. S. _____
7. State the total number of acres irrigated under this system: _____
8. Give the point of diversion: _____ 1/4 _____ 1/4 Section _____ Township _____ Range _____

Part C

TO BE FILED BY ALL WATER USERS IN ADDITION TO PART A OR PART B

9. Source of Water: Tongue River
Name of stream or lake from which water is originally diverted
10. Water is obtained by: (Check one) Gravity Pumping _____ Other _____
11. What is the greatest number of acres you have irrigated? ? Date _____
12. How many acres did you irrigate in 19 47 (Crop and pasture) 78.59
13. State the total number of additional acres that could be irrigated by increasing the water supply, land leveling, etc. 0 This land is under what ditch? _____
14. How many acres of seeped land do you have which could be drained and put into production? 0
15. What is the condition of your irrigation system? Good
16. Is your water supply adequate? Yes No _____ Explain _____
17. REMARKS: _____

NOTE: The foregoing questions apply only to irrigated land shown on this plat.

DESCRIPTION AND MAP OF FARM

18. Legal Description of this Farm NW 4 & E 4, NE 4 & E 4, Sec 12



IRRIGATED LAND

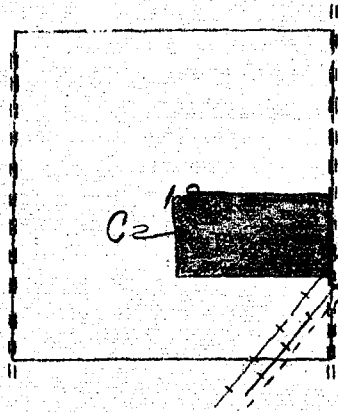


NON-IRRIGATED LAND

North

West

East



South

Ownership only irrigated land. All ownership for gas land not shown.

19. If the above land is irrigated from more than one ditch please give the acreage under each ditch in 19A and indicate the location of the land irrigated from each on the above map.

19A. Ditch: Tongue & Yellowstone River Dist Acres: 78.59
Ditch: _____ Acres: _____

Information supplied by:

Name Field Survey Address _____ Date 6/5/47

REMARKS: D. Paulist

If you cannot answer all of the questions on this form answer as many as you can and return the form to us as soon as possible.

STATE ENGINEER'S OFFICE
WATER RESOURCES SURVEY

COUNTY Custer

FILE NO. 17-T-8N-R-47E

Owner Spiri, Henry Address 1225 Geary St. San Francisco, Cal.

AAA Owner (T. & Y Canal) Address

Operator ? Address ?

New Owner Address

New Operator Address

Assessment Record yes - T & Y Canal

Assessed Acreage Sec. 12 - 78.59 ac.

Legal Description of This Farm NW¹SE⁴ NE¹SE⁴ Sec. 12; T. 8N-R. 47E

Total Acres in Farm ✓

Code Number 12C

Photo No. Ma 21-40

AAA Contract No.

AAA Total Cropland Acreage

App. No. 2119-2120

Decree No.

Land is located in

Twp. 8N Rge. 17E Twp. Rge.

Twp. Rge. Twp. Rge.

Filed in Twp. 8N Rge. 17E

Remarks

Tongue River Basin

Ownership covers
only irrigated land.
All ownership for
dry land not shown.

East

West

North

South

all water
land,
rights for
water.

9A and

18.59

5/47

as soon





WATER RESOURCES SURVEY
DEPARTMENT OF STATE
STATE OF MONTANA
BOZEMAN, MONTANA

STATE OF MONTANA
STATE ENGINEERS OFFICE
Water Resources Survey

FORM WR-1-2M 12-47

Code No. 26E
County Custer
T. 8N R. 47E

Name of Land Owner George C. Spandel Address Route 1, Miles City
Name of Operator _____ Address _____

Part A

TO BE FILED BY THOSE OBTAINING IRRIGATION WATER FROM
A DITCH COMPANY OR IRRIGATION DISTRICT

- Water is delivered by: Tongue Yellowstone Irr. Dist
Name of Ditch, Ditch Company or District Supplying Water
- State the number of acres you irrigate under this system 59.42 Shares you hold _____
- If you obtain water from more than one Company, give the number of shares, acres irrigated and the name of the Company under "Remarks." If you obtain water from a Ditch Company and also have a private system fill in both Part A and Part B.

Part B

TO BE FILED BY THOSE WHO HAVE A PRIVATE DITCH, PUMP OR IRRIGATION SYSTEM
or those who have a private water right under a Ditch Company

- In what year was this land first irrigated? Date See App. 2119 + 2120
- Give the name of the original appropriator (first user): + Decree No. 31
- Give the date appropriated _____ Amount filed on: Miners Inches _____ C. F. S. _____
- State the total number of acres irrigated under this system: _____
- Give the point of diversion: _____ 1/4 _____ 1/4 Section _____ Township _____ Range _____

Part C

TO BE FILED BY ALL WATER USERS IN ADDITION TO PART A OR PART B

- Source of Water: Tongue River
Name of stream or lake from which water is originally diverted
- Water is obtained by: (Check one) Gravity Pumping C. F. S.
- What is the greatest number of acres you have irrigated? ? Date _____
- How many acres did you irrigate in 1947? (Crop and pasture) 59.42
- State the total number of additional acres that could be irrigated by increasing the water supply, land leveling, etc. 0. This land is under what ditch? 0
- How many acres of seeped land do you have which could be drained and put into production? 0
- What is the condition of your irrigation system? Good
- Is your water supply adequate? Yes No Explain _____
- REMARKS: _____

Over

NOTE: The foregoing questions apply only to irrigated land shown on this plat.

DESCRIPTION AND MAP OF FARM

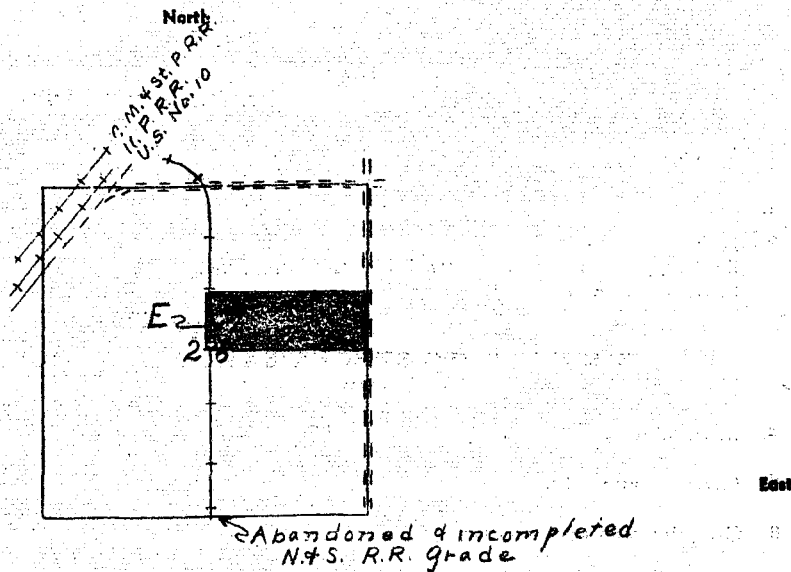
18. Legal Description of this Farm (Part) SE⁴NE⁴, (Part) SE⁴NE⁴,
Part SE⁴NE⁴, Part SW⁴NE⁴, Part SW⁴NE⁴, Sec 26



IRRIGATED LAND



NON-IRRIGATED LAND



West

East

South

19. If the above land is irrigated from more than one ditch please give the acreage under each ditch in 19A and indicate the location of the land irrigated from each on the above map.

19A. Ditch: Tongue Yellowstone River ditch Acres: 59.42
Ditch: _____ Acres: _____

Information supplied by:

Name Field Survey Address _____ Date 6/14/47

REMARKS: D. Paulant

If you cannot answer all of the questions on this form answer as many as you can and return the form to us as soon as possible.

STATE ENGINEER'S OFFICE
WATER RESOURCES SURVEY

COUNTY Custer

FILE NO. 11-T.8N-R.47E

Owner Sprandel, George A Address Route 1, Miles City
(T. & Y. Canal)

AAA Owner Address

Operator Address

New Owner Address

New Operator Address

Assessment Record yes - T. & Y. Canal

Assessed Acreage Sec. 26 - 59.42 Ac.

Legal Description of This Farm SE¹NE⁴(Part), SE⁴NE⁴(Part), SE¹NE⁴(Part),
SW⁴NE⁴(Part), SW¹NE⁴(Part), Sec. 26; T. 8N-R. 47E

Total Acres in Farm ✓

Code Number 26E

Photo No. M. 13-186

AAA Contract No.

AAA Total Cropland Acreage.....

App. No. 2119-2120

Decree No.

Land is located in

Twp. 8N Rge. 47E Twp. Rge.

Twp. Rge. Twp. Rge.

Filed in Twp. 8N Rge. 47E

Remarks

.....

.....

.....

Tongue River Basin

Ownership
only irrigated land,
All ownership for
dry land not shown

34
2.6

East

n 19A and

59.42

1/4/47

us as soon



STATE OF MONTANA
STATE ENGINEERS OFFICE
Water Resources Survey

FORM WR-1-2N 12-47

Code No. 35F

County Custer

T. 8N R. 47

Name of Land Owner Star Printing Co Address Box 1015, Miles City

Name of Operator _____ Address _____

Part A

TO BE FILED BY THOSE OBTAINING IRRIGATION WATER FROM A DITCH COMPANY OR IRRIGATION DISTRICT

1. Water is delivered by: Tongue Yellowstone Irr. Dist.
Name of Ditch, Ditch Company or District Supplying Water
2. State the number of acres you irrigate under this system 24.39 Shares you hold _____
3. If you obtain water from more than one Company, give the number of shares, acres irrigated and the name of the Company under "Remarks." If you obtain water from a Ditch Company and also have a private system fill in both Part A and Part B.

Part B

TO BE FILED BY THOSE WHO HAVE A PRIVATE DITCH, PUMP OR IRRIGATION SYSTEM or those who have a private water right under a Ditch Company

4. In what year was this land first irrigated? Date See Log 111 - 2122
5. Give the name of the original appropriator (first user): J. H. ... No 31
6. Give the date appropriated _____ Amount filed on: Miners Inches _____ C. F. S. _____
7. State the total number of acres irrigated under this system: _____
8. Give the point of diversion: _____ 1/4 _____ 1/2 Section _____ Township _____ Range _____

Part C

TO BE FILED BY ALL WATER USERS IN ADDITION TO PART A OR PART B

9. Source of Water: Tongue River
Name of stream or lake from which water is originally diverted
10. Water is obtained by: (Check one) Gravity Pumping _____ Other _____
11. What is the greatest number of acres you have irrigated? ? Date _____
12. How many acres did you irrigate in 1977? (Crop and pasture) 24.39
13. State the total number of additional acres that could be irrigated by increasing the water supply, land leveling, etc. 5.0 This land is under what ditch? Same
14. How many acres of seeped land do you have which could be drained and put into production? _____
15. What is the condition of your irrigation system? Good
16. Is your water supply adequate? Yes No _____ Explain _____
17. REMARKS: _____

NOTE: The foregoing questions apply only to irrigated land shown on this plat.

DESCRIPTION AND MAP OF FARM

18. Legal Description of this Farm SW⁴ SW⁴, Sec 35



IRRIGATED LAND



NON-IRRIGATED LAND

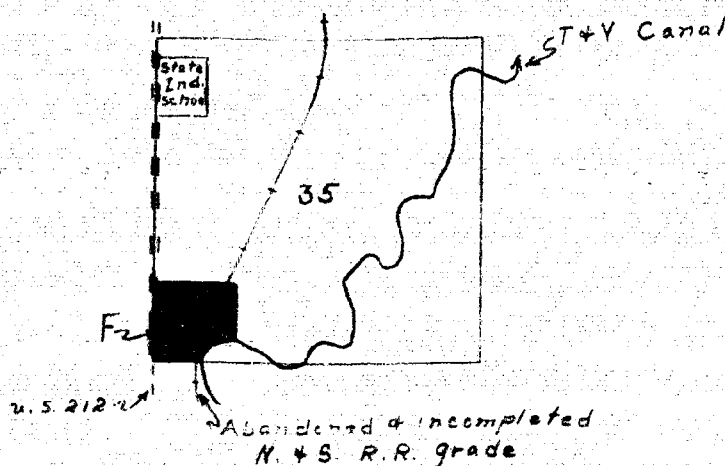


Potential Land

North

West

East



South

General & Special
Survey of Section 35
All acreage for
dry land is shown.

19. If the above land is irrigated from more than one ditch please give the acreage under each ditch in 19A and indicate the location of the land irrigated from each on the above map.

19A. Ditch: League Yellowstone River ditch Acres: 24137

Ditch: _____ Acres: _____

Information supplied by:

Name Richard Summers Address _____ Date 6/21/47

REMARKS: J. Cook - D. Resident

If you cannot answer all of the questions on this form answer as many as you can and return the form to us as soon as possible.

STATE ENGINEER'S OFFICE
WATER RESOURCES SURVEY

COUNTY *Custer*

FILE NO. *17-T.8N-R.47E*

Owner *Star Printing Co.* Address *Box 1015, Mile City*

(T. & Y. Canal)

AAA Owner Address

Operator " " Address " "

New Owner Address

New Operator Address

Assessment Record *yes - T. & Y. Canal*

Assessed Acreage *Sec. 35 - 30.39 Ac*

Legal Description of This Farm *SW & SW, Sec. 35; T. 8N - R. 47E*

Total Acres in Farm *✓*

Code Number *35F*

Photo No. *Ma. 13-185*

AAA Contract No.

AAA Total Cropland Acreage

App. No. *2119-212*

Decree No.

Land is located in

Twp. *8N* Rge. *11E* Twp. Rge.

Twp. Rge. Twp. Rge.

Filed in Twp. *8N* Rge. *11E*

Remarks

Tongue River Basin

Donating credit
only irrigated land
All remaining for
dry land not shown.

VC



STATE ENGINEERS OFFICE

STATE OF MONTANA
STATE ENGINEERS OFFICE

FORM WR-1-2M 12-47

Code No. 23 c
County Custer
T. 8N R. 47

Water Resources Survey

Name of Land Owner Chas. T. Stone Address Hathaway, Mont
Name of Operator _____ Address _____

Part A

TO BE FILED BY THOSE OBTAINING IRRIGATION WATER FROM
A DITCH COMPANY OR IRRIGATION DISTRICT

1. Water is delivered by: Tongue Yellowstone Irr. Dist.
Name of Ditch, Ditch Company or District Supplying Water
2. State the number of acres you irrigate under this system 6.0 Shares you hold _____
3. If you obtain water from more than one Company, give the number of shares, acres irrigated and the name of the Company under "Remarks." If you obtain water from a Ditch Company and also have a private system fill in both Part A and Part B.

Part B

TO BE FILED BY THOSE WHO HAVE A PRIVATE DITCH, PUMP OR IRRIGATION SYSTEM
or those who have a private water right under a Ditch Company

4. In what year was this land first irrigated? Date Sept. 1911 & 2120
5. Give the name of the original appropriator (first user): J. Deane No 31
6. Give the date appropriated _____ Amount filed on: Miners Inches _____ C. F. S. _____
7. State the total number of acres irrigated under this system: _____
8. Give the point of diversion: _____ $\frac{1}{4}$ _____ $\frac{1}{2}$ Section _____ Township _____ Range _____

Part C

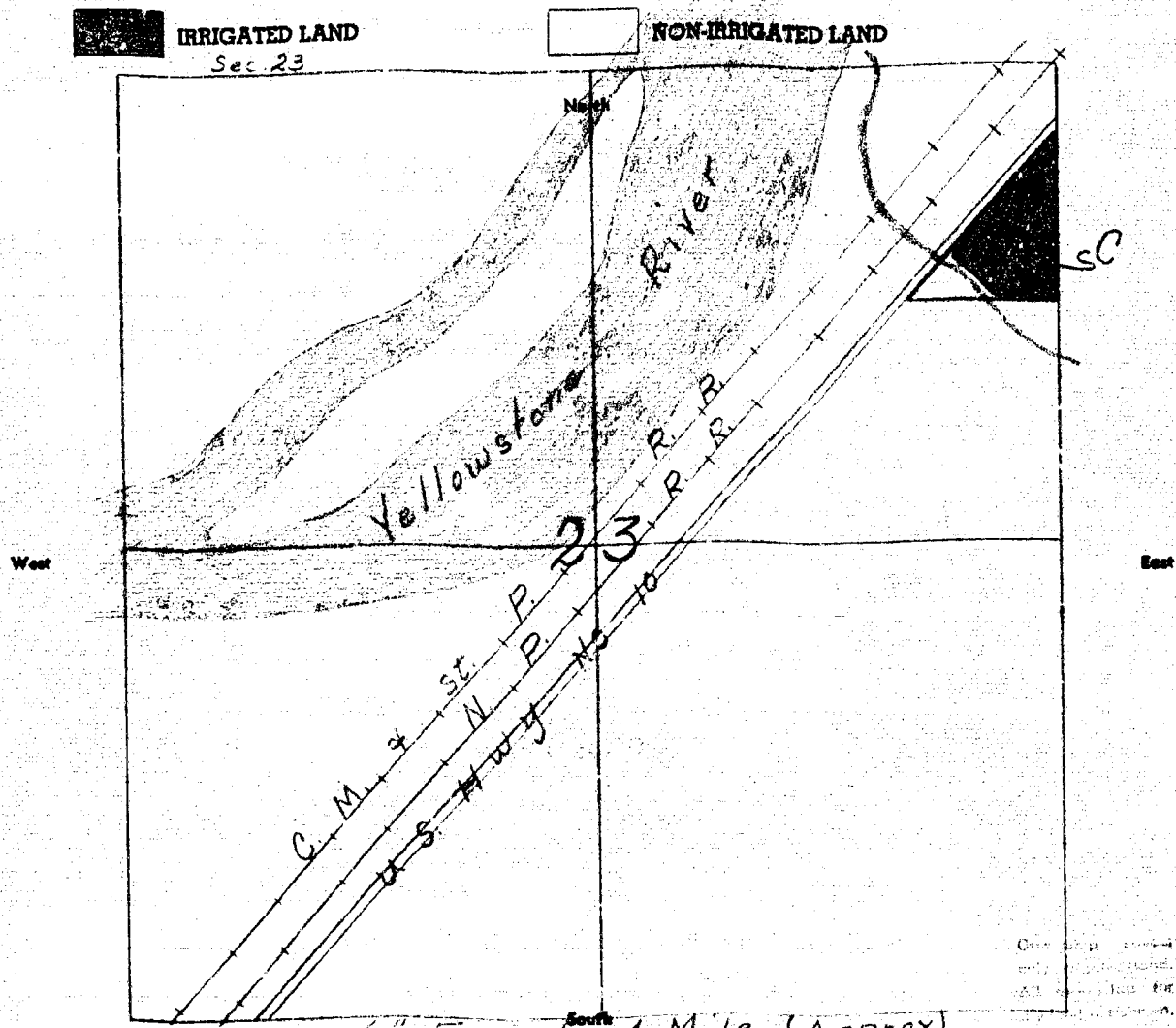
TO BE FILED BY ALL WATER USERS IN ADDITION TO PART A OR PART B

9. Source of Water: Tongue River
Name of stream or lake from which water is originally diverted
10. Water is obtained by: (Check one) Gravity Pumping _____ Other _____
11. What is the greatest number of acres you have irrigated? 6.0 Date _____
12. How many acres did you irrigate in 1947? (Crop and pasture) 6.0
13. State the total number of additional acres that could be irrigated by increasing the water supply, land leveling, etc. 7.02 This land is under what ditch? Same
14. How many acres of seeped land do you have which could be drained and put into production?
15. What is the condition of your irrigation system? Good
16. Is your water supply adequate? Yes No _____ Explain _____
17. REMARKS: _____

NOTE: The foregoing questions apply only to irrigated land shown on this plat.

DESCRIPTION AND MAP OF FARM

18. Legal Description of this Farm Part NE4NE4, Sec 23



19. If the above land is irrigated from more than one ditch please give the acreage under each ditch in 19A and indicate the location of the land irrigated from each on the above map.

19A. Ditch: Tongue Yellowstone Irr Canal Acres: 6.0
Ditch: _____ Acres: _____

Information supplied by:
Name Field Survey Address _____ Date 6/18/47

REMARKS: J. Cook & D. Paulist

If you cannot answer all of the questions on this form answer as many as you can and return the form to us as soon as possible.

STATE ENGINEER'S OFFICE
WATER RESOURCES SURVEY

COUNTY Custer

FILE NO. 17-T. 8N-R. 47E

Owner Stare, Chas. T. Address Hathaway, Montana

AAA Owner (T. & Y. Canal) Address

Operator Address

New Owner Address

New Operator Address

Assessment Record yes - T. & Y. Canal

Assessed Acreage Sec. 23 - 10.02 Ac.

Legal Description of This Farm NE¹NE¹ (Lot 1) Sec. 23, T. 8N-R. 47E

Total Acres in Farm

Code Number 23.C

Photo No. Me. 13-186

AAA Contract No.

AAA Total Cropland Acreage

App. No. 2119-2120

Decree No.

Land is located in

Twp. 8N Rge. 47E Twp. Rge.

Twp. Rge. Twp. Rge.

Filed in Twp. 8N Rge. 47E

Remarks

Tongue River Basin

Ownership covers only surveyed land. All ownership for any land not shown.



NOTICE
These forms are the property of the state of Montana and must be returned.

STATE OF MONTANA
STATE ENGINEERS OFFICE
Water Resources Survey

FORM WR-1-2M 12-47

Code No. 12B-24C

County Custer

T. 8N R. 47

Name of Land Owner T+Y Irr. dist Address Millers City

Name of Operator Howard Hicks Address Rte 1 - Box 164, Millers City

Part A

TO BE FILED BY THOSE OBTAINING IRRIGATION WATER FROM A DITCH COMPANY OR IRRIGATION DISTRICT

1. Water is delivered by: Tongue Yellowstone Irr. dist
Name of Ditch, Ditch Company or District Supplying Water
2. State the number of acres you irrigate under this system 134.0 Shares you hold _____
3. If you obtain water from more than one Company, give the number of shares, acres irrigated and the name of the Company under "Remarks." If you obtain water from a Ditch Company and also have a private system fill in both Part A and Part B.

Part B

TO BE FILED BY THOSE WHO HAVE A PRIVATE DITCH, PUMP OR IRRIGATION SYSTEM or those who have a private water right under a Ditch Company

4. In what year was this land first irrigated? Date less attached & already 2119 & 2120
5. Give the name of the original appropriator (first user): & Name No 31
6. Give the date appropriated _____ Amount filed on: Miners Inches _____ C. F. S. _____
7. State the total number of acres irrigated under this system: _____
8. Give the point of diversion: 1/4 Section _____ Township _____ Range _____

Part C




TO BE FILED BY ALL WATER USERS IN ADDITION TO PART A OR PART B

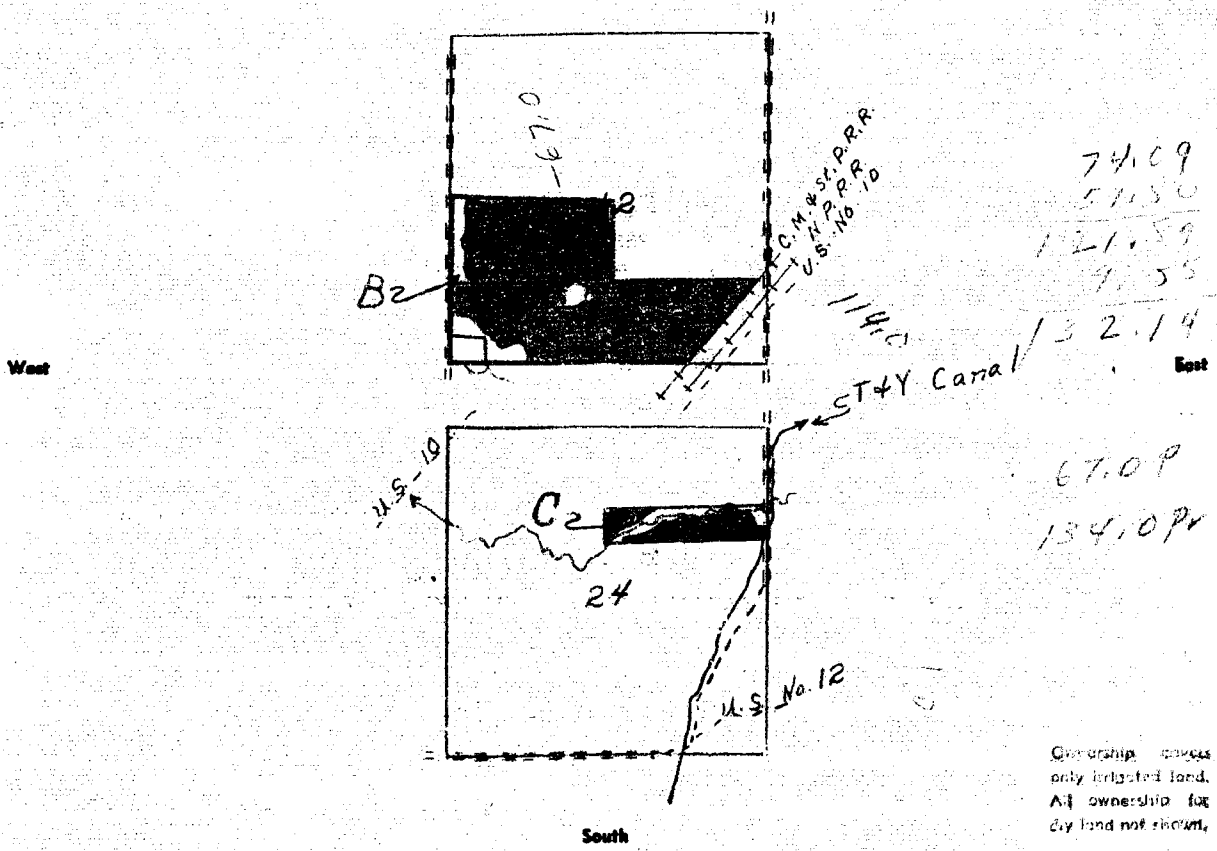
9. Source of Water: Tongue River
Name of stream or lake from which water is originally diverted
10. Water is obtained by: (Check one) Gravity _____ Pumping _____ Other _____
11. What is the greatest number of acres you have irrigated? 134.0 Date _____
12. How many acres did you irrigate in 1947? (Crop and pasture) 134.0
13. State the total number of additional acres that could be irrigated by increasing the water supply, land leveling, etc. 67.0 This land is under what ditch? Same T+Y
14. How many acres of seeped land do you have which could be drained and put into production? _____
15. What is the condition of your irrigation system? Good
16. Is your water supply adequate? Yes No _____ Explain _____
17. REMARKS: _____

NOTE: The foregoing questions apply only to irrigated land shown on this plat.

DESCRIPTION AND MAP OF FARM

18. Legal Description of this Farm Rt. 8282, N2E1/4, Sec. 12
N2S2NE4 Sec 24

 IRRIGATED LAND  NON-IRRIGATED LAND
 Potential Land North



Ownership covers only irrigated land. All ownership for dry land not shown.

19. If the above land is irrigated from more than one ditch please give the acreage under each ditch in 19A and indicate the location of the land irrigated from each on the above map.

19A. Ditch: Taylor Run ditch Acres: 134.10
 Ditch: _____ Acres: _____

Information supplied by:
 Name Field Survey Address _____ Date 4/21/47

REMARKS: J. Cook & D. Paulist

If you cannot answer all of the questions on this form answer as many as you can and return the form to us as soon as possible.

STATE ENGINEER'S OFFICE
WATER RESOURCES SURVEY

COUNTY *Custer*

FILE NO. *17-T. 8 N-R. 97 E*

Owner *Tongue & Yellowstone R. Irr. Dist* Address *Miles City*

AAA Owner Address

Operator *Hicks, Howard* Address *Rte 1-Box 164, Miles City*

New Owner Address

New Operator Address

Assessment Record *yes T. & Y. Canal*

Assessed Acreage *Sec. 12 - 152.78 Ac*
Sec. 24 - 9.55 Ac

Legal Description of This Farm *S²SW⁴ (Part), N²SW⁴, Sec. 12; NE⁴ (Part), Sec. 24;*
T. 8 N-R. 97 E

Total Acres in Farm.

Code Number *12B, 24C*

Photo No. *Ma 21-40*

AAA Contract No.

AAA Total Cropland Acreage

App. No. *2109, 2119, 2120*

Decree No.

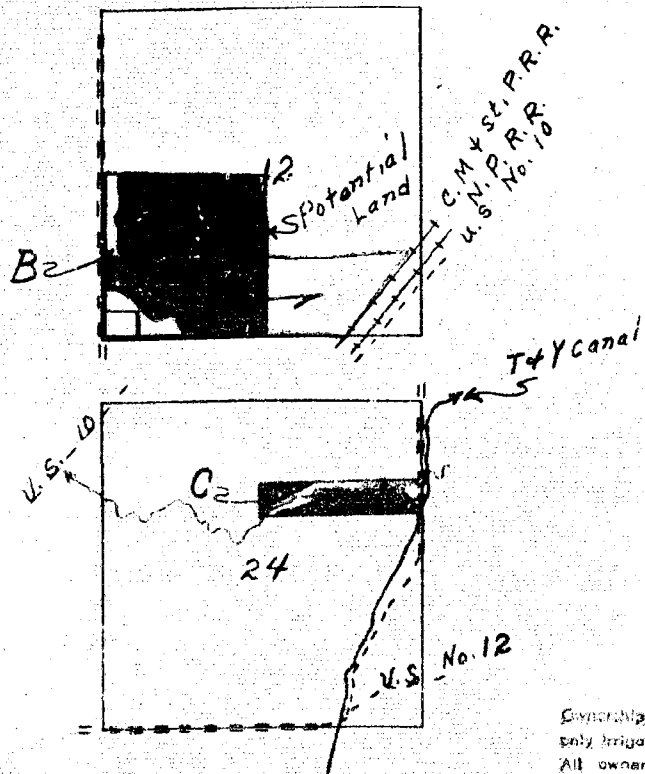
Land is located in

Twp. *8N* Rge. *77E* Twp. *7N* Rge. *77*

Twp. Rge. Twp. Rge.

Filed in Twp. *8N* Rge. *77E*

Remarks



Ownership shown
only irrigated land.
All ownership for
dry land not shown.

Tongue River Basin

STATE ENGINEER'S OFFICE
WATER RESOURCES SURVEY

COUNTY Cluster

FILE NO. 17-T.8N-R.47E

Owner Hicks, Howard E Address Rte 1 - Box 164, Miles City

AAA Owner (T.44 Canal) Address

Operator " " " " Address " " " "

New Owner Address

New Operator Address

Assessment Record yes - T.44 Canal

Assessed Acreage Sec. 12 - 57.50 ac

Legal Description of This Farm SW 1/4 SE 1/4 SE 1/4 (Part), Sec. 12, T.8N-R.47E

Total Acres in Farm ✓

Code Number 12D

Photo No. MA 21-40

AAA Contract No.

AAA Total Cropland Acreage

App. No. 135-2119-2120

Decree No.

Land is located in

Twp. 8N Rge. 47E Twp. 7N Rge. 47E

Twp. Rge. Twp. Rge.

Filed in Twp. 8N Rge. 47E

Remarks See Form on Tongue R.

& Yellowstone R. Irr. District

operated by Howard Hicks

in T.8N-R.47 & T.7N-R.47E

Completed with

Ownership covers only irrigated land. All ownership for dry land not shown.

Tongue River Basin

78 Ac
55 Ac
2.24

shown
found
in the
shown



These forms are the property of the State of Montana and must be returned.

STATE OF MONTANA
STATE ENGINEERS OFFICE

FORM WR-1-2M 12-47

Code No. 13K-13L

County Custer

T. 8N R. 41E

Water Resources Survey

Name of Land Owner P. J. & Ellen Verling Address Route 4, Miles City

Name of Operator _____ Address _____

Part A

TO BE FILED BY THOSE OBTAINING IRRIGATION WATER FROM A DITCH COMPANY OR IRRIGATION DISTRICT

1. Water is delivered by: Tongue Yellowstone Irr. Dist.
Name of Ditch, Ditch Company or District Supplying Water
2. State the number of acres you irrigate under this system 20.88 Shares you hold _____
3. If you obtain water from more than one Company, give the number of shares, acres irrigated and the name of the Company under "Remarks." If you obtain water from a Ditch Company and also have a private system fill in both Part A and Part B.

Part B

TO BE FILED BY THOSE WHO HAVE A PRIVATE DITCH, PUMP OR IRRIGATION SYSTEM or those who have a private water right under a Ditch Company

4. In what year was this land first irrigated? Date See App. 3117 & 3120
5. Give the name of the original appropriator (first user): See Record No. 31
6. Give the date appropriated _____ Amount filed on: Miners Inches _____ C. F. S. _____
7. State the total number of acres irrigated under this system: _____
8. Give the point of diversion: _____ 1/4 _____ 1/2 Section _____ Township _____ Range _____

Part C

TO BE FILED BY ALL WATER USERS IN ADDITION TO PART A OR PART B

9. Source of Water: Tongue River
Name of stream or lake from which water is originally diverted
10. Water is obtained by: (Check one) Gravity Pumping _____ Other _____
11. What is the greatest number of acres you have irrigated? ? Date _____
12. How many acres did you irrigate in 19 47 (Crop and pasture) 20.88
13. State the total number of additional acres that could be irrigated by increasing the water supply, land leveling, etc. 0 This land is under what ditch? _____
14. How many acres of seeped land do you have which could be drained and put into production? 0
15. What is the condition of your irrigation system? Good
16. Is your water supply adequate? Yes No _____ Explain _____

17. REMARKS: _____

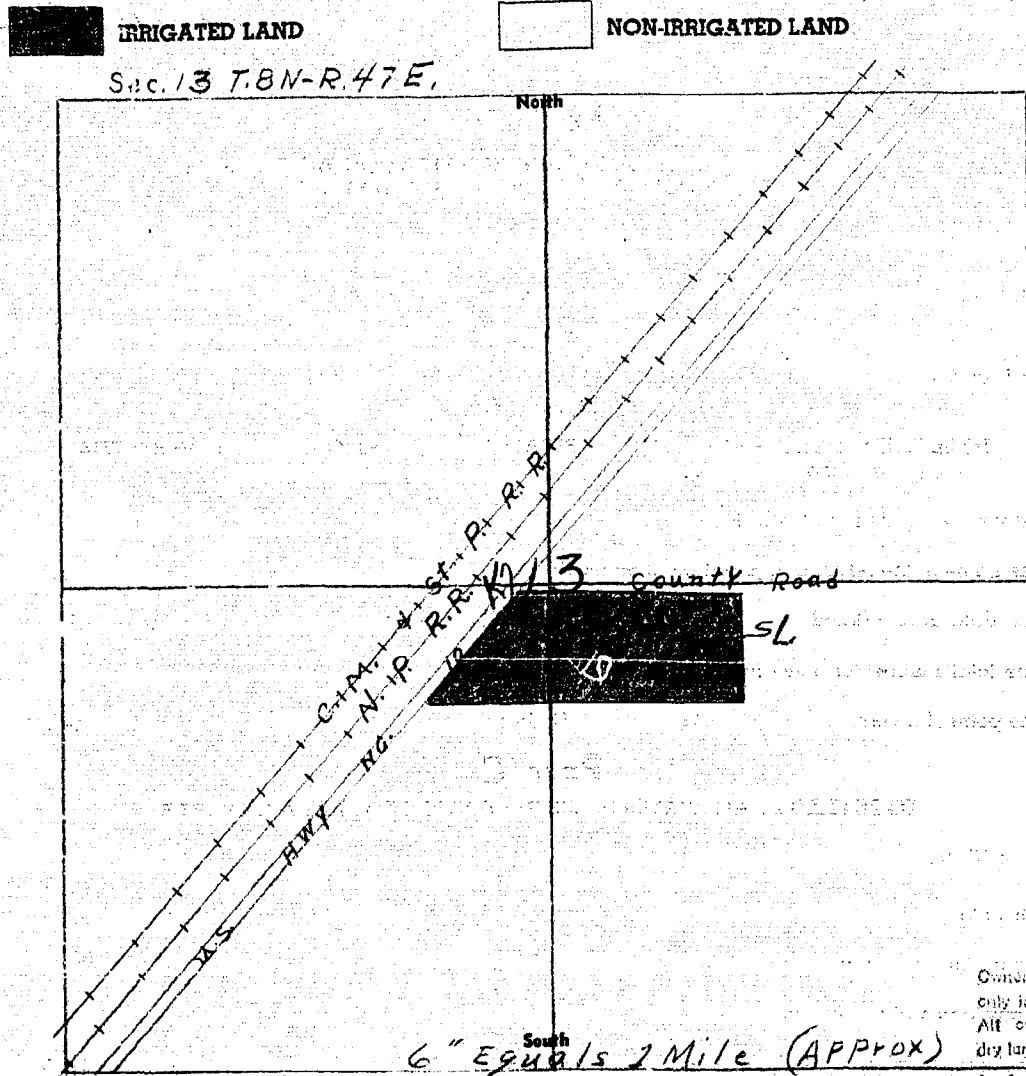
Over

if water used land, available for not shown.

NOTE: The foregoing questions apply only to irrigated land shown on this plat.

DESCRIPTION AND MAP OF FARM

18. Legal Description of this Farm Tract 9, & Tracts 6, 7, 8, Sec 13
T 8N R 47E



Ownership covers only irrigated land. All ownership for dry land not shown.

19. If the above land is irrigated from more than one ditch please give the acreage under each ditch in 19A and indicate the location of the land irrigated from each on the above map.

19A. Ditch: Tongue Yellowstone River ditch Acres: 20.88
Ditch: _____ Acres: _____

Information supplied by:

Name Field Survey Address _____ Date 6/11/47

REMARKS: D. Paulist & J. Cook

If you cannot answer all of the questions on this form answer as many as you can and return the form to us as soon as possible.

-2M 12-47
-13.1
P
17E
ty

name of
system fill

and level-

STATE ENGINEER'S OFFICE
WATER RESOURCES SURVEY

COUNTY Custer

FILE NO. 17-T.8N-R.47E

Owner Uerling, P.J. & Ellen Address Route 1, Miles City

AAA Owner (T. & Y. Canal) Address

Operator " " " " Address " "

New Owner Address

New Operator Address

0.33
14.55
20.88

Assessment Record Yes - T. & Y. Canal

¹³⁴
Sec 13, Tract No. 9 - 6.33A
¹³⁶
Assessed Acreage Tracts No. 6-7-8 - 14.55A

Legal Description of This Farm NE 1/4 SW 1/4 Custer Co. Tract 9, Sec. 13; T. 8N-R. 47E
NW 1/4 SE 1/4 Custer Co. Tracts 6-7-8, Sec. 13; T. 8N-R. 47E

Total Acres in Farm

Code Number 134 - 134

Photo No. MA 21-40

AAA Contract No.

AAA Total Cropland Acreage

App. No. 2119-2120

Decree No.

Land is located in

Twp. 5N Rge. 22E Twp. Rge.

Twp. Rge. Twp. Rge.

Filed in Twp. 5N Rge. 22E

Remarks

Tongue River Basin

Ownership of irrigated land.
All ownership for dry land not allowed.



These forms are the property of the State of Montana and must be returned.

STATE OF MONTANA
STATE ENGINEERS OFFICE

FORM WR-1-2M 12-47

Code No. 340-346
County Custer
T. 8N R. 41E

Water Resources Survey

Name of Land Owner Jacob & Rebecca Van Dyke Address Rt. 1 - 800 Carling Av
Name of Operator _____ Address Miller City

Part A

TO BE FILED BY THOSE OBTAINING IRRIGATION WATER FROM
A DITCH COMPANY OR IRRIGATION DISTRICT

- Water is delivered by: Tongue Yellowstone Irr. Dist.
Name of Ditch, Ditch Company or District Supplying Water
- State the number of acres you irrigate under this system: 12.50 Shares you hold _____
- If you obtain water from more than one Company, give the number of shares, acres irrigated and the name of the Company under "Remarks." If you obtain water from a Ditch Company and also have a private system fill in both Part A and Part B.

Part B

TO BE FILED BY THOSE WHO HAVE A PRIVATE DITCH, PUMP OR IRRIGATION SYSTEM
or those who have a private water right under a Ditch Company

- In what year was this land first irrigated? Date Nov 1911 & 1913
- Give the name of the original appropriator (first user): J. Van Dyke
- Give the date appropriated _____ Amount filed on: Miners Inches _____ C. F. S. _____
- State the total number of acres irrigated under this system: _____
- Give the point of diversion: _____ 1/4 _____ 1/4 Section _____ Township _____ Range _____

Part C

TO BE FILED BY ALL WATER USERS IN ADDITION TO PART A OR PART B

- Source of Water: Tongue River
Name of stream or lake from which water is originally diverted
- Water is obtained by: (Check one) Gravity Pumping _____ Other _____
- What is the greatest number of acres you have irrigated? _____ Date _____
- How many acres did you irrigate in 1948 (Crop and pasture) 12.50
- State the total number of additional acres that could be irrigated by increasing the water supply, land leveling, etc. _____ This land is under what ditch? _____
- How many acres of seeped land do you have which could be drained and put into production? _____
- What is the condition of your irrigation system? Good
- Is your water supply adequate? Yes No _____ Explain _____
- REMARKS: See Part B for more information

NOTE: The foregoing questions apply only to irrigated land shown on this plat.

DESCRIPTION AND MAP OF FARM

18. Legal Description of this Farm See WR form attached



IRRIGATED LAND

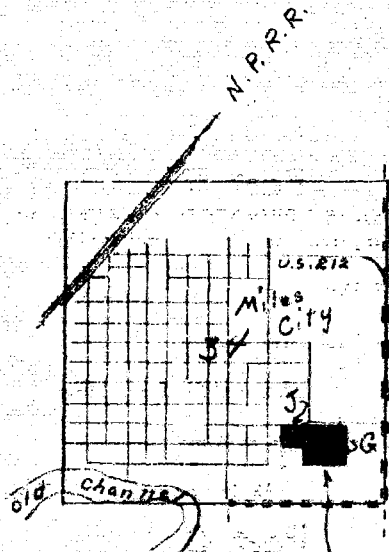


NON-IRRIGATED LAND

North

West

East



Buys water from T. & G. Irr. Dist.

Not irrigated last year so

therefore was not listed in T. & G.

Assessment

South

(Ordinarily this land is irrigated every year.)

19. If the above land is irrigated from more than one ditch please give the acreage under each ditch in 19A and indicate the location of the land irrigated from each on the above map.

19A. Ditch: T. & G. Irr. Dist. Acres: 2.50

Ditch: _____ Acres: _____

Information supplied by:

Name Richard Sawyer Address _____ Date 6/14/47

REMARKS: See book to have parcel

If you cannot answer all of the questions on this form answer as many as you can and return the form to us as soon as possible.

STATE ENGINEER'S OFFICE
WATER RESOURCES SURVEY

COUNTY Custer

FILE NO. 17-T. 8N-R. 47E

Owner Van Dyke, Jacob & Rebecca Address Rte. 1, 800 Ealing Ave, Miles City

AAA Owner (T. & R. Canal) Address

Operator " " " Address " " "

New Owner Address

New Operator Address

Assessment Record yes - T. & R. Canal - 2.50 Acres Assessed

County Assessment - 2.50 Acres (Blk 27) - 10.00 Acres for W²N²SE⁴SE⁴

Assessed Acreage Sed 34 - 12.50 Ac

Legal Description of This Farm S.W.⁴SE⁴ (Part), Highland Park Block No. 27, Sed. 34;

W²N²SE⁴SE⁴, Sed 34; T. 8N-R. 47E

Total Acres in Farm ✓

Code Number 34d-34g

Photo No. MA 13-185

AAA Contract No.

AAA Total Cropland Acreage

App. No. 2119-2120

Decree No.

Land is located in

Twp. 8N Rge. 47E Twp. Rge.

Twp. Rge. Twp. Rge.

Filed in Twp. 8N Rge. 47E

Remarks 10 Acres not listed

in original T. & R. file

Disturb channel by

water from T. & R. This work

is done about every year

Tongue River Basin

Comments
only reported land
All comments for
this land are shown



NOTICE
The State Engineers Office
has received and is
maintaining records
of all applications
for water rights.

STATE OF MONTANA
STATE ENGINEERS OFFICE
Water Resources Survey

FORM WR-1-2M 12-47

Code No. 13F
County Custer
T. 5N R 47E

Name of Land Owner P. J. Wedge Address Box 997, Miles City
Name of Operator Ted Wassell Address _____

Part A

**TO BE FILED BY THOSE OBTAINING IRRIGATION WATER FROM
A DITCH COMPANY OR IRRIGATION DISTRICT**

1. Water is delivered by: Tongue Yellowstone Irr. Dist.
Name of Ditch, Ditch Company or District Supplying Water
2. State the number of acres you irrigate under this system 35.46 Shares you hold _____
3. If you obtain water from more than one Company, give the number of shares, acres irrigated and the name of the Company under "Remarks." If you obtain water from a Ditch Company and also have a private system fill in both Part A and Part B.

Part B

**TO BE FILED BY THOSE WHO HAVE A PRIVATE DITCH, PUMP OR IRRIGATION SYSTEM
or those who have a private water right under a Ditch Company**

4. In what year was this land first irrigated? Date 1911 Aug. 5 11 1913
5. Give the name of the original appropriator (first user): James H. 31
6. Give the date appropriated _____ Amount filed on: Miners Inches _____ C. F. S. _____
7. State the total number of acres irrigated under this system: _____
8. Give the point of diversion: _____ 1/4 _____ 1/4 Section _____ Township _____ Range _____

Part C

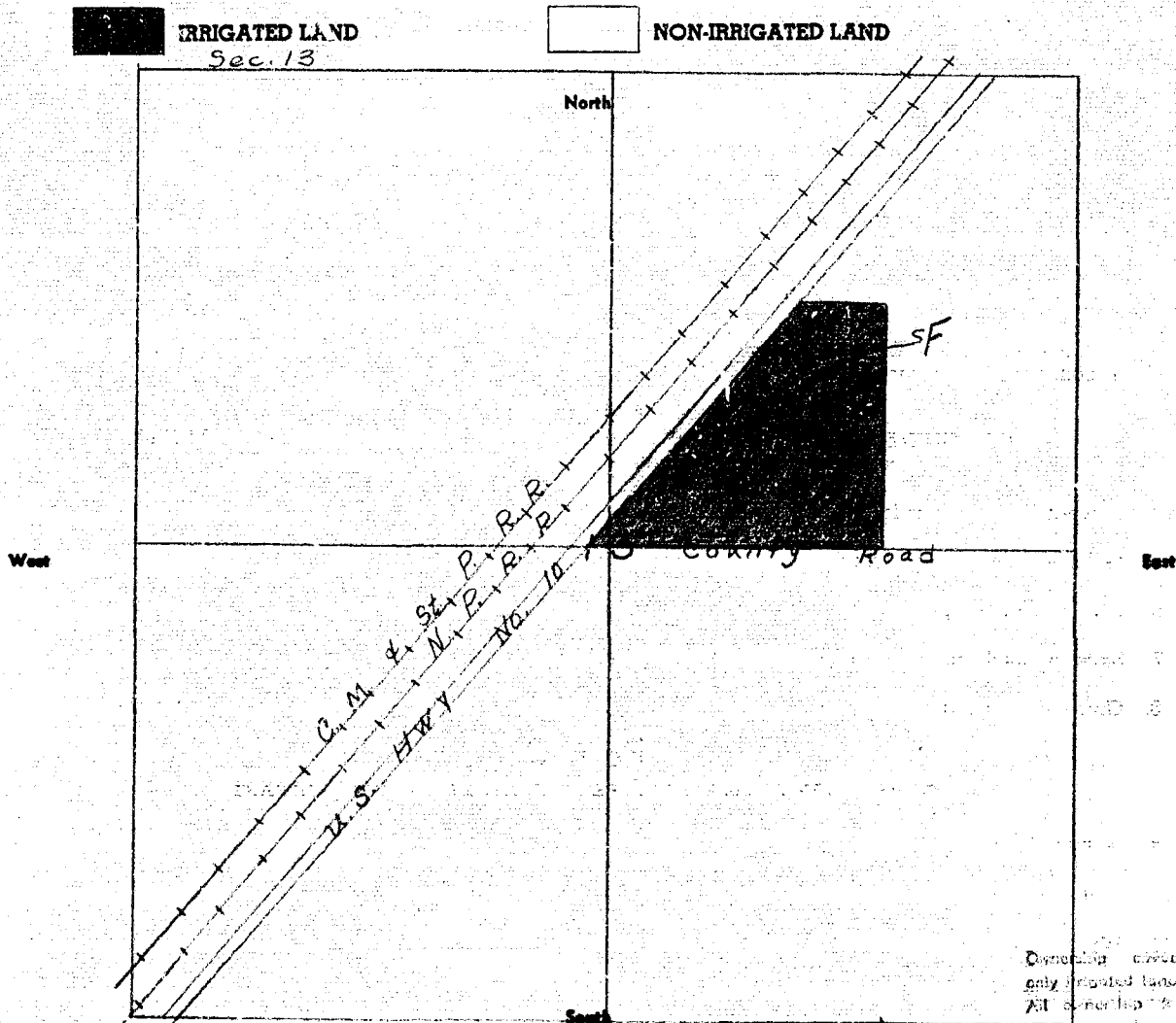
TO BE FILED BY ALL WATER USERS IN ADDITION TO PART A OR PART B

9. Source of Water: Tongue River
Name of stream or lake from which water is originally diverted
10. Water is obtained by: (Check one) Gravity Pumping _____ Other _____
11. What is the greatest number of acres you have irrigate? ? Date _____
12. How many acres did you irrigate in 1947? (Crop and pasture) 35.48
13. State the total number of additional acres that could be irrigated by increasing the water supply, land leveling, etc. _____ This land is under what ditch? ✓
14. How many acres of seeped land do you have which could be drained and put into production? ✓
15. What is the condition of your irrigation system? Good
16. Is your water supply adequate? Yes No _____ Explain _____
17. REMARKS: _____

NOTE: The foregoing questions apply only to irrigated land shown on this plat.

DESCRIPTION AND MAP OF FARM

18. Legal Description of this Farm SE¹ NW⁴ (E of road), NE⁴ (east of road)
(part) Sec. 13,



19. If the above land is irrigated from more than one ditch please give the acreage under each ditch in 19A and indicate the location of the land irrigated from each on the above map.

19A. Ditch: Longue Yellowstone Dr. ditch Acres: 35.46
Ditch: _____ Acres: _____

Information supplied by:

Name Field Survey Address _____ Date 6/11/47

REMARKS: D. Paulint + J. Cook

If you cannot answer all of the questions on this form answer as many as you can and return the form to us as soon as possible.

STATE ENGINEER'S OFFICE
WATER RESOURCES SURVEY

COUNTY Custer

FILE NO. 17-T.8N-R.47E

Owner Wedge, Paul J. Address Box 997, Miles City

AAA Owner 90 Ted Wassell Address _____
(T. & Y. Canal)

Operator " Address " "

New Owner _____ Address _____

New Operator _____ Address _____

Assessment Record yes - T. & Y. Canal

Assessed Acreage Sec. 13 - 35.46 Ac

Legal Description of This Farm SE¹ NW¹ (East of Road), NE¹ (East of Road) (Part)
Sec. 13; T. 8N-R. 47E

Total Acres in Farm ✓

Code Number 13F

Photo No. Ma 21-40

AAA Contract No. _____

AAA Total Cropland Acreage _____

App. No. 2119-2120

Decree No. _____

Land is located in

Twp. 8N Rge. 47E Twp. _____ Rge. _____

Twp. _____ Rge. _____ Twp. _____ Rge. _____

Filed in Twp. 8N Rge. 47E

Remarks _____

Tongue River Basin

Ownership shown
only irrigated land;
All ownership for
dry land not shown.



NOTICE
These forms and the
instructions of the State
of Montana and must
be returned.

STATE OF MONTANA
STATE ENGINEERS OFFICE

FORM WR-1—2M 12-47

Code No. 13 E
County Custer
T. 8N R. 47

Water Resources Survey

Name of Land Owner Ernest & Harriet Wyttenhove Address _____

Name of Operator _____ Address Rte 1, Miles City

Part A

TO BE FILED BY THOSE OBTAINING IRRIGATION WATER FROM
A DITCH COMPANY OR IRRIGATION DISTRICT

- Water is delivered by: Tongue Yellowstone Irr Dist.
Name of Ditch, Ditch Company or District Supplying Water
- State the number of acres you irrigate under this system. 20.0 Shares you hold _____
- If you obtain water from more than one Company, give the number of shares, acres irrigated and the name of the Company under "Remarks." If you obtain water from a Ditch Company and also have a private system fill in both Part A and Part B.

Part B

TO BE FILED BY THOSE WHO HAVE A PRIVATE DITCH, PUMP OR IRRIGATION SYSTEM
or those who have a private water right under a Ditch Company

- In what year was this land first irrigated? Date See records filed under 2117 & 2120
- Give the name of the original appropriator (first user): J. Decker No. 21
- Give the date appropriated _____ Amount filed on: Miners Inches _____ C. F. S. _____
- State the total number of acres irrigated under this system: _____
- Give the point of diversion: _____ 1/4 _____ 1/4 Section _____ Township _____ Range _____

Part C

TO BE FILED BY ALL WATER USERS IN ADDITION TO PART A OR PART B

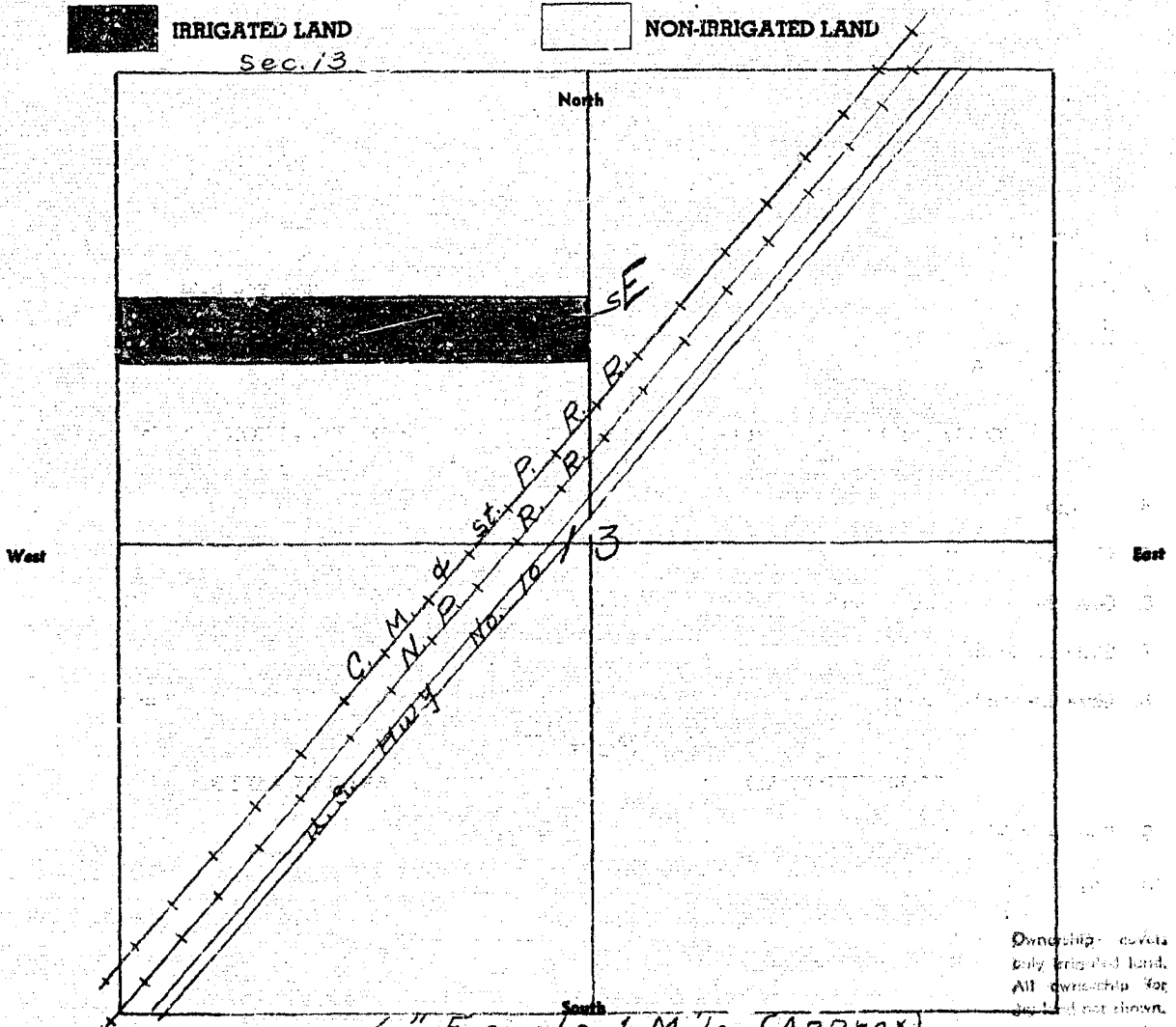
- Source of Water: Tongue R.
Name of stream or lake from which water is originally diverted
- Water is obtained by: (Check one) Gravity Pumping _____ Other _____
- What is the greatest number of acres you have irrigated? ? Date _____
- How many acres did you irrigate in 1947? (Crop and pasture) 20.0
- State the total number of additional acres that could be irrigated by increasing the water supply, land leveling, etc. This land is under what ditch?
- How many acres of seeped land do you have which could be drained and put into production?
- What is the condition of your irrigation system? Good
- Is your water supply adequate? Yes No _____ Explain _____
- REMARKS: _____

Over

NOTE: The foregoing questions apply only to irrigated land shown on this plot.

DESCRIPTION AND MAP OF FARM

18. Legal Description of this Farm N2S2 NW4, Sec. 13



19. If the above land is irrigated from more than one ditch please give the acreage under each ditch in 19A and indicate the location of the land irrigated from each on the above map.

19A. Ditch: Tongue Yellowstone Div. Ditch Acres: 20.0
 Ditch: _____ Acres: _____

Information supplied by:
 Name Field Survey Address _____ Date 6/11/47

REMARKS: A. Paulint + J. Cook

If you cannot answer all of the questions on this form answer as many as you can and return the form to us as soon as possible.

STATE ENGINEER'S OFFICE
WATER RESOURCES SURVEY

COUNTY Custer

FILE NO. 17-T.8N-R.47E

Owner Wyttanbore, Ernest & Harriet Address Route 1, Miles City
(T. & Y. Canal)

AAA Owner Address

Operator Address

New Owner Address

New Operator Address

Assessment Record yes - T. & Y. Canal

Assessed Acreage Sec. 13 - 20.00 Ac

Legal Description of This Farm N 2 S 2 NW 4, Sec. 13, T. 8 N - R. 47 E

Total Acres in Farm ✓

Code Number 13E

Photo No. MA 21-40

AAA Contract No.

AAA Total Cropland Acreage

App. No. 2106-2119-2120

Decree No.

Land is located in

Twp. 8N Rge. 47E Twp. Rge.

Twp. Rge. Twp. Rge.

Filed in Twp. 8N Rge. 47E

Remarks also may operate

See Wyttanbore farm ?

(Code No. 13D)

Toogoe River Basin

Ownership covers
only irrigated land.
All ownership for
dry land not shown.

East

9A and

0.0

1/47

CS SOON



Created by and for
the people of the State
of Montana and used
by authority.

STATE OF MONTANA
STATE ENGINEERS OFFICE

FORM WR-1-2M 12-47

Code No. 130

County Auster

T. 8N R. 47E

Water Resources Survey

Name of Land Owner Joe + Evelyn, Wyttenhove Address Rte 1, Miles City

Name of Operator _____ Address _____

Part A

TO BE FILED BY THOSE OBTAINING IRRIGATION WATER FROM
A DITCH COMPANY OR IRRIGATION DISTRICT

1. Water is delivered by: Tongue Yellowstone Div. dist.
Name of Ditch, Ditch Company or District Supplying Water
2. State the number of acres you irrigate under this system. 25.00 Shares you hold _____
3. If you obtain water from more than one Company, give the number of shares, acres irrigated and the name of the Company under "Remarks." If you obtain water from a Ditch Company and also have a private system fill in both Part A and Part B.

Part B

TO BE FILED BY THOSE WHO HAVE A PRIVATE DITCH, PUMP OR IRRIGATION SYSTEM
or those who have a private water right under a Ditch Company

4. In what year was this land first irrigated? Date 1919 & 1920
5. Give the name of the original appropriator (first user): J. W. Moore 1903
6. Give the date appropriated _____ Amount filed on: Miners Inches _____ C. F. S. _____
7. State the total number of acres irrigated under this system: _____
8. Give the point of diversion: _____ $\frac{1}{4}$ _____ $\frac{1}{4}$ Section _____ Township _____ Range _____

Part C

TO BE FILED BY ALL WATER USERS IN ADDITION TO PART A OR PART B

9. Source of Water: Tongue R
Name of stream or lake from which water is originally diverted
10. Water is obtained by: (Check one) Gravity Pumping _____ Other _____
11. What is the greatest number of acres you have irrigated? 25.00 Date _____
12. How many acres did you irrigate in 1947? (Crop and pasture) 25.00
13. State the total number of additional acres that could be irrigated by increasing the water supply, land leveling, etc. 0 This land is under what ditch? _____
14. How many acres of seeped land do you have which could be drained and put into production? 0
15. What is the condition of your irrigation system? Good
16. Is your water supply adequate? Yes No _____ Explain _____
17. REMARKS: _____

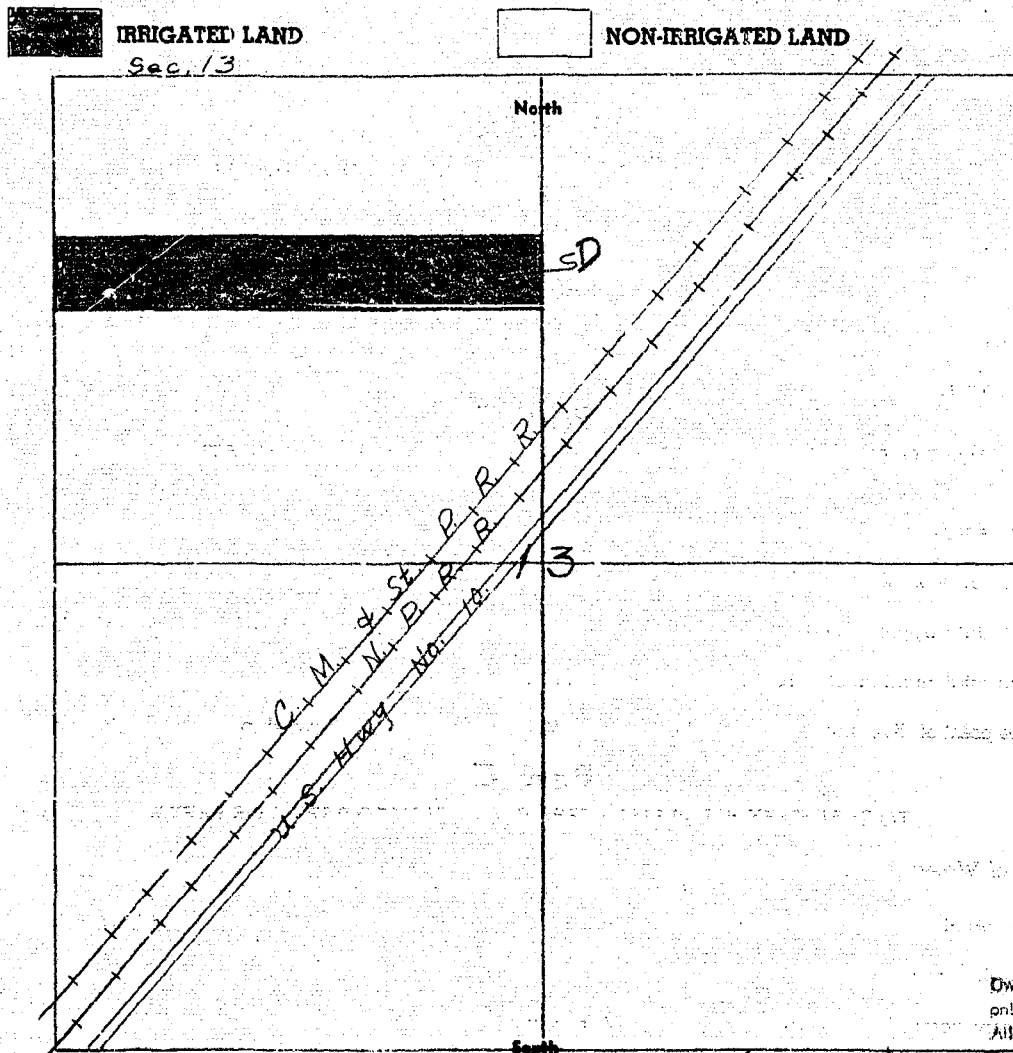
Over

ship covers
irrigated land,
ownership for
not shown.

NOTE: The foregoing questions apply only to irrigated land shown on this plot.

DESCRIPTION AND MAP OF FARM

18. Legal Description of this Farm out of NW 1/4 (part) Sec. 13



19. If the above land is irrigated from more than one ditch please give the acreage under each ditch in 19A and indicate the location of the land irrigated from each on the above map.

19A. Ditch: Tongue Yellowstone Irr. dist. Acres: 25.00
Ditch: _____ Acres: _____

Information supplied by:

Name Field Survey Address _____ Date 6/11/47

REMARKS: D. Pouliot

If you cannot answer all of the questions on this form answer as many as you can and return the form to us as soon as possible.

STATE ENGINEER'S OFFICE
WATER RESOURCES SURVEY

COUNTY Cluster

FILE NO. 17-T.8N-R.47E

Owner Wyttenhove, Joe & Eveline Address Route 1, Miles City

AAA Owner (T. & Y Canal)
Go. Ernie Wyttenhove? Address

Operator " Address " "

New Owner Address

New Operator Address

Assessment Record yes - T. & Y Canal

Assessed Acreage Sec. 13 - 25.00 Ac.

Legal Description of This Farm out of
1/4 N² NW⁴ (Part), Sec. 13; T. 8N - R. 47E

Total Acres in Farm

Code Number 130

Photo No. M. 21-40

AAA Contract No.

AAA Total Cropland Acreage

App. No. 2119-2120

Decree No.

Land is located in

Twp. 8N Rge. 47E Twp. Rge.

Twp. Rge. Twp. Rge.

Filed in Twp. 8N Rge. 47E

Remarks

Tongue River Basin

Use only
city, detached land,
81 (containing the
applied to them.



WORKS
...
...

STATE OF MONTANA
STATE ENGINEERS OFFICE
Water Resources Survey

FORM WR-1-2M 12-47

Code No. 36A
County Custer
T. 8N R. 47

Name of Land Owner Katherine Yamada Address Blk 1, Box 198
Name of Operator _____ Address Miller City

Part A

TO BE FILED BY THOSE OBTAINING IRRIGATION WATER FROM
A DITCH COMPANY OR IRRIGATION DISTRICT

- Water is delivered by: Tongue Yellowstone Irr. Dist.
Name of Ditch, Ditch Company or District Supplying Water
- State the number of acres you irrigate under this system: 8.23 Shares you hold _____
- If you obtain water from more than one Company, give the number of shares, acres irrigated and the name of the Company under "Remarks." If you obtain water from a Ditch Company and also have a private system fill in both Part A and Part B.

Part B

TO BE FILED BY THOSE WHO HAVE A PRIVATE DITCH, PUMP OR IRRIGATION SYSTEM
or those who have a private water right under a Ditch Company

- In what year was this land first irrigated? Date Summer 1912 + 1920
- Give the name of the original appropriator (first user): James W. ...
- Give the date appropriated _____ Amount filed on: Miners Inches _____ C. F. S. _____
- State the total number of acres irrigated under this system: _____
- Give the point of diversion: _____ 1/4 _____ 1/4 Section _____ Township _____ Range _____

Part C

TO BE FILED BY ALL WATER USERS IN ADDITION TO PART A OR PART B

- Source of Water: Tongue River
Name of stream or lake from which water is originally diverted
- Water is obtained by: (Check one) Gravity Pumping Other _____
- What is the greatest number of acres you have irrigated? ? Date _____
- How many acres did you irrigate in 1947 (Crop and pasture) 8.23
- State the total number of additional acres that could be irrigated by increasing the water supply, land leveling, etc. 6.0 and how much land is under what ditch? Same by pump
- How many acres of soil, _____ and do you have which could be drained and put into production?
- What is the condition of your irrigation system? Good - pump not in use 1947
- Is your water supply adequate? Yes No _____ Explain _____

REMARKS: Assessed 35.20 acres for land level-
ing by pump. We could only find 6.0 acres
that would be feasible to irrigate by pump
other land very rough & not practical
to irrigate.

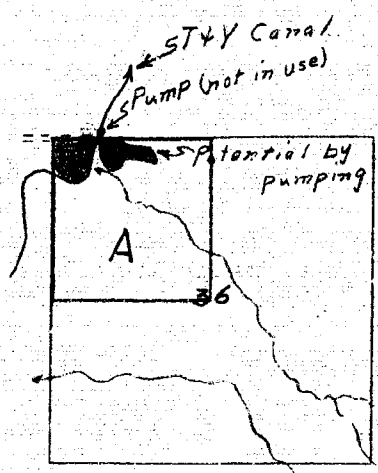
Over

NOTE: The foregoing questions apply only to irrigated land shown on this plat.

DESCRIPTION AND MAP OF FARM

18. Legal Description of this Farm. Part NW 4 NW 4, Part NW 2 NW 4, Sec 36.

IRRIGATED LAND NON-IRRIGATED LAND
 Potential Land



West

East

South

Ownership covers only irrigated land. All ownership for dry land not shown.

19. If the above land is irrigated from more than one ditch please give the acreage under each ditch in 19A and indicate the location of the land irrigated from each on the above map.

19A Ditch: Logan River Yellowstone Div. dist. Acres: 8.23
Ditch: _____ Acres: _____

Information supplied by:

Name: Field Survey Address: _____ Date: 6/21/57

REMARKS: In Cash & Dan Paulson

If you cannot answer all of the questions on this form answer as many as you can and return the form to us as soon as possible.

name of stem fill

d level

1947

er
p
al

STATE ENGINEER'S OFFICE
WATER RESOURCES SURVEY

COUNTY Custer

FILE NO. 17-T 8N-R 47E

Owner Yamada, Katherine Address Rte 1-Box 198, Miles City

AAA Owner (T & Y Canal) Address

Operator " " " " " " " " " " " "

New Owner Address

New Operator Address

Assessment Record yes - T & Y Canal

By Part 36 Sec 36-55, 50, 92
Assessed Acreage Sec 36 = 8.23 Ac

Legal Description of This Farm NW 1/4 NW 1/4 (Part), N 1/4 NW 1/4 (Part), Sec 36;

T 8N-R 47E

Total Acres in Farm

Code Number 36A

Photo No. Ma 13-185

AAA Contract No.

AAA Total Cropland Acreage

App. No. 2119-2120

Decree No.

Land is located in

Twp. 8N Rge. 47E Twp. Rge.

Twp. Rge. Twp. Rge.

Filed in Twp. 8N Rge. 47E

Remarks

Tongue River Basin

Ownership shown
only registered land.
All ownership for
any land not shown.