

On-Line Version of Index to Rib Lake Photos and Document Collection - Rib Lake Historical Society





- To search this document, hit “Ctrl-F”, then enter the keyword(s)
 - To view the selected image online, click the link below

Each image has been assigned its accession number. Documents, maps, books, etc. consisting of more than one page use the same accession number, but pages following the first are labeled A, B, C, etc. The first accession number is 10000.

Abbreviations: ~ = Westboro | != Chelsea | Aka=as known as | CTH=County Trunk Highway | Db=Doing business as | Et al. = And others | Et ux. = and wife | FDS=Fayette Delos Shaw a/k/a Fayette D. Shaw | Fka-formerly known as | FNBRL-First National Bank of Rib Lake | HMLC=Heidrick & Matson Lumber Company | JJK=John J. Kennedy | K=Contract | L = Letter | Lka=Last known as | MRPA-McComb’s Racing Park Addition to the Village of Rib Lake | Nka=now known as | P =Photograph | Pka= properly known as | RLH=Rib Lake History | RLHe = Rib Lake Herald (newspaper) | RLHsoc = Rib Lake Historical Society, LLC | RLLC = Rib Lake Lumber Company | RLPL = Rib Lake Public Library | R.O.W.=Right-of-way | RPR = Robert P. Rusch | STH = State Trunk Highway | TC=Taylor County | TCC-Twentieth Century Club | UN = Unidentified | USLC=United States Leather Company | W = Writing

10000-10099

 10000-P. Aerial 8-28-1938, Village of Rib Lake & environs.jpg
 10001-P. Aerial 8-28-1938, Village of Rib Lake & NW.jpg
 10002-P. Aerial 8-28-1938, Village of Rib Lake & SW.jpg
 10003-P. 1896 ‘Largest Load of Bark ever hauled to Fayette Shaw.jpg
 10004-P. Back side Teamster Herman Wagler.jpg
 10005-P. McComb Ave. 1900 to North [from Tram Bridge].jpg
 10006-P. McComb Ave. & Landall to N business brick bank buildin.jpg
 10007-P. Camp 4 NE Wood Lake, Shay Locomotive.jpg
 10008-P. Loading Logging Sleigh.jpg
 10009-P. RLLC locomotive 67 McGiffert Loaders, camp unknown.jpg
 10010-P. RLLC camp unknown c. 1940.jpg
 10011-L. Steamhauler “Bob Hess” “1920” Camp 9.pub
 10012-L. Steamhauler at Rib Lake.pub

 10014-P. Steamhauler & peeled hemlock c. 1920.pub
 10015-P.unidentified Minn. Logging camp c. 1900.pub
 10016-L. RPR to Star News 5-27-05 Steam hauler operations at.pdf
 10017-P. Rib Lake steam hauler.pub
 10020-L. McComb Ave, Rib Lake to north, west side c. 1920.pub
 10022-P. steam hauler & 4 sleigh loads of logs.pub
 10023-L. A Pictorial History of the RibLakeArea,211pgs.pdf
 10038-L. James Peterson _ Rib Lake logger c. 1930 article 'My Hi.pdf
 10039-L. Star News Railroads in Taylor Co. by Everett A. Rusch.pdf
 10041-M. 1929 Wis. Railway Comm. – Wis. Map.pdf
 10042-M. c.1905 Railroad map of Wis.-World Atlas, NB line west.pdf
 10045-L. Guide to The Pine Line RPRusch 4-1997.pdf
 10046-RLH dams 1914 Report of Railroad Comm to Wis. Legislat.pdf
 10047-Names of Rib Lake Old Timers.pdf
 10048-RLH camps, Pine, How logging camps were operated, 1868.pdf
 10049-RLH history c. 1990 by Robert Lucia.pdf
 10050-Rib Lake & Taylor Co. History by Ray Bundick, Westboro.pdf
 10051-Disappearance of Father Menard, by Harry Curran, 9 pgs.pdf
 10052-History of Rib Lake by Guy Wallace, 11 pgs.pdf
 10053-History of Rib Lake by Elsie M. Beck, 9 pgs, 1938.pdf
 10056A-G- Text, W.C. Land Grants.pdf
 10057-Map-T.C. land grant lands 1881.pdf
 10058-Railroad 'time table' 1-3-1892.pdf
 10058A-time table 1904.pdf
 10058B-time table 1909.pdf
 10058C-time table 1920.pdf
 10058D-time table 1936.pdf
 10058E-time table 1941..pdf
 10058F-time table 1960.pdf
 10059-L. Charles H. Stats to RPR.pdf
 10060-Railroads-Wis. Central-Governor Wm. Taylor, title page.pdf

 10060A-pg 18 'Into the Deep Woods'.pdf
 10060B-10-1872 inspection.pdf
 10060C-pg 20.pdf
 10061-The Westboro Story, 1996, by Ruby Evelyn & Harrold Hat.pdf
 10062-P. Herman C. Peterson homestead,.pub
 10063-P. Alexander Stewart Lumber Company, Wausau, WI 1910.pub
 10064-P. Atwood Sawmill, Park Falls, WI 1910.pub
 10065-P. Interior photo blacksmith, Stevens Point, WI 1911.pub
 10066-P. Saw filer c. 1910.pub
 10067-P. Main Street, Park Falls, c. 1900.pub
 10068-P. Neillsville, WI c. 1911.pub
 10069-P. Putting in sidewalk at Westboro.pub
 10070-P. 'Wheeler' STH 13, Westboro c. 1900.pub
 10071-P. Cook shanty-interior-Central Leather Co, Knowlton, .pub
 10072-Log Decking & locomotive, Knowlton, WI c. 1910.pub
 10073-P. Steam log skidder c. 1910.pub
 10074-P.Paul Whitefish Family c.1900.pub
 10075-P.Highway 13 South, Westboro 1912-1917.pub
 10076-P.Shovelgang STH13, South of Westboro.pub
 10077-P.Slusher inupposition c.1912,STH13.pub
 10078-P.Slusherinupposition,STH13,c.1912,teamwith.pub
 10079-P. Westboro13 c.1912.pub
 10080-P. North of Hannibal road building_c.1912, STH 73.pub
 10081-P.Seven teams north of Hannibal_c.1912.pub
 10082-P.Breaking plow Horses Kit & Rowdy c.1912.pub
 10083-P. Stetsonville-horse pulled roller c.1912.pub
 10084-P. STH 13, N. of Medford, 4 mi. north.pub
 10085-P. Wheeled slushers STH 13, c.1912, Mahners swamp.pub
 10086-P. Highway building between Jump River & Hannibal c. 1.pub
 10087-P. Hannibal wheeled slushers c.1912, double teamed.pub
 10088-P. Westboro rd STH 13, c.1912.pub

 10089-P.Roadbuilding,1mi.s_ofWestboro,STH13.pub
 10090-P. STH 13, Westboro, double team.pub
 10091-P.Team with blankets.pub
 10092-P. Claude C. Peterson c.1940.pub
 10093-P.unknown camp Rib Lake, c.1936.pub
 10094-P. Logging locomotive Rib Lake New Wood Country c.193.pub
 10095-P.Pete Peterson, Emma, Jim Peterson, wife Anna, Wm.L.pub
 10096-Obit. Otto W. Steffeck.pdf
 10098-2006 Wis. highway map.pdf
 10098-2006 Wis. highway map (2).pdf
 10098A-Central Wisconsin-Rib Lake.pdf
 10098B-Chicago-Milwaukee.pdf
 10099-RLH 1907 Ten Years Ago History of Rib Lake from 1897.pdf

10100-10199

 10100-L. Martha Krugel c.1947 [Great Aunt of Susan Thums nee.pdf
 10101-RLH 1-3-1902 'Logging by Rail'.pdf
 10103-RLH History 3-1886 by Edgar T. Wheelock.pdf
 10104-June 23, 1900 American Lumberman, The Home of the Heml.pdf
 10106-Mississippi Valley Lumberman, 4-14-1916, 'Work on the .pdf
 10107-L. Mike Weckworth 'Bob'—A, Star News 1930 –B, RLLC art.pdf
 10108-Map c. 1910-plat.pdf
 10109-Map c. 1910-plat.pdf
 10110-Polk's Wis. S. Gazetteer Rib Lake 1895.pdf
 10111-Polk's Wis. S. Gazetteer Rib Lake 1903.pdf
 10112-Polk's Wis. S. Gazetteer Rib Lake 1907_ 2 pgs.pdf
 10113-Polk's Wis. S. Gazetteer Rib Lake 1924.pdf
 10114~Polk's Wis. S. Gazetteer Westboro 1895.pdf
 10115~Polk's Wis. S. Gazetteer Westboro 1903.pdf
 10116~Polk's Wis. S. Gazetteer Westboro 1907.pdf

 10117~Polk's Wis. S. Gazetteer Westboro 1924.pdf
 10118-Modern Woodmen of America, Camp 890, Rib Lake, Pass Re.pdf
 10119-Modern Woodmen of America Social Membership Applicatio.pdf
 10120-Modern Woodmen of America 1-27-1909 to Chas Whittlinge.pdf
 10121-Modern Woodmen of America camp 890, multiple page memb.pdf
 10122-Deed A.C. McComb, et ux, to Modern Woodmen of America .pdf
 10123-RLLC mill c. 1910.pdf
 10123A-RLLC mill c. 1910 & hot pond.pdf
 10124-Mill fire 1914.pdf
 10125-Mill fire 1914-view from north.pdf
 10126-Mill fire 1914-view from north.pdf
 10127-RLLC Mill reconstruction 1916 (2).pdf
 10127-RLLC Mill reconstruction 1916.pdf
 10128-RLLC mill c. 1920.pdf
 10129-RLLC mill c. 1920 & hot pond.pdf
 10130-RLLC mill-west side foreground elevated tramway c. 19.pdf
 10131-RLLC McComb Ave "Boss' Office" & first aid, back plan.pdf
 10132-RLLC mill c. 1948, Bull chain, possibly last log.pdf
 10133-RLLC McComb Ave. "Boss' Office" foreground, Tramway.pdf
 10134-RLLC tramway right "Boss' Office" view from Railroad.pdf
 10135-RLLC mil c. 1920 aerial, McComb Ave commercial distric.pdf
 10136-RLLC dry yard & tramway, Ward School, aerial.pdf
 10137-RLLC Mill, hot pond, Rib Lake Village, view to NW c. 1.pdf
 10138-RLLC tramway over McComb Ave, view to north from Railr.pdf
 10139-RLLC tramway & dry yard view from Railroad St..pdf
 10140-RLLC dry yard-high piles, dried lumber on tram cars, p.pdf
 10141-RLLC "Last cord of lumber from old mill" 1948.pdf
 10142-RLLC half empty dry yard about 9-1948.pdf
 10143-RLLC half empty dry yard about 9-1948, steeple center,.pdf
 10144-RLLC half empty dry yard c. 1940, steeple center, Meth.pdf
 10145-RLLC dry lumber-beneath tramway.pdf

 10146-RLLC log train along Rib Lake c. 1940.pdf
 10147-RLLC boom divides Rib Lake c. 1920.pdf
 10147X-RLLC hot pond.pdf
 10148-RLLC logs along Lake Shore Drive, background Bokath ho.pdf
 10149-RLLC log rolling into Rib Lake c. 1920.pdf
 10150-RLLC Rib Lake filled with logs, perhaps peeled hemlock.pdf
 10151-RLLC hot pond c. 1940.pdf
 10152-RLLC railroad turntable c. 1940.pdf
 10153-RLLC log train along Rib Lake, NE to Fayette Ave..pdf
 10154-RLLC “round house” & water tank.pdf
 10155-RLLC Water tank-RR on mill north side c. 1920 winter.pdf
 10156-RLLC mainline to mill.pdf
 10157-RLLC McComb Ave. view north, “Look Out for the [rail] .pdf
 10158-RLLC locomotive 101 at water tank c. 1940 “Chester Cur.pdf
 10158-X5-“National Pole & Treating Company” locomotive.pdf
 10158X-locomotive at roundhouse.pdf
 10158X1-Chester Curran & locomotive.pdf
 10158X1A-back 1913.pdf
 10158X2-Caboose behind caboose is the flats.pdf
 10158X3-Train along Rib Lake from Fayette Ave..pdf
 10158X4-coach.pdf
 10158X4A-back, Signed “Anna May” perhaps Kennedy.pdf
 10159-Rib Lake Depot c. 1940.pdf
 10160-Rib Lake Depot, background St. John’s Catholic Church.pdf
 10161-Rib Lake Depot-locomotive “3” snow covered.pdf
 10162-Rib Lake Depot view SW.pdf
 10163-text Adeline Walbeck explaining 10164, 1927 RLLC recon.pdf
 10164-West Rib Lake Village-seen from water tower, red & blu.pdf
 10165-“Rib Lake in 1910” left side.pdf
 10165A-Longer version of 10165.pdf
 10165B-Longer version of 10165 from north.pdf

 10166-Bird's Eye View of Rib Lake c. 1926, former bark yard.pdf
 10167-former tannery headquarters, Fayette Ave..pdf
 10168-Camp 2, "US Leather Co. Camp 2" Jim Hedington [foreman.pdf
 10168A-Backside, text by RPR for 1981 "Pictorial History of .pdf
 10169-1913 plat T33N, R3E showing possible location of Camp .pdf
 10170-1997 plat T33N, R3E.pdf
 10171-Camp 4.pdf
 10171A-Backside, typed text by RPR.pdf
 10172-Camp 26.pdf
 10173-Camp unknown [no I.D. on photo].pdf
 10174-Unidentified camp.pdf
 10175-Unidentified camp.pdf
 10176-Unidentified camp.pdf
 10177-McGiffert Loader, 1905 Camp 4, "Frank Diesing with Dog.pdf
 10178-RR in woods-log pile.pdf
 10179-Wood RR with lath.pdf
 10180-Not RLLC other mill in Rib Lake c. 1915.pdf
 10181-Decking logs NB _overlead pulley.pdf
 10182-decking logs-cross haul method, NB chain.pdf
 10183-Tan bark & sleigh c. 1910, "1 Frank Diesing, 2 Bert Ai.pdf
 10184-Woods workers, man on left carries scaling stick & lar.pdf
 10184A-backside, Charlie Talbot & Bert Aitkens.pdf
 10185-Jammer.pdf
 10186-2 horse team-sleigh of logs.pdf
 10187-2 horse team-sleigh of logs.pdf
 10188-sleigh load logs McComb Ave "Modern Café-Eat Anytime" .pdf
 10189-Skidding poles with team.pdf
 10190-C. Hunter's camp, 20 logs, 7270 board feet.pdf
 10191-Jammer "Copper River Camp 1912".pdf
 10191A-2 teams.pdf
 10192-Steam Hauler from Camp 12 c. 1920 Bokath Home in back.pdf

 10193-Steam Hauler & 5 sleighs "Brown Studio".pdf
 10194-Filing the tank.pdf
 10194A-back Albert Aitken with horse, tank held 125 barrels.pdf
 10195-tanker being filled with water.pdf
 10196-Steam Hauler.pdf
 10197-Elmer Timm & fire wood, tipping sleigh.pdf
 10198-decking with chains c. 1910.pdf
 10199-skidding with crawler c. 1940.pdf

10200-10299

 10200-L. teamster & team.pdf
 10201-P. teamster & team.jpg
 10202-P. Camp bunkbeds c.jpg
 10203-P. "logging scene Rib Lake, Wis".jpg
 10204-P. McCormick-Deering crawler.jpg
 10205-P. Jammer Loading RR flatcar.jpg
 10206-Rollways & McGiffert Loader Camp 18.jpg
 10207-McGiffert Loader.jpg
 10208-McGiffert Loader.jpg
 10209-McGiffert Loader.jpg
 10210-4 men atop boom.jpg
 10211-armed man on speedster.jpg
 10212-armed man on speedster.jpg
 10213-RR track thru snowbank "after plowing May 4, 1920" at .jpg
 10214-star load of logs.jpg
 10215-2 teams & log sleigh.jpg
 10216-Last log ceremony 2-1948.jpg
 10217-felling "last pine" 2-1948, 3 wood wedges stand ready.jpg
 10218-Rib River, NW SW 28, 32, 3E, "Eastbank-Interwald Wis".jpg
 10219-Bateau on Rib River, in 2007 this bateau is at Rhinela.jpg

 10220-family portrait, "Mr. & Mrs.jpg
 10221-unknown couple c.jpg
 10222-8-19-1908 Rib Lake Ladies Club.jpg
 10223-unidentified dinner group.jpg
 10224-John Herrem & unknown.jpg
 10225-1944 women with holsteins.jpg
 10226-house moving c.jpg
 10227-paving McComb Ave.jpg
 10228-paving McComb Ave.jpg
 10229-store interior "John, Nina, Vern, Jim".jpg
 10230-National hotel – McComb & Railroad Streets, SW corner.jpg
 10231-Tauber's Tavern, 2007 Last Chance Tavern, 832 McComb A.jpg
 10231A-Campaign flyer-Frank Tauber for Sheriff.jpg
 10232-Village not "City Hall", 741 McComb Ave_ "Herb Curran".jpg
 10233-"Electric Lighting Plan at R.L." c.jpg
 10233A-backside.jpg
 10234-"Rib Lake Community Map" c.jpg
 10235-Ward School, Church Street, razed c.jpg
 10236-Ward School south side.jpg
 10237-High School from McComb Ave., c. 1930_ L_ blacksmith s.jpg
 10238-High School c.jpg
 10239-1928 RLHS basketball team.jpg
 10239A-back Rudy Kaske, Peter Mathias, Harold McCallough, Pr.jpg
 10240-c.jpg
 10241-Unknown mill.jpg
 10242-"Interwald, Wis" George Kower home-store perhaps.jpg
 10242A-back side.jpg
 10243-Inside A.H. Krause & Co. veneer factory, Interwald c.jpg
 10244-STH 102 & 13 signs c.jpg
 10245-Shoe Factory c. 1960_ Glov-Ett Shoes, Gem Products, In.jpg
 10246-6-9-1935 confirmation class, St. John's Lutheran Churc.jpg

 10247-"German Lutheran Church" interior photo, "St.jpg
 10248-St.jpg
 10249-St. John the Baptist Roman Cath. Church SE side c.jpg
 10250-United Methodist Church, view east-Church St. c.jpg
 10251-United Methodist Church c.jpg
 10252-Public Library c.jpg
 10253-Rib Lake from Rib's Resort c. 1960, proprietor George .jpg
 10254-Residents of Village of Rib Lake by Milton McRae (1).jpg
 10254-Residents of Village of Rib Lake by Milton McRae (2).jpg
 10254-Residents of Village of Rib Lake by Milton McRae (3).jpg
 10254-Residents of Village of Rib Lake by Milton McRae A-C .jpg
 10255-Star News 7-9-1981, "Rib Lake Celebrating 100 yea (10).jpg
 10255-Star News 7-9-1981, "Rib Lake Celebrating 100 yea (11).jpg
 10255-Star News 7-9-1981, "Rib Lake Celebrating 100 yea (12).jpg
 10255-Star News 7-9-1981, "Rib Lake Celebrating 100 yea (13).jpg
 10255-Star News 7-9-1981, "Rib Lake Celebrating 100 yea (14).jpg
 10255-Star News 7-9-1981, "Rib Lake Celebrating 100 yea (15).jpg
 10255-Star News 7-9-1981, "Rib Lake Celebrating 100 yea (16).jpg
 10255-Star News 7-9-1981, "Rib Lake Celebrating 100 yea (17).jpg
 10255-Star News 7-9-1981, "Rib Lake Celebrating 100 yea (18).jpg
 10255-Star News 7-9-1981, "Rib Lake Celebrating 100 yea (19).jpg
 10255-Star News 7-9-1981, "Rib Lake Celebrating 100 yea (20).jpg
 10255-Star News 7-9-1981, "Rib Lake Celebrating 100 yea (21).jpg
 10255-Star News 7-9-1981, "Rib Lake Celebrating 100 yea (22).jpg
 10255-Star News 7-9-1981, "Rib Lake Celebrating 100 yea (23).jpg
 10255-Star News 7-9-1981, "Rib Lake Celebrating 100 yea (24).jpg
 10255-Star News 7-9-1981, "Rib Lake Celebrating 100 yea (25).jpg
 10255-Star News 7-9-1981, "Rib Lake Celebrating 100 yea (26).jpg
 10255-Star News 7-9-1981, "Rib Lake Celebrating 100 yea (27).jpg
 10255-Star News 7-9-1981, "Rib Lake Celebrating 100 year (1).jpg
 10255-Star News 7-9-1981, "Rib Lake Celebrating 100 year (2).jpg

 10255-Star News 7-9-1981, "Rib Lake Celebrating 100 year (3).jpg
 10255-Star News 7-9-1981, "Rib Lake Celebrating 100 year (4).jpg
 10255-Star News 7-9-1981, "Rib Lake Celebrating 100 year (5).jpg
 10255-Star News 7-9-1981, "Rib Lake Celebrating 100 year (6).jpg
 10255-Star News 7-9-1981, "Rib Lake Celebrating 100 year (7).jpg
 10255-Star News 7-9-1981, "Rib Lake Celebrating 100 year (8).jpg
 10255-Star News 7-9-1981, "Rib Lake Celebrating 100 year (9).jpg
 10255-Star News 7-9-1981, "Rib Lake Celebrating 100 years of.jpg
 10256-Brochure "Rib Lake Telephone Company & Cellcom" c (2).jpg
 10256-Brochure "Rib Lake Telephone Company & Cellcom" c (3).jpg
 10256-Brochure "Rib Lake Telephone Company & Cellcom" c (4).jpg
 10256-Brochure "Rib Lake Telephone Company & Cellcom" c.jpg
 10257-P. McComb Ave. c.jpg
 10258-P. McComb Ave c.jpg
 10259-Rib Lake Phone Book 10-2004 to 9-2005 (10).jpg
 10259-Rib Lake Phone Book 10-2004 to 9-2005 (11).jpg
 10259-Rib Lake Phone Book 10-2004 to 9-2005 (12).jpg
 10259-Rib Lake Phone Book 10-2004 to 9-2005 (13).jpg
 10259-Rib Lake Phone Book 10-2004 to 9-2005 (2).jpg
 10259-Rib Lake Phone Book 10-2004 to 9-2005 (3).jpg
 10259-Rib Lake Phone Book 10-2004 to 9-2005 (4).jpg
 10259-Rib Lake Phone Book 10-2004 to 9-2005 (5).jpg
 10259-Rib Lake Phone Book 10-2004 to 9-2005 (6).jpg
 10259-Rib Lake Phone Book 10-2004 to 9-2005 (7).jpg
 10259-Rib Lake Phone Book 10-2004 to 9-2005 (8).jpg
 10259-Rib Lake Phone Book 10-2004 to 9-2005 (9).jpg
 10259-Rib Lake Phone Book 10-2004 to 9-2005.jpg
 10260-Map 1975 "Existing Land Uses" Taylor Co., WI, Rib Lake.jpg
 10260A-Legend.jpg
 10260B-Townships.jpg
 10260C-Medford Area.jpg

 10260D-Jump River Area.jpg
 10260E-Lublin Area.jpg
 10261-Rib Lake Herald v. 66 #37, Aug. 9, 1962 'Historical So.pdf
 10262-Map Taylor Co. 1948 A-Rib Lake area.pdf
 10263-P. RLHS Class of 1925 1. Agnes Schaack, 2. Prof. Wagn.jpg
 10264-P. RLHS – west side c. 1925, foreground “the flats”.jpg
 10265-P. RLHS 1924 Boys basketball team, Photo owned by Veri.jpg
 10266-P. “Rib Lake Citizen’s Cornet Band” Taylor Co. Fair 19.jpg
 10267-P. Rib Lake Herald Office c. 1900 Herald founder seat.jpg
 10268-P. Unidentified tavern interior, [bar appears to be th.jpg
 10269-P. Old Central Hotel, 1100 Railroad St., c. 1950 Golde.jpg
 10270-P. 1900 McComb Ave. north from Railroad St., Tannery s.jpg
 10271-Article “The Good Old Days” Rib Lake Herald c. 1970, w.jpg
 10272-Rib Lake Co-operative Creamery Co. stock certificate, .jpg
 10272A-Backside, Transfer to John McCrae [or McRae].jpg
 10273-Article Rib Lake First National Bank robbery c. 1925.jpg
 10274-P. c. 1910 McComb Ave. NB Lutheran Church faces south.jpg
 10275-P. c. 1920 McComb Ave. – from tramway.jpg
 10276-P. McComb Ave. “Main St” c. 1950.jpg
 10277-P. 7-24-1914 Sawmill file, “Started at 9_20 a.m.” view.jpg
 10278-P. Mill c. 1900 view north.jpg
 10279-P. 1916 new mill under construction.jpg
 10280-P. 1916 new mill south side_ hold for transfer chain_ .jpg
 10281-P. aerial, lower right-new mill, lower left-transfer b.jpg
 10282-P. transfer bldg upper left, “# of days without lost t.jpg
 10283-P. c. 1920 tramway, center-machine bldg.jpg
 10284-P. Planing mill SW corner, foreground McComb & Railroa.jpg
 10285-P. Planing mill west side c. 1935.jpg
 10286-P. Finishing mill chimney c. 1915_ FD transfer bldg.jpg
 10287-P. Hotpond c. 1925.jpg
 10288-P. Hotpond view east.jpg

 10289-P. Hotpond view north, cupola RLHS.jpg
 10290-P. Rib Lake "The Landing" by Village Park [end of Ice .jpg
 10291-P. Mill-S. side from Holden's Resort [The Ribs] c. 19.jpg
 10292-P. Mill east side c. 1940.jpg
 10293-P. Mill NE side c. 1949.jpg
 10294-Camp 28 Restaurant 10-1995, "Old garage becomes restau.jpg
 10295-L. 1-27-1993 RPR, RL History 1886.pdf
 10296-Ribbon Cutting at Camp 28 Restaurant.jpg
 10297-Camp 28 Restaurant to add 12 motel units.jpg
 10298-Camp 28 Restaurant advertisement 8-29-1995.jpg
 10299-P. Camp 28 Restaurant c. 1995.jpg

10300-10399




 10300-P. Camp 28 Restaurant Bar c. 1995-Allen Zondlo with be.jpg
 10301-P. Camp 28 Restaurant unidentified couple c. 1995.jpg
 10302-P. Camp 28 Restaurant unidentified people c. 1995.jpg
 10303-P. Camp 28 Restaurant motel room c. 1995.jpg
 10304-P. Star News editorial c. 1994, Rib Lake is small town Am.jpg
 10305-P. Star News "in the shadow of 'Ugh'" c. 1995.jpg
 10306-P. unidentified author recalls many incidents.jpg
 10307-P. Herb Curran 16# fish 1941.jpg
 10308-P. Herb Curran 16# Fish [musky].jpg
 10309-P. Andrew Berg c. 1910 hunter.jpg
 10310-P. c. 1962 parade Tauber's Tavern.jpg
 10311-P. c. 1962 parade bowling alley.jpg
 10312-P. c. 1962 parade, in back 832 McComb, Tauber's Tavern.jpg
 10313-P. Arlene Minarciny & Pat Hohl c. 1960.jpg
 10314-P. Parade McComb east side c. 1950.jpg
 10315-P. c. 1930 "Everything to eat & wear".jpg
 10316-P. c. 1920 McComb Ave, west side view north, FWD fire .jpg

 10317-P. 1967 Leggy Stewart-RL Lion President & Patricia Hoh.jpg
 10318-P. 1967 Mink Princess & court, Arlene Minarciny, Barb .jpg
 10319-P. "Eunice Island" Pine Island view from north c. 1910.jpg
 10320-P. Unidentified Rib Lake baseball team c. 1915.jpg
 10321-P. RLHS c. 1910 & students, bank along the flats.jpg
 10322-P. 9-20-1939 Rock Garden.jpg
 10323-P. McCormick-Deering Tractor, c. 1938 winter logging, .jpg
 10324-P. Steamhauler & 8 sleighs, 4 unidentified men, NB tar.jpg
 10325-P. Steamhauler & 6 sleighs "Brown's Studio" "Rib Lake".jpg
 10326-P. Steamhauler from Camp 9 proceeds SW to RR crossing..jpg
 10327-L. Map 2006 Rib Lake Village, Arrow marks site of 10326.jpg
 10328-P. "The road monkey" Ice Road c. 1910.jpg
 10328A-P. back side-text 1981 by RPR.jpg
 10329-P. Water tank & 2 teams on ice road c. 1910, on top ba.jpg
 10330-L. History of Rib Lake 7-11-1993 by "the owners of Camp 2.pdf
 10332-L. Rib Lake Herald Sept. 21, 1945, entire paper, "\$100,00.pdf
 10333-L. History of Rib Lake "Vocational Agriculture of Rib Lak.pdf
 10334-L. Star News History of Rib Lake 7-15-1976-"Bicentennial.pdf
 10335-Last Log, Star News 7-15-1976, account of 1948 cutting.pdf
 10336-Poem "Rib Lake is the place" c. 1930 by Nehls Swanson.pdf
 10337-P. Logs in Rib Lake-Lakeshore Drive in rear, c. 1920.jpg
 10338-P. Logs in Rib Lake, rear_ boom across lake from Upjoh.jpg
 10339-P. team & sleigh with logs c. 1905, "Camp 4 Ed Wilson .jpg
 10340-P. Swamp logging "Camp 4 area c. 1905".jpg
 10341-P. "A famous Wisconsin industry".jpg
 10342-P. team logs "near Camp 4".jpg
 10343-P. "Charlie Talbot with scale [stick], Bert Aitken nex.jpg
 10344-P. Decking crew c. 1910 [chains to roll logs up to top.jpg
 10345-P. 2 teams unidentified camp c. 1925.jpg
 10346-P. 3 skid teams c. 1925.jpg
 10347-P. crawler skids 7 logs c. 1938 "George Sieker".jpg

 10348-P. team of oxen pulls wagon c. 1900.jpg
 10349-P. 4 teams pull tan bark sleigh, Fayette Ave, Rib Lake.jpg
 10349A-map, arrow shows photo direction.jpg
 10350-P. "51,600# tan bark 20 cords" Fayette Ave. view east.jpg
 10351-P. bark pilers "in what is now Stan's mink yard" (pile.jpg
 10352-P. frames.jpg
 10353-P. loading logs small woods jammer c. 1920.jpg
 10354-P. Peaker load c. 1920.jpg
 10355-P. 1912 bears taken on New Wood 250 & 400#.jpg
 10356-P. Railroad washout on Spirit River c. 1910.jpg
 10357-P. "on old (railroad) line to Spirit Falls".jpg
 10358-P. Chester Curran Engineer #101 locomotive c. 1940.jpg
 10359-P. railroad coach #1310 stuck in snow, Kelnhofer's cut.jpg
 10360-P. train at old oil tanks (Former S.A. Konz mill site).jpg
 10361-P. McGiffert Loader getting water from tender c. 1940 .jpg
 10362-P. McGiffert & loading crew c. 1930.jpg
 10363-P. McGiffert loader "Rollways" c. 1920, Rear right_bo.jpg
 10364-P. Rollways into Rib Lake, mill in back c. 1920.jpg
 10365-P. McGiffert Loader.jpg
 10366-P. Flatcar & logs half unloaded at hotpond, "5-27-1948.jpg
 10367-P. Man's best friend.jpg
 10368-P. "Prince Albert".jpg
 10368A-back side text.jpg
 10369-Postcard "Souvenir of Medford, WI"-Winchester Hotel (m.jpg
 10369A-back side addressed to Anna (Mae) Kennedy 9-27-1911.jpg
 10370-P. Camp unknown, "Kitchen Crew 1937".jpg
 10371-P. Camp unknown, "1937 Rose-When I was 19".jpg
 10372-P. camp unknown, stable.jpg
 10373-P. camp unknown, stable.jpg
 10374-P. camp unknown, crew lined up for chow.jpg
 10375-P."Lumber Camp between Rib Lake & Merrill" camp unknow.jpg

 10376-P. camp unknown.jpg
 10377-P. camp unknown, R_ locomotive tender, NB elevated wal.jpg
 10378-P. Camp 10, 7 buildings-some frame-some log.jpg
 10379-P. Camp 26 & visitor, 11 buildings, upper left, McGiff.jpg
 10380-P. Mill & rollways into Rib Lake c. 1920.jpg
 10381-P. "Corner in Lumber yard" c. 1920.jpg
 10382-P. Perfectly piled lumber c. 1920 NB rain caps.jpg
 10383-P. snow covered "steps" in piles.jpg
 10384-P. teamster with tramcar.jpg
 10385-P. tramcars from McComb Ave – view west.jpg
 10386-P. lumber piles, NB different lengths, RR tracks in fo.jpg
 10387-Employee's Guide, 1946 Rib Lake Lumber Co., Rib Lake, .pdf
 10388-Statement "193_ The Owl Service Station Louis Daus".jpg
 10388A-backside signed LP Daus 1-31-34, NB.jpg
 10389-P. Harper's Lake – from beach [aka Harper Lake].jpg
 10390-P. "South Harper Lake" view NE from beach.jpg
 10391-P. "West Spirit Lake", aka Big Spirit Lake, aka North .jpg
 10392-P. Old STH 102, Stone Arch Bridge, Little Spirit Lake.jpg
 10393-P. Little Spirit Lake, STH 102, northward along east s.jpg
 10394-P. Little Spirit Lake, view north background Price Co.jpg
 10395-Rib Lake Herald 8-1962 How-de-do in '62 supplement, se.pdf
 10396-P. "To Camp 9 1912 steam hauler" probably sec. 1, denu.jpg
 10397-P. "Camp 2 perhaps" quote from unknown source on back .jpg
 10398-P. "Camp at Copper River 3-20-1912" foreground RR tra.jpg
 10399-P. "John Specht foreman, Copper River Camp-east of Ath.jpg




10400-10499

 10400-P. 2 teams & log sleigh "1912".jpg
 10401-P. "1912" log sleighs approach rollways.jpg
 10402-P. "Copper River Camp 1912" Jammer loading sleighs.jpg

 10403-P. "Camp 5 on Wood Lake branch" wood railroad & rollwa.jpg
 10404-P. "Back of Kelnhofer farm May 4, 1920" NW quarter, Se.jpg
 10405-Map 1913 stand atlas of Taylor Co., shows location of .jpg
 10406-P. "May 4, 1920" snow flying from plow on railroad.jpg
 10407-P. "May 4, 1920" railroad locomotive stuck in snow, Ke.jpg
 10408-P. "Starting the cleanup May 4, 1920 tel 73285 R.L. He.jpg
 10409-P. 5-4-1920 snow at tramway, above McComb Ave, view no.jpg
 10410-P 5-4-1920 "watch out for the cars" sign-west side of .jpg
 10411-P. 5-4-1920 similar to 10410.jpg
 10412-P. 5-4-1920 "looking north McComb Ave".jpg
 10413-P. c. 1915 mill reconstruction south side "building th.jpg
 10414-P. c. 1915 "Boiler room construction" rear, mill super.jpg
 10415-P. c. 1915 "the finishing touches to the stack" caboos.jpg
 10416-P. "air plane view north side of Rib Lake 1918" sawmil.jpg
 10417-P. east side of McComb Ave. c. 1915, Left to right-mot.jpg
 10418-P. c. 1925 McComb Ave, may be July 4 left-"Drugs"-Upj.jpg
 10419-P. c. 1910 "Looking north of S. Forest St." 2007 map s.jpg
 10420-P. c. 1920 hotpond, "Boom at hotpond" view north, smok.jpg
 10421-P. "Cabin at New Wood 1912 Williams homestead Good pla.jpg
 10422-P. c. 1910 "Old dam on Little Spirit Lake" view east.jpg
 10423-P. c. 1920 "Hy 102 Little Spirit" view SE, from county.jpg
 10424-P. "going to New Wood after Bear, Bill Welle, Charles .jpg
 10424A-back side.jpg
 10425-P. 1912 Wood Lake log landing.jpg
 10426-Rib Lake Herald 2-21-1947 – Title Page – partial.jpg
 10427-Rib Lake Herald 1-21-1971 Title Page-partial_ Steamhau.jpg
 10428-Rib Lake Herald 2-4-1971 title page-partial_ photo of .jpg
 10429-Rib Lake Herald 7-8-1971 title page-partial_ Indian lo.jpg
 10430-Map plat 1995 T34 2E, "Tim's Lake" Price Co..jpg
 10431-bylaws (handwritten original) Rib Lake Camp 890 Modern.pdf
 10432-Soo Line Railroad track map Rib Lake – date unknown.jpg

 10433-Merrill Daily Herald "Lumber Company at Rib Lake Has C.jpg
 10434-Merrill Daily Herald-RLLC ad for workers, 2 camps will.jpg
 10435-Merrill Daily Herald-Ad_ Rib Lake Lumber Co. wants men.jpg
 10436-Merrill Daily Herald 9-17-1945 fire destroys planning .jpg
 10437-Book, "Wisconsin Central Railroad Lands in Northern WI.pdf
 10438-Tribute of Julia Hultman by Joyce Summers 2003.pdf
 10439-P. Julia Hultman c. 1935.jpg
 10440-Title Page-Julia Hultman album, Elaine Vanderhoof & Jo.jpg
 10441-P. Julia Hultman 2-14-1937.jpg
 10442-"Julia's Story".pdf
 10443-A-The Hultman Homestead_ B-Julia & Fritiof Hultman.jpg
 10444P. Fritiof Hultman.jpg
 10445-A-Arland Hultman July 30, 1935_ B-Melvin and Arland Hu.jpg
 10446-P. A-Julia's Flowers_ B-Iris Garden in bloom, Hultman .jpg
 10447-P. same woods scene A-winter_ B spring.jpg
 10448-P. A-pasture_ B-May 4, 1939 exposure 1 hour 9pm.jpg
 10449-P. A-winter porch_ B-ice damage.jpg
 10450-P. A-Hultman Farm, 1938_ B-The Henning Bergeson Farm.jpg
 10451-P. A-Arvid Blomberg place Oct. 1929_ B. Carl Blomberg .jpg
 10452-P. A-Benny Bergeson Place_ B-George Blomberg Place, Oc.jpg
 10453-P. A-Fred Anderson House, Levine Rd_ B-excavating the .jpg
 10454-P. A-Ogema with 2 churches_ B-J.A Larson store 8-2-194.jpg
 10455-P. Hultman Hill, CTH C.jpg
 10456-P. A-Price Co. snow plow Jan. 1937_ B-car in snow cut.jpg
 10457-P. A-Lydia & Howard Cutts, Arland & Melvin Hultman 193.jpg
 10458-P. A-snow cut_ B-hand shoveling snow.jpg
 10460-P. A-car in ditch CTH C 1938_ B-John Lundberg's car 19.jpg
 10461-P. A-WPA (Works Progress Administration) rebuilding CT.jpg
 10462-P. A-Fred Ahrens truck pulling Hultman's car out of mu.jpg
 10463-P. A-Arthur Bergeson's Oct. 1929_ B-LeVerne Cutts leav.jpg
 10464-P. A-Edwin Blimberg hauling hay_ B-Rib Lake school bus.jpg

 10465-P. A-Fred Matson delivering mail 1937_ B-Fred Matson, .jpg
 10466-P. A-Albert Johnson's gas truck_ B-Howard Berquist's t.jpg
 10467-P. A-W.D. Stevens fixing phone line_ B-Emil Soderbeck .jpg
 10468-P. A-Alvin Birkholz milk truck_ B-Karl Christoffersen .jpg
 10469-P. A-Our stone wall_ B-Hultman farm.jpg
 10470-P. A-Henning Bergeson's sawmill, run by George Helvey .jpg
 10471-P. A-sawing lumber, steam tractor, B-pine logs – 3 tru.jpg
 10472-P. A-decking logs, Fritiof Hultman on right_ B-Fritiof.jpg
 10473-P. A-Ford pickup powered saw 5-1930_ B-“Sawing at Cutt.jpg
 10474-P. A-Henning Bergeson's Sugar Bush, run by Ray Norlin .jpg
 10475-P. A-“Ginseng Garden”_ B. “Sorting Ginseng”.jpg
 10476-P. A-“digging Potatoes”_ B-“Refreshments at haying tim.jpg
 10477-P. A-Haying for Martin Johnson on the Brown Place, Jul.jpg
 10478-P. A-Melvin Hultman raking hay_ B-Making hay on Stone .jpg
 10479-P. A-Stacking hay_ B-hunting, Alex Johnson & Arthur Be.jpg
 10480-P. A-Demo by professor on pruning apple trees at Hultm.jpg
 10481-P. A-fox pelts_ B-fox pelts.jpg
 10482-P. A-process fox pelts in Wausau_ B-sorting fox pelts .jpg
 10483-P. Cal Johnson demos casting at Kelly's ball diamond i.jpg
 10484-P. The Bee 1938 article on Cal Johnson.jpg
 10485-P. Ernest Heden, State Senator from Ogema.jpg
 10486-P. Railroad Platform prop, Clarence Helm, Fritiof Hult.jpg
 10487-P. A-unidentified politician_ B-Norman Thomas, Sociali.jpg
 10488-P. A-Gov. Phillips LaFollette campaigning at Phillips,.jpg
 10489-P. A-pensive politician_ B-Band shell.jpg
 10491-P. A-Irene Anderson internment July 10, 1929_ B-John L.jpg
 10492-P. A-funeral of Carl Joel Sander_ B-funeral from Norli.jpg
 10493-P. A-funeral of Mrs. Kenneth (Mary) Price Aug. 9, 1931.jpg
 10494-P. A-Oscar Swan, Herman Nelson, George Blomberg, Charl.jpg
 10495-P. A-“School Days_ B-“On the School trail” 1929, secon.jpg
 10496-P. A-Norlin School, Nellie Cutts, teacher 1934_ B-East.jpg

 10497-P. A-Norlin School Picnic_ B-Enid Blomberg (Carlson) t.jpg
 10498-P. A-Norlin School students 1938_ B-Arland & Melvin Hu.jpg
 10499-P. A-taking 8th grad test at Spirit Center School_ B-M.jpg

10500-10599

 10500-P. A-county graduation for 8th graders, Phillips Norma.jpg
 10501-P. A-Stone Lake School merry-go-round_ B-Stone Lake Sc.jpg
 10502-P. A-Hillbillies 4-H club 1939_ B-Timm's Hill fire tow.jpg
 10503-P. A-Hultman Lake 1931, Melvin Hultman farm_ B-boat ho.jpg
 10504-P. A-Lois Cutts, Alice Wallgren, Gladys Johnson & Nell.jpg
 10505-P. Winter sports A-fallen skier_ B-sonny & sled 1928.jpg
 10506-P. A-Irene Briant skiing Feb. 11, 1931_ B-Hike & Irene.jpg
 10507-P. A-Arland and Melvin Hultman skiing homemade_ B-on s.jpg
 10508-P. A-winter port on CTH C_ B-wobbly skier.jpg
 10509-P. A-Billy Ahrens at Hultman's_ B-Melvin Hultman's ice.jpg
 10510-envelope 10-30-1974, from Julia Hultman, Health Care C.jpg
 10511-Letter of Julia Hultman to Ella Lundberg 10-29-1974_ 1.pdf
 10512-cover page Price Co. Plat book 1995.pdf
 10512A-index-site of Town of Hill.pdf
 10512B-Town of Hill.pdf
 10513-P. photo inside Hultman home-"Playing the Victrola" Ir.pdf
 10514-P. A-Mildred Motley_ B-Mr. Brown playing accordian.pdf
 10515-P. A-boy doing puzzle_ B-Arland Hultman, cream separat.pdf
 10516-P. A-Irene Briant_ B-1929 Ogema Hardware calendar.pdf
 10517-P. A-Xmas tree with candles 1931_ B-Xmas tree 1936.pdf
 10518-P. cows Bonnie & Belle "Butchered Nov. 24, 1934".pdf
 10519-P. A-Heifer calves in 1929 "This calf choked to death .pdf
 10520-P. A-cows at spring_ B-pet dog.pdf
 10521-P. A-cows_ B-cows.pdf

 10522-P. A-Julia Hultman feeding chickens_ B-Arland Hultman .pdf
 10523-P. A-Art Bergeson with his sheep 1938_ B-1933 bear in .pdf
 10524-P. A-Elmer Johnson teamster_ B-Gust Swanson & Howard C.pdf
 10525-P. A-Julie and Arland Hultman Dec. 1928_ B-Julia & Arl.pdf
 10526-P. A-Emilia Krans et al_ B-Ladies Aid 8-8-1929.pdf
 10527-P. A-Mable Johnson & son Ed_ B-Irene Briant.pdf
 10528-P. A-Minne Brown and Lowell Bergeson 1930_ B-Mrs. Harr.pdf
 10529-P. A-Adella Ahrens & Grace 5-8-1934_ B-Adella Ahrens &.pdf
 10530-P. A-Phoebe Cutts & kids_ B-Adella Ahrens.pdf
 10531-P. A-Adella Ahrens 1938_ B-Arland Hultman, Billy Ahren.pdf
 10532-P. A-Irene Briant with children Joan, Sidney & Melvin .pdf
 10533-P. "Sonny on his 3rd birthday, July 22, 1929".pdf
 10534-P. A-Arland Hultman with chickens 1929_ B-Melvin Hultm.pdf
 10535-P. A-"Sonny playing the phonograph_ B-Melvin & Arland .pdf
 10536-P. A-Arland Hultman_ B-Arland Hultman.pdf
 10537-P. A-Arland Hultman 1930_ B-Arland Hultman & puppies.pdf
 10538-P. A-Arland Hultman_ B-Melvin Hultman's 5th birthday, .pdf
 10539-P. A-Melvin & Arland Hultman on peeled cedar posts_ B-.pdf
 10540-P. A-Xmas presents – perhaps strap on skates_ B-Arland.pdf
 10541-P. A-Billy Ahrens 1945_ B-Grace Adella Ahrens 1934.pdf
 10542-P. A-Grace Ahrens 1934_ Billy Ahrens 1935.pdf
 10543-P. A-Melvin Hultman with turkey 1935_ B-Lowell Bergeso.pdf
 10544-P. A-"Sonny" Melvin Hultman 10th B-day July 22, 1936 &.pdf
 10545-P. A-Arland & Melvin Hultman in center with sling shot.pdf
 10546-P. A-Grace Ahrens 3rd B-day 1936_ A-Arland Hultman on .pdf
 10547-P. A-Billey Ahren's 5th B-day, Sidney Briant, Arland H.pdf
 10548-A-Elmer & Louise Johnson_ B-Melvin & Arland Hultman.pdf
 10549-P. A-Joan and Sidney Briant 1939_ B. Billy Ahrens, Gra.pdf
 10550-P. A-Arland Hultman holding Stan Ahrens_ B-Dewey & Dou.pdf
 10551-P. A-Arland Hultman 13th B-day 1941_ B-Elmer Johnson, .pdf
 10552-P. A-Melvin Hultman & Lydia Cutts_ B-playhouse.pdf

 10553-P. A-Stanley & Gracy Ahrens_ B-Arland Hultman on raft .pdf
 10554-P. A-Hill Folks_ B-Claus Berlin July 1930.pdf
 10555-P. A-August Johnson Jan. 8, 1939_ B-Mrs. Levine.pdf
 10556-P. A-Fritiof Hultman & Harry Magnuson_ B-“In Harry Bri.pdf
 10557-P. A-Lydia Cutts, lived to be 98 years old_ B-Lydia Cu.pdf
 10558-P. A-Howard Cutts in mask_ B-Howard Cutts by mail box .pdf
 10559-P. A-Melvin Hultman & Adella Ahrens 1929 with “A Picke.pdf
 10560-P. A-Gust Swanson, Adella Ahrens & Gotfred Enander 193.pdf
 10561-P. A-Ida Swanson, Fannie Noelin [Norlin] & Ella Lundbe.pdf
 10562-P. A-Gust Swanson & Ida Hultman on wedding day, Mar. 1.pdf
 10563-P. A-Mr. & Mrs. Carl Blomberg silver anniversary_ B-Ch.pdf
 10564-P. A-Oscar & Fanny Norlin_ B-Ida Swanson, Anna Fredric.pdf
 10565-A-Families, Oscar Swan family 1928_ B-Fred Strombom fa.pdf
 10566-A-Floyd Tripp family 1931_ B-Lloyd & Jenny Tripp with .pdf
 10567-P. A-Lloyd, Willard, Jenny, Robert, Donald Tripp_ B-Ma.pdf
 10568-P. A-Nellie Schmidt, Phoebe Johnson, Martin Johnson, L.pdf
 10569-P. A-Phoebe, Louis, Martin & Elmer Johnson_ B-Fanny & .pdf
 10570-P. A-Donaldson family_ B-Warren Clark family.pdf
 10571-P. A-George Blomberg family & Sophie_ B-Lilly Blomberg.pdf
 10572-P. A-Palmer, Betty & Roy, Wilbert & Lyle Blomberg_ B-A.pdf
 10573-P. A-George, Mable, Eddie & Alan Johnson_ B-George & M.jpg
 10574-P. A-Swen Sander family_ B-Soderbeck family.jpg
 10575-P. A-Harry Magnuson 6-14-1936_ B-Arthur Bergeson.jpg
 10576-P. A-Mrs. Carl Blomberg 1931_ B-H. [perhaps Harry] J. .jpg
 10577-P. A-Harold Blomberg_ B-Mr. & Mrs. Harold Blomberg wed.jpg
 10578-P. A-Harold Blomberg B-day_ B-Carl Blomberg party.jpg
 10579-P. A-Hultman party_ B-Julia Hultman, Ella & Elaine Lun.jpg
 10580-P. A-Oscar Norlin’s B-day party 1931_ B-Ladies at Osca.jpg
 10581-P. A-Lilas Roche, Bertha Hoase, Rekla Johnson, Rita Ro.jpg
 10582-P. A-Gust Swanson B-day party_ B-Gust Swanson’s B-day .jpg
 10583-P. A-neighborhood party 1937_ B-Hultman party 1937.jpg

 10584-P. A-Lydia Cutts' 91 B-day 1938_ B-day party at Levin'.jpg
 10585-P. A-John Lundberg party_ B-Ella Lundberg party.jpg
 10586-P. A-silver anniversary party Mr. & Mrs. John Westberg.jpg
 10587-P. A-"party on the stone pile" at Cutts' home 1934_ B-.jpg
 10588-P. A-Sunday school picnic at Stone Lake_ B-picnic at S.jpg
 10589-P. A-gunny sack race at Fox Farmer's Picnic at Bradley.jpg
 10590-Deb (Tabor) & Joseph Edward Tomandl address.jpg
 10591-A Tabor Saga by Clifford Clark Tabor, page D is Spirit.pdf
 10592-P. Tabor Island on Big Spirit Lake, WI 5-30-1937.jpg
 10593-P. Tabor Island cabin c. 2000.jpg
 10594-P. Tabor Island cabin c. 2000.jpg
 10595-P. Tabor log cabin c. 2000, across from Tabor Island.jpg
 10596-Westboro_ P. Westboro Liberty Bankd, "Nelt's Westboro .jpg
 10597-P. Nelt's Westboro Band" 1915, blind Alf Emmet in fron.jpg
 10598-P. Park Falls High School band c. 1915.jpg
 10599-P. Main Street Dorchester, WI c. 1950.jpg





10600-10699

 10600-P. 1917 Soo line wreck, Dorchester WI.jpg
 10601-P. 1917 Soo line wreck, Dorchester WI.jpg
 10602-P. snow scenes 3-17-1917 Abbotsford-Dorchester, locomo.jpg
 10603-P. shoveling out.jpg
 10604-P. a morning [locomotive] plunge.jpg
 10605-P. after the plunge "mostly snow 3-17-1917.jpg
 10606-P. 3-18-1917 snow plow at work north of Dorchester.jpg
 10607-P. 3-18-1917 railroad snow plow north of Dorchester.jpg
 10608-P. The boys on the Soo Line-not in the trenches (of WW.jpg
 10609-P. shoveling snow-Soo Line.jpg
 10610-P. "going through a snow drift" Soo Line.jpg
 10611-P. "in the snow" 3-18-1917.jpg

 10612-P. Just out of the snow 3-18-1917, locomotive #2401.jpg
 10613-P. "A plunge in the snow".jpg
 10614-P. snow plow that did the work 3-18-07.jpg
 10615-P. snow plow that did the work 3-18-07.jpg
 10616-P. snow cut, railroad tracks 3-18-1917.jpg
 10617-Rib Lake History-forest fires, Wood Lake burn 1931, da.jpg
 10618-P. c. 1916 CTH C crossing Rib River, view SE to Fritz .jpg
 10619-P. c. 1950 St. John the Baptist Catholic Church, Rib L.jpg
 10620-P. postcard "Interwald, WI", unidentified farmstead "P.jpg
 10621-P. postcard, log sleigh on Rib Lake c. 1910, teamster .jpg
 10622-P. c. 1910 firewood dump wagon with team "P84-21-19(69).jpg
 10623-P. UN lumber sleighs & teamsters not RLLC, possibly at.jpg
 10624!P. Grocery, Dry Goods & Feed Store, Chelsea, WI c. 192.jpg
 10625~P. "The (deer) Hunters" 11-1909 Westboro, WI.jpg
 10626-P. 1927 Rib Lake Lumber Co. mill crew, panoramic view .pdf
 10627-List by Mr & Mrs. Victor Kohn "some of the crew are id.jpg
 10628-P. 1916 RLLCo planing mill-west side, under constructi.jpg
 10629-P. c. 1950 "Main St" Rib Lake, actually McComb Ave. vi.jpg
 10630-Map-Taylor Co- Plat c. 1894, Bogk & Rowland, Milwaukee.jpg
 10630A-T33N R1E.jpg
 10630B-T33N R2E.jpg
 10630C-T33N R3E.jpg
 10631-Map, Taylor Co. Plat c. 1901.jpg
 10631A-T33N R1E.jpg
 10631B-T33N R2E.jpg
 10631C-T33N R3E.jpg
 10632-Map, Taylor Co. Plat c. 1910, Paetzold & Koehler.jpg
 10632A-T33N R1E.jpg
 10632B-T33N R2E.jpg
 10632C-T33N R3E.jpg
 10633-P. 1908 Rib River Log Drive, "Interwald, WI rolling in.jpg

 10634-P. "Camp No. 3, H. Bonneville foreman, Rib Lake, Wis.,.jpg
 10635-"Specifications on First National Bank at Rib Lake, Wi.pdf
 10636-Centennial Plate, St. John the Baptist Catholic Church.jpg
 10637-"Reminiscence of a Lumber Town" by Kevin Mannel 12-197.pdf
 10638-P. Mill from lake c. 1940, "Rib Lake and Saw Mill".jpg
 10639-History of Rib Lake 1902-2002, "Village of Rib Lake Ce.pdf
 10640-Map of Rib Lake and environs, by Everett A. Rusch, c. .pdf
 10641-Twentieth Century Club 1900-1960.pdf
 10642-Twentieth Century Club 1960-1990.pdf
 10643-Naida E. Wallace Straub (NES) biography.pdf
 10644-RLH "Historical Society-Early Rib Lake Families" wood .pdf
 10645-John Worthington History by Naida E. Straub.pdf
 10646-John Worthington grave rubbing.pdf
 10647-P. John J. Kennedy a.k.a. J.J. Kennedy.jpg
 10648-Biography of John J. Kennedy by Naida E. Straub.jpg
 10649-P. John J. Kennedy house c. 1900, Rib Lake filled with.jpg
 10650-P. McComb Ave, new North c. 1900, bark piles in back, .jpg
 10651-P. bark piles, view Northwest c. 1900.jpg
 10652-P. High School c. 1905.jpg
 10653-P. Pine Island c. 1905.jpg
 10654-P. Catholic Church, southeast side, & rectory c. 1905.jpg
 10655-History of John Henry Curran family by Harry Curran 5-.pdf
 10656-Biography John J. Voemastek.pdf
 10657-Note by Lillian Clifford (Mrs. Eugene Clifford).pdf
 10658-Biography of John A. Taylor Family.pdf
 10659-Biography Patrick Family, by Annette (Patrick) Jahnke .pdf
 10660-Biography John A. Taylor and children.pdf
 10661-P. Flossie (Page) Wallace, Mother of Naida E. Straub.pdf
 10662-RLHe Miscellaneous articles c. 1960.pdf
 10663-P. Roy Meier & Ye Olde Sugar House.pdf
 10664-Milwaukee Journal, Shirley Martin article "Snitz wants.pdf

 10665-Charles Franklin Gummo family.pdf
 10666-RLH history 7-1981 by Star News.pdf
 10667-L. 4-22-1902 letterhead of W.H. Osburn Lumber Co. to E.pdf
 10668-statement of W.H. Osburn Lumber Co. signed by Wm. Prin.pdf
 10669-obit Clifford L. Curran.pdf
 10670-obit John Dolezalek, Sr..pdf
 10671-obit Raymond L. Becker.pdf
 10672-Autobiography of Adeline (Kaske) Walbeck.pdf
 10674-P. Water fight, Rib Lake McComb& Railroad, July 4, 192.pdf
 10675-P. Enola Walty nee Headstream, mother of Roland Walty.pdf
 10676-P. 1923 6th Grade at Rib Lake Ward School with names.pdf
 10677-P. 1909 Ward School class, including Hedwig “Hatti (1).pdf
 10677-P. 1909 Ward School class, including Hedwig “Hattie” R.pdf
 10678-P. Mr. Pfeiffer [perhaps Joseph] cutting hay with oxen.jpg
 10679-P. McComb Ave., view north “in year 1900”.jpg
 10680-P. c. 1930 Methodist Episcopal Church (2007 United Met.jpg
 10681-Centennial Book – Methodist Church, 1892-1992.pdf
 10682-Rib Lake United Methodist Ch. 9-13-1992 bulletin.jpg
 10683-Centennial Book-St. John’s Evangelical Lutheran Church.pdf
 10684-Bulletin, St. John’s Evangelical Lutheran Church 6-22-.pdf
 10685-A history of St. John the Baptist Catholic Church, unk.pdf
 10686-P. 2-1948 train leaving McComb Ave for last tree cutti.jpg
 10687-text, 2-1948 last pine out.jpg
 10688-P. RLLC razing mill chimney c. 1950.jpg
 10689-P. c. 1950 RLLC mill chimney remains, foreground-old m.jpg
 10690-John Eckhoff interview.jpg
 10691-Biography of Ferdinand and Eda Frank.jpg
 10692-Biography of Mike and Elsie (Krause) Schmidt.jpg
 10693-Biography of E.C. Getchel, A-E.C. Getchel home, now Kn.jpg
 10694-P. First Rib Lake Village Hall.jpg
 10695-A History of Rib Lake by Naida E. Straub c. 1988.pdf

 10696-P. 6 men, peeled hemlock logs c. 1900-Ring marks don e.jpg
 10697-Accident report, 11-15-1938, RLLC of Delaware.jpg
 10698-Rib Lake Bicentennial festival 1976.jpg
 10699-P. "1888 Jumbo 4 horse load, 22, 291 ft-21 logs-hauled.jpg

10700-10799

 10700-Biography Edwin Forrest Van Giesen to Naida E. Straub-.jpg
 10700A-Photo, Edwin Forrest Van Giesen.jpg
 10700B-see 10700.jpg
 10700C-P. c. 1893 Wellington Lake (then Worthington Lake) ra.jpg
 10701-Biography Dio Walty 1877-1964.pdf
 10702-Students 1896-1897 at Ward School.pdf
 10703-Students 1893 at Ward School.pdf
 10704-Students 1915, high school, A-Students 1891, high scho.pdf
 10705-History of Rib Lake 8-14-1933, Mrs. Gustav Bielenberg.pdf
 10706-Biography of Meinrad Kathrein, Sr. & Mary Ann Kathrein.pdf
 10707-Biography of William & Marie (Schmidt) Silbernagel.pdf
 10708-Biography of Jake Janda.pdf
 10709-Biography of Frank Skon.pdf
 10710-Biography of Ed Prien _ obit of Beda C. Prien.pdf
 10711-P. Beda C. Prien.pdf
 10712-Biography Beda Caroline Skon Gaspard Prien.pdf
 10713-Autobiography of Naida E. Wallace Straub.pdf
 10714- Autobiography of Naida E. Wallace Straub.pdf
 10715-obit Guy Wallace & Albert F. Prah.pdf
 10716-memorial cards for John William Eckhoff and Luthera Ma.pdf
 10717-P. "U.S. Tannery, Rib Lake, Wis" View from south c. 19.jpg
 10717A-backside of 10717 1 cent stamp.jpg
 10718-P. "Depot Scene Rib Lake, Wis" c. 1910, left is Kolz M.jpg

 10719-bulletin_ Post Office dedication 9-18-1966, c-Rib Lake.pdf
 10720-Biography of James Downs, A P. James & Cora Downs.pdf
 10721-P. c. 1920 Rib Lake Fire Dept., Fwd truck spraying wat.jpg
 10722-P. The Commercial Hotel at Railroad & Lake (Main) St. .jpg
 10723-Map of Village of Rib Lake c. 2000.jpg
 10724-Map of Village noting site of Commercial Hotel.jpg
 10725-P. Rib Lake Creamery c. 1920, at Elm St. & State Rd., .jpg
 10726-Map of Village noting site of Creamery & Commercial Ho.jpg
 10727-P. c. 1910 view South from tannery, Lutheran Church, F.jpg
 10728-History of Rib Lake, 1936, by Guy Wallace, A-U annotat.pdf
 10729-P. Guy Wallace, age 16.jpg
 10730-Biography of “William (Guy) Wallace”, a.k.a. William L.pdf
 10731-Diploma RLHS Guy Wallace 5-29-1917.pdf
 10732-P. c.1910 Rib Lake High School, May pole, foreground .jpg
 10733-Biographies of 11 people.jpg
 10734-“Odd Bits of (Rib Lake history) info by Naida E. Strau.jpg
 10735-P. Marlin “Shoes” Walback, with sons, L-Kurt, R-Kent, .jpg
 10736-Story-Essey by Naida E. Straub “Wisconsin the Best of.pdf
 10737-Biography of Henry Mathias.pdf
 10738-Map, Railroads of Taylor County, copyright RPR 4-18-19.pdf
 10739-History of Rib Lake 12-13-1907, “Ten Years Ago” Rib La.pdf
 10740-Rib Lake Herald 12-13-1907, German Language Stories.pdf
 10741-Rib Lake History, 12-27-1907.pdf
 10742-Sketch of Rib Lake Lumber Company mill c. 1920.jpg
 10743-C. 1918 Star Load-Camp 9, End of season-load contest w.jpg
 10744-P. unidentified mill crew, c. 1926, possibly Rib Lake.jpg
 10745-P. c. 1925, Log rollway & crew.jpg
 10746-P. sleight & tanker, 4 horse team, making ice road c. .jpg
 10747-P. c. 1925 4 log rollways, decking crew, “Rib Lake, Wi.jpg
 10748-P. c. 1925, Rollway & crew, railroad track.jpg
 10749-P. c. 1925, (same building shown in 10743) ice road ma.jpg

 10750-P. possibly Camp 5, 6 buildings, c. 1909.jpg
 10751-P. RLLC camp c. 1930, elevated walkway.jpg
 10752-P. c. 1920, 4 horse team, star load of logs.jpg
 10753-P. aerial c. 1938, Rib Lake Village, mill & dry yard &.jpg
 10754-P. aerial c. 1938, Rib Lake Village, mill & dry yard.jpg
 10755-P. aerial c. 1938, Rib Lake Village, mill & dry yard &.jpg
 10756-P. aerial Rib Lake Village c. 1950, STH 102 reroute.jpg
 10757-P. aerial Rib Lake Village 8-28-1938 & environs.jpg
 10758-P. aerial Rib Lake Village 8-28-1939 & environs.jpg
 10759-P. aerial Rib Lake Village 8-28-1939 & environs.jpg
 10760-P. aerial Rib Lake Village 8-28-1939 & environs.jpg
 10761-P. aerial Rib Lake Village c. 1950 & Muddy and Little .jpg
 10762-P. aerial Rib Lake Village c. 1950 & Muddy and Little .jpg
 10763-P. McComb Ave. c. 1980, village water tower, view nort.jpg
 10764-P. McComb Ave, John Schreiner c. 1980, L Post Office.jpg
 10765-P. C. 1980, Earl Thums sharpening-filing circle saw.jpg
 10766-P. c. 1980 interior Earl Thums sawmill, Westboro-circl.jpg
 10767-P. c. 1980 Earl Thums in his sawmill, Appaloosa Ln, We.jpg
 10768-P. c. 1980 log pile big tooth aspen, comb for perspec.jpg
 10769-P. door panel Earl Thums Westboro, WI.jpg
 10770-P. "Rib Lake 1881!", cutover & burned over, stump fill.jpg
 10771-P. "Laying out McComb Ave." c. 1885, Tannery complex i.jpg
 10772-P. McComb Ave. looking south from Fayette Ave. c. 1900.jpg
 10773-P. John J. Kennedy home c. 1900, SE corner of Lake & S.jpg
 10773A-Map of Rib Lake showing location of John J. Kennedy h.jpg
 10774-P. "George Clark House & Restaurant" Clapboard c. 1900.jpg
 10774A-Map of Rib Lake showing location of 10774.jpg
 10775-P. Clapboard house-same as 10774, view to north, R_2n.jpg
 10775A-Map of Rib Lake showing location of 10775.jpg
 10776-P. Rib Lake Parade c. 1900.jpg
 10777-P. Rib Lake Municipal Power Plant, smokestack installa.jpg

 10777A-Map of Rib Lake showing location of 10777.jpg
 10778-P. May pole at High School, view to east c. 1910.jpg
 10778A-Map of Rib Lake showing location of 10778.jpg
 10779-P. unknown general store interior, 3 customers & merch.jpg
 10780-P. firewood wagon & Commercial Hotel c. 1900.jpg
 10780A-Map of Rib Lake showing location of 10780.jpg
 10781-P. Commercial House c. 1900, south side.jpg
 10781A-Map of Rib Lake showing location of 10781.jpg
 10782-P. mill complex east side c. 1902, L John J. Kennedy .jpg
 10782A-Map of Rib Lake showing location of 10782.jpg
 10783-P. new lake fill c. 1902.jpg
 10783A-Map of Rib Lake showing location of 10783.jpg
 10784-P. "Rib Lake Lumber Co.s mill & landing" c. 1910.jpg
 10784A-camera orientation map re 10784.jpg
 10785-P. W.A. Osburn Lumber Co. #3 locomotive, 16 flatcars o.jpg
 10785A-camera orientation map re 10785.jpg
 10786-P. Teamsters on ice-Rib Lake, c. 1900.jpg
 10786A-camera orientation map re 10786.jpg
 10786B-camera orientation map re 10786.jpg
 10787-P. RLLC Mill from tramway, L Round house, foreground .jpg
 10787A-camera orientation map re 10787.jpg
 10788-P. "Tannery Row" US Leather Co. office, view west, dow.jpg
 10788A-camera orientation map re 10788.jpg
 10789-P. Tannery c. 1900, view from north, 1) Power plant, 2.jpg
 10789A-camera orientation map re 10789.jpg
 10790-P. Tannery_ liquor vats building c. 1900.jpg
 10790A-camera orientation map re 10790.jpg
 10791-P. "Osburn Lumber Co's Camp No. 3, Duncan A. McDon (1).jpg
 10791-P. "Osburn Lumber Co's Camp No. 3, Duncan A. McDonald,.jpg
 10792-P. "US Leather Company Camp 2, Township 33 N, Range N .jpg
 10792A-camera orientation map re 10792.jpg

 10793-P. RLLC Camp 5 (maybe).jpg
 10793A-camera orientation map re 10793.jpg
 10794-P. RLLC Camp 7.jpg
 10794A-camera orientation map re 10794.jpg
 10795-P. Rollway & Derrick c. 1925.jpg
 10796-P. Dog in mill yard, view east to RLLC mill c. 1925.jpg
 10796A-camera orientation map re 10796.jpg
 10797-P. Snowclad locomotive at Rib Lake depot c. 1910.jpg
 10797A-camera orientation map re 10797.jpg
 10798-P. Peeled hemlock on flatcar, McGiffert Loader c.1915.jpg
 10799-P. "Arbor Vitae Logging-1898" McGiffert Loader, side v.jpg

10800-10899

 00Index to Rib Lake History.doc
 10800-P. 6 men with pickeroons, peeled hemlock logs, c. 1900.jpg
 10801-P. Graduated but not Educated 1902 Rib Lake Class play.jpg
 10802-P. Mr. and Mrs. George Clark, c. 1900, early Rib Lake .jpg
 10803-P. Dr. E.A. Lapham, Capt, US Army, Rib Lake physician .jpg
 10804-P. Spoof, west from Medford mill pond.jpg
 10804A-camera orientation map re 10804.jpg
 10805-P. McComb Ave., view north from STH 102, c. 1950, NB .jpg
 10805A-camera orientation map re 10805, location of Hintz To.jpg
 10806-P. Wanigan, cook shanty raft, & Rib River Log Drive c..jpg
 10806A-The "Wausau" drive poem from Rib Lake Herald.jpg

	10807-P. Hintz Town, starting pulpwood log drive to Rothschi.jpg
	10807A-camera orientation map re 10807.jpg
	10808-P. steam hauler & log sleighs c. 1910.jpg
	10809-P. RLLC locomotive #3 "1913".jpg
	10810-P. RLLC Railroad Tracks, unsawn hardwood ties.jpg
	10811-P. RLLC Railroad Tracks, uncut hemlock forest.jpg
	10812-P. RLLC Camp 25.jpg
	10813-P. RLLC Camp 10, foreground log barn, fire barrels on.jpg
	10814-P. unidentified cabin.jpg
	10815-P. Dan Pilon-RLLC Camp Cook.jpg
	10817A-camera orientation map re 10817.jpg
	10820A-camera orientation map re 10820.jpg
	10821-P. RLLC Lumber pilers, NB horse on tramway.jpg
	10822-P. top Carl Yorde, Carl Olson, Walt Mathias, piling I.jpg
	10823-P. Rib Lake tannery, view to north, left bark piles.jpg
	10823A-camera orientation map re 10823.jpg
	10824-P. 4 men atop McGiffert loader boom.jpg
	10825-P. unidentified man & child.jpg
	10826-Article from Rib Lake Herald 3-24-1916, Rib Lake Gets .pdf

	10827-Map 2-1887 Wis. Central Railway Lands Feb. 1887.pdf
	10828-Map 3-1-1896, Wis. Central Railway Lands.pdf
	10829-Map 9-1-1897, Wis. Central Railway Lands.pdf
	10830-Map Taylor County c. 1908, Soo Line Lands.pdf
	10831-Map Taylor County 1909, Koehler Land Company.pdf
	10832-envelope from Christopher N. Barney, Wisconsin Postal .pdf
	10833-L. Post Office, Report of site locations 1837-1950, Pu.pdf
	10834-Post office history, Sama & Whittlesey, A-Rib Lake, Ur.pdf
	10835-1913 Plat Book - General location of Sams Post Office,.pdf
	10836-Sams Post Office data, A-Konz Post Office data, B-Step.pdf
	10836-Sams Post Office data, A-Konz Post Office data, Stephe.pdf
	10837-Polk's Wis. Gazetteer, Konz Town - 1907, A-1909, B-191.pdf
	10838-Map-Brehm Post office, SW-SW, 4-32-2E, 1913 Plat Book.pdf
	10839-Brehm Post Office data, A-Thomas Brehm Post Office.pdf
	10840-Brehm-1907 Polk's Wis. Gazetteer, A-Brehm 1909, Josef .pdf
	10841-Map, John H. Schaack farm, Sec. 20, 33N-3E, Site of Sc.pdf
	10842-Schaack Post Office data.pdf
	10843-Polk's Wis. Gazetteer 1907, Schaack Post Office.pdf
	10844-Map, site of Urquhart Post Office, 28-32N-2E, North si.pdf

	10845-Urquhart Post Office data.pdf
	10846-Urquhart, Polk's Wis. Gazetteer, 1907, A-1913.pdf
	10847-P. July 4 parade, 7-4-1919, Rib Lake Village, from 7-1.pdf
	10848-P. 1919, Taylor County State Aid Road Map from Rib Lak.pdf
	10849-P. Roll of Honor, World War I, Rib Lake, servicemen, R.pdf
	10850-tax roll, personal property, Rib Lake Town 1902, alpha.pdf
	10851-tax roll, real property, Rib Lake Township 1902, about.pdf
	10851A-Property-personal & real, types e.g. gold watches & v.pdf
	10851B-Statement.pdf
	10851C-7 School Districts, Total tax \$5796.79.pdf
	10851D-Warrant-state tax \$1744.62.pdf
	10851E-Roll. Sec 1, T33N R3E, left side.pdf
	10851F-Roll, Sec. 1, T33N R3E, right side.pdf
	10852-L. Karen Peterson Baumgartner to RPR 2-15-2008, 20th C.pdf
	10853-Map, Rib Lake Village 1913.pdf
	10853A-Map, Rib Lake Village, Northeast Portion, 1913.pdf
	10854-Map, Chelsea, "Village" 1913.pdf
	10855-Map, Taylor County NE Portion 2008.pdf
	10856-Map, Marathon Co. NW 2007, Big Rib River log drive rou.pdf

	10857-Kennedy Family Data, A-P.pdf
	10858-tax roll - real property, Rib Lake Village 1903, compr.pdf
	10859-Plat Map, Rib Lake Village c. 1900, McComb Ave. & Envi.pdf
	10860-Plat Map, Rib Lake Village c. 2002, McComb Ave. & Envi.pdf
	10861-tax assessment roll, Rib Lake Village, 2001, McComb Av.pdf
	10862-tax assessment roll, Rib Lake Village, 2001, McComb Av.pdf
	10863-Audio-Visual VCR tape of RPR's interview with Walter ".pdf
	10864-L. Karen Baumgartner, nee Peterson to RPR 3-8-2002, gr.pdf
	10864A-P. First National Bank of Rib Lake_ Church Street, vi.pdf
	10864B-P. Stationery "The Busy Bee Café" Oscar Peterson, pro.pdf
	10864C-P. interior of Ma Dodge's Café, Lot 15, Block D, iden.pdf
	10864D-P. "interior of Oscar Peterson's Restaurant" May be B.pdf
	10864E-Reverse side of D.pdf
	10865-Marathon Co. Historical Society brochure, 715-842-5730.pdf
	10866-Obit of Mylrea, John "Jack" P. 1885-1963, his invaluable.pdf
	10867-Autobiography of John D. Mylrea, 1936 Purchased RLLC w.pdf
	10868-Biography of John "Jack" D. Mylrea, A-C.pdf
	10869-Autobiography of John "Jack" D. Mylrea "The Mylrea Fam.pdf
	10870-L. 8-11-1939, John D. Mylrea to Albert S. Puelicher, M.pdf

	10871-L. Frank Handeyside, Central Pennsylvania Lumber Compa.pdf
	10872-RLLC statement, taxes paid to Lincoln County, 1922-193.pdf
	10873-RLLC statement, taxes paid to Lincoln County, 1935-193.pdf
	10874-Article "State's Largest Sawmill Changes Hands this We.pdf
	10875-2-5-1936 Art "Rhinelander Men Buy 61,000 acres, Take o.pdf
	10876-"RLLC timber 7-30-1943, hemlock 54.93%, pine 1.8%".pdf
	10877-diagram T31 R4E, Land status.pdf
	10878-diagram T32 R4E, Land status.pdf
	10879-diagram T33 R4E, Land status.pdf
	10880-diagram T34 R4E, Land status.pdf
	10881-RLLC Price of lumber FOB railroad car 1936-1940.pdf
	10882-RLLC log prices delivered at landing, 11-1-1941.pdf
	10883-L. H.W. Johannes, General Manager, RLLC, to J.D. Mylra.pdf
	10884-RLLC labor rates 1943.pdf
	10884A-RLLC inventory of logs, lumber shipments, by-products.pdf
	10884B-RLLC store sales, sales-costs-profits of forest produ.pdf
	10884C-Last year RLLC purchased 5,019,569 ft of logs, signed.pdf
	10885-RLLC valuation of stumpage, 1-1-1944 for timber logged.pdf
	10886-RLLC daily report, \$1,359,614.51 in bank.pdf
	10887-P. "Right Way to Log" "Wrong Way to Log".pdf
	10888-P. John D. Mylrea commentary on illustrated logging pr.pdf
	10889-P. swamper or road monkey.pdf
	10890-P. commentary on taking lunch to lumber jacks.pdf

	10891-P. 1940 RLLC bull slide.pdf
	10892-P. RLLC building, RR bridge over New Wood River c. 194.pdf
	10893-P. RRLC office, tramway, loading dock.pdf
	10894-P. mill, camp, 114,800 # of bark.pdf
	10895-P. six photos, mill & camps.pdf
	10896-standard contract RLLC & log supplier, 1940s.pdf
	10897-P. "Good yellow birch logs".pdf
	10898-P. "skidding logs with tractor" c. 1940.pdf
	10899-P. 1940 Logs on skidding pan.pdf

10900-10999

	10900-P. 1940 pan skidding by tractor.pdf
	10901-P. skidding pan logs to branch logging railroad.pdf
	10902-P. Ken Mayer, office manager, Thunder Lake Lumber Co, .pdf
	10903-P. "Camp 1", not Camp 1 from 1906-RPR.pdf
	10904-P. RLLC camps c. 1940.pdf
	10905-P. C.C. Lord, RLLC "Head Office Man".pdf
	10906-L. 2-18-2008 Michael D. Weckwerth to RPR.pdf
	10907-Clippings from Taylor Co. Star News 1922, 1-5-22 to 4-.pdf
	10908-Clippings from Taylor Co. Star News, 4-7-22 to 11-9-22.pdf
	10909-Clippings from Taylor Co. Star News, 1-12-23 to 12-14-.pdf
	10910-Clippings from Taylor Co. Star News, 3-28-1924 to 11-2.pdf

	10911-Clippings from Taylor Co. Star News, 1-19-1925 to 4-16.pdf
	10912-history-1924 Alphonse Bonneville, from Taylor Co. Star.pdf
	10913- Clippings from Taylor Co. Star News 2-12-1925, RLLC l.pdf
	10914-Clippings from Taylor Co. Star News, 1-14-1926 to 5-20.pdf
	10915-Clippings from Taylor Co. Star News, 12-3-1926, RLLC o.pdf
	10916-Taylor Co. Star News, 1-13-1927 to 3-20-1927, RLLC bur.pdf
	10917-Taylor Co. Star News, 8-24-1927 to 11-24-1927, 18 jobb.pdf
	10918-Taylor Co. Star News, 4-12-1928, J.J. Kennedy dies in .pdf
	10919-Taylor Co. Star News, 3-29-1928 "Jim Peterson says lum.pdf
	10920-Taylor Co. Star News, 1-10-1929 to 4-18-29, RLLC recor.pdf
	10921-Taylor Co. Star News, 7-23-1929 to 10-29-1929, RLLC fi.pdf
	10922-Taylor Co. Star News, 7-19-1930 to 5-8-1930, Goodrich .pdf
	10923-Taylor Co. Star News, 2-19-1929, Camp 21.pdf
	10924-Taylor Co. Star News, 8-7-1930 to 12-11-30, Great Depr.pdf
	10925-Taylor Co. Star News, 2-12-1931 to 11-17-1931, RLLC mi.pdf
	10926-Taylor Co. Star News, History of Rib Lake, 3-5-1931, E.pdf
	10927-Taylor Co. Star News, 1-28-1932 to 3-10-32, Walter B. .pdf
	10928-Taylor Co. Star News, 3-31-1932 to 10-27-1932, Court r.pdf
	10929-Taylor Co. Star News, 7-20-1933 to 10-5-33, RLLC wins .pdf






	10930-Taylor Co. Star News, 1-11-1934 to 6-12-1934, RLLC wil.pdf
	10931-Map T32N 4 E, Camps 22, 23 & jobbers & railroad lines,.pdf
	10932-Taylor Co. Star News, 4-18-1935 to 11-7-35, RLLC to la.pdf
	10933-Taylor Co. Star News, 1-30-1936 to 10-15-36, RLLC chan.pdf
	10934-Taylor Co. Star News, 2-25-1937 to 10-7-37, Camp 25, R.pdf
	10935-Taylor Co. Star News, 12-9-1937, RLLC deeds 3,360 acre.pdf
	10936-RLLC v. Conway 212 Wis. 412, (RLLC v. Wisconsin Tax Co.pdf
	10936-Taylor Co. Star News, 1-20-1938 to 8-4-38, [NB_ 1-1-19.pdf
	10937-2007 County forest income data.pdf
	10938-L. Milton E. Reinke to RPR 3-1-2008.pdf
	10939-Village incorporation data.pdf
	10940-Petition for incorporation of Village, April 19, 1902 .pdf
	10941-Census Data, Village of Rib Lake 1902.pdf
	10942-Order for Incorporation of Village of Rib Lake, 4-28-1.pdf
	10943-McComb's Racing Park Addition to Rib Lake plat.pdf
	10944-L. Suzanne Bamonte to RPR 2-27-2005, re Coeur D'Alene,.pdf
	10945-10-10-1904 article, Kennedy Bros. Coeur D'Alene.pdf
	10946-8-29-1903 article, Kennedy & Co. building sawmill at C.pdf
	10947-7-30-1907 Angus & son, John E. Kennedy, Idaho ad.pdf

	10948-P. "Steam Hauler" Brown's Studio, Rib Lake c. 1910.jpg
	10949-P. 4 giant white pine logs-sleigh on McComb Ave., Geor.jpg
	10950-P. locomotive "67" RLLC, string loaded log flatcars, 2.jpg
	10951-P. loading yellow birch log on flatcar, stationary jam.jpg
	10952-P. massive log piles along wood railroad track, logs r.jpg
	10953-P. 16 log flat cars, RLLC mill & hot pond in back, vie.jpg
	10954-"Wisconsin Loggers Meeting" 3-10-1919, Hardwood Record.pdf
	10955-Annual meeting of Hemlock & Hardwood Men, 2-10-1919, H.pdf
	10956-Deed, John McCoy to J.J. Kennedy, 12-19-1881, N half, .pdf
	10957-Deed, Wayne Ramsey et us to J.J. Kennedy "Kenneday", L.pdf
	10958-map showing location of 10956 & 10957, Kennedy parcels.pdf
	10959-Deed, G.F. Andrae to J.J. Kennedy "of Village of Spenc.pdf
	10960-American Lumberman "Wisconsin Loggers Inspect Modern P.pdf
	10961-P. Thunder Lake Lumber Company mill, 1919-1946, list o.pdf
	10962-Colloquialisms of logging & sawmill operations by Jack.pdf
	10963-P. Jack Mylrea, Presque Isle River Bridge, RLLC bought.pdf
	10964-L. 1-5-1944, Jack Mylrea to Bank.pdf
	10965-L. 1-7-1944, Bank to Jack D. Mylrea.pdf
	10966-L. 8-13-1946, Aytch P. Woodson & John D. Mylrea to Ban.pdf

 10967-RLLC 4-1-1947 daily report.pdf
 10968-RLLC 4-30-1947 daily report.pdf
 10969-RLLC 10-1-1947daily report.pdf
 10970-L. 10-17-1947 to Aytch P. Woodson, John D. Mylrea & Ma.pdf
 10971-L. 4-6-1948 Wis. Dept of Taxation to RLLC.pdf
 10972-PRR notes from Chester Curran interview of 5-11-1971, .pdf
 10973-L. 9-17-1986 John R. Gray to RPR.pdf
 10974-O.E. Werner, M.D..pdf
 10975-William Martin.pdf
 10976-Bio, J.L. Taylor, M.D..pdf
 10977-Biol, John A. Logan, Surveyor.pdf
 10978-Bio, Thomas Brehm.pdf
 10980-Bio, John J. Voemastek.pdf
 10981-Bio, John Gamper.pdf
 10982-Bio, George Braun, Sr..pdf
 10983-Bio, Elias L. Urquhart.pdf
 10984-L. Donald Kennedy (son of J.J.) to Edward Van Giesen, .pdf
 10985-Receipt, W.A. Osburn Lumber Company, 7-27-1901 to Edwi.pdf
 10986-Cover page 1905 Commemorative Biographical Record, Bio.pdf

	10987-L. Univ. of Wis. Eau Claire to RPR, 3-10-2005, has Tay.pdf
	10988-J.J. Kennedy-Manufacturer of and dealer in Lumber, Lat.pdf
	10989-Museum of North Idaho winter 2001 newsletter.pdf
	10990-Cover page, White Pine, King of Many Waters, by Claren.pdf
	10991-info, Kootenai Co, Idaho, Recording Supervisor Cheryl .pdf
	10992-Envelope 10-17-1986, Mrs. W. Kennedy, 139 W. Gray Ct. .pdf
	10993-RLHe 5-15-1903, 2 [Kennedy] families leave for Coeur d.pdf
	10994-Spencer Tribune 4-10-1885, "New band saw at J.J. Kenne.pdf
	10995-Articles of Incorporation, W.A. Osburn Lumber Company,.pdf
	10996-Articles of Incorporation, W.A. Osburn Lumber Company,.pdf
	10997-Articles of Incorporation, W.A. Osburn Lumber Company,.pdf
	10998-W.A. Osburn Lumber Company, 5-15-1901, capital stock l.pdf
	10999-5-6-1902 W.A. Osburn Lumber Company name change to Rib.pdf

11000-11099

	11000-3-10-1903, Amended Articles of Incorporation, Rib Lake.pdf
	11001-3-8-1904 RLLC Articles of Incorporation, new date for .pdf
	11002-9-5-1906 RLLC Articles of Incorporation, new date for .pdf
	11003-Post Office Data_ Rib Lake, Sams, Schaack, Urquhart.pdf
	11004-Postcards to Brehm, Wisconsin.pdf

	11005-Map_ site of Brehm, Urquhart, Interwald Post Offices.pdf
	11006-Urquhart Post Office data & postcard.pdf
	11007-Brehm Post Office data & photo.pdf
	11008-Brehm Post Office data & photo 14-32-2E.pdf
	11009-Karen Baumgartner address.pdf
	11010-P. O.A. Peterson "Ole" c. 1909.pdf
	11011-Descendants of Peter Pederson, aka Peterson, fathe (1).jpg
	11011-Descendants of Peter Pederson, aka Peterson, fathe (2).jpg
	11011-Descendants of Peter Pederson, aka Peterson, fathe (3).jpg
	11011-Descendants of Peter Pederson, aka Peterson, father of.jpg
	11012-Batzer, Taylor, Radtke, Haase connections.pdf
	11013-P. Rib Lake Cheese Factory, built c. 1919 by Ole A. Pe.jpg
	11014-P. Oscar Peterson.jpg
	11015-Map, Town of Spirit, site of Peterson farm, later Ole'.jpg
	11016-P. Spirit Lake, Ole Peterson in his launch c. 1920.jpg
	11017-P. Ole Peterson & brother Oscar Peterson cookees insid.jpg
	11018-P. "Mondeau's camp 1910".jpg
	11019-P. Margie Minn (left), Nettie Dodge, nee Peterson, and.jpg
	11020-P. A. McLeod Livery Stable, Rib Lake, c. 1910, rail bo.jpg

	11021-Envelope "Busy Bee Café", Lot 9, Block D. McComb's Rac.jpg
	11022-P. Busy Bee Café, left, Oscar Peterson, right Charles .jpg
	11023-P. Inside of "Busy Bee Dining Room", left, Oscar Peter.jpg
	11024-P. Inside of "Busy Bee", left, Oscar Peterson, proprie.jpg
	11025-Stationery "The Busy Bee Café".jpg
	11026-P. Inside Ma Dodge's Café, Lot 15, Block D. McComb's R.jpg
	11027-P. "Home Bakery", Oscar H. Peterson, cook & owner, loc.jpg
	11028-P. "Elmer V. Johnson, 11-12-1926".jpg
	11029-P. c. 1930, 2 sawyers, double bit axes, probably Ole P.jpg
	11030-P. "Charlie Talbert with scale, Lamberti on right" pro.jpg
	11031-P. lumberjack lunch c. 1930.jpg
	11032-P. jobber camps, possibly Charles Dodge.jpg
	11033-P. Oscar Peterson and Einer Skon, (lived behind Ole in.jpg
	11034-P. 6 men.jpg
	11035-P. Oscar Peterson "cooked in Libby, Montana in army" c.jpg
	11036-P. pumping water c. 1920.jpg
	11037-P. A flat.jpg
	11038-P. sawyers ax & band saw.jpg
	11039-P. "tote wagon in background. Used to take groceries t.jpg

	11040-P. 7 building jobber camp, log & tarpaper buildings, s.jpg
	11041-P. 5 building jobber camp, 1 auto, probably Town of Co.jpg
	11042-P. sawyers with cross cut, measuring pole in foregroun.jpg
	11043-P. "in the tunnel".jpg
	11044-P. auto crash.jpg
	11045-P. Oscar Peterson, Model T, c. 1924.jpg
	11046-P. Oscar Peterson - waiter.jpg
	11047-P. chopping firewood, right Oscar Peterson, perhaps at.jpg
	11048-P. Oscar Peterson plucked chickens.jpg
	11049-P. Oscar Peterson jobber camp, screen house for meats,.jpg
	11050-P. Oscar Peterson, deaf-mute in WWI uniform, "no evide.jpg
	11051-P. jobber camp - cookee.jpg
	11052-P. jobber camp, plank sidewalks.jpg
	11053-P. Oscar Peterson sawing red oak.jpg
	11054-P. Men on gin poles, used to deck logs.jpg
	11055-P. pet dog in jobber camp.jpg
	11056-P. I.P. Kiger camp 7-1925, 25 men, 1 woman, 1 girl, bu.jpg
	11057-RLHe "Chair Factory Assured", Rib Lake Wood Products, .pdf
	11058-Twentieth Century Club 1899-2000, Taylor County Geneal.pdf

	11059-Twentieth Century Club 40th Anniversary.pdf
	11060-Twentieth Century Club 25 (Silver) Anniversary.pdf
	11061-P. 1960 Twentieth Century Club members .jpg
	11061A-identification (names) of members of 11061.jpg
	11062-1934 RLHe ad “Henry’s Wedding” show.jpg
	11063-P. McComb Avenue c. 1905, left 1. George Braun Sr. rea.jpg
	11064-P. Bank, Lot 1, Block D, McComb Ave., c. 1910.jpg
	11065-P. Church St., Catholic Church in back .jpg
	11065A-ID of building owners, Rib Lake c. 1920.jpg
	11066-P. “Grocery-Meats”, Rib Lake store.jpg
	11067-P. “The Landing” c. 1906, Rib Lake Village, Right High.jpg
	11068-P. Central Hotel on Railroad ST., aka Mathias Hotel.jpg
	11069-P. 1903 High School & 1927 High School.jpg
	11070-data re 11069 by Karen Baumgartner.jpg
	11071-P. Ward School, May Pole c. 1930.jpg
	11072-P. RLLC c. 1930 tramway over McComb, “Green chain goes.jpg
	11073-P. RLLC tramway taken from Central Hotel, left Pete Ca.jpg
	11074-P. Oscar H. Peterson with pan of bread, right, west si.jpg
	11075-P. Oscar H. Peterson with huge loaves of bread c. 1920.jpg

	11076-P. RRLC spreading hog feed "Gravel" in dry yard of mil.jpg
	11077-P. "Oscar Huldar Peterson 1880-1933 playing dinner hor.jpg
	11078-P. back bar (Last Chance maybe) from Arthur Grassman.jpg
	11079-P. house moving.jpg
	11080-P. "Al Herchen had bowling alley. Did wall papering. L.jpg
	11081-P. Ole, aka O.A. Peterson, dairy barn 1936, on SE-SE, .jpg
	11081A-description on back of 11081.jpg
	11081B-plat map showing location of 11081.jpg
	11082-P. Interior of John J. Taylor's Hardware Store, 1912, .jpg
	11083-P. Interior Taylor Hardware c. 1913, left Herman Batze.jpg
	11084-1924 Confirmation class, St. John's Lutheran Church, R.jpg
	11085-P. Orville Peterson 1914 at Spirit Farm.jpg
	11086-P. Orville Peterson in red knit suit c. 1915.jpg
	11087-P. Orville Peterson c. 1911.jpg
	11088-P. Orville Peterson and mother, Jennie, nee Batzer.jpg
	11089-P. Ward School class, 4th grade c. 1920, 30 students &.jpg
	11090-address & phone number of Nancy Ann Kroll.jpg
	11091-P. c. 1950 Second Street view north, Right_ building ".jpg
	11092-P. c. 1940 Rib Lake, Railroad, Fayette Ave. view east,.jpg

	11093-P. c. 1935 Tramway over McComb, view north.jpg
	11094-P. c. 1930, RLLC roundhouse, view east.jpg
	11095-P. c. 1930, RLLC turn table view south, (site in 2008,.jpg
	11096-P. c. 1930 NE part of tram, RLLC mill in back view eas.jpg
	11097-P. c. 1910 The Fair Department Store, P.E. Marcus, pro.jpg
	11098-P. c. 1910, Rib Lake Village, Lutheran Church facing s.jpg
	11099-P. c. 1910, Rib Lake Village, view northwest_top_bar.jpg

11100-11199

	11100-P. c. 1910 Ward School, view northwest.jpg
	11101-P. Rib Lake depot, c. 1914, view northeast, "Ballard's.jpg
	11102-P. c. 1928, McComb Ave. view south from Fayette St., L.jpg
	11103-P. c. 1928, Rib Lake Village "Maine Street" McComb Ave.jpg
	11104-P. c. 1910 McComb Ave, view north, buildings, left #1 .jpg
	11105-P. c. 1949 McComb Ave. view south, buildings, right_R.jpg
	11105A-P. 4-horse team-wagon of baled hay or straw, c. 1920,.jpg
	11106-P. c. 1915 McComb Ae. View north, "Main Street G558", .jpg
	11107-P. McComb Ave. view north c. 1950, buildings, right-1..jpg
	11108-P. McComb Ave. view north c. 1946, right, 1. RLLC stor.jpg
	11109-P. Crew Chief McCloud leading horses_ foreground McCom.jpg

	11110-P. inside of Kelnhofer IGA store (Block C, Lot 1, McCo.jpg
	11111-P. c. 1910, "The Flats", old high school, Rib Lake fil.jpg
	11112-P. c. 1930, "High School & grade school Rib Lake, Wis..jpg
	11113-P. Ward School, c. 1930 view north.jpg
	11114-P. 7-4-1909 festival, McComb and Landall Streets, Buil.jpg
	11115-P. c. 1910, McComb Ave._ building 1. George Braun Real.jpg
	11116-P. McComb Ave c. 1930, Block D., McComb's Racing Park .jpg
	11117-P. "Rib Lake's leading barber shop" car float c. 1940,.jpg
	11118-P. car float c. 1940, in front of Block D, Lot 9 (in 2.jpg
	11119-P. McComb Ave. c. 1940, buildings, right_ in 2008 Bird.jpg
	11120-P. "Gustafson Lumber Co" buildings c. 1930.jpg
	11121-P. RLLC c. 1940, foreground, planing mill.jpg
	11122-P. RLLC planing mill fire, 1945, "Rib Lake Lumber Co Q.jpg
	11123-P. RLLC planing mill fire, firemen 1945.jpg
	11124-P. RLLC planing mill fire, boy 1945.jpg
	11125-P. National Hotel 1945.jpg
	11126-P. Public Library 1950, NW corner of Landall & Pearl S.jpg
	11127-P. RLLC c. 1944, right is National Hotel.jpg
	11128-RLLC "lumber yard" center is Methodist Church, right i.jpg


	11129-P. "Last Load of Lumber from the old mill" #56, c. 194.jpg
	11130-P. RLLC complex, east side c. 1940.jpg
	11131-P. Old 102 Tap flood, Sept. 1941, STH 102.jpg
	11132-P. Sept. 1941 Rib Lake Village, Kennedy Street, standi.jpg
	11133-P. McComb Ave. south from Fayette Ave. c. 1910_ left, .jpg
	11133A-back of 11133 postcard, 3-12-1914, Bertha P. Rusch (M.jpg
	11134-biography Cornelius S. Curtis.jpg
	11135-biography Cornelius S. Curtis, Wausau paper.jpg
	11136-Richie, James data.jpg
	11137-Adams, Abraham A. data.jpg
	11138-L. 3-20-2008, Karen Baumgartner to RPR, re O.A. "Ole" .pdf
	11139-Plat map, T34, R3E, 1890, Price County, Wis.jpg
	11140-Plat map, T34, R3E, 1910, Price County, Wis, Ole Peter.jpg
	11141-Plat map, T34, R3E 1920, Price County, Wis.jpg
	11142-Plat map, T34, R3E, 2008, Price County, Wis.jpg
	11143-History of Rib Lake by Nancy Ann Kroll, 4-17-1994.pdf
	11144-Rib Lake history notes, 2-15-1946 by Nancy Ann Kroll.jpg
	11145-"Businesses of Rib Lake" 4-17-1994, Bob Keegan, Adelin.pdf
	11146-History of Rib Lake from Naida Straub 1991.pdf

	11147-P. RLLC office door, 3 unidentified women, c. 1940.jpg
	11148-P. 1940 Robert Bleck, Sr., standing on flooded Kennedy.jpg
	11149-Rib Lake Herald 1939, "Poland Again Battles for Nation.jpg
	11150-obit. "Herman Emmanuel Rusch" (Herrmann Emanuel Rusch).jpg
	11151-Rib Lake Herald 12-29-1911 "Locals" Mrs. Frank Pollatz.jpg
	11152-booklet "The Story Behind Historic St. Ann's Church an.pdf
	11153-L. Walter Gojmerac to Pat Gojmerac 9-10-2002 re Orrin .pdf
	11153A-Pat Gojmerac address.pdf
	11154-"Vocational Agriculture at Rib Lake" by Orrin Meyer.pdf
	11155-"A Chronology of the Rib Lake School Forest" by Keith .pdf
	11156-email, James A. Welton to RPR 12-5-2007, RLLC Railroad.pdf
	11157-L. Geraldine Strey to RPR 3-22-1008.pdf
	11158-obit, Albert W. Sanborn.pdf
	11159-Map, 1926, Rib Lake Village, Sanborn Map Company.pdf
	11160-RLHe 12-8-1955.jpg
	11161-RLHe 7-17-1936, obit, Edward Talbot.jpg
	11162-RLHe 12-4-1936 obit, William F. Rudy.jpg
	11163-RLHe 1946, obit, Carl Yorde.jpg
	11164-RLHe obit, Martin Krushat.jpg

	11165-RLHe 1945, obit, Herman W. Johannes.jpg
	11166-RLHe 11-25-1946, wedding announcement, Polacek-Olson.jpg
	11167-RLHe 11-6-1944, wedding announcement, Langendorff-Tuve.jpg
	11168-RLHe obit, Minnie Conrad.jpg
	11169-RLHe Pvt. Harrison Talbot, 10-13-1944.jpg
	11170-RLHe-Obit, Victor Rudolph Gustafson, 3-10-1938.jpg
	11171-RLHe-Golden Wedding anniversary, Mr. and Mrs. William .jpg
	11172-RLHe-obit 1945, Nick Clerk.jpg
	11173-RLHe-2-3-1933 Cemetery Assoc. reorganized.jpg
	11174-RLHe-3-28-1948 Wilderness Fire Tower, Peter A. Kauer.jpg
	11175-RLHe-1934-1935, Twentieth Century Club officers and me.jpg
	11176-RLHe-Allen Kennedy, fire hose wagon, 11-20-1936, Map s.jpg
	11177-RLHe-Rib Lake Village history, 12-13-1937, Rib Lake "w.jpg
	11178-RLHe-P. 5-8-1936, Rib Lake Lumber Company sawmill "loo.jpg
	11179-RLHe-6-14-1932, Rib Lake Lumber Company sawmill starte.jpg
	11180-RLHe undated (c. 1938) NB forest fire damaged wood fro.jpg
	11181-RLHe-8-14-1936, RLLC buys warehouse.jpg
	11182-RLHe-10-23-1936 "3 Spot" derailed.jpg
	11183-RLHe-3-6-1936, C.C. Lord to Rib Lake.jpg

	11184-RLHe-P. 4-17-1936 John McRae.jpg
	11185-RLHe-9-23-1945 RLLC loses planing plant to fire.jpg
	11186-RLHe-2-6-1948 Last of standing timber being cut.jpg
	11187-RLHe-2-25-1948 Notice of "Last Log" ceremony, All Rib .jpg
	11188-RLHe-2-20-1948, Rib Lake business places to close next.jpg
	11189-Milwaukee Journal-2-18-1948, "Rib Lake will close to w.jpg
	11190-RLHe-RLLC fells last pine tree, crowd of 400 watch as .jpg
	11191-Wausau Daily Record-Herald-P. 2-25-1948 RLLC train loa.jpg
	11192-Wausau Daily Record-Herald-P. 2-26-1948, P. cutting up.jpg
	11193-P. Dio Walty helps fell last log, 2-26-1948, Wausau Da.jpg
	11194-P. left to right_ R.J. Miller, Manager RLLC, Elmer Tay.jpg
	11195-RLHe "over 300 at outing to watch last tree fall" 2-19.jpg
	11196-RLHe-3-19-1937, P. Frank W. Smith "Rib Lake Mail Man's.jpg
	11197-RLHe-2-9-1946-Fire Destroys Lake Theatre.jpg
	11198-RLHe-12-27-1946, Emil's Standard Station sold.jpg
	11199-RLHe-12-27-1946, Little Bohemia restaurant to open 1-2.jpg










12000-12099

	12000-P. c. 1940 "Bridge over Spirit River" STH 102, rear-Mohr's Tavern [hidden].jpg
---	--

	12001-P. c. 1965 Little Spirit Lake & STH 102, right-Albert "Happy" Marschke farm.jpg
	12003-P. RLLC locomotive 101 on turntable c. 1930.jpg
	12004-P. RLLC turntable - in 2008 parking lot site of Camp 28 restaurant.jpg
	12005-P. RLLC "roundhouse" and water tank, view east.jpg
	12006-P. "RLLC mill" by Elster-Waupaca - right- "Roundhouse" c. 1930.jpg
	12007-P. D-955 RLLC tramway, white yard office c. 1928.jpg
	12008-P. gas powered jammer loading flatcar, left-peeled hemlock_ right-yellow birch.jpg
	12009-P. "Tannery switch engine" c.1915.jpg
	12010-Amended Articles of Incorporation, W.A. Osburn Lumber Co., 5-6-1902 renaming itself "Rib La.pdf
	12011-Map 4-18-1952, Railroads, including "Kunz Mill spur".pdf
	12012-P. RLC chimney, 165 feet.jpg
	12013-RLHe 7-24-1952 "New industry is considered for old mill building".jpg
	12014-RLHe 1-21-1949 "R.J. Mueller buys Lumber Co. property".jpg
	12015-11-5-1983 RPR sketch maps, RLLC mill site.pdf
	12016-L. 7-27-1987, M. Beckwith re 1922-1930 missing gap in Rib Lake Herald.pdf
	12017-L. 8-5-1987 Wis. Historical Society to Mike Weckwerth - status of Rib Lake Herald.pdf
	12018-Diagram of RLLC buildings, RPR 1-1989.pdf
	12019-Note-Ed Thums reports maximum dry yard storage capacity 60,000,000

	board feet, notes by RPR.pdf
	12020-L. Rudy J. Mueller c. 1950 on RLLC stationery, signed by Rudy to George L. Straub.pdf
	12021-P. Tramway over McComb Ave., view north c. 1935.jpg
	12022-P. tramway_ left-roundhouse_ center-machine shop c. 1930_ view east.jpg
	12023-P. 7 people & 7 buildings - Camp 10.jpg
	12024-P. aerial photo c. 1920, Lutheran Church, north McComb Ave..jpg
	12025-P. Aerial c. 1920 RLLC, South McComb Ave..jpg
	12026-P. Aerial c. 1920 RLLC_ left-strut of biplane.jpg
	12027-P. McComb Ave. c. 1910 view north.jpg
	12028-P. McComb Ave. c. 1935, blurred man “No C-16 “Main Street” foreground-Railroad tracks, view.jpg
	12029-P. 1930 “K681” from RLLC chimney - NW.jpg
	12030-P. c. 1930 “K682” from RLLC chimney - SW_ center-Central Hotel (Mathias).jpg
	12031-P. RLLC “18” mill chimney_ foreground-McComb Ave._ right-National Hotel.jpg
	12032-P. c. 1920 steam hauler & 3 man crew, probably at Camp 9.jpg
	12033-P. c. 1915 steam hauler, steersman in leather jacket.jpg
	12034-P. c. 1915 sleigh of hardwood.jpg
	12035-P. c. 1930 from RLLC chimney, all of McComb Ave businesses, view northwest.jpg

	12036-P. 7 loaded tram cars c. 1940 in dry yard.jpg
	12037-P. 3 log cars, RLLC c. 1940.jpg
	12038-P. 1916 RLLC under construction, hole is portal for to-be-built transfer chain.jpg
	12039-P. Bull chain, 3 jets of water.jpg
	12040-P. bull chain & catwalk.jpg
	12041-P. bull chain_ back-hog feed conveyor_ view NW.jpg
	12042-P. Hot pond c. 1940 view NE.jpg
	12043-P. worker using cant hook - bull chain.jpg
	12044-P. horse pulling log to hot pond, 3 men.jpg
	12045-P. hot pond_ Left-George Straub with bent pike pole_ NB-steam from hot water.jpg
	12046-P. c. 1920 Anna Mae Kennedy & John Heisler at bull chain.jpg
	12047-P. c. 1940 south side of bull chain, hot pond-wood pilings separated hot water from lake_ m.jpg
	12048-P. c. 1940 Railroad track on north side of RLLC.jpg
	12049-P. c. 1940 RLLC mill, center-Timber loading dock, right-machine shop, view SE.jpg
	12050-P. c. 1944 planing mill, west side.jpg
	12051-P. Camp 10, 2 log buildings, 4 buildings of lumber.jpg
	12052-P. Camp 22, Left-Fred Unger, Chris Winkel.jpg
	12053-P. inside camp bunk house, metal bunk beds, probably Camp 28, left-

	bench-now in possession .jpg
	12053A-P. Camp 22, rear-McGiffert Loader.jpg
	12054-P. Camp 26.jpg
	12055-P. "Logging Scene" Camp, left-huge rollway.jpg
	12056-P. "rollways", rear-McGiffert Loader.jpg
	12057-P. "RL K-685" McComb Ave. from chimney, view NW.jpg
	12058-P. Wood Lake - 5 men on logs, c. 1920, peeled hemlock.jpg
	12059-P. steam hauler - umbrella over steersman.jpg
	12060-P. c. 1910 Tanbark piles - pilers at tannery.jpg
	12061-P. McComb Ave. c. 1910, NW from mill, right-Nick Clerf's blacksmith.jpg
	12062-P. "mill tramway" 4 track yard at transfer chain, c. 1928, NB-1926 room extension to transf.jpg
	12063-P. Log splashing into hot pond.jpg
	12064-P. McComb Ave. from Railroad St. c. 1930, tramway over McComb Ave, view north.jpg
	12065-P. Steam hauler "5" & 3 sleighs.jpg
	12066-P. RLLC locomotive 3 - at roundhouse c. 1948.jpg
	12067-P. RLLC North side of machine shop c.1940.jpg
	12068-P. RLLC yard office c. 1940.jpg
	12069-P. RLLC dry kiln, railroad shed protects lumber while loading c. 1940.jpg

	12070-P. RLLC catwalk - c. 1946, west of transfer chain & temporary planing mill after 1945 file.jpg
	12071-P. RLLC load of lumber on way to planing mill - white yard office c. 1940.jpg
	12072-P. RLLC planing mill under construction c. 1916.jpg
	12073-P. RLLC complex on McComb Ave. c. 1940.jpg
	12074-P. RLLC c. 1920 transfer chain, fire hose wheel "RV 035".jpg
	12075-P. RLLC "sawmill at Rib Lake, Wis 31" planing mill, Railroad loading shed on McComb.jpg
	12076-P. 1945 planing mill fire ruins, left-south wall of transfer chain.jpg
	12077-P. 1946 aftermath of planing mill fire, left-south wall of dry kiln_center-south wall of t.jpg
	12078-P. c. 1950 McComb Ave. after removal of tramway_left-McGiffert Loader.jpg
	12079-P. c. 1920 McComb Ave from tramway, photographer wage with pair of white horses maybe.jpg
	12080-P. c. 2-1948, passenger loading railroad for trip to Camp 28 for last log ceremony.jpg
	12081-P. c. 1949 depleted dry yard, rear-RLLC wood storage shed.jpg
	12082-P. dry yard in its hay day, lower-Archie Clendenning leading team with lumber to planing mi.jpg
	12083-P. RLLC mill c. 1903 newly built railroad, north side of Rib Lake "RV 048".jpg
	12084-P. RLLC prior to 1914 fire_left-transfer chain_right-brick boiler room.jpg

	12085-P. tannery grounds "Dinky", right-Lutheran parsonage "EM12".jpg
	12085A-P. tannery grounds "Dinky", right-Lutheran parsonage "EM12".jpg
	12086-P. top-tannery buildings_ back-Rib Lake High School.jpg
	12087-P. tanbark piles, back-RLLC mill c. 1920.jpg
	12088-P. top-buildings along Church & Main Street_ bottom-RLLC complex from the lake.jpg
	12089-P. "Camp 2" 1906.jpg
	12090-P. Camp 9, Star load.jpg
	12091-P. "Loading" sleigh - cross hall method.jpg
	12092-P. 2 men on flying log, McGiffert Loader.jpg
	12093-P. McGiffert Loader from empty rollway.jpg
	12094-P. c. 1910 "sawmill & landing" log rollways into Rib Lake.jpg
	12095-P. baled hay wagon & 4 horse team, McComb Ave., c. 1915.jpg
	12096-John Gene Peterson, DOB 9-9-1931 data.jpg
	12097-P. Herman Christian Peterson & wife Ela, nee Steffeck, 11-1868 - parents of John Gene Peter.jpg
	12098-P. Herman Christian Peterson & wife Ela, nee Steffeck, c. 1930 - parents of John Gene Peter.jpg
	12099-P. Jim Peterson jobber camp c. 1942, probably Bear Island.jpg

	12100-P. c. 1935 at Herman Christian Peterson jobber camp for RLLC, Town of Corning, Lincoln Co, .jpg
	12101-P. RLLC woods train c. 1935.jpg
	12102-P. Andy Gerlicky with probable Allis-Chalmers cat skidding logs, Town of Corning.jpg
	12103-P. camp-Herman C. Peterson 1941-42, 10 miles west of Ogema, left-camp home of Mr. and Mrs. .jpg
	12104-P. truck "Kermit Lee, Ogema, Wis", logs for RLLC.jpg
	12105-P. 1941-42 Claude Peterson truck load of logs for RLLC.jpg
	12106-P. 1941-42 overloaded truck - rear jim pole loader.jpg
	12107-P. 1941-42 James Peterson truck "Medford" trailer of logs from Peterson camp, Ogema for RLL.jpg
	12108-P. 1941-42 loading logs on truck trailer, Herman C. Peterson camp - Ogema.jpg
	12109-docket 82-2-5 resolution protecting Taylor County camp sites.pdf
	12110-L. Janet Massey to RPR 4-1982, J.J. Kennedy's first wife was a McDonald [or MacDonald].pdf
	12111-L. RPR 12-19-1982 to Malcolm Rosholt A-F, 1906 Prentice Tannery grounds.pdf
	12112-L. RPR 2-22-1982 to Malcolm Rosholt.pdf
	12113-L. RPR 6-23-1981 to Ken Mannel.pdf
	12114-"Start of Tour" Rhinelander Logging Museum data sheet.pdf
	12115-Star News 11-4-1998, "Store closing is the end of an era for Rib Lake Nancy's Family Store.pdf

	12116-Star News 4-27-1983 "Rib Lake History is not forgotten" _ A-P. RPR.pdf
	12117-RLHe RLHS Redmen basketball team goes to state_ A_ B-cartoon.pdf
	12118-Rib Lake History 1936 by Guy Wallace - 5 parts - NB-typed version is 10728.pdf
	12119-Rib Lake History c. 1941 by John Doe.pdf
	12120-Merrill Daily Herald "Sawing of last pine brings note of sadness as crowds gather to pay tr.pdf
	12121-RLHe Rib Lake History 8-4-1933 by Mrs. Gustav Bielenberg.pdf
	12122-RLHe Rib Lake History 3-5-1948 by Mrs. E.E. Van Hecke, nee August May Lindsay.pdf
	12123-RLHe 3-5-1948 partial list of real estate tax delinquency, Town of Rib Lake_ A-Village of R.pdf
	12124-Map 2-2-1983, "Thums' Terror Trail".pdf
	12125-Star News 11-17-1888 Wisconsin Central Railway timetable-Rib Lake-Chelsea, 2 trains daily.pdf
	12126-"The Saga of New Wood Country" by M.N. Taylor, Wisconsin Academy Review 3-1978.pdf
	12127-L. M.N. "Mully" Taylor to RPR 2-18-1981.pdf
	12128-L. 2-11-1981 William "Bill" Natzke to Mully Taylor_ A-List of men-former jobber camp employ.pdf
	12129-"Tales of New Wood" by Mully Taylor, Part 2, The Daily Herald, Merrill.pdf
	12130-"Tales of New Wood" by Mully Taylor, Part 3, The Daily Herald, Merrill.pdf
	12131-"Tales of New Wood" by Mully Taylor, Part 4, The Daily Herald, Merrill.pdf

	12132-"Tales of New Wood" by Mully Taylor, Part 5, The Daily Herald, Merrill.pdf
	12133-Map, New Wood c. 1960.pdf
	12134-Map, New Wood c. 1980.pdf
	12135-Map, Owens-Illinois "hunting" c. 1970_ A-New Wood Industrial Forest.pdf
	12136-L. 3-27-1989, Myra L. Hill to RPR, A-D, 1930's fore fire - New Wood.pdf
	12137-L. 5-27-1981 Merrill Shopper & Foto News "The East of the Big Ones" 12-29-1939.pdf
	12138-Plat Book, Lincoln Co. 1906 by F.L. Mead .pdf
	12139-Wis. Academy Review-title page, Volume 25 #2 3-1979.pdf
	12140-1994 Lincoln Co. Plat Book_ A-12 T34, 33, 32, 31-4E.pdf
	12141-U.S. Leather Co. v. J.J. Kennedy, Volume G, Misc. 134, Taylor Co. Register of Deeds.pdf
	12142-Public Records, Eau Claire Area Research Center, Taylor County Civil-Circuit Court Records .pdf
	12143-"Golden Nuggets" Golden Age Nursing Home 10-1983.pdf
	12144-Obit 4-5-2007, Frank J. Zondlo 1913-2007.pdf
	12145-Map, sawmills of Rib Lake Village 6-11-2008 by RPR.pdf
	12146-Invoice - H. [Henry] W. Stelling to E. [Ernest] Gerstberger \$319.13, shingles and other saw.pdf
	12147-Map c. 12-28-1951 remaining railroad trackage - Rib Lake Village.pdf
	12148-Map3-6-1922 railroad of Rib Lake Village, NB-tracks of RLLC not shown. Tracks shown are Wis.pdf

	12149-Star News May, 1990, "Century-old logging campsite can be seen on the Ice Age Trail" - McGi.pdf
	12150-P. (from negative in Photos-Negative), RLLC - locomotive 101 c. 1946, probably Camp 28.jpg
	12151-P. (from negative in Photos-Negative), RLLC - locomotive 101 c. 1946, probably Camp 28 - pr.jpg
	12152-P. c. 1940 RLLC diverging railroad tracks in Town of Corning, appears freshly built-new tie.jpg
	12153-Abstract of Title to Lot 3 and the N 15 feet front and rear of Lot 4, Block 1, original pla.pdf
	12154-Email, Frank Brush to RPR 6-8-08.pdf
	12154A-P. Aretas Brush.jpg
	12154B-P. Lily Brush.jpg
	12155-P. c. 1910 view NW from tannery smokestack_ foreground-tanbark piles_ next-West Street, NB-.jpg
	12156-P. "A skidway" c. 1910, NB-peavey leaning on timber, logs at least 16 ft long "Rib Lake".jpg
	12157-P. "steam hauler, Rib Lake, Wis, Browns' Studio" steersman holding steering wheel, at least.jpg
	12158-P. c. 1940 log railroad flatcars just NE of Rib Lake sawmill_ back-Upjohn hill on Fayette A.jpg
	12159-P. c. 1940 "Round House" west side_ Right-RLLC sawmill & water tower.jpg
	12160-P. c. 1900 "McComb Ave., Brown's Studio, Rib Lake, Wis" _ left-Upjohn Drug Store_ left #2-fu.jpg
	12161-P. c. 1950 McComb Ave., Sinclair and Mobil Gas Stations_ foreground-STH

	102.jpg
	12162-P. "B. Hoyer Co. Clothiers" c. 1910 foreground-McComb Ave. left- unidentified man & dog.jpg
	12163-P. c. 1910 unidentified cabin & 3 women-screen door lays against building.jpg
	12164-P. "in the woods" 2 white tail deer "photo by Brown" Rib Lake.jpg
	12164A-backside of 12164, June 29, 1908 to Miss Emma Danforth, Omro, Wis. 1 cent stamp.jpg
	12165-P. c. 1940 "Tourist Park" Rib Lake, Wis, wood pavilion & wood picnic tables_ Right-Rib Lake.jpg
	12166-P. "Harper Lake Resort" "Rib Lake #39", back-east arm-North Harper Lake, center-1936 Chevro.jpg
	12167-P. Rib Lake -east side of RLLC mill complex c. 1930.jpg
	12168-P. Rib Lake-east side of RLLC mill complex c. 1940.jpg
	12169-P. Rib Lake-east side of RLLC mill complex c. 1930, steam obscures "Rib Lake 11".jpg
	12170-P. c. 1960 Rib Lake - old RLLC machine shop, then Stewart's Lumber Co_ Right-STH 102 along .jpg
	12171-P. c. 1985 Camp 28 Restaurant_ foreground-Rib Lake & dock.jpg
	12172-P. c. 1910 "M.E. Church" Methodist Episcopal Church, foreground-Church St._ above-electric .jpg
	12173-P. c. 1906 Ward School - south side, "Dear Father, this is a picture of the building in whi.jpg
	12173A-backside of 12173, to "J.A. Danforth, Omro, Wis".jpg

	12174-P. unidentified grammar school students outside of Ward School, 43 students, probably one c.jpg
	12175-P. c. 1980 "Clearview School, Rib Lake, Wis 59-466", east side, 655 Pearl St, in 2008 Rib L.jpg
	12176-P. c. 1960 "High School, Rib Lake, Wis" north side-Fayette Ave._ right-older building, left.jpg
	12177-P. c. 1930 "Lutheran Church, Rib Lake, Wis", north & west sides, left-fragment of parsonage.jpg
	12178-pamphlet, 10-1977 "Taylor County_ The Log Cabin Country" by Roger L. Emmerich, County Clerk.pdf
	12179-Map, plat, c. 1940 Taylor County (data is mixture from 1930-1940).pdf
	12180-Map, plat, 1953, Taylor County.pdf
	12181-Map, plat, c. 1957, Taylor County - cover page, Marathon Atlas Publishers.pdf
	12183-Map, plat, 1970, Taylor County.pdf
	12184-Rib Lake area lake names 1913.pdf
	12185-Rib Lake area lake names c. 1940.pdf
	12186-Camp 8 site & railroad connection.pdf
	12187-Camp 8 site on 1913 plat map.pdf
	12188-Camp 8 site on 1913 map of county.pdf
	12189-1913 map-Brehm & Urquhart Post Offices.pdf
	12190-Map - RLLC railroad operations by Dave Tlusty, 12-2007, sites of numbered camps of RLLC aft.pdf




	12191-P. c. 1915 "Drug Store Jas [James] Upjohn Apotheke" [German for Drug Store], 713 McComb Ave.jpg
	12192-P. c. 1905 probably Dr. L.L. Taylor, M.D. and office.jpg
	12193-P. c. 1900 "George Braun dealer in timbered and improved lands" "local agent for WCRR" [Wis.jpg
	12194-P. c. 1905 "Commercial House" Hotel, built by J.J. Kennedy to house mill workers, south sid.jpg
	12195-P. c. 1950 former RLLC hemlock dry yard, view west to partially razed lumber dry shed_ fore.jpg
	12196-P. c. 1949, remnants of lumber piles in RLLC hemlock yard, view west from tramway_center-l.jpg
	12197-P. c. 1940 RLLC railroad tracks through hemlock-hardwood stand, Town of Corning.jpg
	12198-P. c. 1915 "Down the Rib, the drive, Interwald, Wis", 2 men with cant hooks riding peeled h.jpg
	12199-P. c. 1915 "The Drive" 9 men on log drive in Rib River, left-log rollway.jpg

12200-12299

	12200-P. c. 1910 "sawmill-lumber lath & shingles, Interwald, Wis"_ left-piles of cedar shingles_ .jpg
	12201-P. "U.S. Tannery, Rib Lake, Wis" tannery complex from south_ foreground-Fayette Ave_ Naida .jpg
	12202-\$10 bill "The First National Bank of Rib Lake".jpg
	12203-P. 9-1982 McComb Ave., left-Mobil Station_ Gordie & Virgie Gehrt "Last Chance" tavern_Jand.jpg

	12204-P. 9-1982 old bank, NE corner of McComb & Landall - upstairs was old RLLC office post, 1946.jpg
	12205-P. 9-1982 door "RLLC office" in old bank building.jpg
	12206-P. 9-1982 door "RLLC office" in old bank building.jpg
	12207-P. 9-1982 "Tannery Lane Company" old tannery building.jpg
	12208-P. 9-1982 tannery pond, view to north.jpg
	12209-P. 9-1982 old railroad row, NE NW 28-33-3E, view south from Wilderness Ave..jpg
	12210-P. c. 1951, RLLC being razed, right-dry kiln_ left-boiler room_ view to north from Railroad.jpg
	12211-envelope 4-28-1981 Matt Lamberty to RPR.jpg
	12211A-Letter, Lamberty was Lamberti.jpg
	12211B-P. c. 1980 Matt Lamberty.jpg
	12212-P. Rib Lake Masons Bottle Band.jpg
	12213-P. 1910 South Harper Lake, view south from 2008 Rustic Road 1.jpg
	12214-P. 1920 Rib Lake_ left-Fayette Ave, view east "Scene on Rib Lake, Elster Photo Waupun".jpg
	12215-P. c. 1905 "City Park, Rib Lake, Wis" Copper Creek bridge, view south.jpg
	12216-P. c. 1920 "City Park, Rib Lake, Wis" Copper Creek bridge, new cement bridge over Copper C.jpg
	12217-P. c. 1935 "Bird's Eye View of Main Street" "12" east side of McComb Ave..jpg
	12218-P. Bird's eye view from RLLC smokestack, c. 1920 south side of McComb

	Ave._ left-George Bra.jpg
	12218A-annotated version of 12218.jpg
	12219-P. c. 1940 "Spirit River Bridge Rib Lake, Wis. 38" STH 102 over Spirit River, stone bridge.jpg
	12220-P. c. 1910 "B1657A1 Interwald, Wis" former Interwald Store - founded by Henry Faust before .jpg
	12221-P. c. 1910 "A skidway" loading logs onto sleigh.jpg
	12222-P. c. 1910 loading logs onto sleigh, 4 horse team & teamster wait.jpg
	12223-P. c. 1910 steam hauler & 4 loaded sleighs, steersman sits in front of vertical pistons.jpg
	12224-P. 1918 Rib Lake "nurse corps".jpg
	12225-P. c. 1920 rollway at Camp 16, 2 men decking logs, foreground-cant hook.jpg
	12226-P. c. 1910 "EM5" tannery complex from west_ back-"flats" & Rib Lake High School.jpg
	12227-P. c. 1910 "hay harvest Interwald, Wis", Team pulling hay wagon and loader, Ed Klein farm_ .jpg
	12227A-text on back by George Knower, "Bertha Wittke was my only pupil".jpg
	12228-P. 5-19-1884, J.J. Kennedy's sawmill, "view of J.J. Kennedy's lumbering horses, 47 head, Ri.jpg
	12229-P. c. 1885, "Jumbo four horse load" "Canadian Peaker" sleigh load, fur coated teamster & 4 .jpg
	12230-P. c. 1920 "Corner in lumber yard, Rib Lake, Wis" rear-main smoke stack of RLLC, profession.jpg

	12231-P. c. 1980 Alan Blomberg inspecting big cut made for steam hauler in the hills separating t.jpg
	12231A-text - RPR collection.jpg
	12232-P. c. 1930 McGiffert Loader "No. 2" RLLc, unloaded flatcar being pulled by loader from trac.jpg
	12233-P. at Camp 18, McGiffert loader and 2 loaded flatcars.jpg
	12233A-text on back of 12233, 6,000 -8,000 feet per car, 10 man crew assisted Frank Erdman, McGif.jpg
	12234-P. c. 1930 L-Frank Erdman with cant hook and his "hooker" aka loading helper - who wood hoo.jpg
	12235-P. 9-1974 abandoned farm home, SW-SW, Sec. 14, T33N R2E, east side of CTH D.jpg
	12236-P. c. 1980, "Rib Lake Population 782", STH 102 west side of Village of Rib Lake, left-Robin.jpg
	12237-P. 1-1975, remnants of ice road.jpg
	12237A-text on back of 12237.jpg
	12238-P. c. 1947 Camp 28.jpg
	12239-P. c. 1947 Camp 28, speeder top in front on railroad track.jpg
	12240-P. c. 1947 McGiffert loader at Camp 28.jpg
	12241-P. c. 1947 The cutover at Camp 28.jpg
	12242-P. c. 1947 4 loaded lumber cars in hemlock yard, rear-white building is RLLC store.jpg
	12243-P. c. 1947, 2 men on tramway decline.jpg





	12244-P. 1947 RLLC hemlock yard, tramway declines to ground level.jpg
	12245-P. c. 1980, Marinette, Tomahawk & Western Railroad Company boxcar.jpg
	12246-Map 5-1981 "Early roads, trails and mills" by RPR includes ice roads, tote roads.jpg
	12246A-Map Ritchie Lake - Sec. 1, T22 2E, Ice road excavation - site.jpg
	12247-P. 11-1980 Ritchie Lake ice road cut.jpg
	12248-P. 11-1980 Ritchie Lake ice road cut, Alan Blomberg.jpg
	12249-P. 11-1980 Ritchie Lake ice road cut, Alan Blomberg.jpg
	12250-P. 11-1980 old ice road to Camp 9, north side of Ritchie Lake.jpg
	12251-P. 11-1980 old blaze - witness tree to section line of Taylor-Price County boundary.jpg
	12252-P. 11-1980 Ritchie Lake, Sec. 1, T33 2E.jpg
	12253-L. 8-24-1982, Martha H. Rusch to RPR re steam hauler.pdf
	12254-RLHe 1-8-1904 "Largest in the World" RLLC is the largest hemlock manufacturer in the world.pdf
	12255-Map 6-2008 Camp 9, ice road cut, tote road route, 1-33-2E, site of Ritchie Pine Camp.pdf
	12256-Timm's Hill Trail logo, 1986 version.jpg
	12257-Star News 6-13-1984, "Area railroad logging operations chronicled" by RPR B&C - 6-20-1984.pdf
	12258-Rib Lake High School [RLHS] dedication program, 11-15-1964.pdf
	12259-Star News 3-19-1986 "Rib Lake Redmen earn trip to state".pdf

	12260-1986 WIAA Boys Basketball Tournament Program_ A-Scheduled games_ B-P. Rib Lake High School .pdf
	12261-Abstract of Title_ part of Government lot 4, 32-T34-3E, Price County, [Spirit Lake-river da.pdf
	12262-2007 Price County Plat Map, ID of Government Lot 4.pdf
	12263-Star News 6-19-2008, "Williams_ No hope ahead for reform of school funding system"_ P. RPR .pdf
	12264-Memo 6-24-2008, RPR re Thums Store ledger from Carl Thums 1981.pdf
	12265-P. 8-1970, left-Thums Store building_ right-Highland School_ behind-St. Ann's Church, view .jpg
	12265A-Joseph Thums Store, pg 103 of Pictorial History of Rib Lake 1981.pdf
	12266-Star News 7-14-2005, "Steam powered the logging dream in Rib Lake" by RPR.pdf
	12267-P. John Taylor Hardware Store - interior, c. 1910, Star News 4-27-2006.pdf
	12268-Star News 4-25-2002 L. 1910 Simon Kortenkamp to John & Annie Holscher re Rib Lake Tannery.pdf
	12269-Article, 12 pgs "RLH.doc_ Movers & Shakers.doc_ Cast of Characters to Early Rib Lake Histor.doc
	12270-Map-Sketch by RPR 1-1985, Rib Lake Tannery.pdf
	12271-Abstract of Title, Lot 16, Block H, Surveyor's Plat of North Rib Lake [part of former Rib L.pdf
	12272-Abstract-part-SW-NE, 18-32-1E, Stumpage contract for "All the hemlock timber" 7-1-1897 to F.pdf
	12273-1909 "Hide & Leather Year Book" by Jacobson Publishing_ A-List of Wisconsin tanneries, e.g..pdf

	12274-Article, George Corrigan “Tanneries & hemlock bark industry in Wisconsin” 9-9-1978 proceedi.pdf
	12275-Milwaukee Journal “Surviving tanneries are doing better now”_ A-tanning steps.pdf
	12276-1901 bark ledger, pg 150 “Westboro Tannery_ A-Pg 143 “Weidrick & Matson Lumber Co. jobbers .pdf
	12277-Deed 6-25-1891 J.J. Kennedy, et ux, to F [Fayette] D. Shaw, Lots 14 & 15, Block H, Surveyor.pdf
	12278-tannery map 12-8-1987 of Rib Lake Tannery complex c. 1924 by Brother Augustine Koffler.pdf
	12279-L. 12-8-1987 Brother Augustine Koffler to RPR.pdf
	12280-Taylor Co. Zoning Map 7-29-1937, forestry & recreation districts, [repealed c. 1975].pdf
	12281-WWII “Sugar Ration Book”.pdf
	12282-“Public Auction” sale-auction notice c. 1935 Peter Perusek farm, SW-NW 18-T33N-R3E, 2008 ow.pdf
	12283-“Push for Rusch” bumper sticker, 1972, Marlin Walbeck, Chairman.jpg
	12284-L. RPR to Mike Weckwerth 11-4-1987.pdf
	12285-History 1-1970 by Ray Voemastek.pdf
	12286-L. John R. Gray to RPR c. 8-1986.pdf
	12287-L. Mary Williams to RPR 7-8-1985.pdf
	12288-Quit Claim Deed 3-2-1916, Carl Gruening to RLLC, o.k. water level in Rib Lake.pdf
	12289-“Wisconsin Central Railroad Lands” by Charles L. Colby c. 1882_ original-

	possibly John Van .pdf
	12290-“Railroads of Wisconsin 1827-1937”, Railway & Locomotive History Society, 8-1937.pdf
	12291-History of “Soo Line” Jim Smith 3-1970.pdf
	12292-L. 12-22-1983, Ray E. Pendergast to RPR.pdf
	12293-L. Wayne Johnson to Ray E. Pendergast 11-30-1983, Railroad line-Chelsea-Rib Lake abandoned .pdf
	12294-Soo Line time table 5-31-1925 _A-Athens-Goodrich & Rib Lake-Chelsea_ B-Spencer-Ashland East.pdf
	12295-Ad_ Free Show Gem Theatre c. 1930, List of Merchants.pdf
	12296-Ad_ c. 1934, “The World’s All Right” at Rib Lake Armory, List of Merchants.pdf
	12297-RLHe 3-13-1936 “Many Changes in Lumber Company’s [RLLC] office”, List of office staff.pdf
	12298-RLHe 11-13-1936 “Lake Shore Project Finished”.pdf
	12299-Star News quotes re J.J. Kennedy et al, 11-7-1881, etc..pdf

12300-12399

	12300-P. c. 1900 locomotive “12”, left-RLLC mill - straight .jpg
	12301-P. Commercial Hotel & addition c. 1900, 8 men, left-fi.jpg
	12302-P. Upjohn Pharmacy interior & Anna Mae Kennedy c. 1920.jpg
	12303-P. c. 1920 James Upjohn & Anna Mae Kennedy, back of dr.jpg



	12304-P. c. 1910 Rib Lake High School with tower, northwest .jpg
	12305-P. c. 1920 interior of Ward School, unidentified prima.jpg
	12306-P. 3-26-1928, Cast of "The Womanless Wedding at Rib La.pdf
	12307-P. unidentified minstrel show at Rib Lake c. 1930, NB-.jpg
	12308-P. aerial, Rib Lake 9-7-1951, "BSC-3H-118", STH 102 ha.jpg
	12309-P. 2-25-1948 bucking last log, man with dobbble-bitted .jpg
	12310-P. 2-25-1948 at "last log ceremony excursion" interior.jpg
	12311-P. 2-25-1948 at "last log ceremony excursion" interior.jpg
	12312-P. c. 1940 from Rib Lake Village water tower, tannery .jpg
	12313-P. c. 1940 from Rib Lake Village water tower, view wes.jpg
	12314-P. c. 1960 "South Harper Lake", view south from Rustic.jpg
	12315-P. "Methodist Church, Rib Lake, Wis. 1" south side c. 1.jpg
	12316-P. RLLC "41" c. 1940, east side.jpg
	12317-P. c. 1905 teamster & 4 horse team with 2 sleighs.jpg
	12318-P. c. 1905 firewood (slabs) dump sleigh.jpg
	12319-P. c. 1905 Rib Lake baseball team, upper right-Bob Hes.jpg
	12320-P. c. 1910, Rib Lake High School baseball team with pe.jpg
	12321-P. c. 1906 "a logging camp" "Rib Lake" 3 wood frame st.jpg
	12322-P. 4th of July, see flag on locomotive, foreground-McC.jpg

	12323-P. "The Ice Road" c. 1908_ note-ruts cut into ice to g.jpg
	12324-P. c. 1930 Ward School, painted white with merry-go-ro.jpg
	12325-P. J.J. Kennedy mill with 2 smokestacks, left-transfer.jpg
	12326-P. 7-24-1914 RLLC mill fire - bull chain, note-curved .jpg
	12327-P. 7-24-1914 RLLC mill fire, view from south, 3 smokes.jpg
	12328-P. c. 1920 2 teams with sleigh_ rear-jammers for log l.jpg
	12329-P. c. 1970 "Spruce dormitory, Camp Forest Springs, Rib.jpg
	12330-Deed #8603 1-26-1904, J.J. Kennedy & Flora M. deed Lot.pdf
	12331-Deed #33753 J.J. Kennedy et ux, 10-15-1906, deeds "Blo.pdf
	12332-c. 1890, plat map, Price County index_ A-notes_ B-T34 .pdf
	12333-Plat book Price County c. 1895_ A-ads, Wis. Central Ra.pdf
	12334-Plat book Price County c. 1910_ A-Price Co. townships,.pdf
	12335-Plat book Price County c. 1920_ A-T34 3E Spirit Lake ".pdf
	12336-Plat book Price Co. c. 1950_ A-town maps "Spirit"_ B-T.pdf
	12337-Star News 9-20-1945, "Lake Theatre will be built by mi.pdf
	12338-1930 census of Village of Rib Lake, p. 161, #42 Aretas.pdf
	12339-List of available editions of Rib Lake Herald.pdf
	12340-Booklet 12-1-1943 RLLC "Sawdust" published by accident.pdf
	12341-Map 4-4-1981 by RPR "McGillis Pine Camp" SE-NW 13-33-2.pdf









	12342-P. 11-1972 Herman A. Rusch (in deer hunting garb) at M.jpg
	12343-3-28-1924 Taylor Co. Star News, re Camp 14.pdf
	12344-L. 5-15-1989 RPR to Emery "Pete" Peterson.pdf
	12345-transcript of interview of Morgan Peterson re Rib Lake.pdf
	12346-L. 2-24-1988 RPR to Richard & Karen Rindt_ A-1902 bark.pdf
	12347-L. 2-24-1988 RPR to Harry Curran re bark ledger.pdf
	12348-sketch map Camp 14.pdf
	12349-Map 1984.pdf
	12350-Memo 5-23-1985, agreement of 4-26-1900 authorizing Fay.pdf
	12351-"Form 104 Chicago, Milwaukee, St. Paul and Pacific Rai.pdf
	12352-History 7-24-1908 "What sort of a place is Rib Lake" f.jpg
	12353-History 1909, "The Hard Times" RLHe re depression of 1.jpg
	12354-History-1920 Chapter "Rib Lake" from "Reminiscences & A.pdf
	12355-History - 1950, by Milton E. Reinke & autobiography, 9.doc
	12356-P. Reitbrock Sawmill, c. 1900, Athens, WI.jpg
	12357-P. Reitbrock Sawmill.jpg
	12358-P. Reitbrock Sawmill, Athens, 294.jpg
	12359-P. Reitbrock Sawmill & tramway.jpg
	12360-P. Stave & Heading Factory, Athens, WI, c. 1908.jpg

	12361-P. Steam hauler, Athens, WI "1924", Rietbrock Land & L.jpg
	12362-P. "Logging near Athens" "2337" steam hauler.jpg
	12363-P. Athens "East Main Street" "looking north" c. 1913.jpg
	12364-P. Opera house, Athens, WI c. 1910.jpg
	12365-P. c. 1910, "Business Street" Athens.jpg
	12366-P. c. 1912 "Street Scene" Athens, left-Holy Redeemer C.jpg
	12367-P. "West Main Street, Athens, Wis".jpg
	12368-P. c. 1920, Athens Village Square, view north.jpg
	12369-P. "Black Creek Dam" Athens, dam c. 1911.jpg
	12370-P. "Athens 6-3-1909", buildings identified.jpg
	12371-P. "Market Day at Athens, Wis" c. 1910.jpg
	12372-P. "Street Scene, Athens, Wis" 2330, right-The Athens .jpg
	12373-P. c. 1907, "Helendale Farms", breeders of fine guerns.jpg
	12373A-Back side of 12373-postdate 10-13-1907.jpg
	12374-P. "Black Creek, Athens, Wis", 6-14-1914, Wyle Bridge.jpg
	12375-P. 1967, GP 9 Soo Line locomotive at Athens Depot.jpg
	12376-P. Northwest Lumber Company Mill at Stanley, Wis., Pau.jpg
	12377-P. c. 1910, Stanley, Merrill & Phillips Railroad motor.jpg
	12378-P. "Polly" depot sign on depot, John Clark collection.jpg

	12379-P. Jump River depot, Stanley, Merrill & Phillips Railr.jpg
	12380-P. Stanley, Merrill & Phillips depot, Jump River, from.jpg
	12381-P. Stanley, Merrill & Phillips Railroad”, locomotive &.jpg
	12382-P. steam skidder & 8 men, horse & mess of logs.jpg
	12383-P. Northwestern Lumber Co. mill, Stanley, Wis, NB roun.jpg
	12384-P. Northwestern Lumber Co. mill, Stanley, Wis, Stanley.jpg
	12385-P. Athens Depot. C. 1960.jpg
	12386-P. logging train at Braun Lumber Co. arriving from Goo.jpg
	12387-P. end of railroad line in Goodrich, A-Jammer.jpg
	12388-P. Lumber mill at Milan, Wis.jpg
	12389-P. Locomotive #7, at Athens, Wis, unidentified woman i.jpg
	12390-P. Locomotive & tank care on bridge.jpg
	12391-P. “Logging train going from Athens through Corinth to.jpg
	12392-P. snow derailed locomotive.jpg
	12393-P. Wisconsin Central boxcar “George Stoughton & Louis .jpg
	12394-P. 4 men on handcar loaded with railroad ties.jpg
	12395-P. 3 women on railroad bridge overhang.jpg
	12396-P. “1901 Corinth store, saloon & post office John Stal.jpg
	12397-P. “Market place” Athens, c. 1890’s.jpg







	12398-P. "1900 looking west from north side of cemetery" Ath.jpg
	12399-P. c. 1990 former railroad right of way crossing STH 9.jpg

12400-12499

	12400-RLHe 11-29-1951.pdf
	12401-USA Registration card of alien female (under proclamation of the President dated April 19, .pdf
	12402-P. Westboro, Wisconsin Central depot, 9-15-1964 by William Dreschler, SE side, NB-derail de.jpg
	12403-Booklet "Spirit Lakes Centennial" by Spirit Lakes Improvement Association.pdf
	12403-P. Westboro, Wisconsin Central depot, 9-15-1964, NE side & 1958 Chev. Left-privy.jpg
	12404-Title Page-"Abbotsford & Northeastern Railroad Co." by Larry Easton.pdf
	12404A-Mile posts - Goodrich extension by Larry Easton 8-16-1982, Copper River Junction [line to .pdf
	12404B-Contract 6-12-1899 Upham-Wis. Central RR-Copper River Land Co., notes by Larry Easton.pdf
	12404C-9-5-1917 Summary of Rail and Other track material on the old Copper River Spur, Athens to .pdf
	12404D-Map 1915, Copper River spur railroad lines. Statement of track material loaned Copper Rive.pdf
	12404E-Map of Athens & A&NE RR 4-25-2006, Thomas Becher.pdf
	12404F-Map, Athens, Wis. c. 1900.pdf













	<u>12404G-Map topo, Athens ROW A&NE (Abbotsford & Northeastern), Copper River junction & half mile o.pdf</u>
	<u>12404H-Rib Lake area railroads “retirement of Athens to Goodrich line”.pdf</u>
	<u>12404I-Map, Goodrich, Wis., railroad north of STH 64 “Proposed extension of Main track to service.pdf</u>
	<u>12404J-Map 5-1-2006 Town of Halsey T30N R4E, Historical notes, Copper River junction.pdf</u>
	<u>12404K-timetable 4-29-1917, Abbotsford-Goodrich.pdf</u>
	<u>12404L-Marshfield Land & Lumber Co. v. The John Weeks Lumber Co. p. 27 & 31 of brief.pdf</u>
	<u>12404M-litigation map.pdf</u>
	<u>12404N-8-14-1900 lawsuit notes.pdf</u>
	<u>12404O-Taylor County 1-1972.pdf</u>
	<u>12405-Index to Wis. topo maps, NE-Wisconsin_ A-index, Rib Lake Area.pdf</u>
	<u>12406-Ogema A-E.pdf</u>
	<u>12407-Westboro A-E.pdf</u>
	<u>12408-Timm’s Hill A-D_ A-site of Camp 9 RLLC.pdf</u>
	<u>12409-Rib Lake A-D, site camp #6 RLLC, NB-Center of Kaysen map missing_ D-Rib Lake Village enlarg.pdf</u>
	<u>12410-Spirit A-D, D-“Wes Meier” RLLC right of way railroad source - unknown to Kaysen.pdf</u>
	<u>12411-Wood Lake A-E, D-Camp 4 of RLLC_ NB-sites shown as RLLC camps 5 & 10 not accurate-RPR 8-26-.pdf</u>

	12412-Goodrich A-E.pdf
	12413-Athens.pdf
	12414-Spirit Falls A-E_ D-“Ville” of Spirit Falls, MT&W=Marinette, Tomahawk & Western “1895-1932”.pdf
	12415-Natzke Camp A-E, Averill Creek junction_ D-site Camp 25, site of Camp 27.pdf
	12416-Fromm Lookout tower A-E_ note by Kaysen “Note-pictures without 1000’ crossties-need verific.pdf
	12417-Hamburg_ A-.56 mi RLLC 34-31-4E, NB_ RLLC railroad touched Marathon Co. North line.pdf
	12418-Paper_ RLLC numbered logging camps_ dates of operation from newspaper references by RP Rusc.pdf
	12418-Paper_ RLLC numbered logging camps_ dates of operation from newspaper references by RP Rusc.xls
	12419-Poor’s Register of Directors & Executives p. 856 RLLC of Delaware c. 1945_ A-ibid c. 1946, .pdf
	12420-L. Daniel T. Mayer to RPR 8-21-2008 re RLLC v. Conway.pdf
	12421-Rib Lake Herald 5-11-1950 “Rib Lake’s Businessmen are happy to greet the tenth district fed.pdf
	12422-Map Soo Line Railroad c. 1887.pdf
	12423-L. 8-30-2008 Karen Baumgartner to RPR_ A-Part of Rib Lake Village map lot owners 1920-30, K.pdf
	12424-L. 8-28-2008 Larry E. Easton to RPR.pdf
	12425-Mailing label, Mr. and Mrs. Anton Kurek, (parents of Lillian) Route 1, Box 292, Rib Lake, W.jpg

	12426-2003 plan map, location of Kurek farm, N-half, SW-quarter, 18-33-3E.jpg
	12427-P. Anton & Francisca Kurek farm, Oct. 1964, view to north.jpg
	12428-data, Anton Kurek family & children.jpg
	12429-P. Anton Kurek-Francisca Bialek wedding party 1914, Minneapolis.jpg
	12430-P. Polish Christmas Card (2).jpg
	12430-P. Polish Christmas Card.jpg
	12431-P. Mszana Dolna, Polska, City near Anton Kurek's birthplace, Zaokopane, Polan, near Czech b.pdf
	12432-P. c. 1960 Anton Kurek's brother, Ludwig, Kurek farm in Poland, NB-back-Carpathian Mountain.pdf
	12433-P. Anton Kurek's sister, Leona, and husband, Josek Lupa.pdf
	12434-P. 1963 Ludwig Kurek & buggy in Poland.pdf
	12435-P. Josia Kurek First Communion with candle, Poland.pdf
	12436-P. Lillian Kurek in Chicago c. 1932.pdf
	12437-P. Francisca Kurek c. 1930_ A-text on porch old Rib Lake home.pdf
	12438-P. Francisca Kurek in fur coat.pdf
	12439-P. L-R, Frank, Lillian, Fran, Arthur, Peter, Adolph Kurek.pdf
	12440-P. old Kurek farmhouse, new northeast.pdf
	12441-P. old house left-new on right_ foreground-CTH C, (gravel).pdf
	12442-P. Anton Kurek & new farmhouse, west side.pdf

	12443-P. doorway & hall into new Kurek farmhouse, Anton was a master stair-builder. NB-curved sta.pdf
	12444-P. kitchen-Anton built cabinets from home-sawn hardwood 10-1964.pdf
	12445-P. Anton Kurek sitting on stairs to level two_ photos on wall of grandsons, L-R, Ray, Greg .pdf
	12446-P. c. 1935 CCC camp #3663, Camp Pattison, WI_ Lillian, Frank, Anton & Francisca, Frank & An.pdf
	12447-P. c. 1935 L-R Lillian, Frank, Francisca Kurek, Pattison, WI S. Park.pdf
	12448-P. 1932, Lillian & Frank Kurek graduate from Chicago, IL grade school.pdf
	12449-P. Kurek farm yard c. 1970, L-R Lillian, Uncle Jack, Anton, Ciotka & Francisca Kurek_ Right.pdf
	12450-P. Uncle Jack, Anton, Fran, Ciotka Kurek,.pdf
	12451-P. Anton & Fran Kurek, c. 1938 car.pdf
	12452-P. Anton & Fran Kurek c. 1974.pdf
	12453-P. Herman Arthur Rusch, L-Anton Kurek holding wooden handrail for Bob Rusch (RPR),home, N48.pdf
	12454-P. Anton Kurek & Herman A. Rusch sawing firewood at RPR home c. 1976.pdf
	12455-P. Left-Anton Kurek & Herman A. Rusch - piled polewood awaiting sawing into firewood at RPR.pdf
	12456-P. Stephania Kurek funeral 1969 in Poland.pdf
	12457-P. Brother Ludwig (Ludwika) Kurek, mourning over coffin in Poland, c. 1960, A-Polish text.pdf
	12458-Pamphlet, Medford, Wisconsin Historic Downtown Walking Tour.pdf

	12459-P. Former Walter “Wimpy” & Isabelle Wilhelms farm, aerial view c. 1950, east side of Timber.jpg
	12460-10-2-1969 Eugene “Gene” Clifford “Hail & Farewell” he sells Rib Lake Herald to Dale Troman-.jpg
	12461-Rib Lake Herald front page (partial) 10-2-1969 “Athens man new publisher of The Herald”.jpg
	12462-The Star News 12-11-1975 “Tenants Move into Housing Complex”, Rib Lake Hometown Village_ P..pdf
	12463-RLHe 9-20-1973, final edition.pdf
	12464-RLHe 9-20-1973 Church of Christ real estate conveyed to Rib Lake Village_ A-photos “get key.pdf
	12465-c. 1975 Star News “Rib Lake Boasts New & Spacious Nursing Home”_ Photo of McComb Ave. - aer.pdf
	12466-Star News 4-6-2000 P. Leroy Stewart, Bernard Strobach_ A-Adeline Walbeck nee Kaske, Isabell.pdf
	12467-Agreement for Purchase & Sale, 3-4-1911 Hugo M. Lea & George Heringklee.pdf
	12468-2007 plat map of above description.pdf
	12469-P. Wilhelm Wilhelms, wagon & 3 horses on same land.jpg
	12470-P. Walter “Wimpy” Wilhelms, c. 1985, son of Wilhelm Wilhelms.jpg
	12471-Catholic Herald V. 129, #16, “Corpus Christi”.pdf
	12472-P. Soo Line at Westboro, last mail car_ L-Earl Grittner, Soo Line Train #118.jpg
	12473-P. Earl Grittner, station agent, Westboro, 5 a.m. c. 1960, rear-telegraph.jpg

	12474-P. c. 1970 r-Harry Jacquith, Soo engineer of Westboro, compares time with unidentified cond.jpg
	12475-P. c. 1945 Earl Grittner's Soo Line bridge crew at work between Westboro and Ashland, WI.jpg
	12476-P. Westboro Lumber Co locomotive #3, Vina Evans, R-Mayme Kibbey (Mrs. Harry Jaquith).jpg
	12477-P. Taylor Co. Forest Revenues 1998-2007, average annual net received \$111,356.39.jpg
	12478-Taylor Co. Forest 2004 financial report.jpg
	12479-Taylor Co. Forest 2005 financial report.jpg
	12480-Taylor Co. Forest 2006 financial report.jpg
	12481-Taylor Co. Forest 2007 financial report.jpg
	12482-County Forest Anniversary dates, Taylor 11-15-1932, #6 in Wisconsin.jpg
	12483-P. c. 1912 Peterson construction crew & horse teams building STH 13, Westboro, WI.jpg
	12484-RLHe 10-12-1961 P. old Modern Woodman [Woodmen] Hall being razed. John Haas sport shop rec.jpg
	12485-RHLe 1-1-1963, "Happy New Year" lists Rib Lake Businesses_ A-Westboro, Medford, Ogema.pdf
	12486-Map "Rib Lake Depot Grounds" Ex. X V34 of Deeds, P. 357, Taylor Co. Reg. of Deeds. W.R. O.jpg
	12486A-ibid NE part "Exhibit X" shows_ A-dry kilns.jpg
	12487-34 Deeds p. 353, 8-26-1901, W.A. Osburn Lumber Co., a Wisconsin Corporation, Wisconsin Cent.jpg

	12488-P. RLLC c. 1930, view northwest from lake, left-office, planing mill_ right-3-story sawmill.jpg
	12489-Front page of scrapbook "Twentieth Century Club" Rib Lake, WI, Membership Twenty Honorary M.jpg
	12490-Citation 1956-1958 Community achievement award.jpg
	12491-Summary report blank, 1956-1958 community achievement, signed by Mrs. C.J. Tippelt, 2-19-19.jpg
	12492-Rib Lake, WI village population-900, thumbnail sketch c. 1955.jpg
	12493-P. "RLLC A-215 Excel & Co. Milw." Dry yard & tramway incline, c. 1920, from Railroad St - v.jpg
	12494-P. c. 1955, view north - right-of-way for Pearl Street north from Railroad Rib Lake Ville -.jpg
	12495-P. "Clinic, Rib Lake, Wis. 94" 1957 Rib Lake Clinic North and east sides, from McComb Ave..jpg
	12496-Newspapers clippings, "Work on New Clinic Building Progresses After Quick Start" 11-1-1959_.jpg
	12497-Handout "Rib Lake need a doctor & dentist" [flyer solicites medical doctor and dentist] 1-2.pdf
	12498-P. Rib Lake Clinic Building c. 1958, N & E side -view from McComb Ave., 657 McComb Ave. [in.jpg
	12499--1.PDF

12500-12599

	12500-Clippings re clinic.pdf
---	---

	12501-Leaflet "project" re "Our Phoenix" "A community-voted clinic".pdf
	12502-P. "RLLC, Rib Lake, Wis. K957" massive lumber in dry yard, view west, NB-partially hidden t.jpg
	12503-P. 3 four-horse teams with sleigh load of logs on frozen Rib Lake c. 1910 "crossing the lak.jpg
	12504-Auction of State Senator "Tiny" Krueger, a clinic fundraiser, 4-6-1957, 432 lbs = \$4.58 bid.pdf
	12505-Rib Lake "Rindless" cheese labels.jpg
	12505A-"medium aged-Miss Wisconsin".jpg
	12505B-Rib Lake Rind.jpg
	12506-Rib Lake Herald 4-11-1957, "Going, Going, Gone" for \$955.20" [auction for benefit of clinic.jpg
	12507-Clippings "The auction project".jpg
	12508-7-4-1957 "Dentist will open practice here soon" P. Dr. Duane D. Powers.jpg
	12509-P. c. 1957 Rib Lake Clinic from southeast from McComb Ave..jpg
	12510-P. Mrs. Mable Prien 1946-1948 President Rib Lake Twentieth Century Club.jpg
	12511-"Visitors to Hobby Show" 1948, signatures of various Rib Lake people.pdf
	12512-33 anniversary convention flyer, Wis. Federation of Women's Clubs, May 10-11, 1950 meeting .pdf
	12513-P. 5-10-1950 interior of Ma Dodge's Café Golden Jubilee luncheon - twentieth century club, .jpg
	12514--1.JPG



	12515-Plat 12-9-1897 McComb's Racing Park Addition to Village of Rib Lake, Wis. A-text & signatur.pdf
	12516-"Mrs. J.J. Voemastek is 50 year member in village".jpg
	12517-P. 5-9-1950, Twentieth Century Club_ L-R_ Mrs. Raymond Voemastek, Mrs. Carl Marschke, Mrs. .jpg
	12518--1.JPG
	12519--1.PDF
	12520-Lincoln Co. plat map c. 2005, T33N, R4E, X=Location of RLLC Camp 28.jpg
	12521-Map 11-27-1983 by RPRusch, Camp 28 site.jpg
	12522-P. 2-25-1948, white pine chosen for last log ceremony.jpg
	12523-P. white pine chosen for last log ceremony 2-25-1948, crowd gathering on cutover & slash fr.jpg
	12524-P. last log ceremony 2-25-1948, cross-cut starts in.jpg
	12525-P. last log ceremony, 2-25-1948, old-timer wields double-bitted axe above cross-cut - begin.jpg
	12526-P. Last log ceremony, pine falling_ NB-man in background.jpg
	12527-P. Bucking felled-last log ceremony, NB-3 wooden wedges in cut above cross-cut saw.jpg
	12528-P. last log ceremony 2-25-1948, visitors eating inside cook house, RLLC Camp 28, NB-plaid p.jpg
	12529-P. "part of Peterson camp buildings", 8 buildings_ NB-cook shanty-smoke with chimney_ back-.jpg
	12530-P. c. 1930 felling white pine toward wood "bullseye" device, probably Town of Corning.jpg







	<u>12531-P. Block B, McComb's Racing Park Addition, c. 1915, numbers above buildings - North to sout.jpg</u>
	<u>12532-RLHe 10-12-1961 letter of Gaylord A. Nelson, Governor "Governor Nelson tells of State's Eff.jpg</u>
	<u>12533-P. RLLC shay locomotive #1 at Wood Lake log landing_ rear-McGiffert Loader_ center-flat car.jpg</u>
	<u>12534-P. "Yard and Beam Crew, Shaw Tannery, Rib Lake, Wis. 1895, By Dake, No. 2" _overhead-wooden.jpg</u>
	<u>12535-P. RLLC machine shop interior view c. 1920, 4 unidentified men_ rear-RLLC locomotive, Build.jpg</u>
	<u>12536-P. c. 1925 "Donkey Loader - 1st gas engine loader" loading hardwood logs on Railroad flatca.jpg</u>
	<u>12537--1.JPG</u>
	<u>12538-floor plan, RLLC barn.jpg</u>
	<u>12539-text-data re RLLC barn, author unknown.jpg</u>
	<u>12540-P. Dan McLeod and text "Dan McLeod, Lumber Company "Barn Boss" 1904-1940.jpg</u>
	<u>12541-P. 8 camp buildings may be Camp #28, spring 1946, woman with white pants.jpg</u>
	<u>12542-P. may be Camp #28, spring 1946, center building with cupolas, 2 railroad tracks in foregro.jpg</u>
	<u>12543-P. may be Camp #28, spring 1946, same site as 12542, foreground-top of railroad maintenance.jpg</u>
	<u>12544-P. 1937, interior of Rib Lake Herald office, Raymond Voemastek, Publisher of the Rib Lake H.jpg</u>

	12545-P. "Volunteer Fire Department 1890" fire carriage and crew on McComb Ave., view east rear-.jpg
	12546-P. "Marschke [Fred] Tavern", three spittoons.jpg
	12547-P. Feb. 1901, "Osburn Lumber Co's Camp No. 3, Duncan A. McDonald, foreman, Rib Lake, Wis. F.jpg
	12548-P. "[Art] Swanson building 1910", 2008 site of Genesis Youth Center, McComb Ave., left "Bar.jpg
	12550-P. "Camp 27-Mike Roiger camp" 4 unidentified men, 3 camp buildings, NB-railroad track fush .jpg
	12551--1.JPG
	12552-P. c. 1900 newly constructed railroad on north shore of Rib Lake-slabwood retaining wall_ J.jpg
	12553--1.JPG
	12554-P. How-de-do in 62 parade on McComb Ave., lead car convertible-Vic Kohn "King" and Beverly .jpg
	12555-P. aerial of Rib Lake, lower left-Herman Batzer home on Kennedy Street_center left-boxcar .jpg
	12556-P. 2-1947 "Winter Fishing" near Copper Creek inlet of Rib Lake_rear-old high school, Luthe.jpg
	12557-P. "Post Office 1900 on Church St. between Glenzers and Bubes", on back "1900-Old P.O. buil.jpg
	12558-P. unidentified logging camp c. 1900, NB-fish & man with bandaged right hand "Bertha Taylor.jpg
	12559-P. c. 1920 may be McRae's Bakery, left-Mary Heizler (Kapitz), right-Hilda [daughter of John.jpg









	12560-P. meal ticket-John McRae's Restaurant, Rib Lake, Wis. 21 meals for \$3.50, meals at all hou.jpg
	12561-P. John & Nina McRae & family, back-Vernon, Hilda, Jim_lower-Milton McRae.jpg
	12562-P. Camp # unknown, c. 1925, right-meat house with screens_rear-virgin hemlock_7 automobil.jpg
	12563--1.JPG
	12564-P. Steam Hauler pulling 7 loads of logs on Rib Lake c. 1908, view to northeast, above engin.jpg
	12565-P. 2-1-1888 Palmer's Camp NB-log building 3 teams of oxen.jpg
	12566-P. c. fall of 1948 dry yard, half-empty, left-steeple of Methodist Church, right-steeple of.jpg
	12567-P. RLLC locomotive #3, 6 unidentified men, rear-dry yard.jpg
	12568-P. loading hardwood on railroad flatcar_center-tallyman with note pad c. 1935.jpg
	12569-P. Camp 4 c. 1908 "Logging engine, Rib Lake, Wis", Shay Locomotive & supply car, at locomot.jpg
	12569A-left side of 12569.jpg
	12570-P. c. 1940 log cars in village.jpg
	12571-P. c. 1940 log cars along Rib Lake.jpg
	12572-P. c. 1910 "In the Woods" "Frank Diesing" on horse harness.jpg
	12573-P. 1940 "Joe Kauer Camp 24", caterpillar tractor skidding logs_rear-loading railroad car.jpg
	12574-P. c. 1940, unidentified camp, horse barns, NB-overhead electric lines.jpg

	12575-P. c. 1920, south side, Rib Lake Tannery, left-“Pan House”_ center-scale building, view nor.jpg
	12576--1.JPG
	12577-P. c. 1940 side view McGiffert Loader, machine pulled fresh, unloaded flatcars beneath itse.jpg
	12578-P. c. 1910 RLLC Shay Locomotive #1 - 9 flatcars full of tan bark, 3 unidentified men.jpg
	12579-P. c. 1940 recently laid RLLC rail, ties are unsawn logs, no fish plates beneath rail, cent.jpg
	12580-P. c. 1940 2 unidentified lumber pilers, foreground-tram cart_ right-tram horse waiting pat.jpg
	12581-P. c. 1911, Camp #7, railroad to Spirit Falls, Camp buildings out of sawn lumber, tar paper.jpg
	12582-Abstract of Title, Brehm, Edward - SW-SW 7-33-3E_ comment_ 1) Extensive entries re J.J. Ken.pdf
	12583-Map by Wisconsin Central Railway “Rib Lake Depot Grounds” c. 1912 (depicts RLLC mill which .pdf
	12584-P. 11-2008 Athens, WI depot south side, view to northeast.jpg
	12585-Twentieth Century Club primer, undated c. 1905.pdf
	12586-booklet c. 1993 on Gerstberger Pines Nature Trail.pdf
	12587-P. derailed locomotive STH 13, Chelsea-Rib Lake spur #649, 5-1943.jpg
	12587A-P. derailed locomotive STH 13, Chelsea-Rib Lake spur #649, 5-1943, top of locomotive, NB-s.jpg
	12587B~1.JPG




	12587C-P. derailed locomotive STH 13, Chelsea-Rib Lake spur #649, 5-1943, "picking up the pieces".jpg
	12588-RLHe 7-2-1970 A-G "Published by Laurie T. Carlson" [Carlson takes over from Eugene "Geno" C.pdf
	12589-1 P. upper-color guard on McComb Ave., rear - Bogumil Building.jpg
	12589-2 P. winners of baby contest at left_ Mrs. Jay Mauch, Mendota, IL, and Miss Jane.jpg
	12589-4 P. "Dozens of card crowded Harper Lake Resort grounds on Sunday", Harper Lake Resort, sou.jpg
	12589-5 P. "The Herald's float, swarming with Herald angels".jpg
	12589-6 P. "Little Miss Cheryl Scholtz & her dog, Mikey, who drew many a smile in parade_ right-p.jpg
	12589-8 P. "(right) small fry with their doll carts in the parade" rear-then village hall -741 Mc.jpg
	12589-RLHe 7-14-1949 "For your scrapbook-RLHe" "Fourth of July in Rib Lake" photos - L-upper-colo.jpg
	12589--4.JPG
	12589.JPG
	12590-aerial of McComb Ave., c. 1975, new Golden Age Nursing Home under construction.jpg
	12591-RPR Certificate of Election for Taylor County DA 11-14-1972, signed by Harold L. Ruesch "He.jpg
	12592-L. Larry Easton-Soo Line Historical & Technical Society, Inc, to RPR 1-6-2009.jpg
	12593-Map "Wis. Central Railway" "Rib Lake depot grounds" with key.pdf

	12594-Map 1985 Taylor Co. Geological Survey 45090-B3 CF 100.pdf
	12595-Chapter XXIX "The Black River" Lumber & Forest Industry of the Northwest, 1898 by George W..pdf
	12596-Map Inman Folz "Glacial Geology".pdf
	12597-Map Inman Folz "Bedrock Depth".pdf
	12598-Map Inman Folz "Public Lands".pdf
	12599-Map Taylor Co. State Highway Comm. 2-1957.pdf

12600-12699

	12600-Map Taylor Co. c. 1877, 4 townships, "Charlestown" (2).pdf
	12600-Map Taylor Co. c. 1877, 4 townships, "Charlestown".pdf
	12601-P. Star News 5-31-1983, McComb Ave..pdf
	12602-P. Rustic Road plaque and map.pdf
	12603-Taylor County historical sketch 6 pgs c. 1971, by Roger L. Emmerich.pdf
	12604-Star News 7-1-1976 Taylor Co. centennial souvenir program _ pg J-county officials_ L-Declara.pdf
	12605-Biography Dr. C. Kelnhofner, p. 2431 of History of Wisconsin c. 1915.pdf
	12606-C. 1885 "History of Northern Wis" p. 1022 Taylor County.pdf
	12607-Taylor Co History by Ray Bundick "Official List of First Logging Operations in what is now .pdf
	12608-P. Eugene "Gene" a.k.a "Geno" Clifford, editor, Rib Lake Herald 5-9-1968.jpg

	<u>12609-P. c. 1935 left "Mother" Ida Rusch, nee Lange, a.k.a Mrs. Ida Knop_ right "Aunt Gusta", Aug.jpg</u>
	<u>12610-P. rear-Spirit Lake Hotel c. 1910_ foreground-St. John's Evangelical Lutheran Ladies Aid So.jpg</u>
	<u>12611-P. c. 1916, foreground-Alfred "Fritzie" Knop sitting on sleigh, probably at Albert Knop, Sr.jpg</u>
	<u>12612-P. c. 1916 at Albert Knop farm house_ top-Anna Bleck nee Rusch, right-Bertha Kurth, nee Rus.jpg</u>
	<u>12613-P. c. 1916 Bertha P. Rusch, a.k.a Mrs. Walter Kurth, at Albert Knop farm.jpg</u>
	<u>12614-P. c. 1916 at Albert Knop farm, left-Robert Bleck, Sr._ middle-Oscar Lemke_ right-Arnold Zu.jpg</u>
	<u>12615-P. c. 1916 at Albert Knop farm, left-Bertha P. Rusch, right-Leona Maes.jpg</u>
	<u>12616-P. c. 1910 Class at Ward School, lower right-mart at red is Gustav "Gus" Adolph Rusch.jpg</u>
	<u>12617-P. c. 1910 Gustav "Gus" Adolph Rusch & dog in garden.jpg</u>
	<u>12618--1.JPG</u>
	<u>12619--1.JPG</u>
	<u>12620-P. c. 1918, mock wedding, L-Tina Pagel, left bride-Hedwig "Hattie" H. Rusch, right-Anna L. .jpg</u>
	<u>12621-P. c. 1918, foreground-Bertha P. Rusch, right-Tina Pagel, rear-Mr. ___ Olson, proprietor, Ol.jpg</u>
	<u>12622-P. c. 1940 at Robert Bleck, Sr., house, 754 Kennedy St., l-Mrs. Bertha P. Kurth, nee Rusch,.jpg</u>
	<u>12623-P. c. 1940 Robert Bleck, Sr., house, 754 Kennedy St, Left-Walter Kurth,</u>



















	6th-Mr. Robert Blec.jpg
	12624--1.JPG
	12625-P. c. 1940 Bertha P. Kurth, nee Rusch, rear-cottage at Charles Talbot Resort, Willow Lake, .jpg
	12626-P. c. 1940 old fashioned Christmas tree, balsam fir with tinsel, home of Mr. and Mrs. Walte.jpg
	12627-P. 5-2-1917 confirmation class St. John's Evangelical Lutheran Church, Pastor Arthur Sydow,.jpg
	12627-P. 5-2-1917 confirmation class St. John's Evangelical Lutheran Church, Pastor Arthur Sydow2.jpg
	12628-Obit. Kennedy, Donald Angus.jpg
	12629-Obit. Kennedy, John J. 4-12-1928, "Prominent Glengarrian Dies at Portland, Ore." From Anna .jpg
	12630-Article "Glengarrians Abroad" Sandon, British Columbia 6-12-899, re wedding of Alex Fergus.jpg
	12631-A History of the Town of Spirit, Price Co. Wis. first published in the RLHe by Lillian P. C.doc
	12632-A History of Gustav & Anna (Heller) Brietzke by Sheryl Brietzke 2008.pdf
	12633-Cert. of Naturalization August Brietzke (father of Gustav Brietzke).pdf
	12634-in German - family register, marriage data, Gust Brietzke & Anna Heller 9-13-1914 Richford,.pdf
	12635-P. wedding photo, Gust Brietzke & Anna Heller, 9-3-1914, St. Peters Lutheran Ch., Richford,.jpg
	12636-Plat map "Spirit" c. 1990, T34N-R3E, former Brietzke farm (in yellow).pdf






	12637-P. Gust & Anna Brietzke & 12 children 1937.jpg
	12638-Poem by Sheryl Brietzke "Ode to Anna & Gust".pdf
	12639-P. 1958 Robert "Bob" L. Brietzke, Sheryl M. Brietzke, Gerald "Jerry" J. Brietzke, children .jpg
	12640-P. c. 1970 Gust & Anna Brietzke at farm, dog on Brietzke homestead.jpg
	12641-The Bee 5-30-1996 "Brietzke family proud of its brothers_ from 1941 to 1953, 8 family membe.pdf
	12642-Letter "Niedergebra" 2-1-1948 by "Edith" to Dear Fraulein Knop, re Knop-Mielke family.pdf
	12643-Letter 2-1-1948 in German (translation is 12642).pdf
	12644-List of "Lumberjacks that worked for Lambert P. Lamberty" by Matt Lamberty, Milw. WI c. 197.pdf
	12645-Map-Wisconsin "Official State Highway Map" c. 1980.pdf
	12646-P. Rib River School Joint District 2 "Rib River School" 1937 teachers & students.jpg
	12646A-Names of those pictured in 12646.jpg
	12646B-2003 plat map - arrow to school site.jpg
	12647-1950 Price Co. Civil Township map.jpg
	12648-1950 Plat map T34N-R3E, Town of Spirit, Historic data e.g. former railroads, by H.C. Rhody .jpg
	12649-P. c. 1905, 13 unidentified men building Rib Lake to Spirit Falls Railroad by hand, no road.jpg
	12650-Title page, History of Northern Wisconsin, 1881, Chicago_ the Western Historical Company.pdf

	12650A-pg 764 Price Co. Settlement "The first white settler in the territory now in Price Co was .pdf
	12651-Wisconsin Rec News, Price Electric Co-op magazine 8-1972, "Meier's Yesterday House" by Delo.pdf
	12651A-P. Roy & Helen Meier.jpg
	12651B-P. Albin Johnson log cabin.jpg
	12652-Article by Roy Meier "I remember my day".pdf
	12653--1.PDF
	12654-Flyer 8-13-1983 41st annual Spirit-Hill-Ogema 4-H Fair, Spirit Town Hall.pdf
	12656-Article "German Settlement History" by Roy R. Meier, Jan. 1973, plus handwritten notes by R.pdf
	12657-Map. C. 1890 T34N-R3E "Siegfried Mier" land in yellow.pdf
	12658-Milw. Journal 8-23-1981 "You're king of the hill at Timm's Hill" A-"Timm's Hill was a nobo.pdf
	12659-Map & brochure c. 1985 Price Co., Wis. Recreation area A-SE corner of County, "Timm's Hill.pdf
	12660-Biography Harry Magnuson 1890-1984.pdf
	12661--1.PDF
	12662-1878 Historical Atlas of Wis. "Taylor County".pdf
	12663-L. 11-2-1936, Division Engineer (Chicago & NW RR, Antigo, WI) to C.T. Kike re C.M. Christia.pdf
	12664-Map c. 1878, Rib Lake area, Westboro, "Charlestown Station" [later Whittlesey], Medford, Hi.pdf

	12665-Map, Taylor Co. with 4 townships 1878.jpg
	12666-Map, Town of Rib Lake - 1913 Standard Atlas of Taylor Co..jpg
	12666A-West half of Town of Rib Lake.jpg
	12666B-East half of Town of Rib Lake.jpg
	12667-12-30-1987 Foto News-Merrill, "Timber" Courthouse log cut 50 years ago"A_ P. Stump_ B-Harry.pdf
	12668-Map, sawmills in Merrill, WI in 1883, 2-6-1983 Merrill Foto News.jpg
	12669-Bird's Eye sketch of Merrill in 1883.pdf
	12670-Map, Lincoln Co. 1914, west half with railroads.pdf
	12670A-Map, Lincoln Co. 1914, T34-4E, east half.pdf
	12670B-Map, Lincoln Co. 1914, T34-4E, west half.pdf
	12670C-Map, Lincoln Co. 1914, T33-4E, east half.pdf
	12670D-Map, Lincoln Co. 1914, T33-4E, west half.pdf
	12670E-Map, Lincoln Co. 1914, T32-4E, east half.pdf
	12670F-Map, Lincoln Co. 1914, T31-4E, east half.pdf
	12671-Map, Lincoln Co. 1944, W half by "Carr".pdf
	12671A- Map, Lincoln Co. 1944, railroads highlighted.pdf
	12672-Map, Lincoln Co. 1944, T31-4E, west half.pdf
	12672A-Map, Lincoln Co. 1944, T32-4E, west half.pdf
	12672B-Map, Lincoln Co. 1944, T32-4E, east half.pdf

	12672C-Map, Lincoln Co. 1944, T33-4E, west half.pdf
	12672D-Map, Lincoln Co. 1944, T33-4E, east half.pdf
	12672E-Map, Lincoln Co. 1944, T33-5E, west half.pdf
	12672F-Map, Lincoln Co. 1944, T34-4E.pdf
	12673-Map, Lincoln Co. 1-1981 Department of Transportation.pdf
	12674-Map, Lincoln Co. 9-11-1974, railroads, Merrill Shopper & Foto News.pdf
	12675-Map, Lincoln Co. c. 1975, west half.pdf
	12676-Business card-Patrick Fur Farm, Inc., Michael, Beverly & Kyle Patrick, 2008.pdf
	12677-P. Aerial-Patrick Fur Farm c. 2008, view to north.jpg
	12678-Pelt ID card "Patrick Fur Farm".jpg
	12679-Gojmerac Family Heritage Book by Patricia A. Gojmerac & Rosanne (Mrs. Kendrick Carstensen, .pdf
	12680-L. Dr. Walter L. Gojmerac, 5601 Raymond Rd., Madison, WI 53711, 11-13-2008 A-B-Autobiograp.pdf
	12681-P. George Gojmerac, Jr. farm, W1-2, 12-32-2E, Town of Greenwood, view north, 7-5-1936.jpg
	12681A-1940 plat map, T32N-R2E, George Gojmerac farm highlighted.pdf
	12682-P. A young Gojmerac chasing heifers, back-Greenwood Town Hall - east side c. 1936.jpg
	12683-. 7-1936, Mrs. Goerge Gojmerac, Sr., nee Mary Yarnovich, wading in Wellington Creek, 4 unid.jpg
	12684-P. 3-horse team pulling 1 bottom plow, 7-1936, George Gojmerac, Sr..jpg

	12685-P. c. 1888, SW-SW-12-2E, then owned by William Martin family, NB-Wellington Creek foot brid.jpg
	12686-P. George Gojmerac, Sr., farm field, 1936, left-Timber Drive running north_ rear right-rock.jpg
	12687-P. team plowing_ right-rock pile.jpg
	12688-P. c. 1938 making hay, team pulls hay wagon and hay loader.jpg
	12689-P. team raking cut hay into windrow.jpg
	12689A-P. Joseph G. Gojmerac raking hay, c. 1938, 3-horse team.jpg
	12690-P. 3 girls near windrows.jpg
	12691-P. Loaded hay wagsin, George Gojmerac, Sr., barn in rear.jpg
	12692-P. c. 1938 Chev truck and big load of hardwood, "Jim Blennert" - driver, on door-L.C.8206 A.jpg
	12692A-Original of 12692.jpg
	12693--1.JPG
	12693--2.JPG
	12693--3.JPG
	12693--4.JPG
	12694-Camp Carter flier c. 1948.pdf
	12694A-P. The farmhouse, f.k.a Ma & Pa Mike Schmidt.jpg
	12694B-P. "A clear sand bottom beach..." South Harper Lake.jpg
	12695-P. 5-1992 Mr. & Mrs. Elaine (born Carter) and Max Schaufelberger - 50th wedding anniversary.jpg

	12696-P. 1958 Camp Carter "girls" at Camp Carter.jpg
	12697-P. 8-1958 Camp Carter "farmhouse".jpg
	12697X-P. "Main Lodge at Camp Carter, Harpers Lake, near Rib Lake, Wis. 13" c. 1950.jpg
	12698-P. 8-1957 Camp Carter "girl" on horse.jpg
	12699-P. 1959 L-Dorothy Hebda, C-John Sheldon Patrick, R-Rose Patrick, rear-boat house.jpg

12700-12799

	12700-P. Rose Patrick's friends from (Chicago) work, Mary, A.jpg
	12701-P. 1962 at Camp Carter, Mrs. Rose Patrick tapping a ke.jpg
	12702-P. 7-3-2006 L-Mrs. Dorothy Hebda, the first Camp Carte.jpg
	12703-1972 Taylor Co. Plat Book, front page, Rockford Map Pu.jpg
	12703A-Taylor County general highway map, east one-half.jpg
	12703B-Westboro T33 North, Range 1 East.jpg
	12703C-Westboro-Rib Lake T33N R2E.jpg
	12703D-Rib Lake T33N R3E.jpg
	12703E-Chelsea T32N R1E.jpg
	12703F-Greenwood T32N R2E.jpg
	12703G-Greenwood-Rib Lake T32N R3E.jpg
	12703H-Goodrich T31N R3E.jpg

	12704-Masthead "The Herald" 1-6-1972, and logo "Land of the .jpg
	12705- Masthead "The Herald" 12-14-1972, and logo "Land of t.jpg
	12706-The Herald 12-21-1972, photos of J.A. O'Leary & Carol .jpg
	12706A-P. "Rib Lake Staff" Merle Tervi and Mary Lundeen.jpg
	12707-Envelope 4-2-2009 Beryl Nyberg to RPR.jpg
	12708-Biography - Isaac Stone & family c. 1980 by Helen Meie.pdf
	12709-L. 6-20-1977 Bureau of Indian Affairs to Eidar Anderso.pdf
	12710-Notes by Beryl Nyberg, re Isaac Stone [purportedly fir.pdf
	12711-Envelope Dennis Kuehling to RPR 4-11-2009.pdf
	12711A-L. Dennis Kuehling 4-11-2009 to RPR.pdf
	12712-Email, John Johnson to Dennis Kuehling 10-19-2007, re .pdf
	12713-Autobiography of Edmund Creed, Unity, WI "Trials and T.pdf
	12714-P. Hotel Winchester, Medford, WI, [built to prove heml.jpg
	12715-P. "City Park, Rib Lake, Wis" bridge over Copper Creek.jpg
	12715A-reverse side of 12715.jpg
	12716-P. RLLC mill fire 1914, L-bull chain, view southwards.jpg
	12716A-postmark 7-27-1914 & text.jpg
	12717-P. RLLC new mill under construction c. 1916, foregroun.jpg
	12718-P. "In the woods near Rib Lake, Wis" Shay locomotive, .jpg

	12719-P. 1910 Rib Lake Village, foreground-top of hemlock, N.jpg
	12719A-postcard 2-12-1916 & text.jpg
	12720-P. Rib Lake c. 1910, view to northeast, railroad log c.jpg
	12721-P. "steam log hauler to Rib Lake" "c1428" peeled hemlo.jpg
	12722-P. "High & Grade School - Rib Lake, Wis. C-6" c. 1920,.jpg
	12723-P. RLLC, Rib Lake, Wis. C-1_ RLLC mill on roof "Rib La.jpg
	12724-P. "The Lone Pine Trail, Rib Lake, Wis. 32" view north.jpg
	12725-P. "Lone Pine Trail - Spirit Lake - Rib Lake, Wis. B 2.jpg
	12725A-postcard 7-18-1941 & text.jpg
	12726-P. "Scene on Spirit Lake B 237", Big Spirit Lake- off .jpg
	12726A-Postcard 7-18-1941 & text.jpg
	12727-P. South Harper Lake C 15" view from present Rustic Rd.jpg
	12727A-postcard 7-17-1944 & text.jpg
	12728-P. "South Harper Lake 28" .jpg
	12728A-postcard 7-28-1948 & text.jpg
	12729-P. "Seidel's Housekeeping Cottages, North Harper Lake,.jpg
	12729A-postcard 7-25-1944 & Text.jpg
	12730-P. Seidel's Cottages - North Harper Lake, Rib Lake, Wi.jpg
	12730A-postcard 7-21-1952 & text.jpg

	12731-P. "Cottage No. 2, Seidel's Cottages, North Harper Lak.jpg
	12731A-Postcard 7-16-1957 & text.jpg
	12732-P. "The Drive, Seidel's Cottages, North Harper Lake, R.jpg
	12732A-Postcard 5-17-1963 & text.jpg
	12733-P. P. "Seidel's Cottages - Cottage No. 8".jpg
	12733A-Postcard 5-23-1963 & text.jpg
	12734-P. "Seidel's Cottages on North Harper Lake, Rib Lake, .jpg
	12735-P. "Cottage 2 at Seidel's Cottages, North Harper Lake,.jpg
	12736-P. "Office Seidel's Cottages, North Harper Lake, Rib L.jpg
	12737-P. "Harper Lake Resort, Rib Lake, Wis. 39" sign "Harpe.jpg
	12738-P. "Tavern at Harper's Lake Resort, Westboro, Wis. 90".jpg
	12739-P. "View of Harper Lake Resort, Rib Lake, Wis. 7" view.jpg
	12740-P. "Cabin #3 Harper Lake Resort, Rib Lake, Wis. C-14".jpg
	12741-P. "The Bunk House, Harper Lake Resort, Rib Lake, Wis..jpg
	12742-P. "Harper Lake. at Harper Lake Resort, Rib Lake, Wis..jpg
	12743-P. "Cabin #2, Harper Lake Resort, Rib Lake, Wis. 24".jpg
	12743A-postcard 9-19-1947 & text.jpg
	12744-P. Matty Janish, Musky caught Oct. 17, 1948, 46 one-ha.jpg
	12744A-Postcard 8-22-1950 & text.jpg


	12745-P. From Star News "Remember When - A souvenir from Rib.jpg
	12746-P. South Harper Lake c. 1910, view from present Rustic.jpg
	12747-P. "Island in Harper Lake, G-552".jpg
	12748-P. "view of South Harper 3".jpg
	12749-P. view of South Harper Lake no. C-15" L-point.jpg
	12750-P. "Bathing Beach Harper Lake, Rib Lake, Wis" South Ha.jpg
	12751-P. "So. Harper Lake, Rib Lake, Wis. Ester photo, Waupu.jpg
	12751A-postcard 8-13-1939 & text.jpg
	12752-Hultman Lake.jpg
	12752A-Postcard 8-11-1938 & text, to Mr. Bruno Beck, 69 Peru.jpg
	12753-P. "Lily & Violet Cottages, Holly's Resort, Stone Lake.jpg
	12754-P. Maple Knoll, Spirit River, Rib Lake, Wis. 39" STH 1.jpg
	12754A-Postcard 5-9-1960 & text.jpg
	12755-P. "Spirit Lake, Rib Lake, Wis. No. C-21" view north, .jpg
	12756-Gordon Nordgren c. 1955.jpg
	12757-L. 4-2-2009 Phyllis R. (Mrs. Gordon) Nordgren nee Knop.pdf
	12758-L. "2007" by Phyllis R. Nordgren "Bits of the history .pdf
	12759-"Bits of History of Harper Lakes" by Ruth Coughlan.pdf
	12760-L. "2008" by Phyllis R. Nordgren.pdf

	12760B-P. Mike & Elsie Schmidt "Pa & Ma" & brick home.pdf
	12760C-P. ice harvesting.pdf
	12760D-Harper Lake History by Phyllis R. Nordgren.pdf
	12760E-P. Bill Schmidt, Herb Curran, Matt Jarish & fish.pdf
	12760F-P. South Harper Lake beach.pdf
	12760G-P. Camp Carter History (2).pdf
	12760G-P. Camp Carter History.pdf
	12762-L. 3-3-2008 Elaine Hansen to Phyllis R. Nordgren.pdf
	12762A-P. Elaine & Ray Hansen, P. Louise Harder Perschbacher.pdf
	12762B-P. Mrs. Harder & the four children in front of playho.pdf
	12763-"Our Cottage Story" by Joyce (Cunningham) Pace_ A-G_ H.pdf
	12764-"Scudder's On the Rocks", 2 pg article - Author unknow.pdf
	12764X-"Lumberjack Stories" by a child of Mike & Elsbeth Sch.pdf
	12764X1-"Introduction to Bachelor Haven" by Dennis Kuehling .pdf
	12764X2-"Bachelor Have or Pioneer Days at Harper Lake in Tay.pdf
	12765-Obit, Albert Knop, Sr. , 5-22-1942 Rib Lake Herald_ob.pdf
	12765A-P. Albert Knop, Sr., 3-14-1900, & first wife, Ernesti.jpg
	12765B-P. c. 1930 Albert Knop, Sr. & second wife, Ida, f.k.a.jpg
	12766-Envelope, Taylor Co. Forestry Dept. to RPR 3-31-2009.pdf

	12766A-Patent - Kennedy Lake real estate 11-13-1985_ [“lost”.pdf
	12767-L. Herbert Magnuson to RPR 2-23-2009.pdf
	12767A-“Jennie Magnuson 1894-1986” obituary brochure_ B-Poem.pdf
	12768-“RLH-Movers & Shakers_ Cast of Characters to Early Rib.doc
	12769-Map- Rib Lake Village 12-1996_ by Ayres Associates.pdf
	12770-P. c. 2002 St. Ann Church - altar.jpg
	12771-P. c. 2000 St. Ann’s Church - view from NW, original b.jpg
	12772-P. c. 2000 St. Ann’s Church - west side, original bass.jpg
	12773-P. c. 2000 St. Ann’s Church - NE corner - rear of old .jpg
	12774-P. c. 2000 St. Ann’s Church - pews & scriptures-altar.jpg
	12775-P. c. 2000 St. Ann’s Church - Jesus sculpture.jpg
	12776-P. c. 2000 St. Ann’s Church - interior - view SW nave.jpg
	12777-P. c. 2000 St. Ann’s Church - sculpture virgin holding.jpg
	12778-P. c. 2000 St. Ann’s Church - nave-stained glass windo.jpg
	12779-P. c. 2000 St. Ann’s Church - bell in belfry.jpg
	12780-P. c. 2000 St. Ann’s Church - 2 bells in belfry.jpg
	12781-P. c. 1979 from old water tower, view northwest to RLH.jpg
	12782-P. c. 1979 upper Michigan, Porcupine Mtns. State Park,.jpg
	12783-“Map of the Wisconsin Central Line & connections” “The.jpg

	12784-Envelope with 1 cent stamp_ Library Commission to Publ.jpg
	12785-8-1-1918 Rib Lake Public Library Annual Statistical Re.pdf
	12786-"Soo Line freight bill" 10-13-1919_ billed from Madiso.pdf
	12787-Bill - from "Free Public Library, T.V. Olson, Libraria.pdf
	12788-voucher 1-7-1919 Rib Lake Public Library to First (1).pdf
	12788-voucher 1-7-1919 Rib Lake Public Library to First Nati.pdf
	12789-printed pages of new books at Rib Lake Public Library.pdf
	12790-Rib Lake Free Library Assoc. pay to Margaret Clark, \$2.pdf
	12791-counter check 7-6-1917, pay to Mr. Cox \$9.10_ signed M.pdf
	12792-5-4-1918 "Order for Money" to Mrs. H. Kennedy (Mrs. Ca.pdf
	12793-voucher 3-22-1919, Rib Lake Public Library to Mary Haz.pdf
	12794-Bank Statement "Rib Lake Library Ass'n, Mrs. S.J. Will.pdf
	12795-Rib Lake Herald 8-12-1965, top half-first page_ photos.pdf
	12796-P. 5-1910_ Twentieth Century Club_ 3 dozen + unidentif.pdf
	12797-P. c. 1915 cast at Johnson Hall stage (SW corner McCom.jpg
	12798-P. Rib Lake Village, Lakeshore Drive, Copper Creek bri.jpg
	12799-P. c. 1920 "rollways", Camp 18, McGiffert loader (see .pdf

12800-12899

	12800-P. "Logging scene, Rib Lake, Wis" c 19 unidentified me.jpg
---	--

	12801-P. 1914 RLLC mill fire_ rear-Tannery buildings_ Right-.jpg
	12802-P. c. 1910 "McComb Avenue, West Side, Rib Lake, Wis" .jpg
	12803-Abstract of Title, first 3 pages, Lot 7, Block D, McCo.pdf
	12804-P. 5 unidentified men_ 2 horse teams hitched to log sl.jpg
	12805-P. Pete Lamberty jobber camp 1927 - Town of Corning, L.jpg
	12806-P. Freiman's Landing (east of Wood Lake) c. 1915, roll.jpg
	12807-P. decking logs - Freiman's Landing c. 1915, 1 mi. sou.jpg
	12808-P. Rollway - Frieman's Landing c. 1915_ rear-cut-over.jpg
	12809-P. c. 1915, Freiman's Landing shanty & decking crew, P.jpg
	12810-P. tanker to spread water for ice road - Freiman's Lan.jpg
	12811-P. c. 1920 aerial, dry yard_ rear-Central Hotel & Ward.jpg
	12812-advertisements 11-10-1955 Rib Lake Herald_ A-Lakeview .jpg
	12813-advertisements 11-1955 Rib Lake Herald_ A-Harper Lake .jpg
	12814-Rib Lake Herald c. 1955 New Lake Theatre ad.jpg
	12815-Rib Lake Herald c. 1955 "Borrowing is a nasty habit! S.jpg
	12816-"We print everything - but money! Rib Lake Herald ad c.jpg
	12817-"Wanted boys & girls" 9 years & up to register for bea.jpg
	12818-Rib Lake Herald ad 6-1955_ A-Weed notice, Village of R.jpg
	12819-Rib Lake Herald c. 1955 ad, Don & Barney Cihasky, d.b..jpg

	12820-P. "Steam Loader" "Rib Lake, Wis" c. 1930, McGiffe (1).jpg
	12820-P. "Steam Loader" "Rib Lake, Wis" c. 1930, McGiffert l.jpg
	12821-P. c. 1910 prior scanning 12718, "In the woods near Ri.jpg
	12822-P. c. 1910 "Depot Scene Rib Lake, Wis." .jpg
	12822A-backside-postmark Rib Lake 5-31-1912 to Mr. & Mrs. J..jpg
	12822B-text in modern German (by Clemens Gebauer) - English .jpg
	12823-"Clerk Edwin Knauth Writes History of Chelsea" 4-9-195.pdf
	12824-"Clerk Edwin Knauth Writes History of Chelsea" 4-9-195.pdf
	12825-"Clerk Edwin Knauth Writes History of Chelsea" Star Ne.pdf
	12826-"Clerk Edwin Knauth Writes History of Chelsea" Star Ne.pdf
	12827-Map, plat, Chelsea 32N1E 1913, from Standard Atlas of .pdf
	12828-Memorial Book, Royal Neighbors of America.pdf
	12829-Pamphlet "Royal Neighbors of America 75th anniversary".pdf
	12830-envelope 8-30-1982_ Royal Neighbors to Sophia Curran.pdf
	12831-Altar cloth "Royal Neighbors of America" partial ((1).jpg
	12831-Altar cloth "Royal Neighbors of America" partial (orig.jpg
	12832-pamphlet "Ritual Supplement" Royal Neighbors of Americ.pdf
	12833-book_ Ritual for local camps of Royal Neighbors of Ame.pdf
	12834-annual password 1974_ A-back, handwritten note "Frater.pdf







	12835-pamphlet "Secret work" Royal Neighbors of America - Su.pdf
	12836-Key to Cypher _ A-back.pdf
	12837-P. 1-1984 Steam hauler ice road right-of-way.jpg
	12838-P. Walter "Wimpy" Wilhelms on right-of-way_ left-old w.jpg
	12839-P. Walter "Wimpy" Wilhelms on right-of-way_ view west.jpg
	12840-P. "water hole 1984" hand dug hole-naturally filled wi.jpg
	12841-P. 1984 old Westboro high school, north side.jpg
	12842-P. old Westboro high school, east side_ right-Robin An.jpg
	12843-P. old Westboro high school, east side_ Rib Lake schoo.jpg
	12844-P. old Westboro high school, original wood frame high .jpg
	12845-P. old Westboro high school, east & north sides, brick.jpg
	12846-P. 1984, Rib Lake Town Hall, south side (L) and east s.jpg
	12847-P. STH 102, view west, Right-old town hall_ far right-.jpg
	12848-P. STH 64 "Goodrich-unincorporated" highway sign_ righ.jpg
	12849-P. 1986 Rib Lake Village former Church of Christ (dona.jpg
	12850-P. c. 1936 "Louie Horton c. 1936 at Birch Run", a.k.a..jpg
	12851-P. 12-1986 "Rib Lake Town Hall" front facing south - S.jpg
	12852-P. 1923 Seewiesen, Czechslovakia (Bohemia) John Denk f.jpg
	12853-P. Mrs. Wenzel Thums, nee Elizabeth Feldegel (Wenzel T.jpg

















 12854-P. Josef Thums.jpg
 12855-P. Mrs. Joseph Thums, a.k.a Rosalia Dums.jpg
 12856-A-Back.jpg
 12856-P. Peter & Karoline Pfaffl Linzmaier,.jpg
 12857-P. Franz Xavier Wenzel, Teresa Kallross Wenzel.jpg
 12858-P. Josef Thums by his store.jpg
 12859-P. Josef Thums store & home, NE corner Brehm Ave. & We.jpg
 12860-P. c. 1930 East side Joseph Thums store-home_ R-wood s.jpg
 12861-P. c. 1925 Rudi Thums at Josef Thums store.jpg
 12862-P. 11 women celebrating beer_ L-R_ back-Emma Dums, X, .jpg
 12863-P. c. 1930 horse & pony, Joseph Thums farm.jpg
 12864-P. c. 1930 team of horses hitched to mower, barn addit.jpg
 12865-P. girl with bike is Dorothy Obenhoffer nee Thums_ rea.jpg
 12866-P. 2 unidentified kids with sleigh, sign above "Buy Fe.jpg
 12867-P. boy, Francis Brust, on McCormick-Deering 15-30 trac.jpg
 12868-P. Sankt Anna Kirche=St. Ann's Church_ north side c. 1.jpg
 12869-P. c. 1940, St. John the Baptist Catholic Church, Rib .jpg
 12870-P. St. Ann's Church c. 1930.jpg
 12871-P. St. Ann's Church c. 1920-church steeple far right_ .jpg

	12872-P. Feast of Corpus Christi at St. Ann's Church, 6-20-1.jpg
	12873-ibid, processing heading east on Brehm Ave. left-Jose.jpg
	12874-P. ibid, procession returning-walking west on Brehm Av.jpg
	12875-P. ibid, Bishop O'Connor in front.jpg
	12876-P. ibid canopy over priest, rear-Thums store warehouse.jpg
	12877-P. ibid priest in center holding remonstrance_ left-al.jpg
	12878-P. ibid -walking west on Brehm Ave. past Josef Thums b.jpg
	12879-P. ibid-bishop in center.jpg
	12880-P. temporary altar & cut evergreens on route of Corpus.jpg
	12881-P. Military funeral color guard approaching St. Ann's .jpg
	12882-P. ibid, at St. Ann's Cemetery, view to NE, Memorial D.jpg
	12883-P. horse & foal, rear left-St. Ann's Church, view west.jpg
	12884-P. confirmands at St. John the Baptist Catholic Church.jpg
	12885-P. June, 1940, at Kaiser home in Stratford, WI. Bridal.jpg
	12885A-P. same wedding couple.jpg
	12886-P. c. 1930 team with sleigh, hidden teamster, Josef Th.jpg
	12887-P. temporary drivers license for Dorothy Marie Thums 4.jpg
	12888-P. Highland School (NW NW 9-32-2E) Board of Education .jpg
	12889-P. 8 pupils Highland School, L-Marg Dums, Arlene Flege.jpg

	12890-P. 8 pupils Highland School, L-Ewald Haider, Elmer Thu.jpg
	12891-P. Carl Thums truck, "P.S.C.W. C.M.C. LC 7511" Public .jpg
	12892-P. Carl Thums "Medford Cooperative Creamery Co." Dodge.jpg
	12893-P. 6 trucks c. 1930 on Wis. Ave., Medford - all hauled.jpg
	12894-P. c. 1930 County snowplow in front of Josef Thums sto.jpg
	12895-P. c. 1930 County plow heading north on Wellington Lak.jpg
	12896-P. c. 1930 County plow_ rear-Joseph Thums store, L-1, .jpg
	12897-P. Greenwood town snowplow - in drift c. 1930.jpg
	12898-P. 10-11-1938 "Nikolai Babies" Carrie 3y 3 mo_ Raymond.jpg
	12899-P. children on homemade teeter-totter, R-Dorothy M. Th.jpg

12900-12999
















	12900-P. RLHS band member, Dorothy Thums, nka Obenhoffer, with clarinet_ rear-St. Ann's Cemetery .jpg
	12901-P. RLHS students with clarinets at old RLHS on Fayette Ave., Rib Lake, L-Doris Gebauer, nka.jpg
	12902-P. Dorothy M. Thums with purse_ view to south_ right-Highland School.jpg
	12903-P. 2 unidentified nuns - old Rib Lake rectory_ St. John the Baptist Catholic Church, c. 194.jpg
	12904-P. c. 1928, Carl Thums shingle mill "Carl Thums shingle mill once marketed his cedar shakes.jpg
	12905-P. c. 1928 Carl Thums shingle mill crew_ L-R, Vincent Kramer, Phillip

	Bonde, Carl Thums, Be.jpg
	12906-P. c. 1928 Ben Wudi packing shingles.jpg
	12907-P. c. 1928 Carl Thums shingle mill (with roof), R-sawmill_ NB-town road into spring break-u.jpg
	12908-P. Town road gradter-junction of Brehm & Wellington Lake Rd. c. 1940.jpg
	12909-P. Sanborn Map Co. map 12-1926, Village of Rib Lake, black & white, page 1.jpg
	12909A-1926 Sanborn Map of Village of Rib Lake, page 2, Ella Street east to McComb, Fayette Ave. .jpg
	12909B-1926 Sanborn Map of Village of Rib Lake, page 3, RLLC of Delaware mill complex, Railroad t.jpg
	12909C-1926 Sanborn Map of Village of Rib Lake, page 4, dry yard-Railroad St. south to Pine Stree.jpg
	12909D-1926 Sanborn Map of Village of Rib Lake, page 5, tannery bark yard, North St. south to Fay.jpg
	12910-Map showing area of interest to Rib Lake Historical Society.jpg
	12911-Map 7-31-1862 T33N R3E.jpg
	12911A-ibid "meander of lakes".jpg
	12911B-ibid Sec. 26-government lots.jpg
	12912-Map 7-21-1862 T33N R3E.jpg
	12912A-"meander of lakes".jpg
	12913-plat map-Lincoln Co. c. 1923, T31N R4E, Camp #19 RLLC (first site).jpg
	12914-Map 12-1926 Rib Lake Village, Sanborn, N. McComb Ave..jpg

	12914A-Map 12-1926 Rib Lake Village, Sanborn, South McComb Ave..jpg
	12915-P. Cindy A. Sommer 5-2009 typing-word processing - RRSC, 111 E. Division St., Medford.jpg
	12916-P. 5-2009 RRSC, rear-Taylor County Courthouse.jpg
	12917-P. RRSC sign.jpg
	12918-Article-“RLLC numbered logging camps-dates of operation from newspaper references, by RPR &.xls
	12919-Partial abstract of title, part of Govt. Lots 1 & 2, Sec. 26, T33N, R2E, not included in an.jpg
	12919A-ibid, p. 2.jpg
	12919B-ibid, p. 3.jpg
	12920-Map 7-21-1862 Sec. 26, T33N, R2E, shows government lots around Rib Lake [NB-entire map Doc..jpg
	12921--1.JPG
	12921A-ibid, pg. 2.jpg
	12922-Deed 6-3-1891, Curtis Bros. & Co. to J.J. Kennedy, Lots 1 & 2, Sec. 26, 33N, R2E.jpg
	12923-Pamphlet “2008 Economic Profile” “Medford, Gilman, Lublin, Rib Lake & Stetsonville” by Arle.pdf
	12923A-Map “2007 Taylor County Land Use”.jpg
	12923B-ibid, Rib Lake enlargement.jpg
	12924-P. 6-18-2009 RPR at his desk - RRSC - holding speaker for dictation equipment.jpg

	12925-P. 6-18-2009 RPR - thumbs up - at his law office.jpg
	12926-P. 6-18-2009 RPR holding volume 6 of Annotated Chronology to Rib Lake Herald & mounted copy.jpg
	12927-P. RRSC sign "Rusch & Rusch Law Office, S.C." - outdoor sign on law office.jpg
	12928-Map-plat-1986 & school sites,.pdf
	12929-Map 5-23-1895, "Survey of Village of Rib Lake", by A.S. Russel, Civil Engineer, ordered by .pdf
	12930-Abstract of Title - Block 1, Lot 5 & part of Lot 10, Block A_ of 5-23-1895 "Survey of Villa.pdf
	12931-Star News 6-25-2009 "Rusch brothers retire from law partnership" by Mark Berglund.jpg
	12932-Star News 6-25-2009 "Annotated Chronology of Rib Lake newspaper" by Donald Watson.jpg
	12933-Map, 1948, "Rib Lake area history work map" 1948 quad of Rib Lake and other quads.pdf
	12934-Map-Taylor Co. highways 1970, ice road, camp location by Frank Erdman.pdf
	12935-Map 1979 quad "Rib Lake, Wis." A-RLV north to Harper Lake_ B-RLV, Lakeview Park north to Lo.pdf
	12936-Map 2001 Wi. Land forms, UW Extension & WI Geological & Natural History Survey_.jpg
	12936A-A-figure 1-major landscape regions map showing glacial lobes_.jpg
	12936B-map-Timm's Hill-Rib Lake environs_.jpg
	12936C-"Margin of Chippewes, Wisconsin Vallye, & Langlade ice lobes.jpg



	12937-Map c. 1990 Timm's Hill National Trail, Ice Age National Scenic Trail - Tower Rd. westward .pdf
	12938-Map c. 1988 Ice Age Trail.jpg
	12939--1.JPG
	12940-map 5-17-1948, Surveyor's Plat showing subdivision Lot 9-10 of Block A, also Block B of the.jpg
	12941-Map 1-1988 DOT NE Taylor Co..jpg
	12942-Map c. 2000 Rib Lake Ski Trails (2).pdf
	12943-Map Jan. 2, 2004 "Rib Lake Ski Trails".pdf
	12944-Map c. 2000 "Rib Lake Community Map" Rib Lake Village street map from telephone book.jpg
	12945-Map c. 1987 "Rib Lake area trails" Ice Age National Scenic (yellow), Timm's Hill Nationa (R.pdf
	12946-Map 1977 Chequamegon National Forest (Medford Ranger District) - east portion_ A-NE portion.pdf
	12947-Map 2-17-1997 Rib Lake Village by Worten, Harry A., Rib Lake Surveyor, east half_ A-west ha.pdf
	12948-Map 6-948 Rib Lake Village by order of Rudy J. Mueller "Last reprint 5-12-1950" _ NB-Main St.jpg
	12949-Map 1965 "Early Vegetation of Wisconsin" UW-Extension Geological & Natural History Survey_ .pdf
	12950-"1942 Cost of Living" Seek Publishing "1942 Remember When...A Nostalgic Look Back at Time".jpg
	12951-"1945 Cost of Living" Seek Publishing.jpg

	12952-P. wedding portrait, may be Henry Karl.jpg
	12953-P. wedding portrait, Joseph Thums, Jr. and Amalie Linsmeier (mail order bride from Germany,.jpg
	12954-P. wedding party, Top L-R, Carl Thums, Joseph Thums, Jr., Henry Dums_ bottom-Anna Kraemer n.jpg
	12955-1956 RLHS commencement announcement 5-16-1956_ A-members of the class.pdf
	12956-1956 RLHS Calling card, "Ronald Thums".jpg
	12957-P. Ronald Thums - 1956, 2009-W2794 Cty. Rd, Curtiss, WI.jpg
	12958-High School graduation portrait, Dorothy Thums, n.k.a. Obenhoffer, class of 1947.jpg
	12959-P. 43 people around auto, L-at Carl Thums store warehouse, R-store-partial, South side of b.jpg
	12960-P. wedding portrait, groom seated, Leo Thums & Anna Hoffmann (mother of Isabelle Wilhelms).jpg
	12961-P. wedding portrait, Alex Probst & Loretta (lnu).jpg
	12962-P. first communion portrait, Dorothy Marie Thums, now Obenhoffer c. 1937.jpg
	12963-P. on postcard, 2 WWI American soldiers Prop "US" Shop L-Herman Wenzel.jpg
	12964-P. "Wabeno [Wisconsin] Cornet Band, 17 unidentified men with instruments, upper left-Villag.jpg
	12965-P. wedding portrait, Carl Henry Thums, Lillian Josephine Wenzel, 1928 (married at St. Josep.jpg
	12966--1.JPG

	12967-P. wedding couple, groom seated.jpg
	12968-P. wedding couple by ornate chair, John Dums, Sr. and Margaret Kolecheck.jpg
	12969-P. family portrait, 11 people.jpg
	12970-P. first communicant holding candle, Lillian Josephine Wenzel (Mrs. Carl Thums).jpg
	12971-P. first communicant holding rosary, Joseph Wenzel, Jr..jpg
	12972-P. WWII soldier - private, Walter Mayer of Chelsea (Married Mary Wenzel).jpg
	12973-P. wedding couple, prop-flower basket, Vince Kraemer and Anna Dums - maybe.jpg
	12974--1.JPG
	12975-P. wedding couple in front of altar, Kathleen Ann Obenhoffer and Walter Burcan.jpg
	12976-P. 3 children, L-R Kathleen Ann, Joseph Carl and Donald Claire Obenhoffer 1956.jpg
	12977-P. boy holding stuffed toy, Joseph Carl Obenhoffer 1956.jpg
	12978-P. St. Ann's church c. 1980, NW side.jpg
	12979-postcard "Shrine of St. Ann, dedicated to the Mother of Our Blessed Lady, built in 1882 by .jpg
	12980-P. c. 1910 "Cath. Church & Parsonage, Rib Lake, Wis." view facing west.jpg
	12981-P. 1914 "Rev. P. [Peter] Dickopf".jpg
	12982-P. 1953 Monsignor Peter Dickopf.jpg










	12983-P. "The Rt. Rev. Msgr. William Smits, pastor, St. Mary's Catholic Church, Tomahawk, Wis".jpg
	12984-P. Corpus Christi processing approaching St. Ann's Church_ flag bearers_ L-US_ R-papal (whi.jpg
	12985-P. Corpus Christi procession at altar at Highland School, (building at right), rear-Carl & .jpg
	12986-P. Corpus Christi procession leaving shrine at Highland School, rear-Carl Thums barn roof.jpg
	12987--1.JPG
	12988-P. A Corpus Christi dinner - tables on lawn at east side of ST. Ann's Church, view east down.jpg
	12990-P. c. 1951 2 nuns & 58 religious education students - sitting on front (east) steps of St. .jpg
	12991-Title Page, "Fruit of the Vine - Increase and Multiply", a family history compiled by James.jpg
	12992-Map of Bohemia [Boehmen-German] 1900 shows Seewiesen-ancestral Thums village.jpg
	12993-Map "200 Jahre Diocese Budweis 1787-1985".jpg
	12994-"Die Familie - Johann Denk" 18 Mai 1995.jpg
	12995-Ancestry of Wenzel Thums.jpg
	12996-Ancestral chart of Josef Thums, (son Lorenz Thums).jpg
	12997-Ancestral chart of Barbara Thums (father-Josef Thums) 1810-1900.jpg
	12998-Ancestral chart of Thomas Seidl 2-21-1841.jpg
	12999-Ancestral Chart of John Obowa, 15 June 1837 Austria, to 3 July 1904.jpg

13000-13099



	13000-Map c. 2000 Bavaria - Bohemia, border region.jpg
	13001-Descendants of Wenzel Thums-Elisabeth Feldegel.jpg
	13002-Ancestral chart of Joseph Probst 1864 - 14 July 1944.jpg
	13003-Ancestral chart of Joseph Probst, II, 15 Apr. 1888 to 22 Oct. 1980.jpg
	13004-Ancestral chart of Raymond Louis Becker, 14 Mar. 1918 - 6 Mar. 1985.jpg
	13005-Ancestral chart of Joseph Thums, 18 Sept. 1852 Seewiesen, Bohemia, 9 Mar. 1938.jpg
	13006-Ancestral chart of Dorothy Marie Thums, 21 Nov. 1929.jpg
	13007-Ancestral chart of Rudolph "Rudy" John Thums, 10 Aug. 1903 - 22 Aug. 1988.jpg
	13008-Ancestral chart of Irene Mary Thums, James Gordon Dums.jpg
	13009-Ancestral chart of Lorenz (Lawrence) Thums 9-8-1861 Seewiesen, Bohemia, to 3-10-1910, marri.jpg
	13010-Ancestral chart of Walter "Wimpy" Wilhelms, 30 Apr. 1921 - 13 Nov. 2002, marries Isabelle T.jpg
	13011-Ancestral chart of Ludwig Dums, 20 Aug. 1843 - 28 Dec. 1936.jpg
	13012-Ancestral chart of Anna Dums, 21 Jan. 1870 Hammern, Bohemia - 4 Mar. 1943, marries Joseph W.jpg
	13013-P. Highland School, SW corner in foreground.jpg
	13014-P. Carl Thums store.jpg
	13015-P. Sept. 1937, Wellington Lake pavilion rear-Wellington Lake view




	westward.jpg
	13016-P. Holz farm "first silo in (Town of) Greenwood - put up by Otto Holz's father, John Holz.jpg
	13017-2007 plat map, T32N-R2E.jpg
	13018-P. Mrs. Wenzel Thums, nee Elisabeth Feldegel 1829-1913 "Great Grandmother to the Thums & Du.jpg
	13019-P. Mrs. Josef Dums, nee Anna Thums 1858-1944.jpg
	13020-P. Ludwig Dums, Joseph Dums, John Dums, Vince Kraemer, c. 1930.jpg
	13021-P. John Dums 50th wedding anniv. Henry & Sophie Dums, John & Margaret Dums, Annie & Vince K.jpg
	13022-P. Joseph (1864-1944) & Mary (1864-1933) Probst, nee Thums, Ann & Joseph Probst, Jr..jpg
	13023-P. William (1862-1943) Lyle & wife, Clara, nee Thums (1866-1931).jpg
	13024-P. Joseph Thums 1852-1938 "built the original pews at St. Ann's".jpg
	13025-P. Rosalia Thums, nee Dums 1873-1924.jpg
	13026-P. Ludwig & Barbara Dums, nee Buchinger.jpg
	13027-P. 1984 Mrs. Lorenz (Lawrence) Thums nee Theresia Seidel (Seidl) 1866-1938.jpg
	13028-P. Lorenz (Lawrence) Thums.jpg
	13029-P. Frances Hintz nee Seidel 1883-1954, organist at St. Ann's.jpg
	13030-P. Jacob Janda & Lawrence Seidel.jpg
	13031-P. John Obowa & Paulina Gebauer, wedding portrait.jpg

	13032-P. Emanuel Haider and Amalia "Mary" Obowa, 11-9-1911, wedding portrait.jpg
	13033-P. c. 1900 Phillip & Thekla Haider. He was the main carpenter in constructing St. Ann's Chur.jpg
	13034-P. 1911 George Haider family, L-R Emma, George, Sr., George, Jr., Martha, Agnes, Theresa..jpg
	13035-Family Group Sheet, George Haider, Sr., & Martha Gebauer, data on 7 children.jpg
	13036-P. Anton Wudi, I.jpg
	13037-P. George & Anna Thums, nee Wudi.jpg
	13038-P. c. 1929 Joseph Wudi home, Clara Wudi, nee Thums, in front_ Joe Wudi, Sr., in middle far .jpg
	13039-P. Christmas 1947, Joseph & Clara Wudi (nee Thums) family.jpg
	13040-P. 5 sitting on fence c. 1930_ L-R Mary Wudi, Bill Thums, Emma Haider, Leo Thums, Angeline .jpg
	13041-P. 7-25-1894 Johanna Weinberger-Andrew Hoffmann wedding portrait "dress was green with dark.jpg
	13042-P. Mr. & Mrs. Joseph Pfeiffer (formerly Mrs. Andrew Hoffmann, nee Johanna Weinberger)_ L-R .jpg
	13043-P. c. 1920 John Hoffmann car, L-R, John Hoffmann, Peter Hoffmann, Mary Hoffmann, Johanna, C.jpg
	13044-P. 4-22-1922 John Thums & Theresa Haider wedding portrait.jpg
	13045-P. sawing firewood on old Lawrence Thums farm, Leonard Thums throwing block, 2008-Richard T.jpg
	13046-P. Margaret Haider, nee Thums, at father, Lawrence Thums, farm, NB-








	sheep & turkey.jpg
	13047-P. old STH 102 Gravel pit c. 1920 Lawrence Thums team 3rd from left, Bob Klemm, 2009-Paul K.jpg
	13048-P. Carl Thums barns after fire c. 1921 view west, 2009-Kurt Schmidtfranz, SW SW 4-32-2E.jpg
	13049-P. foundation of Anton Wudi barn after fire c. 1921.jpg
	13050-P. Leonard Thums & dog "Darky" c. 1925.jpg
	13051--1.JPG
	13052--1.JPG
	13053-P. Giant snowballs, L-R up-Leo Thums, Leonard Thums, lower-Bill Thums, Frank Thums, site-se.jpg
	13054-P. Elizabeth & Margaret Thums (later Haider) dressed like men, site see 13051, view northwa.jpg
	13055-P. posing before revolving clothesline_ L-R, Joseph Haider (1889-1922), Adolph Aron & Lawre.jpg
	13056-P. Mock battle_ L-R Adolph Aron, Leo Thums, Lawrence Thums, probably Bill Thums, Wenzel Hai.jpg
	13057-Phillip Haider farm, c. 1925, SW SE 4-32-2E, L-R, Leo Thums, Hedwig "Hattie" Dums, Margaret.jpg
	13058-P. Otto Holzl peeking thru window, L-R Hattie Dums, Leo Thums, Emma Haider, Clara Thums, on.jpg
	13059-P. Camp 9 - snow plowing, ice road with team of horses c. 1920, L-Frank Thums, R-Tony Fuchs.jpg
	13060-P. Camp 9 c. 1920, water sprinkler, sleigh pulled by 2 horse teams, top-George Lee, driving.jpg












	13061-P. 6 sleighs loaded with peeled hemlock - Camp 9 c. 1920.jpg
	13062-P. Camp 9 c. 1920 2 teams, Bill Thums load in back, far left-Joey McMillan, boss_ right-Pet.jpg
	13063--1.JPG
	13064-P. c. 1920 snowplow in rear_ L-R-Joey Mcmillon, ..Frischmann, Frank Mashack, John Thums.jpg
	13065-P. c. 1920 Camp 9 "Ralph Burger from Ogema driving his horses, Fox & Colonel. Bill Thums dr.jpg
	13066-P. c. 1920, 17 cords of bark on 1 sleigh, (2 sleighs shown on left), right-logs on sleigh_.jpg
	13067-P. c. 1920 Camp 9, loading coal into steam hauler, L-Otto Brehm.jpg
	13068-P. c. 1920 Camp 9, front of water sprinkler sleigh, L-Bill Thums, R-Oliver Lamberty.jpg
	13069-P. c. 1920, Camp 16 (may be Camp 9), 8 men on sleigh, front row, Oliver Lamberty, unknown, .jpg
	13070-P. c. 1920 Shaws jobber camp, Town of Corning, Lincoln Co, Wis_ mens shanty (bunk house) Le.jpg
	13071-P. Oct. 10, 1913 "Chelsea 2 Wis" view north, credit-Frank Skibbie-postcard to Marie Heiring.jpg
	13072-note re Camp 9, postdated 3-28-1988 -- head lice.jpg
	13073-P. c. 1940 interior of Goodman's Store, Rib Lake, L-R, Albert & Leonard Goodman, child-Jame.jpg
	13074-Star News 7-1-2004 "Early life along the railroad in Chelsea".jpg
	13075-P. c. 1900, R-Highland School_ L-St. Ann's Church, view to SE_ rear-virgin forest.jpg

	13076-P. Seewiesen, Bohemia_ rear-Twin spires of Holy Anna Church.jpg
	13077-P. Altar-Holy Anna Church, Sankt Anna Kirche, Seewiesen, Bohemia.jpg
	13078-P. Church cemetery, Seewiesen, Bohemia.jpg
	13079-P. Holy Anna Church, Seewiesen, Bohemia, built in 1721.jpg
	13080-P. 1991, Holy Anna Church, Seewiesen, Bohemia, statue of St. Nepomuk, patron Saint of Bohem.jpg
	13081-Family tree - Johann Dena - 2 sides.pdf
	13082-P. c. 1910, interior-St. John the Baptist Catholic Church, Rib Lake.jpg
	13083-P. memorial card, Andreas Hoffmann (in German) "Born in Hamen, Austria, 2 Feb. 1871, died a.jpg
	13084-P. c. 1880 Hoffmann family in Austria, i.e. Austro-Hungarian Empire_ Right-Barbara_ center .jpg
	13085-P. c. 1940 Frank Wudi as a teacher.jpg
	13086-P. c. 1920 Model T Ford at gas station - junction STH 13 and 102_ right-John "Jack" Obenhof.jpg
	13087-P. Oct. 18, 2003 Dums relatives living in Sao Bento, Brazil, text in Portuguese.jpg
	13088-Urquhart Post Office data - post card, site-38-T32N-R2E, north side CTH M.jpg
	13089-post card "Interwald, Wis, Jan. 29 __, Ludwig Dums, Chelsea, Wis".jpg
	13089A-reverse.jpg
	13090-postcard "Minneapolis, Minn. Apr. 8, 1913, John F. Dums, Brehm, Wis. RFD from Chelsea" A-r.pdf

	13091-postcard "Eau Claire, Wis, Jan. 10, 1912, Joseph A. Dums, Brehm, Wisc.", second postmark "B.pdf
	13092-postcard "Medford, Wis. Aug. 9, 7.30 P 1909" "Brehm, Wis. Aug. 10, 1909" Mr. Joseph Dums, B.pdf
	13093--1.PDF
	13094-Envelope addressed to Louis Dums, Brehm, Wisc., postdate May 31, 1909_ A-reverse postdated .pdf
	13095-Ancestral Chart of Wenzel Thums "Thums family patriarch in America" family data sheet.jpg
	13096-Irene Mary Dums - family history 7-1-2009, notes by Robert P. Rusch.pdf
	13097-Dust Jacket "Historical Atlas" 9th edition by William R. Shepherd, NB-map of Kingdom of Boh.jpg
	13097A-west portion of map and legend.jpg
	13098-Map "Central Europe about 1648".pdf
	13099-Map "Central Europe about 1786".pdf

13100-13199

	13100a-Map "Central Europe about 1812".pdf
	13101-Map "Treaty adjustments, 1814, 1815".pdf
	13102-Map "Peoples of Austria-Hungary in 1914".pdf
	13103-Map "Peoples of Central Europe in 1929".pdf
	13104-handout – "Rib Lake Board of Education Meeting 7-9-2009".pdf
	13105-handwritten note by Herbert Magnuson to RPR; A-reverse side, sketch of Spirit United Methodist Church; B-The gift tie.pdf
	13106-Album "My Class Mates" c. 1930 Rib Lake High School.jpg

 13106A-P. Helen Elizabeth Berfield.jpg
 13106B-P. Douglas D. Macbride.jpg
 13106C-P. Eberet E.H. Taylor.jpg
 13106D-P. Harold E. Zielke.jpg
 13106E-P. Emma B. Sekadlo.jpg
 13106F-P. Kenneth A. Peterson.jpg
 13106G-P. Irma A. Hanke.jpg
 13106H-P. Lester F. Martin.jpg
 13106I-P. ARline M. Radtke.jpg
 13106J-P. Leo William Radtke.jpg
 13106K-P. William Berfield.jpg
 13106L-P. Anita F. Taylor.jpg
 13106M-P. LaVerne F. Zuege.jpg
 13106N-P. Clifford J. Hoffman.jpg
 13106O-P. Regina M. Niggemann.jpg
 13106P-P. Paul I. Nord.jpg
 13106Q-P. Evelyn Klister.jpg
 13106R-P. Joseph E. Pertmer.jpg
 13107-flyer- "Har "Ya, friend" campliments of Rib Lake Dairy Company Co-op, quality American cheese & butter, O.R. Thompson, Manager, Phone 5, Rib Lake, Wis.jpg
 13109-booklet Jan. 1937, "Wisconsin Dept. of Agriculture & Markets Bulletin 180" 65 pgs.pdf
 13110-P. Norlin School c. 1920, Original location to c. 1990, SE SE 14 34N R2E, c. 1990 moved to James V. & Joyce L. Summers home, NW NE 10 34N R2E.jpg
 13111-Stone Lake School c. 1920, 13 unidentified people; first location NE NE SE 33 3E, later moved to SE SW 9-34-3E (2009 Robert Tripp homesite).jpg
 13112-P. Stone Lake School c. 1920, NB-boy holsing chalkboard "Dist. 2"; 19 unidentified people.jpg
 13113-~1.JPG
 13114-P. Deer hunting & butchering party, c. 1915; 13 unidentified people, NB-man holding meat saw.jpg
 13115-P. 3 men in middle of American flags, prop made to look like end of observation parlor train; NB-short length of track.jpg

 13116-P. c. 1915 man holding broom, camp cookees (cook's helpers); 3rd man in rear with pipe, NB-frame building sits on timber base; L-bench.jpg
 13117-P. c. 1925, 3 dapper suited men, wall hanging tree.jpg
 13118-P. c. 1915 "Hultmans Lake, Wis" blooming lily pads, rear-evergreen forest, 25 34N 2E.jpg
 13119-P. c. 1910 unidentified house & 3 people, bicycle on porch.jpg
 13120-P. c. 1910 unidentified 2 story house, c. 45 people.jpg
 13120A-reverse postcard, To C.J. Manguson (sic) "Would you like to have any of the pictures at Bergersons if so let me know..they are fine. N.J. Nelson, Ogema, Wis".jpg
 13121-P. "1902" "Wis. Central RR Depot Ogema, Wis" "Photograph postcard 1902, J.M. Colby, Wausau, Wis. No. 3" locomotive heading south with baggage car & 2 passenger cars.jpg
 13122-P. "Little Rib Lake, Wis" c. 1900.jpg
 13122A-reverse of postcard, postmarked Ogema Dec. 5, 4 PM 1910 Wis" to Mr. Harry Magnuson, Ogema, Wisc. "Come over some night and skate. I got a nice skating pond, take.jpg
 13123-P. "Public School, OGema, Wis. 3-11" c. 1910 2 room, 1 story white school with cupola. Horse barn in rear.jpg
 13124-P. c. 1910 "Main Street, Medford, Wis" view to SE, L-R.jpg
 13125-P. "Lumber yard, Rib Lake Lumber Co. Rib Lake, Wis. 6" dry yard – view to SW- steeples, center-Methodist Church, right-St. John the Baptist Church.jpg
 13126-"Chequamegon 1944" RLHS yearbook.pdf
 13127-"Chequamegon 1945" RLHS yearbook, owned-shared as students, Aileen & Herbert Magnuson.pdf
 13128-"Chequamegon 1948" RLHS yearbook.pdf
 13129-"Chequamegon 1958" RLHS yearbook.pdf
 13130-P. c. 1958 Rib Lake Elementary school band.jpg
 13131-Book "The Danielson Family from Sweden & Norway to Southern Price Co., Wisconsin and related families of Magnuson, Nelson and Peterson" by Connie May nee Blomberg..pdf
 13132-P. Rib Mountain "highest elevation in the state" [part of 13109].jpg
 13133-Polish toast used at Zondlos tavern "To your health – down my throat" or "Na Zdrowie Zdrowie moje w gardxo twoje".jpg
 13134-passenger list "passenger Liste" steamship "Muenchen" 3-16-1895, A-between deck passengers; NG-Anton, Johann, Josef, Anna & Maria Kauer.pdf
 13135-P. S.S. Muenchen.jpg


 13136-P. log cabin built by Anton Kauer at Wood Lake, Taylor Co., Wis. 1899 “Grandfather & Dad’s house built for \$2.50, the cost of the windows”.jpg
 13137-plat map 1997 T33N 3E, Town of Rib Lake, NB-Section 16, “Mud Lake”.jpg
 13138-tax bill 1917, Town of Rib Lake, NE SE 16-33-3E \$8.24, personal property \$8.97, paid by Anton Kauer to H.W. Stelling, Rib Lake Town treasurer.jpg
 13139-cemetery deed 6-6-1910, Lot 10, Block C, Rib Lake Village cemetery sold to Anton Kauer for \$5, signed Stephen O. Konz & Philip A. Goelz, A-reverse side, Joseph Brehm, Notary (2).jpg
 13139-cemetery deed 6-6-1910, Lot 10, Block C, Rib Lake Village cemetery sold to Anton Kauer for \$5, signed Stephen O. Konz & Philip A. Goelz, A-reverse side, Joseph Brehm, Notary.jpg
 13140-text of German songs, in Finstrer MItternacht, Mein gutter komerad, roeslein rot, grosser fott, stille nacht.jpg
 13141-P. 3 dead deer, live dog and 2 hunters, L-R Anton Kauer, Sr., Anton “Toni” Kauer, Jr., rear-2 wheeled carriage.jpg
 13142-P. 1911 or 1912, Mud Lake Elementary School, Lydia Wieg teacher, unidentified pupils, rear-partial trop of hand water pump, NW NW NE 21 T33N R3E.jpg
 13143-P. c. 1910 4 men on wood pile, “Uncle Tony Kauer, Berthold Seidel, Louie Seidel” rear-unloaded sleigh.jpg
 13144-P. Camp 13 from Peter Kauer, NB-10793 & 10750 are duplicates from other sources.jpg
 13145-P. “Dining out at Camp 13” A horse has pulled small sleigh (jumper) with the noon meal, lumberjacks were probably more than a mile from camp – hence curbside service.jpg
 13146-P. c. 1920 3 children & unidentified man at loaded log sleigh near Mud Lake “flats” (in valley in which Mud Lake located); Major sleigh road ran south to RLLC railroad line 1 mile south.jpg
 13147-P. c. 1910 “Water tank sleigh, Camp 13, Schneider’s Landing”; NB-barrel for loading water on top of sleigh, 2 teams of horses pulled tanker – water sprinkled on ice road at rear of tanker.jpg
 13148-P. c. 1910 Peter Enders & his tow team. This team was temporarily hitched to a regular horse team to tow loaded log sleigh over a rise in ice road south of Mud Lake on Josef Kauer, Sr., farm.jpg
 13149-P. c. 1920 2-horse team pulling supply sleigh with 6 lumberjacks; “Peterson cyclone slashing [wind blown timber in Town of Corning]” “(Charlie Dodge) on the picture”.jpg
 13150-P. c. 1925 “Scheu’s camp east of Camp 14”.jpg
 13151-P. c. 1940 “loading truck east of Co. Hwy M – Lamberty’s [jobber] camp”.jpg
 13152-P. c. 1925 “Harrison Hills [Lincoln Co, Wi] after fire – Peter & Anton Kauer &


[Hank Becker.jpg](#)

 [13153-P. c. 1930 "Scheu's Landing Harrison Hills".jpg](#)

 [13154-P. c. 1930 "Harrison Hills – Double header \[two steam locomotives\] hauling logs" from Alvin Ed Scheu jobber camp.jpg](#)

 [13155-P. c. 1930 "Harrison Hills – train headed for Merrill".jpg](#)


 [13156-P. c. 1922 "Steam log hauler, Rib Lake, Wis. c. 1428" RLLC steam hauler on NE corner of Rib Lake with 1 sleigh of peeled hemlock logs.jpg](#)


 [13157-P. c. 1920 "Pete Enders at Schneider's Landing" tar paper camp building, rear-cutover.jpg](#)

 [13158-P. unidentified sawmill-scaffold around second chimney.jpg](#)


 [13159-P. 4-18-1934 "Everyone Happy" "Zondlo-Brehm wedding" host of unidentified people-appears to be Left side of larger photo.jpg](#)

 [13160-P. c. 1930 Peter Kauer & Lillian Kurek n.k.a. Mrs. Edwin Thums.jpg](#)


 [13161-P. c. 1920 "Miklautsch homestead & family" 2 story frame farm house & outbuildings, SW SW 15-33-3E, in 2009-Thomas Miklautsch residence;.jpg](#)


 [13162-P. "John Pfeifer, Rib Lake, WI" Pfeifer leading his ox team pulling wagon with 3 people c. 1910, Pfeiffer farm includes SE SE 23-T33N-R2E, in 2009-Edward Melaski farm.jpg](#)

 [13163-P. c. 1950 "crib set made from wood match boxes by Anton Kauer, Sr..jpg](#)

 [13164-Article "Whittles wood chains..." from Star News, c. 1986 re Pete Enders, Milwaukee.jpg](#)

 [13165-Wood logging chain whittled from white pine by Pete Enders, from 1 piece of wood – no glue.jpg](#)

 [13166-Mud Lake Reunion invitation by Father John Kauer \(a son of Joseph Kauer\) 9-2-1951, to Joseph Kauer, Sr., farm-or, if inclement weather-Zondlo Bar & Ballroom..jpg](#)

 [13166A-reverse of penny postcard 8-2-1951 Mellen, WI to Mr. & Mrs. Anton A. Kauer.jpg](#)

 [13167-Stationery – Rib Lake Historical Society, LLC, printed 7-14-2009.jpg](#)

 [13168-business card, Robert P. Rusch, Manager, Rib Lake Historical Society.jpg](#)

 [13168A-back side of 13168.jpg](#)










 [13168B-interior of 13168.jpg](#)

 [13169-Ice Age National Scenic Trail symbol.jpg](#)

 [13170-Map c. 1995 "Ice Age Trail & Rib Lake Trail System.pdf](#)

 [13171-Ice Age Trail stationery c. 1990 High Point Chapter, RPR coordinator.jpg](#)

 [13172-flyer "Rib Lake Ice Age Days August 7, 8, 9, 2009".jpg](#)



























 13173-Lambert Lamberty Logging Camp 9-1-1928 to 4-30-1929, Town of Corning, Lincoln Co., Wis., list of staples consumed, list by Matthew Lamberty, this jobber camp had about 70 men.jpg
 13174-Diploma, Robert P. Rusch, 6-5-1964 Concordia College, Milw., Wis, associate degree; "summon cum honore".jpg
 13175-Diploma, Robert Paul Rusch, 8-16-1969 University of Wisconsin-Madison, Wis, Master of Arts-History.jpg
 13176-Diploma, Robert Paul Rusch, 6-3-1972, University of Wisconsin-Madison, Doctor of Law (Juris Doctor).jpg
 13177-6-16-1972 admission to practice, western district of Wisconsin, Robert P. Rusch.jpg
 13178-3-26-1984 admission to practice, US Supreme Court, Robert P. Rusch on motion of Frank L. Nikolay.jpg
 13179-7-2-1976 diploma, Robert P. Rusch, National College of District Attorneys – career prosecution course.jpg
 13180-P. c. 1943 portrait, top L-R Mrs. John Skibba, Mrs. Frank (Celia) Becker, Lucille Bertha Becker, a.k.a. Lu Hales; bottom-Mrs. Myron Hanson, child-Toni Hanson.jpg
 13181-P. c. 1945 Mr. & Mrs. Frank Becker family in front of "Beckers Tavern"-729 McComb Ave., RLV; rear-L-R, Celia (Mrs. Frank) Becker, Frank Becker; front L-R, Robert Becker.jpg
 13182-P. 9-1960, Clifford "Dippy Dog" Waldhart wearing huge hat in front of "Becker's Tavern Frank and Celia".jpg
 13183-P. 3-1962 interior of Becker's Tavern, L-R 1. unid, 2. unid, 3. Gladys (Mrs. Robert Bleck) nee Reinhart, 4. Frank L. Becker, 5. Al Gnotke.jpg
 13184-P. 1-1961 "Ma (Celia) Becker" tending bar.jpg
 13185-P. c. 1942 L-R Frank L. Becker, Robert C. Becker & Celia Becker, rear-Jorgensen Shoe Store, McComb Ave., RLV.jpg
 13186-P. c. 1942, L-R, Lorraine and Lucille Becker in front of "The Lakeside Tavern" RLV.jpg
 13187-P. c. 1942, Lorraine Becker wearing WWII Army uniform (US Army Air Corps), Registered Nurse, in front of The Lakeside Tavern.jpg
 13188-P. c. 1950 2 unidentified men in front of "...n's bar & pool (hall) & Al Elbert (proprietors)-McComb Ave. RLV.jpg
 13189-P. c. 1960 Glov-Ett Shoes float proceeding north on McComb Ave. in parade; left-"Gehrt's Bar" Gordon & Virginia Gehrt, proprietors, 832 McComb Ave., diagonal parking yellow stripes.jpg
 13190-P. 4-1957 "Taylor Lumber and Fuel" building, SE corner of STH 102 & McComb Ave.; rear-(Partial) old RLLC mill chimney.jpg

 13191-P. c. 1947 26 first communicants & unidentified priest, St. John the Baptist Catholic Church, Rib Lake, front row center (light hair) Antoinette "Tony" Hanson.jpg
 13192-P. c. 1950 "The fireplace at Camp Carter".jpg
 13193-P. c. 1950 "Boat landing at Camp Carter".jpg
 13194-P. c. 1950 "South Harper Lake, Rib Lake, Wis C-13".jpg
 13195-P. c. 1938 two women fishing from canoe, foreground-Lucille Becker, a.k.a Lu Hales.jpg
 13196-P. c. 1910 "Rib Lake, Wis #13" view SW from tannery smokestack, Fayette Ave. runs east to Rib Lake, filled with logs; wooden sidewalk past "flats"; rear-Rib Lake High School with cupola.jpg
 13197-P. c. 1955 car-Rib Lake Dairy truck accident, junction of STH 102 & Fayette Ave., truck upside down on STH 102, milk flowing from milk cans.jpg
 13198-P. c. 1955 car-Rib Lake Dairy truck accident, junction of STH 102 & Fayette Ave., truck upside down on STH 102; spectators view dented milk cans, view SW.jpg
 13199-P. c. 1955 car-Rib Lake Dairy truck accident, junction of STH 102 & Fayette Ave., automobile in accident, NB missing right front door.jpg

13200-13299

 00Index to Rib Lake History.doc
 13200-Photo order form "Upjohn & Son Drug, Rib Lake, Wis" "E70072".jpg
 13201-P. "Rib Lake, Wis K-453" c. 1930, Rib Lake looking north from railroad & Main Street-RLV-rear-RLLC logging train.jpg
 13201A-back side of 13201 - "Jul. 4, 1930 7PM Rib Lake" postcard to Mrs. J. Herdegen, 920-36th St., Milwaukee, Wis.jpg
 13202-P. "Spirit Lake, Wis" c. 1915 Little Spirit Lake - view west from 2009 public boat landing, 6 rowboats.jpg
 13202A-back side of 13202, postcard addressed to Mrs. Sam Thygeson, Park Falls, Wisc..jpg
 13203-P. "Miller's Cottage, Spirit Lake, Rib Lake, Wis K-942" c. 1910.jpg
 13204-P. "Scene on Spirit Lake, Rib Lake, Wis. K-948".jpg
 13204A-back fo 13204, postcard "Rib Lake, Jul 23, 1928 8AM" addressed to Mrs. J. Herdegen, 920-36th St, Milwaukee, Wis., signed "Pa & the boys".jpg
 13205-P. "Main Street, Rib Lake, Wis" c. 1950, McComb Ave, view north, L-"Gene's [Melaski's] Variety [Store]".jpg
 13206-P. north side-National Hotel c. 1940, foreground-Railroad Street, RLV, L-Second Street; in 2009 site of Lakewood Credit Union, 1003 Railroad St..jpg




 13207-P. aerial photo of RLLC dry yard, a.k.a. hemlock yard c. 1925, L-strut between wings of biplane.jpg
 13208-partial front page of RLHe, 4-8-1954.jpg
 13209-Map c. 1908 Railroads of eastern Taylor Co. & Lincoln & Marathon Co.; shows sites of post offices.jpg
 13209A-8-4-1901 timetable, Marinette, Tomahawk & Western RR.jpg
 13210-P. 9-1982 Charles Stats points to railroad track in sidewalk at former RLLC machine shop, SE corner of McComb Ave & STH 102.jpg
 13211-P. 9-1982 Charles Stats at old planing mill, concrete machine support; in 2009 yard of Edward Zondlo home, 700 Mill Lane.jpg
 13212-P. former RLLC dry kiln, SE corner, 10-2009, McComb Ave..jpg
 13213-P. tunnel on east side of dry kiln, once held steam pipes from mill, NB-pipe portions thru wall into kiln.jpg
 13214-P. 1983 close-up of steam pipes into old dry kiln.jpg
 13215-P. 1983 former RLLC pump house, east side facing Rib Lake, 10-2009 yard of Marlin & Donna Walbeck, 650 Mill Ln, RLV.jpg
 13216-P. 1983 former US Leather Co. power house, in 1983 "Tannery Lane Company" SE corner, back-old RLV water tower.jpg
 13217-P. 1983 former US Leather Co. power house, NE corner.jpg
 13218-P. 5-1982 Wisconsin Central-RLLC Railroad right-of-way. N NE 29 T3N R3E, Town of Rib Lake. See Map Doc. #11268B. view south from Wilderness Ave..jpg
 13221-advertisement for ice road rutters and sprinkler tank equipment [used to make ice roads] p. 309, 1928 Marshall-Wells Co. catalog.jpg
 13222-P. c. 1982 old RLLC railroad ROW; in SW SE 13T 33N R3E. Steep grade required Shay locomotive c. 1915. RPR's dog sits in middle of ROW.jpg
 13224-Camp 28 Restaurant placement c. 1985, left half, 11 historic sites interpreted. Map of non-motarized trails & Timms (aka Timm's) Hill; A-right half.pdf
 13225-P. 1983 fire used to raze old Rib Lake High School; L-part of bus garage which was rewmodeled into Camp 28 Restaurant.jpg
 13226-P. 2 teams of horses pulling sleigh with 8 courses of logs & 5 men; "Rib Lake, Wis." c. 1905.jpg
 13226A-backside-postcard dated "Rib Lake, 1908 Jul 13 9AM Wis." addressed to "Mr. John Brink, Medford, Wisc."jpg
 13227-P. "American Legion May 30, 1934" X marks "Jeff Daus" 17 uniformed men & 1 boy scout; 6 partially hidden women in back row.jpg
 13228-P. 1940 6 adolescent boys swimming in unknown lake.jpg

 13228A-backside-handwritten note-“John, Herb Lien, Archie, Bob Daus, Hank Galen [Scarer] summer of ‘40”.jpg
 13229-P. Star News article “New proof found that Whittlesey was originally called Charlestown” 9-7-1994 by RPR; A-p.2 & map showing location of Charlestown.pdf
 13230-Map 2008 Price Co.-coverpage.jpg
 13230A-ibid legend.jpg
 13230B-ibid Hill & Spirit townships.jpg
 13231-Map 1985 Taylor Co. fishing, Wis. Dept. of Natural Resources-cover.jpg
 13231A-ibid, Rib Lake area streams shown in red are trout waters.jpg
 13232-pamphlet “You matter to the last moment of your life” distributed 2009 by Hope Hospice & Palliative care, 657 McComb Ave., Rib Lake – title page.jpg
 13233-Map 2-22-1995 “North Rib Lake Assessors Plat #1” by David E. Tlusty, RLS, certificate.jpg
 13233A-ibid-location sketch.jpg
 13233B-ibid-part of High & West St..jpg
 13235-Map 9-11-1974 Lincoln Co. railroads by Michael Bailey.jpg
 13236-Taylor County Star News 1934 RLLC news; A-ibid 1935; B-ibid 1936, Jan. 30 “Wisconsin men buy U.S. Leather Company’s Stock in Rib Lake Plant”.pdf
 13238-Article “The Saga of Swan’s Balsams” by Norma Swan, Forest History Assoc. of Wisconsin, Inc. 9-9-10-1995 Proceedings of Twentieth Annual meeting.pdf
 13239-Rib Lake Herald 5-11-1950 Rib Lake “Business Men” green 10th District Federation of Women’s Club.jpg
 13240-L. 8-7-2009 by Karen R. Baumgartner re recollections of her mother Ruth Marie (Batzler) Peterson.jpg
 13240A-L. 8-7-2009 “Karen B” to RPR.jpg
 13240B-Names of occupants of RLV c. 1930 on Railroad & Church St..pdf
 13240C-misc. notes by Ruth M. Peterson 7-2009.jpg
 13240D-Map-RLV occupants – Railroad & Church St..jpg
 13240E-Map-RLV occupants – Railroad, Main & 2nd St..jpg
 13240F-Map-RLV occupants – Maple, 3rd, 2nd Main & Church St..jpg
 13240G-Map-RLV occupants – McComb, Pearl St..jpg
 13240H-Map-RLV occupants – Fayette, Landall & Kennedy St..jpg
 13240I-Map-RLV occupants – Forest, Front, West, High & North St..jpg
 13240J-Map-RLV occupants – West, High St & Fayette Ave..jpg

 13241-P. McComb Ave. c. 1955, far left-Upjohn Drug Store, "Perkin's Ice Cream".pdf
 13242-P. "Golden Home" aka Golden Age Nursing Home, "Rib Lake, Wis. 60-12 c. 1960, former Central Hotel, SW corner of 3rd & Railroad.jpg
 13243-P. c. 1960 "Public Library Rib Lake, Wis 102" NW corner Landall & Pearl.jpg
 13244-P. "Sincerely yours Sig Stone" c. 1920 pastor at Rib Lake Methodist Church.jpg
 13245-P. 7-24-1914 RLLC mill burning, 4 men watching, 2 railroad wood chip cars.jpg
 13246-P. 7-24-1914 lath piles in front of burning RLLC mill; L-RLLC windmill.jpg
 13247-P. c. 1930 tramway; left-railroad engine house; center-RLLC machine shop; view to east.jpg
 13248-L. 4-14-1992, Atty. Thomas M. Rusch to Karen Rusch "Opinion of Title" re 2009 Karen M. Rusch residence, 100 West Street, RLV; A-Pg. 2; B-Pg. 3.pdf
 13250-Meier, Carl, NMI, memoirs.pdf
 13251-L. 4-12-1920, RLLC by S.J. Williams to TC Judge M.A. Buckley re work permit application for Herman A. Rusch ("Herman Reusch").pdf
 13252-Warranty Deed, 4-2-1884 George & Minerva Robins to J.J. Kennedy \$100, Lot 11, 26-33-2E [NB-AS of 2-2-2010 there are 10 governments lots in Sec. 26-33-2E, RPR].pdf
 13253-Patent 11-23-1871 State of Wis. To W. [Walter] S. Patrick NE 1-4, SW 1-4, & NSE 1-4, 2-33-3E [probably white pine speculation-RPR].pdf
 13254-Patent 11-23-1871, State of Wis. To W. [Walter] S. Patrick, NE 1-4, NE 1-4, 26-33-3E.pdf
 13255-Patent 11-23-1871 State of Wis. To W. [Walter] S. Patrick, NW 1-4, NW 1-4, 25-33-3E [NB-land then in Marathon County-RPR].pdf
 13256-Patent USA 9-10-1885 to John J. Kennedy NW 1-4, NE 1-4, 26-33-3E.pdf
 13257-Patent recorded 1-29-1889, USA to Wis. Central Railroad Company by Act of Congress 5-5-1864, by Act 6-21-1866, 5-19-1874, multiple parcels T33-2E & T331-3E & other lands,.pdf
 13258-Deed 2-11-1895 J.H. & Sophie Brockmann to Herman & Bertha Hanke of Rib Lake, \$610 W1-2, NW 1-4, 26-33-2E.pdf
 13259-Deed, August & Bertha Lohrke to Wis. Central Railway Co. \$60, 5-25-1901, A strip, belt or piece of land 100 ft. wide.pdf
 13261-Map portion 7-21-1862, original US Government survey, including Sec. 26-33-2E [site of Village of Rib Lake]. .jpg
 13262-W. "1996 Directory of Saint John the Baptist Catholic Church", Rib Lake, Wis. 100th Anniversary 1896-1996, photos & names of parisioners.pdf
 13263-Order for Summary Assignment-Estate of Bernard M. Cihasky.pdf
 13264-Lease 4-18-1958, Gordon R. & Phyllis Nordgren, Lessors, & Standard Oil Co.,.pdf

 13265-Satisfaction of Mortgage 6-15-1925 signed in Hebrew by Paulina Marcus.pdf
 13266-Lease, 2-25-1920, Peter & Susan Lieg, Lessors, William A., John O. & Peter B. Bogumill..pdf
 13267-Order for Sale 8-1-1939, "In the Matter of Peter Bogumill, Bankrupt.pdf
 13268-W 12-9-1937 Star News "Rib Lake Lumber Company Deeds of 3,360 acres to Taylor County".pdf
 13269-W. 5-14-1942 Star News "Mystery surrounds finding of bones in Rib Lake vicinity".pdf
 13270-W. 2010 3-1-2010 US Dept of Commerce-census message.pdf
 13271-P. 1933 1603rd CCC Camp Mondeaux River; A-C-Notes by Robert P. Rusch 3-13-2010.jpg
 13271-P. 1933 1603rd CCC Camp Mondeaux River; A-C-Notes by Robert P. Rusch 3-13-2010.pdf
 13272-Map 1-2003 Rib Lake School District-arrow shows location of CCC Camp Mondeaux River.pdf
 13274-W- "The Hanke History Book" c. 2000.jpg
 13274A-P. 1 Map of Germany-Red Circle around Risa, Saxony-birthplace of Carl August Hanke.jpg
 13274B-P. 2 c. 1890 plat map W 1-2, NW 1-4, 25-33-2E-Carl Hanke farm site.jpg
 13274C-P. 3 census data.jpg
 13274D-P. 4 Death Certificate-Carl Hanke.jpg
 13274E-P. 5 Death Certificate-Charlotte Hanke.jpg
 13274F-P. 6 P. Herman Frederick Hanke.jpg
 13274G-P. 7 W. marriage announcement 3-31-1891.jpg
 13274H-P. 8 P. "Herman [Hanke] is on farther load [of logs] under the word "Pa";.jpg
 13274I-P. 9 P. Herman Hanke playing violin with 3 unidentified musicians.jpg
 13274J-Obituary, Herman Hanke.jpg
 13275-Map 1978-1979 "Official [Wisconsin] State Highway Map"; .pdf
 13276-Map 7-11-1898 Wisconsin Central Railroad spur into George J. Langenberg brick factory, Whittlesey, WI.pdf
 13277-Map 5-2009 "Area of primary interest, Rib Lake Historical Society, LLC; map-post offices and railroads c. 1908".jpg
 13277A-Robert P. Rusch business card 5-2009, as manager of the Rib Lake Historical Society.jpg

 13278-Map c. 1975 TPC F-18A “tactical pilotage chart” US Defense Mapping Service, part shown-Rib Lake environs-“South”.jpg
 13278A-Rib Lake North.jpg
 13278B-Rib Lake Central.jpg
 13279-P. “East Side McComb Ave.” dubbed street car photo c. 1910.jpg
 13279A-F-Interpretation by R.P. Rusch 3-15-2010.pdf
 13279G-Back of original.pdf
 13280-B-C, Interpretation by R.P. Rusch 2-20-2010.pdf
 13280-P. “Spirit Lake bridge, photo by Mars” c. 1910.jpg
 13280A-Back side.jpg
 13281-P. Ginseng garden in Town of Hill, Price County; W. 2-25-2010 Star News.jpg
 13282-W. “The [Milwaukee] Sentinel” 11-28-1903 W. “Heard in the Hotels”.jpg
 13282A-W. “Our [Rib Lake Lumber Co.] is the largest hemlock lumber producing concern in the world.jpg
 13283-W. Decision of Wisconsin Supreme Court “Schenning v. Devere & Schloegel Lumber Co.” 173 W. 20, 12-14-1920.pdf
 13284-W. RLHe 1981, P. 1981 Frank & Luci, a.k.a Lucianne Zondlo, and George, Sr. and Vicky, a.k.a. Victoria Zondlo .jpg
 13285-P. 1965, Aerial, Jct. STH 102 & CTH C – view south “Zondlo’s Bar & Ballroom.jpg
 13285A-Backside-signature of Mary Lou Minarciny, nee Zondlo.jpg
 13286-P. 1968 aerial, STH 102 & CTH C.jpg
 13287-P. Little Bohemia Bar & Café & Bowliing Alley.jpg
 13288-P. c. 1960 interior of Little Bohemia Bar.jpg
 13289-P. c. 1965 Steve Minarciny, owner of Little Bohemia, 806 McComb Ave..jpg
 13290-P. “Sawmill-Lumber-Lath & Shingles, Interwald, Wis” “VM-3” c. 1910 from Vic Meyer collection.jpg
 13291-L. 11-9-2009 Karen R. Baumgartner to R.P. Rusch.jpg
 13292-P. c. 1930 Ole Peterson farm & golf course, Spirit, Wis.jpg
 13293-P. c. 1930 Oscar Peterson feeding ducks, Peterson golf course.jpg
 13294-P. c. 1930 entrance to Peterson golf course & home; back-Big Spirit Lake; view west.jpg
 13295-P. close-up of #13294, “entrance” to golf course.jpg
 13296-P. c. 1930 Oscar Peterson at back porch of Peterson golf course.jpg

-  [13297-P. c. 1930 Oscar Peterson mowing Peterson golf course.jpg](#)
-  [13298-P. c. 1930 Andrew "Andy" Zondlo with freshly butchered chickens.jpg](#)
-  [13299-P. c. 1930 Peterson's golf course, 32-34-3E, Town of Spirit, Price Co, Wis;.jpg](#)

13300-13399

-  [13300-P. c. 1930 Peterson's golf course, view south, rear-Big Spirit Lake.jpg](#)
-  [13301-P. c. 1930 Peterson's golf course, view SW toward Big Spirit Lake.jpg](#)
-  [13302-P. c. 1930 "Peterson's Dance Hall at Spirit Lake" view east from Big Spirit Lake.jpg](#)
-  [13303-P. "Peterson's Dance Hall on Spirit Lake, Town of Spirit, Price County, Wisconsin" from album of Emily Peterson Johnson.jpg](#)
-  [13304-Abstract of Title-A 8 MRPA former Taylor Hardware.pdf](#)
-  [13305-P. "Rib Lake Roller Mills" c. 1990, 1213 Fayette Ave., Village of Rib Lake.jpg](#)
-  [13306-P. "Rib Lake Roller Mills" c. 1990, north side, loading dock.jpg](#)
-  [13307-P. "Rib Lake Roller Mills" c. 1990, view to SW, far right-former home of Frank & Evelyn Kolecheck c. 1982-1997.jpg](#)
-  [13308-P. former tannery houses, c. 1990, north side of Fayette Ave..jpg](#)
-  [13309-P. McComb Ave. c. 1990, southward from Fayette Ave..jpg](#)
-  [13310-P. c. 1990 "Last Chance" bar, 832 McComb Ave..jpg](#)
-  [13311-P. c. 1990 "Little Rib Antiques & Collectibles" store, razed c. 2008.jpg](#)
-  [13312-P. c. 1990 "Little Rib Antiques & Collectibles", front entrance.jpg](#)
-  [13313-P. c. 1990 "Little Rib Antiques & Collectibles", interior & Janice K. Deaton, proprietor.jpg](#)
-  [13314-P. c. 1990 "Little Rib Antiques & Collectibles", interior & Janice K. Deaton, proprietor.jpg](#)
-  [13315-P. c. 1990 "Little Rib Antiques & Collectibles" interior, 828 McComb Ave..jpg](#)
-  [13316-P. c. 1990 Bank building, NE corner of McComb & Landall.jpg](#)
-  [13317-P. c. 1990 "Little Bohemia Lanes" B2 & former bank B1.jpg](#)
-  [13318-P. c. 1990 former McRae Bakery building, later Louis Heglmeier Bakery, A11.jpg](#)
-  [13319-P. c. 1990 former Rib Lake Public Library, c. 1924-1989, NW corner of Landall & Pearl Street.jpg](#)
-  [13320-P. c. 1990 George Thums, Jr., Mr. Thums was longtime Village of Rib Lake chief of police-died 1-21-2009.jpg](#)

 13321-P. c. 1915 "High School, Rib Lake, Wis, Elster photo Waupun".jpg
 13322-P. c. 1920 "Scene on Rib Lake, Rib Lake, Wis" Elster photo Waupun.jpg
 13323-P. c. 4-1983 Soo Line Depot, Prentice, Wis. View east.jpg
 13324-P. 4-1983 Rib Lake village water tower – new – building c. 1980, view NE; right-RLHS; left-Rib Lake Middle School; rear-future site of Rib Lake grade school.jpg
 13325-P. 4-1983 Rib Lake water tower; foreground-Railing of old water; upper left-Desris farm buildings.jpg
 13326-P. 4-1983 view north; left-RLHS; right-upper part of Tannery Pond; right-lower John Schreiner home.jpg
 13327-P. 4-1983 south part of Tannery Pond, Andy Anderson home, 831 High Street, view east.jpg
 13328-P. 4-1983, foreground-former "Pan house" of Rib Lake Tannery; left-former boiling building-Tannery, view to southeast.jpg
 13329-P. 4-1983 former "Pan house" of Rib Lake Tannery, foreground-roof of Woodridge Apartments.jpg
 13330-P. 4-1983, left-St. John's Evangelical Lutheran Church; middle-McComb Ave..jpg
 13331-P. 4-1983 view southwest from old Rib Lake Village water tower on West Street; center-funeral home, 933 West Street.jpg
 13332-P. 5-1983, view southeast from old Rib Lake Village water tower; foreground-old tannery pan house..jpg
 13333-P. 5-1983 Tannery Pond, view northeast, right-Andy Anderson home.jpg
 13334-P. 5-1983, part of Tannery Pond, view northeast, foreground right-side of water tower; left-arch on top of ladder.jpg
 13335-P. 5-1983, "Tannery Lane Co" sign on east side of building, former Tannery boiler-power plant.jpg
 13336-P. 5-1983 north side of Tannery Lane Co building.jpg
 13337-P. 5-1983 old hemlock bark from former Rib Lake Tannery-excavated from Tannery Creek c. 1982, 6" blue comb added for size.jpg
 13338-P. 5-1983 old hemlock bark from former Rib Lake Tannery-excavated from Tannery Creek c. 1982, without comb.jpg
 13339-Abstract of Title; Rusch, Thomas M. real estate, SW NW & S 1-2 SE NW 7-33-3E.pdf
 13340-Abstract of title; part of NW NW, 7 33 3E, in 2010 Anderson, Barry & Sue.pdf
 13341-L. 11-30-2009 Mike Weckwerth to RPR; re Camp 18 & Camp 19, RLLC.pdf
 13341A-Map-Plat, Lincoln Co, T31N R4E c. 1923.pdf
 13342-Map 1887 "Map showing the "Soo" line comprising the Minneapolis, Sault Ste. Marie

[& Atlantic & Minneapolis & Pacific Railways.jpg](#)

 [13343-Map c. 1900 Wisconsin Central Line, aka Wisconsin Central Railroad.pdf](#)

 [13344-W. Star & News 8-14-1897 "A.C. McComb, of Oshkosh, who recently purchased a tract of land in the Village of Rib Lake..." .jpg](#)

 [13345-W. Star & News 10-2-1897 "Mr. McComb, the promoter of the McComb race track addition to the village of Rib Lake..." .jpg](#)

 [13346-W. Star & News 10-30-1897 "J.J. Kennedy's mill at Rib Lake was totally destroyed by fire last Monday night." .jpg](#)


 [13347-W. Star & News 10-30-1897, "Rib Lake Ripples" "A hard blow to Rib Lake.jpg](#)

 [13348-P. "Camp 2 Rib Lake, Wis." .jpg](#)

 [13348A-Backside, postcard message from Elsie Gilge to Bertha Rusch.jpg](#)


 [13349-P. c. 1930 unidentified Rib Lake jobber camp.jpg](#)

 [13350-P. c. 1930 "4 jacks \[lumberjacks\] by bath house" .jpg](#)


 [13351-P. 12-12-1934 "Chas. \[Schwikl\] with his accordion"; backside reads "Chas. Schwikl the cook at Northland camp, taken Dec. 12, 1934" .jpg](#)

 [13352-P. c. 1930 2 unidentified men with horses "Shorty" and "John A." .jpg](#)

 [13353-P. c. 1930 "Swede" at well; NB-hay insulation around well pipe.jpg](#)

 [13354-P. 1938 "Lumberjack in spring" lumberjack holding cant hook on top of pile of cedar telephone poles.jpg](#)

 [13355-P. c. 1930 Otto Skibbe & Herman Waldhart after using 2 man cross-cut saw to fell hemlock.jpg](#)

 [13356-P. c. 1930 "Two Swedes" 2 unidentified men logging cedar; NB-team of horses pulling unloaded jumper into which cedar posts will be piled.jpg](#)

 [13357-P. c. 1935 "The cat doing tricks" .jpg](#)

 [13358-W. Map, Price Co., homesteads of Town of Spirit \(Brannan\) c. 8-6-1980.jpg](#)

 [13359-W. Birth Certificate \(in German\).pdf](#)

 [13360-Map 3-2-2010 Camp 13 railroad spur remnant by RPR.jpg](#)

 [13360A-Reverse side-field notes of inspection by RPR & Marvin & Albert Meier.jpg](#)

 [13361-Map 11-3-2009 Camp 10 site by RPR.jpg](#)

 [13361A-P. "Camp 10 Rib Lake, Wis" c. 1913-1916, 6 parallel buildings.jpg](#)

 [13362-Tee shirt-logo, 4-22-2010 Earth Day 1970-2010 – 40th anniversary.jpg](#)

 [13362A-back side.jpg](#)

 [13363-Tee Shirt; Rib Lake Ski & Snowshoe Club, Inc..jpg](#)

 13363A- 2005 "Bridge Crew Dept." Scot Bromann, long-time & innovative club president, had shirts made for volunteers reconstructing Fritz Knop bridge..jpg
 13364-Tee Shirt "Official Member of Rib Lake 1000 mile club".jpg
 13364A-"Bob" [Rusch], Butch Clendenning's 2000 running club "award" to join-run 1000 in one year.jpg
 13365-P. c. 1920 "Pine Island on Rib Lake, Rib Lake, Wis 70" view to south.jpg
 13366-P. "Trout Fishing, Rib Lake, Wis" c. 1907-1910, fly fishing on unidentified stream.jpg
 13367-P. "Little Rib Lake, Wis" c. 1920.jpg
 13368-P. peeled hemlock logs filling Wood Lake c. 1908.jpg
 13369-P. "North Harper Lake A Souvenir from Rib Lake, Wis" photo by Brown c. 1910, view westward from Schmidt farm hill.jpg
 13370-P. "Rib Lake, Wis. #37" c. 1910 view south from Surek Rd.jpg
 13370A-P. cropped version of 13370.jpg
 13370B-1913 Rib Lake village plat map with red arrows identifying sites shown on photo 13370.jpg
 13371-P. "Rib Lake, Wis" c. 1910 view north on McComb Ave.; above-bare bulb incandescent street light suspended over McComb Ave.jpg
 13372-P. c. 1914 "Rib Lake, Wis. Log jammer" R-RLLC shay locomotive; center-McGiffert "slide-ass" loader; left-sleigh load of logs being loaded onto railroad flat car.jpg
 13373-P. c. 1907 Camp 4 "logging camp, Rib Lake, Wis" left-log camp building, NB-2 sky lights; right-railroad box car with cupola; far right-locomotive tender; rear-virgin hemlock.jpg
 13374-P. c. 1907 probable view of Rib Lake-from east; smoke from RLLC perhaps.jpg
 13375-P. "Tourist camp Rib Lake c. 1522" c. 1920 Modern Rib Lake village park building standing as of 4-23-2010.jpg
 13375A-back; note by Mrs. Charles Dodge (Ma Dodge) to her mother.jpg
 13376-P. "Drive around Spirit Lake, Wis. WRC" view south, rear-Little Spirit Lake; road pictured as of 4-23-2010 is STH 102.jpg
 13377-P. "Public School, Westboro, Wis." C. 1940; left-old school-wooden; right-brick high school addition; north side of buildings, wood school razed c. 1990.jpg
 13378-P. "Westboro, Wis. High school #407" c. 1910, east side facing camera;.jpg
 13378A-back; address to "Mrs. H.A. McMillan, Rib Lake, Wis".jpg
 13379-P. "Pine Island, Rib Lake, Wis" view to north c. 1907; rear-3 smokestacks of RLLC mill (1897-1914);.jpg
 13379A-back; addressed to "Mrs. B.J. Landaal, Spencer, Wis." "Mar. 30 1907 2 PM Rib Lake".jpg

 13380-P. RLLC mill fire 7-24-1914; left-bull chain; right-stream of water from fire house, view to SW.jpg
 13380A-back- addressed to "Mrs. J.G. Hines, Black Creek, Wis" post mark-Jul, 27, 1914.jpg
 13381-P. "Rib Lake Lumber Co. Rib Lake, Wis K-955" foreground-elevated tramway; center-McComb Ave; rear-RLLC mill complex; view to east.jpg
 13381A-back-postmark Jul 30, 1934 addressed to "Mrs. Belle Burk".jpg
 13382-P. RLLC mill under construction c. 1916; left foreground-RLLC store building (A1-MRPA).jpg
 13383-P. "Rib Lake Lumber Company-Rib Lake, Wis A-215 Excel" c. 1930 south side of dry yard view north.jpg
 13384-P. RLLC steam hauler pulling one sleigh load of peeled hemlock logs c. 1920; rear-Rib Lake view to SE "C 1428" "steam log hauler".jpg
 13385-P. 8-29-2009 Phoenix steam hauler (with modified front wheels in place of sleigh runners) – at Edgar, Wis. "steam show"; hauler formerly owned by Jones Lumber Co..jpg
 13386-P. "Tanking the road Rib Lake, Wis Brown photo" 2 teams of horses pulling water tank sleigh c. 1910.jpg
 13387-P. "The landing Rib Lake, Wis" c. 1910, Rib Lake entirely filled with logs; r-train of logs along north lakeshore – in 2010 STH 102.jpg
 13388-P. "At the landing Rib Lake, Wis" "#63 WRC".jpg
 13389-P. railroad on north side of Rib Lake c. 1940, same view as 13388, NB-foreground-muck has filled into lakeshore.jpg
 13390-P. "Rib Lake Lumber Co, Rib Lake, Wis. K-957", 11-1935, lumber yard-view to NW.jpg
 13390A-back-"View of the industry which keeps this town [Rib Lake] going. The monthly payroll is about 25,000. If the mill would close the town would be dead."- Anonymous.jpg
 13391-P. "Tannery Rib Lake, Wis" c. 1910, view of tannery from south; l-r, bark piles, pan house, power plant, vat house; foreground-Fayette Ave..jpg
 13392-P. "Rib Lake, Wis" c. 1910 foreground-top of bark pile; center-3 dormers in tannery office building.jpg
 13393-P. "Rib Lake, Wis" this photo matches its left side to right side of photo 13392; foreground-north side of tannery houses along Fayette Ave..jpg
 13394-P. "Rib Lake Lumber Co. Rib Lake, Wis C-11" machine shed with "Rib Lake" painted on roof; r-National Hotel.jpg
 13395-P. "Main Street Rib Lake, Wis No. C-16" L-RLLC store A1, later C.C. Lord building A2, Woodman Building, old Wisconsin Hotel; NB-this is properly McComb Ave., view north c. 1945.jpg
 13396-P. "Lone pine trail-Spirit Lake-B244 Excel" c. 1940, view to south past former Olkives

[Lakeview Resort.jpg](#)

[13397-P. "South Harper Lake Rib Lake, Wis C-15" c. 1940 view south from Camp Carter, center-Island.jpg](#)

[13398-P. "Scene on South Harper Lake Rib Lake, Wis. B-239", view south from Camp Carter c. 1970, in 2010, field is red pine plantation.jpg](#)

[13399-P. "Harper's Lake Rib Lake, Wis C 482" South Harper; center-island; right-island #2, view to SE c. 1940.jpg](#)

[~\\$Index to Rib Lake History.doc](#)

13400-13499

[13400-P. "Island in Harper Lake..G552" c. 1910.jpg](#)

[13401-P. "Harper Lake near Rib Lake, Wis" South Harper, the point from north shore c. 1910.jpg](#)

[13402-P. view of South Harper Lake Rib Lake 3" the point, same view as 13401 but 40 years later c. 1950.jpg](#)

[13403-P. Bathing Beach Harper Lake.." wood diving platform, view from public beach to east.jpg](#)

[13404-P. "Island on Spirit Lake Rib Lake, Wis 42" c. 1950.jpg](#)

[13405-P. "Hopper's Resort, Stone Lake Rib Lake, Wis. 8" c. 1950.jpg](#)

[13406-Map 11-11-1893 Rib Lake Depot grounds by Wisconsin Central Railroad, penciled notes by RPR 4-25-10.jpg](#)

[13406A-Pg. 2 "J.J. Kennedy's logging railroad" portion of this line shown.jpg](#)

[13406B-Pg. 3 J.J. Kennedy sawmill.jpg](#)

[13406C-Pg. 4 "J.J. Kennedy sawmill & Shaw Tannery, red line between point B & C shows proposed railroad exgtension over Tannery Creek.jpg](#)

[13406D-Annotations by RPR 4-25-10.jpg](#)

[13406E-Black with white lines version C map – Kennedy's sawmill & Shaw Tannery \(Partial\).jpg](#)

[13406F-Annotations by RPR c. 2-1-2010.jpg](#)

[13406G-continuation of annotations.jpg](#)

[13406H-Mill specifications.jpg](#)

[13406I-ibid.jpg](#)


















[13407-Map, Westboro Depot grounds by Wisconsin Central Railroad \("RY CO."\) c. 1899, North half-sawmill & tramways.jpg](#)

 13407A-annotations by RPR 4-22-10.jpg
 13407B-annotations by RPR continued.jpg
 13407C-South half of map, Tannery complex.jpg
 13407D-Annotations by RPR.jpg
 13408-Map, 1913 Westboro "Village" colored highlights by RPR, NB-Queenstown.jpg
 13409-Map, Wisconsin pre-European settlement land cover 1832-1866 by Wisconsin DNR.jpg
 13409A-Notes by Natasha Kassulka.pdf
 13409B-W. "See Wisconsin through the eyes of 19th century surveyors" by Natasha Kassulka, Wisconsin Natural Resources Magazine, 2009.jpg
 13409C-ibid p. 2 "How it Began".jpg
 13409D-ibid p. 3 "Under the Cover" Wisconsin public lands surveying in 1800's.jpg
 13409E-ibid p. 6 "Interpreting the maps" Map-Wisconsin soil types, limit of the Laurentide Ice Sheet-map.jpg
 13409E-ibid p. 6 "Interpreting the maps" Map-Wisconsin soil types, limit of the Laurentide Ice Sheet.jpg
 13409F-ibid p. 7 Map, current Wisconsin land cover by B.T. Wilson-map only.jpg
 13409F-ibid p. 7 Map, current Wisconsin land cover by B.T. Wilson.jpg
 13409G-ibid p. 8 Map-Wisconsin pre-European settlement forest density-map only.jpg
 13409G-ibid p. 8 Map-Wisconsin pre-European settlement forest density.jpg
 13409H-Map-Wisconsin pre-European settlement land cover [enlarged version of map 13409] forest landscape ecology lab, UW-Madison.jpg
 13409I-Key to native vegetation.jpg
 13410-Title-Record search, Block A "Mill Lot" of original plat of Village of Rib Lake by RPR 1-26-10.jpg
 13410B-RPR mill lot title search pg. 2.jpg
 13410C-ibid, deed to Rib Lake Lumber Co. of Delaware 1-16-1925 see 13413.jpg
 13410D-ibid.jpg
 13410E-deed to Rudy J. Mueller 1-10-1947.jpg
 13410F-mortgages on mill lot.jpg
 13410G-ibid, \$950,000 to U.S. Leather 1-31-1936, This was a purchase money mortgage by Aytch P. Woodson when he and others bought the Rib Lake Lumber Co..jpg
 13410H-ibid-mortgage assigned to M&I Bank.jpg















 13410I-ibid Satisfaction 12-14-1939.jpg
 13410J-ibid p. 10 4-4-1906 quiet title lawsuit.jpg
 13410K-ibid.jpg
 13410L-Map, mill lot, boundaries in yellow from 1913 Taylor Co. standard atlas (Doc. #237).jpg
 13411-W. Satisfaction of mortgage 5-16-1906 to J.J. & Flora M. Kennedy, Vol. 23, P. 502 Taylor Co. Register of Deeds mill lot.jpg
 13412-W. Warranty Deed, mill lot 11-13-1901, J.J. Kennedy Lumber Co., Inc to W.A. Osburn Lumber Co., Inc...jpg
 13412A-P.2.jpg
 13412B-P. 3.jpg
 13412C-P.4, Vol. 34 P. 463ff, Taylor Co. Register of Deeds,.jpg
 13413-Warranty Deed 1-16-1925, Rib Lake Lumber Co., Inc., A Wisconsin Corporation to Rib Lake Lumber Co. of Delaware, A Delaware Corporation.jpg
 13413A-P. 2.jpg
 13413B-M Document in full-NB Legal descriptions, 13413C-Lincoln Co; 13413H-Mill lot.pdf
 13414-W. Mortgage 1-31-1936 Vol. 73, P. 273ff, Taylor Co. Register of Deeds, RLLC of Delaware to U.S. Leather Co., Inc...pdf
 13415-Print-DOT-Wisconsin Public Lands Survey Records 3-17-2010.jpg
 13415A-Addresses, Wisconsin Commissioner of Public Lands.jpg
 13416-survey records-original US Government survey of Sec. 12, T33N R2E, Town of Rib Lake, 4-1862 by William Dougherty, data north between Sec. 13 & 14.jpg
 13416A-between Sec. 7 & 12, 11-16-1861.jpg
 13416B-between Sec. 11 & 12, "Soil Second rate. Timber hemlock & [yellow] birch".jpg
 13417-Milwaukee Sentinel 8-27-1903, "Northern Fair Big in Promise".jpg
 13417A-Glowing claims re farming in north Wisconsin.jpg
 13417B-"Cut over lands rich in fertility".jpg
 13418-W. Definition of cubic & board foot.jpg
 13419-List of Taylor County sites on National Register of Historic Places-2009, including St. Ann's Catholic Church & Cemetery, and Mondeaux Dam Recreation Historic District.jpg
 13420-L. 4-13-2010 Larry Easton to RPR re Henry Rosenfeldt.jpg
 13420A-9-1950 Henry E. Rosenfeldt retirement article in Soo Line magazine.jpg
 13421-Map 2010 Price and Taylor County Glacial Geology Surface Relief Map by Chris

Borden.jpg
 13421A-Price County.jpg
 13421B-Key, Price County.jpg
 13421C-Key, Taylor County.jpg
 13421D-Chris Borden business card.jpg
 13422-sample ballot, election of 4-6-2010 Village of Rib Lake.jpg
 13423-Deed, 4-5-1882 G. F. Andre to John J. Kennedy, 14 parcels including part of 12-T33-2E.jpg
 13423-Real estate deeds to J.J. Kennedy for Taylor County.jpg
 13423A-Deed 11-14-1881 SW NW 36-33-1E, Town of Westboro.jpg
 13423B-Deed 12-19-1881 McCoy to John J. Kennedy.jpg
 13424-Grantee index notes re J.J. Kennedy's first Taylor County land purchases – by R.P. Rusch 1-18-2010; 16 pages.pdf
 13425-Map 5-23-1895 Mill lot with RPR annotations.jpg
 13426-Final decree in county court for Taylor Co. 2-26-1925; Hon. M.A. Buckley, judge, probates estate of Allan J. Kennedy, deceased.jpg
 13426A-Homestead is Lot 10, Block A, original plat of Rib Lake.jpg
 13426B-signed Clerk of Court Gladys Stimm.jpg
 13427-W. option 3-18-1922 farm listing contract by Philip Haider, owner, with John Schreiner.jpg
 13428-W. Lease 8-9-1955 Edwin P. Daigle & Jean Marie T. Daigle .pdf
 13429-W. "First Lutheran Church, Westboro, Wis. 2009".jpg
 13429A-Photos of Pastor Bob Giese and organist Lorraine Killion.jpg
 13429B-Photos of Council, Ladies Aid & Choir.jpg
 13429C-P. Pastors Giese & Scott, Exterior of Church building.jpg
 13429CC-P. 125 Anniversary photos.jpg
 13429CCC-P. "Worship & Youth".jpg
 13429D-P. Jordan Scott ordination.jpg
 13429E-P. Members.jpg
 13429F-P. Members.jpg
 13429G-P. Members.jpg
 13429H-P. Members.jpg









 13429I-Member addresses.jpg
 13429J-Member addresses.jpg
 13429K-Member addresses.jpg
 13429L-Member addresses.jpg
 13429M-Member addresses.jpg
 13430-W. "Good Shepherd Catholic Church".jpg
 13430A-Title Page 2009.jpg
 13430AA-P. members.jpg
 13430B-P. Pope Benedict XVI.jpg
 13430BB-P. members.jpg
 13430C-P. Bishops.jpg
 13430CC-P. members.jpg
 13430D-P. Father Otto Bucher.jpg
 13430DD-P. members+.jpg
 13430DD-P. members.jpg
 13430E-P. Trustees, council, committees.jpg
 13430EE-P. members.jpg
 13430F-P. ushers, readers, servers.jpg
 13430FF-P. Members+.jpg
 13430FF-P. Members.jpg
 13430FF-P. "We Salute our Military".jpg
 13430G-P. Eucharistic ministers, sacristans.jpg
 13430GG-P. "We Salute our Military".jpg
 13430H-Celebrating ministries.jpg
 13430HH-P. "Those not available for pictures".jpg
 13430II-P. "Those not available for pictures".jpg
 13430J-Celebrating volunteers.jpg
 13430JJ-Members of Good Shepherd Catholic Church Names & addresses.jpg
 13430K-Celebrating volunteers.jpg
 13430KK-Members of Good Shepherd Catholic Church Names & addresses.jpg
 13430L-P. Celebrating holy week & sacraments.jpg

 13430LL-Members of Good Shepherd Catholic Church Names & addresses.jpg
 13430M-P. Celebrating holy week & sacraments.jpg
 13430MM-Members of Good Shepherd Catholic Church Names & addresses.jpg
 13430N-P. Remodeling Good Shepherd.jpg
 13430NN-Members of Good Shepherd Catholic Church Names & addresses.jpg
 13430O-P. Celebrating religious education.jpg
 13430OO-Members of Good Shepherd Catholic Church Names & addresses.jpg
 13430P-P. celebrating fall festival.jpg
 13430PP-Members of Good Shepherd Catholic Church Names & addresses.jpg
 13430QQ-Members of Good Shepherd Catholic Church Names & addresses.jpg
 13430R-P. celebrating Fr. Otto's 50th jubilee.jpg
 13430RR-Members of Good Shepherd Catholic Church Names & addresses.jpg
 13430S-Title Page-The families of Good Shepherd Parish.jpg
 13430SS-Members of Good Shepherd Catholic Church Names & addresses.jpg
 13430T-P. members.jpg
 13430U-P. members.jpg
 13430V-P. members.jpg
 13430W-P. members.jpg
 13430X-P. members.jpg
 13430Y-P. members.jpg
 13430Z-P. members.jpg
 13431-W. "The Wisconsin River – An Odyssey through Time & Space" by Richard D. Durbin-front cover.jpg
 13431A-Publication data.jpg
 13431B-P. 38 "probably the last log drive on the [Wisconsin] river itself occurred.jpg
 13431C-list prepared by RPR re Rib River & tributaries, log drives occurring on and between 3-28-1919 and 4-8-1921.jpg
 13432-Round paper weight created from lignum vitae (wood).jpg
 13432A-side view of paper weight.jpg
 13433-001-Obit. "Bert" Gearhart 5-28-1931-Star News.jpg
 13433-002-P. c. 1890 Interwald pioneers building highway-later CTH M.jpg
 13433-003-Star News "Henry Brehm identifies old roadbuilding crew".jpg

 13433-004-RLHe 1906 Rib Lake-Westboro ball game poem' Womanless wedding-A big scream".jpg
 13433-005-RLHe 2-12-1932 Mr. & Mrs. Charles Talbot; 3-19-1932 Real estate transfer-former Mac "Big Mac" McDonald saloon.jpg
 13433-007.jpg
 13433-W. scrapbook prepared by Anna Mae Kennedy.jpg
 13433A-autograph "Anna Mae KLennedy" signature -bate stamped 000000.jpg
 13433AA-enlarged autograph.jpg
 13434-Quote of John J. Kennedy "Don't you believe it for a moment".jpg
 13435-Map 1-1-1905 "Rib Lake Depot Grounds" by Wisconsin Central Railway - title portion.jpg
 13435A-"Reference" list of real estate transferred by Wisconsin Central Railway.jpg
 13435B-sawmill, Commercial Hotel ("post office"), log pond.jpg
 13435C-sawmill-McComb Ave..jpg
 13436-"The Chelsea-Rib Lake Branch, 1883-1951" Part 1.jpg
 13436A-Article page 1; P. RLLC No. 3 locomotive at Rib Lake Depot 5-1912.jpg
 13436B-P. 2 map; "Log movements from Hovland [Minn.] to Rib Lake; P. Chelsea turntable c. 1890.jpg
 13436C-P. 3; P. Chelsea c. 1890.jpg
 13436D-P. 4; P. Chelsea Water tank 9-1917 Map" c. 1918.jpg
 13436E-P. 5; P. Chelsea depot c. 1910; P. Chelsea depot 6-13-1939.jpg
 13436F-P. 6; Map Rib Lake c. 1925 by Rick Johnson.jpg
 13436G-P. 7; P. Rib Lkae depot 9-1917 & 6-13-1939.jpg
 13436H-P. 8; P. Soo line locomotive 2646 6-13-1939; corrected dates by RPR 5-2010.jpg
 13436I-P. 9; P. Wisconsin Central trail No. 104 approaching Silver Creek trestle, 6-13-1939, Westboro, WI.jpg
 13436J-P. 10; P. Soo Line locomotive #2546 at Rib Lake dry yard 6-13-1939.jpg
 13436K-P. 11; P. Chelsea depot & outhouse 6-24-1964 view north; map; Rib Lake's Soo - MT&W connections c. 1910.jpg
 13437-"Rib Lake Lumber Company" Part 2.jpg
 13437A-Article P. 1; P. Lima built shay locomotive No. 1.jpg
 13437B-P. 2; P. Tallyman c. 1920.jpg
 13437C-P. 3; P. RLLC mill complex view east;.jpg

 13437D-P. 4; P. W.A. Osburn Lumber Co..jpg
 13437E-P. 5; P. RLLC locomotive No. 3 1946.jpg
 13437F-P. 6; P. RLLC locomotive No. 67;.jpg
 13437G-P. 7; P. RLLC locomotive No. 101 4-24-1947; P. 3-stall engine house 4-24-1947.jpg
 13437H-P. 8; P. RLLC locomotive No. 101 switching at hot pond 4-24-1947.jpg
 13437I-P. 9; P. RLLC caboose 4-24-1947 formerly Wisconsin Central No. 99040; P. Rib Lake 5-4-.jpg
 13437J-P. 10; P. 4-24-1947 view northeast from enginehouse.jpg
 13438-Map 1974, Rib Lake & Environs, UW Press, white is non-forest.jpg
 13439-Map - Wisconsin Highways 2008.jpg
 13440-Receipt "Rib Lake Music Center" 5-2010 (in former Gamble's Store).jpg
 13441-\$20 bill issued by "The First National Bank of Rib Lake".jpg
 13441-back side of \$20 bill.jpg
 13442-W. "U.S. Leather earns profit of \$313,537", New York Times 2-2-1937.jpg
 13443-P. 4-2010 "Former site of CCC Camp Mondeaux River Co. 1603.jpg
 13444-P. 4-2010 former Rindt 1-room school, 29-33-1E.jpg

13500-13599




















 13500-P. The lucky winner is--.jpg
 13501-P. Another drawing, Bill Schreiner holds box of names as his father, John, reads name.jpg
 13502-P. John Schreiner sitting c. 1970.jpg
 13503-P. Inside Rib Lake Roller Mills, L-Otto Ziemke; R-Ben Wudi, c. 1970.jpg
 13504-P. Louie & Regina Czerniak & children c. 1970.jpg
 13505-P. At the open house;.jpg
 13506-P. talking farming, 3 unidentified men c. 1970.jpg
 13507-P. can you guess who the salesman is.jpg

 13508-P. The ladies coffee corner; rear-“Home” scale.jpg
 13509-P. John Schreiner & 2 unidentified farmers c. 1970.jpg
 13510-P. Mom & 4 beeming kids.jpg
 13511-P. Lady on scale c. 1970.jpg
 13512-P. 4 unidentified men “Morning Glory” half gallon paper container.jpg
 13513-P. 3 boys resting on feed sacks, hand dollies in foreground.jpg
 13514-P. inside a dairy barn; R-John Schreiner & Sales Rep talking to pipe holding farmer c. 1970.jpg
 13515-P. inside Rib Lake Roller Mills, John & Bill Schreiner filling 100 pound feed sacks.jpg
 13516-P. Andy Holzl filling feed sacks; poster reads Red Wind brand linseed oil.jpg
 13517-Child Labor Permit 6-20-1977 for Robert P. Schreiner for “Feed Processing”.jpg
 13518-P. at cash register, R-L John Schreiner, Mrs. Edna (John) Schreiner, Smiling Stan Olson.jpg
 13519-P. c. 1970 L-R, John & Edna Schreiner, Bob Pansan.jpg
 13520-P. c. 1970 John Schreiner loading sack into back of pick-up truck at loading dock.jpg
 13521-P. Obit 6-25-1975 Wilhelm “Bill” Krasin-father of Edna Schreiner.jpg
 13522-Deed 8-3-1977.jpg
 13522A-back.jpg
 13523-Bill of Sale 8-3-1977.jpg
 13523A-back.jpg
 13524-Chattel Security Agreement 8-3-1977.jpg
 13524A-back.jpg
 13524B-“Schedule A”.jpg
 13525-L. 9-3-1977 Atty. Raymond F. Thums.jpg
 13526-P. c. 1978 on the loading dock;.jpg
 13527-Bill of Sales, Rib Lake Roller Mills.jpg
 13528-“Fire Prevention Inspection” report 2-2-1980.jpg
 13529-Newsletter Doboy “Keeping Posted” 2-1988 front page.jpg
 13529A-P. 3 Bill Schreiner interview re his purchase of feed mill at Hannibal, Taylor Co., Wis..jpg
 13529B-back.jpg
 13530-P. north side of Rib Lake Roller Mills c. 1980.jpg

 13531-P. interior of Rib Lake Roller Mills.jpg
 13532-P. long haired unidentified employee making deliveries at farm yard c. 1985.jpg
 13533-P. c. 1937 1-eyed calf.jpg
 13533A-info re calf-born Nov. or Dec. 1936.jpg
 13534-P. stuffed body of 1-eyed calf 7-1964 with false, glass eye-since stolen.jpg
 13535-"Blueprint" for Wilbert Blomberg Builders 7-8-1984.jpg
 13535A-north & south side.jpg
 13535B-East side.jpg
 13535C-top view – NG-bow string steel rods.jpg
 13536-P. decking crew with dog c. 1930.jpg
 13537-P. Lawrence Brandt c. 1930.jpg
 13538-P. "Old Alex Scott" on horse c. 1920.jpg
 13539-P. "Cedar King" c.1934.jpg
 13540-P. "Albert Northland (Boss)" c. 1920, carrying cedar log on shoulder.jpg
 13541-P. "Singles" freshly cut white cedar c. 1920, NB-hollow log.jpg
 13542-P. "Loading shingle butts".jpg
 13543-P. McGiffert Loader "Steam Jammer".jpg
 13544-P. "1930 spring at Rib Lake".jpg
 13545-P. Camp 26 & visitor 9 buildings shown.jpg
 13546-P. Camp 18 rollways, McGiffert loader.jpg
 13546A-explanatory data re Camp 18 by Frank Erdman.jpg
 13547-P. "Rib Lake, Wis. #87" c. 1917.jpg
 13547A-back, Matt Lamberty writes to Katie Enders.jpg
 13548-P. c. 1910 RLLC Steam hauler & 7 sleighs.jpg
 13549-P. "Rib Lake, Wis" side view-steam hauler.jpg
 13550-P. "filling the tank" "WRC".jpg
 13551-P. "Filling the tank" "Rib Lake, Wis" c. 1910.jpg
 13552-P. "Filling the tank #131 Rib Lake, Wis" W.R.C. c. 1910.jpg
 13553-P. c. 1917 RLLC mill under construction.jpg
 13554-P. "Mill Scene Rib Lake, Wis #" c. 1905.jpg
 13555-P. c. 1920 7 loaded flat cars at hot pond;.jpg

 13556-P. "Rib Lake and saw mill, Rib Lake, Wis. 11" c. 1928.jpg
 13557-P. "Rib Lake Scene, Rib Lake, Wis." c. 1920.jpg
 13558-P. c. 1940 "A general scene at Rib Lake, Wisconsin 20.jpg
 13559-P. 1948 "Last load of lumber from the old mill, Rib Lake, Wis. 56.jpg
 13560-P. c. 1920 "Rib Lake Lumber Co. Rib Lake, Wis. K-955".jpg
 13560A-back.jpg
 13561-P. c. 1940 "Lumber yard 6".jpg
 13562-P. "Rib Lake Lumber Co. Rib Lake, Wis. K-957".jpg
 13562A-back, postcard to Mr. and Mrs. W. (Walter) E. Kurth.jpg
 13563-W. A Ditty on the letter "K" printed in the "Twentieth Century Club Primer" c. 1910.jpg
 13564-W. Map "Timm's Hill National Trail" c. 2009 with 2 "Points of Interest" by RPR & Todd Olson.jpg
 13564A-Back side & contact info for Rib Lake Ski & Snowshoe Club & High Point Ski Club.jpg
 13565-P. Marliin Walbeck & sons.jpg
 13565A-back-bios.jpg
 13566-W. Booklet "Directory-Rib Lake United Methodist Church.." July 2005 cover.jpg
 13566A-P. Pastors Cheri & John Miskimen.jpg
 13566B-Photos of parishioners p. 2.jpg
 13566C-Photos of parishioners p. 3.jpg
 13566D-Photos of parishioners p. 4.jpg
 13566E-Photos of parishioners p. 5.jpg
 13566F-P. 6 Children's photos.jpg
 13566G-P. 7 Worship photos.jpg
 13566H. P. 8 Musical photos.jpg
 13566I. P. 9 "Sharing by Fellowship".jpg
 13566J. P. 10 "Sharing through Committees".jpg
 13566K. P. 11 "Sharing through Laughter".jpg
 13566L. P. 12 "Sharing History".jpg
 13566M-P. 13 "Sharing Friends & family not available for pictures".jpg
 13566N-P. 14 parishioners – names & addresses.jpg

 13566O-P. 15 parishioners – names & addresses.jpg
 13566P-P. 16 parishioners – names & addresses.jpg
 13567-Rib Lake Herald 8-22-1947 Top of page 1.jpg
 13568-Decal “Operation Desert Storm – Support Our Troops” c. 2005.jpg
 13569-Map 1-1-1940 World Syndicate Publishing – title page.jpg
 13569A-North America.jpg
 13569B-Panama Canal Zone.jpg
 13569C-Europe.jpg
 13569D-USSR (Russia) & Baltic States.jpg
 13570-W. Booklet “Twentieth Century Club 1901-1902”.jpg
 13570A-Title page.jpg
 13570B-October topics.jpg
 13570C-December topics.jpg
 13570D-March 1902 topics.jpg
 13571-Rib Lake Girl Scout Roster 9-1958.jpg
 13572-Rib Lake Girl Scout Roster 9-1959.jpg
 13573-Rib Lake Girl Scout Roster 9-1960.jpg
 13574-Rib Lake Girl Scout Roster 9-1961.jpg
 13575-Boy Scouts of America Troop Charter #324, Rib Lake, Wis, 9-30-1961.jpg
 13576-3-ring binder “Troop Records” BSA-cover.jpg
 13576A-Divider “Troop #24 signed Rolland Thums 1957”.jpg
 13576B-back of divider.jpg
 13576C-Minutes 9-24-1964.jpg
 13576D-back.jpg
 13576E-Minutes 10-1-1964.jpg
 13576F-Minutes 10-7-1964.jpg
 13576G-Minutes 10-22-1964.jpg
 13576H-Minutes 11-12-1964.jpg
 13576I-Minutes 12-3-1964.jpg
 13576J-Minutes 1-21-1969 (sic).jpg
 13576K-back divider signed “Raymond Thums scribe 1953”.jpg

 13576L-back cover of 3-ring binder "Rolland Thums is Stupid".jpg
 13577-W. "RLLC of Delaware payroll allotment plan.jpg
 13577A-P. 2 "To all employees".jpg
 13577B-P. 3.jpg
 13577C-P. 4 table of redemption values.jpg
 13578-RLHe 4-2-1948 ad "For sale-Hay and logging equipment of every description.jpg
 13578A-back-ad Harold Stassen for president.jpg
 13579-family tree-Katherine Deloris Krueger, Eden Prairie, Wis..jpg
 13580-Painting (partial) by Don S. Salmela "The Phoenix".jpg
 13581-W. "The Wisconsin Area Research Center Network".jpg
 13582-Calendar, RLLC of Delaware, Rib Lake, Wisconsin, Jan. 1945.jpg
 13582A-back "What's wrong with this picture".jpg
 13582B-"What's wrong with this picture" "Last chance to win \$100".jpg
 13582BB-Ibid-Rescan.jpg
 13583-Calendar, Jan. 1944, RLLC of Delaware.jpg
 13583A-back, safety message.jpg
 13584-Calendar, Jan. 1944, Seidel's Food Store.jpg
 13584A-back "Your health in this woods" "Treatment for snake bite".jpg
 13585-Ink blotter "Automobile Insurance Freiberg-Trantow Agency, Rib Lake.jpg
 13586-W. 1947 Annual report, St. John the Baptist Congregation.jpg
 13586A-Individual offerings.jpg
 13586B-ibid.jpg
 13586C-Individual offerings.jpg
 13586D-individual and CYO group.jpg
 13586E-grade school pupils-offerings.jpg
 13586F-ibid.jpg
 13586G-financial report.jpg
 13586H-Christian Mother's Confraternity.jpg
 13587-W. "Paul Bunyon Logging Camp, Eau Claire, Wi".jpg
 13587A-"How this exhibit was born".jpg
 13587B-History of lumbering in this Chippewa Valley.jpg


 13587C-Eau Claire – A river crossroads.jpg
 13587D-transporting logs and lumber.jpg
 13587E-the end of the harvest.jpg
 13587F-photos.jpg
 13587G-photos.jpg
 13587H-Paul Bunyon logging camp-a recreation.jpg
 13587I-life in a logging camp.jpg
 13587J-P. A wanigan.jpg
 13587K-logging stamps.jpg
 13587L-the comforts of home-almost.jpg
 13587M-P. interior –cook shanty.jpg
 13587N-map-Chippewa River.jpg
 13587O-map-Chippewa River.jpg
 13587P-map-Chippewa River.jpg
 13588-Booklet “Paul Bunyan-The Giant Lumberjack”.jpg
 13588A-Baby Paul arrives.jpg
 13588B-Sport, the Reversible Dog.jpg
 13589-Map “Appalachian Trail” 2010 Mt. Katahdin, Maine.jpg
 13589A-New York area.jpg
 13589B-Virginia-North Carolina.jpg
 13589C-So. Terminus, Springer, MT.jpg
 13590-P. “Sawmill at Rib Lake, Wis. 31”c. 1940, planning mill in foreground.jpg
 13591-P. “RLLC, Rib Lake, Wis. 18” c. 1930, foreground McComb Ave. & machine shed.jpg
 13592-P. “Sawmill, Rib Lake, Wis. 41” c. 1930, view west from cemetery across lake.jpg
 13593-P. boom across Rib Lake.jpg
 13594-P. 4 men on tramway c. 1915, R-Otto Reinhart Julius Rusch.jpg
 13595-P. c. 1950, Rudy J. Mueller “Rudy” last RLLC manager.jpg
 13596-P. c. 1951, view NE from Railroad St..jpg
 13597-P. c. 1951 former RLLC smoke stack.jpg
 13598-P. c. 1900, Rib Lake Village center from chimney of tannery.jpg
 13599-P. c. 1920, south side of Rib Lake Village.jpg

 13600-bottle cap, Tlusty Beverage Co., Rib Lake "Rib Lake Beverages Root Beer" c.1960.jpg
 13601-P. c. 1925, L-National Hotel-north side facing Railroad St.jpg
 13602-P. "Rib Lake, Wisconsin K-683" c. 1920.jpg
 13603-P. c. 1912 "Drive around Rib Lake #138 Wis." by W.R. Clausen.jpg
 13604-P. c. 1920, 1104 Church St..jpg
 13605-P. c. 1920, "Central Hotel" view s from Railroad St..jpg
 13606-P. c. 1960 "Golden Home, Rib Lake, Wis. 60-12".jpg
 13607-P. 1905 view east between Sec. 25 & 36.jpg
 13608-P. 1940 "Scene on Spirit Lake, Rib Lake, Wis. 30".jpg

13600-13699

 13600-bottle cap, Tlusty Beverage Co., Rib Lake "Rib Lake Beverages Root Beer" c.1960.jpg
 13601-P. c. 1925, L-National Hotel-north side facing Railroad St.jpg
 13602-P. "Rib Lake, Wisconsin K-683" c. 1920.jpg
 13603-P. c. 1912 "Drive around Rib Lake #138 Wis." by W.R. Clausen.jpg
 13604-P. c. 1920, 1104 Church St..jpg
 13605-P. c. 1920, "Central Hotel" view s from Railroad St..jpg
 13606-P. c. 1960 "Golden Home, Rib Lake, Wis. 60-12".jpg
 13607-P. 1905 view east between Sec. 25 & 36.jpg
 13608-P. 1940 "Scene on Spirit Lake, Rib Lake, Wis. 30".jpg
 13609-P. c. 1930 "Bridge over Spirit River, Rib Lake, Wis. 15".jpg
 13611-P. c. 1960, "Spirit Lake, Rib Lake, Wis. 66".jpg
 13612-P. c. 1905, water tower on Lake Street.jpg
 13613-P. c. 1960 "South Main Street, Rib Lake, Wis. 95".jpg
 13614-P. c. 1920 McComb Ave. northward.jpg
 13615-P. c. 1920 view S on McComb Ave.jpg
 13616-P. 1945 Rib Lake Volunteer Fire Dept. FWD truck.jpg
 13617-P. 1930 parade on McComb Ave..jpg
 13618-P. c. 1930 parade float on McComb Ave.jpg
 13619-P. c. 1930 car in parade.jpg














 13620-P. c. 1952, float on McComb Ave. "On the sunny side of the street".jpg
 13621-Map 6-20-2010 "Rib Lake, WI Early Roads, Trails & Railroads".jpg
 13622-"Miss Agnes L. Bonde return address labels, c. 2000.jpg
 13623-Part of 1913 Taylor Co. Atlas, Town of Rib Lake, T33N R3E.jpg
 13624-Lower Photo-John & Margetha Bonde.jpg
 13625-Personal data-John Bonde.jpg
 13626-P. & Bio, Elizabeth Bonde (1877-1950).jpg
 13627-P. & children data of Philip Bonde.jpg
 13628-P. Peter J. Bonde b. 12-26-1881, d. 1950.jpg
 13629-P. Mary Rock nee Bonde.jpg
 13630-P. Theodore Bonde, 12-8-1886.jpg
 13631-P. Clara Bushman nee Bonde.jpg
 13632-P. 12-1953 X-mas tree & nativity scene.jpg
 13633-P. Annie Bonde.jpg
 13634-P. Nickolas Bonde & biography.jpg
 13635-Golden wedding photo 10-7-1957.jpg
 13636-P. c. 1880 "Lizzie Stirn".jpg
 13637-P. c. 1890 Bonde farm home.jpg
 13637-P. c. 1920 Bonde farm home-west side NW NW 10-33N-2E.jpg
 13638-P. c. 1910 couple standing in front of screened six-sided gazebo.jpg
 13639-P. c. 1930 groom-Michael Eichorn holding wedding cake.jpg
 13640-P. woman in boots & winter coat.jpg
 13641-P. wedding party.jpg
 13642-P. c. 1910, hay wagon, horse, 3 women.jpg
 13643-Memorial card-Phillip Bonde 12-1-1879, died 9-10-1962.jpg
 13643A-back.jpg
 13644-P. Marie Eichorn nee Bonde holding her first-born child, Dorena.jpg
 13645-P. wedding party, Mr. & Mrs. Michael Eichorn.jpg
 13646-P. Michael Eichorn in apron.jpg
 13648-P. c. 1937, right side view Steve Rezutek's Chevy pickup.jpg
 13649-P. 9-1979 Mr. and Mrs. William & Martha Bonde.jpg

 13650-P. c. 1925, 2 nicely dressed women with cane fishing poles.jpg
 13651-P. c. 1920 Philip Bonde barn under construction.jpg
 13652-P. c. 1921 same barn as 13652.jpg
 13653-P. c. 2000 4 orange clad deer hunters & 2 spike bucks.jpg
 13655-P. c. 1935 Marie Bonde.jpg
 13656-P. c. 1920, Philip Bonde's steam tractor.jpg
 13657-P. c. 1940 Marie Elinor Bonde.jpg
 13658-P. c. 1985 John & Agnes Bonde.jpg
 13659-P. 12-2003 Agnes Bonde.jpg
 13660-P. Mr. and Mrs. Carl Freimann c. 1910.jpg
 13661-P. c. 1960 former Mud Lake grade school.jpg
 13662-P. c. 1932 "Mud Lake Blackface comedians".jpg
 13663-Wisconsin drivers license issued to John Bonde.jpg
 13663A-back signed by John Bonde.jpg
 13664-P. 3-27-1939 John Bonde using 5 horse team.jpg
 13665-L. 6-14-1944 written by child to John Bonde.jpg
 13666-P. c. 1934 John Bonde holding badger carcass.jpg
 13667-P. c. 1934 John Bonde with wolf or coyote pelts.jpg
 13668-P. c. 1950 John Bonde's pelts hung on wall.jpg
 13669-P. c. 1980 Bonde's pet fox.jpg
 13670-5-25-1973 Certificate of Baptism for John Bonde.jpg
 13671-postcard to "Master Johnie Bonde" 11-23-1908.jpg
 13671A-back.jpg
 13672-postcard "taking life easy in Milwaukee".jpg
 13672A-postmark 6-22-1935 to John Bonde, 1 cent stamp.jpg
 13673-probate notice 1-30-1923.jpg
 13674-receipt signed by J.J. Voemastek.jpg
 13675-L. to editor 1-30-1940 by Philip Bonde re traffic laws.jpg
 13676-penny postcard 3-5-1948 to Mrs. Phil Bonde from J.B. Courtney & Co..jpg
 13676A-price list for carding wool.jpg
 13677-L. 2-15-1954 Phillip Bonde to Star News – vox pop re timber tax.jpg

 13678-Inventory & appraisal 10-29-1962 re estate of Phillip Bonde.pdf
 13679-Certificate of Death, Elizabeth Bonde nee Stirn, 4-2-1975.jpg
 13679A-certification by Harold Gowey.jpg
 13680-Funeral receipt 4-17-1975 signed by Ruth L. Mannel.jpg
 13681-wedding article, Clarissa Parent & Isadore Bonde.jpg
 13682-obit Sister Francis Helen [Bonde].jpg
 13683-P. c. 1970 Father Werner Hemmelgarn.jpg
 13684-P. c. 1958 Father John Kauer.jpg
 13684-P. c. 1968 Father John Kauer.jpg
 13685-P. c. 1968 "Father John Kauer "35 years in his priesthood".jpg
 13686-P. & clipping "Father John Kauer at back of rectory, Mellen, Wis".jpg
 13687-card honoring Reverend John Kauer.jpg
 13688-card "25 anno a prima missa".jpg
 13689-P. wedding of Marie & Mike Eichorn.jpg
 13690-P. R-L, Mike Eichorn (bridegroom), Marie Bonde (bride).jpg
 13691-receipt – Taylor Funeral Service 11-1-1962, signed by Kenneth O. Mannel.jpg
 13692-P. STH 102, flooding at Vlach's Tavern.jpg
 13693-P. c. 1920 Isabelle & Katherine Bonde in Uncle Andrew Bonde's clothes.jpg
 13694-P. c. 1943 using block & tackle to soak 700 lb. pig.jpg
 13695-P. c. 1943 John Bonde with team hauling heaped pile of marsh hay.jpg
 13695A-note by John Bonde.jpg
 13696-P. 1943 2 kids on wagon with 5 milk cans.jpg
 13697-W. Book-Der Nord Amerikanische Dolenetscher.jpg
 13697A-Inscription, "John Bonde 1869" data re Mrs. John Bonde.jpg
 13697B-Names & birthdays. Children of John & Margertha Bonde.jpg
 13697C-Vorrende "Forward" auf Deutsch.jpg
 13697D-Vorrende "Forward" auf Deutsch.jpg
 13697E-Declination Des Hauptwortes, declination of important words.jpg
 13697F-Zahlworter, number written as words.jpg
 13697G-Zeitwort, tenses.jpg
 13697H-Worter des taglichen zebens, words of Everday life.jpg

 13697I-Gespraechе, speech.jpg
 13697J-Gespraechе, speech.jpg
 13698-W. "Hand Dictionary of the English & German Languages".jpg
 13698A-P. 1 A words, annotation-John Bonde's progressive values.jpg
 13699-W. "Maerchen und Eqzachaungen fuer Anfaengsr".jpg
 13699A-Signatures of Isabella & Katherine Bonde.jpg
 13699B-Poem-Mein Vaterland "My Fatherland".jpg
 13699C-Poem-Mein Vaterland "My Fatherland".jpg
 13699D-Poem-Muttersprache "Mother's tongue".jpg
 13699E-Poem, p. 136 & 137.jpg
 13699F-English translation "My Fatherland".jpg
 13699F2-English translation "Mother's Tongue".jpg
 13699G-ibid p. 2.jpg
 13699H-preface.jpg
 13699I-ibid p. 2.jpg

13700-13799

 13700-W. "The Kaiser's Prayer" spoof.jpg
 13701-Postcard "Washington Tooth Picks".jpg
 13701A-back-post stamp 5-23-1934 addressed to Mr. John Bonde.jpg
 13702-P. 2-24-1939 Packwood, Washington.jpg
 13702A-Notes by John Bonde.jpg
 13703-P. "Veneer blocks" 1939 see 13702.jpg
 13704-P. black bear begging for food.jpg
 13705-P. '(Philip) Bonde's thrash outfit'.jpg
 13706-P. c. 1940 thrash machine in operation.jpg
 13707-P. c. 1915 thrash machine, L-straw pile.jpg
 13708-W. "Repair Parts List No. 132.jpg
 13708A-ibid-index.jpg
 13708B-handwritten notes by unknown writer.jpg








 13708D-ibid "Herb doctor book" 1939.jpg
 13709-P. c. 1930 thresher on truck.jpg
 13710-P. c. 1930 side view-thresher.jpg
 13711-P. c. 1930 threshing crew in operation.jpg
 13712-Phillip Bonde farm ledger May 1933.jpg
 13712A-P. 265, 1938 income from thrashing.jpg
 13712B-p. 266, trucking expenses for 1939.jpg
 13712C-p. 267, trashing (sic) income for 1939.jpg
 13712D-notes regarding lawsuits.jpg
 13713-W. 7-2-1966 New Baler Registration and Inspection Certificate.jpg
 13714-P. 1977 Agnes Bonde with truck load of gourds.jpg
 13715-P. 9-1983 wagon load of pumpkins & gourds, L-Ford 8N tractor.jpg
 13716-P. 4-21-1982 Bonde farmhouse & Ford 150 pickup, late snowfall.jpg
 13717-P. ibid, piled snow blocks.jpg
 13718-P. 9-1987 Ford 8N excavating pond south of Bonde house.jpg
 13719-P. ibid, dirt excavator (full) attached to rear 3-point hydraulic hookup.jpg
 13720-W. "The Little Treasure Chest".jpg
 13720A-back, Ad for Alpenkraeuter [cabbage juice].jpg
 13720B-P. 1.jpg
 13721-P. c. 1960 Seth Warden "Homeless".jpg
 13722-p. 1958 Seth Warden & his dog, which he taught to "sing".jpg
 13723-W. newspaper at Menominee, Michigan, article.jpg
 13724-P. 11-23-1904 World fair at St. Louis.jpg
 13724A-back-addressed to "Mr. Philip Bonde, R.F.D..jpg
 13725-Postcard "Part of factory district, Sheboygan, Wis.".jpg
 13725A-back, 10-11-1907 text in German shrift.jpg
 13726-P. c. 1910 Little Spirit Lake, view eastward from channel.jpg
 13727-P. c. 1905, S.A. Konz sawmill, Rib Lake, center-top of Earl Earstein charcoal kiln.jpg
 13728-Ad, Moser & Kohlman.jpg
 13728A-ibid, "My Princess Zulu Lulu".jpg
 13729-Ad, songs "I hate to get up in the morning" "Tell me dusky maiden".jpg

 13729A-Back.jpg
 13730-P. c. 1910 Foster Latimer Lumber Co. yards at Mellen, Wis.jpg
 13731-P. c. 1910 "Rib Lake, Wis., Catholic Church" east side church & rectory.jpg
 13732-Religious cards.jpg
 13732A-back, top-crusade.jpg
 13733-top-L. O. Clement.jpg
 13733A-Rose Faber, Joseph Kauer, Sr.jpg
 13734-picture of Joseph & Jesus as a boy.jpg
 13734A-Philip Bonde, Anton Kauer, Margaret Schneider, Mrs. Ann Kauer, blank.jpg
 13735-Picture of Jesus feeding lambs.jpg
 13735A-Ordination of Rev. John Kauer 5-4-1933.jpg
 13736-Memorial cards.jpg
 13736A-Edwin Adolph Walbeck, Theodore Bonde.jpg
 13737-Memorial cards.jpg
 13737A-John Joseph Wezval.jpg
 13738-Memorial cards.jpg
 13738A-Peter B. Kauer "Pete", Mary Kauer, Anton J. Rezutek, Elmer Alfonse Thieme.jpg
 13739-P. 1914, "Rib Lake sawmill going up".jpg
 13740-P. 7-24-1914 RLLC mill burning, Rear-tannery, NB-3 steel.jpg
 13741-P. 7-24-1914 smoke colored red.jpg
 13742-P. 7-24-1914, fire at sawmill.jpg
 13743-W. "Announcing Hein family reunion 7-3-2010.jpg
 13744-1913 plat map, part of Town of Rib Lake, T33N R32E.jpg
 13745-P. c. 1924 Berthold Hein farm home.jpg
 13745A-Page of explanation by Phyllis Schwoch.jpg
 13745B-ibid.jpg
 13746-P. c. 1902 Berthold Hein home.jpg
 13746A-explanatory comments by Phyllis Schwoch.jpg
 13747-P. Berthold Hein Farmstead c. 1910.jpg
 13747A-explanation by Phyllis Schwoch 7-2010.jpg
 13748-P. c. 1894, L. Josepha Hein nee Franz 1875-1924.jpg




 13748A-back.jpg
 13748AA-explanation by Phyllis Schwoch.jpg
 13749-P. c. 1890 Gotthold Hein born 10-22-1823.jpg
 13749A-back.jpg
 13749AA-explanation by Phyllis Schwoch nee Hein, great-granddaughter of Gotthold.jpg
 13750-P. 9-20-1922 wedding portrait couple, Eugene Hein.jpg
 13750A-back.jpg
 13750AA-explanation by Phyllis Schwoch.jpg
 13751-P. 5-15-1896 wedding couple.jpg
 13752-P. c. 1925 William & Bertha Tetzlaff farmstead.jpg
 13752A-explanation by Phyllis Schwoch.jpg
 13752AA-ibid.jpg
 13753-P. c. 1920, Tetzlaff family portrait.jpg
 13754-P. c. 1910 "Westboro, Wis. High School" east side.jpg
 13754A-back, 2 cent stamp & text by G.L. Kliesner.jpg
 13755-L. 7-1-2010 RPR to James A. Welton.jpg
 13755A-L. 7-7-2010 Welton to RPR.jpg
 13756-W. "You see-it was this way" by Walter G. Youngquist, cover, copyright 1986.jpg
 13756A-Title page, inscription to "Ellen" Kobielush 6-14-1986.jpg
 13756B-Introduction.jpg
 13756C-Ibid.jpg
 13756D-D.jpg
 13756E-P. 11-1962 ancestral Youngquist home, Westboro, WI.jpg
 13757-W. 1-2010 "Wisconsin Lawyer Directory" cover page.jpg
 13757A-list of Taylor County & Rib Lake attorneys.jpg
 13758-1913 plat map, part of 33N R2E, Konrad Hein farm in yellow.jpg
 13759-ibid, Berthold Hein farm in pink, William Tetzlaff farm in yellow.jpg
 13760-Modern map of Central Europe-Hillersdorf-ancestral Hein home highlighted.jpg
 13761-modern map, part of Czech Republic, Hillersdorf.jpg
 13762-National Archives Order for Copies of Ship Passenger Arrival Records-for Gotthold Hein.jpg

 13763-Bio. Gotthold Hein, author unknown, family tree.jpg
 13763A-ibid, page 2.jpg
 13763B-ibid, page 3, Bio. Berthold Hein family tree.jpg
 13763C-ibid, page 4.jpg
 13763D-ibid, page 5.jpg
 13763E-ibid, page 6, Marthaler family.jpg
 13763F-Page 7, Eugene Hein bio, & Calvin Robert Hein.jpg
 13763G-Page 8, Robert Eugene Hein, Colleen Rene Hein, nka Haas.jpg
 13763H-Page 9, Phyllis Jeanne Hein, nka Mrs.Karl Schwoch.jpg
 13763I-Page 10, Herman Hein, Eugene Hein.jpg
 13763J-Page 11, Otto Fritz Hein.jpg
 13763K-Page 12, James Karl Hein.jpg
 13763L-Page 13, Robert Hein, Shirley Anne Hein.jpg
 13764-P. 11-2-2002, Laying of Hein tombstone.jpg
 13765-P. 11-2-2002 Gotthold & Johanna Julianna Hein tombstone.jpg
 13766-W. Genealogy of Mohr, Franz & Blennert families.jpg
 13766A-Ibid, The Franz Family, Gottlieb Franz & Edward Franz.jpg
 13766B-Ibid, Wilhelm "William" Franz bio.jpg
 13767-The Mohr family, Moritz Mohr bio., Oscar Mohr.jpg
 13767A-ibid "First Generation".jpg
 13767AA-"page 3".jpg
 13767B-Ibid "Second Generation".jpg
 13768-The Blennert family, Balthazar "John".jpg
 13768A-ibid, page 2.jpg
 13769-Petition for Naturalization, Louis Mohr 7-3-1939.jpg
 13770-Family Group Sheet, Blathazar (John, Sr.) Blennert.jpg
 13770A-Russell Blennert.jpg
 13771-L. 11-29-1998, Dorothy Franz to Colleen R. Haas.jpg
 13771A-Magdalena Franz 1864-1947 married John Gilge 1860-1937.jpg
 13772-Certificate of Naturalization, Gottlieb Franz, 11-19-1890.jpg
 13773-Records of St. Peter Lutheran Church, Greenwood, 1906 & 1907.jpg

 13774-Obit, Elsie Gilge nee Burzlaff, 1900-1991.jpg
 13775-Obit, William Tetzlaff born Karlshorst, West Prussia, child-Ernest "Ernie" Tetzlaff.jpg
 13776-Obit, Bertha Loose, aka Mrs. William Tetzlaff, 1945, born 9-7-1869.jpg
 13777-Obit, Agnes C. Tetzlaff nee Pink, 2-5-1907 to 1-7-1988.jpg
 13778-P. c. 1940, Mr. and Mrs. William Tetzlaff and children.jpg
 13779-L. 10-12-1931 Rudolf Hein to "Uncle and Aunt".jpg
 13780-L. 1-27-1948, Hilda & Gottfriel (sic) to "Dear Cousins".jpg
 13780A-Envelope that contained letter.jpg
 13780B-page 1 of letter (in German).jpg
 13781-Gotthold & Johanna Hein data sheet, P. Gotthold.jpg
 13782-Certificate of Naturalization for Conrad Hein, 1-18-1890.jpg
 13783-L. 2-19-1949 Hugo Pflieger (sic), aka Pfielger, by Rudolf Kittle to "Dear Relatives".jpg
 13783A-envelope sent by Hugo Pflieger.jpg
 13784-L. 7-5-1949 Oskar & Hermina Flaubert (son of Karoline Pflieger).jpg
 13784A-Envelope.jpg
 13784B-L. "5-7-49" is 7-5-1949 in German schrift.jpg
 13784C-ibid p. 2 "...von eier lager ins andere wander" "[we] wander from one camp to another".jpg
 13784D-ibid p. 3 "und so Schliesse ich der brief".jpg
 13785-L. in German, R. Kittle, 19 Feb. 1949 to Konrad Hein.jpg
 13785A-ibid, page 2, "Rudolf Kittle".jpg
 13785B-ibid, page 3 "Alter mann...".jpg
 13785C-ibid, page 4 "Ich Bitte", Zettingen AM 19 Feb. 1949.jpg
 13786-Family Tree, Conrad Hein, Sr..jpg
 13786A-P. Conrad Hein, Sr..jpg
 13787-family tree-Luedmilla Hein & Joseph Vlach.jpg
 13788-Obit, Rudolph Vlach, 12-3-1906 to 8-11-1989.jpg
 13789-family tree, Josepha Franz & Berthold Hein.jpg
 13790-page from Hein family Bible-hand-written German.jpg
 13791-history of Silesia, unknown encyclopedia.jpg
 13792-obit, Berthold Hein.jpg

 13793-Personal Property tax roll 1890 re Berthold Hein [1 wagon-value \$10] et al.jpg
 13794-obit, Josepha Hein nee Franz, aka Mrs. Berthold Hein.jpg
 13795-family tree, Rudolph Emil Hein and Ida Klein.jpg
 13796-obit, Myrtle Ida Amo, nee Hein.jpg
 13797-family tree (The Hon.) Douglas T. Fox-Sherry Lynn Amo.jpg
 13798-P. c. 1920 "Rib Lake Citizen's Bank" 21 men & 1 woman.jpg
 13799-P. 1922 Rib Lake Citizen's Bank at Taylor Co. Fair, Medford.jpg

13800-13899































 13800-P. c. 1910 Medical doctor interior treatment office in Rib Lake.jpg
 13801-P. c. 1920 "Bud Bogumill boat" Inscription on back of photo.jpg
 13802-P. 3-18-1917 "Snow plow that did the work at Dorchester, Wis. March 18, 1917.jpg
 13803-P. c. 1910 South side of RLLC sawmill.jpg
 13803A-ibid-scotch tape removed.jpg
 13804-P. c. 1920 "Rib Lake, Wis N 459".jpg
 13805-P. 1920 "Pine Island, Rib Lake, Wis. C-2".jpg
 13806-P. "McComb Ave, Rib Lake, Wis" c. 1910.jpg
 13807-W. "Combined directory of the Rib Lake & Westboro Telephone Co.".jpg
 13807A-p. 2.jpg
 13807B-p. 3.jpg
 13807C-p. 4.jpg
 13808-P. 7-21-1952 St. John the Baptist Catholic Church, north side.jpg
 13808X-P. c. 1910 "Ward School" merry go round in front, view north.jpg
 13809-Deed 8-12-1897, J.J. & Flora M. Kennedy to A.C. McComb.jpg
 13809A-p. 2 of deed.jpg
 13809AA-Abstractor's summary.jpg
 13810-W. Abstractor notes & annotations by RPR.jpg
 13810A-Deed 2-1-1881 E.B. & Nancy R. Ingram to George M. Curtis.jpg
 13810AA-Page 2.jpg
 13810B-6-25-1891 "Conditional warranty deed".jpg

 13810BB-Page 2.jpg
 13810C-Deed J.J. & Flora M. Kennedy to F.D. Shaw 6-25-1892.jpg
 13811-Map "Surveyors Plat of north Rib Lake".jpg
 13811A-Abstractor's modifications showing "Absorb-A-Tone Corporation land.jpg
 13812-"Special Warranty Deed" 8-18-1892.jpg
 13812A-p. 2-This important deed was not recorded for more than one year.jpg
 13812B-W. "Deeds" author unknown, explanation of "Special Warranty Deed".jpg
 13812C-erroneous Affidavit by E.C. Getchel.jpg
 13812D-Deed 6-3-1891 Curtis Bros. to J.J. Kennedy.jpg
 13813-Quit Claim Deed 7-12-1901.jpg
 13814-Abstract to land on north side of Fayette Ave.jpg
 13814A-p. 2-Harold Gowey bill.jpg
 13814B-p. 3-legal description page.jpg
 13814C-p. 4.jpg
 13814D-p. 5.jpg
 13814E-p. 6.jpg
 13814F-p. "4" Atty. Kate Pier mortgage.jpg
 13814G-p. "5" Ingram to Curtis Bros..jpg
 13814H-p. "6" Curtis to J.J. Kennedy, J.J. Kennedy to Fayette Shaw, must build tannery by 1-1-1893.jpg
 13814I-p. 7 Plat of north Rib Lake 6-15-1893.jpg
 13814J-p. 8, part of Articles of Incorporation U.S. Leather Co.jpg
 13814K-p. 9.jpg
 13814L-p. 10, 9-24-1909 United States Leather Company to Central Leather Company.jpg
 13814M-p. 11, Deed 1-23-1925 Rib Lake Lumber Company.jpg
 13814N-p. 12, Union Tanning Company to Rib Lake Lumber Company.jpg
 13814O-p. 13, RLLC of Delaware to Edward Stamm, to build and operate beer distribution building.jpg
 13814P-p. 14, land sold to George & Sadie Tlusty.jpg
 13814Q-p. 15.jpg
 13814R-p. 16.jpg
 13814S-p. 17.jpg

 13814T.jpg
 13814U.jpg
 13814V.jpg
 13814W.jpg
 13814X.jpg
 13814Y.jpg
 13814Z.jpg
 13814Z1.jpg
 13815-Deed 12-1-1909 Central Leather Co. to Union Tanning Co.jpg
 13815A-p. 2.jpg
 13815B-p. 3.jpg
 13815C-p. 4.jpg
 13816-Deed 12-31-1909 Central Leather Co. to Union Tanning Co. Medford & Rib Lake tanneries.jpg
 13816A-p. 2.jpg
 13816B-p. 3.jpg
 13816C-p. 4.jpg
 13817-Deed 3-20-1911 Central Leather Co. to Anton Frozene.jpg
 13817A-p. 2.jpg
 13818-Deed 3-20-1911 Central Leather Co. to Union Tanning Co.jpg
 13818A-p. 2.jpg
 13818B-p. 3.jpg
 13818C-p. 4.jpg
 13818D-p. 5.jpg
 13818E-p. 6.jpg
 13819-Map from 1913 Standard Atlas, Taylor Co.,.jpg
 13820-W. Star News, "State's Largest Sawmill Changes Hands this Week.jpg
 13820A-enlarged version – page 1.jpg
 13820A-enlarged version.jpg
 13820B-enlarged version – page 2.jpg
 13821-Abstract of Title-2010 residence of Donna L. Walbeck, 650 Mill Ln., Village of Rib Lake.jpg

 13821A-Map-mill lot.jpg
 13821B-Map-unplatted part of Block A.jpg
 13821C-entries 1-4.jpg
 13821D-entries 5-8.jpg
 13821E-entries 9-11.jpg
 13821F-entries 12-15, including Curtis Bros..jpg
 13821G-entries 16-19, 8-18-1892 J.J. Kennedy takes title to the mill he built in 1881.jpg
 13821H-entries 20-23.jpg
 13821I-entries 24-26.jpg
 13821J-entries 27-30, J.J. Kennedy mortgages mill.jpg
 13821K-entries 31-34-add'l J.J. Kennedy mortgages on mill.jpg
 13821L-entries 35-38-add'l mortgages totaling \$125,009.93.jpg
 13821M-entries 39-42 J.J. Kennedy satisfies mortgages.jpg
 13821N-entries 43-46 J.J. Kennedy satisfies add'l mortgages.jpg
 13821O-entries 47-50 J.J. Kennedy satisfies last of mortgages.jpg
 13821P-mortgage annotations by RPR.jpg
 13821Q-entry 51-J.J. Kennedy deeds mill and other lands.jpg
 13821R-entries 55-58.jpg
 13821S-entries 59-62.jpg
 13821T-entries 63-65.jpg
 13821U-certificate of G.A. Gowey 9-7-1949.jpg
 13821V-entry 66.jpg
 13821W-certificate by Harold R. Gowey.jpg
 13821X-entries 67-68; deed 8-3-1950 permits Potaczek Bros. to begin razing mill buildings.jpg
 13821Y-entries 69-70; Potaczek Bros. deed part of property.jpg
 13821Z-certificate by abstracter.jpg
 13821Z1-continuation of abstract.jpg
 13821Z10-Elmer J. Taylor and Hattie Taylor owners.jpg
 13821Z2-entry 71-a map, "tracing in 1948 by C.R. Claussen".jpg
 13821Z3-entry 72-Rudolph J. Mueller deed to Village of Rib Lake for unplatted part of Govt Lot 10.jpg

 13821Z4-entry 73-deed of unplatted part of Gov. Lot 9 to Village 2-19-1949.jpg
 13821Z5-Map, 4-24-1965 by Delmar Houts, Block A-1-A Govt. Lot 10, Sec. 26 33 2E.jpg
 13821Z6-entry 77-deed to Edward & Mary Zondlo.jpg
 13821Z7-entry 78.jpg
 13821Z8-8-5-1971 certificate by abstracter.jpg
 13821Z9-entry 79.jpg
 13822-family history notes by Carol Kobielush.jpg
 13822A-page 2.jpg
 13823-W. 3-16-1946, "proposed revisions of the constitution of the Twentieth Century Club.jpg
 13823A-page 2.jpg
 13823B-W. 1-20-1970 proposed revision of the constitution & bylaws.jpg
 13824-W. RPR worksheet "Curtis real estate".jpg
 13824A-page 2.jpg
 13824B-page 3.jpg
 13824C-page 4.jpg
 13825-Deed 6-1-1881 Curtis Bros, Iowa Corp. buys Govt Lot 10.jpg
 13825A-page 2.jpg
 13826 Deed 7-17-1890 Curtis Bros. sells NE SW 31 33 3E for \$170.jpg
 13826A-modern plat map showing location of Gersterberger Pines County Park.jpg
 13827-Deed 6-3-1891 Curtis Bros. Corp. to J.J. Kennedy.jpg
 13828-Deed 12-26-1894 Curtis Bros. Iowa Corp. to Peter Christianson.jpg
 13829 9-7-1900 Curtis Bros, Iowa Corp. deeds to J.J. Kennedy 1440 acres.jpg
 13829A-page 2, legal descriptions of land sold.jpg
 13830 Deed 11-27-1905 Curtis Bros. Corp.jpg
 13831-Deed 6-3-1901 William [J] Kennedy buys 3 commercial lots in City of Medford.jpg
 13831A-1913 map showing lot sites and part of Medford tannery.jpg
 13832-Deed 1-18-1902 Christianson & Radtke convey.jpg
 13833-Deed 5-7-1902 John Cerry et ux sells 40 acres.jpg
 13834-Judgment 11-5-1909, RLLC plaintiff v. J.H. Wheelock.jpg
 13834A-page 2, legal descriptions of lands affected.jpg










































































 13835-Judgment 4-4-1906, RLLC v. James Radaker.jpg
 13835A-page 2.jpg
 13835B-page 3, signed by John K. Parish, Circuit Judge.jpg
 13836-P. c. 1905, Westboro, panoramic view looking northwest.jpg
 13836A-backside 2 cent stamp, postmark Westboro, Wis. Nov. 2, 11 AM.jpg
 13837-P. c. 1945 "Main Street, Westboro, Wis. C-2, excel P.C. Co. Milw.jpg
 13838 1934 calendar, "Rib Lake Coast to Coast" store.jpg
 13838A-April 1984, 4-1 90 gal (of sap).jpg
 13838B-Herman A. Rusch notes.jpg
 13839-Articles of Incorporation 6-29-1899.jpg
 13839A-page 2, duties of officers.jpg
 13839B-page 3, incorporators J.J. Kennedy, A.W. Sanborn, Angus Kennedy.jpg
 13839C-page 4, signed by Duncan McLennan, notary; NB-Flora Kennedy was born McLennan.jpg
 13840-P. c. 1935 log rollways, Meier, 0050, see Doc. #13876, A & B.JPG
 13841-P. Walkway through deep snow to log piles.JPG
 13842-P. "Summer and the living is easy".JPG
 13843-P. temaster sits on burlap sack filled with straw.JPG
 13844-P. smiling laborer piles sleighs off ground for summer storage.JPG
 13845-P. teamster-holding reins-stands on sleigh of very small logs.JPG
 13846-P. 8-foot cross-cus saws still reigned.JPG
 13847-P. rollways bracketed the railroad tracks.JPG
 13847A-P. nice sized logs awaited their railroad ride.JPG
 13848-P. 6 man decking crew rest;.JPG
 13848A-P. pulley atop jammer.JPG
 13848B-P. front view of jammer.JPG
 13848C-jammer with 30 foot log pile.JPG
 13849-P. right side of icicle bedecked sleigh water tank.JPG
 13849A-P. The sleigh tanker shown in photo 13849 being filled with water.JPG
 13850-P. "Soo line" gondola car being loaded with pulpwood.JPG
 13851-P. teamster-posing for the photographer-sits atop log at a "go devil"-JPG

 13852-P. RLLC logging railroad spur.JPG
 13853-P. team of horses ready to pull log sleigh.JPG
 13854-P. 16 foot long hardwood logs on sleigh.JPG
 13855-P. A sloppily-piled rollway of logs teeters at the edge of a hill.JPG
 13856-P. 3 tar-papered camp buildings.JPG
 13856A-P. "Rudy Vlach on left.JPG
 13857-P. 6 men huddle around a fire enjoying lunch.JPG
 13858-P. unballasted logging railroad tracks run just feet away from 3 camp buildings.JPG
 13859-P. unidentified camp, at least 10 automobiles.JPG
 13860-P. unidentified camp, 2 parallel rows of camp buildings.JPG
 13861-P. unidentified camp, probably jobber camp, huge icicles hang from roofs.JPG
 13862-P. c. 1930 STH 102 flooded at tavern, NE corner, NE NW 34-33-2E.JPG
 13863-P. McGiffert loader; foreground-cedar telephone pole pile.JPG
 13864-P. unidentified man standing on disheveled rollway.JPG
 13865-P. Dozer pulling empty sleigh c. 1936.JPG
 13866-P. horse pulling small loaded sleigh of freshly cut logs.JPG
 13867-P. c. 1936 pipe smoking lumberjack wearing Stormy Kromer hat.JPG
 13867-P. c. 1936 pipe smoking lumberjack.JPG
 13868-P. 2 man cross-cut crew rest from their labor.JPG
 13869-P. saw filer-left hand gripping file-pauses from filing cross-cut saw.JPG
 13870-P. c. 1936 top loader wearing bib overalls stands atop massive white pine pile.JPG
 13871-P. c. 1936 sawyer inspects 30 inch white pine he just felled.JPG
 13872-P. c. 1936 white pine already notched by axe.JPG
 13873-W. abstract of title; Lot 9A, Block A.pdf
 13874-P. "North Harper Lake at Schmidt's Resort, Rib Lake, Wis.jpg
 13875-sew on patch-emblem "Herald Devils" c. 1950.jpg
 13876-RLHe 5-4-1934 reporting on RLLC "Woods operations" for 1934.jpg
 13876A-Key to Map.jpg
 13876B-Map-1934 woods operations of RLLC & its jobbers.jpg


13900-13999



 13900-W. c. 1968 "Your bank has grown" financial resport of State Bank of Medford.jpg	774.7 KB	2011-07-28 06:48:44			
 13900A-P. Rib Lake station. Bank building, NE corner of Landall & McComb.jpg	658.5 KB	2011-07-28 06:49:16			
 13901-P. 9-1970 Francis P. Schaak turns first shovelful.jpg	348.2 KB	2011-07-28 06:49:32			
 13902-P. 9-1970 excavation for new bank.jpg	322 KB	2011-07-28 06:49:47			
 13903-P. grand opening of new bank, 2-12-1971; left-F.P. Schaak; right-Donna Budimlija.jpg	352 KB	2011-07-28 06:50:05			
 13904-supplement "State Bank of Medcford-grows with the community.jpg	1.5 MB	2011-07-28 06:51:12			
 13904A-Board of Directors.jpg	2.2 MB	2011-07-28 06:52:52			
 13904B-1890 "Board of Directors".jpg	2.2 MB	2011-07-28 06:54:30			
 13904C-History of State Bank of Medford.jpg	2.4 MB	2011-07-28 06:56:14			
 13904D-p. 7 history State Bank of Medford continued.jpg	2.1 MB	2011-07-28 06:57:48			
 13904E-p. 12 ibid.jpg	1 MB	2011-07-28 06:58:34			
 13904F-P. interior view of first State Bank of Medford.jpg	1 MB	2011-07-28 06:59:20			
 13904G-P. tellers include Mary Gordon & Donna Budimlija.jpg	1 MB	2011-07-30 17:38:46			
 13904H-P. old Fayette hotel-razed for State Bank of Medford c. 1960, Medford.jpg	833.2 KB	2011-07-30 17:39:21			
 13904I-Ad-State Bank of Medford & logo.jpg	437 KB	2011-07-30 17:39:41			
 13905-1981 Star News ad "We're celebrating our 91st birthday.jpg	604.1 KB	2011-07-30 17:40:06			
 13906-Star News 6-24-1992 "We're celebrating employee appreciation week".jpg	1.4 MB	2011-07-30 17:41:06			
 13907-Map 8-1989 route of first run around Rib Lake as part of Ice Age Days.jpg	556 KB	2011-07-30 17:41:31			

 13908-Star News 12-18-1991 P. personnel at Rib Lake branch.jpg	1.1 MB	2011-07-30 17:42:18			
 13908A-Logo.jpg	652.3 KB	2011-07-30 17:42:48			
 13909-P. 12-24-1986 "Rib Lake Branch.jpg	1 MB	2011-07-30 17:43:33			
 13910-P. State Bank of Medford personnel at 1978 bowling tournament; L-Donna Budimlija.jpg	334 KB	2011-07-30 17:43:47			
 13911-W. 1984 "Branch Week".jpg	755.9 KB	2011-07-30 17:44:19			
 13912-Star News 3-27-1987, Two sought in robbery of Medford branch bank.jpg	270.4 KB	2011-07-30 17:44:31			
 13913-P. guess the weight of the pumpkin contest, 1987 Oct. 29 winner Josh Fuchs.jpg	164.1 KB	2011-07-30 17:44:38			
 13914-P. 8-1990 parade float.jpg	356.4 KB	2011-07-30 17:44:54			
 13915-P. 8-21-1992, Kristin K.L.M.B. Rusch, nka Strobach, last day of work.jpg	350.1 KB	2011-07-30 17:45:10			
 13916-P. c. 1990 Mary Gordon inside vault; bottom-money bags.jpg	270.1 KB	2011-07-30 17:45:23			
 13917-P. c. 1989 interior of bank-work station "Robin" [Rusch].jpg	178.6 KB	2011-07-30 17:45:30			
 13918-P. 10-27-97 "cast your vote".jpg	224.1 KB	2011-07-30 17:45:41			
 13919-P. 12-11-99 Priscilla Weinke retirement.jpg	157.1 KB	2011-07-30 17:45:48			
 13920-P. c. 1999 Packer backers.jpg	188.2 KB	2011-07-30 17:45:56			
 13921-P. 10-27-97 All in Green & Gold.jpg	249.2 KB	2011-07-30 17:46:07			
 13922-P. 7-13-01 drive thru.jpg	298 KB	2011-07-30 17:46:20			
 13923-P. 10-20-99, drive thru window from interior, R-Priscilla Weinke.jpg	247.3 KB	2011-07-30 17:46:31			
 13924-P. 3-19-98 Bank building in center.jpg	295.2 KB	2011-07-30 17:46:44			
 13925-P. 12-24-1997 Mary Gordon opening vault.jpg	250.5 KB	2011-07-30 17:46:56			

 13926-P. 10-27-97, Clowning around in lobby.jpg	282.9 KB	2011-07-30 17:47:08			
 13927-P. \$100 bills with faces.jpg	237.8 KB	2011-07-30 17:47:19			
 13928-Envelope 2-17-1998 from Robin Rusch to "The stellar staff of MWB".jpg	310.1 KB	2011-07-30 17:47:34			
 13928A-Valentine Card.jpg	1.3 MB	2011-07-30 17:48:30			
 13928B-Handwritten note by Robin Rusch.jpg	387.2 KB	2011-07-30 17:48:47			
 13928C-final page of text, signed Robin.jpg	938.8 KB	2011-07-30 17:49:28			
 13929-P. 11-1989 Spike Clendenning & Mary Gordon in bank lobby.jpg	190.2 KB	2011-07-30 17:49:36			
 13930-P. 3-1990 Sue Voemastek & Patti Weinzatl.jpg	169.3 KB	2011-07-30 17:49:44			
 13931-P. 7-1991 Marlin "Shoes" Walbeck & Mary Gordon.jpg	164.4 KB	2011-07-30 17:49:51			
 13932-P. 9-1992 Mary Gordon and Karen M. Rusch.jpg	173.7 KB	2011-07-30 17:50:00			
 13933-P. 7-1992 Kristin Rusch & Carl Rhody.jpg	166.7 KB	2011-07-30 17:50:07			
 13934-P. 2-1992 Margaret Nelson & Robin Rusch.jpg	151.2 KB	2011-07-30 17:50:13			
 13935-P. 7-1995 Isabelle Wilhelms & Patti Weinzatl.jpg	172.5 KB	2011-07-30 17:50:21			
 13936-P. 6-1995 Patti Weinzatl & Mary Ann Rusch.jpg	173.6 KB	2011-07-30 17:50:29			
 13937-P. 7-13-2001 Lisa Komarek making poster "complimentary picnic lunch".jpg	259.5 KB	2011-07-30 17:50:41			
 13938-P. 2005 L-Melville Hildebrandt, M-Sheryl Brietzke, R-Harold Rhody.jpg	292.4 KB	2011-07-30 17:50:53			
 13939-W. "Rib Lake Volunteer Fire Department".jpg	168 KB	2011-07-30 17:51:01			
 13939A-Title Page.jpg	197.3 KB	2011-07-30 17:51:10			
 13939B-Order of business.jpg	306.8 KB	2011-07-30 17:51:23			












 13939C-Cody of Laws-articles 1-3.jpg	351.2 KB	2011-07-30 17:51:38			
 13939D-P. 2 & 3 article IV.jpg	567.8 KB	2011-07-30 17:52:04			
 13939E-p. 4 & 5.jpg	603.6 KB	2011-07-30 17:52:30			
 13939F-p. 6 & 7, Article V.jpg	591.9 KB	2011-07-30 17:52:56			
 13939G-p. 8 & 9 Article VI & VII.jpg	562.8 KB	2011-07-30 17:53:20			
 13939H-p. 10 & 11, Article VIII "Expulsions".jpg	587.1 KB	2011-07-30 17:53:45			
 13939I-p. 12 & 13, Article IX.jpg	560.9 KB	2011-07-30 17:54:10			
 13939J-p. 14 & 14, Article X "Rights & Duties" and XI amendments.jpg	568.5 KB	2011-07-30 17:54:34			
 13939K-p. 16 & 17 fire alarms and signals.jpg	429.7 KB	2011-07-30 17:54:53			
 13940-P. Chelsea, WI, sawmill c. 1900, Star News 8-5-2010.jpg	950.9 KB	2011-07-30 17:55:35			
 13940A-2003 plat map T32 R1E, probable mill site marked with red X.jpg	1.1 MB	2011-07-30 17:56:22			
 13940B-1913 Chelsea plat map, probable mill site marked with red X.jpg	1 MB	2011-07-30 17:57:06			
 13941-P. junction of STH 102 and McComb Ave.jpg	223 KB	2011-07-30 17:57:15			
 13942-L. James A. Welton to RPR 6-30-2010.jpg	1.1 MB	2011-07-30 17:58:25			
 13942A-Question-How was freight handled & addressed c. 1905.jpg	1.2 MB	2011-07-30 17:59:49			
 13942B-explanation.jpg	1.1 MB	2011-07-30 18:01:45			
 13942C-explanation end.jpg	447.4 KB	2011-07-30 18:02:38			

 14000-P. c. 1910 bar inside Rib Lake Hotel, Block 15, MRPA.jpg
 14001-c. 1910 Jake Kapitz tavern.jpg
 14001A-same tavern-photo from opposite side, NB-no bar stools-patrons stood.jpg
 14002-P. 7-31-1914 RLLC mill fire (perhaps).jpg
 14003-P. c. 1910 L-unknown, middle-Mac Clendenning, right-Cid Bonneville.jpg
 14004-P. c. 1912 Clara's boyfriend.jpg
 14004A-back-postcard 3-23-1912 to Miss Bessie Swartz, Rib Lake, Wis, 1 cent stamp.jpg
 14005-P. c. 1920 Francis Janda & Bertha Downs.jpg
 14006-P. 1918 Rib Lake's WWI "nurse corps".jpg
 14007-P. c. 1920 "Sleeping Beauty".jpg
 14008-P. c. 1925, 7 beer-drinking men; top-2nd from left-Joe Lilly, lower left-Andrew Lilly.jpg
 14009-P. c. 1930 Frank Jarosh with muskie on back; L-Spirit Lake.jpg
 14010-P. c. 1920 Andrew Berg with double-barrel shotgun aiming at grouse.jpg
 14011-P. c.1910 unidentified camp cook inside cook shanty.jpg
 14012-P. c. 1920 Jerry Kapitz in front of Camp 9 cook shanty.jpg
 14013-P. c. 1920 Bob Hess stands on rollway base in front of steam hauler at Camp 9.jpg
 14014-P. 1912, 2 man cross-cut team pause in midst of felling tree.jpg
 14014A-Back, text in foreign language.jpg
 14015-P. c. 1910, an unidentified camp crew of 35 men.jpg
 14016-P. 1915 "1915 in Stump's millyard-Jos. Jantsch, Photo".jpg
 14016A-P. "Stump's mill 1915".jpg
 14017-P., c. 1903 newly constructed railroad on northwest shore of Rib Lake.jpg
 14017A-P. c. 1903, RLLC locomotive facing southwest.jpg
 14018-P. c. 1903 RLLC 4-4-0 locomotive-same as shown in #14017.jpg
 14019-P. c. 1910 2 partially loaded flatcars at end of poorly constructed woods spur.jpg
 14020-P. c. 1910 8 unidentified workers on loading platform-a pile of "junk" pulpwood.jpg
 14021-P. c. 1910 SW corner of RLLC dry yard.jpg
 14022-P. c. 1900 RLLC office building at junction of Railroad and Main Street.jpg
 14023-P. c. 1895 The Commercial Hotel, aka "The Commercial House".jpg
 14024-P. Mathias Central Hotel - #1.jpg




























 14025-P. c. 1900 Rib Lake Tannery complex.jpg
 14026-P. c. 1900 child with bonnet in horse sleigh.jpg
 14026A-back-postcard, cancelled 12-20-1905 8 PM Park Falls, Wis.jpg
 14026B-P. same at 14026 except dog has replaced child.jpg
 14027-P. 1918 Rib Lake's "homeguards"-.jpg
 14028-P. 1905, a boy carries his buddy piggy back in front of Ward School, view northwards.jpg
 14029-P. c. 1902 Church of Christ building under construction on Pearl Street.jpg
 14030-P. c. 1910 William "Bill" Radtke home.jpg
 14031-P. c. 1910 White haired Joseph Pfeiffer on his sleigh.jpg
 14032-P. c. 1915 stores on west side of McComb Ave south from Landall.jpg
 14033-P. c. 1910 suited man stands on Upjohn Hill.jpg
 14034-P. c. 1902 10-man construction crew takes lunch on railroad track they just layed.jpg
 14035-P. c. 1880 "trestle work across Butternut Creek.jpg
 14036-P. "Ashland Wis." c. 1910 P#1 C&NW.jpg
 14036A-back-postcard cancelled 3-29-1910.jpg
 14037-Soo Line logo.jpg
 14038-P. c. 1930 Taylor County Courthouse.jpg
 14039-P. c. 1905 "W.I. and M. R.R. near Potlach".jpg
 14039A-back-cancelled Coeur d'Alene, Idaho, April 10 8AM [1909].jpg
 14040-P. c. 1905 "Potlach LBR Co.'s Mill,".jpg
 14041-P. c. 1905 spectacular railroad bridge in denuded forest.jpg
 14042-P. c. 1905 "Rock Creek Bluff & [railroad] tunnel in scenic Lapwai Canyon.jpg
 14043-blotter advertising Chicago Lumber Sales Co., 2-1923.jpg
 14044-Map c. 1915 "Parts of Westboro-Chelsea-Rib Lake & Ogema.jpg
 14044A-center of map.jpg
 14044B-eastmost.jpg
 14044C-horizontal view-Westboro Lumber Co. track.jpg
 14045-Pedigree chart of John J. Kennedy.jpg
 14046-P. John J. Kennedy aka J.J. Kennedy, portrait c. 1890.jpg
 14047-P. John J. Kennedy, aka J.J. Kennedy, & Marian McDougall, aka "Baby Doll".jpg

 14048-P. John J. Kennedy and son, Donald Angus Kennedy, c. 1905 in Rib Lake.jpg
 14049-P. John J. Kennedy c. 1925 standing in front of his home on Vaughn Street.jpg
 14050-W. self-made and well-made 10-5-1900 the Mississippi Valley Lumberman.jpg
 14050A-Bottom half.jpg
 14050B-one page version.jpg
 14051-P. John J. Kennedy c. 1880.jpg
 14052-P. Mary Flora Kennedy, nee McLennan, aka Flora M. Kennedy c. 1875.jpg
 14053-P. Christena M. aka Tena Kennedy c. 1890.jpg
 14054-P. Jeanette Kennedy c. 1890, daughter of J.J. Kennedy.jpg
 14055-P. Jennette Kennedy 1901 portrait taken in Root Studios..jpg
 14056-P. Christena M. Kennedy & Donald Angus Kennedy.jpg
 14057-P. c. 1905 L-R Anna May Kennedy.jpg
 14057A-back "This [photo 14057] was taken in front of your lilac bushes.jpg
 14058-P. c. 1930 L-William G. Kennedy, son of J.J. Kennedy.jpg
 14059-Memorial card-William G. Kennedy.jpg
 14059A-back.jpg
 14060-Birth Certificate for Christena Maud Kennedy, 9-14-1872.jpg
 14061-Birth certificate, Elbert Carpenter Kennedy 1-5-1884 at Rib Lake.jpg
 14062-P. 6-26-1901"Whole [J.J. Kennedy] family".jpg
 14062A-back [to] Jennette [Kennedy], "your whole family is on this picture.jpg
 14063-marriage certificate, Letitia Weiler Shaw.jpg
 14064-P. 6-26-1901 J.J. Kennedy [front with beard] & wife [far left] with family.jpg
 14065-P. c. 1905 R-J.J. Kennedy & son, Donald Angus Kennedy.jpg
 14066-P. 1893 senior class, Ferry Hill [High School], Chicago, Illinois.jpg
 14067-P. 6-1896 Jennette Kennedy.jpg
 14068-P. c. 1935 Jennette Kennedy, nka Jeanette Kennedy Meyers.jpg
 14069-P. c. 1890 Christena Kennedy.jpg
 14070-P. c. 1892 Christena Kennedy.jpg
 14071-P. c. 1894 Christena Kennedy.jpg
 14072-P. c. 1898 Christena Kennedy.jpg
 14073-envelope to "Miss Tena [Christena] Kennedy, Rib Lake, Wisconsin.jpg

 14074-12-31-1902 wedding invitation by Mr. and Mrs. John Kennedy for daughter.jpg
 14075-Rib Lake Herald article 1-1903 of marriage of "Miss Christina [sic] Kennedy.jpg
 14076-P. 12-31-1902 interior of John J. Kennedy Rib Lake home.jpg
 14076-P. c. 1903 "portrait of Mrs. Natt McDougall by S.L. Stein, Milwaukee".jpg
 14076A-back "your hold home when Tena [Christena Kennedy] was married.jpg
 14077-pedigree chart of Marion McDougall, born 9-2-1913.jpg
 14077A-part 2.jpg
 14078-P. c. 1900 "C.W. St. John Labor Agency, Milwaukee, Wis".jpg
 14079-P. c. 1900 Mary Agnes Heidrick.jpg
 14080-P. 12-1903 Mary Agnes Heidrick.jpg
 14081-P. 9-23-1910 "sawmill at Westboro" "Hoff. #7".jpg
 14082-P. c. 1900 J.J. Kennedy Lumber Co., Inc., sawmill built in 1897-1898.jpg
 14083-P. panoramic view of Rib Lake Village taken from tannery smoke stack.jpg
 14084-P. c. 1902 J.J. Kennedy residence in Village of Rib Lake.jpg
 14085-P. c. 1890 one of J.J. Kennedy's logging camps in Town of Rib Lake.jpg
 14086-P. c. 1885 a prize winning sleigh load of white pine.jpg
 14087-P. c. 1890 4 courses of logs fill a sleigh with a 16 foot wide bunk.jpg
 14088-P. c. 1890 a similar scene to photo 14087.jpg
 14089-P. c. 1895 Daniel B. Kennedy, aka "Long Dan".jpg
 14090-P. c. 1900 Bess Gardiner.jpg
 14091-P. c. 1900 Mr. John Gardiner.jpg
 14092-P. c. 1900 Mrs. John Gardiner of Spencer & daughter, Myra.jpg
 14093-P. c. 9-1905 children of Fayette Shaw, a founder of the Rib Lake tannery.jpg
 14094-P. Mrs. Fayette Shaw of Medford, age 70.jpg
 14095-P. c. 1920 Mrs. Thaxter Shaw.jpg
 14096-P. c. 1920 Lolita Shaw, child of Mr. and Mrs. Thaxter Shaw.jpg
 14097-P. c. 1900 Edith & Nora Pringle.jpg
 14098-P. c. 1900 Katie Pringle.jpg
 14099-P. children of Hugh McDonald, shipping clerk for J.J. Kennedy, c. 1900.jpg

 14100-P. c. 1900 Edward "Eddie" Clark; he drowned in Little Rib Lake.jpg
 14101-P. c. 1900 this thought-provoking photo has the word "farewell" written on back;.jpg
 14102-P. c. 1920 this photo from the Barbara Fedenburg collection has this text on its back.jpg
 14103-postcard of Methodist Church, Rib Lake c. 1950.jpg
 14103A-back-text by Elbert C. Kennedy to his borhter, William G. Kennedy.jpg
 14103A-back-text by Elbert C. Kennedy to his brother, William G. Kennedy.jpg
 14104-L. 7-29-1963 by Atty. Gene G. Krug "To the heirs of Anna Mae Kennedy, deceased".jpg
 14104A-enclosure "known heirs of Anna Mae Kennedy, deceased".jpg
 14105-P. 1908 graduating class of Rib Lake High School.jpg
 14106-postcard c. 1945 "Spirit River bridge, Rib Lake, Wis. 39".jpg
 14106A-back-cancellation 6-6-1953 at Rib Lake.jpg
 14107-P. c. 1925 J.J. Kennedy & unidentified woman in mink coat.jpg
 14108-Kennedy family crest.jpg
 14108A-back, 1992 Lang Syne publishes history of Kennedy clan of Scotland.jpg
 14109-RLH "recollecting old times" c. 1930;.jpg
 14110-P. "Lakeside, Rib Lake, Wis." c. 1910.jpg
 14110A-back "your mother's brother [in] first boat.jpg
 14111-P. c. 1915 homes on either side of Methodist Church "Rib Lake, Wis.".jpg
 14112-P. c. 1910 RLLC windmill, east side of Main Street.jpg
 14113-P. c. 1920 "Rib Lake, Wis. K-452".jpg
 14114-P. c. 1910 "G.W. Jones Lbr. Co." steamhauler.jpg
 14115-P. c. 1910 "filling the tank".jpg
 14116-P. c. 1915 11 man crew unload sleigh of tan bark.jpg
 14117-P. c. 1910 "Tannery, Rib Lake, Wis.".jpg
 14118-P. c. 1915 north face "Central Hotel".jpg
 14119-P. c. 1920 First of 5 photos taken from RLLC smokestack.jpg
 14120-P. c. 1920 "K-682" view west over Railroad Street.jpg
 14121-P. c. 1920 "K 681" view northwest from RLLC smokestack.jpg
 14122-P. c. 1920 RLLC locomotive pulling box and flat car west across McComb.jpg
 14123-P. c. 1920 "K-685".jpg

 14124-P. c. 1880 Donald Angus Kennedy, eldest son of J.J. and Flora Kennedy.jpg
 14125-P. c. 1887 Donald Angus Kennedy.jpg
 14126-P. c. 1895 top of 4 young men; Donald Angus Kennedy.jpg
 14127-Business card for Donald Angus Kennedy c. 1930.jpg
 14128-“Map of Greenwood Cemetery, Spokane, Washington.jpg
 14129-pamphlet c. 1950 “Greenwood Cemetery – serving the greater Spokane area.jpg
 14130-P. c. 1910 “Greenwood Cemetery, Spokane, Washington – view from upper terrace”.jpg
 14131-business card c. 1990 for Susan M. O’Brien.jpg
 14132-Map of Riverview Cemetery, Portland, Oregon.jpg
 14133- 4-10-1923 J. J. Kennedy wedding invitation for daughter, Jennette.jpg
 14134-Memorial card, “Jennette Kennedy Myers.jpg
 14134A-back.jpg
 14135-P. c. 1960 R-Jennette Myers.jpg
 14136-P. Christena Maud Kennedy.jpg
 14137-“Postal card one cent” 3-1903.jpg
 14137A-back “Don’t you want ot meet me [Nat McDougall] at four.jpg
 14138-P. c. 1920 Mr. and Mrs. Nathan “Natt” Allen McDougall.jpg
 14139-Memorial card-Christena K. McDougall.jpg
 14140-State of Oregon-1948-individual income tax form.jpg
 14140A-back.jpg
 14141-receipt-6-28-1955, Riverview Cemetery, Portland, Oregon.jpg
 14142-P. c. 1950 top L-R-unidentified boy, Floyd Howe, Donald Angus Kennedy.jpg
 14143-P. c. 1950 L-R-Elbert Carpenter Kennedy.jpg
 14144-Postcard 5-3-1911 to W. [William] G. Kennedy.jpg
 14144A-back.jpg
 14145-business card, “Earl F. Kennedy.jpg
 14146-L. 8-12-1963 Atty. David L. Davies to Atty. Gene G. Krug.jpg
 14146A-page 2.jpg
 14147-L. 8-29-1963 Atty. Gene G. Krug “to the heirs of Anne Mae Kennedy.jpg
 14147A-page 2.jpg

 14147B-“known heirs of Anna Mae Kennedy, deceased”.jpg
 14148-L. 10-12-2010 Barbara & Edward Fredenburg.jpg
 14148A-envelope.jpg
 14149-Map-Kennedy Lake, 7-7-1977.jpg
 14149A-Ditto-boundary of Kennedy Lake per 7-21-1862 highlighted in pink.jpg
 14149B-Ditto-boundary of Kennedy Lake per 4-24-1975 highlighted in blue.jpg
 14149C-Ditto-composite highlighted.jpg
 14149D-aerial P. c. 2005 Kennedy Lake boundary per 7-21-1862 highlighted in pink.jpg
 14149X-Sign; this trail section adopted by Robert P. Rusch.jpg
 14149X1-Horizontal image.jpg
 14150-W. Wisconsin Central Railroad “WC” eastward extension.jpg
 14151-Warranty Deed 8-26-1900 W.A. Osburn Lumber Co. to Wis. Central Railway Co.jpg
 14152-Warranty Deed 8-26-1901 W.A. Osburn Lumber Co. to Wis. Central Railway Co.jpg
 14152A-“Exhibit A-Map Attached to Deed”.jpg
 14152B-ditto-easternmost portion.jpg
 14153-Quit Claim Deed 8-31-1901.jpg
 14153A-attached Ex. X outlining conveyed lands in purple, west part.jpg
 14153B-ditto, east part-ending at McComb Ave..jpg
 14154-W. “Account of the Ansorge Family” author & date unknown-title page.jpg
 14154A-Chapter 10.jpg
 14154B-ibid. P. 2 (38).jpg
 14154C-ibid. p. 3 (39).jpg
 14154D-ibid p. 4 (40).jpg
 14154E-p. (51) peeling hemlock bark for tanbark.jpg
 14155-business card Bernice Enyeart “Quilter”.jpg
 14156-W. “Descendants of Herman Carl Klemm” p. 1.jpg
 14156A-p. 2 Bertha Louise Staudte.jpg
 14156B-ditto, p. 3.jpg
 14156C-“More about Robert Carl Klemm” p. 4.jpg
 14156D-ditto p. 5.jpg
 14156E-ditto p. 6.jpg

 14156F-ditto p. 7.jpg
 14156G-ditto p. 8.jpg
 14156H-L. 10-2010 B. Enyeart to RPR.jpg
 14157-one foot part-hemlock board "car siding" c. 1930.jpg
 14157A-ditto, stamped letters highlighted in black by RPR 11-4-2010.jpg
 14157B-cross section NB-tongue & groove.jpg
 14158-Map 11-5-2010 "Rib Lake Lumber Co. Railroads & Camps" by David Tlusty.jpg
 14158X-W. "Rusch & Rusch Law Office, S.C." name plate c. 1999.jpg
 14159-P. RPR 8-1972 in Taylor Co. Courthouse.jpg
 14160-W. Business card-Todd Olson.jpg
 14161-W. pamphlet-Taylor Co. Opportunities for Physical Activities.jpg
 14161A-P. 13 hiking-biking-ski trails.jpg
 14162-2010 "Run to the Peak" finisher's medallion.jpg
 14163-W. "Taylor County Church Directory" 2009 T.C. Tourism Committee.jpg
 14163A-back.jpg
 14164-photo envelope-Upjohn & Son Drug Store" Rib Lake.jpg
 14165-P. c. 1960 L-R Anna Mae Kennedy.jpg
 14166-Obit. Peter L. Bogumill 4-18-2010.jpg
 14167-email 3-23-2010 Karen Baumgartner to RPR.jpg
 14167A-merchants on east side of McComb Ave. c. 1920-1930.jpg
 14167B-ditto, west side of McComb Ave..jpg
 14168-warning sign "Rib Lake Telephone Co." c. 1990.jpg
 14169-P. "Rib River & Rapids, near Medford, Wis" c. 1911.jpg
 14169A-back 6-3-1911 message to Henry Wegler signed Robert Dietzler.jpg
 14170-P. 1916 CTH C Rib River bridge.jpg
 14171-P. "High School Rib Lake, Wis" c. 1905.jpg
 14172-P. "High School, Rib Lake, Wis. 68" c. 1930.jpg
 14173-P. c. 1965 "Clearview School-59-466".jpg
 14174-P. "Clearview School 60-5" c. 1965.jpg
 14175-P. c. 1970 "Gem Products Shoe Co. 58-97" NE view from Ella St. & Fayette Ave..jpg
 14176-P. c. 1970 "Gem Products Shoe Co. 93" view north from Ella St..jpg

 14177-P. c. 1960 "Weinbrenner Shoe Factory 67".jpg
 14178-P. c. 1910 "Rib Lake, Wis 3".jpg
 14179-P. c. 1915 "Pine Island 29" NB-hand tinted green over black & white photo.jpg
 14180-P. c. 1955 weedy Rib Lake.jpg
 14181-P. c. 1920 RLLC mill complex, photo to SW from Lakeshore Drive.jpg
 14182-P. c. 1960 "Tourist Park 74".jpg
 14183-P. c. 1970 "Rib River" photo north from STH 64 bridge.jpg
 14184-P. c. 1960 "Clinic 94" in 11-2010.jpg
 14185-P. c. 1920 south side-United Methodist Church.jpg
 14186-P. c. 1935 "Methodist Church 1.jpg
 14187-P. c. 1930 "Lutheran Church" NW corner seen from Fayette Ave..jpg
 14188-P. c. 1940 "St. John the Baptist Catholic Church" south side.jpg
 14189-P. c. 1950 "Catholic Church 2" east side.jpg
 14190-P. "Bar-B-Q Pit, Hopper's Resort Stone Lake 60" c. 1950.jpg
 14191-P. "Holly's Resort on Stone Lake, Ogema, Wis 86" c. 1960.jpg
 14192-P. "Tavern at Harper's Lake Resort 90".jpg
 14193-P. "Veiw of Harper Lake Resort 7" c. 1960.jpg
 14194-P. c. 1960 "North Harper Lake at Seidel's Cottages, 43".jpg
 14195-P. c. 1960 "Cottage No. 3 Seidel's Cottages No. Harper Lake 81".jpg
 14196-P. c. 1960 "Carlson's Cottages".jpg
 14197-c. 1930 "[south] Harper Lake c. 482.jpg
 14198-P. c. 1960 "Beach Camp Forest Springs 60-8".jpg
 14199-P. c. 1960, "Scene at Big James Lake 60-6".jpg

14200-14299

14300-14399




14400-14499

15000-15099

15100-15199

15200-15299


15300-15399

 15300-Rib Lake Herald 9-8-1933 [partial] front page-top.jpg
 15300A-front page bottom.jpg
 15300B-local news-top.jpg
 15300C-local news-bottom.jpg
 15300D-local news notes-top.jpg
 15300E-local news notes-bottom.jpg
 15300F-back page-top.jpg
 15300G-back page-bottom.jpg
 15301-Rib Lake Herald 8-10-1934 [partial] front page-top.jpg
 15301A-front page bottom.jpg
 15301B-local news-top.jpg
 15301C-local news-bottom.jpg
 15301D-local news notes-top.jpg
 15301E-local news notes-bottom.jpg
 15301F-back page-top.jpg
 15301G-back page-bottom.jpg
 15302-history-Rib Lake 8-4-1933 by Mrs. Gustave Bielenberg.jpg
 15302A-p. 2 ibid John J. Kennedy first Rib Lake view.jpg
 15302B-p. 3 ibid.jpg
 15302C-p. 4 ibid.jpg
 15302D-p. 5 ibid Fayette B. Shaw built Rib Lake Tannery 1891.jpg
 15302E-p. 6 ibid, Rib Lake Tannery closes 1922.jpg
 15303-Abstract of Title-Westboro parcel 100 feet north of junction with Front & Center.jpg
 15303A-Abstract p. 1.jpg
 15303B-patent p. 2.jpg

 15303C-p. 3.jpg
 15303D-p. 4.jpg
 15303E-p. 5.jpg
 15303F-p. 6.jpg
 15303G-p. 7.jpg
 15303H. p. 8.jpg
 15303I-p. 9 to Grittner & Ruprecht.jpg
 15303J-p. 10 Joseph Gittner & Frank Ruprecht, et al.jpg
 15303K-p. 11 Affidavit of Adverse possession.jpg
 15303L-P. 12 Hanson Brothers.jpg
 15303M-p. 13, new description "Parcel 2".jpg
 15303N-p. 14-patent.jpg
 15303O-p. 15.jpg
 15303P-p. 16.jpg
 15303Q-p. 17.jpg
 15303R-p. 18.jpg
 15303S-p. 19 to Westboro Farmers Cooperative Assoc. 11-28-1914.jpg
 15303T-p. 20.jpg
 15303U-p. 21 Receiver.jpg
 15303V-p. 22.jpg
 15303W-p. 23 9-9-1933 tax deed.jpg
 15303X-p. 24.jpg
 15303Y-p. 25.jpg
 15303Z-p. 26 12-7-1940 tax deed to Herman J. Gittner, Jr..jpg
 15304 10-2-1904 stumpage contract-Elmer Swenson to Wausau Lumber Co.jpg
 15304A-p.2.jpg
 15305 12-6-1913 land contract-Vlodoslov Tacik buys 40 acres of cutover land.jpg
 15305A-p. 2.jpg

 15305B-p. 3.jpg
 15305C-p. 4 signatures-notary Ben Hoey, Rib Lake businessman.jpg
 15306 3-8-1914 Rousseau & Shephard.jpg
 15307 6-6-1914 stumpage contract - S.M. & Owen B. Parkhaus to Westboro Lumber Co.jpg
 15308- 7-8-1914 option to buy 120 acres by Georg F. Braun, Sr. to Warren E. Hughes.jpg
 15309 7-21-1914 resurvey Section 25-32-3E for Ed G. Weinkauff by W.N. Allen of Wausau.jpg
 15310 8-14-1914 land contract bought by Jacob Kapitz.jpg
 15310A-p. 2.jpg
 15310B-p. 3.jpg
 15310C-p. 4.jpg
 15311 10-6-1914 Frank G. Skon probate decree.jpg
 15311A-p. 2 Hiers Eleanne Skon, Beda Skon, Seva Skon, land sold to Peter Lieg.jpg
 15311B-p. 3.jpg
 15311C-p. 4 synopsis.jpg
 15312 12-5-1914 Herman & Minnie Lemke assign land contact to P.J. & Fannie Pleus.jpg
 15312A-p. 2.jpg
 15313 12-23-1914 John Rizzi of Brehm sells land contract to Louis Molinari.jpg
 15313A-p. 3 40 acres for \$550.jpg
 15313B-p. 3.jpg
 15314 1-11-1915 George Haider probate decree.jpg
 15314A-p. 2 heirs.jpg
 15315 4-15-1915 Rib Lake Lumber Company in "Sweet heart" contract.jpg
 15315A-p. 2 synopsis-probable income tax avoidance plan.jpg
 15316 5-15-1915 Rib Lake Lumber Company obligates self.jpg
 15316A-p. 2 this mirrors 15315, no comparable contracts.jpg
 15317 4-21-1915 Union Tanning obligates self to pay all real estate tax.jpg

 15317A-Union Tanning right-of-way rights from Wisconsin Central Railway.jpg
 15318 4-18-1918 Rib Lake Lumber Company obligates itself to pay.jpg
 15318A-p. 2 notarized by Arpad Von Barber at New York.jpg
 15319 10-6-1915 Carolina Yorde divorce judgment.jpg
 15319-RHLE 8-4-1933 "Wisconsin Wood Products Incorporates".jpg
 15319A-p. 2, children Ernest, Albert, Gustave, Carl, Adolph, Herman, Carolina, Tillie & Lydia.jpg
 15319B-p. 3 signed G.N. Risjord, circuit court judge.jpg
 15320 businesses of Rib Lake covered by ads or articles in 1930's Rib Lake Herald.jpg
 15320A 8-20-1934 Little Bohemia Tavern.jpg
 15321 8-20-1934 National Hotel.jpg
 15322 8-20-1934 Little German Band.jpg
 15323 8-20-1934 Millard "Satch" Kapitz Insurance.jpg
 15323A 7-15-1932 "I also buy & sell real estate".jpg
 15324-8-20-1934 Dr. E.A. Lapham, M.D..jpg
 15325 8-20-1934 Indian Point Resort - H.A. Talbot.jpg
 15326 8-20-1934 Rib Lake Service Station-Joseph Lilly.jpg
 15326A 8-20-1934 Standard Oil Products, 11-25-1932.jpg
 15327 8-20-1934 Diamond Service Station.jpg
 15328 8-20-1934 Freiberg-Trantow Insurance.jpg
 15329 8-20-1934 Dr. R.G. Mauch, dentist.jpg
 15329A 8-4-1933.jpg
 15330 Clifford L. Curran-Attorney at Law.jpg
 15331 Oscar Rademacher, Attorney at Law.jpg
 15332 Millinery Shoppe, Mrs. Emma Voemastek.jpg
 15332A 11-1-1932.jpg
 15332B 8-14-1931 "new hats".jpg
 15333 Victor Gustafson Lumber Co, Victor Gustafson.jpg

 15333A-enlarged.jpg
 15334 Arnt Herrem-merchant tailor & dry cleaner.jpg
 15334A 3-11-1932 enlarged.jpg
 15335 Frank E. Hebert-lawyer.jpg
 15335A.jpg
 15336 Dr. G. L. Baker, M.D.,.jpg
 15336A 9-4-1931 "Physician & surgeon-eyes tested & glasses fitted".jpg
 15337 Rib Lake Herald, John J. Voemastek,.jpg
 15337A.jpg
 15337B.jpg
 15337C 5-5-1933.jpg
 15337D 7-15-1932 "Use the Herald Want Ads".jpg
 15337E.jpg
 15338 Upjohn-Kennedy Drug Co, James Upjohn & Anna Mae Kennedy, 9-8-1933.jpg
 15338A 8-4-1933.jpg
 15339 Phil Bonde, Threshing, Phillip Bonde.jpg
 15340 Spirit Lake Tavern, William Maes.jpg
 15341 RLHe ad 9-8-1933, Edw. Blasch.jpg
 15341A 11-5-1932 "drinking cups make more milk Jamesway".jpg
 15341B 7-15-1932 "Stop Back-Breaking Drudgery".jpg
 15342 Lake Side Tavern, Ed Stamm, Prop..jpg
 15343 First Class Watch & Clock Repairing, Ray Scheller.jpg
 15344 Rib Lake Lumber Company.jpg
 15344A-enlargement of article.jpg
 15345 Westboro Hall Theatre.jpg
 15346 Soo Line Railroad, aka Minneapolis, St. Paul & Sault Ste. Marie.jpg
 15346A 3-11-1932.jpg
 15347 "Advertising is as essential to business as is rain to growing crops"-non Rib

Lake ads.jpg
 15347A.jpg
 15347B.jpg
 15348 Harper Lake Resort, William Silbernagel.jpg
 15349 Legal Reserve Life Insurance, Anna Gummo, Agt..jpg
 15350 Ed Hintz Auctions, 8-4-1933 Ed Hintz.jpg
 15351 George Braun Real Estate, "Basswood bolts wanted".jpg
 15351A 12-25-1931 "Legal Documents".jpg
 15352 7-28-1933 Wisconsin Wood Products, Inc.,.jpg
 15353 Wellington Lake Dance Pavilion, 5-5-1933.jpg
 15354 Owl Service Station.jpg
 15355 Westboro Memorial Hall-Town of Westboro-owner.jpg
 15356 Service Garage, Verner Silanpa, Mgr..jpg
 15357 Niggemann's Store, Fred Niggeman, et ux, owner.jpg
 15357A 12-18-1931 toys, nuts, candies, neckties, socks, shirts, towels, ladies silk hose.jpg
 15358 Ole Peterson's Opera House.jpg
 15359 Tomahawk Kraft Paper Co., Inc.jpg
 15360 Ray Schirmer Trucking, 4-28-1933.jpg
 15361 11-25-1932 Kauer taxidermy, Joseph A. Kauer.jpg
 15362 daylight store.jpg
 15362A 3-11-1932 "The finest & freshest groceries".jpg
 15362B 12-18-1931 "fruits & fresh vegetables" "fresh Christmas candies & nuts".jpg
 15362C 12-18-1931 Christmas greetings.jpg
 15363 11-25-1932 Log Cabin Service Station, George L. Straub.jpg
 15364 Garlow Auto Service.jpg
 15365 Janda's Store, Jacob Janda "Candy is a splendid energy food for children" 7-15-1932.jpg
 15365A Ad for sundaes, ice cream, tobacco, groceries, school supplies, notions, etc.

8-14-1931.jpg
 15366 Sausman Painting & Decorating, Mike Sausman 9-15-1932.jpg
 15367 7-8-1932 Purdy's Service Station.jpg
 15368 11-11-1932 Lake Superior District Power Company appliances.jpg
 15369 O.A. Peterson, O. "Ole" A. Peterson.jpg
 15370 Frank Tauber Insurance Agency, "office in Swanson's building".jpg
 15371 Johnson Farm, Ed Johnson, "seed potatoes, Wisconsin cobbles, for sale".jpg
 15372 1-29-1932 Knopf Electrical, Jake Knopf.jpg
 15373 Rib Lake Theatre, aka Armory, Edwin Johnson-motion pictures.jpg
 15373A 12-19 thru 12-25-1931 3 different movies play.jpg
 15374 1-29-1932 Schroeder Shoe Shop, Carl Schroeder, prop. Formerly Winter Shoe Store.jpg
 15375 Arnold's Hardware aka Marshall Wells Store, Phillip Arnold, prop..jpg
 15376 Gas Engine repairs, Wessly "Wes" Stiel, prop.jpg
 15377 9-4-1931 Jarchows Hall, Herman Jarchow, Town of Greenwood,.jpg
 15378 Marschke Bros., William, "Horses for sale at all times".jpg
 15379 Johnson Construction, J.M. Johnson, prop "General building contractor".jpg
 15380 Cash Meat Market, James F. Nowak, prop.jpg
 15381 1-22-1932 Gibson & Gibson Barber Shop.jpg
 15382 Dr. C.C. Smith, Dentistry,.jpg
 15383 12-25-1931 Rib Lake Telephone Co., Wm. E. Freiberg, pres.jpg
 15384 12-18-1931 Beckers Tavern, Frank L. & Celia Becker.jpg
 15385 Taylor's Undertaking parlor, Elmer Taylor, prop.jpg
 15386 First National Bank of Rib Lake, Wm. E. Freiberg, cashier.jpg
 15386A 4-10-1931 "Bank statement".jpg
 15387 9-31-1931 Spirit Lake Golf Links, O. "Ole" A. Peterson, prop..jpg
 15388 Rib Lake Roller Mills, Thomas Brehm, Sr., founder.jpg
 15389 8-14-1931 Rib Lake Co-operative Creamery, R.A. Kolb, pres.jpg
 15390 4-11-1931 South Side Garage, Robert Wensel, prop.jpg

 15391 Dodge Motor Co, Detroit, New pick-up truck \$450.jpg
 15392 Church announcements.jpg
 15393 L. 9-2011 Randy Sthokal, administrator, Wisconsin Tree Farm Committee.jpg
 15393A certificate by American Tree Farm System.jpg
 15393B-cover page 7-2011 "Tree Farmer" magazine.jpg
 15394 Obit 8-4-1933 RLHe Oscar H. Peterson.jpg
 15395 9-22-2011 L. Robert P. Rusch to Larry Black, administrator, Rib Lake Public Schools.jpg
 15395A Nomination for 2011 alumni Hall of Fame for Dr. Daniel C. Mathias.jpg
 15396 P. 9-2011 Lorraine A. Killion home, N8645 CTH C.jpg
 15397 P. ibid, pond in front of archives.jpg
 15398 P. ibid, Robert P. Rusch auto, 2002 Toyota Prius, Wisconsin Reg. plate "Ran 100".jpg
 15399 P. 9-2011 part of Robert P. Rusch "Schoenwalde" tree farm.jpg

15400-15499

 15400 P. ibid, center-partial former Peter & Helen Surek Farm buildings.jpg
 15401 P. 8-20-2011 re picnic Wood County Park by Ice Age Trail Alliance.jpg
 15401A signs in front of Wood Lake Recreational Area, aka county park.jpg
 15401B-ibid.jpg
 15401C-ibid, sign re establishment of Wood Lake County Park.jpg
 15401D-sign-Welcome Ice Age Trail Volunteers.jpg
 15401E-trailer graphics-IAT Alliance.jpg
 15401F-ibid Mobile Skills crew trailer graphics.jpg
























































 15407D left to right-Kristin "Kris" Strobach & daughters, Bekah & Katie.jpg
 15407E-father & son, Rodney & Ryan Strobach.jpg
 15407F-Kris Strobach does dishes.jpg
 15407G-wash those pans....jpg
 15407H-Ryan Strobach stretches by camp fire.jpg
 15407I-sun setting off far east shore of Wood Lake, NB-kayaks on shore.jpg
 15407J-left to right-Jason Dorgan,.jpg
 15408-P. 8-21-2011 glacial embankment trail.jpg
 15408A-left to right-Luke Kloberdanz & Kevin Thusius.jpg
 15408B-Kevin Thusius-has flags-will mark.jpg
 15408C-Luke Kloberdanz uses orange plastic flagging.jpg
 15409 c. 1988 Ice Age Trail map, NW Wisconsin.jpg
 15409A-NE Wisconsin.jpg
 15409B-SW Wisconsin.jpg
 15409C-SE Wisconsin.jpg
 15409D-back side-left top.jpg
 15409E- right top, map, glacial lobes of Wisconsin glaciation.jpg
 15409F-right bottom.jpg
 15409G-c. 1988 Map "Glacial Lobes of the Wisconsin Glaciation" NPS.jpg
 15409GG-ibid-c. 1988, arrow to Rib Lake.jpg
 15409H-left bottom-"helping establish the trail".jpg
 15410 P. 8-18-2011 New Ice Age Trail on Todd Scholz property.jpg
 15410A-P. bridge frames 2 x 6 treated lumber.jpg
 15410B-P. bridge unconstructed over St. Claire Creek.jpg
 15410C-P. cordless drills on bridge beck, rear-Will Sanford.jpg
 15410D-P. Steve McCabe screws deck.jpg
 15410E-P. lifting bridge frames into place.jpg
 15410F-P. aligning bridge frames.jpg

 15410G-P. Young studs get tough job-digging post holes by hand.jpg
 15410H-P. Newly constructed trail-“well done, thy good & truthful servants”.jpg
 15410I-P. building a switch-back-a sustainable trail design to climb a steep hill.jpg
 15410J-P. digging a water bar.jpg
 15410K-cloved volunteer carries dirt-rock from place of too much to place needing it.jpg
 15410L- volunteers ruck sacks line well-built new trail.jpg
 15411 8-18-2011 Star News, Rib Lake Ice Age Days-P. of annual parade water wars.jpg
 15411A-Redneck chariots.jpg
 15411B-unicyclist.jpg
 15411C-bean bag tournament.jpg
 15411D-patriotic float.jpg
 15411E-hitting the slopes.jpg
 15411F-antique tractor ride.jpg
 15411G-velociraptor race-Ellie McEvoy & Tessa Weik.jpg
 15411H- 4 mile winners-Jeffrey Quednow & Megan Thomas of Eden Prairie, MN.jpg
 15412 Obituary of Harold F. “Mike” Zielke.jpg
 15413 8-16-2011 L. George Sandul, US Geological Survey.jpg
 15413A-ibid, p. 2.jpg
 15414 10-28-2008 Mike Wollmer, Executive Director, Ice Age Trail,.jpg
 15414A-ibid p. 2.jpg
 15414B- 50 year logo-Ice Age Park & Trail Foundation.jpg
 15415-cover “Moon Handbooks Wisconsin” 4th Edition, by Thomas Huhti 2008.jpg
 15415A-p. 338 Timm’s Hill.jpg
 15415B-p. 339 Rib Lake.jpg
 15415C-p. 340 Jaycee Trail c. 2008 renamed Nordic Trail.jpg
 15416 9-19-2011 Rib Lake Ski & Snowshoe Club-meeting minutes by Gail Nelson, Club Treasurer.jpg

 15416A-p. 2 ibid.jpg
 15417-Map 3-2010 Rib Lake Ski & Snowshoe Club, NB-website-www.skiriblake.com.jpg
 15417A-Membership Application.jpg
 15418-Photo 9-2005 by Karen M. Rusch, "End of Summer".jpg
 15419 Map, Lincoln County 2005-06 recreation areas, So. Town of Corning.jpg
 15419A-ibid north.jpg
 15420 Map 2011 Lincoln County Snowmobile & winter ATV trails-title page.jpg
 15420-ibid SW Town of Corning,.jpg
 15421-Descendants chart of Peter & Lovisa Peterson by Karen Baumgartner - cover.jpg
 15421A-p. 1 ibid.jpg
 15421B-p. 2 ibid, including Nettie Peterson, aka Mrs. Charles Dodge, Sr.jpg
 15422-P. 2010 Lynn Dodge, at work.jpg
 15422A-P. 12-29-1906 wedding portrait, Ole A. Peterson & Johanna "Jenny" Sophie Peterson.jpg
 15423-P. c. 1-1907 Ole & Jenny Peterson wedding reception at Peterson homestead;.jpg
 15424-c. 1910 Map (from #12334) T33N-R3, Town of Brannan.jpg
 15425-P. c. 1950 Mr. and Mrs. Ole A. Peterson at Phillips, Wis.jpg
 15426-P. c. 1920 Ole A. Peterson on his Spirit farm with 2 unidentified women.jpg
 15427-P. 1907 Nettie Peterson, lka Mrs. Charles Dodge, Sr.jpg
 15428-P. 1907 Ole Peterson's camp, 12 unidentified men & Nettie Peterson.jpg
 15429-c. 1915 A bark camp;.jpg
 15430-P. c. 1907 Peterson sisters.jpg
 15431-P. 1901 Rib Lake High School football team & coach.jpg
 15432-P. c. 1901 Charles Dodge, Sr..jpg
 15433-P. c. 1910 L. Charles Dodge, Sr., right-older brother, John Dodge.jpg
 15434-P. c. 1907 Left-Charles Dodge, Sr., right-Arthur Willet.jpg
 15434A-back-post date 10-19-1907.jpg

 15435-P. c. 1915 Charles Dodge, Sr. behind car with registration #B 67-071.jpg
 15436-P. c. 1930 Charles Dodge, Sr..jpg
 15436A-back-he used photo on folders & posters in run for Taylor County Sheriff.jpg
 15437 1930 photo & text "vote for Chas. V. Dodge for Sheriff.jpg
 15438-P. c. 1930 Mr. and Mrs. Cy Claussn, long-time Big Spirit Lake residents.jpg
 15439-P. c. 1930 Dorothy Evelyn Dodge 4-3-1912 to 3-21-2007.jpg
 15440-P. 1947 Dorothy Evelyn Dodge & husband, Allen Ferdinand Tlusty;.jpg
 15441-Charles Dodge, Jr. c. 1925.jpg
 15442-P. c. 1925 "Me again" Charles Dodge, Jr. atop snow pile on McComb Ave.jpg
 15443-P. c. 1910 "McComb Avenue, east side, Rib Lake, Wis.".jpg
 15443A-back side postdate-8-3-1910 postcard.jpg
 15444-Rib Lake History 10-11-1912 it seems like yesterday.jpg
 15445-P. c. 1930 Charles Dodge, Jr. on horse on McComb Ave.jpg
 15446-P. c. 1930 Charles Dodge, Jr. and horse on McComb Ave.jpg
 15447-P. c. 1930 Charles Dodge, Jr. stands on McComb Ave.jpg
 15448-c. 1928 Charles Dodge, Jr. at soda fountain inside Upjohn-Kennedy Drug Store.jpg
 15449-P. c. 1930 Charles Dodge, Jr. with pony on Landall Ave.jpg
 15450-P. c. 1935 Charles Dodge, Jr. in band uniform.jpg
 15451-P. 1938 Charles Dodge, Jr. graduation picture.jpg
 15452-P. 1937 Rib Lake High School basketball team.jpg
 15453-P. 1943 Charles Dodge, Jr. in US Navy.jpg
 15454-P. c. 1955 Charles Dodge, Jr..jpg
 15455-P. c. 1920 P. "Believe it or not by Ripley; Wreath tree-Rib Lake Cemetery".jpg
 15455A-back-"Dine & Dance at the Lake Side Tavern.jpg
 15456-P. c. 1920 "Harper Lake, at Harper Lake Resort, Rib Lake Wis. C-22".jpg
 15457-P. c. 1930 Little Spirit Lake-east shore.jpg
 15458-P. c. 1920 Carl Jusits at North door of future Ma Dodge's Cafe.jpg

























 15459-P. c. 1920 Carl Jusits making hay at Ole Peterson farm.jpg
 15460-P. c. 1920 Charles Dodge, Jr. on hay wagon.jpg
 15461-P. 8-1962 Johanna "Jennie" Peterson.jpg
 15462-P. 11-4-1940 wedding portrait.jpg
 15463 10-23-1948 wedding portrait-John E. Peterson.jpg
 15464P. c. 1910 Nettie Dodge, left, and unidentified female, at Peterson Spirit Lake farm.jpg
 15465-P. c. 1924 interior-Ma Dodge's Café on 5-10-1924.jpg
 15466-P. c. 1928 remodeled interior of Ma Dodge's café, right-Nettie Dodge.jpg
 15467-P. c. 1930 9 unidentified school teachers who lived at Ma Dodge's.jpg
 15468 c. 1934 "Sweet-Orr "yellow ticket" working pants & coat" coupon for Fred Niggemann.jpg
 15468A-back-"the yellow ticket" work coat is the strongest in the world".jpg
 15469-P. c. 1928 Charles Dodge, Jr. and friend "Pinky" arm wrestle.jpg
 15470-P. c. 1936 Charles Dodge, Sr., and Ma Dodge in front entrance to Ma Dodge's Café.jpg
 15471-P. 1942 Ma Dodge-in apron-on her doorstep.jpg
 15472-P. c. 1938 Graceful street light poles line McComb Ave.jpg
 15473-P. c. 1940 Christmas tree in center of McComb and Landall Ave.jpg
 15474-P. c. 1958 a forlorn, now closed, Ma Dodge's Café.jpg
 15475-P. 1951 Ma Dodge and daughter-in-law, Mary Lou Dodge.jpg
 15476-P. c. 1950 Christmas photo of Ma Dodge.jpg
 15476A-back-"to [grandchildren] Lynn & Laurie, from Grandma [Ma Dodge] in her handwriting.jpg
 15477-P. 1944 Nettie Dodge, nee Peterson.jpg
 15478-P. c. 1915 Left-Dorothy E. Dodge 4-3-1912 to 3-21-2007.jpg
 15479-P. 2-19-1942 Mr. and Mrs. Dorothy E. and John E. Corbett at Camp Shelby.jpg
 15480-P. c. 1943 Dorothy E. Corbett, nee Dodge, in SPAR uniform.jpg
 15481-P. c. 1944 ibid.jpg
 15482-P. c. 1952 Ole A. Peterson's factory in Phillips, Wis.jpg

 15483-P. c. 1961 Ole A. Peterson's "Peterson Concrete Corporation".jpg
 15484-P. 1945 Rib Lake Lumber Company planing mill fire.jpg
 15485-P. 1927 new Rib Lake High School annex-north (Fayette Ave.) side.jpg
 15486-P. c. 1940 snow piles on McComb Ave.jpg
 15487-P. c. 1940 rare rear view of Ma Dodge's Café.jpg
 15488-P. c. 1930 three Rib Lake High School teachers.jpg
 15489-P. c. 1928 9 school teachers pose before Ma Dodge's Café.jpg
 15490-P. 1938 "Coffee Clutch" aut Deutsch "Koffee Klutsch" in Nettie Dodge's kitchen.jpg
 15491-P. c. 1940 pleading for mercy, Constable Charles Dodge, Sr.jpg
 15492-P. c. 1910 Dam Tamie Sum & unidentified handler.jpg
 15493-P. c. 1914 Dorothy E. Dodge, age 2, sits on horse.jpg
 15494-P. c. 1916 Dorothy E. Dodge & grandmother, Lovisa Peterson, tend the chickens.jpg
 15494-P. c. 1936 Charles Dodge, Jr. & friends.jpg
 15495-P. c. 1936 east side of main sawmill building of Rib Lake Lumber Company.jpg
 15496-P. c. 1936 view from Rib Lake Lumber Company bull chain walkway.jpg
 15497-P. c. 1930 "Roy" strides south across Landall Ave.jpg
 15497-P. c. 1938 4 horse-pulled dump wagons adjacent to Rib Lake Lumber Company mill.jpg
 15498-P. c. 1920 Oscar H. Peterson, born 1-1-1880.jpg
 15498A-P. c. 1920 Nettie Dodge (lka Ma Dodge), left, and unidentified friend.jpg
 15499 9-19-2011 L. Debbie Kenny nee Clendenning to David Judell.jpg
 15499A-ibid p. 2.jpg
 15499B-ibid, p. 2 signature.jpg

 15500-Clendenning descendants chart 10-1-2011 by Robert P. Rusch.jpg
 15501-P. c. 1910 5 school girls at Fenwood, Marathon County, Wis.jpg
 15502-P. c. 1920 Malcomb Clendenning & unknown man at Front Street.jpg
 15503-P. 1910 Dick Taylor (perhaps).jpg
 15503A-back-postcard 11-30-1910 "Idaho" by Dick Taylor to Malcomb Clendenning (sic).jpg
 15503B-ibid-enlarged image.jpg
 15504-c. 1910 postcard from Malcomb Clendenning.jpg
 15504A-front side-unidentified (possibly Idaho) village.jpg
 15505-P. c. 1910 unidentified (possibly Idaho) timber claim cabin.jpg
 15506 6-24-1908 wedding invitation-Mr. & Mrs. Harry Smith.jpg
 15507-P. c. 1910 "Reading Wheat, N. Dakota".jpg
 15508-P. c. 1910 field kitchen for harvest crew in unidentified western grain field.jpg
 15509-Postdated 11-4-1907 postcard from Archie [Clendenning] to Malcomb.jpg
 15509A-front-photo "Fall Creek in olden times".jpg
 15510 4-1-1908 postcard from Archie Clendenning to Malcomb Clendenning.jpg
 15510A-front "tie game".jpg
 15511 10-10-1907 postcard to Malcomb Clendenning from Ray Clendenning.jpg
 15511A-front signed "Ray".jpg
 15512-P. c. 1918 Raymond "Ray" Clendenning in uniform at unidentified US Army base.jpg
 15513 5-1911 Lola Clendenning postcard from state of Washington to Malcomb Clendenning.jpg
 15513A-front-"The old National Bank, Spokane, Wash".jpg
 15514 11-1911 postcard from "Aunt Theresa" Columbus, Wis., to Malcomb Clendenning.jpg
 15514A-front "Canning Factory, Columbus, Wis." "copyright 1911 by H. Montgomery".jpg
 15515 3-7-1910 postcard from Leona "Lucy" Donner at Lusk, Wyoming, to Malcomb Clendenning.jpg

 15515A-painting-woman & airplane "the siren".jpg
 15516-unmailed, undated postcard addressed to Joseph "Joe" Donner,.jpg
 15516A-front-"Boating, Mitchell Park, Milwaukee, Wis.".jpg
 15517-c. 1910 postcard to Leona Donner, "This is Patrick before he had his curls cut off.jpg
 15517A-front c. 7 year old boy with curls.jpg
 15518 4-10-1911 postcard from Wellie Clendenning, Columbus, Wis.jpg
 15518A-front "Joyful Eastertide".jpg
 15519 9-6-1911 postcard from Jo at Goodrich Star Route.jpg
 15519A-front-drawing of lady & letter.jpg
 15520 1-15-1913 postcard to Miss Leona Donner, Rib Lake, from Paul Hassin.jpg
 15520A-front "Do I flirt. Cert.".jpg
 15521 6-4-1897 "Programme" Commencement exercises of Rib Lake Public School.jpg
 15521A-inside p. 2 & 3, presentations by students.jpg
 15522 11-27-1907 "list of the dances" for Thanksgiving Ball.jpg
 15522A-inside-list of 24 dances & places for ladies to enter names of gentlemen.jpg
 15523 6-1-1912 Rib Lake High School "Annual Commencement Exercises".jpg
 15523A-p. 1 ibid.jpg
 15523B-p. 2 ibid class officers prosper.jpg
 15523C-p. 3 ibid, senior class play.jpg
 15524 5-28-1915 invitation to junior prom of Rib Lake High School.jpg
 15525-P. c. 1915 2 men, probably Raymond Clendenning.jpg
 15526-P. c. 1920 Rib Lake Lumber Company mill unloading complex.jpg
 15527-P. c. 1920 "Harper Lake Cabins, Westboro, Wis.".jpg
 15528-P. c. 1950 "Lake St. Claire, Rib Lake, Wis. Elster Photo, Waupun.jpg
 15529-P. c. 1950 "Wellington Lake, near Rib Lake, Wis., Elster Photo, Waupun".jpg
 15530-P. c. 1965 "Weinbrenner Shoe Factory 63".jpg
 15531-P. c. 1910 Ward School, south & west sides.jpg

 15531A-back-postcard 9-2-1911 to Miss Daisy Dill Hancock.jpg
 15532-P. 1910 "Kinder School, Westboro, Wis. #5".jpg
 15532A-back-postcard 10-19-1914 to Miss Esther Engstrom.jpg
 15533-P. c. 1930 "Greetings from Westboro, Wis." 9 individual photos.jpg
 15533A-Westboro Lumber Co. mill & Silver Creek Pond.jpg
 15533B-Swedish Methodist Episcopal Church.jpg
 15533C-Episcopal Church, SW corner of Church Street [CTH D] & Third Street.jpg
 15533D-High School.jpg
 15533E-infamous well in middle of Front [Bus. STH 13] & Center Streets.jpg
 15533F-south view down Front Street-NB infamous well.jpg
 15533G-view west from Queenstown.jpg
 15533H- 2 story mercantile building-wood frame.jpg
 15533I-Catholic Church-wood frame,.jpg
 15533J-back, postcard 11-2-1908 to Miss Evelyn Hutchins, Unity, Wis. signed Mamie.jpg
 15534-P. c. 1963 "Public School-Westboro-Wis. 528".jpg
 15534A-postcard 6-24-1914 to Stewart Wilson, Commanche, Iowa, signed Nick Slobola.jpg
 15535-P. c. 1907 McComb Ave., east side, Rib Lake, Wis..jpg
 15535A-back-postcard 12-16-1909 to August Gieske.jpg
 15536 1-3-1895 George S. Davis, lumber baron at Eau Claire.jpg
 15536A-summary of 4-23-1887 franchise.jpg
 15536B ibid.jpg
 15537 1-23-1902 August Steiner Certificate of Descent.jpg
 15538 1-21-1909 stumpage contract; William Braatz to Stephen Konz.jpg
 15539 6-8-1909 stumpage contract; Anton Maas to William Braatz.jpg
 15540 6-26-1909 map - Little Rib Lake by John A. Logan.jpg
 15541 11-28-1908 St. Ann's Roman Catholic cemetery.jpg
 15542 9-4-1909 land contract - C.C. Morton to Simon Kortenkamp.jpg

 15542A-continued; 4) repair requirement.jpg
 15542B-p. 3 signature page; nota bene-see #12268.jpg
 15542C Map 1913 plat, part T33-R3E, highlighting location of Simon Kortenkamp parcel.jpg
 15543 12-20-1909 care contract, Caroline & Reinhold Mielke provisions 1-12.jpg
 15543A-provisions 13-22.jpg
 15543B-signature page, legal description.jpg
 15543C-Map location of house & farm subject to care contract-"R. Mielke".jpg
 15544 11-3-1906 stumpage contract-Joseph Dessert Lumber Co. to John Mathe.jpg
 15544A- 23 forties in T33N-R3E; Dessert had probably previously logged.jpg
 15544B-7) tax provisions; 8) title to logs; 9) "time of the essence.." 10) failure works forfeiture.jpg
 15544C-11) modification by written "separate agreement" only; signatures & authentications.jpg
 15545 3-1-1908 John S. Owen Lumber Co. obtains lease renewal.jpg
 15545A-p. 2 Map.jpg
 15545B-ibid "3-1-1908 Diamond Lake spur.jpg
 15546 3-9-1907 barter agreement-40 acres of land traded for lifetime supply of food.jpg
 15546A- ibid, p. 2 signatures of Martin & Anna Steen.jpg
 15546B-Map 1913 land subject to barter, NW SW 30-32-3E highlighted in yellow.jpg
 15547 9-9-1907 Village of Rib Lake sells cemetery lot.jpg
 15548 9-9-1907 judgment--Hugo M. Lea versus George C. Champlain.jpg
 15548A-p. 2 ibid.jpg
 15548B-Map 9-9-1907 land involved in judgment.jpg
 15549-P. c. 1881 Wisconsin Central Locomotive #3.jpg
 15549A-back, photo interpretation narrative.jpg
 15550-P. c. 1890 Wisconsin Central Locomotive "16" and tender at unknown location.jpg

 15551-P. c. 1910 two probable Wisconsin Central locomotives.jpg
 15552-P. c. 1930 probable Wisconsin Central Locomotive & round house crew.jpg
 15553 10-24-2011 Rib Lake School District Annual Budget Meeting Report-cover.jpg
 15553A 2011-2012 school calendar.jpg
 15553B-letter from Larry Black, Administrator.jpg
 15553C-ibid.jpg
 15553D-Agenda-Annual Meeting.jpg
 15553E-Revenue & Expenditures.jpg
 15553F-ibid.jpg
 15553G-ibid.jpg
 15553H-ibid.jpg
 15553I School Debt, enrollment & fund balance.jpg
 15553J-tax levy history.jpg
 15553K 8-9-2010 minutes.jpg
 15553L-ibid.jpg
 15553M-Salaries.jpg
 15553N-financial breakdown.jpg
 15554 10-31-2011 Hebda bridge update & proposal from Rib Lake Ski & Snowshoe.jpg
 15554B-P. 10-22-2011 left to right-Russel Blennert, Scot Bromann, Gary

	Krueger.jpg
	15554C-P. outdoor leaning center site.jpg
	15554D-P. Sheep Ranch Creek Bridge 2010.jpg
	15555-P. c. 1900 Paul Whitefish-portrait by William Zeit.jpg
	15556-P. 5-1920 R-L-Mrs. Josephine Lucia, aka Mrs. John F. Lucia.jpg
	15557-P. c. 1950 Mrs. Josephine Lucia, aka Mrs. John F. Lucia.jpg
	15558-P. c. 1928 Mr. John F. Lucia, Sr., & grandson, Robert I. Lucia.jpg
	15559-Star News "Recollections about Westboro jotted by resident".jpg
	15560-Map of Gay Town & Queenstown;.jpg
	15561-Star News "Like a Fireside Chat".jpg
	15562-P. Mrs. John F. (Anna) Lucia, Jr. c. 1971.jpg
	15563-P. John F. Lucia, Jr. c. 1940.jpg
	15564-P. c. 1940 John F. Lucia, Jr..jpg
	15564A-P. c. 1940 dead deer & coyote were additional props at Downey Bros. Christmas tree yard.jpg
	15565-P. c. 1940 2 unidentified Chicago boys posing for photo in "Santa's Sleigh".jpg
	15566-P. c. 1932 Children of Mr. & Mrs. John F. Lucia, Jr.,.jpg
	15567-P. c. 1950 aerial of farm of Mr. & Mrs. John F. & Anna Lucia, Jr.,.jpg
	15568P. 10-1963 rolling glacial hills of John F. Lucia, Jr. farm.jpg



























	15569-P. 10-1-1948 Robert I. Lucia feels "Pedro," a black bear kept as a pet.jpg
	15570-P. c. 1949 John F. Lucia, Jr. gets a bear hug.jpg
	15571-P. c. 1945, 1941 International pick-up truck.jpg
	15572-P. c. 1935 Robert I. Lucia gives bottle to newly born lamb.jpg
	15573-P. 1935 John F. Lucia, Jr., holds nose ring of prize short hair bull.jpg
	15574-P. 7-26-1948 pet fawn inside of screen porch of John F. Lucia, Jr., farm house.jpg
	15575-P. 5-1916 farm fun-John F. Lucia, Sr., plays drum on wash tub.jpg
	15576-P. c. 1910 Mr. & Mrs. Gustav & Christiana Pries & children.jpg
	15577-P. 1923 Raymond & Hanson logging camp & 35 lumberjacks.jpg
	15578-P. 1923 Raymond & Hanson, 30 men & 5 horse teams at hardwood rollway.jpg
	15579-Map 7-1917 Westboro Lumber Co. Railroad.jpg
	15580 P. 9-10-1989 Tlusty children of Ferdinand & Tekla, nee Reinhart.jpg
	15581-P. 9-10-1989 spouses of children of Mr. & Mrs. Ferdinand Tlusty.jpg
	15582-Map 1902, official railroad map of Wisconsin.jpg
	15582A-Central Wisconsin, including 2 lines in Taylor County.jpg
	15582B-1902 Railroad Map, North Wisconsin.jpg
	15582C-1902 Railroad Map, East Wisconsin.jpg
	15582D-1902 Railroad Map, Northeast Wisconsin.jpg

 15582E-1902 Railroad Map, Michigan Upper Peninsula.jpg
 15582F-1902 Railroad Map, Central Wisconsin.jpg
 15582G-1902 Railroad Map, Madison.jpg
 15582H-1902 Railroad Map, Milwaukee-Chicago.jpg
 15583 Map c. 1980 Taylor County.jpg
 15583A-Whittlesey north to Price Co. line, Mondeaux River, Queenstown, Interwald.jpg
 15583B-north of Taylor County to Prentice.jpg
 15583C-Brantwood, Worcester (Mile Post 101), Phillips.jpg
 15584-Star News 11-10-2011 "Taylor County men paid a heavy price";.jpg
 15585 4-19-1914 contract, Rib Lake Lumber Company.jpg
 15585A-ibid p. 2 Rib Lake Lumber Company by Eugene Horton.jpg
 15586 4-13-1914 contract modification, New Wood Land Co.jpg
 15586A-ibid p. 2.jpg
 15586B-ibid p. 3 Rib Lake Lumber Company by Eugene Horton.jpg
 15587 4-13-1914 Union Tanning Co. modified 9-25-1912.jpg
 15587A-ibid, p. 2 Union Tanning Co. by Eugene Horton.jpg
 15588 4-27-1914 Union Tanning Company surrenders stumpage rights.jpg
 15588A-ibid p. 2 Union Tanning by Eugene Horton.jpg
 15589 7-18-1868 bounty land warrant.jpg

	15589A-ibid p. 2 warrant originally issued to Lt. Philemon C. Wederstrandt.jpg
	15589B-ibid p. 3 Register of Wills, New Orleans, Louisiana.jpg
	15589C-ibid p. 4 C.E. Rittenhouse sold warrant to J.N. Gilbert.jpg
	15589D-ibid p. 5, at request of J.N. Gilbert.jpg
	15590 8-24-1987 Wausau Daily Herald "Walk Across Wisconsin.jpg
	15590A-ibid p. 2.jpg
	15591-logo Ice Age Trail 50 mile run - 2006.jpg
	15592-logo c. 2005 Timm's Hill Trudge Snowshoe Race.jpg
	15593-logo c. 2008 Rib Lake Snowshoe Adventure-inaugural event.jpg
	15594-logo c. 2009 Rib Lake Snowshoe Adventure.jpg
	15595-logo c. 2010 Rib Lake Snowshoe Adventure.jpg
	15596-logo c. 2000 Wisconsin High School Cross Country.jpg
	15596A-sponsors, Rusch & Rusch Law Office.jpg
	15597-logo c. 2005 Pine Line Marathon.jpg
	15598 6-24-1990 plaque "Ohio's First 100 mile Ultramarathon & Run.jpg
	15599 4-1992 Dairyland Marathon men, 50-60 year old division award to Robert P. Rusch.jpg

15600-15699




15800-15899

	15800-L. 1-17-2012 Atty. Corliss V. Jensen to RPR re Guernsey Farm (2).jpg
	15800-L. 1-17-2012 Atty. Corliss V. Jensen to RPR re Guernsey Farm.jpg
	15800A-p. 2.jpg
	15800B-p. 3.jpg
	15801 W. 10-4-1952 Summary of Court Proceedings.jpg
	15802 W. 5-23-1957 judgment-State of Wis. v. Eva R. Walker & Dorothy M. Baker.jpg
	15803 Deed 12-23-1968 Clara Mason to Frank L. Nikolay & Corliss V. Jensen.jpg
	15803A-Deed 2-25-1975 Corliss V. Jensen & Frank L. Nikolay to Joseph L. Lamothe.jpg
	15803B-p. 2 signatures.jpg
	15804-Map c. 1901, Athens, Wis..jpg
	15805-L. 1-17-2011 & other times, Lawrence Gueller to and from RPR.jpg
	15805A-p. 2.jpg
	15805B-p. 3.jpg
	15806-P. c. 1910 temporary sawmill in open.jpg
	15807-P. c. 1910 close-up view, L-R steam tractor, belt to saw rig, center-carriage, right-log deck.jpg
	15808-P. c. 1910 temporary saw operation in woods.jpg
	15809-P. c. 1910 steam tractor in operation.jpg
	15810-P. c. 1910 "Bridge, Westboro, Wis." steel highway bridge over Silver Creek.jpg
	15810A-back-postmark Jul 19 3PM 1911 Westboro addressed to Miss Florence.jpg
	15811-P. 2-4-2012 Dennis Kuehling & friend preparing to go ice fishing on North Harper Lake.jpg
	15812-P. 12-21-2011 Dennis Kuehling & Alaina & Jed Becker.jpg
	15813-P. 1-2012 President Barack Obama.jpg
	15814- L. 2012 from President Barack Obama to Ann K. Rusch.jpg
	15814A-P. 2.jpg
	15814B-p. 3.jpg
	15814C-p. 4 & signature.jpg

	15815-P. aerial "proposed Bob & Ann Rusch Preserve.jpg
	15816-P. 2011 aerial, Sec. 12-33-2E, show land boundaries. Green reflects primary conifer forest.jpg
	15817-Map "Silent Sports Map" Price County Tourism 3-2010.jpg
	15818-Map, Price County "Wisconsin-Life's So Good" 2008, title page & legend.jpg
	15818A-Timm's Hill Trail, Pine Line Trail.jpg
	15819-W "Forest Trees of Wisconsin; How to Know Them".jpg
	15819A-Northern white cedar.jpg
	15819AA-red oak.jpg
	15819B-balsam fir.jpg
	15819C-hemlock; 15819D-jack pine.jpg
	15819E-red pine; 15819F-white pine.jpg
	15819G-black spruce; 15819H-white spruce.jpg
	15819I-tamarack; 15819J-black ash.jpg
	15819K-green ash; 15819L-white ash.jpg
	15819M-big tooth aspen.jpg
	15819N-quaking aspen.jpg
	15819O-basswood.jpg
	15819P-bluebeech aka muscle wood; 15819Q-white birch.jpg
	15819R-yellow birch.jpg
	15819S-black cherry; 15819T-choke cherry.jpg
	15819U-pin cherry.jpg
	15819V-American elm.jpg
	15819W-Ironwood aka hop hornbeam; 15819X-Juneberry or service berry.jpg
	15819Y-red maple.jpg
	15819Z-sugar maple.jpg
	15820-W. McLennan, Mamie Flora 1-1-1886 birth certificate.jpg
	15821-W. Kennedy, A.B. & Lizzie M. Barden, Nov. 13, 1885.jpg
	15822A-ibid p. 1, bottom.jpg
	15822B-ibid, p. 2 top photo-Jerry Blomberg, board president.jpg

	15822C-ibid, p. 2 bottom.jpg
	15823-W. Star News 2-16-2012 "Rib Lake hires new superintendent" by Larry Black.jpg
	15824-W. 2-16-2012 Star News "Lori Manion hired as new administrator" P. Lori Manion.jpg
	15824A-ibid p. 2.jpg
	15825-W. 2-16-2012 Star News "Community helps make Rib Lake a blue ribbon school".jpg
	15826-W. 2-16-2012 Star News P. Strobach, Bernard & Jeanette.jpg
	15826A-P. Strobach family.jpg
	15827-W. 6-23-1977 Star News "Former Rib Lake physician, Dr. Ernst Carstens, dies".jpg
	15828-P. c. 1900 Westboro "Street scene" view east on Center Street.jpg
	15828A-back, postcard in Finish language to Miss Lillie Kokela.jpg
	15829-L. 2-20-2012 Dennis Kuehling to RPR.jpg
	15830-W. Kennedy, John A., death certificate, DOD 12-13-1884 at Rib Lake.jpg
	15831-census-1880 federal, Spencer, Wis. Kennedy, John J. age 34.jpg
	15832 1880 census, Spencer, Wis. Kennedy, Angus age 28 "lumberman" born in Canada.jpg
	15833-P. c. 1940 "sawmill Rib Lake, Wis." RLLC log unloading area.jpg
	15834-P. Westboro Women's Christian Temperance Union outing at Hill farm, c. 1910.jpg
	15835-P. 8-16-1908 eleven unidentified persons in "Sunday best" at rural Westboro home.jpg
	15836-P. Frank Ruprich store under construction "downtown" Westboro.jpg
	15837-P. 5-24-1938 at Spring Brook School, Westboro.jpg
	15838-P. Razing Westboro community building.jpg
	15839-P. Prize bear falls to Angus Peterson.jpg
	15840-Map-plat c. 1920 Taylor County, W.W. Hixson & Co., Rockford, Illinois, cover.jpg
	15840A-Rib Lake, Westboro, Greenwood, Chelsea.jpg
	15840B 32N-3E.jpg
	15840C 32N-3E Interwald.jpg

	15840D 31N-3E Goodrich.jpg
	15840E 33N-2E Village of Rib Lake.jpg
	15840F 32N-2E Brehm.jpg
	15840G 33N-1E Westboro.jpg
	15840H 32N-1E Chelsea & Whittlesey.jpg
	15840I 31N-1E Medford.jpg
	15840J 30N-1E Little Black.jpg
	15840K 33N-1W Mondeaux River.jpg
	15840L 32N-1W Sackett Lake.jpg
	15840M 31N-1W Murat (Lake Isadore) Medford Lumber Co. Railroad.jpg
	15840N 30N-1W Holway, Sawyer Dam site.jpg
	15840O 33N-2W.jpg
	15840OO 32N-2W Perkinstown.jpg
	15840P 30N-2W Maplehurst.jpg
	15840Q Taylor County east half.jpg
	15840R Taylor County middle.jpg
	15840S Taylor County west.jpg
	15840T Taylor County center.jpg
	15841 P. c. 1905 Buffalo fur clad teamster atop sleigh on Rib Lake.jpg
	15842 P. c. 1905 Medford downtown-view north on Front (Main) Street.jpg
	15843-P. c. 1920, hay making on Taylor County farm.jpg
	15844-P. c. 1914 Taylor County courthouse-shortly after construction.jpg
	15845-Star News 3-1-2012 "Numismatist opens shop in Rib Lake".jpg
	15845A-p. 1 bottom, P. new building.jpg
	15845B-p. 2 top.jpg
	15845C-p. 2 bottom.jpg
	15846 P. c. 1910 "Park at Rib Lake, Wis. C1418".jpg
	15847 email "Singing with Lutherans" by Garrison Kellor, 2-22-2012.jpg
	15847A-p. 2.jpg
	15847B-p. 3 NB-there is a strong and wonderful Lutheran presence in Rib Lake.jpg



	15848 Map "Snowmobile & Winter ATV Trail Map" Taylor County 2012, cover and misc. ads.jpg
	15848A-Map Rib Lake-Westboro.jpg
	15848B Goodrich-Whittlesey.jpg
	15848C Ads-34ff location keyed on map by matching numbers.jpg
	15848D Ads-32-Rib River Bar, 36-Koplins "Camp 28".jpg
	15848E Ads, 33-Dennis Fuchs, dba "Foxy's Cattail Tap" 34-Mohr's Bar.jpg
	15849 email, E. Michael Bailey biography 3-1-2012.jpg
	15850 Map-1-16-1990, New Wood Fire of August & September, 1933, by E. Michael Bailey..jpg
	15850A ibid, New Wood fire shown in entirety.jpg
	15850B-ibid, east half of Lincoln County.jpg
	15851 P. 7-15-1948 aerial of Wood Lake, Town of Rib Lake.jpg
	15852 P. 7-15-1945 aerial "2-78" RLLC Camp 26 on bottom-center, NW SW NW 20-33-4E.jpg
	15853 P. 7-15-1945 aerial "2-79"; RLLC Camp 26 in bottom left;.jpg
	15854-P. 7-15-1945 aerial "2-80" RLLC Camp 21 L-center.jpg
	15855-P. aerial 7-15-1945 2-81, Part of T33 R4E Lincoln County.jpg
	15856 P. 7-15-1945 aerial 2-82, lower center-RLLC Camp 27.jpg
	15857 P. 7-15-1945 aerial 2-83, right-Wood Lake, left-RLLC Camp 26.jpg
	15858 Map quad 1947, Camp 26 site located at former RLLC Railroad track.jpg
	15859 Map-1-15-1990 Lincoln County railroads drawn on Jan. 1965 Lincoln County.jpg
	15859A-West half.jpg
	15859B-east half.jpg
	15859C-west half, full size.jpg
	15859D-east half, full size.jpg
	15860 Map 3-17-2012 IAT to RLLC Camp 27.jpg
	15861 Map 2-18-2011, IAT atlas, Map 27F.jpg
	15861A- Map 2-18-2011, IAT atlas, Map 26F.jpg
	15861B- Map 2-18-2011, IAT atlas ibid, Map 25F.jpg
	15862 Map 8-19-2011 RLLC Camps 4, 5, 8, 10, 13 & 26 and IAT, annotations by RPR.jpg













	15863 Map 1978 quad, Natzke camp (part) RLLC Camp 27.jpg
	15864 Map, RLLC Camp 7 & Soo Line railroad.jpg
	15865 Map 3-16-2012 IAT & RLLC railroads.jpg
	15866 Map, RLLC Camp 7, 1979 quad "Wood Lake"; NE NE 16-33-3E.jpg
	15867 Map, RLLC Camp 7, 5-2-1981 buildings, railroad & IAT.jpg
	15868 P. RLLC Camp 7 (1912-1914);.jpg
	15869 Map "Class 1 Railroads of Lincoln & Marathon Counties".jpg
	15870 Map 3-15-2000 Railroads of Lincoln Co., Wis., by Everett A. Rusch.jpg
	15870A-NW part (Spirit Falls) including Marinette, Tomahawk & Western.jpg
	15870B-NE part (Antigo Junction), Dunfield, Sec. 12-33-7E.jpg
	15870C-SE part (Gleason & Dudley).jpg
	15870D-legend - L.jpg
	15870E-legend - R.jpg
	15871 W. 1-16-1975 Lincoln County Forestry Dept. to Earl Nietzke re Dunfield.jpg
	15871A Map 1915 Dunfield & Marinette, Tomahawk & Western Railroad.jpg
	15872 "Map 30F" Dunfield Town site, IAT Atlas 2011.jpg
	15873 P. Dunfield, Lincoln County, Wis. c. 1910.jpg
	15874 W. "Alta Junction Segment-Wisconsin" Ice Age Trail" c. 2011.jpg
	15874A-ibid p. 2.jpg
	15875 Map, 1915 "Outline Map of Lincoln Co., Wi".jpg
	15876 W. "Rib Lake Ski & Snowshoe Club guest book" 3-2012.jpg
	15877-W. "The Tannery" by Mary Knoblock Bodenburg.jpg
	15878-P. c. 1930 Tractors haul sleighs through denuded Town of Harding.jpg
	15879 pedigree chart-Marlene L. Nickels, nee Krueger.jpg
	15880 Bio. August Herman Krueger & Johanna Bern Ziemke.jpg
	15881 Map, 1913 Standard Atlas of Taylor County, part of 33N2E.jpg
	15882 hourglass tree of August Herman Krueger, Sr..jpg
	15883 Map 1892 German Empire east half.jpg
	15883A Map 1892 German Empire west half.jpg
	15883B 6-20-1895 Town of Rib Lake value of lands & products - August











	Krueger, et. al. left half.jpg
	15884 c. 1895 Militia enrollment, Town of Rib Lake, men numbered 59-87 with occupations..jpg
	15884A-Kennedy, Hugh A. & Allen highlighted.jpg
	15884B-ibid, men number 76-116.jpg
	15884C 6-20-1895 Town of Rib Lake value of lands & products - August Krueger, et. al. right half.jpg
	15884C D.B. Kennedy name highlighted; NB-by law, all men ages 18-45 years were to be enrolled.jpg
	15885 6-20-1895 census, heads of family-part of Town of Rib Lake, including William Krueger.jpg
	15886 Map c. 1891 Wisconsin Central Railroad, east half.jpg
	15886A-ibid west half, Northern Pacific Railroad to Tacoma & Portland.jpg
	15887 Star News 4-26-2012 "Pine Line Marathon; 26 things to know.jpg
	15887A ibid, bottom half.jpg
	15888 inscription "Robert Rusch 200th marathon; 2012 Pine Line Marathon".jpg
	15889 plaque 4-28-2012 "Congratulations to Bob Rusch on your 200th Marathon.jpg
	15890 4-28-2012 T-shirt inscription "Bob Rusch 200.jpg
	15891 L. 4-28-2012 Kristin Karen Bethany Leona Marathon Strobach, nee Rusch.jpg
	15891A-ibid p. 2.jpg
	15892 5-1-2012 Marathons & Ultra list of Robert P. Rusch upon completion of event #200.jpg
	15892A-ibid p. 1.jpg
	15892B-ibid p. 2.jpg
	15892C p. 3.jpg
	15892D p. 4.jpg
	15892E p. 5.jpg
	15892F-p. 6.jpg
	15892G-p. 7.jpg
	15892H-p. 8.jpg
	15892I-p. 9.jpg

	15892J-p. 10.jpg
	15892K-p. 11.jpg
	15892L-p. 12.jpg
	15892M-p. 13.jpg
	15892N-p. 14.jpg
	15892O-p. 15.jpg
	15892P-p. 16.jpg
	15892Q-p. 17.jpg
	15892R-p. 18.jpg
	15892S-p. 19.jpg
	15892T-p. 20.jpg
	15892U-p. 21.jpg
	15892V-p. 22.jpg
	15893 Map 5-1-2012 section 12-33-2E glacial ice limit during late Wisconsin glaciation.jpg
	15893A legend.jpg
	15894 obit 2-9-2012 Edna A. Schriener, nee Krasin, aka Mrs. John P. Schreiner.jpg
	15895 4-14-2005 school forest resolution "with some land area designated for natural succession".jpg
	15896 school test scores 2011-2012, Rib Lake, Prentice, Phillips, Athens & Abbotsford.jpg
	15897 P. c. 1920 man in suit wearing 6-sided sheriff's badge.jpg
	15898 1918 P. Rufus Pope of Westboro in WWI Army uniform.jpg
	15899 1919 flag-covered coffin of Andrew B. Wahl, WWI veteran.jpg
	Lincoln County Railroad.pdf
	Lincoln County Railroad.ppt













15900-15999

	15900 P. 1919 white hearse conveys remains of WWI soldier, Andrew B. Wahl.jpg
	15901 P. 1919 band, honor guard & funeral procession behind hearse.jpg

	15902 P. 1919 reinterment site at Mount Olive Cemetery, Westboro.jpg
	15903 P. Summer 1918, Andrew Bernard Wahl as army private at Fort Grant.jpg
	15904 P. Wahl family; top L-R-Ignatius "Iggy".jpg
	15905 P. C. 1915 L-R Andrew Wahl, Ben Frauldin aka Ben Franklin, "Grandpa" Mike Wahl.jpg
	15906 P. c. 1905 Mike Wahl, Sr., atop buck board wagon.jpg
	15907 L 10-17-1917 Andrew Wahl handwritten letter to his mother from Ashland.jpg
	15907A p. 2.jpg
	15908 L. c. summer 1918, American expeditionary forces to Mrs. [Anna] Mike Wahl, Sr..jpg
	15908A "The ship on which I sailed [to Europe] arrived safely overseas.".jpg
	15909 P. 1918 Andrew Wahl in WWI uniform; leg wrapping was standard.jpg
	15910 1918 Thanksgiving postcard sent by Anna Wahl to son, Andrew.jpg
	15910A backside "My dear soldier boy...".jpg
	15911 Envelope postdated Oct. 20, 1918; Anna Wahl to Andrew Wahl.jpg
	15911A L. 10-20-1918 "My dear soldier boy.jpg
	15911B ibid p. 2 influenza epidemic forced closure of schools.jpg
	15911C ibid p. 3 "Pa & Ignatz are digging stones.jpg
	15911D ibid p. 4 "Burn this letter from your loving mother".jpg
	15911E L. 10-22-1918 to Andrew Wahl from his sister, Sue.jpg
	15911F ibid p. 2.jpg
	15911G ibid p. 3.jpg
	15911H ibid p. 4 "with millions of love & billions of kisses" signed Sue [Wahl].jpg
	15912 Envelope 10-29-1918 from Sue M. Wahl to brother, Andrew Wahl, returned "deceased".jpg
	15912A L. 10-29-1918 "My darling soldier brother".jpg
	15912B ibid, p. 2 "lots of people dying from the influenza".jpg
	15912C ibid p. 3 Benny Franklin going into army - told to go home due to flue.jpg
	15912D ibid p. 4.jpg

	15912E ibid p. 5.jpg
	15912F ibid p. 6.jpg
	15912G ibid p. 7 “they put Herman Grittner in Class I [of draft].jpg
	15912H p. c. 1917 L-Herman Grittner holding raspberry pail & Mike Wahl, Sr..jpg
	15912I L. 10-29-1918 Sue M. Wahl to Andrew Wahl, p. 8.jpg
	15912K ibid p. 10 “your loving sister, Sue”.jpg
	15913 11-26-1918 telegram “Mr. Michael Wahl, Westboro, Wis. deeply regret to inform you.jpg
	15914 8-22-1919 Certificate by J. Erwin, Adjutant General, Washington D.C..jpg
	15915 Envelope 1-3-1919 William R. Hughes, Chaplain, 148th Infantry.jpg
	15915A L. 1-3-1919 “Your son...was called higher October 31-1918.jpg
	15916 L. 4-13-1919 Robert W. Jones, 1st Sergeant, Co. E, 148 Infantry.jpg
	15916A ibid. p. 2 “...owing to misunderstanding or willful disobedience of orders.jpg
	15916B Author at Camp Sherman, Ohio, preparing the company for discharge.jpg
	15917 12-3-1919 postdated envelope from “War Department - The Adjutant General’s Office”.jpg
	15917A L. 12-1-1919 Adjutant General to Mr. Michael Wahl.jpg
	15917B memo; It is the policy of the War Dept. to return to the U.S. the bodies.jpg
	15918 Obit, Corporal Andrew B. Wahl from unidentified newspaper.jpg
	15919 L. 1-7-1919 Knights of Columbus.jpg
	15919A ibid p. 2.jpg
	15920 L. 9-11-1920 War Dept. to Mr. Michael Wahl “In reply to your letter of 7-24-.jpg
	15921 L. 4-30-1921 graves registration service to Mr. Michael Wahl.jpg
	15922 5-6-1921 State of New Jersey Certificate of Death and Permit.jpg
	15923 P. 1921 overflow crowd of mourners outside of St. Theresa’s Catholic Church.jpg
	15924 P. 1921 flag draped casket of Andrew B. Wahl inside nave of St. Theresa’s Catholic Church.jpg
	15925 1921 P. casket of Andrew B. Wahl & floral tributes at St. Theresa’s.jpg

	15926 1921 P. Altar & casket of Andrew B. Wahl at St. Theresa Catholic Church.jpg
	15927 P. 1921 reinterment site of Andrew B. Wahl Mount Olive Cemetery-Westboro.jpg
	15928 1921 P. grave site Mt. Olive Cemetery of Andrew B. Wahl.jpg
	15929 L. U.S. Treasury Dept. allowance of burial expense \$50.jpg
	15930 6-7-1919 U.S. Treasury Dept. "Award of compensation".jpg
	15931 6-25-1920 L. service recognition board-State of Wis. to Mrs. Anna Wahl.jpg
	15932 Eight Acres of Wisconsin, Booklet by Michael W. Wahl.jpg
	15932A title page.jpg
	15932B table of contents.jpg
	15932C preface.jpg
	15932D Part I, how it began.jpg
	15932E 1901 Mike & Anna Wahl at Westboro.jpg
	15932F Wahl farm E ½ Ne ¼ 33 1W.jpg
	15932G Balsam log cabin.jpg
	15932H equipment stolen.jpg
	15932I "Indians".jpg
	15932J Chief John.jpg
	15932K Westboro Lumber Co. Camp 11, farming.jpg
	15932L land clearing.jpg
	15932LL P. c. 1930 Mr. & Mrs. Mike & Anna Wahl & corn field.jpg
	15932M Dairy herd started with one cow.jpg
	15932N "The half way house".jpg
	15932O bull trouble.jpg
	15932P new home.jpg
	15932Q forest fire threatens farm.jpg
	15932R Pvt. Andrew B. Wahl dies 10-31-1918.jpg
	15932S Susan marries Carlton Miller - Apolonia - Mrs. Trepanier.jpg
	15932T Anna Wahl dies 12-22-1943.jpg
	15932U Mike Wahl dies 10-21-1948.jpg



























	15932V P. 1913 Wahl farm-first barn.jpg
	15932W P. 1925 Wahl farm-new house.jpg
	15932X p. 1942 Wahl farm-new barn.jpg
	15932Y P. 1942 Wahl farm-home.jpg
	15933 1913 plat map, T33N-R1W, Town of Westboro-Mike & Anna Wahl farm.jpg
	15934 W. children of Michael "Mike" & Anna Wahl.jpg
	15934A ibid p. 2.jpg
	15935 P. c. 1925 L-R Mike & Anna Wahl & unidentified man, view south.jpg
	15936 P. c. 1915 Andrew B. Wahl & first Wahl log barn with cedar shingle roof.jpg
	15937 P. c. 1917 Andrew B. Wahl with wavy hair & suspenders.jpg
	15938 Envelope from Camp Grant Army base, Rockford, IL, 6-27-1918 to Michael Wahl.jpg
	15938A L. from Andrew B. Wahl to brother Michael 6-25-1918 "bayonet drills).jpg
	15938B ibid, p. 2.jpg
	15939 7-4-1918 "Independence Day Dinner" program cover.jpg
	15940 Envelope 8-22-1918 from Andrew Bernard Wahl to Brother Ignatz Wahl.jpg
	15940A back "smokes for soldiers".jpg
	15941 9-7-1918 envelope from Andrew Bernard Wahl.jpg
	15941A L. "...we are all packed up & ready to go...[to] France..".jpg
	15941B ibid p. 2 "our over coats & rain coats are rolled up.jpg
	15942 W. 4-1918 to "soldiers of the United States" signed "George R.jpg
	15943 obit card, Andrew Bernard Wahl, "Killed in action at Olsene, Belgium.jpg
	15944 P. wooden grave cross, "Wahl, Andrew" at Olsene, Belgium.jpg
	15945 c. 1918 bulletin, US graves registration service.jpg
	15945A ibid p. 2 "Return of bodies from France to U.S..jpg
	15946 P. c. 2000 headstone, Andrew Bernard Wahl grave at Mount Olive Cemetery, Westboro.jpg
	15947 1916 map Taylor County, Wis. by C.H. Paetzold.jpg

	15947 c. 1902 map Taylor County, Wis. by C.H. Paetzold.jpg
	15948 Abstract of Title, E NE 13-33-1W, Town of Westboro.jpg
	15948A ibid, p. 2 deed 7-15-1899 Wisconsin Central Railroad.jpg
	15948B ibid p. 3 2-15-1902 deed Wis. Central Railway Co. to Michael Wahl for \$400.jpg
	15948C ibid. p. 4 mortgages to S.E. Cody, 11-16-1906.jpg
	15948D ibid p. 5, mortgage satisfactions 9-30-1912 and 9-25-1912.jpg
	15948E ibid p. 6 mortgage 7-3-1915 \$100 to Valentine Detling.jpg
	15948F ibid p. 7 satisfaction of mortgage 5-14-1918 \$400 to Valentine Detling.jpg
	15948G ibid. p. 8 certificate 7-31-1924.jpg
	15948H ibid. p. 9 mortgage 7-19-1924.jpg
	15948I ibid p. 10 graphics, Section of land & definitions, Link, Chains & Rod.jpg
	15949 deed 7-24-1902 Wisconsin Central Railway Co. to Michael Wahl.jpg
	15949A Legal description.jpg
	15950 P. summer, 1939 "our barn" Anna & Mike Wahl.jpg
	15951 P. 1948 "Grandpa Mike" Wahl holding Grandson Bernard "Bernie" Wahl.jpg
	15952 P. 8-24-2001 "Wahl farm 1901" sign proudly announces barn restoration!.jpg
	15953 P. 7-5-2000 SE corner Wahl barn foundation - wall has shifted dangerously.jpg
	15954 P. 2000 Mason reconstructing Wahl barn stone foundation.jpg
	15955 P. 2000 SE Wahl barn foundation rebuilt.jpg
	15956 P. 2000 hydraulic jacks lift threshing floor.jpg
	15957 P. 2002 south side, reconstructed Wahl barn.jpg
	15958 P. 2002 north side - reconstructed Wahl barn.jpg
	15959 P. 2002 2 white triangles mark sliding door on east side of Wahl barn.jpg
	15960 P. 2002 Red handed Bernie beams after day spent restraining barn its original color.jpg
	15961 P. 2001 twin triangles mark sliding door to former dairy & horse stalls.jpg

	15962 P. 9-24-2001 barn interior-15 milch cows used the gutter running to west cattle door.jpg
	15963 P. 9-24-2001 inside of south hay mow wall.jpg
	15964 P. 10-31-2008 Bernie Wahl holds ladder as nimble son affixes sign.jpg
	15965 P. 9-24-2001 home-made sleigh sits on threshing floor.jpg
	15966 P. 8-18-2001 Mary Wahl prepares food for reconstruction celebration.jpg
	15967 P. 8-19-2001 home-made Wahl cookies.jpg
	15968 P. c. 2000 Wahl farm children's playhouse built by Bernie Wahl.jpg
	15969 P. c. 2000 Dare-devil roof climbers repainted ventilators & weather vane.jpg
	15970 P. c. 2000 "Jan 16, 1942, Michael W. Wahl & Michael H. Grittner.jpg
	15971 P. 2000 grass covers site of original balsam log cabin.jpg
	15972 9-14-2001 W. Wis. State Fair recognizes Wahl as a century farm..jpg
	15972A P. 8-10-2001 L-R Mary, Bernie, Robert, Diana & child celebrate century farm certificate.jpg
	15972B 1914 "Souvenir" in memory of school days..jpg
	15972C ibid p. 2 school No. 3 "Wahl" school, District No. 2, Westboro.jpg
	15972D-c. 1914 card "To my Valentine" from Apolonia Wahl to brother Egnatz Wahl.jpg
	15973 centennial book, Ogema, Spirit & Hill, 1876-1976 - cover.jpg
	15973A-ibid p. 57, Town of Spirit.jpg
	15973B-ibid p. 59.jpg
	15973C ibid p. 61.jpg
	15973D ibid p. 63 P. Marheine School, P. Max Scheller farm, 1906, P. N. Branch Spirit River 1908.jpg
	15973E P. 65, P. Carl Blomberg-Sophie Danielson wedding 1907.jpg
	15973F ibid p. 68 Mannel Funeral Home.jpg
	15973G ibid p.67 P. Albert C. Meier farm 1907.jpg
	15973H ibid p. 69 A.H. Rohde (sic) farm 1913.jpg
	15973I ibid p. 70 p. Spirit Valley Creamery 1915.jpg
	15973J ibid p. 71 P. 1913 Spirit Store.jpg
	15973K ibid p. 72 P. Gust Donaldson family 1942.jpg




	15973L ibid p. 73 P. Amandus Johnson log cabin.jpg
	15973M-p. 75 Spirit Baptist & Zion Lutheran Church.jpg
	15973N p. 77 p. Norwegian Lutheran Church.jpg
	15973O P. 79 Spirit Methodist Church.jpg
	15973P p. 81 P. Magnuson Mink & Fox Farm.jpg
	15973Q p. 83 Memorial Day.jpg
	15973R-p. 85 Our Veterans.jpg
	15974 Town of Hill, Rev. K.A. Ostergren.jpg
	15974A ibid, p. 88 Ostergren's Kulla was Tim's (sic) hill; P. Oscar Wortlin & J.F. Bergeson.jpg
	15974B-ibid p. 89 P. 1898 Bass Lake.jpg
	15974C-ibid p. 90 P. Hedin Logging crew.jpg
	15974D ibid p. 91 Ring School.jpg
	15974E ibid p. 93 P. Ring School 1909.jpg
	15974F ibid p. 95 p. Norlin School 1915.jpg
	15974G ibid p. 97 P. Carl Anderson.jpg
	15974H ibid p. 98 P. 1954 Heikkinen jammer.jpg
	15974I ibid p. 99 Charles Bergeson.jpg
	15974J ibid p. 101 John Hultman.jpg
	15974K ibid p. 102 P. Threshing.jpg
	15974L ibid p. 103 P. Magnus Pearson.jpg
	15974M ibid p. 107 "Life in the Hills".jpg
	15974N ibid p. 108 P. Fred K. Strombom.jpg
	15974O ibid p. 109 P. sauna.jpg
	15974P ibid p. 110 Levitt Creek School.jpg
	15974Q ibid p. 111 George Blomberg, Sr., & family 1938.jpg
	15974R ibid p. 112 points of interest; Timm's Hill (sic) of p. 88 (15974A) "Tim's Hill".jpg
	15974S ibid p. 113 P. Swan Brothers tree farm.jpg
	15974T ibid p. 114 Silver [Finnish] Creek Community P. 19234 Lutheran Church.jpg
	15974U ibid p. 115 Finnish Farmer's Association Cooperative & store.jpg

























	15974V ibid p. 159 P. 1976, Town boards of Hill, Spirit & Ogema.jpg
	15975-Bill of Sale 9-30-1919 Peter Lieg to William Bucholz.jpg
	15976 Bill of Lading 2-1-1911 Peter Lieg ships via Wisconsin & Northern.jpg
	15977 Bill of Lading 8-15-1910 Peter Lieg ships via. Wisconsin & Northern.jpg
	15977A ibid, back "conditions".jpg
	15978 P. c. 1918 RLLC "fire hole"; L-Joseph Probst, Jr., R-Frank Diabl.jpg
	15979-P. c. 1908 at RLLC Camp 6.jpg
	15980 Map c. 1880, Wisconsin Central Railroad & depots.jpg
	15981 W. 1881 "History of Northern Wis.; Account of its settlement, growth.jpg
	15981A ibid Price Co.jpg
	15981B ibid pg. 2.jpg
	15981C ibid, p. 3 Phillips, A.B. Lunt.jpg
	15981D ibid, p. 4 Worcester.jpg
	15981E ibid p. 5 Ogema, Mackey Bros..jpg
	15981F Taylor Co., created 3-4-1875 by William R. Taylor, Gov..jpg
	15981G ibid p. 2.jpg
	15981H ibid p. 3 Medford.jpg
	15981I ibid p. 4 Star & News.jpg
	15981J ibid p. 5 biographies.jpg
	15981K ibid p. 6.jpg
	15981L ibid p. 7 Peter Doyle.jpg
	15981M ibid p. 8 Albert "A.J." Perkins.jpg
	15981N ibid, p. 9 Chelsea.jpg
	15981O ibid p. 10 Abram Taylor.jpg
	15981P ibid p. 11, Westboro, Bios.jpg
	15982 P. c. 1895 Hotel Winchester, Medford, Wis.jpg
	15983 c. 1985 "Rib Lake Roller Mills" rain gauge, gift to patrons. John Schreiner, proprietor.jpg
	15984 April 2012 Plaque awarded to Robert P. Rusch upon leaving Rib Lake School Board.jpg
	15985 1901 ff "Bark Ledger-U.S.L.[Leather] Co.".jpg



























	15985A p. 2 "Camp 1 Westboro".jpg
	15985B-p. 35 "Butternut" Wis. teamster M. Zimmerman.jpg
	15985C Notice glued to p. 35 "D. and M. Zimmerman have been advanced.jpg
	15985D p. 55 "Bark shipped to Prentice tannery".jpg
	15985E p. 150 "Westboro Tannery" begins 8-12-1901.jpg
	15985F p. 157 J.W. Gray 6-16-1902, Westboro, paid \$5.25 per cord.jpg
	15985G p. 163 8-4-1902 Lou [Louis] Kennedy "teamster" paid at rate of \$5 per cord.jpg
	15985H p. 323 8-14-1976 printed note by Harry Curran of interview with Walter Schneider.jpg
	15985I p. 142 Heidrick & Matson Lumber Co. contract bark 8-7-1900.jpg
	15985J p. 143 8-23-1901 "jobber bark" Westboro, A. Scott, J.L. Peterson.jpg
	15986 Obit, Jeannette A. Strobach, Star news, 7-12-2012, aka Mrs. Bernard L. Strobach.jpg
	15987 3-14-1896 "Rib Lake" Taylor County Star & News, top half, J.J. Kennedy office.jpg
	15987A ibid bottom half, E.C. Getchel & Shaw Tannery..jpg
	15988 4-11-1896 "Taylor Co. Garden Spot of Northern Wisconsin.jpg
	15988A ibid, bottom half, "Farmers Affidavits".jpg
	15988B ibid, Charles Seidel's letter re Rib Lake 11-1895.jpg
	15989 1898 Assesment-tax roll Taylor County, horses, cattle, wagon, watches, etc..jpg
	15989A ibid.jpg
	15990 3-26-1898 Armour Packing v. J.J. Kennedy, notice of sale of execution.jpg
	15990A ibid, legal descriptions of lands to be sold.jpg
	15990B ibid, legal descriptions signed by Sylvester Nusser.jpg
	15991 c. 1908 Anton Brost, Sr., (second from left) deer hunting gang, Town of Corning.jpg
	15992 12-17-1947 Norbert J. Brost & truckload from Salem Lake to Frost Veneer, Antigo, Wis..jpg
	15993 1954 "N.J. Brost Trucking Co., Medford, Wis." flat bed truck & logs..jpg
	15994 5-1962 Norbert J. Brost semi-truck loaded with Rib Lake.jpg
	15995 1974 "The Story of Old No. 4" "Prentice People" Omark Industries.jpg




	15995A p. 2, P. Leo Heikkinen, founder of Prentice Hydraulics.jpg
	15995B ibid, p. 3.jpg
	15995C ibid p. 4.jpg
	15995D ibid p. 5.jpg
	15995E ibid p. 6, photo of Old No. 4 restored..jpg
	15996 8-31-1996 Leo Heikkinen day - Prentice Progress Days - cover.jpg
	15996A ibid p. 2.jpg
	15996B ibid p. 3.jpg
	15996C ibid. p. 4 A History of Heikkinen Machine Coi..jpg
	15996D ibid p. 5 History of Omark, Prentice Hydraulics.jpg
	15996E ibid p. 6 P. 1940 truck with winch.jpg
	15996F ibid p. 7.jpg
	15996G ibid p. 8 P. loaders on Soo Line Railroad flat cars.jpg
	15997 Abstract of Title, Lot 16, Block D, McComb's Racing Park Addition to Rib Lake.jpg
	15997A cover page, 6-23-1903 p. 1.jpg
	15997B ibid p. 2.jpg
	15997C ibid p. 3.jpg
	15997D ibid p. 4.jpg
	15997E ibid p. 5.jpg
	15997F ibid p. 6.jpg
	15997G ibid p. 7 signed G.A. Gowey, Abstractor.jpg
	15998 9-10-1952 Appraisal, Lot 16, Block D, McComb's Racing Park Addition,.jpg
	15999 P. 7-22-2012 5 years of scanning Rib Lake History.jpg





























16000-16099


	16000 P. 7-22-2012 scanning image #6,000 into Rib Lake Historical Society computer.jpg
	16001 P. 7-22-2012 Robert P. Rusch creates index to image #6,000 as Cindy A. Sommer.jpg
	16003 Iron Washer from Rib Lake Tannery site found 7-22-2012.jpg

	16004 Black solid substances 2 x 4 x 3 inches, found at Rib Lake Tannery site 7-22-2012.jpg
	16005 unidentified ceramic cone object, circular at base.jpg
	16005A side view.jpg
	16006-c. 1885, rose painted plate given as present to Albert & Paulina Steiner.jpg
	16007 P. 6-2012 former Gebauer barns at Schoenwalde, Germany-since 1945 Budzow, Poland.jpg
	16008 Spring, 2012 "Chips & Sawdust" quarterly newsletter.jpg
	16008A "The Phoenix Log Hauler" by Arley R. Engel.jpg
	16008B & C "The Average load of logs pulled by horses was 5,000-7,000 board feet.jpg
	16009 George J. Kelnhofer family tree.jpg
	16009A ibid p. 2.jpg
	16010 obit, Mrs. Ida Mathilda Kelnhofer nee Klein, last known as Mrs. Albert Yorde.jpg
	16011 P. George Kelnhofer & Ida Klein wedding portrait 5-8-1895.jpg
	16012 wedding invitation 5-8-1895 for George Kelnhofer & Ida Klein.jpg
	16013 W. 2000 family history note by Faye Amo Kelnhofer.jpg
	16014 P. c. 1900 Anne Klein & Martin Steen wedding portrait.jpg
	16015 P. c. 1900 L. Mr. & Mrs. George Kelnhofer stand in front of Chelsea, Wis. home..jpg
	16016 P. 2000 note of Faye Amo re George Seidel acquisition of Kelnhofer store..jpg
	16017 P. c. 1908 Kelnhofer store.jpg
	16018.jpg
	16019.jpg
	16020 P. c. 1908 George & Mildred Kelnhofer preparing to unload wagon.jpg
	16021 P. c. 1900 8-man crew load peeled hemlock logs on sleigh, top loader George Kelnhofer.jpg
	16022 P. 1905 Taylor County Board of Supervisors.jpg
	16023 c. 1900 P. Right-Edward Kelnhofer, Left-Mildred Kelnofer.jpg
	16024.jpg
	16025 c. 1900 P. 8 men pose with beer bottles.jpg























	16026 Family tree of Joseph Kelnhofer, Sr., and wife, Mary Weiss, parents of George J. Kelnhofer.jpg
	16026A ibid, page 2.jpg
	16027 P. c. 1900 Joseph Kelnhofer, Sr., & wife, Mary.jpg
	16028 P. c. 1915 L-R Rozina, Helen & Mathilda Kelnhofer confirmation.jpg
	16029 Postcard 6-6-1910 Joseph Kelnhofer to brother George Kelnhofer.jpg
	16029A P. Locomotive X4014, 2x8x8x2 Southern Pacific Railroad.jpg
	16030 P. c. 1915 Joseph Kelnhofer, Jr..jpg
	16031 W. c. 2000 note re Joseph Kelnhofer, Jr. by Faye Amo.jpg
	16032 P. c. 1910 Clement Kelnhofer.jpg
	16032A note c. 2000 re Clement Kelnhofer by Faye Amo.jpg
	16033 P. 1913 Ava Clementina Kelnhofer, last known as Mrs. Ava Lester.jpg
	16034 obit. 1-23-1957 Dr. Clement C. Kelnhofer (11-22-1875 to 1-1957).jpg
	16035 P. c. 1903 Dr. R. E. Sommers School of Pharmacy, Colby, Wis.jpg
	16036 W. Frank J. Klein - Teresa (Theresa) Peche children.jpg
	16036A emigration information on Klein, Gilge, Steiner & Gebauer families.jpg
	16036B Map Mocker (Mokre) & Schoenwalde (Budzow) Silesia.jpg
	16037 P. c. 1900 Frank J. Klein & Theresa Klein nee Peche.jpg
	16038 P. c. 1915 Mr. & Mrs. Frank J. Klein & children.jpg
	16039 P. c. 1910 L-Anna Klein aka Mrs. Martin Steen & mother, Theresa Klein.jpg
	16040 P. c. 1910 Gottlieb Peche farmstead-Town of Greenwood.jpg
	16041 P. c. 1910 Fred Peche farmstead.jpg
	16042 P. c. 1910 Edward Klein & Bertha Wittke wedding portrait.jpg
	16043 P. Mr. & Mrs. Edward Klein & children; Ida, Ed, George, Olga, Frieda & Bertha.jpg
	16044 9-6-1995 Star News "George & Frieda Klein celebrate 65th anniversary".jpg
	16045 8-27-1930 George Klein & Frieda Zuleger wedding portrait.jpg
	16046 P. c. 1930 George Bartelt & Bertha Klein wedding portrait.jpg
	16047 P. c. 1910 Henry Stelling & Olga Klein wedding portrait.jpg
	16048 P. Mr. & Mrs. Henry Stelling wedding party at reception.jpg

	16049 P. c. 1910 Mr. & Mrs. Henry & Olga Stelling wedding party.jpg
	16050 P. c. 1915 Twins of Mr. & Mrs. Henry Stelling, L-R Clarence & Elmer.jpg
	16051 c. 1920 L-R Clarence, Elmer & Edward Stelling.jpg
	16052 c. 1935 Ed & Gladys Stelling wedding portrait.jpg
	16053 c. 1945 Ralph Stelling, son of Ed & Gladys, confirmation.jpg
	16054 c. 1960 Mr. & Mrs. Ralph & Phyllis Stelling & children.jpg
	16055 P. 10-23-1907 Anna Stelling & Emil Ziemke wedding reception.jpg
	16056 P. c. 1920 Robert Klemm & Cari ____ wedding reception.jpg
	16057 P. c. 1910 Reinhold Mielke & wife Pauline, nee Klein, & daughter Bertha.jpg
	16058 7-24-1958 obit Reinhold Mielke, Rib Lake Herald.jpg
	16059 c. 1925 William Dirking & wife Tellie nee Mielke.jpg
	16060 c. 1920 William Thoni & weife Bertha Mielke wedding portrait.jpg
	16061 c. 1930 25th wedding anniversary celebration for George J. Kelnhofer & wife Mathilde.jpg
	16062 deed by guardian Joseph Hebda to Ida M. Yorde nee Kelnhofer.jpg
	16062A back-signature of Attorney Clifford Curran.jpg
	16063 5-4-1935 deed by Ida M. Yorde to brother, Arthur G. Kelnhofer.jpg
	16063A Map 1913 part of T33 R2E "Soo" line railroad divides George J. Kelnhofer farm.jpg
	16064 farm home with long porch of George J. Kelnhofer.jpg
	16064A P. c. 1910 Sleigh at Kelnhofer farm.jpg
	16065 P. 7-23-1914 Rib Lake Lumber Company mill fire.jpg
	16066 P. 7-23-1914 2 men with fire hose douse Rib Lake Lumber Company mill fire.jpg
	16067 P. c. 1910 "Main Street" actually McComb Ave., view north.jpg
	16068 P. c. 1920 St. John's Evangelical Lutheran Church in Rib Lake.jpg
	16069 P. 1910 Fayette Ave. & new Rib Lake High School-view from tannery smokestack.jpg
	16069A P. c. 1912 United States Leather Co. tannery at Rib Lake.jpg
	16070 P. c. 1900 "Peter Waschtka's home at Chelsea".jpg
	16071 P. Prairie tents as Dallas, South Dakota, a picture postcard to George J. Kelnhofer.jpg

























	16072 P. Mr. & Mrs. Otto Olson-"Tavern owner at Ma Dodge's Café".jpg
	16073 P. c. 1910 William Goeltz & wife Ida nee Wagler wedding portrait.jpg
	16074 P. George J. Kelnhofer funeral flowers at Rib Lake Lakeview Cemetery.jpg
	16075 12-9-1960 obit Albert Yorde, aka Jorde; second husband of Ida Kelnhofer, nee Gilge.jpg
	16076 c. 1945 Albert Yorde (x) playing schaffskopf-Sheepshead.jpg
	16077 P. 1910 Rib Lake High School band-in high school classroom, arrow marks Edward Kelnhofer.jpg
	16078 P. 1920 Edward Kelnhofer binding corn with 3 horses.jpg
	16079 P. 1915 Edward Clement Kelnhofer.jpg
	16080 P. c. 1912 Robert Ludwig Rusch-center; top left-Emil Krushat.jpg
	16081 P. 1922 "Rib Lake Citizen's Cornet Band".jpg
	16082 P. c. 1920 tramway crew; L-Harold Patrick.jpg
	16082A.jpg
	16082B P. c. 1940 Tramway decline to ground level in dry yard.jpg
	16083 P. c. 1910 Emil Wiegelt in hunting garb.jpg
	16084 P. 9-25-1919 wedding party L-R, Mildred Kelnhofer, Elmer Scott.jpg
	16085 P. c. 1908 Mildred Kelnhofer-center-first row-in her 5th grade class at Rib Lake.jpg
	16086 P. c. 1910 St. John Evangelical Lutheran Church in Rib Lake.jpg
	16087 c. 1915 W. insecticide instructions initialed by Edna Mildred Kelnhofer.jpg
	16087A backside "spelling words".jpg
	16088 P. c. 1920 George Seidel & wife Edna Mildred, nee Kelnhofer.jpg
	16089.jpg
	16090.jpg
	16091.jpg
	16092.jpg
	16093.jpg
	16094.jpg
	16094A.jpg
	16095.jpg

 16095A.jpg
 16095B.jpg
 16096.jpg
 16097.jpg
 16098.jpg
 16099.jpg

16100-16199

 16100.jpg
 16100A.jpg
 16101.jpg
 16102.jpg
 16103.jpg
 16104 P. c. 1915 Ida Amelia Kelnhofer, nee Gilge 5-3-1899 to 10-8-1989.jpg
 16105.jpg
 16105A.jpg
 16106.jpg
 16107.jpg
 16108.jpg
 16109.jpg
 16110.jpg
 16111.jpg
 16112.jpg
 16112A.jpg
 16113.jpg
 16114.jpg
 16115.jpg
 16116.jpg
 16117 P. c. 1939 R-L Faye A. Kelnhofer.jpg
 16118 5-1943 Pastor O.E. Hoffmann & confirmands.jpg

	16119 P. 1943 Faye Audrey Kelnhofer as confirmand.jpg
	16120 C, D, E & F.jpg
	16120, 16120A & B.jpg
	16121 P. c. 1950 Faye Audrey with parents, Edward C. Kelnhofer and Ida Kelnhofer, nee Gilge.jpg
	16122 P. c. 1950 Viola Ann Bleck.jpg
	16123 P. 1946 Rib Lake High School Band.jpg
	16124 P. 1946 Faye Audrey Kelnhofer.jpg
	16125 P. 1950 Nurse Graduation Class, St. Joseph's School of Nursing.jpg
	16125A 1947 St. Joseph's School of Nursing, Marshfield, Wis..jpg
	16126 P. c. 1950 Gem Products Shoe Factory interior, Rib Lake.jpg
	16127 8-8-1952 Rib Lake Golden Jubilee program.jpg
	16128 P. 1952 Jubilee parade on McComb Ave.,.jpg
	16129 P. 1952 Menning's Barber Shop float.jpg
	16130 P. 1952 Kathleen Schabel in Jubilee parade passing Gambles Hardware.jpg
	16131 P. c. 1980 Ida & Edward Kelnhofer.jpg
	16132.jpg
	16133 P. c. 1920 locomotive with snow plow.jpg
	16133A.jpg
	16134 P. c. 1915 Rib River.jpg
	16135 P. c. 1915 Rib River "135 W.R.C." 2 trout fishermen.jpg
	16136 P. c. 1915 Little Rib Lake.jpg
	16137 P. c. 1915 "Harper Lake" "A photo by Brown." View to SE.jpg
	16138 P. c. 1915 "Spirit River Dam" now defunct logging dam on Spirit River.jpg
	16139 P. c. 1915 Rural free postman John Schaack in horse-drawn buggy.jpg
	16140 P. 7-21-1909 "Flood at Ashland, Wis".jpg
	16141 P. c. 1905 "High School, Rib Lake, Wis. W.R.C. #74".jpg
	16142 P. "Street Scene, Boyd, Wis.".jpg
	16143 8-5-2012 modified mission statement of Rib Lake Historical Society.jpg
	16144 P. 7-23-2012 Rib Lake Historical Society, LLC, office & archives.jpg




	16145 P. 7-23-2012 Eva Ultra Schnee Rusch.jpg
	16146 P. P. 7-22-2012 Cindy Sommer types Index to Photo & Document collection.jpg
	16147.jpg
	16148.jpg
	16149.jpg
	16150.jpg
	16151.jpg
	16152.jpg
	16153.jpg
	16154.jpg
	16155.jpg
	16156.jpg
	16157.jpg
	16158.jpg
	16159.jpg
	16160.jpg
	16161.jpg
	16162 11-13-1896 Battismal certificate of Edward C. Kelnhofer, aka Edward Klement, in German.jpg
	16163 5-15-1896 Zur Erinnerung an Der Tag Der Confirmation, Edward K. Kelnhofer.jpg
	16163A Seal.jpg
	16164 12-16-1925 Trav Schein - Albert Yorde & Ida M. Kelnhofer.jpg
	16164A ibid, bottom.jpg
	16165 7-3-1898 Baptismal certificate of Eda M. Kelnhofer.jpg
	16165A ibid, bottom, Church seal in German, Preieinigkelts Kirche.jpg

	16166 7-24-1853 Tauf Zevonis Ida Mathilda, daughter of Franz Joseph Klein.jpg
	16167 5-8-1895 mariage certificate of George J. Kelnhofer and Ida M. Klein.jpg
	16167A ibid, bottom.jpg
	16168 2-13-1897 Elsa Emilia Augusta Schwoch, Erinnerung an Der Tag Der Confirmation.jpg
	16168A ibid, bottom.jpg
	16169 4-9-1911 confirmation certificate, Theodore Schwoch.jpg
	16169A ibid, bottom.jpg
	16170 5-29-1885 confirmation schein (certificate), Ernst Berthold Schwoch.jpg
	16171 7-13-1949 Envelope from Theodore Schwoch, Aid Association for Lutherans.jpg
	16172 12-3-1896 Naturalization Certificate for Ernst Schwoch.jpg
	16172A ibid, bottom Taylor County seal.jpg
	16173 9-21-2000 Star News "Still Going Strong after 100 Years".jpg
	16173A ibid, bottom P. David & Conrad Roder.jpg
	16174 W. Gilge family in Germany; "Evangelical Parish Mocker, Schlesien".jpg
	16175 P. c. 1900 Gottlieb Gilge, father of Johann.jpg
	16175A W. Descendants of Friedrich Gilge & wife Anna Rosina.jpg
	16175B P. Anna Rosina Peche, lka Mrs. Gottlieb Gilge c. 1900.jpg
	16176 P. c. 1920 Johann Gilge & wife, Maria Magdalena, nee Franz.jpg

	16177 P. c. 1920 Johann Gilge farmstead, SW NE 31-33-3E, Town of Rib Lake.jpg
	16178 P. c. 1900 Johann Gilge & wife Maria Magdalena, nee Franz, & children.jpg
	16179 Maria Magdalena Franz, lka Mrs. Johann Gilge, history written in German schrift c. 1980.jpg
	16179A-p. 2.jpg
	16180 P. c. 1920 "German Lutheran Church".jpg
	16181 P. c. 1920 Fawn Valley Grade School, NW NW 32-33-3E.jpg
	16182 P. c. 1925 Johann Gilge farm, NB-log barn, SW NW 31-33-3E.jpg
	16183 P. c. 1934. 1-Elsie Gilge, nee Bertzlaff, aka Mrs. William Gilge.jpg
	16184 P. c. 1940 Mr. & Mrs. Johann & Maria Magdalena Gilge at home.jpg
	16185 P. c. 1925 Edward Franz, nicknamed "Kaput,".jpg
	16186 P. c. 1920 Mr. & Mrs. Wilhelm & Helena Franz & children.jpg
	16187 P. c. 1935 Helena Franz and son, William.jpg
	16188 P. c. 1930 L-R Louis & Oscar Mohr, children of Theresa, nee Franz.jpg
	16189 picture postcard of scenes at Mocker, "O.S." Ober Schlesien.jpg
	16190 P. c. 1880 Frederick Gilge, spouse & children; brother of Johann Gilge.jpg
	16190A backside-ad for photographer Leopold Munk, dba "Troppau.jpg
	16191 W. Johann Gilge children; c. 1985.jpg
	16191A ibid, additions by R.P. Rusch 8-2012.jpg

	16191B ibid, page 2.jpg
	16191C ibid, page 3.jpg
	16192 P. c. 1900 Gustave Muerkoester, in German Army uniform, married to Arma Gilge.jpg
	16192A back side.jpg
	16193 P. c. 1900 Mr. & Mrs. Arma & Gustave Muerkoster.jpg
	16194 3-19-1981 Bertha Puhle, nee Gilge, memorial card in German.jpg
	16195 Ahnentafel (geneology) Else Wahlers, nee Puhle, note re Gottlieb Gilge.jpg
	16195A W. Descendants of Julius Gilge & wife, Martha Emilie Rusch.jpg
	16195B p. 2 children; Arthur Wilhelm, Mildred Elsie, Herman Otto,.jpg
	16195C Ibid page 3 children; Bernice Violet, lka Mrs. Conrad Roder.jpg
	16196 P. 9-19-1911 wedding of Julius Gilge & Martha Emilie Rusch.jpg
	16197 W. Wedding of my sister, Martha Emilie Rusch, to Julius Gilge.jpg
	16198 P. 9-19-1911 wedding portrait Julius Gilge and Martha Emilie Rusch.jpg
	16199 obit 12-27-1971 Julius Gilge.jpg


16200-16299

	16200 Elmer Rudolph Gilge memorial card 4-25-2001.jpg
	16200A back.jpg
	16201 Herman Otto Gilge memorial card 8-23-1992.jpg

	16202 P. c. 1915 Martha E. Gilge, nee Rusch, holding child.jpg
	16203 P. c. 1915 Robert Ludwig Rusch, 12-23-1892 to 7-12-1952.jpg
	16204 P. c. 1943 Hugo Carl Gilge.jpg
	16205 W. 9-2007 Walter Rueben Gilge memorial card.jpg
	16206 W. 2-5-1992 Autobiography, Walter R. Gilge.jpg
	16206A P. c. 1944 Walter R. Gilge.jpg
	16207 P. 1945 Herman Otto Gilge.jpg
	16208 P. c. 1945 Julius Alfred Gilge.jpg
	16209 8-5-1994 W. Gilge family tree; descendants of Julius Gilge & Martha Emilie.jpg
	16209A ibid p. 2 bottom.jpg
	16210 P. c. 1945 Bernice Violet Gilge, lka Mrs. Conrad Roder.jpg
	16211 W. Descendants of William Gilge & Elsie Gilge, nee Bertslauch.jpg
	16212 P. 9-28-1919 wedding portrait-Wilhelm (William) Gilge & Elsie Bertslauch.jpg
	16213 P. c. 1940 Mr. & Mrs. William & Elsie Gilge.jpg
	16214 P. c. 1930 Mr. & Mrs. William & Elsie Gilge & children.jpg
	16215 6-5-1975 William Gilge memorial card.jpg
	16216 6-5-1975 obit, William Gilge.jpg
	16217 P. c. 1950 Raymond Gilge-son of William & Elsie Gilge, died in a car accident.jpg

	16218 W. 1992 "Historical Writer Jeanette Gilge".jpg
	16219 W. 1993 "Author [Jeanette Gilge] to be at Medford Library".jpg
	16219A cover page 1988 "All Things Heal in Time" Book by Jeanette Gilge.jpg
	16220 W. 7-15-1993 Jeanette Gilge & Robert Barnes wedding announcement.jpg
	16221 P. c. 1930 Elvira Edna Gilge high school graduation.jpg
	16222 P. c. 1935 L-R Mildred Gilge, Elvira Gilge, Jean Mauch.jpg
	16223 W. 1924 "Train strikes loaded auto-seven injured" Milwaukee Journal.jpg
	16224 P. 1924 site of William Gilge car accident with Milwaukee Road train.jpg
	16224A ibid.jpg
	16225 1910 Ida A. Gilge School [Fawn Valley] "souvenir" cover.jpg
	16225A ibid, page 1 [Fawn Valley] public school, District 3, Rib Lake.jpg
	16225B p. 2 ibid, pupils, including Ida A., Frieda & Elsie Gilge.jpg
	16225C ibid. p. 3 & 4 "The close of school".jpg
	16225D ibid p. 5.jpg
	16225E ibid p. 6 poem.jpg
	16226 biography Ida A. (Amelia) Gilge.jpg
	16227 P. 6-1912 L-Ida Amelia Gilge at confirmation.jpg
	16228 6-1912 Rib Lake Herald clipping identifying confirmands.jpg

	16229 9-25-1919 Edward C. Kelhofer & bride, Ida A. Gilge.jpg
	16230 P. c. 1920 Armela Mauch, Roman Catholic nun.jpg
	16231 W. Descendants of Elsie Anna Gilge & Daniel Emmet Conlon.jpg
	16232 P. c. 1925 Mr. & Mrs. Daniel Emmet Conlon.jpg
	16233 8-14-1970 obit. Elsie A. Conlon, nee Gilge.jpg
	16234 P. c. 1910 L-R William Gilge, Ernest Juse, George Stelling.jpg
	16235 P. c. 1920 P. Kaske farmstead, SW SW 18-32-3E, Town of Rib Lake, tornado damage.jpg
	16236 P. c. 1930 Wisconsin State Prison, Waupun, Wis..jpg
	16236A ibid, front wall.jpg
	16236B ibid.jpg
	16236C ibid, back wall.jpg
	16236D ibid, going to the shops.jpg
	16236E ibid, "cell house".jpg
	16236F ibid, dining room.jpg
	16236G ibid, chapel.jpg
	16236H ibid, female convicts in flower garden.jpg
	16237 P. c. 1930 "Twine plant, State Prison, Waupun, Wis.".jpg
	16237A ibid, "machine that winds the balls" of twine.jpg
	16237B ibid "the [binder twine] spinning machine".jpg

	16238 P. c. 1915 swing (rotating) bridges over mouth of Milwaukee River, Milwaukee, Wis..jpg
---	--

16300-16399

	16300 P. 1908 "Posing in the woods" Photographer R.P. Brown then resided in Rib Lake.jpg
	16301 P. c. 1909 9 hunters & 9 deer.jpg
	16301A back 11-9-1909 postmarked to Mr. William Haag.jpg
	16302 P. c. 1910 view of "The Flats" (2).jpg
	16303 P. c. 1930 "Tourist Camp, Rib Lake, Wis. c 521" in 2012 site is Rib Lake Village park.jpg
	16304 12-1979 Star News "There were a lot of Memories".jpg
	16304A ibid, page 2, Southwell, "Shouse" Rosenfeldt bought Lakeside in 1946..jpg
	16305 P. 12-1979 South side "Lakeside Tavern" sign; fire through roof.jpg
	16306 P. 12-1979, firemen on roof of Lakeside Tavern.jpg
	16307 P. 12-1979, fire engulfs Lakeside Tavern.jpg
	16308 P. 12-1979 7-UP soda sign melts on Lakeside Tavern.jpg
	16309 P. c. 1914 Rib Lake Tannery; right-tanbark; center-boiler house; left-vat house; view SW.jpg
	16310 P. c. 1915 "view on Silver Creek near Westboro, Wis.".jpg
	16311 P. 9-22-2012 Cindy Sommer & Dennis Kuehling at Rib Lake Historical Society.jpg

	16311A 9-22-2011 The Three Musketeers; L-R Bob Rusch, Dennis Kuehling & Cindy Sommer.jpg
	16312 8-16-2012 Star News "Rib Lake Ice Age Days Parade" "Remembering Elvis".jpg
	16312A Rib Lake High School Band.jpg
	16312B ibid P. future cowgirl.jpg
	16312C ibid P. antique car.jpg
	16312D ibid P. Ugh mobile.jpg
	16312E ibid P. which way to flowers - Schubert's True Value Hardware.jpg
	16312F ibid P. Rib Lake Historical Society float, "From Bedrock to Rib Lake Lake".jpg
	16313 P. 8-12-2012 The Flintmobile - Rib Lake Historical Society float.jpg
	16314 P. 8-12-2012 Rib Lake Historical Society Ice Age Days float.jpg
	16315 P. 8-12-2012 Kristin & Rodney Strobach and children.jpg
	16316 P. 8-12-2012 Rib Lake Historical Society logo sign & revised mission statement.jpg
	16317 9-3-2012 Rib Lake Historical Society shipping label.jpg
	16318 Map Camp 9 of Rib Lake Lumber Company site.jpg
	16318A-Map 10-11-2012 Camp 9 & Camp 6 Rib Lake Lumber Company location.jpg
	16318B Map 10-10-2012A Camp 9 from Ed Blomberg recollections.jpg
	16318C Map 10-10-2012 Tank hole site adjacent to Camp 9.jpg

	16318D Map 10-17-2012 Rib Lake Lumber Company Camp 6.jpg
	16318E Map 10-18-2012 Rib Lake Lumber Company camp 6.jpg
	16319 P. 9-2012 Steam hauler chain found by Roger Blomberg, c. 1997.jpg
	16320 P. 8-27-2012 Meadow at Rib Lake Lumber Company Camp 9.jpg
	16321 P. 8-27-2012 Roger Blomberg at shallow hole left from root cellar.jpg
	16322 P. 8-27-2012 tin cans at Camp 9 dump.jpg
	16323 P. 8-27-2012 artifacts found at Camp 9 dump.jpg
	16324 P. 8-27-2012 Bekah Strobach holds barrel hoop found at Camp 9.jpg
	16325 P. 8-27-2012 Bekah Strobach holds washing pan found at Camp 9 dump.jpg
	16326 P. Camp 13, Rib Lake Lumber Company, operated 1916-1921.jpg
	16327 Map 9-9-2012 Camp 13, Rib Lake Lumber Company "building diagram".jpg
	16328 4-10-1986 envelope addressed to Robert P. Rusch by Herman A. Rusch.jpg
	16328A L. giving opinion on building on photo 16326.jpg
	16328B signing by Herman A. and Martha H. Rusch "Dad" and "Mom".jpg
	16329 O G hemlock siding milled c. 1910 by Rib Lake Lumber Company.jpg
	16329A ibid, two pieces of OG hemlock siding fitted to tongue in groove.jpg
	16330 4-9-1959 Star News "History of Chelsea" by Edwin Knauth.jpg
	16330A ibid p. 2.jpg

	16331 W. "On Road-On Trail Rally-34th annual 4 wheelin with feelin" 10-16-2012.jpg
	16331A ibid back, p. 2.jpg
	16332 Baptismal certiciate 9-28-1890 Oskar (Oscar) Rusch, born 9-9-1890 in Fairchild.jpg
	16333 Die Familie Rusch - Retzlaff; the Rusch-Retzlaff family history.jpg
	16333A ibid-English translation.doc
	16334 Portrait, Herrmann Emanuel Rusch.jpg
	16335 Map, Bromberg & Karlsdorf.jpg
	16336 W. Historical Relationship, Klatt, Knop, Rusch, Lange families 5-8-1985.jpg
	16336A ibid progeny of Albert Knop (aka Pa Knop, aka Meister Knop).jpg
	16336B-right side.jpg
	16337 Obituary Hermann Emanuel Rusch, 1-12-1902, Rib Lake Herald.jpg
	16338 Memorial Card - Hermann E. Rusch "in Liebender Erinnerung".jpg
	16339 W. "Life of Hermann E. Rusch, 4-9-1861 to 1-7-1912.jpg
	16339A ibid p. 2.jpg
	16339B ibid p. 3.jpg
	16339C ibid p. 4.jpg
	16340 P. Hermann E. Rusch and second wife, Ida, nee Lange, c. 1896.jpg
	16341 P. c. 1893 Hermann E. Rusch & first wife, Wilhelmine Auguste Louise, nee Klatt.jpg

	16342 W. Hermann E. Rusch family group sheet and wife #1, Wilhelmine Klatt.jpg
	16343 M. 1913 Standard Atlas of Taylor County.jpg
	16344 5-28-1905 Erinnerung An Der Tag Der Confirmation.jpg
	16345 P. 8-18-2012 grave of Howard J. Rusch, (2-25-1929 to 8-11-2012) Phelps, WI.jpg
	16347 Memorial Card 8-16-2012 Howard J. Rusch.jpg
	16347A cover.jpg
	16348 8-16-2012 Howard J. Rusch bulletin, going home service.jpg
	16348A ibid p. 3 & 4.jpg
	16348B ibid p. 5 & 6.jpg
	16348C ibid cover.jpg
	16349 P. 6-1980 Rusch siblings at Eau Claire Co. Park reunion.jpg
	16350 P. c. 1980 Parents & in-laws of Robert P. Rusch.jpg
	16351 P. c. 1990 Boyhood home of Robert P. Rusch, 5947 N. 66th Street, Milwaukee, WI.jpg
	16352 P. c. 1984 L-R Martha H. Rusch, Mary Ann Rusch.jpg
	16353 P. c. 1980 Rusch Spirit Lake cabin.jpg
	16354 P. c. 1980 Herman A. Rusch with eldest son, Everett A. Rusch.jpg
	16355 P. c. 1960 Robert Paul Rusch as Granville High School student, Milwaukee, WI.jpg
	16356 Painting c. 2005 "The Gathering" by Lisa A. Fifield nee Rusch.jpg

 16356A back-biography.jpg
 16356B handwritten note.jpg
 16357 Painting by Lisa A. Fifield nee Rusch "Bird Funeral".jpg
 16357A Handwritten note by Lisa M. Fifield.jpg
 16357B ibid p. 2.jpg
 16357C water color by Lisa A. Fifield "Dance of the Elk Women".jpg
 16358 6-10-1893 "J.J. Kennedy" Taylor Co. Star & News reprint.jpg
 16359 Map 3-1-2012 Rib Lake Lumber Company Camp 14.jpg
 16360 Annotations to map 10-1-2012 [16359].jpg
 16360A ibid p. 2.jpg
 16361 Map 10-2-2012 Rib Lake Lumber Company Camp 14.jpg
 16362 Map 10-3-2012 Rib Lake Lumber Company Camp 14.jpg
 16363 Map 10-4-2012 Rib Lake Lumber Company Camp 14.jpg
 16364 W. Abstract of Title, Lot 5, Block A, original plat of Village of Rib Lake.jpg
 16364A ibid p. 1.jpg
 16364B ibid p. 2 patent, Govt. Lot 9 26-33-2E sold 12-26-1881 to John J. Kennedy.jpg
 16364B2 ibid, note-land to north-Govt Lot 10.jpg
 16364C ibid p. 4.jpg

	16364D ibid p. 5 original plat of Village of Rib Lake 6-11-1895.jpg
	16364E-ibid p. 6 Sale to Ralph R. Dresdan for \$2125 implying a relatively expensive hom.jpg
	16364F ibid p. 7 foreclosure & sheriff's deed to Herman Rindt.jpg
	16364G ibid, p. 8 10-14-1931 deed to Lehman Post #274 American Legion.jpg
	16364H ibid p. 9 1933 unpaid taxes.jpg
	16364I ibid p. 11 First National Bank of Rib Lake absorbed by State Bank of Medford.jpg
	16364J ibid p. 12 Lehman Post - now Lehman-Clendenning Post, sells 11-13-1945.jpg
	16364K ibid p. 14.jpg
	16364L ibid p. 15.jpg
	16364M ibid p. 16 8-4-1949 sale to Summer A. Lewis, et ux.jpg
	16364N ibid, p. 14 8-24-1945 sale to John J. Dolezalek, et ux, Phyllis M..jpg
	16365 8-31-1994 "How Charlestown became Whittlesey, Wisconsin" by Robert P. Rusch.jpg
	16365A ibid p. 2 Wisconsin Central constructions began northward from Colby.jpg
	16365B 1874 inspection Town of Taylor Co. by Governor William R. Taylor.jpg
	16365C 6-2-1877 Worcester-Chippewa crossing railroad gap closed with Ezra Whittlesey.jpg
	16365D Charlestown, Wis. named for Charlestown, Massachusettes.jpg
	16365E ibid p. 6 Asalp Whittlesey biography.jpg





	16365F ibid p. 7 Whittlesey dam authorized in 1876.jpg
	16365G ibid p. 8 1881 description of "Whittlesey".jpg
	16365H ibid p. 9 2-27-1881 plat of Whittlesey, Wis., recorded in Taylor County by George Norton.jpg
	16365I ibid p. 19 First timetable to mention Whittlesey, Taylor County, is 10-23-1898.jpg
	16365J ibid p. 11, initials of author, Robert P. Rusch.jpg
	16365K 2-27-1882 Plat of Whittlesey, Wis..jpg
	16366 Map 8-8-1988 Charlestown-Whittlesey, Taylor Co., Wis.jpg
	16367 Map 2-27-1882 Plat, Village of Whittlesey, Wis. by A.S. Russel, C.E.jpg
	16367A ibid, certification by Surveyor A.S. Russell, Civil Engineer.jpg
	16367B ibid, certification by George W. Norton & Emma Norton, landowners.jpg
	16367C Acknowledgement by Elias S. Urquhart re George W. Norton.jpg
	16368 Map 1-1-1875 Wisconsin Central Railroad & connections.jpg
	16368A ibid - Wisconsin enlargement.jpg
	16368B ibid, annotations by Robert P. Rusch.jpg
	16369 W. Asaph Whittlesey Bio. "Ashland's founder trekked 240 miles to give north voice.jpg
	16370.jpg
	16371.jpg
	16372 Map c. 1-2-1900 Wisconsin Central Lines.jpg

 16372A ibid close-up-Rib Lake area.jpg
 16373.jpg
 16373A.jpg
 16373B.jpg
 16373C.jpg
 16373D.jpg
 16373E.jpg
 16373F.jpg
 16373G.jpg
 16374.jpg
 16374A.jpg
 16374B.jpg
 16375.jpg
 16375A L. Larry Easton to Robert P. Rusch 9-1-1994.jpg
 16375B Map 1886 Wisconsin Central Line showing Whittlesey and railroad & timetable.jpg
 16375C ibid stations-Medford, Chelsea, Westboro, Ogema, Phillips, etc. no Whittlesey.jpg
 16376 P. 1908 "Spirit Lake Drive" logging dam at outlet of Little Spirit Lake.jpg
 16377 P. 1908 "Spirit Lake Drive" 6 men with aid of caulked boots stand on peeled hemlock logs.jpg

	16378 P. c. 1908 Spirit River meandering past Big (North) Spirit Lake.jpg
	16379 P. c. 1925 Ole A. Peterson saw & shingle mill in Rib Lake.jpg
	16380 P. c. 1910 "James Water's Mill" Spirit Lake, Wis".jpg
	16381 Map 1913 Stephan A. Konz sawmill, Rib Lake.jpg
	16382 L. 10-1-2012 R.L. "Larry" Konz to Robert P. Rusch.jpg
	16383 Biography Stephan Anton Konz by Mary Kenz Fisher 2-1977.jpg
	16383A.jpg
	16383B 1896 move to Rib Lake.jpg
	16383C 1907 new farm home on SW SW 13-32-2E, Town of Greenwood.jpg
	16383D Move from Rib Lake to Black Creek c. 1915.jpg
	16384 Ad, Konz Wood Products c. 1982.jpg
	16385 P. Larry Konz, Sr., and sons Dan, Dave, Larry, Jr.jpg
	16386 Ad "They sold the bark & burned the logs" Konz Box & Lumber Co..jpg
	16387 Ad, Konz Wood Products 1998.jpg
	16388 Ad, Konz Wood Products "We carry the load".jpg
	16389 1-3-2006 The Pros of Konz. Appleton pallet maker celebrates centennial.jpg
	16389A ibid p. 2.jpg
	16390 3-19-2006 The Post Crescent "I owe a lot to my dad" bio. Larry Konz.jpg
	16391 P. 8-28-2010 R.L. Larry Konz.jpg

	16392 P. 10-1991 Robert P. Rusch presenting to Wisconsin Forest History Association.jpg
	16392 Star News 12-2-1994 Westboro was a booming lumber town 80 years ago.jpg
	16392A ibid, bottom P. Hotel Lundeen.jpg
	16392B ibid, Dennis Makvin Harold was logomotive engineer.jpg
	16392C ibid, in 1921 Westboro Lumber Co. ceased operations & sold.jpg
	16393 P. 9-2012 Rib Lake Historical Society sign and mission statement.jpg
	16394 P. aerial photo Rib Lake Historical Society office & archives 9-25-2012.jpg
	16395 P. 9-20-2012 ATV party search for Rib Lake Lumber Company Camp.jpg
	16396 P. 9-20-2012 Harold Fliehs search for Rib Lake Lumber Company Camp.jpg
	16397 P. 6-20-2012 L-R Eva Ultra Rusch, Linne Henrickson, Harold Fliehs.jpg
	16398 P. Daniel McCluskey points to site of Camp 17.jpg
	16399 P. 9-20-2012 L-R Linne Henrickson & Dan McCluskey in alder.jpg







16400-16499


	16400 P. well casing, Rib Lake Lumber Company Camp 16.jpg
	16401 1997 Taylor Co. plat book-locations of Camp 16 & Camp 17.jpg
	16401A ibid, Camp 14 location per Harold Fliehs.jpg
	16402 Map 10-25-2012 Camp 14, Camp 16 and Camp 17 drawn on 1979

	quad.jpg
	16403 P. "Eva" runs former Rib Lake Lumber Company mainline.jpg
	16404 P. "lost log lake" A sedge meadow SE NE 13-33-2E, 8-2012.jpg
	16405 P. 8-2012 ibid extreme drought shrinks pond.jpg
	16406 L. 10-23-2012 Mike Wollmer, Executive Director, Ice Age Trail Alliance.jpg
	16407 P. 7-2011 Rusch Tree Farm, SW NE 13-33-2E.jpg
	16408 P. 7-2011 IAT Future route - old gravel pit, SW E 13-33-2E.jpg
	16409 P. 7-2012 IAT flag-yellow ribbon shows proposed trail.jpg
	16410 P. Raised IAT path past "gravel pit pond" 8-2012.jpg
	16411 P. Scott Komarek with small back hoe enlarging pond 9-2012.jpg
	16412 P. skid steer used to position guide boulders along IAT route 9-2012.jpg
	16413 P. Robert P. Rusch using lath to secure hay mulch.jpg
	16413A P. 9-28-2012 wood shaving & bark used for mulch hauled.jpg
	16413B P. IAT elevated path above spring water levels.jpg
	16414 P. wheel barrow at gravel pit pond, drought lowers water table - 6 feet in pond.jpg
	16415 P. hay & spruce bought mulch 9-2012.jpg
	16416 P. hill remnant at pit site, disease resistant and white pine-pinus resinosa-planted 2005.jpg
	16417 P. Eva along IAT elevated patch 9-2012.jpg

 16418 P. Marley in pond 9-28-2012.jpg
 16419 P. 10-24-2012 pond filled by 2 inches of rain.jpg
 16420 plat book 20 Sec. 13-33-2E, etc. & gavel pit pond site.jpg
 16421 P. 9-29-2012 Marley at “grove of Hercules” SW NE 13-33-2E.jpg
 16422 P. 9-29-2012 Motor vehicle access road to gravel pit pond.jpg
 16423 P. tree farm sign-land entered 50 years ago upon purchase.jpg
 16424 P. sign - “Welcome to Schoenwalde” land subjected 16425.jpg
 16425 P. 9-29-2012 Knowles-Nelson States Stewardship fundin.jpg
 16426 P. 9-21-2012 Martha & Herman Rusch Preserve.jpg
 16427 P. Trail Sign-Rib Lake Ski & Snowshoe Trails & Rusch Preserve.jpg
 16428 P. IAT & Timm’s Hill Trail signs on CTH C.jpg
 16429 P. Martha & Herman Rusch Preserve-view north, CTH C 9-21-2012.jpg
 16430 P. Eva Ultra Schnee Rusch - last photo.jpg
 16431 P. 9-21-2012 Friends of the Trail kiosk, Martha & Herman Rusch Preserve.jpg
 16432 P. ibid, sponsors contribute \$200 to become Friends of the Trail 9-21-2012.jpg
 16433 P. kiosk on CTH C, Martha & Herman Rusch Preserve.jpg
 16433A Reroute sign, IAT.jpg
 16434 Map “Rib Lake Ski Trails” “Rusch Preserve” c. 2000.jpg

	16435 P. 9-21-2012 Martha H. Rusch nee Gebauer dedication sign at Rusch Preserve.jpg
	16436 P. open Anti ATV gate & Robert P. Rusch 1985 Ford F-150 pick-up.jpg
	16437 P. Red pine, pinus resinosa, planted in old gravel pit at Rusch Preserve.jpg
	16438 P. 9-21-2012 Red pine have thrived at Rusch Preserve.jpg
	16439 P. Campsite fire spot, Rusch Preserve.jpg
	16440 P. Komarek Well Drilling started drilling 9-21-2012.jpg
	16441 P. pipe truck, Komarek Well Drilling at well site 9-21-2012.jpg
	16442 P. 8 a.m. well drilling starts on SE NE 12-33-2E, Rusch Preserve.jpg
	16443 P. drill truck control panel 9-21-2012.jpg
	16444 P. 9-21-2012 waste soil & rock & water ejected as well drilled.jpg
	16445 P. 9-21-2012 well casing added as well depends to 100 feet.jpg
	16446 P. Black Lab, Eva, loves water.jpg
	16447 P. new casing placed above old.jpg
	16448 P. casings being welded together.jpg
	16449 P. hose inserted to test water quality.jpg
	16450 P. pebbles & sand from 100 foot depth.jpg
	16450A P. pebbles & sand from 100 foot depth.jpg
	16451 P. test water is cold, clear, clean & copious.jpg

	16452 P. sign "Stille Nacht" [Silent Night] tent sites.jpg
	16453 P. Komarek Well Drilling, Ogema, Wis., a fourth generation business.jpg
	16454 P. Brothers Ted & Keith Komarek 9-21-2012.jpg
	16455 P. Ann K. Rusch & Komarek.jpg
	16456 P. Packing up to go home 9-21-2012.jpg
	16457 P. fresh coat of primer painted on self-draining hand pump 9-24-2012.jpg
	16458 P. mud covers site 9-25-2012.jpg
	16459 P. pump 2 feet above final grade awaits landscaping.jpg
	16460 P. Marley, mixed yellow lab-golden retriever, checks stone box.jpg
	16461 P. 18 yards crushed gravel created smooth walk from winter sports trail.jpg
	16462 P. 8-2007 four sons of Herman A. & Martha H. Rusch.jpg
	16463 P. Franz-Josef Gebauer, Gutersloh, Germany, cousin of Robert P. Rusch.jpg
	16464 P. Gebauer reunion, Everett A., Gerald A, Thomas M., & Robert P. Rusch.jpg
	16465 German Christmas card, 2008, from Jan-Peer Gebauer & Ela Ortjohann.jpg
	16466 P. 8-2007 L-R, Ann K. Rusch & Robert P. Rusch, Marta & Franz-Josef Gebauer.jpg
	16467 P. 7-2012 L-R Israel & Jeremiah Rusch, children of Michael Christopher Rusch..jpg

	16468 Map c. 1910 "F. Schwarzrock" farm, Sec. 19-33-2E, Town of Rib Lake.jpg
	16469 Map 1913 Fred Schwarz & Fred Schwarz, Jr. farms, Sec. 19-33-2E, Town of Rib Lake.jpg
	16470 Map c. 1925 Mike Schwarz farm, Sec. 19-33-3E, Town of Rib Lake.jpg
	16471 W. "Schwarz family history" c. 2010 by Diane E. Mayer, nee Schwarz, p. 1.jpg
	16471A ibid P. 2.jpg
	16471B ibid, p. 3.jpg
	16471C ibid, p. 4.jpg
	16471D ibid, p. 5.jpg
	16471E ibid, p. 6.jpg
	16471F ibid, p. 7.jpg
	16471G ibid, p. 8.jpg
	16471H ibid, p. 9.jpg
	16471I ibid, p. 10.jpg
	16471J ibid, p. 11.jpg
	16471K ibid, p. 12.jpg
	16472 Manifest "Verzeichniss" 3-21-1903 steamship "Bulgaria".jpg
	16472A ibid, passengers Friedrich Schwarz, age 51, father, Ida, 42, mother.jpg
	16472B ibid.jpg

	16472C Map c. 1895 Ost und Westpreussen (Prussia).jpg
	16473 4-11-1903 list of alien immigrants, S.S. Bulgaria, Port of New York.jpg
	16474 11-14-1911 Petition for Naturalization, Friedrich Schwarz, Sr..jpg
	16474A Naturalization Order 4-3-1912, Taylor Co. Circuit Court.jpg
	16475 P. c. 1900 Fred Schwarzrock, Jr., 1884-1966.jpg
	16476 P. 1924 Milking cow in log barn at Schwarz' Town of Rib Lake farm.jpg
	16477 P. c. 1920 Friedrich Schwarz, Sr., & cow at Rib Lake farm.jpg
	16478 P. c. 1930 Mike & Margaret Schwarz carrying pails on way to milking.jpg
	16479 P. 1926 Mike & Margaret Schwarz, baby is first born child, Walter.jpg
	16480 P. c. 1925 Rib Lake Town Hall, 4 teams ready to work on town roads.jpg
	16481 P. c. 1925 Mike Schwarz & horse team, Ben & Bismarck, aka Biz, puling road grader.jpg
	16482 P. c. 1895 Ida Leppard, aka Mrs. Friedrich Schwarz, Sr. in Europe.jpg
	16482A P. c. 1930, Ida Leppard, aka Mrs. Friedrich Schwarz with worn out broom.jpg
	16483 P. c. 1930 child bathing in wash tub-Mike Schwarz farm.jpg
	16484 P. c. 1930 Friedrich Schwarz, Sr., and wife Ida.jpg
	16485 P. c. 1910 Left Emil Krushat, right Mike Schwarz.jpg
	16486 P. c. 1930 Barefoot Walter Schwarz atop farm horse.jpg
	16487 P. c. 1930 George Joseph Buksa, and infant son, George John Buksa.jpg

 16488 P. c. 1930 Andrew Bucki, Sr., family.jpg
 16489 P. c. 1940 Elizabeth "Bette" Buksa, lka Mrs. Walter Schwarz, with stylish saddle shoes.jpg
 16490 P. c. 1955 aerial photo - Mike Schwarz farmstead.jpg
 16491 W. 9-29-1941 Naturalization certificate - Mike Schwarz.jpg
 16492 W. 10-1-1941 "Citizenship papers granted to 44" including Mike Schwarz.jpg
 16493 1-14-1980 Mike Schwarz death certificate.jpg
 16494 1-17-1980 obit, Mike Schwarz & obit. 1983 Margaret Schwarz, nee Frank.jpg
 16495 W. c. 2010 Frank family history by Diane Mayer p. 1.jpg
 16495A ibid, p. 2.jpg
 16495B ibid, p. 3.jpg
 16496 W. c. 2010 Buksa-Swider family history by Diane Mayer p. 1.jpg
 16496A ibid p. 2.jpg
 16496B ibid p. 3.jpg
 16496C ibid p. 4.jpg
 16496D ibid p. 5.jpg
 16496E ibid p. 6.jpg
 16497 P. 6-18-1930 Helen Bucki & George Joseph Buksa, wedding portrait.jpg
 16498 P. 1930 George Joseph Buksa, hand crafting timber for new barn.jpg

	16498A P. 1930 George Joseph Buksa (top, 3rd from left) & new barn under construction.jpg
	16499 P. c. 1945 George Joseph Buksa farmstead.jpg
	16499A Map c. 1950 George Joseph Buksa farm NE SW 35-33-2E.jpg











16500-16599

	16500 Map 1913 Sec. 35, T33N R2E; Mikolay Buksa farm NE SW.jpg
	16501 obit, 1961 George Joseph Buksa and sons Michael Buksa & Richard Buksa.jpg
	16502 Map, Galicia and short history.jpg
	16503 Star News "Bucki family reunion" 9-14-1985.jpg
	16504 obit, Frederick Schwarzrock, 7-18-1884 to 4-7-1966 Rib Lake Herald.jpg
	16505 obit, Ida Wilhelmina Leppard, aka Lepard, lka Mrs. Fred Schwarz.jpg
	16506 W. 11-2012 "The Big Reunion" "Das Grosse Wiedersehen".jpg
	16507 W. Smola Brothers, Inc., notepad; George, Jr., George II and Brian Smola, 2010.jpg
	16508 W. "Some Memories of Fawn Valley State Graded School" c. 2010.jpg
	16508A ibid p. 2.jpg
	16508B ibid, p. 3.jpg
	16508C ibid, p. 4.jpg
	16508D ibid, p. 5.jpg

	16508E L. Phyllis Schwoch to RPR 11-2012 re Fawn Valley School.jpg
	16508F ibid p. 2.jpg
	16508G ibid p.s..jpg
	16508H ibid p.p.s..jpg
	16509 1906 Lincoln Co. plat book, F.L. Mead, Merrill, Wis. title page.jpg
	16509A 31N 4E.jpg
	16509B 31N 5E.jpg
	16509C 31N 6E City of Merrill.jpg
	16509D 32N 4E, Extensive Marshfield land & lumber holdings to be acquired by RLLC.jpg
	16509E 32N 5E to Wisconsin River.jpg
	16509F 33N 4E Extensive US Leather Co. holdings.jpg
	16509G 33N 5E.jpg
	16509H 33N 6E to Wisconsin River.jpg
	16509I 34N 4E completed "Rib Lake" railroad extension to and from Spirit Falls.jpg
	16509J 34N 5E Tomahawk, Marinette & Western right-of-way.jpg
	16509K 34N 5E Spirit River junction with Wisconsin at Tomahawk.jpg
	16509L 35N 4E "Clifford".jpg
	16509M 35N 5E Somo Lake.jpg

	16509N 35N 6E Tomahawk & Heafford Junction.jpg
	16510 P. George John Buksa (holding fish) and wife at "George's Go Go Bar" c. 1960.jpg
	16511 P. c. 1960 Rib Lake and Pine Island aerial photo.jpg
	16512 Map 2010 "Rib Lake".jpg
	16513 P. c. 1980 Dike reconstruction south of Rib Lake.jpg
	16514 P. c. 1985 Herman A. Rusch (far left) & Das Zuckerhaeuschen.jpg
	16515 W. 10-2012 "Mitt Romney & Paul Ryan will Grow the Economy".jpg
	16515A backside "President Obama will continue to grow government".jpg
	16516 W. "To Mrs. Lorraine Killion, Thank you for all you have done.jpg
	16517 W. 11-25-2012 Good Shepherd Catholic Church newsletter.jpg
	16517A p. 2.jpg
	16517B p. 3 news & events.jpg
	16517C p. 4 Women of Faith.jpg
	16517D p. 5 advertisers.jpg
	16517E p. 6 advertisers.jpg
	16518 W. "Rusch donation recognized".jpg
	16519 1995 Ice Age Trail 50 mile run T-shirt logo.jpg
	16519A 4 logos signify 4 prior run completions.jpg
	16519B backside-Marathon definitions.jpg









	16519C Ice Age definitions.jpg
	16520 P. Cindy Sommer holds c. 1910 steam hauler chain 11-2012.jpg
	16520A silhouette of c. 1910 steam hauler chain.jpg
	16520B P. Handmade features of steam hauler chain.jpg
	16521 11-2012 Rib Lake Historical Society new mission statement.jpg
	16522 W. "Names Returned to Forgotten Children; Dignity Returned" c. 1990.jpg
	16523 4-22-1947 State of Wisconsin vs. Wayne Westerman.jpg
	16524 4-22-1947 State of Wisconsin vs. Vincint (sic) Hohl.jpg
	16525 4-22-1947 "Report of Conviction Requiring Mandatory Revocation".jpg
	16525A backside "Order for Issuance of License for Occupational Purposes.jpg
	16526 L. 2-14-1947 Congressman Alvin E. O'Konski to Edwin Thums.jpg
	16526A L. 2-19-1947 ibid.jpg
	16527 W. 11-22-1947 "... Outside sales nullify city laws on pistols.jpg
	16528 L. May 1955, Edwin George Thums to Social Security Office, Wausau, Wis.jpg
	16529 W. 10-27-2012 Jeffrey "Jeff" Thums retirement party.jpg
	16530 W. 10-18-2012 Star News "Technology meets craftsmanship at Rib Lake".jpg
	16531 P. 1983 Rib Lake municipal Water Tower.jpg
	16532 P. 1983 Lutheran Church and McComb Ave. from municipal water tower.jpg

	16533 P. 1983 foreground-former "pan house" of US Leather Co. tannery.jpg
	16534 P. 4-11-1982 First ruins of former "Guernsey farm" i.e. brothel.jpg
	16535 Map 1913 Charles Schwoch farm, SE SW 6-32-2E, Taylor County Standard Atlas.jpg
	16535A Charles "Chas" Schwoch family tree by RPR, 12-26-2012.jpg
	16535B ibid p. 2.jpg
	16535C Phyllis J. Hein - Karl A. Schwoch family tree 2-1-2013 from family bible.jpg
	16536 W. 11-10-1881 School District #4 Town of Chelsea, Taylor Co., Wis. record book.jpg
	16537 Charles Schwoch "ledger" c. 1897-1932; handwritten accounts for Chelsea.jpg
	16537A "Joe Grittner & Ruprich Westboro" Joseph Grittner was logging contractor "1-10-1900".jpg
	16537AA Thomas Brehm 3-10-1888 "credit for 8 tousand (sic) feet of logs \$22.00".jpg
	16537B "Christ Martin Rib Lake" 9-26-1888, credit for threshing.jpg
	16537BB Joseph Dums 10-20-1885 "40 skid spikes 60 cents".jpg
	16537C Andrew Hoffman 2-6-1897.jpg
	16537CC Peter Trojohn 6-15-1896 "1175 lbs. of hay \$4.12".jpg
	16537D Frederich Kaska 11-1-1897.jpg
	16537DD Joseph Loeffler, Jr. 3-1-1900 "1 linq (sic) in chain 5 cents".jpg
	16537E Lorens [Lorenz] Thums 5-9-1899.jpg

	16537EE Anton Koenig-Rib Lake 6-16-1896 "1 iron spring harrow \$14.00".jpg
	16537F John Bishop 4-30-1888 "1 No. 5 steel plow \$11.50".jpg
	16537FF "in account with Theodore [Schowch], Jr. 4-11-1925.jpg
	16537G 4-9-1900 "Grittner & Rupprich".jpg
	16537GG "work done by boys on Hoffmann farm"; 1926.jpg
	16537H Fred Peche Greenwood 7-1-1901 "1 sickle grinder \$5.00".jpg
	16537HH Chas. Schwoch in account with Mrs. Clara Goodrich.jpg
	16537I August Ziemke 5-29-1900 "credit for labor on house \$10.97".jpg
	16537II ibid "1-1-1932 Pasator Gehalt \$1.50 [Pastor received \$1.50].jpg
	16537J Henry Brandner 5-8-1900 "credit for [sauer] kraut 25 cents".jpg
	16537JJ Elmer Schwoch 1-9-1931 "1-2 doz. Eggs 8 cents".jpg
	16537K Carl Gruening-Rib Lake "spring for hay rake 10 cents".jpg
	16537KK Mrs. Clara Goodrich "paid the taxes on farm \$35.71" 2-26-1932.jpg
	16537L Albert Wille 4-11-1900 "credit for 4 cows put to bull".jpg
	16537LL Mrs. Clara Goodrich 10-1-1932 "hunting license for Connie [Conrad Goodrich] \$2.00].jpg
	16537M Andrew Peterson"Credit for cutting gram".jpg
	16537MM Mrs. Clara Goodrich "10-30-1932 assessment to Aid Association for Lutherans \$3.40".jpg
	16537N Bruno Schwabe "1 belt 3x8x10 10 cents".jpg

	16537NN 1904 cream separator account 5-10-1904 "for using my house \$2.00".jpg
	16537O Lorenz Thums 5-2-1900 "repairs to cant hook".jpg
	16537P Anton Wudi, Jr. 4-10-1900 "1-2 gallon oil 18 cents".jpg
	16537Q Thomas Seidl 6-27-1900 "5 lbs H nails 90 cents.jpg
	16537R Christ Fisher 10-1898 "interest on plow.jpg
	16537S Town of Chelsea "14 foot tubing \$1.54".jpg
	16537T Rousseau & Sheppard [Lumber] Company 12-11-1899 thru 9-11-1900.jpg
	16537U C.H. Kickbrusch [Wausau, Wis. retailer-wholesaler] 2-2-1902.jpg
	16537V United States Leather Co. 5-9-1901 thru 2-3-1902.jpg
	16537W William Adams 6-2-1901 "credit for planting potatos.jpg
	16537X C.L. Stuhr in account with Chas. Schwoch.jpg
	16537Y 8-14-1902 bill from T.F. Williams M.P. Chelsea, Wis. to Chas. Schwoch \$15.25.jpg
	16537Z T.F. Williams 5-27-1902 "repairs to buggy 50 cents".jpg
	16538 L 3-20-1925 to Chas. [Charles] Schwoch, Chelsea, Wis..jpg
	16539 10-25-1880 Application for loan to Commissioners of Public Lands.jpg
	16539A 12 voters in School District No. 3.jpg
	16539B A) Assessed valuation \$24,045.jpg
	16539C Map of District and names of landowers of 40 or more acres.jpg

	16539D enlarged district map.jpg
	16539E Attached letter 11-1-1880 School District #3.jpg
	16540 Contract 3-25-1881 School District 3, Town of Chelsea, & Wellington Haight.jpg
	16540A pg. 2 D) Deadline 6-1-1881; E) specs- 20x26x12 ft. detailed specifications.jpg
	16540B p. 3 specs, brick chimney, wainscoting, seats & hemlock post 2 feet into ground.jpg
	16540C p. 4 signed W.P. Smith, William H. Robertson, Robert Kees.jpg
	16540D p. 5 Floor plan of school to be built for District 3 by Wellington Haight.jpg
	16540E p. 6 3-25-1881 Surety bond for Wellington Haight.jpg
	16541 Deed 6-14-1881 Wisconsin Central Railroad Co. & School District #3.jpg
	16541A signed Charles Colby, treasurer; Fed Abbot, cashier; Edwin H. Abbot, Trustee.jpg
	16542 Envelope 7-15-1890 Town Clerk of Little Black.jpg
	16543 Cemetery deed 1-22-1894, Town of Chelsea by W.P. Smith, chairman, and Peter Kleist.jpg
	16544 Bond on school district treasurer John Oehme 9-9-1895.jpg
	16544A ibid p. 2 & 3, signed Robert Klemm & Herman Klemm.jpg
	16545 receipt for charges collected by consignee 4-29-1930.jpg
	16545A back American Railway Express Co..jpg
	16546 Receipt 11-16-1931 Chelsea Cheese Factory & General MDSE Co. "oil 48

	cents".jpg
	16547 Receipt 2-18-1932 E.J. Crane & sons, Seedsmen, Medford, Wis. to "Schwoch" \$2.04.jpg
	16547A back "For top market prices bring us your poultry, hides, wool, grain, etc.".jpg
	16548 Receipt 5-12-1932 Medford Cooperative Company Department Store.jpg
	16548A back "The only profit sharing store in town, Frank Diesing, Mgr".jpg
	16549 Envelope 2-1-1933 Aid Association for Lutherans [AAL] to Chas. Schwoch.jpg
	16549A Receipt for advance payment of \$360 "on 123 assessments.jpg
	16550 Town of Greenwood, Taylor Co., gravel hauling bills.jpg
	16551 School District 1, Town of Greenwood.jpg
	16551A index.jpg
	16551B annual meeting 7-6-1904.jpg
	16551C annual meeting 7-5-1910.jpg
	16551D annual meeting 7-3-1911; NB-minutes of annual meeting appear to 7-9-1927.jpg
	16551E p. 201 teacher contract 9-7-1909 Catharine Voemastek \$40 per month.jpg
	16551F p. 203 teacher contract 9-4-1911 Emma Lupinsky \$42 per month.jpg
	16551G p. 213 teacher contract Edna Hetfeld \$110 per month.jpg
	16551H p. 215 teacher contract Aloysius Heglmeier 7-28-1922 \$100 per month.jpg

	16551I Grade certificate, report card on teacher Aloysius Heglmeier.jpg
	16552 L. 12-13-1924 Wis. Treasury to John Dims [Dums].jpg
	16553 10-23-1927 minutes of school board District 1, Town of Greenwood.jpg
	16554 c. 1923 "Big attendance at annual school meeting" Joint School District No. 1.jpg
	16555 1949 yearbook cover, University of Wisconsin.jpg
	16555A p. 47 P. Karl A. Schwoch & fellow members of Blue Shield Country Life Club.jpg
	16556 L. Lori Manion, Rib lake School District Superintendent, to Robert P. Rusch.jpg
	16556A Rib Lake District Historical budget information 2000-2013.jpg
	16557 North Center Conservancy Trust - Annual report 10-1-2011 to 9-30-2012; cover.jpg
	16557A ibid p. 1.jpg
	16557B ibid p. 2.jpg
	16557C ibid p. 3.jpg
	16557D ibid p. 4.jpg
	16557E ibid p. 5.jpg
	16558 Map 12-8-2012 Copper River spur & sites of Rib Lake Lumber Company.jpg
	16558A legend p. 1; Rib Lake Lumber Company Camp 19 site - SW SW SW 27-31-4E.jpg
	16558B ibid p. 2, site of Rib Lake Rib Lake Lumber Company Camp 1.jpg

	16558C ibid p. 3 Railroad bridge over Rib River and logging dam.jpg
	16558D ibid p. 4 log loading site on Rib River.jpg
	16558E ibid p. 5 site of Rib Lake Lumber Company Camp 13.jpg
	16559 P. 12-15-2012 Rich Harding on former Copper River spur right of way.jpg
	16560 P. 12-15-2012 Rich Harding on former Copper River spur right of way.jpg
	16561 P. 12-15-2012 Rich Harding atop Copper River spur fill east side Rib River.jpg
	16562 P. 12-15-2012 Marley the Dog on ice of Rib River.jpg
	16563 P. 12-15-2012 Rich Harding with bent remnant of old Rib River railroad bridge.jpg
	16564 P. 12-15-2012 junction of STH 102 and Lakeshore Drive.jpg
	16565 P. 12-15-2012 asphalt pedestrian patch.jpg
	16565A P. 12-15-2012 new pedestrian path, Village of Rib Lake.jpg
	16566 L. 12-14-2012 German Settlement History, Inc. by Michael Meier to Robert P. Rusch.jpg
	16567 P. 12-14-2012 Rusch Preserve sign; SE NE 12-33-2E.jpg
	16568 P. ibid, right-Timms Hill Trail and beginner ski loop.jpg
	16568A ibid, 12-17-2012 fresh snow on sign.jpg
	16569 P. 12-14-2012 new water well installed 12-2012 on Rusch Preserve.jpg
	16570 ibid, 100 ft. well furnishes abundant clean, cold water.jpg


















	16571 P. 12-17-2012 hand water pump, Rusch Preserve SE NE 13-33-3E.jpg
	16572 P. 12-17-2012 Martha & Herman Rusch Preserve sign, CTH C, Town of Rib Lake.jpg
	16573 P. 12-17-2012 "Ice Age Trail Segment Closed" sign at Rusch Preserve.jpg
	16574 P. 12-17-2012 Marley Rusch the Dog at Friendship Bridge, NW NE 12-33-2E.jpg
	16575 P. 12-17-2012 Friendship Bridge.jpg
	16576 P. 12-17-2012 "Snow poles" maintained by Rollie Thums.jpg
	16577 P. 12-17-2012 Friendship Bridge path.jpg
	16578 P. 12-17-2012 "Beginner Ski Trail sign-trail is 2 miles long.jpg
	16579 P. 12-17-2012 Trail arrows,.jpg
	16580 P. 12-17-2012 every major trail intersection is identified.jpg
	16581 W. "Taylor County Beyond Expectations; 2012-13 visitor's guide" cover.jpg
	16582 W. 2012 "Fingertip directory" cover.jpg
	16582A index.jpg
	16582B Lester & Roger Mann, dba Mann's Southside Auto Repair.jpg
	16582C Chelsea Conservation Club.jpg
	16582D Chris Mahner, dba Better Built Cabinetry.jpg
	16582E Russ Wudi, dba Russ' Coins.jpg
	16582F Jerry Clark, dba Jerry's Computers.jpg

	<u>16582G Cindy & Greg Hanke, dba C&G Mini Mart, Inc..jpg</u>
	<u>16582H Steven Kalmon, Jr., dba Mondeaux Dam Restaurant.jpg</u>
	<u>16582I Koplins' Camp 28 Restaurant, Bar & Hotel.jpg</u>
	<u>16582J Inn Between Bar & Restaurant.jpg</u>
	<u>16582K P. 12-17-2012 Inn Between Bar & Restaurant, Goodrich, Wis., view East; left-STH 64.jpg</u>
	<u>16582L Hope Hospice & Palliative care, founded in Rib Lake c. 1980.jpg</u>
	<u>16582M Smola Brothers, Inc. (Town of Greenwood).jpg</u>
	<u>16582N Mahner's Sales & Service (Town of Chelsea).jpg</u>
	<u>16582O Sara Matyka, dba Northwoods Photography.jpg</u>
	<u>16582P Mr. Ed's Excavating, Septic Cleaning & Portable Toilet Rentals.jpg</u>
	<u>16582Q Dennis Fuchs, dba Foxy's Cattail Tap.jpg</u>
	<u>16582R Renee & Scott Zondlo, dba Zondlo's Bar.jpg</u>
	<u>16582S Kenneth Norgaard, dba North Garden Trees, Rib Lake.jpg</u>
	<u>16583 11-2007 "Badger Postal History".jpg</u>
	<u>16583A "A Jewel in the Forest, The Story of Whittlesey - 54492".jpg</u>
	<u>16583B ibid, p. 2 P. August Steiner & farmhouse which parlor served as Whittlesey Post Office.jpg</u>
	<u>16583C ibid, p. 3, Whittlesey postmaster list 5-18-1882 thru 5-5-1948.jpg</u>
	<u>16584 Map 12-25-2012 site of August Steiner "Whittlesey" post office.jpg</u>

	16585 German language religious wall hanging c. 1890.jpg
	16585A "Fuerchte dich nicht, denn ich bin mit dir" - "Fear Not, for I am with you".jpg
	16586 W. "Our Father" & 10 commandments religious wall hanging c. 1925.jpg
	16587 P. 4-1983 view SE from Village of Rib Lake water tower.jpg
	16588 P. 4-1983 view NE from village water tower - Tannery Pond, Kofler barn.jpg
	16589 P. 4-1983 view north from village water tower.jpg
	16590 P. c. 2000 Medford Depot after 1988 closure, nka Pine Line Depot Café.jpg
	16591 P. c. 2000 Medford Depot; view to NE.jpg
	16592 P. c. 2000 Taylor County, Wis., courthouse, built 1913, view to SE.jpg
	16593 P. c. 2000 Kiwanis Park, Medford, Wis., and dam on Black River.jpg
	16594 Map 8-27-2012 Rib Lake Lumber Company Camp 6 and Camp 9 sites.jpg
	16595 Map 8-26-2012 Rib Lake Lumber Company Camp 9 extant signs by Robert P. Rusch.jpg
	16596 W. "Rib Lake Co-op will buy store of P.E. Marcus" Taylor County Leader 8-4-1921.jpg
	16597 10-27-1921 "200 carloads of logs shipped to Rib Lake" Taylor County Leader.jpg
	16598 W. "May extend railroad east and west through county," Taylor County Leader.jpg
	16599 W. "Tannery Shut down" 2-2-1922 Taylor County Leader.jpg

16600-16699

	16600 W. "New train schedule in effect Ap. 6" Taylor County Leader 4-3-1927.jpg
	16601 W. "Co-op Creamery at Rib Lake assured" 3-6-1924 Taylor Co. Leader.jpg
	16602 11-20-2012 P. L-R Franz-Josef Gebauer, Guetersloh, Germany, and Rolland "Rollie" Thums.jpg
	16603 W. c. 2008 "Hiking & Biking in Taylor Co.".jpg
	16603A p. 2 ibid, The Pine Line.jpg
	16604 P. 7-10-2012 tents on lawn of Rib Lake High School.jpg
	16604A ibid, truck transporting "luggage" for bicyclists pedaling Ashland.jpg
	16604B ibid, bicycles on Rib Lake High School lawn.jpg
	16604C ibid, smiling cyclists ready for 45 mile ride beginning in Rib Lake.jpg
	16605 W. "Fat Tire Wisconsin; A mountain bike guide," 1995.jpg
	16605A&B p. 56 Rib Lake, Deutsche Wiedervereinigung Bruecke, German Reunification Bridge.jpg
	16605C p. 58 & 59 Map "Rib Lake Trails," 12995 Chad McGrath.jpg
	16606 Finisher's Medal, "Rib Lake Ice Age Days Velociraptor Run", an 8 mile trail run held c..jpg
	16607 Map, April 6, 2005, "Open Space Recreation Map & Public Lands".jpg
	16607A ibid, SW.jpg
	16607B ibid, NW, schools.jpg

	16607C ibid, NE, Lakeview Park & Cemetery.jpg
	16608 Map 10-15-2007 Safe routes to school proposal, Village of Rib Lake, legend.jpg
	16608A ibid, schools and proposed Safe routes to school path along Kennedy Street.jpg
	16609 L. 3-2-2012 Village of Rib Lake President Wayne Tlusty "Safe routes to school".jpg
	16610 11-2012 promotional calendar "The Other Corner, Westboro, Wis".jpg
	16611 P. aerial 8-28-1938 "BSC-2-34"Town of Hill town hall & environs.jpg
	16612 P. aerial 8-28-1938 "BSC-2-39" Spokes Hill and probable RLLC Camp 12 site.jpg
	16613 P. c. 1907 "44,800 lbs of bark hauled 7 miles" to Rib Lake tannery.jpg
	16613A back-post mark 3-21-1908 to George Thygerson, Park Falls, Wis.jpg
	16614 P. aerial 8-28-1938 "BSC-2-22" portion of former sleigh road between Rib Lake & Chelsea.jpg
	16614A photocopy ibid, old sleigh road route highlighted in red.jpg
	16615 P. aerial 8-28-1938 "BSC-2-98" Village of Rib Lake and environs.jpg
	16615A Enlargement of Village of Rib Lake.jpg
	16616 P. aerial 8-28-1938 "BSC-2-99" north Village of Rib Lake.jpg
	16616A ibid 155% enlargement and photo interpretation.jpg
	16617 W. 6-10-1904 Medford High School Commencement program cover.jpg
	16617A p. 1, "Fourteenth Annual Commencement Exercises of Medford High School.jpg

	16617B p. 2 program.jpg
	16617C p. 3 motto colors & flower; 16617D p. 4 graduates.jpg
	16617E p. 5 school board, including Elias L. Urquhart, clerk.jpg
	16618 6-15-1915 Taylor County Training School Commencement Announcement - cover.jpg
	16618A p. 1 invitation to "Germania Opera".jpg
	16618B p. 2 program.jpg
	16618C p. 3, class roll, including Anna M. Kapitz and Marie L. Gummo.jpg
	16618D p. 4, officers, flower, color and motto.jpg
	16619 P. aerial 7-11-1939 "BSC-10-54" Spirit River Valley.jpg
	16619A Photocopy ibid with interpretation.jpg
	16620 P. aerial 7-11-1939 "BSC-28-56" NE corner Taylor County.jpg
	16621 P. aerial 7-11-1939 "BSC-10-59" Rib Lake Lumber Company Camp 26.jpg
	16621A photocopy, ibid; interpretation.jpg
	16622 P. aerial 7-11-1939 "BSC-10-62" Rib Lake Lumber Company Camp 14 site.jpg
	16622A photocopy interpretation.jpg
	16623 Bio. Elias "Eli" L. Urquhart.jpg
	16624 W. 9-6-2012 "Westboro High School Reunion held July 29 [2012]" Star News.jpg
	16625 P. c. 1-1917 Soo Line locomotive stuck in snow near Medford "no trains fro three days.".jpg

	16626 W. 5-13-1937 "The Walter Veneer Factory at Westboro was burned to the ground..".jpg
	16627 W. 4-9-1881 Taylor County Star & News, John Duncan authorized to dam Silver Creek.jpg
	16628 Deed 10-3-1895 Wis. Central Railroad to John J. Kennedy 360 acres.jpg
	16628A ibid, p. 2 condition subsequent; all logs, lumber, bark, posts, poles.jpg
	16628B signatures.jpg
	16629 Deed 7-30-1896 Wis. Central Railroad to John J. Kennedy, 200 acres for \$930.jpg
	16629A ibid, p. 2 John J. Kennedy contracted to buy on 8-1-1893.jpg
	16629B ibid. p. 3 signatures.jpg
	16630 Memo 1-6-2013 Robert P. Rusch-Why John J. Kennedy.jpg
	16631 W. History of Chelsea, by Edwin Knauth, 4-1959.jpg
	16631A ibid p. 2 Henry C. Shearer first town chairman.jpg
	16631B ibid, p. 3, railroad wood supply; railroad using wood rails in 1888.jpg
	16631C ibid. p. 4 steam hauler at Whittlesey.jpg
	16631D ibid. p. 5 Borgemoen's store in downtown Chelsea.jpg
	16631E ibid. p. 6, 1917 Edwin Knauth becomes town clerk.jpg
	16631F ibid. p. 7 farm numbers; 1910-130 farms; 1959-86 farms.jpg
	16631G ibid. p. 8 8-7 & 8-1954 Whittlesey festival "2000 people attended.jpg
	16631H ibid. p. 9 2-22-1959 Chelsea Conservation Club ice fishing contest.jpg

















	16632 P. c. 1960 John H. Klimeck farm, SW SW 18-32-3E.jpg
	16632A P. c. 1960 farm in 2012 owned by Mark A. & Sara M. Matyka.jpg
	16633 W. Wisconsin Woodlands Fall 2012 cover.jpg
	16633A "Sweet Spirit Woodlands; the past, present & future of a woodland".jpg
	16633B ibid. p. 2.jpg
	16634 W. "Managing your forest for old-growth features" by Craig Lorimer.jpg
	16634A ibid. p. 2.jpg
	16634B ibid. p. 3.jpg
	16634C ibid p. 4.jpg
	16635 Map 8-17-1998 Forest management SE NE 13-32-2E.jpg
	16636 8-17-1998 forest management plan, SE NE 13-32-2E.jpg
	16636A ibid. p. 2 code.jpg
	16636B ibid. p. 3 objectives.jpg
	16636C ibid. p. 4 objectives.jpg
	16636D ibid. p. 5 objectives.jpg
	16636E ibid. p. 6.jpg
	16636F ibid. p. 7 wildlife.jpg
	16636G ibid. p. 8 summary.jpg
	16636H ibid. p. 9 map.jpg

 16636I ibid. p. 10 land exam.jpg
 16637 L. 1-4-1999 Richard Lodholz, Consulting Forester to Robert P. Rusch.jpg
 16638 Map 9-1-1998 13-33-2E.jpg
 16638A ibid map 9-1-1998 NE SW 13-33-2E.jpg
 16639 Forest stewardship management plan by Richard Lodholz.jpg
 16639A ibid. p. 2 codes.jpg
 16639B ibid. p. 3 stand 1 goal-manage for old growth timber.jpg
 16639C ibid. p. 3 recommendations.jpg
 16639D p. 4 stand 2.jpg
 16639E p. 5 stand 3.jpg
 16639F p. 6 stand 4 & 5.jpg
 16639G p. 7 stand 6 & 7.jpg
 16639H p. 8 stand 8.jpg
 16639I p. 9 stand 9.jpg
 16639J p. 10 stand 10.jpg
 16639K p. 11 recommendation.jpg
 16639L p. 12 summary of practices.jpg
 16639M Map 9-1-1998 Managed Forest Law map.jpg
 16639N land exam.jpg


















 166390 ibid. p. 2.jpg
 16639P ibid p. 3.jpg
 16640 L. 8-18-1998 Chris Thies, Biewier Wisconsin Sawmill Inc. to Robert P. Rusch.jpg
 16640A W. Dairyland Realty brochure 10-2012 cover.jpg
 16640B Rib Lake real estate offerings.jpg
 16641 8-10-2012 Ice Age Days Schedule.jpg
 16642 L. 4-2012 Town of Rib Lake Board correspondences to residents.jpg
 16642A Annual report for 2011.jpg
 16642B ibid p. 2.jpg
 16642C ibid p. 3, signed Joseph "Joey" P. Knorn, Chairman.jpg
 16643 W. 8-2-2012 "Dan Lind retires as Rib Lake Postmaster" Star News.jpg
 16644 W. "Price Electric Cooperative director districts."jpg
 16644A obit. Robert Knop 8-8-1916 to 3-7-2012, son of Carl & Bertha (Kalk) Knop.jpg
 16645 W. "Hopes & efforts of many lead to marathon success" Star News.jpg
 16645A 4th place trophy, 4-15-2012 St. Louis, MO, marathon.jpg
 16646 W. 10-21-2006 "Push & Pulls" German migration to Taylor County, Wis."jpg
 16646A ibid, p. 2 P. Wilhelm Gebauer.jpg
 16646B ibid p. 3 the pull factors.jpg

 16646C ibid p. 4 Joseph Brucker.jpg
 16646D ibid p. 5 P. Hermann Emanuel & Ida Rusch.jpg
 16646E ibid p. 6 summary.jpg
 16646F ibid p. 7 Map 1887 Wisconsin Central Taylor County Railroad lands.jpg
 16646G ibid p. 8 10-29-1882 "Der Warheits Freund".jpg
 16646H ibid, p. 8 English translation.jpg
 16646I ibid p. 10 clipping describing efforts of Medford priest, Father Ritz.jpg
 16647 12-2012 envelope, Clemens Gebauer, Guetersloh, Germany, to Robert P. Rusch.jpg
 16647A Christmas card-cover.jpg
 16647B ibid, text in German.jpg
 16647C enclosure, German newspaper clipping "mit Ganz Viel Libe Zur Musik".jpg
 16647D ibid Frankenstin-Muensterberger Heimatblatt.jpg
 16648 W. Business card & biography, Dr. Susan J. Frazier, MD, Rib Lake Clinic 2012.jpg
 16649 W. Business card & biography, Ms. Michelle Brost, Family Nurse Practitioner.jpg
 16650 Brochure "Knox Creek Heritage Center" Brantwood, Wis..jpg
 16650A ibid p. 2.jpg
 16651 3-2012 Rib Lake Elementary newsletter.jpg
 16651A ibid p. 2.jpg

	16652 W. 3-15-2012 "Rib Lake Elementary Board Meeting Report".jpg
	16652A ibid p. 2 "The Rib Lake Way" is "using the time, talents & resources.jpg
	16653 W. 5-17-2012 "Rib Lake Hall of Fame Grows" Star News.jpg
	16654 Certificate of Commendation to Robert P. Rusch.jpg
	16655 W. "Wolves in Wisconsin" by Adrian Treves.jpg
	16655A ibid p. 2.jpg
	16655B Wolf Poster Painting "Settled in" by Tim Donovan 2011.jpg
	16655C Why Wolves. The role of wolves in the landscape.jpg
	16655D ibid & Timber Wolf Alliance.jpg
	16655E map-range.jpg
	16655F Western Great Lakes.jpg
	16655G About the artist.jpg
	16656 P. c. 1947 "Main St. Rib Lake, Wis. 37".jpg
	16657 P. Descendents of John J. Kennedy, founder of Rib Lake.jpg
	16657A P. c. 1940 top R-L - Donald Angus Kennedy.jpg
	16657B P. c. 1950 Mr. & Mrs. Winifred & Donald Angus Kennedy.jpg
	16658 History of Rib Lake 1-28-1882, Taylor Co. Star & News.jpg
	16658A ibid p. 2 Duncan McLennan, John J. Kennedy's brother-in-law, is clerk of the firm..jpg

	16658B ibid p. 3, two boarding houses served the mill, one for day and one for night crews.jpg
	16658C ibid p. 4 "The mill from John J. Kennedy and Bro. and their backers.jpg
	16659 History of Rib Lake, 3-17-1883 from Spencer Tribune.jpg
	16659A ibid, now 25 dwelling houses "Mr. Kennedy is sole proprietor of the town.jpg
	16659B ibid boarding house 24 x 40; 2 stories; another a trifle smaller.jpg
	16659C Angus Kennedy assists John J. Kennedy in general supervision of the business.jpg
	16660 History of Rib Lake 12-27-1884, obituary of John A. Kennedy.jpg
	16660A Six years with different employers of Michigan & Wisconsin.jpg
	16660B Poem.jpg
	16661 History of Rib Lake 7-23-1892 Taylor Co. Star & News, unknown author.jpg
	16662 History of Rib Lake 12-3-1892; John J. Kennedy starts his first railroad at Rib Lake.jpg
	16663 History of Rib Lake 6-10-1883 Biography of John J. Kennedy.jpg
	16663A ibid. John J. Kennedy mill specs.jpg
	16664 P. Maine Street-Rib Lake, Wis." c. 1932 view south on McComb Ave. from Fayette.jpg
	16664A Envelope 12-2012 D. Troeschel, Czech Republic to Thomas M. Rusch. Rusch bought.jpg
	16665 Email re "Way freight" by Stewart "Stu" Nelson.jpg

	16666 Map, Camp 13, Rib Lake Lumber Company, possible location.jpg
	16666A P. 10-2011 Long-lost railroad track believed to be on spur line.jpg
	16666B P. 10-2011 Excavation forming part of railroad grade believed to serve RLLC Camp 5.jpg
	16666C P. 10-2011 Shadow darkens depressions left from now-rotted railroad ties.jpg
	16667 Map c. 1-2-1922 "Lumbering Epoch-Railroads of Taylor County" by Everett.jpg
	16667A Ibid Westboro & Medford.jpg
	16667B ibid Perkinstown, Gilman & Jump River.jpg
	16667C ibid Rib Lake-Westboro.jpg
	16667D General.jpg
	16667E Wisconsin Central Soo, Omaha.jpg
	16667F Medford Lumber Co., Stanley, Merrill & Phillips, Owen & Northern.jpg
	16667G Eau Claire, Chippewa Falls & Northeastern, lka Omaha.jpg
	16667H Abbotsford & Northeastern, Squaw Creek Lumber Co, Duncan Pole Line.jpg
	16668 W. Pommerscher Verein-Central Wisconsin 6-2012 Membership renewal.jpg
	16668A Envelope & emblem.jpg
	16669 L. Bernard "Bernie" Wahl to Robert P. Rusch 6-26-2012 p. 1.jpg
	16669A ibid p. 2.jpg


	16669B ibid envelope.jpg
	16670 Map 3-2010 Rib Lake Ski & Snowshoe Trails.jpg
	16671 Map c. 1-5-2010 High Point Trail - Timm's Hill Trail.jpg
	16672 Poster 8-10-2012 Rib Lake Ice Age Days.jpg
	16672A ibid - events Aug. 11 & 12.jpg
	16673 Poster 8-10-2012 Spirit-Hill-Ogema 4-H Fair, top.jpg
	16673A ibid bottom, donors.jpg
	16674 Certificate of marriage, Alice Kennedy & Arthur W. Pollatz, son of Frank (Franz) A. Pollatz.jpg
	16674A Registration of Marriage - mother of bridegroom was Amelia W. Rusch.jpg
	16674B Marriage License by William Martin, Taylor County Clerk.jpg
	16675 W. 10-14-1940 appointment of James Downs of Rib Lake.jpg
	16676 12-10-1942 James Downs certificate of public recognition on Taylor County draft board.jpg
	16677 W. c. 1950 "Black list" Prohibition against furnishing intoxicating liquors.jpg
	16677A ibid "black list" form to be filled out and signed.jpg
	16678 "Blanchard Trial" Taylor Co. Star & News 4-7-1900.jpg
	16678A ibid "not guilty" 4-14-1900. Summary of testimony including Angus Kennedy.jpg
	16678B ibid testimony of Archie McClellan, village constable, etc..jpg

 16678C ibid testimony of Conrad Frank, etc..jpg
 16678D ibid, testimony of John J. Kennedy.jpg
 16678E ibid, testimony of defendant 4-21-1900.jpg
 16679 Summons to serve as juror - Ann Rusch, by Margaret Gebauer, clerk of circuit court.jpg
 16679A ibid, back side.jpg
 16680 jury orientation pamphlet by Judge Ann Knox-Bauer 7-10-2012.jpg
 16680A ibid back side.jpg
 16681 Map c. 1-2-1982 Price Co. Recreation area - cover.jpg
 16681A ibid Westboro, Ogema, Timm's Hill area.jpg
 16682 Map c. 1-2-2001 2001 Wisconsin State Highway, cover.jpg
 16682A ibid - legend.jpg
 16682B ibid Rib Lake area.jpg
 16683 Map c. 1980 Taylor County, cover.jpg
 16683A ibid Rib Lake area.jpg
 16684 P. c. 1909 unidentified woman in white dress.jpg
 16684A ibid back, postcard post-dated "Spirit, Wis. June 23, 1910.jpg
 16685 P. c. 1908 "photo by A.E. Meier" approximately 50 unidentified people.jpg
 16685A ibid, back postcard post-dated "Spirit Falls, Wis. 11-8-1909".jpg

	16686 12-5-1984 "Rib Lake Report" Star News - weekly column by Lou Hales.jpg
	16686A "German Settlement" column by Mrs. Roy Meier, nee Helen Risberg.jpg
	16686B "Westboro" column by Mrs. Anna Lucia.jpg
	16687 Map 1883 "Map of The Pine Regions".jpg
	16688 5-9-1984 "The Rib Lake Shopper" cover by unidentified party.jpg
	16688A ibid p. 2 & 3, ads Barry & Susan Anderson, dba Barry's Body Shop.jpg
	16688B ibid p. 4 James C. Dallmann, dba Dallmann Funeral Service, p. 5 Mannel Oil Company.jpg
	16688C ibid p. 6 & 7 Pete Peterson, dba Pete's Service.jpg
	16688D ibid p. 8 & 9, ad-Nancy Strobach nee Kroll, dba "Nancy's Family Store.jpg
	16688E ibid p. 10 & 11 Ad-Rib Lake Improvement Conference.jpg
	16688F ibid p. 12 Ad-Vernon Hanke, dba Rib Lake Mobil Service.jpg
	16689 6-25-1965 wanted flyer by FBI signed by J. Edgar Hoover.jpg
	16689A ibid bottom.jpg
	16690 6-23-1900 Among "The Wisconsin Hemlock Mills" "The Home of Hemlock".jpg
	16690A ibid "At Chelsea".jpg
	16690B "at Phillips, Medford & elsewhere".jpg
	16691 P. 2-1971 Ernest "Ernie" Tetzlaff & Herman A. Rusch building cabinet.jpg

	16692 P. 2-1971 John Dolezalek, Sr., wiring.jpg
	16693 P. 10-1973 Anton Kurek, Master stair builder, installing curved stairs.jpg
	16694 P. 9-1971, Anton Kurek, a Polish immigrant, standing in his forest, which he deeply loved.jpg
	16695 P. 8-1971 Robert "Red" Thums, loading pit run gravel into his dump truck.jpg
	16696 P. 9-1971 Richard Thums operating JD450 "cat".jpg
	16697 P. 9-1974 Frank Johnas, one of the first area men to own-operate a bulldozer.jpg
	16698 P. 9-1974 Frank Johnas bulldozes new logging road.jpg
	16699 P. 12-1975 Walter "Wimpy" Wilhelm on Ford 8N pulling steel logging sleigh.jpg
	2-1971 Ernest "Ernie" Tetzlaff & Herman A. Rusch building cabinet.jpg

16700-16799

	16700 9-2009 note Angela Daniels to RPR.jpg
	16701 P. c. 1950 "Bill's Fine Cheese-Rib Lake Dairy" building, SW corner Elm & State Road..jpg
	16701A 2012 Village of Rib Lake map showing former Rib Lake Dairy-Cheese factory site.jpg
	16702 P. c. 1950 Rib Lake Dairy pick-up truck outside of WWII Quonset hut.jpg
	16703 c. 1950 making cheese in Rib Lake.jpg
	16704 P. c. 1900 Kathleen Niggemann next to Rib Lake Dairy pick-up.jpg

	16705 P. c. 1960 "Bill's Fine Cheese" float in parade on McComb Ave..jpg
	16706 P. c. 1960 Sandy & Billy Niggemann wearing parade float garb.jpg
	16707 P. c. 1960 and ad for Schlais Clothing, apparel and shoes.jpg
	16708 obit, Albert J. Perkins, long-time associate of John J. Kennedy, first mayor of Medford.jpg
	16710 signature of "Herrmann Rusch," aka Hermann Emanuel Rusch.jpg
	16711 "Reo news" Oct. 1941 promotional newspaper for Reo brand trucks - cover page.jpg
	16711A P. 1940 Herman A. Rusch driving new Reo truck for his employer.jpg
	16712 1980 campaign poster - Robert P. Rusch for Taylor Co. Judge.jpg
	16713 "Rusch for Judge" button, 1980.jpg
	16714 Mortgage 8-1-1975 Robert P. Rusch, et. ux., to State Bank of Medford.jpg
	16714A back side.jpg
	16715 Mortgage 2-13-1985 Robert P. Rusch, et. ux, to State Bank of Medford.jpg
	16716 2-2-1987 ACP practice approval, Robert P. Rusch obtains \$104.jpg
	16717 P. c. 1980 Robert P. Rusch with 100 year old white pine remnant in his woods.jpg
	16718 9-7-1979 Robert P. Rusch secretary, Wisconsin Woodland Owners Association.jpg
	16718A 8-30-1979 minutes of WWOA executive board.jpg
	16718B ibid p. 2.jpg

	16719 L. 9-7-1979 Robert P. Rusch, secretary of WWOA, to John Wolter.jpg
	16720 P. 2009 "Rusch-Kuchinke Wiederuereinigung" reunion in Darmstadt, Germany.jpg
	16721 c. 1955 "Heimkehrer" Karl Steffens, Minden, West Phalia, Germany.jpg
	16722 L. 4-12-1948 Emma Seipel, Eau Claire, Wis. to Frieda Heirse.jpg
	16723 L. 7-22-1952 Ruth & Reinhold Bonewald to cousin, Frieda [Hirse].jpg
	16723A envelope.jpg
	16724 6-23-1958 Reinhold & Ruth Bonewald to Rosemarie Kuchinke in well-written German.jpg
	16724A enclosure - picture of Grace Lutheran Church, Augusta, Wis. 6-23-1958 & envelope.jpg
	16724B partial translation of German letter.jpg
	16725 1-9-2013 "Co-chairs named for River Bend Trail Capital Campaign," Merrill Foto News.jpg
	16725A ibid p. 2.jpg
	16726 Map 1-17-2013 Rib Lake Lumber Company composite railroad lines-partial.jpg
	16726A ibid railroad lines in Price County included.jpg
	16727 W. "Taylor County Campgrounds" c. 2010.jpg
	16727A back side.jpg
	16728 P. 8-1969 view north on McComb Ave.;.jpg
	16729 P. 8-1969 door of old Rib Lake Lumber Company dry kiln.jpg

	16730 P. 8-1969 brick building formerly Rib Lake Lumber Company.jpg
	16731 P. 8-1969 "Stewart Lubmer & Fuel" building.jpg
	16731A ibid interior.jpg
	16731B ibid interior.jpg
	16731C ibid interior - Rib Lake Lumber Company built building in 1915.jpg
	16732 P. 8-1969 old Rib Lake First National Bank building, NE corner McComb & Landall.jpg
	16732A ibid, door "RLLC office" facing McComb Ave.jpg
	16733 P. 1969 "Little Bohemia Bowling, Bar & Café,".jpg
	16734 P. 9-1969 "Rib Lake Town Hall".jpg
	16734A ibid south and west sides; town hall built c. 1902.jpg
	16735 P. 9-1969 stub of Soo Line railroad wye adjacent to mainline.jpg
	16736 P. 8-1969 remains of Lavern Probst barn destroyed by high winds, NE NE 34-33-2E.jpg
	16737 P. 8-1969 barn raising bee, Lavern Probst farm, NE NE 34-33-2E.jpg
	16737A ibid, 16 men in photo.jpg
	16737B ibid.jpg
	16737C ibid.jpg
	16738 P. 9-1969 George Stolp & log barn, SE SW 33-32-1E, Town of Chelsea.jpg
	16739 P. 8-1969 pioneer farmstead of; R-log home; L-log barn, of Anton Mahner.jpg

	<u>16739A ibid log home; NB-north side logs covered by cedar shingles. Three lightning rods on roof.jpg</u>
	<u>16739B south half of barn (center) has collapsed roof.jpg</u>
	<u>16739C ibid wood vent through barn roof exhausted cattle moisture.jpg</u>
	<u>16739D ibid corner of barn shows dove-tailed joints which prevented logs from separating.jpg</u>
	<u>16739E ibid, bare patch in cedar shingle roof exposes nails.jpg</u>
	<u>16739F ibid, side of barn with collapsed roof.jpg</u>
	<u>16739G ibid, top of barn log shows squared sides.jpg</u>
	<u>16740 P. 8-1969 former Brucker-Ludloff building, NE corner of Main & Division Streets.jpg</u>
	<u>16741 P. 8-1969 "Hudson's Bay Company Receiving station" 111 E. Division Street.jpg</u>
	<u>16742 P. 8-1969 "Ruesch Funeral Home," 555 West Cedar Street, Medford.jpg</u>
	<u>16743 P. 8-1969 "Frishman Motors" Main Street, Medford.jpg</u>
	<u>16744 P. 8-1969 "Medford Co-op Co." SE corner State & Whelen Street.jpg</u>
	<u>16745 P. 8-1969 Soo Line tracks - formerly Wisconsin Central Railroad.jpg</u>
	<u>16745A ibid, NB "Soo Line" dollar sign logo.jpg</u>
	<u>16746 P. 1969 north side freight loading dock to Medford depot.jpg</u>
	<u>16747 P. 8-1969 "Soo Line" sled awaits winter time use transferring luggage-baggage.jpg</u>
	<u>16748 P. 8-1969 Soo Line caboose on south-bound train on main line built in 1873.jpg</u>

	16749 P. c. 1915 "M.E. Church, Rib Lake, Wis. 5#" Methodist Episcopal Church.jpg
	16749A back side post mark 9-8-1917 to Clair Stephenson, Sheboygan Falls, Wis..jpg
	16750 P. c. 1940 "St. John's Church, Rib Lake, Wis. Ester Photo, Waupun".jpg
	16751 W. 1984 "Sawmilling & sawmills of the Chippewa Valley," R.C. "Doc" Brown - cover.jpg
	16751A ibid p. 10 double cut band saw diagram.jpg
	16751B ibid p. 22 band saw & cant showing diagram of how log would be quarter sawed.jpg
	16751C ibid p. 24 P. sawmill trimmer.jpg
	16751D ibid p. 23 W. "The making of a pine board, lumber grades & piling, railroad ties.jpg
	16752 Map 1972 Chequamegon National Forest -land ownership - title page.jpg
	16752A ibid Rib Lake & Chequamegon National Forest in Taylor County.jpg
	16752B ibid, Goodrich & site of Rib Lake Lumber Company camp marked in red.jpg
	16753 W. 1-1937 "Wisconsin, Dept. of Ag. & Markets" bulletin 180 - cover.jpg
	16753A ibid p. 28 P. "Piking logs into the big mill at Rib Lake".jpg
	16753B ibid p. 62 Points of Interest - Taylor & Price County.jpg
	16754 Map Price Co. Plat c. 1900 - cover "index" by Roy Meier.jpg
	16754A Plat map T34 R3E Brannan.jpg
	16754AA ibid T39 R11W Fifield, Chippewa River.jpg

	16754B ibid T35 R3E Knox's Mill.jpg
	16754BB ibid T40 R1W, Town of Lake, Park Falls.jpg
	16754C ibid T36 R3E Brantwood, then known as Knox Junction.jpg
	16754CC ibid T34 R2W Town of Ogema, Jump River Falls.jpg
	16754D ibid T37 R3E Town of Emery.jpg
	16754DD ibid T35 R2W Town of Kennan, Kennan sawmill.jpg
	16754E ibid T38 R3E, Town of Worcester.jpg
	16754EE ibid T36 R2W.jpg
	16754F ibid T39 R3E, Town of Fifield.jpg
	16754FF ibid T37 R2W Elk River dam, South fork of Flambeau River.jpg
	16754G ibid T40 R3E, Town of Round Lake & dam.jpg
	16754GG T38 R2W.jpg
	16754H ibid T34 R3E, Town of Hill-Hultman Lake.jpg
	16754HH ibid T39 R2W North fork Flambeau, Town of Fifield.jpg
	16754I ibid T35 R2E, Town of Prentice.jpg
	16754II ibid T40 R2W Town of Lake.jpg
	16754J ibid T36 R2E, Town of Hackett.jpg
	16754JJ inside cover - business card-Wisconsin Central Lines.jpg
	16754K ibid T37 R2E, Town of Emery, Cornell Univ. Lands & logging railroad.jpg

	16754L ibid T38 R2E, Town of Worcester logging dam.jpg
	16754M ibidT39 R2E, Town of Fifield.jpg
	16754N ibid T40 R2E, Town of Fifield, 12 Mile Hotel.jpg
	16754O ibid T34 R1E, Town of Ogema.jpg
	16754P ibid T35 R1E, Town of Ogema, "Village of Morrison & Diamond.jpg
	16754Q ibid T36 R1E, Town of Hackett "Village of Worcester, aka Mile Post 101".jpg
	16754R ibid T37 R1E, Village of Phillips logging dam & railroad-later John R. Davis.jpg
	16754S ibid T38 R1E.jpg
	16754T ibid T39 R1E Fifield & Sailor Creek spur, Village of Coolidge.jpg
	16754U ibid T40 R1E Town of Lake.jpg
	16754V ibid T34 R1W Town of Ogema, Jump River & dam.jpg
	16754W ibid T35 R1W Town of Ogema, Catawba.jpg
	16754X ibid T36 R1W Town of Georgetown.jpg
	16754Y ibid T37 R1W Elk River, mill & dam.jpg
	16754Z ibid T38 R1W.jpg
	16755 Map Price Co. 1917 C.H. Petzold - top half, Omaha Railroad Kennedy to Park Falls.jpg
	16755A ibid south half. Town of Brannan, Village of Knox Mills, Pennington.jpg
	16756 W. Registration of Marriage, H.A.B. Kennedy of Rib Lake & Nellie Spencer.jpg

	16756A W. Registration of Marriage for "Hugh A.B. Kennedy, son of A.R. &.jpg
	16756B ibid NB All three documents furnished simultaneously by Taylor County Register of Deeds.jpg
	16757 P. c. 1940 "Spirit Lake Rib Lake, Wis. No. C-21" view north on STH 102.jpg
	16758 P. 1898 Henry I. & Martha (nee Frost) Gebauer & children.jpg
	16759 P. Henry Gebauer, I c. 1930.jpg
	16760 P. Emma Gebauer c. 1910, daughter of Henry Gebauer, I. & Martha, nee Frost.jpg
	16761 W. Descendants chart for Henry Gebauer, I.jpg
	16764 P. 4-24-1947 Rib Lake Lumber Company Locomotive 101.jpg
	16765 P. 4-24-1947 RLLC Locomotive 101 on main line - north side hemlock yard.jpg
	16765A P. ibid; rear-tramway slants to ground level past lumber storage shed; view to southeast.jpg
	16766 Graphics "Rib Lake, Wisconsin, 1881".jpg
	16767 P. 1-10-2013 Dennis Kuehling ice fishing on North Harper Lake.jpg
	16767A back "fish story" signed by Dennis Kuehling "Denny".jpg
	16768 P. c. 1910 Farmer riding sickle mower pulled by two oxen.jpg
	16769 Star News 2-14-2013 "Online Directory opens up Rib Lake Collection" P. Cindy Sommer.jpg
	16769A ibid P. RPR.jpg
	16770 P. 2-16-2013 L-R James McDonell, in blue & white costume as Scottish

	Warrior.jpg
	16771 Map c. 12-2012 Chicago & Northwestern Railroad in North Wisconsin.jpg
	16771A ibid South Wisconsin.jpg
	16772 Map 2-1-2013 Whorehouses of Chelsea, Wisconsin c. 1940 by Robert P. Rusch.jpg
	16773 Business card c. 1950 John Dolezalek, Sr., dba National Hotel, Rib Lake.jpg
	16773A back - "Girl with Good Reputation...".jpg
	16774 business card 2012, Mid-Wisconsin Bank, 717 McComb Ave.jpg
	16776 Map c. 1-1874 Wisconsin Central; Westboro shown as Roxbury.jpg
	16777 L. Robert P. Rusch 11-1-2012 to Larry Easton..jpg
	16778 Map c. 2-1880 "Wisconsin Central Railroad and its connections".jpg
	16778A ibid enlargement.jpg
	16779 Time table 2-1880 Wisconsin Central; Whittlesey & Prentice not shown.jpg
	16780 Time table 10-2-1881 Wisconsin Central.jpg
	16780A ibid right side.jpg
	16780B ibid p. 2 left.jpg
	16780C ibid p. 2 right.jpg
	16781 time table 5-11-1884 Wisconsin Central.jpg
	16782 Map c. 2-1-1886 Wisconsin Central "The Central Line" spur to Rib Lake shown.jpg

	16783 Map 5-19-1873 Wisconsin Central & time table; Menasha to Salem.jpg
	16784 W. 1990 "Railroad History of Central Wisconsin" by Ray Pendergast, Jr..jpg
	16784A ibid p. 2, Chelsea.jpg
	16784B ibid p. 3 snowmobiles.jpg
	16784C ibid p. 4 memories.jpg
	16785 P. c. 1931 STH 13 bridge over Minneapolis, St. Paul & Sault Ste. Marie "Soo Line" railroad.jpg
	16785A back - postdated 8-26-1932 Westboro, Willard to Mrs. H.P. Johnson, Glendale, California.jpg
	16786 W. 9-20-1945 "Rib Lake mill loses planing plant Saturday" Star News.jpg
	16786A ibid p. 2.jpg
	16786B ibid p. 3 will rebuild.jpg
	16787 W. 9-20-1945 "Alphonse Mnichowicz buys National Hotel at Rib Lake.jpg
	16788 L. 12-5-2012 Tim Yanacheck to Robert P. Rusch.jpg
	16788A W. 12-5-2012 "Priest vanished in attempt to join fleeing converts.jpg
	16789 P. c. 1925 Interwald Store & Post Office.jpg
	16790 Deed 3-12-1937 Rib Lake Lumber Company of Delaware.jpg
	16791 Articles of Incorporation 1-14-1903 Squaw Creek Lumber Co.jpg
	16791A ibid p. 2 Signatures of John E. Bast, George N. Blackburn & Alex Laberge.jpg
	16791B ibid p. 3.jpg

	16792 Map Price- Taylor County in 2012, area map service, title page.jpg
	16792A Rib Lake area.jpg
	16793 Poster, Price County "We've saved a place for you.".jpg
	16793A ibid p.; 2.jpg
	16794 Map c. 1989-2010 Taylor & Marathon County; map published c. 2010.jpg
	16794A ibid Rib Lake area.jpg
	16795 P. c. 1990 Bombardier "Bombi" Tractor & groomer.jpg
	16796 P. c. 1980 Ashland, Wisconsin, pulpwood loading from Lake Superior to Soo Line.jpg
	16796A back.jpg
	16797 P. c. 1980 log raft being pulled past Apostle Islands to Ashland, Wisconsin.jpg
	16798 c. 1925 Medford High School.jpg
	16799 P. c. 1970 "Athletic Field-Medford, Wis." rear-high school & annex.jpg

16800-16899

	16800 P. c. 1910 Fayette Hotel, Medford, Wis. named for Fayette Shaw.jpg
	16801 P. c. 1925 "Main Street South, Medford, Wis." Avon Theatre.jpg
	16802 P. c. 1920 "Greetings from Medford, Wis.".jpg
	16803 P. c. 1920 "Medford Co-opertive Creamery".jpg

	16804 P. 1920 "Medford Water Works".jpg
	16805 P. c. 1940 "Forest Ranger Station, Medford, Wis." view west across former mill pond.jpg
	16806 P. c. 1920 "Quality and Quantity is our Motto" spoof.jpg
	16807 P. c. 1940 "Methodist Church, Medford, Wis. #4" razed c. 1972.jpg
	16808 P. c. 1990 Immanuel Evangelical Lutheran Church, 420 Lincoln Street.jpg
	16809 P. c. 1985 Taylor County Memorial Hospital.jpg
	16810 P. c. 1970 Aerial view northwards of center of Medford, Wis.jpg
	16810A back "Mink Capitol of the World".jpg
	16811 P. c. 1960 "Scene from Miller Dam, Gilman, Wis." site of old logging dam.jpg
	16812 P. c. 1970 "Miller Dam" Taylor County built pictured dam c. 1965.jpg
	16813 P. c. 1960 "The Fire Place at Camp Carter, Harpers Lake, near Rib Lake, Wis. 14".jpg
	16814 P. c. 1970 "Spruce Dormitory, Camp Forest Springs".jpg
	16815 P. c. 1970 "Scene at Big James Lake Rib Lake, Wis. 60-6".jpg
	16816 P. c. 1960 screen porch cabin at Harper Lake Resort..jpg
	16816A back L. 4-18-1962 Irma Herman, nee Krop, to Mr. & Mrs. Herman A. Rusch.jpg
	16817 P. c. 1960 Two water skiers on North Harper Lake.jpg
	16818 P. c. 1960 "Mondeaux Flowage" view north to beach & dam.jpg

	16819 P. c. 1960 "Mondeaux Beach".jpg
	16820 P. c. 1960 "Mondeaux Flowage" view from high esker on west shore.jpg
	16821 P. c. 1960 "Rib River".jpg
	16822 P. c. 1920 Black bear cubs.jpg
	16822A "Talbot's Resort, Satch & Velma Kapitz, Tripoli, Wis.".jpg
	16823 spoof photo c. 1970 fish fills canoe.jpg
	16824 P. c. 1960 "Methodist Church, Rib Lake, Wis. 1".jpg
	16825 P. c. 1960 St. John the Baptist Catholic Church, Rib Lake".jpg
	16825A L. 11-23-1972 Robert P. Rusch to Karen Mae Rusch.jpg
	16826 P. c. 1960 "St John's Lutheran Church, Rib Lake, Wis. 60-13".jpg
	16827 P. c. 1940 St. John's Lutheran Church, Rib Lake.jpg
	16828 P. c. 1950 Double arch stone STH 102 bridge at outlet of Little Spirit Lake.jpg
	16829 P. c. 1970 "Spirit River crossing" STH 102 bridge built to replace double arch stone bridge.jpg
	16830 P. c. 1965 "Scene at Spirit Lake" photographer's 1957 Chevrolet.jpg
	16831 P. c. 1966 "Spirit Lake near Medford, Wis." boat landing on Little Spirit Lake.jpg
	16832 P. c. 1975 of Miniature logging camp at Marinette, Wis.jpg
	16833 P. c. 1980 sign atop Rib Mountain, log represented as Wisconsin's highest natural point.jpg
	16833A P. c. 1980 "Highest Point; elevation 1947 feet above sea level.".jpg


	16833B P. c. 1980 Rib Mountain lookout tower.jpg
	16834 P. 12-6-2007 "1 Viking, 2 Packers & Buster" Christmas photo.jpg
	16834A P. 12-6-2007 ibid.jpg
	16835 P. c. 1990 Schnitzelbank, German folk tune.jpg
	16836 P. c. 1975 Skiers at start of Birkebeiner using old-fashioned side-stepping.jpg
	16837 P. c. 1903 "High School, Rib Lake, Wis.".jpg
	16837A back W. Postmark 9-4-1903.jpg
	16838 P. 7-1978 Ginny Pendergast at family cabin, former Bill Junk home.jpg
	16838A P. 7-1978 Robert "Bob" Pendergast at family cabin "Poustinia.jpg
	16839 P. 7-1978 Mrs. William "Marti" Bonde & children playing in their yard.jpg
	16840 P. 7-1978 Thomas M. Rusch (pictured) & wife Mary Ann.jpg
	16840A P. 7-1978 former Leo Kaehne dairy barn and shed.jpg
	16840B P. 7-1978 Gravel pit on Thomas M. Rusch property..jpg
	16840C 7-1978.jpg
	16841 P. 7-1976 "Rib Lake Population 902" along STH 102 east side of Village of Rib Lake.jpg
	16842 P. 7-1976 Robin Rusch, age 2, nka Mrs. Scott Riggs.jpg
	16843 P. 7-1976 Bicentennial parade on McComb Ave in front of defunct Laker Move Theatre.jpg
	16843A P. 7-1976 color guard & Rib Lake High School band marching north on

	McComb Ave..jpg
	16843B P. 7-1976 Rib Lake Volunteer Fire Dept. truck #2.jpg
	16843C P. 7-1976 Camp Forest Springs float.jpg
	16843D P. 7-1976 "Rib Lake Golden Years" float on Chevrolet flatbed truck.jpg
	16843E P. 7-1976 pony wagon 1776-1976.jpg
	16843F P. 7-1976 pick-up truck holds "St. John's Lutheran Church" float.jpg
	16843G P. 7-1976 rear of "Rib Lake Golden Years" float.jpg
	16843H P. 7-1976 Ivan Kauer "Rib Lake's oldest running Ford. Bought 1926 for \$475.jpg
	16843I P. 7-1976 Owen-Illinois Paper Co., Tomahawk Mill float.jpg
	16843J P. 7-1976 Little Black Mutual Insurance Co. & Medford Savings & Loan.jpg
	16843K P. 7-1976 Prentice Hydraulic's float "Prentice Rt. 600B" tree length loaders.jpg
	16843L P. 7-1976 Cab for Prentice Rt. 600B "Heel boom loader for loading tree length wood.jpg
	16843M P. 7-1976 Stan Lato, Democrat, for Assembly.jpg
	16843N P. 7-1976 R. Mihalko's Clothing Store, next-Lakewood Credit Union.jpg
	16843O P. 7-1976 Alfons Mitchell, then owner of National Hotel.jpg
	16843P. P. 7-1976 L-R Murphy "Murf" Bruegel & Michael "Mike" Kolecheck.jpg
	16843Q P. 7-1976 Line of semi-trucks "18 Wheelers" end centennial parade.jpg

	16843R P. 7-1976 cab of "Tombstone Pizza" Medford.jpg
	16844 P. 8-1975 Clarence Baumgartner operates John Deere 450B dozer.jpg
	16844A P. 8-1975 ibid rear-old horse barn.jpg
	16844B P. 8-1975 ibid rear-Anton Kurek dairy barn roof.jpg
	16844C P. 8-1975 ibid rear-view east to red pine along CTH C on former Peter Perusek dairy.jpg
	16845 P. 8-1975 Armin Buehler Construction, Medford, excavates wildlife pond at RPR hom.jpg
	16845A ibid - backhoe digs "core trench" to backfill with "clean" water.jpg
	16845B ibid L-R John Czarnezki, Taylor Co. Soil Conservation Service.jpg
	16845C ibid John Czarnezski holds beaver cut log (NB-pointed ends).jpg
	16845D ibid John Czarnezski and Armin Buehler ponder ancient beaver dam fragment.jpg
	16845E ibid part of core trench; upper right-three foot survey stake.jpg
	16845F ibid Norbert Brandner operating JD 690A backhoe.jpg
	16845G ibid Armin Buehler dump truck returns for another load of soil from pond excavation.jpg
	16846 P. 9-1975 Excavation of core trench for wildlife pond dam at RPR home.jpg
	16846A ibid, unfilled core trench.jpg
	16846B ibid L-Clarence Baumgartner uses bulldozer "cat" to fill trench.jpg
	16846C ibid Armin Buehler inspects fill.jpg

	16846D ibid L-R Clarence Baumgartner, John Czarnecki, Robert Plawski.jpg
	16846E ibid Robert Plawski surveying.jpg
	16846F ibid Robert Plawski & John Czarnecki.jpg
	16846G ibid deepening pond site.jpg
	16847 P. 10-1976 newly constructed RPR wildlife pond water filled.jpg
	16847A P. 1-2013 RPR home "Waldheim" aka "Home in the Woods" from frozen pond.jpg
	16848 W. c. 1973 "Last of its kind, the Cornell Pulpwood Stacker".jpg
	16848A p. 1 "History of the Stacker".jpg
	16848B p. 2 ibid.jpg
	16848C p. 3 ibid.jpg
	16848D p. 4 ibid "Cornell's Origins".jpg
	16848E p. 5 ibid P. Jean Brunet, founder of Cornell, and paper mill under construction.jpg
	16848F p. 6 ibid area historic sites.jpg
	16848G button "SOS" save our stacker c. 2000 promotion, Cornell, WI.jpg
	16849 P. 8-1973 Cornell, Wis. Depot on abandoned Chicago, Minneapolis & Omaha Railroad.jpg
	16849A ibid view SW from depot to stacker and water tower of paper plant.jpg
	16850 P. 8-1973 Cornell, Wis. Pulpwood stacker, view to SW.jpg
	16850A ibid, rear-bridge over Chippewa River.jpg


















	16850B ibid, conveyor into slasher building.jpg
	16850C ibid former canal to slasher, 1973 Chevrolet truck parked over filled area.jpg
	16850D ibid former concrete lined canal to slasher.jpg
	16850E ibid canal ends at conveyor.jpg
	16850F ibid conveyor brought logs up sideways into slasher building.jpg
	16850G ibid sign on side of slasher explained meanings of rings.jpg
	16850H ibid concrete "sluiceways" through yard carried via water 2 ft. pulpwood pieces.jpg
	16850I ibid Karen Mae Rusch stands next to four massive cement supports.jpg
	16851 P. 7-1972 L-R Joseph "Joe" Sweda, David "Dave" Obey & Robert "Bob" Rusch.jpg
	16852 P. 8-1972 Agnes "Aggie" and Ernest "Ernie" Tetzlaff, lifelong Rib Lake residents.jpg
	16853 P. 8-1972 L-R RPR enjoys a laugh with Ernie Tetzlaff.jpg
	16854 P. 8-1972 RPR at Taylor County Law Library, 3rd floor of Courthouse.jpg
	16855 P. 8-1972 RPR at legislative council, state capitol, Madison.jpg
	16855A ibid, rear-manual typewriter.jpg
	16855B ibid.jpg
	16856 P. 7-1972 stump pulling tripod at Palo, Michigan. Karen M. Rusch pictured.jpg
	16856A ibid RPR holds cable running to block & tackler to produce mechanical advantage.jpg

	16856B ibid RPR holds hook to attach to tree stump.jpg
	16857 P. 7-1972 farmers fence made from white pine stumps near Palo, Michigan.jpg
	16857A ibid, Karen M. Rusch sits on stump; NB-stump fence reinforced with barbed wire.jpg
	16857B ibid swirls of grain in 100 year and white pine stumps.jpg
	16857C ibid white pine (pinus strobus) stump fence.jpg
	16857D ibid white pine stump fence in use near Cedar Springs, Michigan 6-1972.jpg
	16858 P. 7-1972 Karen M. Rusch at beaver-gnawed cottonwood tree near Wisconsin River.jpg
	16859 P. 9-1971 at Medford office of Nikolay, Jensen & Scott, Attorneys.jpg
	16859A ibid Attorney Corliss V. Jensen.jpg
	16859B ibid.jpg
	16860 P. 8-1972 center-Duane Watner, dba Gambles Hardware.jpg
	16861 P. 8-1971 Phillips, Wis., Minneapolis, St. Paul & Saulte Ste. Marie Railroad.jpg
	16861A ibid.jpg
	16862 P. 7-1971 log barn near junction of Mitchell Lane & CTH A, Marathon Co., Wis..jpg
	16862A ibid five Holstein milch cows.jpg
	16862B ibid log barn in classic north Wisconsin style.jpg
	16862C ibid six square holes in exterior wall mark location of interior

	beams.jpg
	16862D ibid log joints exposed as logs pulled apart.jpg
	16863 P. 7-1971 unidentified log cattle barn along CTH A, Marathon Co., Wis..jpg
	16864 P. 7-1971 sign "Forest Zone - no new settlement permitted" erected by Lincoln board.jpg
	16864A ibid L-R Karen M. Rusch, Herman A. Rusch, Arthur and Leona Baumbach.jpg
	16865 P. 7-3-1971 concrete bridge abutment in middle of Spirit River at Spirit Falls, Wis.jpg
	16865A ibid, view south form railroad right-of-way.jpg
	16865B ibid center abutment turned upside down.jpg
	16865C ibid view westward - upstream from former railroad bridge.jpg
	16866 P. 7-3-1971 sign; "Owen-Illinois Glass Co. Industrial Forest".jpg
	16867 P. 7-3-1971 road built atop former RLLC railroad grade.jpg
	16867A ibid "Snowshoe Lodge" hunting shack (log cabin) built on former RLLC lands.jpg
	16868 P. 7-3-1971 "Meier Springbrooke Farm" dairy barn on farm of Ray & Helen (nee Risjord).jpg
	16869 P. 3-6-1971 Gerstberger Pines County Park; viewed from CTH C.jpg
	16870 P. 3-1971 1962 Volkswagon "beetle" on CTH C next to snow drift.jpg
	16871 P. 3-1971 Agnes "Aggie" & Ernest "Ernie" Tetzlaff farm.jpg
	16872 P. 3-1971 Karen M. Rusch and stacked firewood inside her home.jpg

	16872A ibid wool socks dry behind Franklin stove.jpg
	16873 P. 3-1970 Small snow cover hill "Little Rib Mountains" on west side of CTH C.jpg
	16873A P. 3-2013 "After Photograph" sign "25 years tree farm".jpg
	16874 P. 3-1970 "before photograph" 1962 VW Beetle at site of future RPR driveway.jpg
	16874A P. 3-2013 "After Photograph" site reconstructed as part of wildlife pond.jpg
	16874B P. 1-2013 RPR home "Waldheim" situated on hill pictured in 16874; east side of house.jpg
	16875P. 3-1970 "Before photograph" L-Everett A. Rusch and children, Henry & Lisa.jpg
	16876 P. 3-1970 "Before photograph" Everettt A. Rusch & child.jpg
	16877 P. 5-1970 "Before photograph" L-R Martha H. & Karen M. Rusch.jpg
	16877A P. 11-2012 "After photograph" loop driveway in front of RPR house.jpg
	16878 P. 1-1972 "before photograph" view SE down RPR driveway past future Gebauer Pines.jpg
	16878A P. 1-2013 "After photograph" view SE down RPR driveway.jpg
	16879 P. 1-1972 backhow bucket digging wildlife pond at RPR home.jpg
	16879A ibid rear-tar paper shack.jpg
	16879B ibid, used c. 1965 as horse barn by logger clear cutting Stanley Dyrz land.jpg
	16879C ibid Karen M. Rusch.jpg

 16879D ibid Karen M. Rusch holding Atlas Dynamite Box.jpg
 16879E ibid view through shack window.jpg
 16879F ibid John Deere backhoe frames Anton Kurek barn - on horizon.jpg
 16879G ibid earth snow cover - unfrozen.jpg
 16879H ibid water table four feet from surface.jpg
 16879I ibid view west from CTH C.jpg
 16879J ibid engineer operator Norbert Brandner.jpg
 16879K ibid flowing water.jpg
 16880 P. 1-1972 "Before photograph" Karen M. Rusch inspects now-navigable creek.jpg
 16881 P. c. 1930 "Fred Lietz Spirit Lake Tavern," former Spirit Lake Hotel.jpg
 16881A P. c. 1990 Spirit Lake Tavern & Tourist Cabin.jpg
 16882 P. 10-24-1997 Spirit Lake Tavern ablaze, James "Jim" Mauch proprietor.jpg
 16882A ibid, backhoe used to access fire.jpg
 16882B ibid fire out.jpg
 16882C ibid ibid next day; back-STH 102; view east.jpg
 16882D ibid east side of buiding; right-Little Spirit Lake.jpg
 16882E ibid Old Style beer sign advertises "Food".jpg
 16883 Poster 1-2013 Perkinstown Kids Snowshoe Race.jpg

	16883A Poster, 2013 Perkinstown Winter Sports Area Snowshoe Race.jpg
	16884 P. c. 1970 Unidentified snowmobilers at former bath house building.jpg
	16884A P. c. 1970 former outside meat aging & storage screened building.jpg
	16885 Star News 3-14-2013 "Young musical leads Westboro worship" Tyler Andreae.jpg
	16886 P. 5-1970 Herman Smith, longtime Rib Lake blacksmith.jpg
	16886A ibid.jpg
	16886B ibid Herman Smith at metal grinder.jpg
	16886C ibid until 2012, Smith had belts and pulleys (pictured) powering the lathe.jpg
	16887 P. 3-1970 view north on CTH C showing, right-former Perusek field planted to red pine.jpg
	16887A P. "After" P. 2-16-2013 view north on CTH C, Mailbox of RPR.jpg
	16887B ibid "Railroad Street" is RPR driveway, view north.jpg
	16887C ibid SW NE 18-33-3E, land shown on right side of photo 16887.jpg
	16888 P. 3-1970 Karen M. Rusch on CTH C adjacent to SE NE 13-33-2E, view north.jpg
	16889 P. 3-1970 "Rib -River School Distrct 2 - 1921" two room elementary school.jpg
	16890 P. c. 1970 Our Lady of Perpetual Help Catholic Church, Whittlesey,.jpg
	16890A ibid west side.jpg
	16890B ibid north side, rear.jpg

	16890C ibid east side.jpg
	16890D ibid interior wall mural in nave.jpg
	16890E ibid front - south side.jpg
	16891 P. c. 1970 farm home of August & Pauline (nee Meissner) Steiner.jpg
	16891A ibid south side.jpg
	16892 P. c. 1970 old August Steiner log barn remnant, SE SE 26-32-1E.jpg
	16893 P. c. 1970 "Paulina (Pauline) Steiner" grave marker,.jpg
	16893A P. c. 1970 Bertha Gebauer, nee Steiner, 9-2-1867 to 10-15-1918.jpg
	16893B ibid L. gravestone of Bertha Steiner - on right - gravestone of her son, Paul Steiner.jpg
	16894 P. 3-7-2013 Dennis Kuehling and Ducky ice fishing on Chelsea Lake.jpg
	16894A P. 3-7-2013 Under water photo of sunfish at Chelsea Lake.jpg
	16895 P. c. 1900 "Going to Town Rib Lake, Wis.".jpg
	16896 P. c. 1930 "South Harper Lake, Rib Lake, Wis. 23".jpg
	16896A "Scene on South Harper Lake near Westboro, Wis. 1".jpg
	16897 W. Cemetery locations in Taylor Co. list; by Taylor County Genealogical Society 2013.jpg
	16898 L. Schlais building history, 827 McComb Ave., Part of Lot 7, and lots 8 & 9.jpg
	16898A ibid p. 2.jpg
	16899 E fake \$100 bill.jpg

	16899 P. 6-5-1997 Lillian Thums, nee Kurek, aka Mrs. Edwin Thums, at retirement party.jpg
	16899A ibid L-R Jeanette Clendenning nee Curran, Lillian Thums, Mary Ann Rusch.jpg
	16899B ibid L-R Isabelle Wilhelms, Lillian Thums, Walter "Wimpy" Wilhelms.jpg
	16899D Star News 6-16-1997 "Love for the library gets in her blood".jpg
	16899D1.jpg
	16899E L. 6-1997 Georgiana Peabody to Lillian Thums;.jpg
	16899F P. 6-1997 L-R Edwin, Bryan & Jen Thums, Camp 28 Restaurant.jpg
	16899G.jpg

16900-16999

	16900 P. c. 1910 St. John the Baptist Catholic Church in Rib Lake; building razed c. 1972.jpg
	16900A back -foreign language postcard to Sofi Nystrom, Prentice.jpg
	16901 P. 5-15-1998 Raymond "Ray" Thums, Marathon Co. Circuit Court Judge, & daughter Kristin.jpg
	16902 P. Mrs. Wenzel Thums nee Elizabeth Feldegel 1829-1913.jpg
	16903 P. Lawrence Thums, aka Lorenz, 1861-1910.jpg
	16904 P. Mrs. Lawrence Thums, nee Theresa Seidel 1866-1938.jpg
	16905 P. c. 1910 Anton Wudi, Sr., 1842-1922.jpg

	16905-1 P. 12-1972 view from Robert P. Rusch kitchen picture window.jpg
	16905-1A P. 1-2013 "After" folder 00.jpg
	16905-1B P. 8-1975 Waldheim, home of Robert P. Rusch, N8643 CTH C, Rib Lake.jpg
	16905A Painting, Mrs. Anton Wudi, Sr., nee Barbara Handel, 1849-1930.jpg
	16906 P. 3-1-1948 Our Lady of Perpetual Help Catholic Church, Whittlesey.jpg
	16906A ibid view from SW.jpg
	16907 P. 6-1968 Tribal logging mill, Neopit, Wis, view from south across mill pond, view to NNE.jpg
	16907A ibid large saw log on west side of mill.jpg
	16907B ibid, man with pike pole guiding white pine logs from mill pond to bull slide.jpg
	16907C ibid, band saw; left-head sawyer sits in his gage.jpg
	16907D P. 6-1968 peeled saw logs sit on deck inside mill.jpg
	16907E ibid inside saw mill - 2 unidentified workers.jpg
	16908 W. 3-18-2013 Menominee Tribal Enterprises website history.jpg
	16909 2010 Wisconsin State Highway Map -.jpg
	16910 P. 9-1973 Rib Lake Post Office, 705 McComb Ave..jpg
	16911 P. 9-1973 Melvin "Spike" Clendenning, long-time Village of Rib Lake clerk.jpg
	16912 P. 9-1973 former George Braun real estate office.jpg
	16913 P. 9-1973 Arnold "Arnie" Flage, dba Rib Lake Pharmacy.jpg

 16913A P. Karen M. Rusch outside Rib Lake Pharmacy.jpg
 16913B P. c. 1965 left-former Kennedy-Upjohn Pharmacy.jpg
 16913C.jpg
 16914 P. 9-1973 Howard Scott, Branch bank manager, on sidewalk of State Bank of Medford.jpg
 16914A ibid view from SE.jpg
 16914B ibid Howard Scott making a monkey face; rear-“Open” sign above drive-thru.jpg
 16915 P. 9-1973 view northward on McComb Ave.jpg
 16915A ibid in 2013 Damian Jones dba Frosted Mug Bar.jpg
 16916 P. 9-1973 American Legion Post - Lehman-Clendenning Post #274, McComb Ave.jpg
 16917 P. 9-1973 “The Family Bar” 727 McComb Ave., formerly Peterson Opera House.jpg
 16918 P. 9-1973 Rib Lake Village Hall, 741 McComb Ave.,.jpg
 16918A.jpg
 16919.jpg
 16920 P. 9-1973 Sheldon Patrick dba Patrick’s Shoe Service - Red Wing Shoes, 745 McComb Ave.jpg
 16922 P. 9-1973 Ed Zondlo, dba Ed’s IGA, 801 McComb Ave.jpg
 16923 P. 9-1973 The Rib Lake Herald, C4 & C5.jpg
 16924 P. 9-1973 Louis Menning’s Barber Shop & Lakewood Credit Union.jpg

	16925 P. 9-1973 Robert & Violet (nee Schlais) Melaski, dba Schlais Clothing & Apparel.jpg
	16925A ibid view south - National Hotel at horizon.jpg
	16926 P. 9-1973 former North Side Garage, prior site of Johnson's Opera House & Lake Theatre.jpg
	16927 P. 9-1973 American Legion Lehman-Clendenning Post 274 war memorial.jpg
	16928 P. c. 1970 Former Peter Bogumill store under reconstruction by John Desris.jpg
	16929 P. 6-1990 rails removed from former Soo Line at Mile Post 332.17, Westboro.jpg
	16930 P. 6-1990 rails & tie removed from former Soo Line at Mile post 318.90.jpg
	16931 P. 6-1990 Ice Age National Scenic Trail (IAT) trail head Chequamegon National Forest.jpg
	16932 P. 6-1990 "Rib Lake X-Country Skiing" sign, junction of STH 102 & STH 13.jpg
	16933 P. 6-1990 African-American volunteers building IAT in Taylor County forest.jpg
	16934 P. 6-1990 Gary Thums and Herb Schubert.jpg
	16935 P. 11-1990 Limestone screenings on Pine Line north of Allman Street, Medford.jpg
	16935A ibid grader levels screenings.jpg
	16935B ibid screenings level.jpg
	16936 P. 11-1990 classic Wisconsin dairy farm, Nikkila family, SW SE 7-33-2E,

	Town of Westboro.jpg
	16937 P. 10-1990 IAT Bridge under construction over Sheep Ranch Creek.jpg
	16938 P. 10-1990 80 year old Martha H. Rusch fills IAT Map box at RLLC Camp 6.jpg
	16939 P. 10-1990 Pine Line Mile Post 325.11 (miles from Grand Central Station-Chicago), ballast graded.jpg
	16940 P. 11-1990 reconstructed Pine Line bridge with guard rails.jpg
	16941 P. 11-1990 Mile Post 326.69 Pine Line & "W" sign; whistle for highway.jpg
	16942 P. 11-1990 curved Pine Line follows Fischer Creek.jpg
	16943 P. 11-1990 Pine Line bridge spans Silver Creek at Westboro.jpg
	16943A P. 11-1990 Allman Street - southern terminus of Pine Line.jpg
	16944 P. 11-1990 Pine Line at (on right) former spur to Rib Lake; NB-telegraph poles.jpg
	16945 P. 11-1990 Pine Line Silver Creek bridge and old Laabs Cheese factory.jpg
	16946A ibid trail commissioners.jpg
	16947 P. 12-1990 volunteer painting IAT sign.jpg
	16948 P. 12-1990 Thums family at dedication of IAT parking & trail head on their land.jpg
	16949 P. 12-1990 Farmall H tractor pulling bedspring to groom Rib Lake ski trails.jpg
	16950 P. 12-1990 Pine Line open for snowmobiling.jpg

 16950A ibid.jpg
 16950B ibid.jpg
 16951 P. 12-1990 Pine Line Silver Creek bridge.jpg
 16951A ibid.jpg
 16951B ibid.jpg
 16952 P. 12-1990 IAT Deutsches Wiederveringegung Brueke.jpg
 16953 P. 12-1990 Hartwig Hills sign - named for generous, long-time trail friend, Tom Hartwig.jpg
 16954 4-1991 gondola being loaded with old rails at Medford.jpg
 16955 4-1991 Dairyland Marathon Finish Banner, Allman Street, Medford, first such marathon.jpg
 16956 4-1991 end of track - south side of Allman Street.jpg
 16957 P. 4-1991 Dairyland Marathon - timers ready.jpg
 16957A ibid #17 finishes.jpg
 16958 P. 4-1991 Robert Reiman, winner of first Dairyland Marathon.jpg
 16959 P. 4-1991 L-R Jim Sisko, Dave Crone, Lorna Michaels, all of Wausau.jpg
 16960 P. 4-1990 Dale Niggemann finishes Dairyland Marathon.jpg
 16960A ibid - a happy two-some.jpg
 16960B ibid - a relay team of 6 with their railroad spike baton which they carried 26.2 miles.jpg
 16961 P. 4-1991 Burgers & brats at post-marathon party, Medford City Park.jpg

	16962 P. 4-1991 Bob Feavel of Appleton is last finisher of Dairyland Marathon.jpg
	16963 P. 4-1991 "Medford to Prentice Rail-Trail" first, temporary, name for Pine Line.jpg
	16964 P. 19914 Mike Wepfer, CEO, Dairyland Realty, unloads rusty salvaged flange markers.jpg
	16964A ibid, saved as tiff.tif
	16965 w. C. 1970 Soo Line railroad "Report of Hazard of grade crossing collision.jpg
	16966 W. email 3-16-2013, Larry Easton to RPR re naming of Westboro & Stetsonville,.jpg
	16966A W. 11-21-1874 "[Milepost] 83...has been christened Westboro,".jpg
	16966B.jpg
	16967 P. 6-1991 Charles Little, dba The Little House, N8820 Bus. Hwy 13.jpg
	16968 W. 6-1991 Star News, "Rec Trail will be a great tourist attraction here,".jpg
	16969 P. 6-1991 Roller packs crushed gravel on Pine Line;.jpg
	16970 P. 6-1992 Whittlesey sign along Pine Line; Left-Pot Belly Bar.jpg
	16971 P. 6-1992 Will Johnson at site of proposed Chelsea bed & breakfast.jpg
	16972 P. 4-1992 Old sleigh logging road excavation NW NE SW 13-33-2E dug c. 1885.jpg
	16972A ibid, site is one-eighth mile west of McGillis Pine Camp.jpg
	16973 8-31-1992 Membership certificate for Medford-to-Prentice Rail-Trail Association.jpg

	16974 1912 "Official Railroad map of Wisconsin" Railroad Commission of Wisconsin.jpg
	16974A Taylor & adjoining counties.jpg
	16974B Milwaukee County.jpg
	16974C Brown County.jpg
	16974D Dane County.jpg
	16974E Lacrosse County.jpg
	16974F St. Croix County & Twin Cities.jpg
	16974G Douglas County & Duluth, MN.jpg
	16974H Chicago, Illinois.jpg
	16974I Ashland County.jpg
	16975 c. 1930 Map "Wisconsin Railroads," Compiled by Clason Map Co.jpg
	16975A Taylor & Adjoining Counties.jpg
	16975B Milwaukee County.jpg
	16975C Brown County.jpg
	16975D Forest County.jpg
	16975E Ashland County.jpg
	16975F Douglas County.jpg
	16975G St. Croix County.jpg
	16975H Buffalo County.jpg

	16975I Lacrosse County.jpg
	16975K Dane County.jpg
	16975L Rock & Walworth County.jpg
	16975M Kenosha County & Chicago.jpg
	16976 1923 W. "Marathon County Farm Journal," Wausau, Wis. Title page.jpg
	16976A Athens Territory, land of clover and dairy cattle.jpg
	16976B P. Athens village square.jpg
	16977 8-29-1882 Plat of Village of Athens, formerly Black Creek Falls.jpg
	16977A ibid p. L. signed Fred [Frederick] Rietbrock, D.H. Johnson & L.W. Halsey.jpg
	16978 6-18-1904 Plat of the third Rietbrock addition to the Village of Athens.jpg
	16978A plat map - "Holy Redeemer Catholic Congregation", nka St. Anthony Catholic Church.jpg
	16978B ibid, back; NB-land gifted to church by Frederick Rietbrock, founder of Athens.jpg
	16979 L. 7-9-1904 Wm. [William] L. Erbach [a son-in-law of Fred [Frederick] Rietbrock.jpg
	16980 1907 pamphlet "The Guernseys at Helendale Farms" Athens, Wisconsin, cover.jpg
	16980A ibid, p. 2 P. Frederick Rietbrock & p. 3 Helendale Farms.jpg
	16980B ibid p. 4 & p. 5 P. cattle.jpg
	16980C ibid p. 6 & p. 7.jpg

 16980D ibid p. 8 & p. 9.jpg
 16980E ibid back page.jpg
 16981 1911 pamphlet "The Guernseys of Helendale Farms" Athens, Wis.jpg
 16981A ibid, p. 2 & p. 3 History.jpg
 16981B ibid p. 4 & p. 5.jpg
 16981C ibid p. 6 & p. 7.jpg
 16981D ibid p. 8 & p. 9.jpg
 16981E ibid p. 10 & p. 11 milk and fat records.jpg
 16982 Map 1-1-1908 "Athens Depot Grounds" Wisconsin Central Railway - legend.jpg
 16982A ibid Rietbrock Land & Lumber Co. sawmill.jpg
 16982B ibid depot & public square.jpg
 16982C ibid roundhouse & creamery.jpg
 16982D ibid ice & lime house.jpg
 16982E ibid Braun & Son sawmill.jpg
 16982F ibid Athens Mfg. sawmill [Chizek] and "Upham Logging Railroad" spur.jpg
 16983 Map 1901 "Plat Book of Marathon County".jpg
 16983A ibid Map 1901 outline map of Marathon County, NW corner.jpg
 16983B ibid plat map & T26 3E McMillan.jpg


 16983C ibid T26 7E Knowlton.jpg
 16983D ibid T27 4E Stratford.jpg
 16983E ibid T27 7E Mosinee & Dessert Lumber Co..jpg
 16983F ibid T29 3E Corinth & Wisconsin Central Railroad.jpg
 16983G ibid T29 4E Athens.jpg
 16983H ibid T29 5E Big Rib Falls.jpg
 16983I ibid T30 3E Athens.jpg
 16983J ibid T30 4E Athens, southern half.jpg
 16983K ibid T30 4E, Athens, northern half.jpg
 16983L ibid Mosinee; Joseph Dessert Lumber Co..jpg
 16983M ibid Colby.jpg
 16983N ibid Big Rib Falls.jpg
 16983O ibid Wausau-legend.jpg
 16983P ibid Curtis Bros. Sash & Door Factory.jpg
 16983Q ibid Athens-north one-third.jpg
 16983Q1 ibid Athens-center one-third.jpg
 16983Q2 ibid Athens south one-third.jpg
 16983Q3 ibid Athens west.jpg
 16983R ibid Athens-south half.jpg

	16983S ibid Wisconsin State Map-Taylor & adjoining counties.jpg
	16983T ibid patrons directory-Athens.jpg
	16983U ibid T29 2E Athens east.jpg
	16983V ibid T26 7E Knowlton.jpg
	16983W ibid T26 8E USLC Lands.jpg
	16984 Map c. 1910 "Exhibit X, Athens, Wis." By Wisconsin Central RR.jpg
	16984A ibid [original passenger] depot, west half.jpg
	16985 W. 1930 "Atlas & Farmers' Directory" of Marathon Co., Webb Publishing, cover.jpg
	16985A ibid Farmers near Athens.jpg
	16985B ibid Farmers near Athens.jpg
	16985C ibid. Farmers near Athens.jpg
	16985D plat map T30 4E north half.jpg
	16985E ibid south half, Athens, NB-Sec. 31 "Helendale Farms".jpg
	16985F ibid south half T29 R2E - Abbotsford & Soo Line Railroad.jpg
	16985G ibid T29 5E, south half, Rib Falls.jpg
	16985H ibid T29 5E, north half.jpg
	16985I ibid T29 4E, north half Athens.jpg
	16985J ibid Map, Marathon County, west.jpg
	16985K ibid Map, Marathon County, center.jpg

	16985L ibid Map, Marathon County, east.jpg
	16985M ibid, Map, Town of Halsey, west half, T30 4E.jpg
	16986 L. 10-7-1986 Mary & Al Kennedy to RPR.jpg
	16986A back.jpg
	16987 W. "Steamboats in the Timber" by Ruby El. Hult, 1952.jpg
	16987A ibid p. 51 Tug boats - Kennedy Bros..jpg
	16987B ibid p. 52 Second migration of timber industry.jpg
	16987C ibid p. 87 in 1899 F.S. Robbins Co. from Rhinelander, Wis. Arrives.jpg
	16987D ibid p. 88 "Red Roaring Dan Kennedy builds Kennedy mill.jpg
	16987E ibid p. 89 c. 1905 "Kennedy Brothers 50,000,000".jpg
	16987F ibid p. 101 "Bradford Kennedy Co." log mark.jpg
	16988 Map 2-23-1903 "Lake Coeur D'Alene" by Alex M. Lupper.jpg
	16988A ibid south half.jpg
	16989 P. 1-1992 RPR at start of Beargrease snow marathon, Duluth, MN.jpg
	16989A ibid RPR at mile 17 wearing Herson's 9 x 29 wood snowshoe.jpg
	16989B ibid finish line.jpg
	16989C ibid RPR at snowshoe marathon finish, Lester Park, MN.jpg
	16990 Award 4-7-13 RPR Men's 70-74 St. Louis marathon.jpg
	16991 Map 4-26-2013 Lumber Epoch-Railroads of Taylor County.jpg

	16991A ibid-west half.jpg
	16992 Obit, Harold A. Curran, 8-25-1915 to 10-14-2012.jpg
	16993 Obit, Donaldean Niggemann, 12-13-1927 to 10-13-2012.jpg
	16994 W. Star News "Rib Lake to apply for 3rd Safe Routes grant," 3-22-2012.jpg
	16994A ibid right half.jpg
	16995 Star News "Rib Lake school board reviews 2012-2013 budget adjustment.jpg
	16996 Menu "Pine Line Café" 149 S. Main St., Medford, Wis. Cover 7-2012.jpg
	16996A ibid, proprietors Brian & Kim Wilson.jpg
	16997 Winter 2012 "Short History of Prentice Hydraulics, Inc." Chips & Sawdust, quarterly.jpg
	16997A p. 2 ibid 16997B p. 3 ibid P. Leo & Norma (Pokela) Heikkinen c. 1950.jpg
	16997C p. 4 ibid conclusion "submitted by Dale Heikkinen".jpg
	16998 Marriage Registration, Fayette Delos Shaw & Ida Augusta Krauth, 6-7-1893.jpg
	16998A ibid Taylor County recordation 6-21-1893.jpg
	16999 6-10-1895 Taylor Co. Star & News, "Shaw-Knauth" wedding.jpg

17000-17099

















	17000 4-9-1881 Taylor Co. Star & News, John Duncan of Westboro gets exclusive rights.jpg
---	--

 17000A ibid p. 2.jpg
 17000B ibid p. 3 tolls, 25 cents per 1,000 board feet.jpg
 17000C ibid p. 4.jpg
 17000D ibid p. 5 Duncan may open others' dams; immunity.jpg
 17000E ibid p. 6 4-2-1881 is effective date.jpg
 17001 1902 Railroad map of Wisconsin, State Railroad Commission.jpg
 17001A ibid Lafayette Co. & surrounding.jpg
 17001B ibid Kenosha County and surrounding.jpg
 17001C ibid Crawford County and surrounding.jpg
 17001D ibid Dane County and surrounding.jpg
 17001E ibid Milwaukee County and surrounding.jpg
 17001F ibid Buffalo County and surrounding.jpg
 17001G ibid Wood County and surrounding.jpg
 17001H ibid Brown County and surrounding.jpg
 17001I ibid Ramsey County and surrounding.jpg
 17001J ibid Taylor County and surrounding.jpg
 17001K ibid Marinette County and surrounding.jpg
 17001L ibid Douglas County and surrounding.jpg
 17001M ibid Ashland County and surrounding.jpg

 17001N ibid Marquette, Michigan and surrounding.jpg
 17001O ibid Keweenaw Peninsula.jpg
 17001P ibid Taylor & Clark County and surroundings.jpg
 17002 Map 5-12-2013 Camp 13 location - shown by orange dot.jpg
 17003 Map 5-10-2013 Camp 13, RLLC extant features by RPR.jpg
 17004 Map 5-11-2013 Camp 5 railroad spur extant features found 5-10-2013.jpg
 17005 Map 5-20-2013 Camp 13 RLLC site & railroad ROW and track discovery site.jpg
 17006 Map 9-9-2012 Modified 5-10-2012 Camp 13 "Building diagram".jpg
 17007 P. 7-24-1914 Mill fire, RLLC, view north from Railroad and Lake Street.jpg
 17007A back-Postmark 11-3-1914; Mrs. M. Peche writes to Mrs. A. [Andrew] Berg.jpg
 17008 P. c. 1910 "East side McComb Ave Rib Lake, Wis." Spoof.jpg
 17009 P. c. 1910 "A winter scene at Little Rib" spoof.jpg
 17010 P. c. 1910 woman and 3 children in front of Ward School; RLLC chimney in rear.jpg
 17011 P. c. 1910 sweater-clad woman in front of Ward School.jpg
 17012 P. c. 1910 "try the German's Delight".jpg
 17013 P. c. 1910 "caught in Spirit Lake, Wis" unidentified man holding "65.25 lbs.".jpg
 17014 P. c. 1910 hunter holding fox.jpg

	17015 P. c. 1910 hunter standing next to cedar shingled wall displaying 4 fox and pelts.jpg
	17016 P. c. 1910 hunter with muskrat hides on pelting (drying) boards.jpg
	17017 P. 1912 fawn and small buck with new horns in velvet.jpg
	17018 P. 11-1908 3 hunters - 4 deer hung after gutting, "trophy" rack atop pole.jpg
	17019 P. c. 1910 9 hunters and 13 deer.jpg
	17020 P. c. 1910 4 hunters and dog, two point to bullet holes in freshly killed black bear.jpg
	17021 P. 5-2-1912 2 hunters and dog next to 2 large black bear pelts.jpg
	17022 P. c. 1915 hunter carrying snow shoes and frozen fox or coyote.jpg
	17023 p. c. 1915 2 hunters and 3 coyote or wolves.jpg
	17024 P. c. 1925 John Zutavern, Sr., driving car pulling hay rake.jpg
	17025 P. 7-1982 popple logging,.jpg
	17026 P. 10-1982 Marlyn "Shoes" Walbeck loads pit run gravel as son Kurt looks on.jpg
	17027 P. 11-1983 Herman A. Rusch with cant hook on white ash log.jpg
	17028 P. 12-1983 old tote road on RPR farm, NE SW 13-33-3E.jpg
	17029 P. 12-1982 Herman A. Rusch wraps balsam fir Christmas tree.jpg
	17029A same tree adorns altar, Whitefish Bay, Wisconsin.jpg
	17030 P. Christmas day 1982, 65 degrees F, home of Mr. & Mrs. Herman A. Rusch.jpg


	17030A ibid.jpg
	17031 P. 12-1982 Mr. & Mrs. Herman A. & Martha H. [nee Gebauer] Rusch.jpg
	17032 P. 2-19-1983 "Rib Lake Jaycees cross country ski race" poster, \$5 entry fee.jpg
	17032A Steve & Mike Cihasky-#21, and son Dane with beard await race start.jpg
	17032B L-R Karen M. Rusch, Susan & Rolland "Rollie" Thums ready.jpg
	17033 P. 2-1983 old Rib Lake High School - west side facing "flats".jpg
	17034 P. 2-1983 Cornell, Wis. Stacker.jpg
	17034A ibid Kristin Karen Bethany Leona Martha Rusch, nka Strobach, on snowbank.jpg
	17035 P. 3-1983 Karen M. Ruch carries maple sap buckets.jpg
	17035A ibid, Karen M. Rusch cleans bore hole into sugar maple, tap and hammer on snow.jpg
	17036 P. 3-1983 old sleigh road on SE SE 7-33-3E; Karen M. Rusch and daughter Kris inspect.jpg
	17037 P. 3-1983 "Rib Lake Centennial" 1881-1981 bridge over Tannery Creek.jpg
	17038 P. 3-1983 Leroy Stewart, Jr. and Sr., at Stewart Lumber Co. office.jpg
	17039 P. 5-1983 Earl Thums sawmill, Apaloosa Lane, Westboro, "Thick & Thin Lumber Co.".jpg
	17039A ibid - interior, saw & carriage.jpg
	17039B ibid rear-diesel engine.jpg

	17040 P. 4-1983 photo from old municipal water tower on West Street.jpg
	17040A ibid, new high school.jpg
	17040B ibid, new middle school.jpg
	17040C ibid, mobile home park, CTH D.jpg
	17041 P. 6-1983 Adolph Wille & lime truck; he had lime railroad shipped to Chelsea.jpg
	17041A ibid, Kristin Rusch chases truck as it spreads lime at her home, N8643 CTH C.jpg
	17042 P. 6-1983 boyhood home of Herman A. Rusch, built by his father.jpg
	17043 P. 6-1983 old tannery power plant building; left-Tannery Creek.jpg
	17043A ibid, concrete tannery railroad bridge support adjacent to Tannery Creek.jpg
	17043B ibid.jpg
	17044 P. 6-1983 old hot pond site of RLLC.jpg
	17045 P. 6-1983 old RLLC pump house building along lakeshore.jpg
	17046 P. 6-1983 old dry kiln, built c. 1939, RLLC.jpg
	17046A ibid, steam tunnel.jpg
	17047 P. 6-1983 old steam tunnel, a network of concrete-lined tunnels.jpg
	17048 P. 1983 Timm's Hill Towers.jpg
	17048A 7-1983 benchmark US Geological Survey-declares Timm's Hill 1951.5 feet.jpg
	17049 P. 6-1983 Trinity Lutheran Church, Whittlesey, Centennial sign.jpg

 17049A ibid vacation bible school.jpg
 17050 P. 6-1983 band saw recovered from Westboro Lumber Co. 1902-1922 dump site.jpg
 17051 W. c. 1902 "Souvenir Letter, Rib Lake, Wis. To ...James Upjohn, druggist.jpg
 17051A ibid back. "The Douglas Publishing Company, Buffalo, NewYork.jpg
 17051B ibid, back of cover page "Rib Lake, Wis...190..".jpg
 17051C P. c. 1900 "B.F.C. Bird's Eye View" of Village of Rib Lake.jpg
 17051D P. c. 1900 "McComb Avenue, west side" view north.jpg
 17051E P. c. 1900 "McComb Avenue, east side".jpg
 17051F P. c. 1903 "high school" built in 1902, cupola later destroyed by wind.jpg
 17051G P. c. 1900 "Pine Island" view to NW, 3 chimney's of RLLC.jpg
 17051H P. c. 1900 "Catholic Church" and rectory, view to NW.jpg
 17051I P. c. 1900 "A Rib Lake Home" residence of E.C. Getchel.jpg
 17051J P. c. 1950 "city park" Rib Lake has never been a city.jpg
 17052 2013 real estate assessment roll for Village of Rib Lake,.jpg
 17052B MRPA Block A, Lots 6-10.jpg
 17052C MRPA Block A, Lots 11-13.jpg
 17052D MRPA Black A, Lot 14 & Block B, Lots 1-4.jpg
 17052E MRPA Block B, Lots 5-12.jpg

 17052F MRPA Block D, Lots 1-4.jpg
 17052G MRPA Block D, Lots 5-8.jpg
 17052H MRPA Block D, Lots 9-13.jpg
 17052I MRPA Block D, Lots 14-15.jpg
 17052J MRPA Block C, Lots 1-7.jpg
 17052K MRPA Block C, Lots 8-10.jpg
 17053 W. 2013 "Hometown Village Apartments".jpg
 17053A Side 2, back.jpg
 17054 W. 1937 "The Rib Lake-Ite 1937" Rib Lake High School yearbook-cover.jpg
 17054A Amos Martin inscription to Elsie M. Beck.jpg
 17054B ibid, August Reistad, John H. Liebig, Jr..jpg
 17054C p. 1 Title Page, P. Rib Lake High School, Board of Education.jpg
 17054D P. 2 faculty-Felicia Cassidy, James E. Branton, George Shepherd.jpg
 17054E P. 3 photo of seniors - Kathryn Arnold, June Barnes, Carl Haverson.jpg
 17054F P. 4 ibid, Maxine La Londe, Frank Matyka, Howard Lamont.jpg
 17054G p. 5 ibid Bernard Rosenfeldt, Elvera Talbot, Constance Rusch.jpg
 17054H p. 6 photo of junior class.jpg
 17054I p. 7 photo of sophomore class.jpg
 17054J p. 8 photo of freshman class.jpg

	17054K p. 9 photo of band in gymnasium.jpg
	17054L p. 10 photo of glee club.jpg
	17054M p. 1 photo of basketball team.jpg
	17054N p. 12 photo of baseball & football teams.jpg
	17054O p. 13 Girls Athletic Association & Pep Club.jpg
	17054P. p. 14 photo of "Busy Brownies" 4-H Club; photo of Irene Patrick.jpg
	17054Q p. 15 photo of Miss L. Goerz, Miss Elsie M. Beck, Mrs. K. Peterson.jpg
	17054R p. 16 Alumni, names of classes of 1936 thru 1930.jpg
	17054T p. 18 inscriptions.jpg
	17054U p. 19 inscriptions.jpg
	17055 P. c. 1910 logging sleigh with buffalo robe clad teamster near Stetsonville, WI.jpg
	17055A back-postcard 10-7-1911 Mrs. A. Porschwitz to Mrs. Herman Salzwedel, Medford, WI.jpg
	17056 P. 1910 "Horse power threshing at Wm. Giese farm" near Rib River Falls.jpg
	17056A back-names of neighbors making up threshing crew.jpg
	17057 P. spoof potatoes "this is the kind we raise in Rib Lake" c. 1910.jpg
	17058 P. c. 1910 "Scene on Chelsea Lake" Town road on NW side of Little Chelsea Lake.jpg
	17059 P. c. 1910 "View near Chelsea, Wis".jpg
	17060 P. c. 1928 "Lucky 13, Westboro, Wis" view SE on STH 13.jpg


 17061 P. 1970 Taylor County Courthouse & WWI monument.jpg
 17061A back.jpg
 17062 P. 1980 Mondeaux Dam bathing beach and snack bar, NW NW 24-33-1E.jpg
 17062A back.jpg
 17063 P. c. 1990 two back-packers on Ice Age National Scenic Trail.jpg
 17063A back.jpg
 17064 P. c. 1990 3 people on Gilman, Wis, swinging bridge over Yellow River, 24-31-4W.jpg
 17064A back.jpg
 17065 P. c. 1990 "Scene from Miller Dam, Gilman, Wis" a life-size nativity scene in a hay barn.jpg
 17065A back.jpg
 17066 P. c. 1990 Hugh Warner Veterans of Foreign Wars Post 2977 building in Jump River.jpg
 17066A back.jpg
 17067 P. c. 1945 "RLLC 35" dry yard & tramway descending to ground level.jpg
 17067A back 7-1-1955 postcard to Everett A. Rusch from RPR.jpg
 17068 Map 12-31-2005 Soo Line - former Abbotsford & NE through Town of Johnson.jpg
 17068A ibid, Town of Rietbrock, T29N R4E.jpg
 17068B ibid, Town of Bern, T30N R3E.jpg

	17068C ibid, Town of Halsey, T30N R3E, Soo Line.jpg
	17069 Map 6-5-2013 Copper River spur, in orange.jpg
	17069A Map 6-5-2013A, Copper River Spur.jpg
	17070 P. c. 1910 "The Business Street, Medford, Wis." View SE on Main Street.jpg
	17070A back - postcard by Con Niggemann to Mrs. N. Massong, 5-16-1911.jpg
	17071 P. c. 1900 "Hotel Winchester, Medford, Wis.".jpg
	17071A back-postcard from May Elliot to Florence Stephan, Arnesbury, Mass. 1-6-1907.jpg
	17072 P. c. 1950 "Clausen's Resort, Spirit Lake, Rib Lake, Wis. 37".jpg
	17072A back-postcard from B. Baker to Louise Leclair, Austin, Minn. 8-15-1956.jpg
	17073 P. c. 1950 "Bridge over the Spirit River, Rib Lake, Wis. 39".jpg
	17074 P. c. 1970 Main lodge and beach - Camp Forest Springs.jpg
	17074A back-postcard - Carolyn to Mr. & Mrs. Berlyn Lenord, Ellsworth, Wis. 8-2-1972.jpg
	17075 Map 6-6-2013 Lands owned by Marshfield Land & Lumber Co. in.jpg
	17076 Decision of Wisconsin Supreme Court 12-7-1900.jpg
	17076B p. 3 ibid; 17076C p. 4 ibid.jpg
	17076D p. 5 ibid; 17076E p. 6 ibid.jpg
	17076F p. 7 ibid; 17076G p. 8 ibid.jpg
	17077 Case summary, Marshfield Land & Lumber Co. vs. John Week Lumber






	Co.jpg
	17078 Brief of Attorney Cate, Lamorex & Park, attorneys for John Week Lumber Co.jpg
	17078A ibid p. 30 & 31.jpg
	17078B ibid p. 32 & 33.jpg
	17078C ibid p. 34 & 35.jpg
	17078D ibid p. 36 & 37.jpg
	17078E L. 6-9-13RPR to Heidi Acker Yelk of Wisconsin State Law Library.jpg
	17079 P. 2-1-2013 L-R Kirstin & Colton Riggs, RPR, Brendan & Trinity Riggs.jpg
	17080 Star News 5-30-2013 "Changing the world; one fingerprint at a time".jpg
	17081 Star News "Body of Anita Bucki found in Goodrich" 5-16-2013.jpg
	17081A ibid continuation.jpg
	17082 Star News "Memorial Health Center Recognizes Employee Years of Service".jpg
	17082A Employee Recognition Banquet.jpg
	17082B ibid p. 2.jpg
	17083 obit, Ruth Sunderlin, Star News 5-16-2013.jpg
	17084 obit, Ethel Ziemke, nee Steen, Star News 5-16-2013.jpg
	17085 W. Nicolet National Bank, 717 McComb Ave., Rib Lake, business card.jpg
	17085A back.jpg

 17085B Letter 3-12-2013 from Nicolet National Bank.jpg
 17086 Star News "Building Relationships helped Ruesch Build Forestry" 5-23-2013.jpg
 17087 Star News "Area Memorial Day Services".jpg
 17087A ibid Gilman; Medford; Lublin & Stetsonville.jpg
 17087B ibid, list of Taylor County residents killed in action.jpg
 17088 Ad, Little Bohemia Bowling Center, Bar & Restaurant, Millard "Satch" Kapitz, c. 1950.jpg
 17088A ibid top.jpg
 17089 P. 5-1-2013 Everett A. Rusch on SE SW 18-33-3E.jpg
 17089A ibid, Rusch points to opening where ice road ran.jpg
 17089B ibid , Everett A. Rusch on side of excavation made by RLLC.jpg
 17089C ibid.jpg
 17089D ibid, negatives for photos in C-2 binder.jpg
 17089E ibid.jpg
 17090 Ad-High Point Village at base of Timms Hill, 2013, "Hill of Beans" restaurant.jpg
 17091 Map 2013 Wisconsin highway, Rib Lake-Timms Hill.jpg
 17092 Map 2012 Rustic Road 62 near Timms Hill.jpg
 17092A ibid, Rustic Road 1, Town of Rib Lake.jpg
 17092B ibid cover page.jpg

 17092C ibid final page.jpg
 17092D ibid "What is a Rustic Road".jpg
 17093 P. c. 1910 "A Jump River View from Westboro, Wis.".jpg
 17094 P. c. 1920 McGiffert "steam Loader" placing hardwood log on railroad flatcar.jpg
 17094A ibid, back, postcard 1-26-1920 by W.H. to Mr. Emil West, Brandon, Wis..jpg
 17095 Memorial Card 4-17-2013 Franklin "Frank" C. Frasher, born 7-25-1938 and photo.jpg
 17096 Map 3-24-2013 Railroads of Taylor County by Everett A. Rusch.jpg
 17096A ibid west half.jpg
 17096B ibid top.jpg
 17097 P. President Barack Obama and Vice President Joe Biden.jpg
 17097A back, inauguration souvenir.jpg
 17098 W. 3-21-2013 Lakewood Credit Union annual meeting report.jpg
 17098A P. 2 staff; Margaret Ziembo, Aimee Hein, Nancy Kreklau.jpg
 17098B p. 3 Chairperson's Message.jpg
 17098C p. 4 President's Report.jpg
 17098D p. 5 Treasurer's Report.jpg
 17098E p. 6 ibid.jpg
 17098F p. 7 Auditor's Report.jpg

 17098G. p. 8 ads.jpg
 17099 2013 Cross Country Ski & Snowshoe Guide -cover.jpg
 17099A Rib Lake data; Timms Hill data.jpg
 17099B Trail locator map.jpg

17100-17199

 17100 W. 2013 "Pommersher Verein Dedicates immigrant memorial Marker.jpg
 17101 Map Camp 13 RLLC site & old railroad grade 6-14-2013 by Russ Aszmann.jpg
 17101A ibid close-up Section 12 & Section 13, Town 33 North, Range 3 East..jpg
 17101B ibid.jpg
 17102 P. 2013 Camp 11 well casing & pan relic at camp site.jpg
 17102A ibid R.P. Rusch standing in pit of Camp 11 root cellar.jpg
 17103 P. 2013 old RLLC railroad excavation in NE NW 13-33-3E by Russ Aszmann.jpg
 17104 W. Star News 6-19-1999 "Meandering the Scenic Pine Line Trail" by Laurie Meyer.jpg
 17104A ibid, p. 2.jpg
 17104B ibid, photos.jpg
 17104C ibid, photos.jpg
 17105 W. Star News 6-16-1999 "Logging Camp Cooking" by Corey

	Borchardt,.jpg
	17105A ibid part 2.jpg
	17106 W. Business card, Tammy Westfall, Grace Fritch, dba The Ultimate Illusion.jpg
	17107 DD ibid p. 30 Herbert O. Schubert & Karen J. Schubert.jpg
	17107 I ibid p. 9.jpg
	17107 W. Abstract of Title, Catherine Kriehn real estate, Lots 9 & 10, Block A.jpg
	17107A ibid p. 2 map.jpg
	17107AA ibid p. 27.jpg
	17107B ibid p. 3 5-18-1873 to 2-1-1881; land acquired by George M. Curtiss.jpg
	17107BB ibid p. 28 Map Lots 9 & 10, Block A, MRPA.jpg
	17107C ibid p. 4 6-1-1881 land to Curtis Bros. & Co., a corporation.jpg
	17107CC ibid p. 29.jpg
	17107D ibid 8-12-1897 J.J. Kennedy & wife Flora M. sell off portion of land - not mill complex.jpg
	17107E ibid p. 6 11-11-1901 to Edward Gomoll & John A. Taylor (2).jpg
	17107EE p. 31 end signed 3-8-1990 Govey Abstract & Title.jpg
	17107FF P. 2013 Roy Liebl, Manager, Rib Lake Music Center.jpg
	17107G ibid p. 7 estate of Ed Gomoll.jpg
	17107H ibid p. 8.jpg

 17107J ibid p. 10.jpg
 17107K ibid p. 11 estate of John A. Taylor.jpg
 17107L ibid p. 12.jpg
 17107M ibid p. 13 to Ed & Mabel Prien.jpg
 17107N ibid p. 14 4-28-1959 to Duane Warner [dba The Gambles Store].jpg
 17107O ibid p. 15.jpg
 17107P ibid p. 16.jpg
 17107Q ibid p. 17.jpg
 17107R ibid p. 18.jpg
 17107S ibid p. 19.jpg
 17107T ibid p. 20.jpg
 17107U ibid p. 21.jpg
 17107V ibid p. 22.jpg
 17107W ibid p. 23.jpg
 17107X ibid p. 24.jpg
 17107Y ibid p. 25.jpg
 17107Z ibid p. 26 7-20-1981 to John Desris.jpg
 17108 P. "Mondeaux Dam Westboro, Wis. 60-8" c. 1950. Dam built c. 1935.jpg
 17109 C ibid.jpg

 17109 P. "Court house, Medford, Wis. A-1022" c. 1940, west side.jpg
 17109A envelope from Phyllis Schwoch to RPR.jpg
 17109B L. 7-1-2013 Phyllis & Karl Schwoch to RPR.jpg
 17110 Star News 1-13-1940 "Interesting history of Whittlesey prepared by students.jpg
 17110A ibid part 2.jpg
 17110B ibid part 3.jpg
 17111 Map 4-1988 Burlington Northern Railroad & connecting lines.jpg
 17111A ibid legend.jpg
 17112A envelope.jpg
 17112B L. 1-24-1969 Senator William Proxmire to RPR.jpg
 17112L. 3-7-1969 Gaylord Nelton to RPR.jpg
 17113 4-15-1996 logo, Boston Marathon 100th anniversary.jpg
 17114 "R-1" Rustic Road #1 sign.jpg
 17115 L. 5-31-1969 RPR to Taylor Co. Board of Supervisors re CTH D extension.jpg
 17115A L. 6-9-1969 to Highway Dept. by Gordon Hamrick re CTH D extension.jpg
 17116 L. 1-2-1969 RPR to Camp Forest Springs re CTH D Extension.jpg
 17116A L. 1-31-1970 Richard M. Neale, president, Camp Forest Springs, to RPR.jpg
 17116B P. Camp Forest Springs c. 1969, James Lake beach & "Main lodge".jpg

 17116C ibid back.jpg
 17117 L. 7-29-1969 RPR to the Milwaukee Journal re public lands.jpg
 17117A ibid p. 2.jpg
 17118 L. 9-8-1970 Earl M. Kilby, Taylor Co. Zoning Administrator, to Martin Steen.jpg
 17118A envelope.jpg
 17119 VV p. 16 ibid, 17119WW back cover.jpg
 17119A ibid p. 1 John W. Eckhoff, president & manager, Jean B. Eckhoff, secretary.jpg
 17119B ibid. p. 2 long distance, 17119C ibid p. 3.jpg
 17119BB ibid p. 28 T-V, 17119CC ibid p. 29 V-Y.jpg
 17119D ibid p. 4, 17119E ibid p. 5 USA map-telephone areas.jpg
 17119DD ibid p. 30 Y-Z, 17119EE ibid p. 31 Rib Lake snapshot.jpg
 17119F ibid p. 6, 17119G ibid p. 7.jpg
 17119FF ibid p. 32 Westboro snapshot, 17119GG p. 1 yellow pages.jpg
 17119H ibid p. 8, 17119I ibid p. 9.jpg
 17119HH p. 2 ibid, 17119II p. 3 ibid.jpg
 17119J ibid p. 10 Statement of non-discrimination, 17119K ibid.jpg
 17119JJ p. 4 ibid, 17119KK p. 5 ibid.jpg
 17119L ibid p. 12 Alphabetical listing A-B, 17119M ibid p. 13 B-C.jpg

	17119LL p. 6 ibid, 17119MM p. 7 ibid.jpg
	17119N ibid p. 14 C-E, 17119O ibid p. 15 E-G.jpg
	17119NN p. 8 ibid, 17119OO p. 9 ibid.jpg
	17119P ibid p. 16 G-H, 17119Q ibid p. 17 H-I.jpg
	17119PP p. 10 ibid, 17119QQ p. 11 ibid.jpg
	17119R ibid p. 18 J-K, 17119S ibid p. 19 K-L.jpg
	17119RR p. 12 ibid, 17119SS p. 13 ibid,.jpg
	17119T ibid p. 20 L-M, 17119U ibid p. 21 M-O.jpg
	17119TT p. 14 ibid, 17119UU p. 15 ibid.jpg
	17119V ibid p. 22 O-P, 17119W ibid p. 23 P-R.jpg
	17119W . Rib Lake Telephone Directory, 9-1979 cover, Rib Lake Telephone Co..jpg
	17119X ibid p. 24 R-S, 17119Y ibid p. 25 S-S.jpg
	17119XX back cover.jpg
	17119Z ibid p. 26 S-T, 17119AA ibid p. 27 T-T.jpg
	17120 9-9-1969 envelope 10 cents airmail stamp "First man on the moon".jpg
	17121 W. 10-5-1991 "Forest products transportation by river, rail & road".jpg
	17121A biography of Patricia Schroeder, Cari Van Planck, John Berg, Charles Stats.jpg
	17121B ibid Photos.jpg

	17122 W. "Development of the Mondeaux Dam & Recreational Area" by C.S. Planck 1991.jpg
	17122A ibid p. 2.jpg
	17122B ibid p. 3.jpg
	17122C ibid p. 4.jpg
	17122D ibid p. 5.jpg
	17122E ibid p. 6 Photo of dam 1939.jpg
	17123 W. "William H. Bradley, Tomahawk & the Marinette, Tomahawk & Western Railroad".jpg
	17123A ibid p. 2.jpg
	17123B ibid p. 3.jpg
	17123C ibid p. 4.jpg
	17123D ibid p. 5 photos.jpg
	17123E ibid p. 6 map.jpg
	17124 W. "A Brief look at Wisconsin Logging Railroads" by Larry E. Easton.jpg
	17124A ibid p. 2.jpg
	17124B ibid p. 3 The RLLC operated a two-truck Climax locomotive around 1903....jpg
	17124C ibid p. 4.jpg
	17124D ibid p. 5.jpg
	17124E ibid p. 6.jpg

 17124F ibid p. 7.jpg
 17124G ibid p. 8.jpg
 17124H ibid p. 9.jpg
 17125 W. "Medford's Wisconsin Central Railroad.jpg
 17125A ibid p. 2.jpg
 17125B ibid p. 3 Map.jpg
 17125C ibid p. 4.jpg
 17125D ibid p. 5.jpg
 17125E ibid p. 6.jpg
 17126 Star News 7-3-2013 "Finding Serenity at Wood Lake".jpg
 17126A P. Wood Lake near beach.jpg
 17126B P. view east near lake.jpg
 17126C P. hiking trail.jpg
 17127 P. "Hwy 13 overpass at Westboro, Wis. Mieves Phillips" cement STH 13.jpg
 17128 Star News "Medford's Wisconsin Central Railroad.jpg
 17128A ibid bottom, logging dam rendition.jpg
 17128B ibid p. 2 top.jpg
 17128C ibid p. 2 bottom.jpg
 17129 Map 3-23-1991 Village of Prentice & railroad tracks.jpg

	17129A Proposal for comprehensive plan, Medford-to-Prentice "Pine Line" trail.jpg
	17129B ibid page 2 NB-due to lack of funds, Price-Taylor Rails to Trails Commission.jpg
	17130 W. 4-10-191 meeting minutes, Price-Taylor Rails to Trails Commission.jpg
	17130A ibid p. 2.jpg
	17131 Map 1971 Western Wisconsin bicycle escape guide.jpg
	17131A ibid, Medford-Westboro-Ogema-Prentice-Phillips.jpg
	17132 W. 2013 Chili recipe and notes by John Rumler, W1177 Fawn Ave., Rib Lake.jpg
	17133 W "The State Bank of Medford Celebrates 100th Anniversary," 1990-cover.jpg
	17133A & B ibid P. J.J. Kennedy, E.H. Winchester, C.L. Alverson.jpg
	17133C & D ibid p. 4 bios John Carstens, W.P. Price, Albert J. Perkins,.jpg
	17133E & F ibid p. 6 P. Vincent Hirsch; 17133F ibid p. 7.jpg
	17133G ibid p. 8 P. Medford; 17133H ibid p. 9 P. Rib Lake bank building.jpg
	17133I & J ibid p. 10 P. State Bank of Medford.jpg
	17133K ibid p. 12; 17133L ibid p. 13 P. Ron Isaacson.jpg
	17133M ibid p. 14; 17133N ibid p. 15.jpg
	17133O ibid p. 16; 17133P ibid p. 17 list of employees.jpg
	17133Q & R ibid p. 18 officers 1990; 17133R ibid p. 19 Board of Directors in 1990.jpg

	17134 W. 2011 "St. John Evangelical Lutheran Church, celebrating 125 years.jpg
	17134A ibid p. 1 P. Jim Heffner, pastor, Darlene Nowak, organist.jpg
	17134B ibid p. 2.jpg
	17134C ibid p. 3 P. Council, Ladies Society, Choir.jpg
	17134D ibid p. 4.jpg
	17134E ibid p. 5 P. members.jpg
	17134F ibid p. 6.jpg
	17134G ibid p. 7.jpg
	17134H ibid p. 8.jpg
	17134I ibid p. 9 submitted photos.jpg
	17134J ibid p. 10 members addresses.jpg
	17134K ibid p. 11.jpg
	17134L ibid p. 12.jpg
	17134M ibid p. 13.jpg
	17134N ibid p. 14.jpg
	17135 W. 4-21-2013 Sunday Bulletin, St. John Evangelical Lutheran Church, Rib Lake -cover.jpg
	17135A ibid p. 1; 17135B ibid p. 2.jpg
	17135C ibid p. 3 Questions & Answers; Baptism;.jpg

 17135D ibid p. 4.jpg
 17135E ibid p. 5 Scripture lessons.jpg
 17136 W. 4-14-2013 Sunday Bulletin, St. John Evangelical Lutheran Church.jpg
 17136A ibid p. 1; 17136B ibid p. 2.jpg
 17136C ibid p. 3 Questions & Answers.jpg
 17137 W. "WELS-Church Extension Fund".jpg
 17137A ibid back.jpg
 17138 P. c. 1940 "Main Street, Westboro, Wis. C-2".jpg
 17139 W. 6-2013 "Spirit Lakes Improvement Association 2013 Summer Newsletter.jpg
 17139A ibid back cover.jpg
 17140 P. c. 1940 "Bridge over Spirit River, Rib Lake, Wis. B-243".jpg
 17141 Poster of play "Don't Hug Me" 2013. Lyle & Kathy Blomberg,.jpg
 17141A Playbill "Don't Hug Me" & 17141D back.jpg
 17141B & C ibid P. actors-Kathy & Lyle Blomberg, Sue Crane, Steve Swan.jpg
 17142 Map 8-2012 Ice Age Trail by National Park Service.jpg
 17142A SW Wisconsin & legend.jpg
 17142B NE Wisconsin.jpg
 17142C SE Wisconsin & "Kettle Moraine".jpg
 17142D Wisconsin's Glacial Landscape.jpg

	17142E Glacial lobes.jpg
	17142F A Trail to Explore, The Glacial Landscape.jpg
	17142G National Scenic Trails.jpg
	17143 Logo - Northwoods Snowshoe Championship 1991-2010 Duluth, MN.jpg
	17143A back, How Cold Was it -- E.g. 1991-30 degrees F.jpg
	17144 Flyer 9-3-1984 Mondale & Ferraro appearance at Merrill, WI.jpg
	17144A ibid invitation signed by Walter F. Mondale.jpg
	17145 obit. 10-18-2012 Star News for Clayton Kauer.jpg
	17146 obit 10-18-2012 Star News for Bernadine "Bernie" Brahmer, nee Scheithauer.jpg
	17147 W. 2013 "Master List of Wisconsin Logging Railroads" by Timothy Sasse.jpg
	17147A ibid Upham Manufacturing Co., Rib Lake Lumber Co.,.jpg
	17148 W. 7-8-2013 Annotation of Timothy Sasse "Rib Lake Lumber Co." by RPR.jpg
	17148A ibid.jpg
	17148B ibid.jpg
	17149 P. c. 1890 "Black River Scene, Medford, Wis." Four unidentified men on river.jpg
	17149A back side post-dated 2-2-19__ to Earl Baxter, Whittlesey, Wisc..jpg
	17150 L. 7-17-2006 Lawrence G. Peterson, Taylor Co. Zoning Administrator.jpg
	17151 L. 10-3-2008 RPR to Taylor County Sheriff's Dept. in re the marriage of

	Oberle.jpg
	17151A enclosure - subpoena for Barbara Thompson.jpg
	17151B ibid signed RPR.jpg
	17152 2-21-2013 "Hinder Binder Ski Race Results".jpg
	17152A ibid.jpg
	17152B ibid photos.jpg
	17153 W. 7-2013 "Chips & Sawdust," newsletter.jpg
	17153A ibid "Passing of the Pines in the Chippewa Valley," by W.W. Bartelt, p. 1.jpg
	17153B ibid p. 2 1880 estimate of pine in 9 river basins, e.g. Black River, 10,000,000,000.jpg
	17153C ibid p. 3.jpg
	17154 P. 11-5-1913 two does, whitetail deer, "At evening W.R. Claussen Copr. 1912.jpg
	17155 P. c.1970 west side of Taylor County Sheriff's Residence.jpg
	17155A ibid right-residnece, left-Taylor Co. Jail & dispatch center behind glazed first floor tiles.jpg
	17155B ibid children's initials in attic, e.g. Audrey Brost 1936.jpg
	17156 P. c. 1970 Taylor County jail interior.jpg
	17156A ibid bed frame.jpg
	17156B ibid bunk & dining room.jpg
	17157 P. c. 1970 Taylor County Jail first floor.jpg

	17157A ibid, shelf for food tray.jpg
	17157B ibid wire mesh to prevent prisoners from passing items.jpg
	17157C ibid, levers to unlock cell doors.jpg
	17157D ibid, backside of cells opened to communal room.jpg
	17157E ibid, light bulb in protective cover.jpg
	17157F ibid, shower & toilet room.jpg
	17158-P. c. 1930 "Scene in city park, Medford, Wis. #5".jpg
	17158A P. 7-15-2013 "After photo" identical view as 17158.jpg
	17158B P. 7-15-2013 Same view but slightly to east.jpg
	17159 12-31-1903 easement; Westboro Lumber Co. to Wisconsin Central Railway.jpg
	17160 Map c. 12-31-1803; Westboro Depot grounds by Wisconsin Central Railway; caption.jpg
	17160A ibid; Westboro Lumber Co. sawmill, dam on Silver Creek, tramway.jpg
	17160B ibid, depot, U.S. Leather Co. spur and logging spur beneath Wisconsin Central.jpg
	17160C ibid, legend, U.S. leather "main spur".jpg
	17160D ibid; building 8 identified as warehouse; part of old John Duncan sawmill.jpg
	17161 P. c. 1940 Rib Lake Lumber Co. Camp 24.jpg
	17162 7-18-2013 Star News, Neal & Isabel Olkives 60th wedding anniversary.jpg

	17163 1881 "Excerpts from History of Northern Wisconsin,".jpg
	17163A title page.jpg
	17163B Map 1881 Taylor County and environs.jpg
	17163C Taylor County created 3-4-1875, approved by William R. Taylor.jpg
	17163D county officers.jpg
	17163E Medford.jpg
	17163F right-of-way Wisconsin Central Railroad cut 1873.jpg
	17163G James Semple sawmill built 1874.jpg
	17163H biographies.jpg
	17163I ibid e.g. Elias Cleveland.jpg
	17163I2 ibid, Albert J. Perkins.jpg
	17163J ibid, Chelsea.jpg
	17163K ibid, Wellington H. Haight, for whom Wellington Lake is named.jpg
	17163L Westboro, first settled in 1874.jpg
	17163M Price County, first settler Major Isaac Stone 1860.jpg
	17163N Price County organized 3-3-1879, named for William T. Price.jpg
	17163O Phillips, biographies, e.g., A.D. Lunt, Wis. Central Land Agent.jpg
	17163P ibid, e.g. G.W. Sackett, for whom Sackett Lake is named.jpg
	17163Q Ogema, J.K. Ostergren.jpg

	17164 Map 4-9-1917 Medford Depot & Lumber Co. and environs.jpg
	17164A ibid.jpg
	17165 7-8-2013 "Counties with largest gain in tourism dollars" Taylor Co.jpg
	17166 2013 "Fromm Brosther Fur & Ginseng Farm".jpg
	17166A W. 2012 "Wild Ginseng regulations & guidelines for a sustainable harvest,.jpg
	17166B ibid, back.jpg
	17167 10-1-1881 "WDRR on Kennedy's Bros. [saw] mill in Town of Chelsea.jpg
	17168 8-20-1881 "C.C. Palmer has purchased the [saw] mill property.jpg
	17169 1-24-1902 "George Braun, Dr. R.L. Taylor & F.J. [Frank Joseph] Hintz.jpg
	17170 7-25-2013 "Mann enters insanity plea," Star News. Heidi Mann, 37, of Rib Lake.jpg
	17170A ibid p. 2.jpg
	17171 7-25-2013 "Mining focus shifts to Mondeaux" Star News.jpg
	17172 7-25-2013 "Rib Lake starts its change toward post-season with weekend sweep.jpg
	17172A ibid. p. 2.jpg
	17173 Map Lambert Enders farm & Mud Lake School, NE NW 21-33-3E.jpg
	17173A ibid, entire congressional township T33 R3E, Taylor County.jpg
	17174 7-10-2013 email Robert Enders to RPR.jpg
	17174A 8-8-2013 Lambert Enders family tree.jpg

	17175 7-23-2013 "The Enders family story; Lambert's & Margaret's legacy,".jpg
	17175A table of contents.jpg
	17175AA p. 27 Joseph Kauer.jpg
	17175AAA p. 53 "Un-American sentiment".jpg
	17175AAAA p. 79 Lambert Enders' final years.jpg
	17175B p. 2 ibid.jpg
	17175BB p. 28 Anton Kauer.jpg
	17175BBB p. 54 "Wideawakes" Boys Club.jpg
	17175C p. 3 dedication "To Nic C. Enders, my father".jpg
	17175CC p. 29 P. Nic Enders skating.jpg
	17175CCC p. 55 John Tilch.jpg
	17175CCCC p. 81 Lambert Enders death 1958.jpg
	17175D p. 4 introduction.jpg
	17175DD p. 30 P. Elmer Zirngibl.jpg
	17175DDD p. 56 Jerome Themar.jpg
	17175DDDD p. 82 The Legacy Lives On.jpg
	17175E p. 5 ibid.jpg
	17175EE p. 31 P. Mud Lake school.jpg
	17175EEE p. 57 "Alien Enemies".jpg

 17175EEEE p. 83 Wedding portrait - Lambert Enders & Margaret Hambach.jpg
 17175F p. 6 decision to leave Germany.jpg
 17175FF p. 32 ibid.jpg
 17175FFF p. 58 Oliver Becker.jpg
 17175FFFF p. 84 Lambert Enders genealogy.jpg
 17175G p. 7 Map of Germany.jpg
 17175GG p. 33 Mud Lake school students.jpg
 17175GGG p. 59 Prohibition.jpg
 17175GGGG p. 85 Margaret Hambach genealogy.jpg
 17175H p. 8 arrival in Belgium.jpg
 17175HH p. 34 ibid.jpg
 17175HHH p. 60 Move to Medford c. 1920.jpg
 17175HHHH p. 86 Lambert Enders-Margaret Hambach children.jpg
 17175I p. 8 Lambert's crossing of the Atlantic.jpg
 17175II p. 35 John Kauer poem.jpg
 17175III p. 61 The next generation.jpg
 17175IIII p. 87 Lambert Enders-Margaret Hambach grandchildren.jpg
 17175J p. 10 arrival in New York.jpg
 17175JJ p. 36 Roman Catholic faith.jpg

 17175JJJ p. 62 P. Themar-Enders wedding.jpg
 17175JJJJ p. 88 references.jpg
 17175K p. 11 home in Michigan.jpg
 17175KK p. 37 P. Nieder Mehlen, Germany.jpg
 17175KKK p. 63 Leo Seidl-Marie Enders wedding.jpg
 17175KKKK p. 89 ibid.jpg
 17175L p. 12 Calumet & Hecla Mining Co..jpg
 17175LL p. 38 St. John the Baptist Catholic Church.jpg
 17175LLL p. 64 The roaring twenties, Albert Peissig.jpg
 17175LLLL p. 90, Robert "Bob" Enders contact information - finis -.jpg
 17175M p. 13 Life in Chicago.jpg
 17175MM p. 39 P. St. John the Baptist Catholic Church.jpg
 17175MMM p. 65 P. Albert Peissig-Christine Enders wedding.jpg
 17175N p. 14 P. Chicago stockyards.jpg
 17175NN p. 40 P. Margaret Enders first communion.jpg
 17175NNN p. 66 P. Joseph Enders-Minnie Hein wedding.jpg
 17175O p. 15 1893 Chicago world fair.jpg
 17175OO p. 41 Katherine Lamberty.jpg
 17175OOO p. 67 St. Patrick's Day 1930.jpg




 17175P p. 16 P. steamer trunks.jpg
 17175PP p. 42 P. Johann Peter Enders and family.jpg
 17175PPP p. 68 The Great Depression.jpg
 17175Q p. 17 marriage.jpg
 17175QQ p. 43 St. Nicholas day.jpg
 17175QQQ p. 69 P. Margaret Brost, Anna Themar, Marie Seidel.jpg
 17175R p. 18 journey to Wisconsin.jpg
 17175RR p. 44 family lumberjacks.jpg
 17175RRR p. 70 Civilian Conservation Corps [CCC] Nic Enders job.jpg
 17175S p. 19 naturalization.jpg
 17175SS p. 45 RLLC Camp 9 & Peter Enders.jpg
 17175SSS p. 71 P. Peter Enders-Marie Wendleberger wedding 1936.jpg
 17175T p. 20 choosing Rib Lake.jpg
 17175TT p. 46 P. Lamber Enders at RLLC planning mill.jpg
 17175TTT p. 72 P. Nic Enders-Angela Mielock wedding 1939.jpg
 17175U p. 21 ibid.jpg
 17175UU p. 47 P..jpg
 17175UUU P. 73 World War II.jpg
 17175V p. 22 1913 map - farm.jpg

	17175VV p. 48 P. Peter Enders.jpg
	17175VVV p. 74 P. Trudie & Elmer Zirngibl.jpg
	17175W p. 23 Mud Lake.jpg
	17175WW p. 49 Joseph Lamberty worked as cook at RLLC Camp 11 & Camp 18.jpg
	17175WWW p. 75 D-Day.jpg
	17175X p. 24 First Ender's log cabin.jpg
	17175XX p. 50 Lumberjack's alphabet, Lamber Lamberty jobber camp.jpg
	17175XXX p. 76 P. Leo Seidel's funeral.jpg
	17175Y p. 25 life on the farm.jpg
	17175YY p. 51 World War I.jpg
	17175YYY p. 77 Mud Lake reunion 7-21-1948.jpg
	17175Z p. 26 P. Lambert Enders farm.jpg
	17175ZZ p. 52 RPR comments.jpg
	17175ZZZ p. 78 P. Mud Lake reunion 7-21-1948.jpg
	17176 P. c. 1898 Lambert Enders log house at Mud Lake.jpg
	17176A ibid, c. 1915 log cabin being resingled.jpg
	17177 P. c. 1906 second Mud Lake farm house - owners Lambert & Margaret Enders.jpg
	17177A P. 7-21-2013 "After" 113 years later..jpg

 17178 P. c. 1910 Lambert Enders Mud Lake farm buildings view to SE.jpg
 17178A ibid, log barn.jpg
 17179 P. c. 1915 Mud Lake settlement, Section 21 & 16, T33 R3E, Rib Lake.jpg
 17180 1913 Standard Atlas of Taylor County, plat map of 21 & 19, T33 R3E.jpg
 17181 P. 7-31-2013 "After" Mud Lake settlement.jpg
 17181A ibid, view west on Wood Lake Ave.jpg
 17181B ibid.jpg
 17181C ibid, old Peter Fuchs farmhome, NE NE 21-33-3E.jpg
 17181D ibid, view west from Fuchs' yard.jpg
 17181E ibid, SW SE 16-33-3E, old Joseph Kauer farm - view west.jpg
 17181F ibid, W1310 Wood Lake Ave..jpg
 17181G ibid.jpg
 17181H P. 7-31-2013 Old Lambert Enders farmhouse NE NW 21-33-3E.jpg
 17181I ibid, Rock pile on old Enders farm; rear-old farm buildings.jpg
 17182 P. 1917 Lambert & Margaret Enders & children.jpg
 17183 P. c. 1910 Wood Lake unidentified man on buckboard.jpg
 17184 P. c. 1915 Postmaster John H. Schaack on his R.F.D. (Rural Free Delivery) route.jpg
 17184A back - Peter Enders to Joe Bell.jpg
 17185 P. c. 1916 Nicholas "Nic" Enders collecting map sap on Enders farm.jpg

	17186 P. c. 1910 Lambert & Margaret Enders rest with children.jpg
	17187 P. c. 1915 Enders family sleigh.jpg
	17188 P. c. 1918 Mud Lake as ice skating pond; Nicholas in front.jpg
	17188A List of Taylor County Mud Lakes.jpg
	17189 P. 1918 Nicholas Enders in Wideawakes (wide-a-wake) uniform.jpg
	17189A Certificate of membership for Nicholas Enders in the Wideawakes.jpg
	17190 P. 1918 Lamber Lamberty (left) and Peter Enders in WWI uniforms.jpg
	17191 P. c. 1911 Nicholas Enders with puppy on porch.jpg
	17192 P. c. 1911 Enders children.jpg
	17193 P. c. 1918 Enders family ice house where they stored ice cut from Mud Lake.jpg
	17194 P. 1916 view west of Mud Lake settlement.jpg
	17195 P. c. 1914 Enders first car at Mud Lake.jpg
	17196 P. c. 1920 St. John the Baptist Catholic Church, Rib Lake.jpg
	17196A back postdated, Katherine Enders to Sister Emma Enders.jpg
	17197 P. c. 1903 Katherine Enders first communion.jpg
	17198 P. c. 1906 Peter & Anna Enders first communion.jpg
	17199 P. c. 1904 L-R - Mathew, Nicholas & Lambert Enders first communion.jpg

17200-17299

 17200 P. c. 1890 Probable sisters of Lambert Enders.jpg
 17201 P. c. 1910 Mud Lake School, rear-Lambert Enders frame farmhouse.jpg
 17202 P. c. 1910 Mud Lake school, NW NE NW 21-33-3E, left side faces north..jpg
 17202A P. "After" 7-21-2013 Right-all evidence of Mud Lake School gone.jpg
 17203 P. c. 1913 "First day of Mud Lake School".jpg
 17204 P. 1914 Mud Lake School students;.jpg
 17204A back "Remembrance of 1914, [teacher] Marie McLillan".jpg
 17205 1917 Mud Lake School Souvenir, cover P. Ann Rindt, teacher.jpg
 17205A p. 1 Dear Pupil....jpg
 17205B p. 2 Mud Lake School, District No. 4, Town of Rib Lake.jpg
 17205C p. 3 The road of learning.jpg
 17205D p. 4 But still....; p. 5 the texts.....jpg
 17206 1919 Mud Lake School Souvenir, cover.jpg
 17206A p. 1 Dear Pupil....jpg
 17206B p. 2, Emma Brandl, teacher, pupils.jpg
 17206C p. 3 The close of school.jpg
 17206D p. 4 As time...;.jpg
 17207 c. 1917 Mud Lake School report card for Nicholas Enders, grade 4, Cecilia Kress, teacher.jpg

	17207A back, parental signatures.jpg
	17208 P. 1915 8 hanging deer "Medford, Wis." .jpg
	17209 P. 1922 Joe Enders calling lumberjacks to dinner with Gabriel Horn.jpg
	17209A P. 1922 Joe Enders, cookee, butchers hog, RLLC Camp 18 in rear.jpg
	17210 Map 12-2007 "Rib Lake Lumber Co. Railroad Operations," by David Tlusty.jpg
	17211 P. 1923 Nicholas Enders (in white apron) as cookee at jobber camp.jpg
	17211A p. 1923 Right-Nicholas Enders & unknown man, both in white aprons.jpg
	17212 P. 1918 probably RLLC Camp 18.jpg
	17213 P. "Star Load" .jpg
	17214 P. c. 1930 logs are piled, or "decked" until sleighed or hauled to the mill..jpg
	17215 P. c. 1915 Lambert Enders on white horse; son Peter is younger boy near top.jpg
	17216 P. c. 1915 A water tanker or "sprinkler" pulls into Freimann's Landing.jpg
	17217 P. c. 1915 Cook shanty at Freimann's Landing.jpg
	17218 P. c 1915 Peter Enders rests against tar-papered cook shanty at Freimann's Landing.jpg
	17219 1948 quad map, dark line running east of Rib Lake is Soo Line.jpg
	17220 P. c. 1918 A Phoenix steam hauler owned by RLLC pulls sleighs of hardwood.jpg

	17221 "The Phoenix Steam Hauler," by RPR 6-2013.jpg
	17222 P. c. 1918 RLLC stream hauler at NE edge of Rib Lake with sleigh of peeled hemlock.jpg
	17223 P. c. 1918 Joe Enders on pine log in Rib Lake.jpg
	17224 P. 11-11-1918 Lambert & Margaret Enders 25th wedding anniversary.jpg
	17225 P. c. 1919 Katherine Tilch, nee Enders, child - Fred Tilch, Joseph Tilch..jpg
	17225A wedding portrait 7-2-1917, Katherine Enders & John Tilch.jpg
	17226 P. 7-2-1917 wedding party, seated- John Tilch & Katherine Enders, groom & bride.jpg
	17227 P. c. 1915 The Carl Schacht family, NW NW 21-33-3E.jpg
	17228 P. 8-24-1924 wedding party; Bride-Marie Enders Seidel, groom-Leo Seidl.jpg
	17229 P. 8-7-1929 wedding portrait; Minnie Hein & Joseph Andrew Enders.jpg
	17230 P. c. 1925 Nicholas "Nic" Enders playing with spaniel and cat.jpg
	17231 P. c. 1932 Nicholas Enders typing on an Underwood typewriter.jpg
	17232 P. 7-16-1948 Mud Lake Reunion, Father Kauer, center, with clerical collar.jpg
	17232A P. 1948 Katherine Enders Lamberty, Anna Enders Fuchs, and their brother, Lambert.jpg
	17233 1923 Autobiography of Nicholas Enders for English 1923-1924.jpg
	17233A p. 1 ibid.jpg
	17233B p. 2 ibid.jpg

 17233C p. 3 ibid.jpg
 17234 2-27-1978 Interview of Peter Enders by Robert P. & Herman Arthur Rusch.jpg
 17234A p. 2 ibid Frieman'sLanding.jpg
 17234B p. 3 ibid Wood Lake dam.jpg
 17234C p. 4 ibid water tank for ice roads.jpg
 17234D p. 5 water holds for ice roads.jpg
 17234E p. 6 Peter Klostermann farm.jpg
 17234F p. 7 ice road construction.jpg
 17234G p. 8 12-14 inches of ice for road.jpg
 17234H p. 9 Knop farm hill required extra teams.jpg
 17234I p. 10 sleighs sank on Rib Lake.jpg
 17234J p. 11 Rib Lake log boom.jpg
 17234K p. 12 locomotive pulled boom.jpg
 17234L p. 13 log salvage every summer.jpg
 17234M p. 14 first sleight out at 3;30 a.m..jpg
 17234N p. 15 ice raod-temporary bridges.jpg
 17234O p. 16 skidding logs -sawyers & swampers.jpg
 17234P p. 17 J.J. Kennedy "it was still cheap timber".jpg
 17234Q p. 18 1912 Mud Lake forest fire.jpg

	17234R p. 19 immigrants & cattle in box cars.jpg
	17234S p. 20 1914 car new for \$175 - finis -.jpg
	17235 Map 2-27-1978 Camp 13, RLLC by Peter Enders.jpg
	17236 P. c. 1975 Camp Forest Springs main lodge -winter sports.jpg
	17236A back "The main lodge houses dining hall, wash rooms,.jpg
	17237 P. c. 1900 "Rib River Scene, Medford, Wis." Dells of the Rib River,.jpg
	17237A 8-8-2013 "Adventuring to the Goodrich Dells".jpg
	17237B ibid Rib River beneath dells.jpg
	17237C ibid Photos by Mark Bergland.jpg
	17238 8-8-2013 "Memorial Parkway Update" "The Rib Lake Community Club is disbanding..jpg
	17239 8-8-2013 Shirley Thieme obit, 1945-2013, Star News.jpg
	17240 8-8-2013 Mabel Blomberg, nee Stolhammer obit, 1926-2013, Star News.jpg
	17242 Summer, 2013, Explore Wisconsin's Railroading History through the Kaysen Map.jpg
	17243 Map 3-4-1875 Taylor County upon creation of Medford Post Office.jpg
	17243A ibid West half, NB-Price County not shown since it had not been created yet..jpg
	17244 Map c. 1873 west part of Lincoln County when Westboro was on Lincoln County line.jpg
	17244A ibid, red arrow points to Rib Lake.jpg

	17244B ibid, showing "Worcester", aka Mile Post 101.jpg
	17245 obit, Gladys Bleck, nee Rinehard, 1936-2007 Star News 3-8-2007.jpg
	17246 "Tombstone Pizza is ultimate made in Wisconsin" Star News 8-5-2013.jpg
	17246A p. 2 ibid.jpg
	17246B p. 3 ibid.jpg
	17247 "Weathershield has its roots in Wisconsin" Star News 8-15-2013.jpg
	17247A p. 2 ibid.jpg
	17247B p. 3 ibid.jpg
	17248 "Ice Age Legacy Fuels Modern Industry," Star News 8-15-2013.jpg
	17248A p. 2 ibid.jpg
	17248B Wisco Stone business card, Nathan Miller, Vice-President.jpg
	17249 Ad-Kenneth Norgaard dba North Garden Trees, Star News 8-15-2013.jpg
	17250 Map 8-16-2013 distance "as crow flies" between RLLC Camp1 and sawmill, 12 miles.jpg
	17250A Map 8-17-2013 railroad route between RLLC Camp 1 and Rib Lake as used.jpg
	17251 W. RLLC Camp 1 Special Railroad Connections to Rib Lake, R.P. Rusch 9-22-2013.docx
	17252 Map 8-18-2013, RLLC Camp 2 location per Ted Dietzler & Frank Erdman c. 1980.jpg
	17253 Map 1957 "Rib Lake Hiking & Ski Trails Information,".jpg

	17254 P. c. 1900 McComb Ave, right-post office in Woodman building.jpg
	17254A back-postcard addressed to Theresa Petract, Antigo, WI.jpg
	17255 8-19-2013 Thrivent Financial for Lutherans postcard to Rusch household.jpg
	17255A invitation to annual picnic for Taylor County chapter.jpg
	17256 "Antique Tractor Ride," Star News 8-15-2013.jpg
	17257 "Our Wisconsin-Premier Issue" cover.jpg
	17257A ibid p. 2.jpg
	17257B ibid p. 3 - table of contents.jpg
	17257C ibid p. 4 "Frank's Hill".jpg
	17257D ibid p. 5.jpg
	17258 Map c. 5-1900 Railroads of Lincoln, Marathon Counties, source unknown.jpg
	17259 P. "Steam Hauler, Rib Lake, Wis. Brown's Studio".jpg
	17260 P. "Rib Lake & Pine Island," 3 people, view of log boom on Rib Lake.jpg
	17261 P. 2013 Morgan Rose Thums.jpg
	17261A 7-2013 Thank you note after high school graduation party.jpg
	17261B envelope.jpg
	17262 Camp list - Westboro Lumber Co., Camps 9-22 by Bernard "Bernie" Wahl.jpg
	17262A Map 8-20-2013 Medford Lumber Co. sites on 1913 plat, Part of T33N-R1E.jpg

	17262B ibid, part of T33N-R1W, Westboro Lumber Co. Camp 11 site at brown dot.jpg
	17262C Map 1980 plat T33N-R1E, site of Westboro Lumber Co. Camp.jpg
	17262D ibid T33N-R1E, site of Westboro Lumber Co. Camp.jpg
	17262E L. 8-9-2013 Bernard "Bernie" Wahl to RPR.jpg
	17262F ibid back.jpg
	17263 W. 8-9-2013 Rib Lake Ice Age Days flyer.jpg
	17264 P. c. 2000 former Attorney Oscar Rademacher barn, SE SW 8-33-1E.jpg
	17265 8-1-2013 Ann K. Rusch retirement card as Registered Nurse at Rib Lake Clinic.jpg
	17265A ibid p. 2.jpg
	17266 8-1-2013 Ann K. Rusch retirement card from co-workers.jpg
	17266A ibid p. 2.jpg
	17267 8-1-2013 Ann K. Rusch retirement card from daughter Laura Severson and husband.jpg
	17267A ibid p. 2.jpg
	17268 8-1-2013 Ann K. Rusch retirement card from Michelle Brost, et al..jpg
	17268A ibid p. 2.jpg
	17269 8-1-2013 Ann K. Rusch retirement card from brother-in-law.jpg
	17269A ibid p. 2.jpg
	17270 8-1-2013 Ann K. Rusch retirement card from sister Barbara Weber.jpg






 17270A ibid p. 2.jpg
 17271 L. 3-7-1969 Gaylord Nelson to RPR.jpg
 17271A P. Gaylord Nelson.jpg
 17272 L. 1-6-1970 Warren P. Knowles to RPR.jpg
 17273 P. 1910 "The Old Way-The new way of hauling logs to mill. Medford, Wis." .jpg
 17274 W. "Pleistocene Geology of Taylor County, Wis." By John W. Atto, 1993.jpg
 17274A ibid p. 2 title.jpg
 17274AA ibid p. 28 Wood Lake moraine.jpg
 17274B ibid p. 3 published as pubic domain.jpg
 17274BB ibid p. 29.jpg
 17274C ibid p. 4 table of contents.jpg
 17274CC ibid p. 30 references.jpg
 17274D ibid p. 5 table of contents.jpg
 17274DD ibid.jpg
 17274E ibid p. 6.jpg
 17274EE ibid p. 31 index to quadrangles.jpg
 17274G ibid p. 8 abstract.jpg
 17274H ibid p. 9.jpg

 17274J ibid p. 11.jpg
 17274K ibid p. 12.jpg
 17274L ibid p. 13.jpg
 17274M ibid p. 14.jpg
 17274N ibid p. 15.jpg
 17274O ibid p. 16 ice marginal ridges.jpg
 17274P ibid p. 17.jpg
 17274Q ibid p. 18 diagram-ice walled lake.jpg
 17274R ibid p. 19.jpg
 17274S ibid p. 20 photo ice walled lake.jpg
 17274T ibid p. 21 laminated off-shore sediment.jpg
 17274U ibid p. 22 Map-Mondeaux Flowage.jpg
 17274V ibid p. 23 Black River lobe.jpg
 17274W ibid p. 24.jpg
 17274X ibid p. 25 Map-Jump River fire tower.jpg
 17274Y ibid p. 26 Map-Whittlesey.jpg
 17274Z ibid p. 27 Photo-ice walled lake.jpg
 17275 P. c. 1900 Bedrock Geology of Wisconsin, UW-Extension.jpg
 17276 2-5-1984 "Lakers" social club, Star News.jpg

	17277 W. Daniel "Dan" McCluskey interview notes 8-22-2013 by RPR.jpg
	17277A ibid p. 2 RLLC Camp 28.jpg
	17277B ibid p. 3.jpg
	17277C ibid p. 4 tanbark made up to WWII.jpg
	17277D ibid p. 5.jpg
	17278 8-25-2013 Lorraine Anne Killion "Q.E.D." note.jpg
	17279 9-1-1954 Medford Directory by Midway Telephone Company, front cover.jpg
	17279A title page.jpg
	17279B Ad-Tlusty Beverage & Bottling, Rib Lake.jpg
	17279C Ad-O&N Lumber Co., Westside Grocery, Mr. & Mrs. Melvin Ruesch, Strebig Auto.jpg
	17279D Ad-Earl & David Ruesch, dba Hartwig & Ruesch Funeral Home.jpg
	17279E Ad-Rib Lake Cheese Co..jpg
	17279F Ad-Dr. W.W. Meyer, MD, et al., dba Medford Clinic & Hospital.jpg
	17279G Ad-Gilbert Ruesch & Gottlieb Widmer, dba Widmer & Ruesch.jpg
	17280 P. c. 1905 "High School, Medford, Wis.".jpg
	17280A back, postdated 5-6-1909 to Geneva Mauseth.jpg
	17280B P. c. 1905 "High School, Medford, Wis.".jpg
	17281 c. 1942 "War Ration Book Four," USA office of Price Administration.jpg

	17281A ibid back.jpg
	17281B ibid interior, ration stamps.jpg
	17282 P. c. 1980 Soo Line boxcar on siding adjacent to mainline in Taylor County.jpg
	17283 c. 1960 "Soo Line Railroad" complementary Kleenex eyeglass tissues.jpg
	17283A ibid back.jpg
	17283B ibid inside, instructions.jpg
	17284 P. c. 1980 Soo Line Railroad depot at Ashland, Wis.jpg
	17285 c. 1970 emblem; "Post 147, American Legion, Medford, Wis.".jpg
	17286 c. 1970 Bonspiel button "Medford Curling Club".jpg
	17287 c. 1970 campaign button [Gordon] Kniskern [for Wisconsin] state superintendent.jpg
	17288 c. 1928 label "Dells of Wisconsin Butter,".jpg
	17289 c. 1950 "Heidl's Clover Farm Store, Groceries, Meats, Fruits & Vegetables.jpg
	17290 8-22-2013 "Historic St. Ann's to Celebrate 125th Anniversary Sept. 1" Star News.jpg
	17291 Ad Hemer Funeral Service, Jeffrey C. Hemer and Jolene K. Sjemraj.jpg
	17292 obit. Galen Scharer, Sr. 4-28-1924 to 8-15-2013. Star News.jpg
	17292A Lifetime membership certificate to Rib Lake Historical Society for Galen Scharer, Sr..jpg
	17292B Memorial Card, Dr. Galen R. Scharer, Sr., cover.jpg

	17292C ibid p. 2 & 3.jpg
	17292D ibid p. 4 family roses - spouse-Dorothy; children & grandchildren.jpg
	17293 business card, Susan & Jerold J. Clark, dba Jerry's Computer 8-2013.jpg
	17294 invoice, Mark Schreiner, dba Rib Lake Roller Mills, Inc. 8-9-2013.jpg
	17295 Ad Kurt Walbeck, dba Outdoor Bound with Kurt Walbeck.jpg
	17295A ibid, back.jpg
	17296 pamphlet "Spirit Reservoir" by Wisconsin Valley Improvement Co. c. 2013.jpg
	17296A ibid Map of Spirit Reservoir.jpg
	17296B ibid text.jpg
	17297 location memo, RLLC Camp 3, by RPR 8-23-2013, camp was in SW SW 22-33-3E.jpg
	17297A Map 8-28-2013 Camp 3 site, RLLC by RPR.jpg
	17297B Map 8-28-2013 RLLC Camp 3 (established 1906).jpg
	17297C P. 8-28-2013 Road sign, Frank Dr. & Wilderness Ave..jpg
	17297D P. 8-28-2013 R-view north, Franz Drive; R-SW SW 22-33-3E.jpg
	17297E P. 8-28-2013 view east from Franz Drive across SW SW 22-33-3E.jpg
	17297F P. 8-28-2013 view NE from Franz Drive; south side of Franz farmstead.jpg
	17297G P. 8-28-2013 Dorothy M. Willner, nee Franz, points to depression at her feet.jpg
	17297H P. ibid; higher grass growing in well depression.jpg

	17297I P. <u>ibid; view toward southwest; at horizon-junction of Wilderness Ave.jpg</u>
	17298 W. <u>“Rhineland Logging Museum” c. 2013.jpg</u>
	17298A <u>back.jpg</u>
	17299 W. <u>“CCC (Civilian Conservation Corps) Museum” Rhineland, WI.jpg</u>
	17299A <u>back.jpg</u>

17300-17399

	17300 W. <u>“The Story of the Lumberjack Steam Train; All aboard for Camp 5”.jpg</u>
	17301 P. c. 2010 <u>The Laona & Northern “Lumberjack Special” on Rat River Bridge.jpg</u>
	17301A <u>back.jpg</u>
	17302 W. <u>Announcement of induction of William Duncan Connor, Sr..jpg</u>
	17303 Bio. <u>William Duncan Connor by Mary Connor Pierce.jpg</u>
	17303A <u>ibid p. 2.jpg</u>
	17304 Program 8-16-2013 P. <u>William Duncan Connor, Sr., & induction & biography.jpg</u>
	17304A <u>ibid p. 2.jpg</u>
	17305 P. 2013 <u>Camp 5 Museum buildings, Laona, WI.jpg</u>
	17306 Pamphlet <u>“Lumberjack steam train” Laona & Northern.jpg</u>
	17306A <u>ibid p. 2.jpg</u>











 17306B ticket for train.jpg
 17307 P. 8-28-2013 Rib Lake Town Hall.jpg
 17307A ibid town hall sign.jpg
 17308 P. 8-28-2013 Rib Lake town garage.jpg
 17309 P. 8-28-2013 CTH C at Rib Lake Town Hall.jpg
 17310 P. 8-28-2013 Ann K. Rusch and mother, Lorraine A. Killion in van.jpg
 17311 P. 8-28-2013 ATV sign on CTH C.jpg
 17312 P. 8-28-2013 heifers at James R Pakenham barn.jpg
 17313 Ad 2013 Robert "Red" Thums, dba Robert Thums Trucking.jpg
 17314 P. c. 1930 Claussen cabin & covered ginseng bed on Big Spirit Lake.tif
 17314A Upjohn-Kennedy Drug Company, Rib Lake.jpg
 17315 9-17-2013 email by Sara K. Nuernberger with short biography on Cyrus R. Claussen.jpg
 17315A ibid with annotations.jpg
 17316 P. 1905 L. Charlie Talbot holding scaling stick and large pencil hung from sleeve.tif
 17317 P. c. 1905 Two unidentified lumberjacks, holding cant hooks.tif
 17318 P. 1905 Horse team skidding logs. Harness proclaims "Frank Diesing".tif
 17319 P. 1905 White team skidding a 12' yellow birch log.tif
 17320 P. 1905 team has pulled now unloaded sleigh of tanbark.tif




	<u>17321 P. c. 1905 Four horse team pulling sleigh of mostly peeled hemlock logs.tif</u>
	<u>17322 P. c. 1912 Right-commercial buildings on east side of McComb Ave.tif</u>
	<u>17322A P. 1983 same buildings as 17322.tif</u>
	<u>17323 P. c. 1912 Four men and bartender at pool table probably at H.A. Fleming's.tif</u>
	<u>17324 P. c. 1912 Three men at bar, probably "The Arcade..tif</u>
	<u>17333 P. c. 1912 Photographer - hand on camera tripod- takes self portrait.tif</u>
	<u>17334 P. c. 1920 from airplane (left-portion of wing) left to right.tif</u>
	<u>17335 P. "Rib Lake, Wis." C. 1915 clear, smooth ice of lake.tif</u>
	<u>17336 P. c. 1920 woman at wheel of like-new convertible.tif</u>
	<u>17337 P. c. 1920 like-new convertible with roof up.tif</u>
	<u>17338 P. c. 1920 Three women sitting on back of railroad caboose.tif</u>
	<u>17339 P. c. 1920 recently hand-shoveled snow along Soo Line railroad tracks.tif</u>
	<u>17340 P. c. 1910 Six foot high snowbanks at Kelhofer's cut. NB-railroad tracks.tif</u>
	<u>17341 P. c. 1910 baggage & 2 passenger cars of "St. Paul, Minneapolis & Saulte Ste. Marie.tif</u>
	<u>17342 P. c. 1910 RLLC locomotive 2 works to extract snowbound Soo.tif</u>
	<u>17343 P. c. 1910 RLLC locomotive producing copious white smoke.tif</u>
	<u>17344 P. c. 1910 crew of men hand-shovel snow off railroad tracks at Kelhofer's cut.tif</u>

	17345 P. c. 1910 RLLC Shay locomotive 1 pulls combination passenger-box car.tif
	17346 P. c. 1910 2 piles on left in RLLC filing room.tif
	17347 P. c. 1910 Left-foreman & right-visitor.tif
	17348 P. c. 1910 Filer, holding pliers & measuring device, adjusts “set” of band.tif
	17349 P. c. 1910 top wheel of band saw apparatus in RLLC sawmill.tif
	17350 P. c. 1910 man with fur jacket sits on edge of head sawyers “box”.tif
	17351 P. c. 1910 9 man crew tosses tanbark to be piled in massive 30 foot high stack.tif
	17352 P. c. 1910 worker stands atop cable shaped roof of tanbark.tif
	17353 P. c. 1910 two completed piles of tanbark stand behind pile under construction.tif
	17354 P. c. 1920 Auto pulls toboggan north on McComb Ave. past RLLC sawmill.tif
	17355 P. 8-1916 RLLC “Saw mill from Lake”.tif
	17356 P. c. 1926 RLLC mill complex, view from cemetery; Lakeshore Drive in foreground.tif
	17357 P. c. 1920 “St. Claire Lake #10” view eastward across St. Claire Lake.tif
	17358 P. c. 1920 “Harpers Lake #8”; South Harper Lake, Hillcrest cabin.tif
	17359 P. c. 1920 “Harper’s Lake #12” “CRC” view NE across South Harper Lake.tif
	17360 P. c. 1920 “North Harper #13 CRC” view east across north Harper Lake.tif

	17361 P. c. 1920 "North Harper Lake #14 CRC" east shore of North Harper Lake.tif
	17362 P. c. 1920 "Harpers Lake #11" view north across westernmost part of South Harper Lake.tif
	17363 P. c. 1920 "North Harper Lake #10" view from east of east shore of North Harper Lake.tif
	17364 P. c. 1930 "Tourist Camp Rib Lake, Wis" tourist shelter with vertical log siding.tif
	17364A P. "After photograph" 9-7-2013.jpg
	17365 P. c. 1930 "view from Tourist Park #2 CRC" initials stand for Cy. R. Claussen.tif
	17366 P. c. 1925 two men & 13 northern pike.tif
	17367 P. c. 1930 12 trout laid atop April 30, 1927 edition of Milwaukee Journal.tif
	17368 P. c. 1925 well-dressed couple hold 8 northern pike.tif
	17369 P. c. 1925 Claussen cottage & boat house; SE corner of Big Spirit Lake.tif
	17370 P. c. 1925 view to NE across south arm of Big Spirit Lake from Claussen cottage.tif
	17371 P. c. 1925 hunter with new white cap & child next to black bear he bagged.tif
	17372 P. c. 1925 bewhiskered man with lever-action rifle; dog & fish hung on hand pulp.tif
	17373 P. c. 1920 two children on tricycle & child in scooter.tif
	17374 P. c. 1920 woman holds chubby baby.tif

	17375 P. c. 1920 young woman reads book on lawn.tif
	17376 P. c. 1920 woman with large hairpiece holds twig in photographer's studio.tif
	17377 P. c. 1920 trout fisherman holds cane pole in stream.tif
	17378 P. c. 1920 view east from shore of Rib Lake at east end of Church Street.tif
	17378A ibid three men.tif
	17379 P. c. 1920 man wearing tie holds two walleye on stringer.tif
	17380 Two women shiver in cold car in winter in farmyard.tif
	17381 P. c. 1920 three women show off latest swimsuits as admiring girl looks on.tif
	17382 P. c. 1920 Four women in sheer stockings stand on west side of McComb Ave.tif
	17382A ibid, same four women have put their backs toward photographer to show off jackets.tif
	17383 P. c. 1915 High School hill picnickers, Killinger & Claussen families..tif
	17384 P. c. 1915 north Spirit Lake from Claussen cabin.tif
	17385 P. c. 1920 car parks on recently plowed town road.tif
	17386 P. c. 1920 Hunter displays his trophy coyote.tif
	17386A ibid, view east behind RLLC complex.tif
	17387 P. 11-1911 Part of search party looking for Alfred Bonneville.tif
	17388 P. c. 1920 a raised flower bed at Clauseen's North Spirit Lake cabin.tif

	17389 P. c. 1920 man in bathing suit stands in canoe.tif
	17390 P. 2-25-1922 Claussen house in Village of Rib Lake, view SE on Church Street.tif
	17390A Map 9-10-2013 plat; original plat of Village of Rib Lake; Lot 2, Block 4 .jpg
	17390B P. "After photograph" 9-7-2013 former Claussen home.jpg
	17390C ibid.jpg
	17391 P. 2-25-1922 Three adults stand on snowy sidewalk.tif
	17392 P. 2-25-1922 unidentified man wearing bowtie.tif
	17393 P. 2-25-1922 unidentified boy and man with briefcase.tif
	17394 P. c. 1930 getting ready to picnic, lady stands on table as friends look on.tif
	17395 Map 1993, Pleistocene Geology of Taylor County by John W. Attic, legend.jpg
	17395A & B ibid; map symbols.jpg
	17395C Glacial phases and ice flow direction (arrows); D thickness of Pleistocene sediment.jpg
	17395E cross section-legend; F topography along cross section A-A.jpg
	17395G topography along cross section B-B (exaggerated 83 times).jpg
	17395H cross section index.jpg
	17395I Map Rib Lake & Westboro.jpg
	17396 W. 2013 "Motels, cabins".jpg

	17397 W. 2013 Rib Lake attractions.jpg
	17397A ibid p. 2.jpg
	17398 W. 2013 Gerstberger pines nature trail.jpg
	17398-1 Introduction & p. 1.jpg
	17398A ibid p. 2 & 3.jpg
	17398B ibid p. 4 & 5 windfall hemlock.jpg
	17398C ibid p. 6 & 7 yellow birch.jpg
	17398D ibid p. 8 & 9 leopold bench.jpg
	17398E ibid p. 10 & 11.jpg
	17398F Map - Gerstberger Pines.jpg
	17399 9-5-2013 obit. Vera Hoffmann 1933-2013.jpg

17400-17499

	17400 P. c. 1910 "Public School, Ogema, Wis. 3-11".jpg
	17400A postcard 12-13-1911 to Selina Samuel.jpg
	17401 P. c. 1910 "W.C. Depot, Smith's residence & school house, Ogmea, Wis.".jpg
	17402 P. c. 1900 "saw mill, Ogema, Wis." B.M. Holmes built sawmill in 1874.jpg
	17402A back, postcard 8-22-1908 to Charles Gay.jpg
	17403 P. c. 1900 man wearing key chain at Holmes sawmill, Ogema,

	Wis.jpg
	17404 Map, Price County 2014 "Recreation & Auto Tour Map" cover.jpg
	17404A ibid legend.jpg
	17404B ibid Spirit Lake, Timms Hill, Ogema, Pine-Line.jpg
	17405 Star News "Young Hawks make strong statement".jpg
	17405A ibid "Timms Hill always a tough first meet.".jpg
	17405B ibid photo.jpg
	17406 Star News "Faith still shines at Historic St. Ann's Anniversary Mass".jpg
	17406A ibid P. Church exterior.jpg
	17406B P. "Historic St. Ann's celebrating 125 years, 1888-2013".jpg
	17407 P. 7-20-2013 Four girls selling kool-aid for 50 cents a cup.jpg
	17408 Star News "Longevity Awards" Rib Lake School District.jpg
	17408A ibid "Perfect Attendance".jpg
	17409 Star News 9-5-2013 "Church Directory".jpg
	17410 9-10-2013 Milwaukee Journal Sentinel, "Logging company billed for blaze.".jpg
	17410A ibid, p. 2 worker [Steve Hanke] tried to fight fire. Photo..jpg
	17410B 9-16-2013 Star News "Logger billed \$600,000 for negligence.".jpg
	17410C 9-19-2013 "Logger claims no negligence".jpg

	17410D ibid, "Logger says state fire bill unfounded".jpg
	17411 P. c. 1930 Medford Depot and water tower, "Soo Line;".jpg
	17411A logo Wisconsin Central Ltd. created in 1987.jpg
	17412 P. c. 1920 Medford Public Library north side facing Perkins Street.jpg
	17412A ibid, c. 1940 Parking area and flagpole removed.jpg
	17413 P. c. 1985 "Soo Line" mainline (center) at site of former Chelsea depot. View to NW.jpg
	17413A ibid, gondola car on house track once on west side of depot.jpg
	17413B ibid Adolph Wille agricultural lime pile east of spur track.jpg
	17413C ibid view NE to coal bin; left-outhouse which served depot.jpg
	17413D logo Soo Line [railroad] initially Soo Line was a nickname.jpg
	17413E logo- The Hiawatha, a passenger train of the Chic.jpg
	17414 c. 1920 Commercial advertisements from City of Medford.jpg
	17414A ibid -center , 16. L.E. Simerson, Prop. Hotel Fayette.jpg
	17414B ibid, bottom, 20.E.R. Jacobs, plumbing, tinsmithing.jpg
	17415 9-18-2013 "Lincoln House slated for demolition," Merrill Foto News.jpg
	17415A ibid.jpg
	17416 P. c. 1970 Spearhead Point Picnic & Campgrounds at Mondeaux Flowage, Westboro.jpg
	17417 obit, 9-19-2013 David A. Kathrein 10-3-1962 to 9-17-2013.jpg

	<u>17418 9-19-2013 Star News "Good things wait at the end of the trail.".jpg</u>
	<u>17418A ibid p. 2.jpg</u>
	<u>17418B Photo of Chef Chris LaFerner.jpg</u>
	<u>17418C Ad, 2013 Douglas Thums, dba The Other Corner, photo of building.jpg</u>
	<u>17419 8-31-1996 "Leo Heikkinen Day," Prentice Progress Days, Prentice, Wis..jpg</u>
	<u>17419A ibid Gov. Tommy G. Thompson commendation.jpg</u>
	<u>17419B The Leo Heikkinen story.jpg</u>
	<u>17419C ibid p. 4.jpg</u>
	<u>17419D ibid p. 5 Omark-Prentice Hydraulics.jpg</u>
	<u>17419E ibid.jpg</u>
	<u>17419F ibid p. 6.jpg</u>
	<u>17419G ibid p. 7 William T. Ostling.jpg</u>
	<u>17420 W. 9-12-2013 "The Flambeau Flyer" newsletter of Flambeau River Papers.jpg</u>
	<u>17420A ibid p. 2.jpg</u>
	<u>17420B ibid p. 3 "Omamacare".jpg</u>
	<u>17420C ibid p. 4.jpg</u>
	<u>17421 c. 9-27-2013 "The Muir View; news of the Sierra Club of Wisconsin".jpg</u>

	17421A ibid p. 2.jpg
	17421B ibid p. 3.jpg
	17422 P. c. 1945 "The Point, Spirit Lake, Rib Lake, Wis. No. C-20".jpg
	17422A ibid back postdate; 4-28-1947 Meta ____ to Mrs. Fred Laumer, Edgar, Wis.jpg
	17423 P. 2013 Pres. Barack Omama & wife Michelle "To Mrs. Lorraine Killion.jpg
	17424 Ad 2013 Lester & Roger Mann, dba Mann's Southside Auto Repair.jpg
	17425 Ad 2013 Chelsea Conservation Club.jpg
	17426 Ad 2013 Kate Penny Bromann, dba Eartha Naturals Salon & Spa.jpg
	17427 Ad 2013 Russ Wudi, dba Russ' Coins.jpg
	17428 Ad 2013 Scot Bromann, et al, dba Huotari Construction, Inc..jpg
	17429 Ad 2013 Greg & Cindy Hanke, dba C&G Mini Mart.jpg
	17430 Ad 2013 Steve Kalmon, Jr., dba Mondeaux Dam.jpg
	17431 Ad 2013 Jerry & Patty Strebis, dba Rib River Bar & Grill.jpg
	17432 Ad 2013 Paul "Squid" & Marie Quednow, dba Spirit Lake Bar & Grill.jpg
	17433 Ad 2013 Dennis "Foxy" Fuchs, dba Foxy's Cattail Tap.jpg
	17434 Ad 2013 Scott & Renee Zondlo, dba Zondlo's Bar (and Ballroom).jpg
	17435 Ad 2013 Golden Living Center, Rib Lake.jpg





	17436 Wikipedia 2-20-2013 "Rib Lake, Wisconsin".jpg
	17436A ibid p. 2 history & demographics.jpg
	17436B ibid p. 3 2000 census.jpg
	17436C ibid p. 4 references.jpg
	17436D ibid p. 5 external links.jpg
	17437 9-12-2013 Star News, "Bohte family farm marks century milestone." Top.jpg
	17437A ibid, bottom, Photo of Estelle & Joseph Bohte.jpg
	17438 9-12-2013 Star News "Blessed to be a blessing".jpg
	17438A ibid, bottom, photo of Rev. Randel Jeppesen.jpg
	17439 9-12-2013 Star News "Deputy recovering after gunshot.jpg
	17440 P. c. 1940 P. "South Harper Lake A-196 Excel P.C.Co. Milw.".jpg
	17441 P. c. 1940 "Pine Island, Rib Lake, Wis. C-2".jpg
	17442 P. c. 1940 "Scene on Spirit Lake, Rib Lake, Wis. No. C-25" Little Spirit Lake.jpg
	17442A ibid back postmark 6-19-1943 Kay to Miss Benston.jpg
	17443 Business Card, 2013 Grace Fritsch and Tammy Westfall dba The Ultimate Illusion.jpg
	17444 P. c. 1975 Camp Forest Springs Main lodge & beach on St. James Lake.jpg
	17444A ibid, back.jpg
	17445 1902 & 1903 tax valuations of major real & personal property of

	RLLC & US Leather.jpg
	17446 L. c. 7-2-1977 Carl Meier "to all descendants of Albert C. Meier & Emma H. Meier...".jpg
	17447 L. 1987 Carl Meier presented to Tim Meier for editing & publication.jpg
	17448 W. 2005 "Know your family history. A short outline & quiz about the ancestry.jpg
	17448A ibid, p. 2 Andrew Harold (1835-1886), Albert Carl Meier (1860-1919).jpg
	17448B ibid p. 3 Theodore Rhineholt, Carl Meier (1907-1988) aka Carl Meier.jpg
	17448C ibid p. 4 Ruby Hatlestad.jpg
	17448D ibid "Answers".jpg
	17449 L. 9-28-1989 Swedish-American Historical Society to Roy Meier.jpg
	17450 W. 2006 Tim Meier's foreward to Memoirs of Carl Meier.jpg
	17450A "Memoirs of Carl Meier" (1907-1988), father of Marvin Meier.jpg
	17451 Medal 1988 "Eve of Ice Age Walk & Run" made for first annual Ice Age Days.jpg
	17451A back, Medford is misspelled.jpg
	17452 Map 2013 "Perkinstown Ski & Snowshoe Trails Taylor Co., WI".jpg
	17453 Map 2013 "Perkinstown ATV Trails".jpg
	17454 P. 9-7-2013 Former company house built c. 1895 by J.J. Kennedy.jpg
	17455 P. c. 1920 "Bank Corner, Rib Lake, Wis.".jpg
	17455A Envelope postdated 10-8-2013 from Czech Republic conveyed photo 17455.jpg
	17455B After photo, 10-3-2013 Left, Little Bohemia replaces A. Marschke Tavern.jpg
	17455C ibid 10-3-2013 left to right, Genesis Youth Center, 818 McComb Ave.jpg
	17456 10-10-2013 obituary Gregory Hanke, 1858-2013 in Star News.jpg










	17457 Leaflet "Winter Fun for the Whole Family" Camp Forest Springs.jpg
	17457A ibid, back "Community Days 2012".jpg
	17458 6-30-2013 "Making Memories at Mondeaux" Star News.jpg
	17458A ibid bottom.jpg
	17459 c. 1940 booklet, "photographs" "Souvenir of Rib Lake, Wis.".jpg
	17459A homemade envelope "to Grandpa From Katie".jpg
	17460 Brochure "Rib Lake Redmen Sports 2013-2014 cross county, track.jpg
	17460A ibid, back, basketball, boys baseball, girls softball.jpg
	17461 P. 10-3-2013 cross county meet at Erbach Park, Athens, Wis.jpg
	17461A ibid, summer trail map.jpg
	17461B ibid, Marathon High School runner leaping creek.jpg
	17461C ibid, left Katherine "Katie" Strobach, bib 260, sprints to finish.jpg
	17461D ibid, L-Mrs. Laura Hoffert, RLHS coach & friend; R-Katie Strobach.jpg
	17461E ibid Katie meets mother, Kristin Strobach, nee Rusch.jpg
	17461F ibid, L-R Bekah, Katie & Kristin Strobach after race.jpg
	17462 P. 9-29-2013 Lorraine Anne Killion, nee Dongoske, born 4-8-1920.jpg
	17462A ibid, Lorraine Killion, red pencil in hand, proofreads.jpg
	17462B 2013 Christmas letter authored and signed by Lorraine A. Killion.jpg
	17462C L. 9-22-2013 RPR to Stephen Kalmon re Lorraine A. Killion, proofreader.jpg
	17463 P. 10-8-2013 Little & Big Mud Lake, SE SE 16-33-3E.jpg
	17464 P. 10-8-2013 L-R Albert "Alb" Meier & Brother Marvin Meier.jpg
	17464A ibid.jpg
	17465 10-8-2013 sign "Shay Locomotive railroad grade.jpg
	17465A ibid, view west, L-R Marv Meier & brother, Albert.jpg
	17466 P. 10-8-2013 Marley, Ann & Bob Rusch's yellow lab.jpg

	17467 P. 10-8-2013 old concrete corner abutment for wilderness fire tower.jpg
	17467A P. 10-8-2013 US Coast & Geologic Survey reference point marker.jpg
	17468 Map c. 1986 Proposed Ice Age Trail shown by red line through Town of Corning.jpg
	17468A ibid SE quarter of map, New Wood state hunting grounds.jpg
	17468B ibid NE quarter of map, RLLC Camp 25, site, NE NE 23-33-4E.jpg
	17468C ibid NW quarter of map, Mud Lake, see 17463.jpg
	17469 P. 10-8-2013 sign on truck "Wisco Stone" "Beauty through perfection".jpg
	17470 2013 Steve Mann business card, President of Wisco Stone.jpg
	17471 P. 10-8-2013 Wisco Stone Co. factory & office.jpg
	17472 P. 10-8-2013 interior & office, Wisco Stone Co..jpg
	17473 P. 10-8-2013 cut stone ready for market, Wisco Stone Co..jpg
	17474 P. 10-8-2013 pallets of stone, Wisco Stone Co..jpg
	17475 P. 10-8-2013 field stone cut into inch thick pieces, Wisco Stone Co..jpg
	17476 Rib Lake School District Annual Newsletter, fall 2013, p. 1.jpg
	17476A ibid p. 2 budget.jpg
	17476B ibid p. 3 message from Angela Woyak & Rick Cardey.jpg
	17476C ibid p. 4 Hall of Fame inductees.jpg
	17477 P. 9-20-2013 L-R Edward "Ed" Scheller, Karen R. Baumgartner.jpg
	17478 P. 9-20-2013 Remnant of gable roof of RLLC Camp 28 bunk house.jpg
	17479 P. 9-20-2013 Ed Scheller at RLLC Camp 28 bunk house ruins.jpg
	17479A James Kaysen Wood Lake quad map portion showing site of RLLC Camp 28.jpg
	17479B P. 9-20-2013 modern cabin built on top of portio of site of RLLC Camp 28.jpg
	17480 1994 Plat map T33N-R4E, Town of Corning, Lincoln Co., Wis.jpg
	17481 Map 1-6-1970 by Michael Bailey, "Tower Road Project Area".jpg

	17481A ibid, annotations by R.P. Rusch, e.g. site of RLLC Camp 28 shown in red.jpg
	17482 Map 9-20-2013 Scheller expedition notes by R.P. Rusch.jpg
	17482A L. Edward Scheller to Karen Baumgartner 1-2013.jpg
	17482B ibid p. 2.jpg
	17483 P. 9-20-2013 Karen Baumgartner & Marv Meier at junction of Tower Ave.jpg
	17484 Map 1979 "Spirit, Wis." Quad; SW part of Lincoln Co..jpg
	17485 P. 9-20-2013 clearing & flag; part of RLLC Camp 24 site.jpg
	17486 Map 10-21-2013 sites of RLLC Camp 24 & Camp 26.jpg
	17486A ibid, enlarged RLLC Camp 24.jpg
	17487 P. 9-20-2013 remodeled probable original RLLC Camp 24 building.jpg
	17487A ibid, Marv Meier at SW Corner.jpg
	17488 Map 1978 part "Natzke Camp, Wis." Quad showing RLLC Camp 25.jpg
	17489 P. 9-20-2013 junction of RLLC railroad grades; left to Camp 25; right to Camp 27.jpg
	17490 P. 9-20-2013 Ed Scheller points up former RLLC railroad grade to Camp 21.jpg
	17491 P. 9-20-2013 RLLC Camp 25, original building - south side.jpg
	17491A ibid, SE building corner.jpg
	17491B ibid, close-up.jpg
	17492 P. 9-20-2013 RLLC Camp 21, NW corner of original building.jpg
	17492A ibid, interior; photographed through missing window pane.jpg
	17493 P. 1-1974 Terry Patrick snowshoes to old Camp 25 shack.jpg
	17494 Map 10-19-2013 RLLC Camp 25 by Ron Becker & R.P. Rusch.jpg
	17495 P. c. 1974 annual Christmas-New year snowmobile outing to Camp 25.jpg
	17496 P. 1-1974 RLLC Camp 24 building interior.jpg

	17497 P. c. 1974 RLLC Camp 24 building – west side (2).jpg
	17497A ibid, ladder to roof.jpg
	17498 P. 1-1974 Edward "Ed" Hebda, semi-nude, splitting firewood at Camp 24.jpg
	17499 P. 1-1974 snowmobile atop old RLLC logging railroad bridge remnant.jpg

17500-17599

	17500 P. 9-20-2013 Old RLLC railroad grade used in 2013 as access to Camp 25;.jpg
	17501 P. 9-20-2013 Hemlock-hardwood regrowth from RLLC c. 1935 logging.jpg
	17502 L. 3-25-1917 Jana Peterson, daughter of Ole A. Peterson.jpg
	17502A ibid, p. 2 Swedish language postscript translated "write soon" & "live as well".jpg
	17503 Map 10-22-2013 Ole A. Peterson jobber Camp site (1916-1917).jpg
	17504 Map 1979 Wood Lake quad, SE quarter.jpg
	17505 P. 9-20-2013 Karen Baumgartner inspects site of her grandfather, Ole A. Peterson.jpg
	17506 P. 9-20-2013 earth ridges in foreground from 90 degree angle.jpg
	17507 P. 9-20-2013 Ed Scheller & Karen Baumgartner hold wash basin fragment.jpg
	17507A scan of wash basin recovered from 1916-1917 Ole A. Peterson camp.jpg
	17509 P. aerial spring of 2011, NE SE 11-33-3E, site of RLLC Camp 5.jpg
	17510 Map 10-23-2013 RLLC Camp 5 approximate location.jpg
	17510A ibid.jpg
	17511 L. 10-18-2013 Dept. of Corrections to Judge Gary Carlson re inmate George Webb.jpg
	17511A Judgement of Conviction of George E. Webb, 2011 CF 10 Count 2.jpg

 17511B ibid, count 2.jpg
 17512 P. 4-1994 Dairyland Marathon & Volksmarsch Committee meeting.jpg
 17513 P. 4-1994 15 seconds before marathon start; Morner Road, Price County.jpg
 17514 P. 4-1994 3 hours, 6 minutes & 17 seconds after starting a 26.2 mile run.jpg
 17515 W. Dairyland, nka Pine Line, marathon, founded in 4-1990.jpg
 17516 Bib #250, Dairyland Marathon, 4-1992.jpg
 17517 W. 4-25-1992 "Event News" by R.P. Rusch.jpg
 17517A ibid p. 2.jpg
 17517B ibid p. 3 "our primary purpose is to encourage healthy lifestyles.jpg
 17518 Map 4-1993 Dairyland Marathon on the Pine Line.jpg
 17519 W. "Pine Line Pine Cone" 4-1993 by R.P. Rusch.jpg
 17519A Marathon award, hade from local railroad track 1999.jpg
 17520 Ad 4-1993 "Third Annual Dairyland Marathon & Volksmarsch" top.jpg
 17520A ibid, bottom.jpg
 17520B "Pine Line Marathon one of spring's first signs,".jpg
 17521 c. 1910 hemlock O G wood siding made by RLLC.jpg
 17521A ibid, side, NB tongue & groove shape allowed water-tight application.jpg
 17521B ibid, back side, NB lumber was not planed.jpg
 17522 2013 family calendar by Robin Riggs, nee Rusch.jpg
 17522A ibid p. 2 ringing in the New Year, joyous January bond fire.jpg
 17522B ibid, January 2013.jpg
 17522C ibid Happy Valentines.jpg
 17522D ibid February 2013.jpg
 17522E ibid animal rescue farm.jpg

 17522F ibid March 2013.jpg
 17522G ibid RPR 200th Ultra Marathon.jpg
 17522H ibid April 2013.jpg
 17522I ibid Weinie roast-Waldheim.jpg
 17522J ibid May 2013.jpg
 17522K ibid RPR birthday - #71.jpg
 17522L ibid June 2013.jpg
 17522M ibid Wisconsin Dells.jpg
 17522N ibid July 2013.jpg
 17522O ibid RPR & daughter.jpg
 17522P ibid August 2013.jpg
 17522Q ibid Waldheim picnic grounds, SE NE 13-33-2E, N8643 CTH C, Rib Lake.jpg
 17522R ibid September 2013.jpg
 17522S ibid Annual Rusch wood bee "Norman Rockwell experience" by Robin Riggs.jpg
 17522T Oct. 2013.jpg
 17522U Top photo L-R Thomas M. Rusch, Franz-Josef Gebauer, RPR & Jan-Peer.jpg
 17522V ibid November 2013.jpg
 17522W ibid We love snow photos.jpg
 17522X December 2013, Robin Riggs made this great calendar.jpg
 17523 Map 4-26-1981 RLLC Camp 11 and R.P. Rusch notes from Albert "Happy" Marschke.jpg
 17524 Map RLLC Camp 11 site shown on 1947 Rib Lake quad, black & white copy.jpg
 17525 P. 4-26-1981 Albert "Happy" Marschke farm.jpg
 17526 P. 4-26-1981 L-R Robert Marschke & father, Albert "Happy" Marschke.jpg

	17527 P. 4-26-1981 Albert "Happy" Marschke on 10 foot high hill on RLLC railroad grade.jpg
	17528 P. 4-26-1981 Robert & Albert Marschke point to old skidway logs in swamp.jpg
	17529 P. 4-26-1981 Robert & Albert Marschke on old RLLC grade.jpg
	17530 P. 4-26-1981 Albert "Happy" Marschke in Taylor County forest.jpg
	17530A ibid, next to old white pine stump.jpg
	17531 P. 4-26-1981 L-R Albert "Happy" Marschke & R.P. Rusch.jpg
	17532 Map 4-26-1981 RLLC Camp 11 site & Cliff Larson's cabin by R.P. Rusch.jpg
	17533 P. 4-26-1981 Albert "Happy" Marschke with 3 railroad bents.jpg
	17534 P. 4-26-1981 Robert Marschke notes porcupine bung at base of yellow birch.jpg
	17535 Legal descriptions RLLC Camp 1-28, 1906-1948 by R.P. Rusch & Michael Weckwerth.jpg
	17535A ibid, p. 2 Camps 15-28.jpg
	17536 Descendants of Siegfried Meier 1832-1914 & Eva Falikowski.jpg
	17537 Descendents of Albert C. Meier, 1860-1919 & Emma Hulda Marheine 1869-1954.jpg
	17538 Sign 2012 "Stewardship-funded in part by the Knowles-Nelson Stewardship program".jpg
	17539 W. 1-1996 "On the Trail of the Ice Age; A hiker's & biker's guide.jpg
	17539A title page.jpg
	17539B Map 1-1979 Wisconsin Glaciation & reserve units.jpg
	17539BB ibid, showing Rib Lake.jpg
	17539C photo of Ray Zillmer.jpg
	17539D P. 60 Rib Lake segment.jpg
	17539E p. 61 ibid, east lake segment.jpg
	17539F p. 62 ibid.jpg


























 17539G p. 63 ibid, Mondeaux.jpg
 17539H p. 64 ibid, Chequamegon National Forest.jpg
 17539I p. 65 ibid, Jerry Lake.jpg
 17539J back cover.jpg
 17540 L. 9-27-2013 Karen Baumgartner to R.P. Rusch.jpg
 17541 4-24-1952 "Mill owner predicts bright future for lumber industry," the Bee,.jpg
 17541A ibid, a typed transcript p. 1.jpg
 17541B ibid, p. 2.jpg
 17541C ibid, p. 3.jpg
 17541D ibid, p. 4.jpg
 17542 P. 9-20-2013 R.P. Rusch inspects wash bowl found at Ole A. Peterson's camp site.jpg
 17542A Map 11-16-2013 Location of Ole A. Peterson 1917 camp shown on 1947 Rib Lake quad.jpg
 17543 Lincoln County Trail Map c. 2012 – cover.jpg
 17543A ibid legend.jpg
 17543B ibid Town of Corning.jpg
 17543C ibid Town of Tomahawk.jpg
 17543D ibid Ice Age Trail – west.jpg
 17543E ibid Ice Age Trail – east.jpg
 17543F History of Ice Age Trail.jpg
 17543G History of Hiawatha Trail.jpg
 17544 Map Autumn 2013 [Wisconsin] statewide programs & locations.jpg
 17545 Map 11-10-2013 RLLC Camp 2 – possible location;.jpg
 17546 P. c. 1902 "High School, Rib Lake, Wis." taken shortly after construction in 1902.jpg
 17546A ibid, back, postcard postmarked 9-27-1911; Mrs. Clark to Mrs. M.



























	Christensen.jpg
	17548 White birch bark fragment – exterior.jpg
	17548A ibid – interior.jpg
	17549 W. c. 1907 "Taylor County, Wis., und seine aussichten..".jpg
	17549A ibid, final page "neve ansiedler sind in Taylor County willkommen.jpg
	17549B ibid, p. 1.jpg
	17549C ibid cover.jpg
	17550 Map c. 1902, Wisconsin Railroads, Counties & Towns.jpg
	17550A ibid, Taylor County enlarged, Broederville, nka Jump River.jpg
	17551 "Memories of Jacob S. Summy" compiled by Mary Summy in 1977, title page.jpg
	17551A ibid p. 189 Rib Lake sawmill.jpg
	17551B ibid p. 190-191 Hemlock slabs for pulpwood.jpg
	17551C ibid p. 192-193 Bogumill store.jpg
	17551D ibid p. 194-195 My Shaack loosing job at RLLC.jpg
	17551E ibid p. 196-197.jpg
	17551F ibid p. 198-199 piling lumber at RLLC.jpg
	17551G ibid p. 200-201 Elmer Tim.jpg
	17551H ibid p. 202.jpg
	17551I ibid p. 204-205 Lake Superior Power & Light.jpg
	17551J ibid p. 206-207 Art Roeber suicide.jpg
	17551K ibid p. 208-209 The Depression.jpg
	17551L ibid p. 210-211 Bob sled with heater.jpg
	17552 1999 "Vascular Plants of Taylor County, Wisconsin," by Douglas M. Fields, cover.jpg
	17552A ibid list of figures.jpg
	17552B ibid list of figures p. 2.jpg

	17553 Map 12-1-1910 Squaw Creek Lumber Co. proposed railroad.jpg
	17553A ibid right-of-way highlighted.jpg
	17554 Map "1923-1933" John S. Owen Lumber Co. logging railroad.jpg
	17555 L. 11-20-2013 John Boehner to RPR, p. 1.jpg
	17555A ibid p. 2.jpg
	17555B ibid p. 3.jpg
	17555C ibid p. 4.jpg
	17555D ibid envelope.jpg
	17555E National Republican Congressional Committee, Survey p. 1.jpg
	17555F ibid p. 2.jpg
	17555G ibid p. 3.jpg
	17555H ibid p. 4.jpg
	17556 L. 11-21-2013 Stacey Labrec to editor, Star News; "Remembering a Rib Lake Tragedy.jpg
	17557 c. 1975 soda water bottle label "White Soda" bottled by McNamara Beverage.jpg
	17558 W. 2014 "Motels, Cabins, Lodges, Restaurants, Bars, Caterers.jpg
	17558A ibid p. 2.jpg
	17558B ibid p. 3.jpg
	17559 2014 "The Old Sawmill" by Don Rhody.jpg
	17559A ibid p. 2.jpg
	17559B ibid p. 3 "last sawing with lead sawyer Dick Kring 1980.".jpg
	17559C ibid p. 4.jpg
	17560 12-2013 Newsletter, Taylor County Geneological Society p. 1.jpg
	17560A ibid p. 2 12 Taylor County Railroads.jpg
	17560B ibid p. 3, Sanborn maps.jpg
	17560C ibid p. 4.jpg







	17560D ibid p. 5 Membership list.jpg
	17560E ibid p. 6.jpg
	17560F ibid p. 7 news clippings.jpg
	17560G ibid p. 8.jpg
	17561 1895 "Taylor County-A concise historical-topographical description".jpg
	17561A ibid p. 1 ads; Joseph Hammel, J.M. Maier, O.D. Pollard, Dumke Bros.jpg
	17561B ibid p. 2-3 oberflaeche [overview]; bopen [soils]; wasserablauf [water courses];.jpg
	17561C ibid p. 4-5 Straszen [streets]; fabrication [factories]; holzfaellen [lumbering];.jpg
	17561D ibid p. 6-7 farm reports-productivity-testimonials;.jpg
	17561E ibid ads; Jacob Shapiro, Tailor; ad; Henry Mauer, baker.jpg
	17561F ads; Ramsey Land Co; Paul Scholz; W.P. Price; Vesper & Hoppe; W.O. Smith.jpg
	17561G ads; Wesle Bros; Otto Griesser; Wm. Kurz; Meinecke Toy Co; Albert J. Perkins.jpg
	17561H Ads; Carson, Prairie, Scott & Co; Merricks; Morrawetz & Co..jpg
	17561I Ads; Wisconsin Central Railroad; Grosste Ernten in Wisconsin.jpg
	17561I-A Translation of 17561I.docx
	17561J Ads; Shaw Tannery ["daily 1300 hides tanned" "Cutover land sold cheap"];.jpg
	17561J-A Translation of 17561J.docx
	17561K Ads; Val. Blatz Brewing Co.; Hy Tappe, Theo Ziegler; R. Kiessling; John Bix.jpg
	17561L Ads; David Adler; W.P. Maxwell; Various Milwaukee companies.jpg
	17561M Ads; George Elvis; Fred Hartwig; John Carstens; T.Fredricks; Der Waldbote.jpg
	17562 11-21-2013 "A happier day; JFK visited county during 1960 election" Star News.jpg

 17563 P. 6-2011 Soo line train along Mississippi River.jpg
 17564 Obit, 10-27-2013 Ruth Ann Marschke.jpg
 17564A ibid p. 2.jpg
 17565 7-14-2013 "Die Schoenwalder treffen sich nicht mehr..jpg
 17566 1979 "Direcotry of members" Forest History of Wisconsin title page.jpg
 17566A ibid p. 2 officers.jpg
 17566B ibid p. 3 member names.jpg
 17566C ibid p. 4.jpg
 17566D ibid p. 5.jpg
 17566E ibid p. 6.jpg
 17566F ibid p. 7.jpg
 17566G ibid p. 8.jpg
 17566H ibid p. 9.jpg
 17566I ibid p. 10.jpg
 17566J ibid p. 11.jpg
 17566K ibid p. 12.jpg
 17566L ibid p. 13.jpg
 17567 L. 1976 Frank N. Fixmer to RPR re Forest History Association.jpg
 17567A Forest History Assoc. membership card 1979 to RPR.jpg
 17567B P. c. 1900 tannery interior-slub tables.jpg
 17568 1956 "The wildlife resource of Wisconsin" Wis. Conservation Dept. title page.jpg
 17568A ibid p. 2 game pyramid.jpg
 17568B ibid p. 3 fish.jpg
 17568C ibid p. 4 wildlife numbers.jpg
 17568D ibid p. 5.jpg

 17568E ibid p. 6.jpg
 17568F ibid p. 7.jpg
 17568G ibid p. 8.jpg
 17568H ibid p. 9 fishery.jpg
 17568I ibid p. 10.jpg
 17568J ibid p. 11.jpg
 17568K ibid p. 12.jpg
 17568L ibid p. 13 Man's impact on environment.jpg
 17568M ibid p. 14.jpg
 17568N ibid p. 15.jpg
 17568O ibid p. 16 map 9-1-1956 Wildlife management.jpg
 17569 1-14-1970 letter, Town of Greenwood to RPR.jpg
 17569A Tax notice SE NE 13-32-2E \$26.75.jpg
 17569B 1969 real estate tax info on 40 acres without buildings.jpg
 17570 1-15-1970 envelope, Town of Rib Lake to RPR.jpg
 17570A tax notice SW NW 11-33-2E, \$17.85 forested 40.jpg
 17570B tax notice NW SE 12-33-2E, \$14.28.jpg
 17570C tax info on both parcels, signed by Florian Turba, town treasurer.jpg
 17571 c. 1970 Peter Peterson, dba Pete's Service credit card receipt to RPR for \$2.25.jpg
 17572 11-3-1970 Sears Roebuck receipt to RPR for \$16.44.jpg
 17573 1969 "My automobile record book" -cover.jpg
 17573A ibid p. 1 6-1969 gasoline bought for a Volkswagon "Beetle".jpg
 17573B ibid p. 2 5-1970 costs for "trip north" i.e. to Rib Lake.jpg
 17574 12-4-2013 "Lincoln house last of Merrill's old hotel buildings," Foto News.jpg
 17574A ibid photo of interior-lobby.jpg

 17574B ibid photo of lounge.jpg
 17574C ibid.jpg
 17575 W. 12-2014 elected officials-addresses.jpg
 17576 W. 12-2014 Dawn R. Swenson, Rib Lake Village Clerk business card.jpg
 17577 Map 1929 "railroad Map of Wisconsin" WI Railroad Commission.jpg
 17578 10-28-2013 "Annual Report" Rib Lake School District.jpg
 17578A ibid p. 2.jpg
 17578B ibid p. 3.jpg
 17578C ibid p. 4.jpg
 17578D ibid p. 5.jpg
 17578E ibid p. 6.jpg
 17578F ibid p. 7.jpg
 17578G ibid p. 8.jpg
 17578H ibid p. 9.jpg
 17578I ibid p. 10.jpg
 17578J ibid p. 11.jpg
 17578K ibid p. 12.jpg
 17578L ibid p. 13.jpg
 17578M ibid p. 14.jpg
 17578N ibid p. 15.jpg
 17578O ibid p. 16.jpg
 17578P ibid p. 17.jpg
 17578Q ibid p. 18.jpg
 17578R ibid p. 19.jpg
 17579 P. Wisconsin Barn 12-2014 "Our Wisconsin" cover.jpg
 17580 12-2014 business card, Hurd Windows & Doors.jpg

 17581 12-17-1919 "Tannery sold for box factory" Star News, beginning of Hurd Co. in Medford.jpg
 17582 Map, Medford Tannery buildings -composite from 1913 Standard Atlas.jpg
 17582A ibid enlargement.jpg
 17583 P. c. 1950 aerial of Hurd Millwork Co., view to SE; right-Medford Curling Club.jpg
 17584 W. Winter 1993-1994 "Have-U-Hurd Wood Windows" 75th anniversary.jpg
 17584A ibid "75 Incredible Years Cause for Celebration".jpg
 17584B ibid "A message from Ken Hallgren-President & General Manager".jpg
 17585 P. aerial Hurd Co. & Medford centrum, view north c. 1960.jpg
 17586 P. c. 1925 Hurd office interior-4 workers.jpg
 17587 P. c. 1925 Hurd employee moving wood stock with dolley.jpg
 17588 P. c. 1925 three Hurd employees-note band saw hung from ceiling.jpg
 17589 P. c. 1930 foreground-Arthur Salzwedel-later mayor of Medford, at work in Hurd plant.jpg
 17590 P. c. 1930 five employees in Hurd plant.jpg
 17591 P. c. 1925 wood worker, Hurd Co., he is cutting boards to length; cuttings fall on floor.jpg
 17592 P. c. 1930 two employees in Hurd boiler room.jpg
 17593 P. c. 1930 two employees in Hurd plant; foreground-pile of partially assembled product.jpg
 17594 P. c. 1930 two employees at loading dock of Hurd plant.jpg
 17595 W. 1924 "German boy torn to pieces at Hurd plant".jpg
 17596 P. 5-1-1949 Hurd Millwork Corp. burns to ground putting 265 men out of work.jpg
 17597 5-12-1960 "Medford Industrial leader Harry Hurd to be cited" Star News.jpg
 17598 4-30-1960 George F. Meyer invitation to Harry Hurd gala.jpg

 17598A speech text of George F. Meyer.jpg
 17598B ibid p. 2.jpg
 17598C ibid p. 3.jpg
 17598D ibid p. 4.jpg
 17599 5-12-1960 Harry Hurd gala guest list.jpg
 17599A ibid p. 2.jpg

17600-17699



















 17600 5-1970 "Harry Hurd, 90, retired Medford industrialist, dies at Merrill." Star News.jpg
 17601 W. c. 1995 one-page history of Hurd Millwork, author unknown.jpg
 17602 2014 "Taylor Co. History Project-Hurd Windows & Doors, Inc." .jpg
 17602A ibid p. 2 1949-2006.jpg
 17602B ibid p. 3 elaboration on timeline data 1908-1986.jpg
 17602C ibid p. 4 1987-2006, employment rates.jpg
 17602D ibid p. 5 WWII, local, state & national recognition.jpg
 17602E ibid p. 6.jpg
 17603 P. 11-2-1921 Medford Co-op Creamery at Medford dedication.jpg
 17604 P. c. 1925 William H. Conrad, Publisher, the Star News.jpg
 17605 P. c. 1940 William H. Conrad, publisher, the Star News.jpg
 17606 P. c. 1925 lady in car sporting Star News ad "want ads-sale ads".jpg
 17607 P. c. 1925 Clerk at Star News office with Underwood typewriter.jpg
 17608 P. c. 1920 two men holding 14-foot cornstalk in front of Star News office, "Taylor.jpg
 17609 P. c. 1930 Frank Hunt, printer, in front of Star News office window.jpg
 17610 P. c. 1930 Frank Hunt proudly holds want ad page wearing ink-stained clothes.jpg

	17611 P. c. 1960 Pressman-at Star News.jpg
	17612 P. c. 1960 Linotype operator at machine-Star News press room.jpg
	17613 P. c. 1960 Hubert Pelham, pressman at work, the Star News.jpg
	17614 P. 2-6-1975 Bob Anderson, editor, & Bert Amacher, senior publisher, the Star News.jpg
	17615 P. 12-19-1968 Christmas wreath at Star News snow-clad building.jpg
	17616 P. c. 2000 Brian Wilson, hired as sports editor, later news editor, the Star News.jpg
	17617 P. 5-29-1980 Eugene R. Clifford, "Gino", former publisher.jpg
	17618 Map, Wisconsin c. 1-2-1890, lumbering sites published in Robert F. Fries.jpg
	17618A Title page ibid.jpg
	17619 P. c. 1940 Rib Mountain tower.jpg
	17620 W. 2-7-1918 Medford Lumber Co. "Log scale slip" for hemlock logs.jpg
	17621 P. 1992 Kristin K. Rusch, nka Mrs. Rodney Strobach.jpg
	17622 P. c. 1910 "Residence in Second Ward, Medford, Wis.".jpg
	17623 P. c. 1910 "Front [Main] Street looking north, Medford, Wis.jpg
	17624 P. c. 1910 East side of Main Street at junction of State Street.jpg
	17625 P. c. 1950 junction of State & Main Streets, Medford, WI.jpg
	17626 P. c. 1930 "Fayette Hotel, Medford, Wis.".jpg
	17627 P. 1914 Second Taylor County Courthouse under construction.jpg
	17628 P. c. 1940 "City Hall, Medford, Wis.".jpg
	17629 P. c. 1930 "The Medford Clinic, Medford, Wis".jpg
	17630 P. c. 1950 "Forest Rangers Station, Medford, Wis.".jpg
	17630A P. 3-28-2013 Ritchie Lake, Section 1-33N-R2E, Town of Rib Lake.jpg
	17631 P. 3-28-2013 branch of eastern hemlock; NB-dainty needles.jpg
	17632 P. c. 1945 "Bathing Beach, Harper Lake, Rib Lake, Wis. 8".jpg




	17632A ibid; back postcard 7-20-1947, Sid Lodscall to Ray Catanyaro.jpg
	17633 W. "Stray Bands & Dream Dancers; Indian farm & Potawatomie settlement.jpg
	17633A ibid p. 1, Indian farms, Taylor County.jpg
	17633B ibid p. 2, Taylor County Star & News 8-8-1896.jpg
	17633C ibid p. 3 Paul Whitefish, et al.jpg
	17633D ibid p. 4 Map c. 1888 plat of Town 33-R2W, Town of Westboro.jpg
	17633E ibid p. 5 game arrest 3-17-1905; Roy Spieles, informant.jpg
	17633F ibid p. 6 small pox epidemic.jpg
	17633G ibid p. 7 farms abandoned c. 1908.jpg
	17633H ibid p. 8 Kansas Reservation; dream or drum dance.jpg
	17633I ibid p. 9 interpretation.jpg
	17634 3-14-1887 stock certificate "The Medford Union Mining Company".jpg
	17634A Information re Medford Union Mining Co.jpg
	17634B information re Bohemia Mining Co., Yellow River Mining Co., Chelsea Iron Co..jpg
	17634C Information re Medford Land & Mining Co; John J. Kennedy, et al, incorporators..jpg
	17635 Map 12-18-2013 "Ice Age National Scenic Trail" by Tiffany Stram.jpg
	17636 Map 12-18-2013 "Timms Hill National Trail,".jpg
	17636A ibid color enhanced.jpg
	17637 1-17-2014 envelope US Dept. of Agriculture to RPR.jpg
	17637A ibid back logo.jpg
	17637B ibid ballot for Farm Service Agency, Taylor-Price County.jpg
	17637C Ballot envelope.jpg
	17638 9-24-1936 "Rebuilding dams gets new start in Taylor County;.jpg
	17639 10-15-1936 "18 Taylor County Dams on WPA.jpg

	17639A ibid proposals 7-18.jpg
	17639B Carl Peterson note c. 11-1937 on SW SW 17-33-1E.jpg
	17640 L. 12-11-1936 WPA to William H. Conrad re proposed dam on Pine Creek.jpg
	17641 L. c. 12-1-1936 J.H. Slais to William Conrad.jpg
	17642 L. 5-18-1937 B.J. Jehrman to William Conrad.jpg
	17642A ibid p. 2; NB-Moneaux CCC Camp at NE SW 11-33-1W.jpg
	17642B ibid p. 3 handwritten reply by Doctor Martin to William Conrad.jpg
	17643 5-18-1937 Telegram B.J. Jerhman to William Conrad.jpg
	17644 5-19-1937 Telegraph B.J. Jehrman to William Conrad.jpg
	17645 5-21-1937 Governor Phillip F. LaFollette to Walter J. Rush.jpg
	17646 5-27-1937 L. Robert LaFollette, Jr., US Senator, to William Conrad.jpg
	17647 P. "Deutschland 2013".jpg
	17648 P. 2013 Hohenzollern [a royal family of Germany 1871-1918] Castle.jpg
	17648A history of Hohenzollern Castle and October, 2013, German calendar.jpg
	17649 P. 1950 James George Peterson 1887.jpg
	17649A ibid c. 1825 at Peterson jobber camp, Town of Corning, Lincoln County, Wis.jpg
	17649B "Medford Farmer of Middle Class in Governor's Race".jpg
	17650 P. c. 1938 James G. Peterson and wife, Anna, nee Berg.jpg
	17651 P. c. 1920 Anna Peterson.jpg
	17651A ibid with sons, Morgan & George.jpg
	17652 "Re-elect directors at Creamery here..." Star News 6-16-1938.jpg
	17653 P. c. 1930 Morgan Peterson at farm with King & Cub.jpg
	17654 P. c. 1944 James Richard & John M. Peterson in WWII "uniforms".jpg
	17655 P. c. 1941 Peterson logging camp in U.P..jpg



















 17655A ibid cookhouse interior.jpg
 17655B ibid side jammer loading truck.jpg
 17655C ibid.jpg
 17655D ibid.jpg
 17655E ibid "cat" used for skidding.jpg
 17656 P. 1940 Bear Island Peterson logging camp.jpg
 17656A P. boat "The Fin-Mackkrew.jpg
 17656B - image 17656 scanned at higher resolution.jpg
 17656C - image 17656A scanned at higher resolution.jpg
 17657 P. 1940 Devils Island, Wis..jpg
 17658 Map "Apostle Islands" and tip of Bayfield County, Wisconsin.jpg
 17659 P. 1940 "Trolling Feet, Bayfield, Wis.".jpg
 17659A ibid Bayfield Fish Co..jpg
 17659B "Top of Wis. Terrace".jpg
 17659C Bayfield covered in mud as a result of heavy rain.jpg
 17660 P. 1970 L-R Helen Grlicky, Morgan Peterson, Florence Peterson, nee Hessefort.jpg
 17661 c. 1960 Star News "Peace Corps county-Terry Petersons to serve in Brazil..." .jpg
 17662 P. 1980 R-L Morgan Peterson, Florence Peterson and daughter, Nancy.jpg
 17662A "Morgan Petersons note Golden event..." 1980.jpg
 17663 P. 1940 "Typical Lake Superior Fishing Station" Apostle Island.jpg
 17664 P. 1940 Old Indian burial grounds, Madeline Island.jpg
 17664A ibid.jpg
 17665 P. 1948 James Peterson & Sons Co. gravel crusher & truck in Taylor County pit.jpg
 17666 P. 1970 James Peterson & Sons D9 cats.jpg

	17666A L. 10-24-1972 "Jerry" to James Richard Peterson.jpg
	17667 11-2013 Peterson Concrete, Medford, WI promotional calendar.jpg
	17668 1-1996 "The Classics; A collection of stories about logging & farming.jpg
	17668A title page.jpg
	17668B ibid Dedication.jpg
	17668C ibid Foreward p. 3.jpg
	17668D ibid p. 4.jpg
	17668E ibid p. 4.jpg
	17668F ibid Table of Contents.jpg
	17669 P. 1949 Hueckman gravel crusher owned by "James Peterson & Sons.jpg
	17670 Map c. 1913 "Wisconsin" by Geo. F. Cram.jpg
	17670A enlargement showing Bear Island.jpg
	17671 Map 10-18-2005 Rib Lake Ski, Snowshoe & National Trails, title.jpg
	17671A ibid legend.jpg
	17671B ibid Section 1-33-2E, Timms Hill Trail.jpg
	17671C ibid Section 12 & 13.jpg
	17671D ibid Detail of Rusch Preserve.jpg
	17671E ibid Section 10 & 11, Camp Forest Springs.jpg
	17671F ibid Section 15, School Forest, & Section 22, county forest.jpg
	17671G Best overall single 2005 map.jpg
	17672 L. 12-31-1971 Donald Euclide to RPR.jpg
	17673 L. 11-8-1971 Milan Czarnezki to RPR.jpg
	17674 L. 11-1-1971 Donald Euclide to RPR.jpg
	17675 W. 1971 Want more ducks ---wildlife nurseries.jpg
	17676 L. 4-6-1972 L. 4-6-1972 Thomas M. Lee (DNR) to RPR.jpg

 17677 L. 10-6-1940 Embankment cross section, US Dept. of Agriculture.jpg
 17678 12-15-1970 Taylor Co. Contractor List.jpg
 17678A ibid envelope.jpg
 17678B L. 10-22-1971 Sep Virnig to RPR.jpg
 17679 W. "Shallow Water areas for Wildlife" 4-1966 ACP practice.jpg
 17680 L. 3-8-1972 James Evrand (DNR) to RPR.jpg
 17681 L. 3-16-1972 RPR to James Evrand.jpg
 17682 Map c. 3-16-1972 proposed dam site SE NE 13-33-2E, by RPR.jpg
 17683 Map Dugout pond USDA c. 3-1-1971 right half.jpg
 17683A ibid left half.jpg
 17684 Map c. 3-17-1972 possible dam-pond sites in 13-33-2E by RPR.jpg
 17685 W. "The Farmer & Wildlife" cover.jpg
 17685A ibid cartoon.jpg
 17686 L. 2-28-1972 RPR to Earl Sandleback.jpg
 17687 L. 12-10-1971 Edmund M. Brick (DNR) to Earl Sandleback.jpg
 17688 L. 2-23-1972 RPR to Edmund M. Brick.jpg
 17689 L. 12-8-1971 William Sayles (DNR) to RPR.jpg
 17690 L. 3-9-1970 Richard Knitter (DNR) to RPR.jpg
 17691 L. 11-4-1971 RPR to DNR.jpg
 17692 L. 12-4-1971 RPR to Armin Buehler.jpg
 17693 L. 12-29-1972 Karen Rusch to Donald Euclide.jpg
 17693A ibid p. 2.jpg
 17694 L. 11-3-1971 RPR to Milan Czarneski (ASCS).jpg
 17695 L. 7-26-1971 John Donatell (DNR) to RPR.jpg
 17696 L. 4-19-1971 Milan Czarneski to RPR.jpg
 17697 L. 12-1-1971 RPR to Morgan Peterson, dba James Peterson & Sons,

	Inc..jpg
	17698 L. 11-17-1971 Morgan Peterson, dba James Peterson & Sons, Inc., to RPR.jpg
	17698A ibid envelope.jpg
	17699 Map 3-3-1972 pond sites 1 & 2, 13-33-2E by RPR.jpg

17700-17799

	17700 L. 12-4-1972 RPR to Robert Thums, dba Thums Construction.jpg
	17700A W. 4-16-1971 "Agreement to do soil & water conservation work".jpg
	17701 Map 2-15-1972 Pond 3, SE NW 13-33-2E, with Gerbil Island by RPR.jpg
	17701A ibid "Wildlife aids".jpg
	17702 Diagram 2-24-1972 Dam for SE NE 13-33-2E "side view".jpg
	17702A ibid front view.jpg
	17702B ibid top view.jpg
	17703 W. 4-5-1971 ASCS "Practice Approval" farm V-404 RPR.jpg
	17704 L. 5-20-1971 USDA to RPR.jpg
	17704A ibid envelope.jpg
	17705 L. 1972 Donald Euclide, REAP.jpg
	17705A ibid back p. 2.jpg
	17705B ibid envelope.jpg
	17706 11-7-2013 "Rib Lake book club finds Stillwater runs deep".jpg
	17707 Handmade metal hooks made by Anton "Tony" Kurek.jpg
	17707A another view.jpg
	17707B ibid, grab hook remade from note & bolt made for Kurek's Ford 8-N tractor.jpg
	17707C ibid Standard chain hook; if placed over a chain and pulled, it will pull (slide) tight.jpg



























 17707D ibid, grab hook made to fit snugly only the link of a chain.jpg
 17708 obit. 12-19-2013 Elsie Gerstberger, nee Kretschmer, Star News.jpg
 17709 6-3-2014 National Republican Congressional Committee to RPR, envelope.jpg
 17709A ibid, John Boehner to RPR.jpg
 17709B ibid, back side.jpg
 17709C National Republican Congressional Committee membership card to RPR.jpg
 17710 1-2-2014 "Telling Taylor County's Story".jpg
 17711 P. Wisconsin State Bird; the mosquito, Colex Pipiens.jpg
 17712 P. c. 1910 RLLC stam hauler and sleigh of logs.jpg
 17712A ibid TIFF.tif
 17713 P. c. 1930 view east from bathing beach, South Harper Lae.jpg
 17714 P c. 1960 "Spruce Dormitory, Camp Forest Springs, Rib Lake, Wis. 60-9".jpg
 17715 2008 "The Story of Camp Forest Springs-50 Years 1958-2008" cover.jpg
 17715A ibid table of contents.jpg
 17715AA ibid p. 26.jpg
 17715B ibid p. 1.jpg
 17715BB ibid p. 27.jpg
 17715C ibid p. 2.jpg
 17715CC ibid p. 28.jpg
 17715D ibid p. 3.jpg
 17715DD ibid p. 29.jpg
 17715E ibid p. 4.jpg
 17715EE ibid p. 30.jpg
 17715F ibid p. 5.jpg

 17715FF ibid p. 31.jpg
 17715G ibid p. 6.jpg
 17715GG ibid p. 32.jpg
 17715H ibid p. 7.jpg
 17715HH ibid p. 33.jpg
 17715I ibid p. 8.jpg
 17715II ibid p. 34.jpg
 17715J ibid p. 9.jpg
 17715JJ ibid p. 35.jpg
 17715K ibid p. 10.jpg
 17715KK ibid p. 36.jpg
 17715L ibid p. 11.jpg
 17715LL ibid p. 37 Board of Directors & missionary staff.jpg
 17715M ibid p. 12.jpg
 17715MM ibid back cover-address.jpg
 17715N ibid p. 13.jpg
 17715O ibid p. 14.jpg
 17715P ibid p. 15.jpg
 17715Q ibid p. 16.jpg
 17715R ibid p. 17.jpg
 17715S ibid p. 18.jpg
 17715T ibid p. 19.jpg
 17715U ibid p. 20.jpg
 17715V ibid p. 21.jpg
 17715W ibid p. 22.jpg
 17715X ibid p. 23.jpg

 17715Y ibid p. 24.jpg
 17715Z ibid p. 25.jpg
 17716 2013-2014 Camp Forest Springs Visitor - cover.jpg
 17716A ibid p. 1.jpg
 17716B ibid p. 2.jpg
 17716C ibid p. 3.jpg
 17716D ibid p. 4.jpg
 17716E ibid p. 5.jpg
 17716F ibid p. 6.jpg
 17716G ibid p. 7 Oak Forest Center.jpg
 17717 W. 2013 Camp Forest Springs Adventure Ministries -cover.jpg
 17717A ibid p. 1 & 2.jpg
 17717B ibid p. 3 & 4.jpg
 17717C ibid p. 5 & 6.jpg
 17717D ibid p. 7 & 8.jpg
 17717E ibid p. 9 & 10.jpg
 17717F ibid p. 11 & 12.jpg
 17717G ibid p. 13 & 14.jpg
 17717H ibid p. 15 – back cover.jpg
 17718 W. 2013 Camp Forest Springs – Gap Year Program.jpg
 17718A ibid p. 2.jpg
 17719 W. 2013 Camp Forest Springs Custom Expeditions.jpg
 17719A ibid p. 2.jpg
 17720 1-1-2014 obit. Viola Sternhagen, nee Bleck.jpg
 17721 2013 biography of Dr. Susan J. Frazier.jpg
 17722 2013 biography of Michelle Brost, MSN, FNP-C.jpg

 17723 P. 5-1907 "Having Axes to Grind" Star News.jpg
 17724 ibid TIFF, no number showing.tif
 17724 P. c. 1910 Modern Woodman of America in uniform.jpg
 17725 W. Charter, Socialist Party of Wisconsin 4-18-1934 to Branch of Browning.jpg
 17725A ibid TIFF, no number showing.tif
 17726 1-2-2014 "Mann gets 25 years in mental facility" The Bee,.jpg
 17727 1-2-2014 "Army Corps of Engineers will not work with DNR on iron mine study".jpg
 17728 Rib Lake Historical Society, LLC, modified stationery.jpg
 17728A modified business card.jpg
 17728B ibid back.jpg
 17729 W. Holy Rosary Catholic Church – Parish History.jpg
 17729A ibid p. 2.jpg
 17729B ibid p. 3.jpg
 17729C ibid p. 4.jpg
 17730 1905-2005 "Our Journey through Faith, a history of the Diocese of Superior" cover.jpg
 17730A Holy Rosary, Medford, photo of education center.jpg
 17730B ibid Altar & text by Fr. Gerard Willger.jpg
 17730C ibid p. 89, Chelsea, photo of Assumption of the Blessed Virgin Mary Church.jpg
 17730D ibid p. 100, photo of St. Peter & Paul Church in Gilman.jpg
 17730E ibid p. 116, Lublin, photo of St. Stanislaus.jpg
 17730F ibid p. 117, photo of interior.jpg
 17730G ibid p. 118, photo of Holy Rosary Church in Medford.jpg
 17730H ibid p. 119.jpg
 17730I ibid p. 117, Rib Lake, St. John the Baptist.jpg

	17730J ibid p. 118 photo of St. John the Baptist.jpg
	17730K ibid p. 146 Stetsonville, Sacred Heart.jpg
	17730L ibid p. 147.jpg
	17730M ibid p. 156 Westboro, St. Theresa.jpg
	17730N ibi p. 137 Whittlesey, Our Lady of Perpetual Help.jpg
	17730O Envelope, 12-31-2013 Paula Gebauer.jpg
	17730P L. 12-12-2013 Paula Gebauer to RPR,.jpg
	17730Q 4-24-1881 First Communiion instruction certificate for Bertha Steiner.jpg
	17731 "Go Jump in Rib Lake" Rib Lake ice dip 1-4-2014.jpg
	17732 1-4-2014 Rib Lake Snowshoe Adventure – glove given to all participants.jpg
	17732A ibid back.jpg
	17733 Star News 1-9-2014 "An Adventure of Fun".jpg
	17733A ibid bottom, race results.jpg
	17734 12-30-2013 "Our Family Tree" Rusch-Riggs family tree by 6 year old Trinity Riggs.jpg
	17734A ibid.jpg
	17735 12-16-2013 Karen M. Rusch Christmas letter.jpg
	17736 P. 1-2010 Rib Lake Tannery Pond from Karen M. Rusch home.jpg
	17737 P. 12-2013 Kate, Scot, Nick & Ben Bromann.jpg
	17738 Christmas Card, 12-2013 Ted & Cathy Waskowski.jpg
	17738A cover.jpg
	17739 L. 12-20-2013 Luann Lind, President, German Settlement Historical Society.jpg
	17739A enlarged ballot for board member position of Karen Johnson & Luann Lind.jpg
	17740 7-15-2008 "Memorial Health Center; a history by Stephanie Dray, cover.jpg



 17740A ibid p. 1.jpg
 17740B ibid p. 2.jpg
 17740C ibid p. 3.jpg
 17740D ibid p. 4.jpg
 17740E ibid p. 5.jpg
 17740F ibid p. 6.jpg
 17740G ibid p.7.jpg
 17740H ibid p. 8.jpg
 17740I ibid p. 9.jpg
 17740J ibid p. 10.jpg
 17740K ibid p. 11.jpg
 17740L ibid p. 12.jpg
 17740M ibid p. 13.jpg
 17740N ibid p. 14.jpg
 17740O ibid p. 15.jpg
 17740P ibid p. 16.jpg
 17740Q ibid p. 17.jpg
 17740R ibid p. 18.jpg
 17740S ibid p. 19.jpg
 17740T ibid p. 20.jpg
 17740U ibid p. 21.jpg
 17740V ibid p. 22.jpg
 17740W ibid p. 23.jpg
 17741 c. 12-2012 "History –Memorial Health Center" by unknown.jpg
 17741A ibid p. 2.jpg
 17741B ibid p. 3.jpg




 17741C ibid p. 4.jpg
 17741D ibid p. 5.jpg
 17742 4-2012 Timeline – Memorial Health Center.jpg
 17742A ibid p. 2.jpg
 17742B ibid p. 3.jpg
 17742C ibid p. 4.jpg
 17742D ibid p. 4.jpg
 17742E ibid p. 5.jpg
 17743 4-6-1875 Medford – First Election commemorative plate.jpg
 17743A ibid text on back.jpg
 17744 Star News 1-9-2014 "Racing for the Win" & "Best of Show".jpg
 17744A ibid, Mary Burke article continued.jpg
 17745 2012 Pennant "Rib Lake Redmen" & Indian creed logo.jpg
 17746 2014 Business card "Peterson Concrete" "No Waste" Medford.jpg
 17747 P. Joseph Brehm flour & Feed Store; McComb Ave., Rib Lake.jpg
 17747A After P. 11-1989 "Rib Lake Report" Star News 2-15-1979.jpg
 17748 1-2014 "Log Cabin News" Taylor Co. Historical Society, cover.jpg
 17748A ibid p. 2, Medford history, Margaret M. Ryan.jpg
 17748B ibid p. 3.jpg
 17748C ibid p. 4 Peter C. Anderson claims.jpg
 17748D ibid p. 5.jpg
 17748E ibid p. 6 recipes at Polish dinner.jpg
 17748F ibid p. 7 2014 calendar of events.jpg
 17749 P. 2001 Martha Hedwig Rusch, nee Gebauer, and 4 sons.jpg
 17749A ibid.jpg
 17749B 2014 invitation to Gebauer family reunion.jpg

 17750 W. "2013 Tax Notice-Town of Rib Lake" tax rate data.jpg
 17751 W. 2014 "Perkinstown Winter Sports Area".jpg
 17751A ibid p. 2 map.jpg
 17752 W. 2013 "Perkinstown Winter Sports Area".jpg
 17752A ibid p. 2 map "Perkinstown Ski Trail" 2013.jpg
 17753 (Arcadia 318) P. Lafollette Bridge over Jump River c. 2000.tif
 17753A as jpeg, in color.jpg
 17754 (Arcadia 319) Jump River Town Hall.tif
 17754A ibid jpeg, in color.jpg
 17755 (Arcadia 320) Rose Wanrzyniak.tif
 17755A ibid jpeg in color.jpg
 17756 (Arcadia 321) Hugh Warner.tif
 17756A ibid jpeg in color.jpg
 17757 (Arcadia 322) P. c. 1900 "Sawmill and pond, Medford, Wis.".tif
 17757A ibid jpeg.jpg
 17757B ibid back.jpg
 17758 (Arcadia 323) P. 1952 Soo Line Railroad Track.tif
 17758A ibid jpeg.jpg
 17759 (Arcadia 324) P. "Rib Lake, Wis".tif
 17759A ibid jpeg.jpg
 17759A-1 ibid, RLH Soc. Duplicate photo with handwritten notes.tif
 17759A-2 ibid postmark 7-11-1907.jpg
 17759B (Arcadia 325) ibid Panoramic photo Part B "center".tif
 17759C ibid jpeg.jpg
 17759D (Arcadia 326) ibid panoramic photo Part C .tif

 17759E ibid jpeg.jpg
 17760 1-2014 Finishers Medal "Rib Lake Snowshoe Adventure".jpg
 17761 Ad c. 1937 "Rib Lake Lumber Co. of Delaware,.tif
 17761A ibid jpeg.jpg
 17762 Sketch "Rib Lake Lumber Company-early 1920's" by unknown artist.tif
 17763 (Arcadia 329) Civil Townships of Taylor County with dates of creation.tif
 17763A ibid jpeg, with attributes.jpg
 17764 8-22-2001 "Logging a Lake's past to finance its future," .jpg
 17764A ibid p. 2.jpg
 17764B ibid photo A boom on a barge pulling logs.jpg
 17765 8-22-2001 "Lumber was big in Rib Lake".jpg
 17766 Map 3-24-2013 Railroads of Taylor County.jpg
 17766A ibid center one-third.jpg
 17766B ibid west one-third.jpg
 17767 W. "Medford United Medford Church, A history of".jpg
 17767A ibid p. 2 pastors.jpg
 17767B ibid p. 3.jpg
 17768 Calendar, May 1948. 5-21-1940 RLLC operates last train with logs.jpg
 17769 Calendar, June 1948. 6-3-1948 RLLC takes final log into its mill.jpg
 17770 2014 Spirit Lake Improvement Association Newsletter.jpg
 17770A ibid p. 2.jpg
 17771 1916 Chimney brick, standard brick.jpg
 17771A ibid bottom.jpg
 17771B ibid side; inside (i.e. surface against smoke).jpg
 17771C ibid side; thick (NB-vertical striations).jpg
 17771D ibid side; outside.jpg

	17771E ibid side; inside (surface damaged).jpg
	17772 P. Soo Line diesel locomotive on SLHTS Feb. 2014 calendar.jpg
	17773 2014 bottle cap "Point well made" from soda water bottle from Stevens Point brewery.jpg
	17774A Pa "Kops Hotel" and "H. Kops Saloon" Unity, WI.jpg
	17775 P. c. 1910 Model T Ford & trestle bridge over river, two hunters aim guns.jpg
	17776 P. 11-22-1911 old Larson's logging camp.jpg
	17776A ibid, from postcard.jpg
	17776B back, Larson's old camp, Section 20, Perkinstown 11-17-1912, Arleigh standing.jpg
	17777 P. 11-22-1911 four hunters eating inside camp.jpg
	17778 P. 11-22-1911 8 hunters and 13 deer hanging from pole at old Larson logging camp.jpg
	17779 P. 11-22-1911 10 hanging deer at old Larson logging camp.jpg
	17779A from postcard, sepia.jpg
	17780 P. 11-26-1911 "Ready to break camp".jpg
	17781 P. 11-26-1911 ibid, freshed skinned hide.jpg
	17782 P. 11-22-1911 buck pole at deer camp; hunters with guns.jpg
	17783 P. c. 1910 pile of deer, including 8-pointer.jpg
	17784 P. c. 1910 John Barth, amateur photographer, Chili, WI.jpg
	17785 P. c. 1920 John Barth, Chili WI, driving 1916 Model T Ford.jpg
	17785A Notes, 2011 Dennis Kuehling re Garth's 1916 Model T.jpg
	17786 1913 Standard Atlas of Taylor County T31N-R2W in Section 20.jpg
	17786A ibid T32N-R2W Section 20.jpg
	17787 P. c. 1905 Pile of 5 dead deer, including 8-pointer "Rib Lake, Wis.".jpg
	17787A ibid back post dated 11-19-1908 Leon to Fred Rieber.jpg
	17788 P. c. 1940 "Office Seidel's Cottages, No. Harper Lake, Rib Lake, Wis.

	75".jpg
	17789 Business card, J.A. Hurtgen, proprietor, "The Star Recreation Parlor".jpg
	17789A back, risqué story.jpg
	17790 business card, c. 1950 Alphonse Mnichowicz, Prop.jpg
	17790A ibid back "just a beer story".jpg
	17791 business card c. 1950 A.F. Mnichowicz, Prop.jpg
	17791A ibid back "The Jones Boys".jpg
	17792 Business card, c. 1960 John Dolezalek, Prop. "National Hotel," Rib Lake.jpg
	17792A ibid back "Instruction for the new dial telephones".jpg
	17793 W. 2014 "Free Resident Guide" Price & Taylor Counties.jpg
	17793A ibid Price County History.jpg
	17793B ibid Taylor County History & communities.jpg
	17793C Map 2014, Parks & Recreation & key.jpg
	17793D Bike & Snowmobile trails & ATV Trails.jpg
	17794 Map 2014 "Bear Crossing Ski & Snowshoe Trails".jpg
	17795 P. 1-2014 Carol & Dennis Kuehling at Hill of Beans Restaurant, Timms Hill.jpg
	17795A P. Timms Hill 1-2014 from Hill of Beans Restaurant across frozen Bass Lake.jpg
	17796 P. 1-2014 L-R Cindy Sommer & Ann Rusch enjoying lunch at Rusch home "Waldheim".jpg
	17797 W. Lillian A. Pipkorn 5-7-1922 to 1-29-2014 "Service of Worship".jpg
	17797A ibid p. 2 & 3.jpg
	17797B ibid p. 4 & 5.jpg
	17797C ibid p. 6 Confession of Faith & 7 "God be with you".jpg
	17797D ibid p. 8.jpg
	17798 obit, Lillian Pipkorn, Star News 1-30-14.jpg

 17798A ibid, Memorial card p. 1.jpg
 17798B ibid, pg. 2.jpg
 17799 obit, Agnes Wudi, Star News 1-30-2014.jpg

17800-17899

 17800 obit, Lillian Thums 1917-2014, Star News 1-30-2014.jpg
 17801 Memorial Card, Lillian Thums - cover.jpg
 17801A ibid inside.jpg
 17802 1-24-2014 Meeting Minutes, Rib Lake Ski & Snowshoe Club, Inc..jpg
 17802A ibid p. 2.jpg
 17803 Membership Application, Rib Lake Ski & Snowshoe Club, 2014.jpg
 17803A Map 2014 Rib Lake ski & snowshoe trails.jpg
 17804 2-1-2014 Forest History Association of Wisconsin "Woodchips".jpg
 17805 W. 2-2014 "Remembering When" Price Electric Co-op, incorporated 7-9-1940.jpg
 17805A ibid cover 2-2014 Wisconsin Energy Cooperative News.jpg
 17806 W. 5-8-1930 Ole Peterson opens golf course..jpg
 17806A P. c. 1915 "Spirit Lake House." Hotel on Little Spirit Lake..jpg
 17807 W. 5-8-1930 "Sawmill at Goodrich burns" Star News.jpg
 17808 P. c. 1940 McCornick-Deering caterpillar tractor skidding.jpg
 17809 2-15-2014 Taylor Co. Democratic Party meeting at Jump River.jpg
 17810 2-2-2014 Superbowl party, Camp 28 Restaurant, Rib Lake.jpg
 17811 Articles of Incorporation 2-19-1906 Medford Lumber Co. p. 1.jpg
 17811A ibid p. 2.jpg
 17811B ibid p. 3.jpg
 17811C ibid p. 4.jpg

 17812 W. 1-20-1912 Medford Lumber Co. increases authorized stock.jpg
 17812A ibid, Wis. Secretary of State certified receipt.jpg
 17813 1-2-1941 Certificate of filing, Wis. Sec. of State.jpg
 17813A 10-30-1940 Resolution dissolving Medford Lumber Co..jpg
 17814 W. 1-1-1995 recycling "Mandatory recycling program" Rib Lake Area Recycling.jpg
 17814A ibid. p. 2.jpg
 17815 Map 1-2-2014 Lakes of Taylor County, east half.jpg
 17815A ibid west half.jpg
 17816 Map 2005-2007 Snowmobile & Winter ATV Taylor County, title page.jpg
 17816A ibid, Rib Lake area.jpg
 17816B ibid legend.jpg
 17817 2014 Flyer, Perkinstown Winter Sports Area.jpg
 17817A ibid p. 2.jpg
 17818 "Taylor County Beyond Expectations" 2013-2014.jpg
 17818A p. 4 Perkinstown Winter Sports Area history, photo of new chalet.jpg
 17818B p. 6 ibid.jpg
 17818C p. 10, ibid, ATVs legal on roads.jpg
 17818D p. 30 Making maple syrup.jpg
 17818E p. 32 ibid Brunner sugarbush.jpg
 17818F p. 34 Pine Line Marathon.jpg
 17818G Ad, Perkinstown Winter Sports Area.jpg
 17819 Trademark 2013 (aka Medford hospital).jpg
 17820 P. Dr. Conrad Esadore Nystrum c. 1910, pioneer Medford Physician.jpg
 17821 biography of Conrad Esadore Nystrum 6-5-1869 to 10-5-1923.jpg
 17822 c. 1925 sketch "The Medford Clinic".jpg

 17823 P. c. 1925 US Mail truck on State Street with Medford Hotel in back.jpg
 17824 P. c. 1925 The Medford Clinic facing Wisconsin Ave. at its junction with State Street.jpg
 17825 P. 9-14-1960 Memorial Hospital of Taylor County ground-breaking.jpg
 17825A 10-29-1959 "Memorial Hospital assured by \$285,580 total tallied Thursday.jpg
 17826 P. c. 1961 "Memorial Hospital Medford, Wis.".jpg
 17826A ibid back.jpg
 17827 P. 1962 Memorial Hospital Board.jpg
 17828 P. 1962 First doctors Memorial Hospital.jpg
 17829 P. Memorial Hospital after second floor added in 1967.jpg
 17830 Memorial Hospital architect's sketch of proposed second floor addition.jpg
 17831 P. c. 1970 Eugene Arnett, Administrator of Memorial Hospital.jpg
 17832 c. 1975 W. "Patient Information" Memorial Hospital of Taylor County, Inc.jpg
 17832A ibid photo of Eugene Arnett, Administrator.jpg
 17832B ibid history.jpg
 17832C ibid P. color uniforms.jpg
 17833 P. c. 1980 "Medical Center" Medford Clinic stood just east of Memorial Hospital.jpg
 17833A ibid back "Mink Capital of the World".jpg
 17834 Map c. 2000 Medford Community - Medford Clinic highlighted.jpg
 17834A P. c. 1970 original operating room, Memorial Hospital.jpg
 17835 2013 Annual Report, Memorial Health Center - cover.jpg
 17835A ibid P. Gregory A. Olson, President & CEO.jpg
 17835B ibid Mission.jpg
 17835C ibid financial.jpg

 17835D ibid lifestyle revolution.jpg
 17835E photo, aerial.jpg
 17835F patient survey.jpg
 17835G sketch 2014 remodeling.jpg
 17835H provider directory.jpg
 17835I end page.jpg
 17836 P. 1910 "High School, Westboro, Wis." NB-hand water pump in yard.jpg
 17836A ibid back, post dated 9-1-1911 8 p.m..jpg
 17837 P. c. 1935 McComb Ave. looking north..jpg
 17837A seller's envelope from Czech Republic.jpg
 17837B Czech Easter card used as packing.jpg
 17837C ibid back "Ceska Republika".jpg
 17838 P. 2-2014 sign "Martha & Herman Rusch Preserve.jpg
 17839 P. 2-2014 Michael "Mike" Quednow's groomer parked at kiosk.jpg
 17840 P. c. 2005 Pine Line depot at Medford.jpg
 17841 2-14-2014 Valentine card RPR to Ann Rusch - cover.jpg
 17842 2-14-2014 Valentine card Ann Rusch to Bob Rusch - cover.jpg
 17842A ibid p. 2.jpg
 17843 Map 12-5-1987 Ice Age Trail & RLLC Camp 4, Camp 5 & Camp 7 sites.jpg
 17844 cover - 4 Seasons Photography.jpg
 17844A ibid, photo of Black River c. 2010.jpg
 17844B ibid.jpg
 17844C ibid former Attorney Oscar Rademacher barn, Town of Westboro.jpg
 17845 P. 1-2014 Rustic Road No. 1 - winter near St. Claire Lake.jpg
 17845A ibid sign "Rustic Road R1) next 5 miles".jpg

	17845B ibid Rustic Road near Harper Lake, SW NW 11-33-2E.jpg
	17846 P. 1-2012 sign Martha & Herman Rusch Preserve.jpg
	17846A 2-1-2014 (RPR 35mm film I-8).jpg
	17846B ibid.jpg
	17847 P. 1-2014 signs "Ice Age National Scenic Trail".jpg
	17848 P. 1-2014 sign "Martha & Herman Rusch Preserve - Ice Age Park & Trail Foundation.jpg
	17849 10-2013 name tag "Bob Rusch-High Point Chapter (IATA)-Yellow Blaze Club".jpg
	17850 P. 1-2014 sign "Glacial embankment trail.jpg
	17851 P. 2-1-2014 Mike Quednow grooming at Rusch Preserve.jpg
	17851A ibid view north on CTH C.jpg
	17852 P. 2-1-2014 Mike Quednow with snowmobile & groomer at Rusch Preserve kiosk.jpg
	17853 W. 1-2014 Congressman Sean Duffy to "Dear Friend".jpg
	17853A ibid questionnaire part 1.jpg
	17853B ibid part 2.jpg
	17853C ibid part 3.jpg
	17853D ibid part 4.jpg
	17853E ibid part 5.jpg
	17854 L. 12-27-2013 RPR to Sean Duffy re IAT.docx
	17854A L. Sean Duffy employee to RPR.jpg
	17855 P. c. 1910 "Scene near Rib Lake, Wis V.T. 7".jpg
	17855A ibid back Meta to Mrs. Fred Laumer.jpg
	17856 W. Rusk Co., Wis. history "Historic Rusk County" A guide to the past.jpg
	17856A ibid p. 2.jpg
	17856B ibid eastern third.jpg

	17856C ibid middle.jpg
	17856D ibid western third.jpg
	17857 2-25-2014 "The Star News Shopper" p. 1 "Tax Refund Celebration" Gun sale.jpg
	17858 P. c. 1900 Rib River Dells "Rib River Scene, Medford, Wis.".jpg
	17859 Plaque "Bob" Rusch-Trail Builder" c. 1996 gift.jpg
	17859A ibid "Thank you from the High Point Chapter-IAT.".jpg
	17859B P. 2-2014 Robert P. Rusch.jpg
	17860 Ice Age National Scenic Trail (IAT) 1987 scrapbook "IAT 1" by RPR - cover page.jpg
	17861 11-8-1987 RPR memo; IAT beginning in Taylor County since Adam Cahow in 1976.jpg
	17862 Map 6-1986 "Rib Lake Wis IAT Guide" East half.jpg
	17862A Map 6-1986 "Rib Lake Wis IAT Guide" west half.jpg
	17862B Map 6-1986 "Rib Lake Wis IAT Guide" cover.jpg
	17862C Map 6-1986 "Rib Lake Wis IAT Guide" back.jpg
	17862D Trail Guide note.jpg
	17863 P. 8-1987 bulldozing IAT as hiking and skiing trail in Rib Lake School Forest.jpg
	17863A ibid identical view 1-1988.jpg
	17864 P. 1988 Rib Lake Jaycee Cross Country Ski Trail Map.jpg
	17865 P. 11-1987 sign; IAT -East Lake segment "Wis. Conservation Corps".jpg
	17866 11-1987 Karen M. Rusch painting yellow blazes in Taylor County Forest.jpg
	17867 Map 1987 IAT six segments in Taylor County.jpg
	17868 Map c. 1988 Taylor Made Escapes in Rib Lake area.jpg
	17868A ibid cover.jpg
	17868B ibid Jaycee Trail.jpg

	17868C ibid Map, Rib Lake Hiking & Ski Trails (IAT).jpg
	17869 W. 9-19-1987 Wood Lake segment dedication IAT, cover.jpg
	17869A ibid p. 2.jpg
	17869B ibid p. 3.jpg
	17869C ibid p. 4.jpg
	17870 L. 8-10-1987 Edwin Ahlers, Chair of Taylor County Board.jpg
	17870A Map.jpg
	17871 W. "Trail Distances".jpg
	17872 Map Plat, Rib Lake, T33N-R2E, IAT and proposed northern loop trail (never built).jpg
	17873 9-18-1987 Marshfield News Herald "IAT snakes its way to completion".jpg
	17873A ibid p. 2.jpg
	17874 Map 9-1985 "The Ice Age Trail".jpg
	17874A Official logo, Ice Age National Scenic Trail in 1980s.jpg
	17875 W. "Timms Hill National Trail" memo by RPR 1986.jpg
	17876A ibid "The Bee".jpg
	17877 P. 10-1986 Blomberg Bridge over creek between Hultmann & Stone Lakes.jpg
	17878 Memo "Happy Hikers;" history of Blomberg Bridge.jpg
	17879 "Blomberg Bridge" memo 1986 by RPR.jpg
	17880 P. 10-1986 L-R Ann Dillon carrying Swede saw on Timms Hill Trail.jpg
	17881 pamphlet c. 1987 "Discover Wisconsin's IAT".jpg
	17881A ibid p. 2 IAT Council membership form.jpg
	17881B History of the Trail.jpg
	17881C Exploring the Trail.jpg
	17882 L. 4-12-1987 Gary Werner IAT Council Coordinator.jpg



 17882A ibid p. 2.jpg
 17883 L. c. 12-1987 Gary Werner to RPR.jpg
 17884 Envelope 11-6-1987 from Gary Werner & "Ice Age Park & Trail Foundation".jpg
 17885 L. c. 6-1987 Gary Werner, "proposal for American Hiking Society.jpg
 17886 Map 1988, Chequamegon National Forest.jpg
 17886A ibid cover "Trails".jpg
 17886B ibid.jpg
 17887 Map c. 1989 "Chequamegon National Forest-IAT".jpg
 17887A ibid cover.jpg
 17888 L. 11-19-1986 Gary Werner to RPR re Fischer Creek Trail segment.jpg
 17888A ibid p. 2.jpg
 17888B enclosure.jpg
 17888C 1986 Award "Friend of the Ice Age National Scenic Trail, Rib Lake, Wisconsin".jpg
 17889 Plat map, 11-17-1986 T33-R1E, Town of Westboro..jpg
 17890 Map 9-22-1987 IAT-established & six proposed portions, the Tomahawk Leader.jpg
 17890A ibid Sierra Club volunteers here..jpg
 17891 9-23-1987 Wausau Daily Herald "Sierra Club Makes Friends.jpg
 17891A P. Rafeala Schuler "clearing the way" ibid.jpg
 17893 9-11-1987 "Snakes delay Obey".jpg
 17894 Map c. 11-1987 Wisconsin State Parks, Forests & Trails.jpg
 17894A ibid "State trails" (11 listed, IAT absent).jpg
 17894B ibid IAT.jpg
 17894C ibid Ice Age Reserve.jpg
 17895 9-27-1987 Milwaukee Journal "Clearing ahead; 45 miles of IAT ready".jpg

	17895A ibid "to the west in Taylor County, 7 out of state volunteer trail builders.jpg
	17896 9-12-1987 memo Washington-Ozaukee County chapter created.jpg
	17897 9-30-1987 "IAT-Trail's future hinges on public's support." Capitol Times.jpg
	17897A ibid p. 2.jpg
	17898 10-3-1987 IAT "take a walk on the wild side.".jpg
	17898A ibid back.jpg
	17899 9-30-1987 "Wild" walk to benefit IAT," Capitol Times.jpg

17900-17999

	17900 Map 9-30-1987 IAT Hike-a-thon segments.jpg
	17901 L. c. 9-20-1987 "Dear Hiking Enthusiast" - Copy.jpg
	17901A ibid p. 2 IAT "Timms Hill Segment" - Copy.jpg
	17901B ibid Map c. 9-20-1987 - Copy.jpg
	17902 9-30-1987 "IAT Hike-a-thon Saturday" Star News, map - Copy.jpg
	17903 L. c. 9-4-1987 Terry J. Kohler to "Take a walk on the wild side - Copy.jpg
	17903A envelope "Hikers Participation Packet" - Copy.jpg
	17904 10-9-1987 "Walk on the wild side-short report" by Terry J. Kohler.jpg
	17904A financial recap.jpg
	17905 10-8-1987 Ice Age Park & Trail Foundation summary of financial condition.jpg
	17906 L. 11-11-1987 Terry J. Kohler to RPR re hike-a-thon.jpg
	17906A 10-8-1987 "Hike-a-thon a success for IAT".jpg
	17906B decal "take a walk on the wild side" sponsor.jpg
	17907 L. 11-3-1987 on Ice Age Park & Trail Foundation.jpg
	17907A ibid Map S half, SW quarter 25-33-1E Taylor County.jpg


	17908 9-11-1987 Invitation to IAT council annual meeting in Manitowoc County.jpg
	17909 11-3-1987 "Group will push state to buy more old rail lines for trails,".jpg
	17910 "Klingbeil Cabin" memo c. 12-1-1987 by RPR.jpg
	17910A ibid p. 2.jpg
	17911 P. c. 12-1-1987 Klingbeil cabin in Medford.jpg
	17912 P. c. 12-1-1987 Forklift placing Klingbeil cabin on flatbed truck.jpg
	17913 P. c. 12-2-1987 Klingbeil cabin in Village of Rib Lake on new decking.jpg
	17913A P. ibid Scot Bromann building deck.jpg
	17914 P. 12-3-1987 Rollie Thums operates tractor.jpg
	17915 12-5-1987 IAT council board of directors meeting.jpg
	17916 W. 10-1987 "IAT on Department of Natural Resources lands".jpg
	17916A ibid p. 2.jpg
	17917 emblem "Timms Hill Trail" 1986 Ice Age Trail system.jpg
	17918 P. 11-1987 a logging road bulldozed over old tote road to McGillis Pine Camp.jpg
	17919 L. 10-3-1989 Dick Angelo, Executive Director, Camp Forest Springs, to RPR.jpg
	17920 W. c. 12-1987 "Timms Hill - High Point Ski Trails" headed by Lyle Blomberg.jpg
	17920A ibid Map "In addition to ski trail, the High Point Ski Club.jpg
	17920B Map c. 1-1987 Timms Hill Trail and Timms Hill County Park by Lyle Blomberg.jpg
	17921 Pamphlet 1-1957 "Wisconsin's Rustic Roads; a positive step backwards".jpg
	17922 P. 12-12-1987 IAT in active Walbeck gravel pit.jpg
	17922A ibid IAT destroyed by earth moving and logging equipment.jpg
	17922B ibid large logging & diesel "buncher & feller" used to skid logs down

	the IAT.jpg
	17923 Memo 12-17-1987 "concerns" by RPR.jpg
	17924 L. 3-8-2014 RPR to Kevin Thesius.docx
	17925 L. 12-7-1987 John R. Zillmer, Pres. Ice Age Park & Trail Foundation, to directors.jpg
	17926 W. 1987 Wisconsin Act 98 published 12-7-1987.jpg
	17926A ibid p. 2.jpg
	17927 P. 12-1987 Rib Lake Jaycee & cross country trail map.jpg
	17927A P. 12-1987 IAT & Jaycee Trail sharing corridor in Rib Lake School Forest.jpg
	17928 L. 12-10-1987 Helen & Roy Meier to RPR.jpg
	17928A Plat Map c. 1889 by unknown cartographer of portions of Town 34N-R2 & 3 West.jpg
	17928B ibid; Map , east one third, including Knox Mills and James Ritchie.jpg
	17928C ibid Map center third, including Ogema and Prentice Junction.jpg
	17929 Map 12-23-1987 Rib Lake Ski Trails.jpg
	17929A 1-20-1988 "Pleasantly surprised by condition of Rib Lake area cross country ski trails.jpg
	17930 12-1987 "Chips & Sawdust," newsletter of Wisconsin Forest History Association..jpg
	17930A ibid IAT.jpg
	17930B P. c. 1902 12 men build Wisconsin Central Railroad extension.jpg
	17931 W. 9-1987 "A Hike Through History." By Henry S. Reuss, in Wisconsin Natural.jpg
	17932 L. 12-1987 Marbeth Beuther, nka Woodke, to RPR.jpg
	17932A 1987 newsletter, Sierra Club, Fox Valley, Wisconsin, chapter.jpg
	17932B ibid IAT construction news. Sierra built several miles of IAT near Rib Lake..jpg
	17933 P. 1-1988 sign; "Come Walk Through Time,".jpg

	17934 12-27-1987 flyer, Porcupiner "Porky" ski races at Timms Hill..jpg
	17934A ibid Map 12-27-1987 4th annual Porcupiner "Porky" ski races at Timms Hill.jpg
	17935 P. 12-1988 Timms Hill, elevation 1951.5 feet,.jpg
	17936 P. 12-1988 Race start of Porcupiner Ski Race on Bass Lake.jpg
	17937 P. 12-1988 Scot Bromann (L) & Max Dillon, pause at Timms Hill Trail sign.jpg
	17938 P. 12-1988 Kate Bromann skis Timms Hill Trail blazed with red paint.jpg
	17939 P. 12-1987 Ann K. Dillon skis Timms Hill Trail in Timms Hill County Park.jpg
	17940 P. 12-1988 "Highway to Heaven" a steep hill on Timms Hill Trail.jpg
	17941 P. 12-1987 classical and skate ski ruts on Timms Hill Trail.jpg
	17942 P. 12-1987 Ann K. Dillon skate skis up hill on Timms Hill Trail.jpg
	17943 P. 12-1987 Ann K. Dillon, nka, Rusch, leads pack of "Porky" ski race skiers.jpg
	17944 10-1988 metal medallion given to each runner or walker on eve of the Ice Age event.jpg
	17944A ibid back.jpg
	17945 1986 proposed Timms Hill Trail logo "Ice Age National Scenic Trail System.".jpg
	17946 1990 pamphlet "Timms Hill National Trail".jpg
	17946A ibid Map 1990, Timms Hill National Trail.jpg
	17947 "1990 Timms Hill Trail, National Trails System.".jpg
	17948 Memo "Innovations" by Robert P. Rusch 10-1988.jpg
	17948A P. 12-1988 Gary Thums with snowmobile.jpg
	17948B P. 12-1988 Karen M. Rusch holding "Hard-Easy" sign.jpg
	17948C P. 12-1988 signs being painted in home of trail activist.jpg
	17948D P. 12-1988 Gary Thums stands next to donation box.jpg
	17949 "Ice Age Trail link inspected by Dave Obey," Wausau Daily Herald.jpg

 17950 1-18-1988 Memo, Gary Werner to RPR.jpg
 17950A ibid enclosed "Proposed trail relocation" west of Mondeaux Flowage.jpg
 17951 L. 1-12-1988 Dr. Adam Cahow to Jim Thomas.jpg
 17951A ibid p. 2 signed "Adam".jpg
 17952 Map c. 2001, Chequamegon-Nicolet National Forest.jpg
 17952A ibid Legend.jpg
 17952B ibid Mondeaux, east trailhead.jpg
 17952C ibid Ice Age Semi-primitive area.jpg
 17952D ibid Ice Age Semi-primitive area & Jerry Lake.jpg
 17952E ibid West trailhead.jpg
 17952F ibid Chippewa Lobe Loop Trail.jpg
 17953 W. "National Trails System Map & Guide" c. 1995.jpg
 17953A ibid IAT.jpg
 17953B ibid Appalachian.jpg
 17953C ibid National Scenic Trails.jpg
 17953D ibid.jpg
 17953E ibid National Historic Trail Iditarod.jpg
 17953F ibid Trail of Tears.jpg
 17954 Map 1986 Chequamegon National Forest – Medford unit.jpg
 17954A ibid NE.jpg
 17954B ibid NW – Jump River.jpg
 17954C ibid SW – Lublin.jpg
 17955 1994 High Point Chapter information form.jpg
 17956 W. 4-4-1994 Cooperating landowners – High Point Chapter – p. 1.jpg
 17956A ibid p. 2.jpg
 17956B ibid p. 3.jpg

 17956C ibid p. 4.jpg
 17957 Map c. 2-1990 Rib Lake Area Trails – IAT, Timms Hill Trail & Jaycee Trail..jpg
 17957A Map 5-2-1990 McGilles Pine Camp.jpg
 17958 9-19-2004 Milwaukee Journal Sentinel.jpg
 17958A ibid p. 2 P. Blomberg Bridge, fka Fawn Valley Road Bridge.jpg
 17959 1997 draft – management plan – East Lake segment of IAT.jpg
 17959A ibid p. 2, signature lines of members;.jpg
 17959B ibid p. 3 Table of Contents.jpg
 17959C ibid p. 4.jpg
 17959D Map 1997 “Inventory and analysis” IAT.jpg
 17959E ibid west half.jpg
 17960 L. 3-9-1998 Dr. Wayne Tlusty to Robert P. Rusch, East Lake segment.jpg
 17961 L. 6-11-1998 Brad Ruesch, Administrator, Taylor County Forestry, Parks & Recreation.jpg
 17962 6-16-1998 Memo, Steve Clark, IAT.jpg
 17963 L. 3-17-1998 Robert P. Rusch to Wayne Tlustry.jpg
 17964 L. 8-5-1998 Robert P. Rusch to Christine Thisted, IAT Park & Trail Foundation.jpg
 17964A ibid p. 2.jpg
 17964B ibid p. 3.jpg
 17965 1997 “Taylor County Forest. Management plan for East Lake trail corridor.jpg
 17965A ibid p. 2 letter by Wayne Tlusty.jpg
 17965B ibid p. 3 resolution 9-5-1997 adopting the East Lake Ice Age Trail.jpg
 17965C ibid p. 4 review and approvals, signatures.jpg
 17966 Map 6-1-1997 “Enjoy Wisconsin’s Ice Age Trail.”.jpg

 17966A ibid History of High Point Chapter..jpg
 17966B Map.jpg
 17966C Area motels, campgrounds & restaurants & membership form.jpg
 17967 Map c. 1995 "Rib Lake, Wis. Ski Trails" by Ray Lemmerman.jpg
 17967A ibid south half.jpg
 17967B ibid text, application form, Rib Lake Area Nordic Ski Club.jpg
 17967C ibid, cabins, Kris's, Thums, Trail farm & Catch-A-Dream.jpg
 17968 9-14-1987 application for certification Wood Lake segment of IAT.jpg
 17968A signature of Regional Director, National Park Service.jpg
 17968B Map 9-1987 Wood Lake segment memo IAT by Gary Werner.jpg
 17969 c. 1989 mailing list for High Point Chapter, 23 members.jpg
 17969A ibid p. 2.jpg
 17970 1-20-1989 L. Gerald D. Baumann, Exec. Director.jpg
 17970A 9-4-1988 Sheboygan Press "Windway Among Historic Places.".jpg
 17971 1-31-1989 L. Pat Miller, National Park Service, to Robert P. Rusch.jpg
 17971A signed Pat Miller.jpg
 17972 L. 1-24-1989 Robert P. Rusch to National Park Service re trail certifications.jpg
 17972A W. "Trail distances within High Point Chapter".jpg
 17973 1989 "Chippewa Moraine unit - a national scenic reserve.jpg
 17973A Map "Chippewa Moraine Unit, a national scenic reserve".jpg
 17973B text.jpg
 17973C ibid.jpg
 17973D ibid.jpg
 17974 11-1-1989 WDNR to concerned citizens.jpg
 17975 4-4-1989 L. Robert P. Rusch to Ramon Parks re IAT.jpg




 17975A spring 1989 newsletter, American Hiking Society, re trail signs.jpg
 17976 9-26-1989 Wisconsin Conservation Corps. re current job opportunities.jpg
 17977 11-1989 "On Tour in Taylor County," Silent Sports Magazine re IAT.jpg
 17977A ibid.jpg
 17977B ibid.jpg
 17978 12-13-1989 "Slow going for IAT." Milwaukee Journal.jpg
 17978A ibid Map "route of IAT" by Journal Graphic John Pincard.jpg
 17978B 12-15-1989 cover letter, John R. Zillmer "care free citizen".jpg
 17979 L. 1-10-1990 Adam Cahow to Ice Age Park & Trail supporter.jpg
 17979A Natural Resources board - DNR.jpg
 17979B comments on Chippewa Moraine master plan by Adam Cahow.jpg
 17979C Map c. 12-6-1989.jpg
 17979D ibid comments by Adam Cahow.jpg
 17980 L. 1-11-1990 David Kinnanow, Senior Vice President.jpg
 17980A ibid p. 2.jpg
 17980B ibid p. 3.jpg
 17981 2-21-1990 Robert P. Rusch to Milton Reinke, Wis. State Forester.jpg
 17981A ibid signed by Robert P. Rusch.jpg
 17982 2-21-1990 "Recollections of the Rib Lake, WI, area".jpg
 17982A ibid RLLC, after cutting prevalent timber.jpg
 17982B ibid RLLC said 13,000,000 board feet of timber sawed in Rib Lake.jpg
 17982C ibid Ma Dodge's Café, Village of Rib Lake.jpg
 17982D ibid.jpg
 17982E ibid Porcupines, John Marcon, Warden.jpg
 17982F ibid bear traps.jpg

 17982G ibid effect of fire.jpg
 17982H Gerstberger Pines.jpg
 17983 4-24-1990 list of officers and directors, Ice Age Park & Trail Foundation p. 1.jpg
 17983A ibid p. 2.jpg
 17983B ibid p. 3 Gerald D. Baumann, Exec. Director..jpg
 17984 Spring, 1990 "Pathways across America; A newsletter for national & historic trails) p. 1.jpg
 17984A ibid Tim Gilbert named head National Park Service officer of IAT.jpg
 17984B ibid.jpg
 17984C ibid.jpg
 17984D ibid.jpg
 17984E ibid.jpg
 17984F ibid.jpg
 17984G ibid.jpg
 17984H ibid.jpg
 17984I ibid.jpg
 17984J ibid.jpg
 17984K ibid.jpg
 17985 Autumn-Winter 2013-2014 Pathways Across America.jpg
 17985A ibid National Historic Trails.jpg
 17985B ibid p. 2 National Scenic Trails.jpg
 17985C ibid p. 3.jpg
 17985D ibid p. 4.jpg
 17985E ibid p. 5.jpg
 17985F ibid p. 6, Photo of Gary Werner.jpg
 17985G ibid p. 7.jpg

 17985H ibid p. 8.jpg
 17985I ibid p. 9.jpg
 17985J ibid p. 10.jpg
 17985L ibid p. 12.jpg
 17985M ibid p. 13 Letter by Gary Werner.jpg
 17985N ibid p. 14.jpg
 17985O ibid p. 15 back.jpg
 17986 4-24-1990 Minutes of directors meeting, Windway Kohler. P. 1.jpg
 17986A ibid p. 2.jpg
 17986B ibid p. 3 Timms Hill trail certified c. 3-21-1990.jpg
 17986C ibid p. 4.jpg
 17986D ibid p. 5.jpg
 17986E ibid p. 6 signed Thomas Dought, secretary.jpg
 17987 6-7-1990 L. Gerald D. Baumann to Robert P. Rusch.jpg
 17988 7-6-1990 Wisconsin Counties Association to Edwin Ahlers re videotaping IAT.jpg
 17989 8-1-1990 L. Robert P. Rusch to J.I. Case Co. re bulldozing the IAT.jpg
 17990 9-1-1990 J.I. Case Co. to Robert P. Rusch.jpg
 17991 1-24-1991 L. Thomas Drought to Robert P. Rusch.jpg
 17991A consent by Robert P. Rusch to increase board from 24 to 30.jpg
 17992 1993 list of officers & board of IAT.jpg
 17992A ibid p. 2.jpg
 17992B ibid p. 3.jpg
 17992C ibid p. 4.jpg
 17992D ibid p. 5.jpg
 17992E ibid p. 6 staff.jpg

	17993 W. 8-11-1989 "Proposal for merger".jpg
	17993A ibid p. 2.jpg
	17994 L. 8-14-1989 John R. Zillmer to Doc. Werner, et. Al, re reorganization.jpg
	17995 L. 8-17-1989 Thomas Drought to IAT Council Directos re proposed new bylaws.jpg
	17995A restated Articles of Incorporation of Ice Age Park & Trail Foundation, Inc..jpg
	17995B ibid p. 2.jpg
	17995C ibid p. 3.jpg
	17995D ibid p. 4 Board members.jpg
	17995E ibid p. 5.jpg
	17996 10-16-1989 W. New bylaw provision; membership in IAT council.jpg
	17996A ibid p. 2.jpg
	17997 3-20-1990 David Phillips to IAT Council Directors re merger problems.jpg
	17998 4-13-1993 L. Robert P. Rusch, High Point Chapter Coordinator, to Steve Clark.jpg
	17999 4-13-1993 minutes – High Point Chapter – IAT Council p. 1.jpg
	17999A ibid p. 2, Mountain biking is permitted with landowner and chapter approval.jpg
	17999B ibid p. 3, Pine Line Duet Duathalon – 53 mile event.jpg
	17999C ibid p. 4.jpg
	17999D ibid p. 5 "Adam Cahow single-handedly laid out the.jpg

























18000-18999


	18000 list – Attendees at 4-7-1993 High Point Chapter meeting.jpg
	18000A ibid p. 2.jpg
	18001 11-10-1994 letterhead – Ice Age Park & Trail Foundation, Inc..jpg

















	18002 L. 11-17-1993 RPR to Town of Rib Lake board.jpg
	18003 4-29-1988 Easement IAT; RPR to Ice Age Park & Trail Foundation.jpg
	18003A ibid p. 2 Trail for hiking and skiing.jpg
	18003B ibid p. 3 cutting of standing timber prohibited except "selective harvest...".jpg
	18003C ibid p. 4.jpg
	18003D ibid p. 5.jpg
	18003E ibid p. 6 signed RPR & Karen Rusch.jpg
	18003F ibid p. 7, signed John R. Zillmer & Thomas Drought.jpg
	18003G ibid p. 8 drafter David Kinnamon.jpg
	18003H ibid p. 9 legal description; 200 ft. wide over existing trail.jpg
	18003I ibid p. 10 "This Ice Age Trail easement agreement conveys.jpg
	18004 Map 9-19-2011 13-33-2E with legal boundaries shown in yellow.jpg
	18004A ibid Map modified 3-20-2014 by RPR to show former route of Ice Age Trail.jpg
	18004B Map 3-20-2014 old & new IAT & Timms Hill Trail routes in 12-33-2E.jpg
	18005 L. 3-6-2008 Rollie Thums to Buzz Meyer & Tim Malzhan closing IAT.jpg
	18007 P. 1906 RLLC Camp 2.jpg
	18007A back, divided back used 1907-1914 by printer.jpg
	18008 P. c. Chelsea, view north on Front Street to junction with county road.jpg
	18008A Azo stamp box - 4 triangles used by printer from 1904-1914.jpg
	18009 P. c. 1950 "Main St., Westboro" view north on then Highway 13.jpg
	18009A back 7-14-1950 "Ashland & Spencer" railroad post office.jpg
	18010 P. c. 1950 view south on Highway 13 in Westboro.jpg
	18010A back Exc stamp box printer used 1939-1950.jpg
	18011 2008 "Westboro Town & Country Days" T-shirt.jpg



 18012 P. 6-4-1914 "Hemlock, Wis. flood scene".jpg
 18013 1-1880 History of Hemlock, Wis., in Clark County Press.jpg
 18014 5-1-2013 "Good Old Days" Old hemlock dam washing away, Clark County Press.jpg
 18014A P. 1953 remains of Hemlock dam.jpg
 18015 P. 1953 "present appearance of old hemlock dam".jpg
 18016 7-7-1912 Invoice to RLLC for #3 grade hemlock.jpg
 18016A L. 3-19-2014 Chippewa Valley Consignment Shop to RPR.jpg
 18016B L. 4-13-14 RPR to Chippewa Valley Consignment Shop.jpg
 18017 1970 Elm wood board. Tree harvested by RPR after Dutch Elm disease killed it.jpg
 18017A back, Annotations 1-21-2014 by RPR.jpg
 18018 2014 Wis. Auto Registration plate IAT 50.jpg
 18018A ibid 1998 Registration plate.jpg
 18018B T-shirt logo "Ice Age Trail 50 mile endurance run" "500 mile club".jpg
 18019 W. "Logging" by George Koshak.jpg
 18019A ibid p. 71, hemlock specs in virgin Rib Lake area forest.jpg
 18020 W. 2013 "Rib Lake School Forest Trail Guide" by Tom Kopecky, cover & map.jpg
 18020A ibid stations 2-7.jpg
 18020B ibid stations 8-14 Tom Hebda bridge.jpg
 18020C ibid stations 15-20.jpg
 18020D ibid stations 21-25.jpg
 18020E ibid photos - students.jpg
 18021 P. 1912 Westboro Lumber Co., planing mill crew.jpg
 18021A ibid back, postmark 7-7-1912 Westboro to John Hultin.jpg
 18022 I Commercial buildings.jpg

	18022 P. c. 1910 "Greetings from Westboro, Wis." 9 separate photos.jpg
	18022A ibid mill Westboro Lumber Co..jpg
	18022B ibid Catholic Church.jpg
	18022C ibid Queenstown.jpg
	18022D ibid High School.jpg
	18022E ibid Main Street.jpg
	18022F ibid Swedish Lutheran Church.jpg
	18022G ibid "Swedish Church".jpg
	18022H ibid Episcopal Church.jpg
	18022J back, postmark Westboro 3-13, to John Holsinger.jpg
	18023 W. "Historic St. Ann's, Inc." 2-2014 125th year celebration.jpg
	18023A ibid, p. L. church interior 2014, signed Helen Hobl.jpg
	18023B ibid membership form.jpg
	18024 map 1910 Chicago & North Western Railroad system.jpg
	18025 Map 1895 Railroad; Milwaukee Lake Shore & Western.jpg
	18026 Map 1926 Railroad; Milwaukee Road – construction dates, Newwood 1914.jpg
	18027 Cartoon 2014 "Marly".jpg
	18027A P. 2014 Marley, a yellow lab & Golden Retriever mix; wonder pet of Ann & Bob Rusch.jpg
	18027B P. 9-2013 Marley at Walnut Pond, NW SW 13-33-2E.jpg
	18027C P. 12-2013 Marley at winter Rusch family bonfire.jpg
	18027D P. 12-2013 Marley plays hockey on Rusch Pond.jpg
	18029 P. c. 1980 view NE from Rib Mountain.jpg
	18029A ibid back.jpg
	18030 1978 matchbook – University of Wisconsin Badgers – cover.jpg
	18030A1978 UW Badger football schedule.jpg

 18030B ibid.jpg
 18031 4-2014 "Price Electric Cooperative - Wisconsin Energy Cooperative News" cover.jpg
 18031A ibid "Pines to Poles" Wis. red pine (pinus resinosa) used for utility poles p. 2.jpg
 18031B ibid p. 3.jpg
 18032 Lori A. Manion, District Administrator, School District of Rib Lake, 2014.jpg
 18033 4-21-2014 Tricia (Mrs. Karl) Kissinger email to Robert P. Rusch.jpg
 18034 L. 4-25-2014 Mary Burke, Candidate for Wisconsin Governor, to Robert P. Rusch.jpg
 18034A ibid p. 2.jpg
 18034B ibid p. 3.jpg
 18034C ibid p. 4.jpg
 18035 P c. 1925 "Noll cottage, Spirit Lake, Rib Lake, Wis. K 951".jpg
 18035A back, postcard 9-8-1926 J. Al. to Switz Hornier, Brookville, Ohio.jpg
 18035B 4-2014 Spirit Lakes Improvement Assoc. postcard.jpg
 18035C ibid Annual meeting notice "review of algae study grant".jpg
 18036 4-17-2014 "Earth Day" Star News "Grass Grazers & Family Raisers".jpg
 18036A "Goodrich family trades conventional for sustainable".jpg
 18036B ibid P. Jason & Katrina Julian farm.jpg
 18036C ibid.jpg
 18036D ibid P. Aaron Julian.jpg
 18036E ibid P. Jason & Katrina Julian farm in Town of Goodrich.jpg
 18037 obit. Earl Thums, Star News 4-17-2014.jpg
 18038 4-29-2014 Price-Taylor County Bar Association meeting notice.jpg
 18039 Ed Thiel, dba Ed's Lawn Care, business card.jpg
 18040 P. Bertha Rusch, lka Mrs. Walter Kurth, c. 1918.jpg

	18041 P. c. 1915 4 women posing in front of Albert Knop, Sr., farm.jpg
	18042 P. c. 1915 L-R Anna Rusch, Bertha Rusch & Tina Pagel with "Old Belle".jpg
	18043 P. c. 1915, 4 unidentified women play in channel between Little & Big Spirit Lakes.jpg
	18044 P. c. 1915 8 unidentified people on top of an unloaded, heavy-duty logging sleigh.jpg
	18045 P. 5-1936 L-R Irma Herman, nee Knop, Helen Knop, nee Schmidt.jpg
	18046 P. c. 1922 Bertha Rusch & 3 unknown people swim in Little Cedar Lake.jpg
	18047 P. c. 1930 Walter Kurth nets suckers from Cedar Creek near Jackson, Wis.jpg
	18048 P. c. 1925 Mr. & Mrs. Walter & Bertha Kurth.jpg
	18049 P. 1923 Mr. & Mrs. Walter & Bertha Kurth at Cornell, Wis.jpg
	18050 P. c. 1940 Walter Kurth, always fun-loving, hides behind a tree.jpg
	18051 P. c. 1933 Herman A. Rusch boxes at August Kurth farm near Jackson, Wis..jpg
	18052 P. c. 1944 L-R Robert Bleck, Jr.; Herman A. Rusch, Walter Kurth & Elwood Bleck.jpg
	18053 P. c. 1950 L-R Bertha Kurth, Ardene Krueger & unknown woman.jpg
	18054 9-8-1990 L-R Allan Venzke, Robert P. Rusch, Michael Baker, Kathy Weix, Todd Baker.jpg
	18055 1990 Timms Hill Trail, Ice Age National Trail System, from sweatshirt.jpg
	18056 8-8-2014 Advertisement "Taylor County" by Robert P. Rusch.jpg
	18056A ibid "Images of America-Taylor County" by local author Robert P. Rusch.jpg
	18057 4-2014 "Log Cabin News" Taylor County Historical Society.jpg
	18057A ibid p. 2 history of Medford by Margaret Ryan, Part II.jpg
	18057B ibid p. 3.jpg

	18057C ibid p. 4 Germania Hall in Medford.jpg
	18057D ibid p. 5 Hides from South America came to Shaw Medford Tannery.jpg
	18057E ibid p. Laura Ingalls Wilder.jpg
	18058 pamphlet "Taylor County Historical Society Museum" 2014.jpg
	18058A back ibid p. 2 sites on National Register of Historic Places.jpg
	18059 P. 1-2014 RLLC Camp 6 bunk house site; 30-foot long ridge of snow.jpg
	18059A ibid, same photo as prior image except red arrows added.jpg
	18059B P. 11-26-1911 dirt piled against base of hunting shack log cabin.jpg
	18060 Map 4-1-2014 "Rib Lake Ski & Snowshoe Trails".jpg
	18061 P. 1-2014 "Welcome to Schoenwalde" sign explaining IAT trail.jpg
	18062 Map Spring 2014 "Rib Lake segment getting closer to reopening".jpg
	18063 Spring 2014 "Land Protection 101; IATA's criteria when acquiring property".jpg
	18064 L. March 2014, Memorial Health Center Foundation to "Friends".jpg
	18065 pamphlet Mary Williams State Representative.jpg
	18065A back, ibid p. 2, map 87th Assembly District.jpg
	18066 4-3-2014 Town of Rib Lake Annual Report of Karen Schneider, clerk.jpg
	18066A ibid Town Board report p. 2.jpg
	18066B ibid p. 3 dust control.jpg
	18066C ibid p. 4 disbursements total \$493,929.84.jpg
	18066D ibid p. 5 2013 taxes real estate \$995,271.66.jpg
	18066E signed Joseph P. Knorn, chair; Ben Kauer, supervisor; Matt Robish, supervisor.jpg
	18067 P. c. 1900 "Westboro, Wis" view south on Main Street.jpg
	18067A back, ibid postcard 9-12-1910 Ed Hill to Miss Margaret Wolf, Chicago.jpg
	18068 P. unidentified painting "Greetings from Westboro, Wis.".jpg

 18068A back ibid postcard 8-9-1910 Ruth Hanson to Miss Geneva Muaseth (her teacher).jpg
 18069 P. c. 1905 Atwood Lumber Co. sawmill at Park Falls, Wis. Huge refuse-sawdust burner.jpg
 18069A rear ibid postcard 2-22-1909.jpg
 18070 P. c. 1905 Edward Hines H. & H. (Hemlock & Hardwood) Co., Park Falls, Wis..jpg
 18071 Map 2010, Wisconsin State Highway map, cover & back.jpg
 18071A ibid p. 2 portion between Rib Lake & Park Falls.jpg
 18072 2014 Rib Lake Public Library board member emails.jpg
 18073 W. 4-21-2014 Public meeting notice, Village of Rib Lake.jpg
 18074 W. 2-24-2014 Notice of foreclosure sale, land in original plat of Rib Lake.jpg
 18075 Star News 5-1-2014 Pine Line Marathon Results 4-20-2014.jpg
 18075A Half marathon results, including Katie Strobach, age 14, and Elizabeth Wilson.jpg
 18076 W. "Beyond Expectations, Taylor County." 2014 Visitor's Guide, cover.jpg
 18076A p. 2 Taylor County parks.jpg
 18076B "Finding Serenity at Wood Lake".jpg
 18076C ibid.jpg
 18076D "Adventuring the Goodrich Dells".jpg
 18076E "Mondeaux Dam".jpg
 18076F ibid.jpg
 18076G ibid photo of Mondeaux flowage.jpg
 18077 W. 5-8-2014 "Rustic Trail Supper Club" Westboro, Wis. date night menu.jpg
 18078 Poster "Rustic Trail, right off the Rail Trail".jpg
 18078A Menu 2014.jpg

 18078B ibid Starters & Friday fish.jpg
 18079 P. 5-2014 sign Snowmobilers Welcome, The Rustic Trail, full bar, full menu.jpg
 18079A ibid, right, unknown, center-Chef Chris, left Diane Dittrich.jpg
 18079B ibid Diane Dittrich & Douglas Thums dining at The Rustic Trail.jpg
 18080 L. 4-18-2014 Republican National Committee to RPR, p. 1.jpg
 18080A ibid p. 2.jpg
 18080B ibid p. 3.jpg
 18080C ibid p. 4, signed Reince Priebus.jpg
 18081 2014 Republic District census.jpg
 18081A ibid part 2.jpg
 18081B ibid part 3.jpg
 18081C ibid part 4.jpg
 18082 Map 3-8-2014 Copper River Land Co. line.jpg
 18083 P. c. 1957 Sunny Hill Store & Gas Station on STH 102.jpg
 18084 W. 10-23-2013 "Rib Lake Hall of Fame Induction Ceremony".jpg
 18084A ibid p. 2.jpg
 18085 Map 2-5-2014 Ice Age Trail – Pine Line & East Lake segments.jpg
 18086 Map 2-5-2014 IAT – East Lake, Rib Lake & Wood Lake segments.jpg
 18087 Map 2-5-2014 IAT Wood Lake & Timberland Wilderness and Camp 27 segments.jpg
 18088 Ad 2014 "High Point Village" W3075 Cty RR, Ogema, at foot of Timms Hill.jpg
 18089 P. c. 1985 Lyle & Kathy Blomberg.jpg
 18090 P. c. 1985 Lyle Blomberg with lake trout.jpg
 18091 P. 1994 Lyle Blomberg, dba Blomberg Christmas Wreaths.jpg
 18091A ibid NB-metal wreath frames on table, evergreens are local balsam fir.jpg

	18092 P. 1992 Lyle Blomberg after tipping tractor over while mowing.jpg
	18093 P. 1994 Lyle Blomberg at "Catch-A-Dream Inn,".jpg
	18094 P. c. 2000 Catch-A-Dream Inn entrance.jpg
	18095 P. 1994 Catch-A-Dream Inn interior.jpg
	18096 P. 1994 Lyle & Kathy Blomberg in their private kitchen within Catch-A-Dream Inn.jpg
	18097 P. 1994 One of five rental cabins built by Lyle.jpg
	18098 P. 2014 Menu from Hill of Beans, breakfast.jpg
	18098A ibid lunch menu.jpg
	18098B ibid drinks.jpg
	18098C ibid Friday night fish fry.jpg
	18099 W. 2003 "Through the Eyes of the Eagle,".jpg
	18099A p. 2 biography of Georgia Perez, author.jpg
	18099AA p. 28 Many sick...with diabetes.jpg
	18099B p. 3 title page.jpg
	18099BB p. 29.jpg
	18099C p. 4 Diabetes Prevention stories.jpg
	18099CC p. 30.jpg
	18099D p. 5 Lisa A. Fifield, nee Rusch, co-illustrator, Native American from Minnesota.jpg
	18099DD p. 31.jpg
	18099E p. 6, flying eagle illustration.jpg
	18099EE p. 32.jpg
	18099F p. 7 text; Indian boy named Rain that Dances.jpg
	18099FF p. 33.jpg
	18099G p. 8.jpg
	18099GG p. 34.jpg

 18099H p. 9.jpg
 18099HH p. 35.jpg
 18099I p. 10 See bald eagle.jpg
 18099II p. 36.jpg
 18099J p. 11.jpg
 18099JJ p. 37.jpg
 18099K p. 12.jpg
 18099KK p. 38.jpg
 18099L p. 13.jpg
 18099LL p. 39 Bio. Lisa A. Fifield, nee Rusch, "Oneida Tribe of Wisconsin, Black Bear Clan.".jpg
 18099M p. 14.jpg
 18099MM p. 40 back cover.jpg
 18099N p. 15 Eagle says I am sad.jpg
 18099O p. 16.jpg
 18099P p. 17.jpg
 18099Q p. 18.jpg
 18099R p. 19.jpg
 18099S p. 20.jpg
 18099T p. 21.jpg
 18099U p. 22.jpg
 18099V p. 23.jpg
 18099W p. 24.jpg
 18099X p. 25.jpg
 18099Y p. 26.jpg
 18099Z p. 27 Why did this make you sad.jpg

18100-18199


















 18100 W. 2003 "Knees Lifted High" illustrated by Patrick Rolo and Lisa A. Fifield.jpg
 18101 W. 2003 "Tricky Treats," illustrated by Patrick Rolo & Lisa A. Fifield, nee Rusch, cover.jpg
 18102 W. 2003 "Plate Full of Color," illustrated by Patrick Rolo & Lisa A. Fifield.jpg
 18103 W. 8-2-2014 Concordia University, Milwaukee, notice of Class of 1964 reunion.jpg
 18103A ibid, back.jpg
 18104 P. c. 1910 "Atwood Lumber & Manufacturing Co." Park Falls, Wis.jpg
 18105 W. 3-2014 Lake Pine Village, Prentice, Wis, ad.jpg
 18105A ibid back, government subsidized rent.jpg
 18106 W. 3-2014 "Price Electric Wisconsin Energy Cooperative News," cover.jpg
 18106A ibid p. 4 Map 3-2014 Price Electric director district.jpg
 18106B ibid p. 22 Wisconsin Concrete Park article.jpg
 18107 W. 2014 "Price County in Northern Wisconsin".jpg
 18107A Map Timms Hill & snowmobile trails 2014.jpg
 18107B legend.jpg
 18107C ads, "Scott & Renee Zondlo.jpg
 18108 Map c. 1992 Timms Hill National Trail by Ice Age Park & Trail Foundation.jpg
 18108A ibid, 1990 logo and data.jpg
 18109 Map c. 1993 "Timms Hill Ski & Snowshoe Trails," by Lyle Blomberg.jpg
 18110 W. c. 2004 "Highpointers Club, PO Box 529, Northfield, MN 55057".jpg

	18110A ibid back, official list of state high points.jpg
	18111 P. c. 1930 "McComb Ave., Rib Lake, Wis." with 13 story sky-scraper.jpg
	18112 P. c. 1905 "Scene on Rib River, Rib River Falls, Wis." 16 men posing & fishing.jpg
	18112A back, postcard to Art Desser, Edgar, Wis. "Dear Brother.jpg
	18113 P. c. 1910 "Catholic Church, Westboro, Wis.".jpg
	18113A back, postcard 3-14-1917 E.M. MacDonnel to Reverend Sister Mary.jpg
	18114 3-2-2014 Marlin A. Walbeck memory card.jpg
	18114A back.jpg
	18115 Map 3-21-2014 Rusch Preserves & Rib Lake Ski & Snowshoe Trails.jpg
	18115A ibid horizontal.jpg
	18115B Section 1.jpg
	18115C ibid Section 13.jpg
	18115D ibid – legend.jpg
	18116 W. 4-12-2014 Ann Rusch, Certificate of Achievement, 30 years of service.jpg
	18116A ibid RPR.jpg
	18117 5-28-2014 Alexander Severson, Graduation announcement, US Air Force.jpg
	18117A front, ibid logo.jpg
	18117B ibid, sketch, Chapel at academy.jpg
	18118 5-18-2014 Micah Wildes graduation party.jpg
	18119 W. "Welcome to Greywood" Liberty School News, 5-2014 Vol. 16, Number 1.jpg
	18119A ibid p. 21, P. c. 1910 Peter Johnson sawmill, view to NE.jpg
	18119B ibid p. 22 P. c. 1910 Boiler Room of Henry Walstrom basket

	factory.jpg
	18119C ibid p. 23, P. "The Landing" near Peter Johnson's sawmill.jpg
	18120 5-2014 "Liberty School News" Vol. 16, Number 1, Newsletter.jpg
	18120A "Mother's Day Snow" by Harold Rhody, ibid p. 2.jpg
	18120B p. 3 ibid.jpg
	18121 W. "Greywood-Johnson's mill" photo album by William "Bill" Hoffman.jpg
	18121A Greywood Post Office, SE NE 24-34-3E in home of Peter Johnson.jpg
	18121AA P. c. 1910 Norwegian Lutheran Church, view west from cemetery.jpg
	18121B ibid p. 2.jpg
	18121B1 W. Greywood Post Office established 2-26-1906; discontinued 3-30-1907.jpg
	18121B2 Graywood Postal History by Chris Barney.jpg
	18121BB P. c. 1910 view west from Norwegian Lutheran Church.jpg
	18121C Map, Town of Brannan (Ika Spirit) historic sites by Carl Rhody, c. 1970.jpg
	18121CC 6-20-1914 "Quarterly Convention of Price County Unions.jpg
	18121D c. 1900 Town of Brannan (34N-R3E) plat map.jpg
	18121D1 ibid annotated copy by RPR.jpg
	18121DD P. c. 1920 C.B. Nelson's Store & Post Office at Spirit, Wis..jpg
	18121E Map c. 1920 Town of Spirit Plat T34N-R3E shows "Spirit Point".jpg
	18121EE W. Peter Johnson-Olivia "Charlotta" Olson family group chart.jpg
	18121F P. Village of Spirit, c. 1909, L-R Art Johnson house, Cook's Dance Hall.jpg
	18121G P. c. 1896 Mr. & Mrs. Peter Johnson.jpg
	18121H P. c. 1930 Arvid Johnson (son of Peter) and silver fox on his fox farm.jpg

	18121I P. c. 1930 Arvid Johnson & fox kits on his Town of Spirit fox farm.jpg
	18121J p. c. 1910 Peter Johnson sawmill.jpg
	18121K P. c. 1910 Peter Johnson's sawmill crew.jpg
	18121L P. c. 1910 interior of Peter Johnson's sawmill.jpg
	18121M P. c. 1910 "Rib Lake Lumber Co." log loader on railroad flat car.jpg
	18121N postcard dated 6-17-1910 Hemlock bark piled in gondola car near Greywood.jpg
	18121O P. "Aug. 1927" Stella Johnson in middle of Railroad tracks.jpg
	18121P P. Railroad adjacent to Peter Johnson's sawmill.jpg
	18121Q P. c. 1915 log piling crew with Peter Johnson on right.jpg
	18121R P. c. 1915 Piling logs, horse pulls chain from other side of pile.jpg
	18121S P. c. 1915 Tie hewer with broad axe.jpg
	18121T P. c. 1915 tie hewer atop cedar holding broad axe.jpg
	18121U P. c. 1915 tie hewer shaving snuff.jpg
	18121V P. c. 1915 tie hewers at home in the woods.jpg
	18121W P. c. 1915 Peterson Johnson's sawmill, view to SW.jpg
	18121W-1 ibid metal smokestack with spark arrester being lifted into place.jpg
	18121X P. 1908 Herman Jahn's threshing machine.jpg
	18121X-1 ibid "Yellow fellow, Avery Mfg. Co., Peoria, IL" awning over steam tractor's cab.jpg
	18121Y P. 1908 School #1 in District 4, Town of Brannan (Spirit).jpg
	18121Z P. 8-1927 "Spirit Basket Works".jpg
	18122 Map 1947 US Quad "Rib Lake, Wis.".jpg
	18123 P. 5-14-2014 former route of steam hauler ice road between RLLC sawmill & Camp 2.jpg
	18124 P. 5-14-2014 field immediately east of P. 18123; all evidence of ice road is lost.jpg






















	18125 P. 5-14-2014 route of old ice road north from Trout Ave.jpg
	18126 Map 5-14-2014 red arrow points to ice road route just south of P. 18126.jpg
	18127 Map 5-14-2014 extants evidence of former ice roads near Rib River.jpg
	18128 W. 1934 "A Study of Wisconsin".jpg
	18128A Title Page.jpg
	18128AA Map 1934 railroad abandonment.jpg
	18128B Introduction by Phillip F. LaFollette.jpg
	18128BB chart railroads in Wis. p. 431.jpg
	18128C Index.jpg
	18128CC Map 12-1-1934 p. 479 CCC camps in Wis. [Perkinstown, Mondeaux & Jump River].jpg
	18128D ibid.jpg
	18128DD Map tax delinquencies by county; T.C. 20-30% p. 501.jpg
	18128E Map 1931 Photographic diagram of Wisconsin, Loyal Durand, Jr.jpg
	18128F Map Maximum Glaciation of US.jpg
	18128G P. 113 Public School System in Wisconsin.jpg
	18128H P. 114 Public water supply – Rib Lake.jpg
	18128I P. 151 Map Health-Pollution of private water supply; T.C 25-50%.jpg
	18128J P. 163 Map, industrial pollution of streams.jpg
	18128K P. 166 Map, existings state parks.jpg
	18128L P. 178 Map, Wiscosin drainage (river) districts.jpg
	18128MP. 213 Map 1931 farm income;.jpg
	18128N P. 216 Map conservation; tentative land use problem regions.jpg
	18128O P. 220 Map resettlement areas.jpg

	18128P P. 221 "lumber industry" in 1907 hemlock cut exceeded white pine.jpg
	18128Q Map 6-1932 virgin timber stands in Wisconsin; NB Town of Corning p. 223.jpg
	18128R P. 224 Map 1882 Wisconsin native vegetation.jpg
	18128S p. 225 Map 1932 Wis. vegetation and virgin timber.jpg
	18128T P. 229 chart, Wis. lumber production.jpg
	18128U P. 240 Map 1934 Wis. county forests; NB T33N-R2E.jpg
	18128V P. 243 W. Aldo Leopold "game management".jpg
	18128W P. 274 zoning and resettlement.jpg
	18128W-1 P. 275 ibid philosophy.jpg
	18128X p. 278 Map Wis. zoning status.jpg
	18128Y p. 338, map, electric power transmission 1920.jpg
	18128Z map 1934 electric generation – Rib Lake steam plan (in RLLC).jpg
	18129 P. c. 1910 Chelsea Depot & Wisconsin Central passenger train.jpg
	18130 "The Wisconsin Central; A centennial view.".jpg
	18130A Map 1972 Menasha.jpg
	18130B Title page.jpg
	18130C P. Judge Charles Reed.jpg
	18130D P. Leonard H. Murray.jpg
	18130E Wisconsin Central Founding.jpg
	18130F Gardener Colby.jpg
	18130G P. Charles L. Colby, Colby namesake.jpg
	18130H P. Waupaca depot.jpg
	18130I P. Mile Post 101, Worcester.jpg
	18130J P. Elijah B. Phillips.jpg
	18130K "All locomotives bought after 1882 came equipped to burn coal".jpg

 18130L Map c. 1900 Wis. Central.jpg
 18130L-1 Ibid color map.jpg
 18130M Chicago connection.jpg
 18130N P. Edwin H. Abbot.jpg
 18130O Owen cutoff 1904-1908.jpg
 18130P Bibliography.jpg
 18130Q ibid.jpg
 18130R P. Whiting Paper Mill.jpg
 18130S back cover.jpg
 18131 "Foster's & Nobody Else's".jpg
 18132 Rib Lake Cooperative Creamery, Rib Lake, Wis, one pound net,.jpg
 18133 P. 1908 Interior, Swedish Baptist Church, Ogema, Wisconsin.jpg
 18134 "Owen, Wisconsin; A commemorative history 1923-2002" cover [copy at RLH Soc.].jpg
 18134A Title Page John S. Owen Lumber Company sawmill built 1893.jpg
 18134B P. logging train trestle over Wisconsin Central tracks east of Owen millpond.jpg
 18135 "Rails Into the Pines; the Chippewa River and Menomonie Railway".jpg
 18135A Title page.jpg
 18135B Dedication.jpg
 18135C Biography "Doc" Brown.jpg
 18135D Map 1980 Chippewa River & Menomonie Railway by R.C. Brown.jpg
 18135E P. Chippewa Trail.jpg
 18135F ibid.jpg
 18135G P. American log loader (1885-1887).jpg
 18135H P. 12 & 13.jpg

 18135I p. 14 & 15.jpg
 18135J P. 16 & 17.jpg
 18135K P. 18 & 19.jpg
 18135L P. 20 & 21.jpg
 18135M P. 22 & 23.jpg
 18135N P. 24 & 25.jpg
 18135O P. 26 & 27.jpg
 18135P ibid.jpg
 18135Q ibid.jpg
 18135R ibid.jpg
 18135S ibid.jpg
 18135T ibid.jpg
 18135U ibid.jpg
 18135V ibid.jpg
 18135W ibid.jpg
 18135X ibid.jpg
 18136 P. Rib Mountain from Lake Wausau c. 1980.jpg
 18137 5-10-2014 First Place Award, male 70 & over.jpg
 18138 5-10-2014 Bookmark from Daniel Lechmeier, dba Dan's Dog Eared Books, Medford.jpg
 18139 1-2010 W. Timms Hill County Park brochure, Price County tourism.jpg
 18139A ibid back.jpg
 18140 7-26-2014 invitation Friends of German Settlement picnic.jpg
 18141 4-5-1906 US Postal Service order establishing Graywood Post Office.jpg
 18142 3-11-1907 US Postal Service order Graywood Post Office, discontinued.jpg











 18143 Lent 2014 Photo of Pope Francis.jpg
 18144 Walter Averill, memo 6-4-2014 by RPR re Averill employment.jpg
 18144A 6-4-2014 Gordon Stevenson email re Walter Averill, his grandfather.jpg
 18145 Michelle Brost, MSN, business card 2014.jpg
 18146 Susan J. Frazier, MD, business card 2014.jpg
 18147 Map 6-1-2014 Upham Logging railroad & Copper River spur.jpg
 18148 P. 6-2-2003 George Sandul, thru-hiking Appalachian Trail.jpg
 18148A ibid biography of George Sandul.jpg
 18149 W. 12-6-2013 George Sandul "how Timms Hill dethroned Rib Mountain.jpg
 18149A ibid p. 2.jpg
 18149B ibid p. 3.jpg
 18149C ibid p. 4.jpg
 18149D ibid p. 5.jpg
 18149E ibid p. 6.jpg
 18149F ibid p. 7.jpg
 18149G ibid p. 8.jpg
 18149H ibid p. 9.jpg
 18149I ibid p. 10.jpg
 18149J ibid p. 11.jpg
 18150 8-2-2001 2001 Passport - cover.jpg
 18150A ibid signed RPR with photo.jpg
 18150B ibid stamp 10-10-2001 Amsterdam Schipol airport.jpg
 18151 P. c. 1949 "Seidels' Housekeeping Cottages, North Harper Lake, Rib Lake, WI. 22".jpg
 18151A ibid back postdate 8-6-1949 Alice & Frank Winkler to Mr. and Mrs. Richter, Chicago.jpg

	18152 L. 6-1-2014 Harry Reid, US Senate Majority Leader to RPR p. 1.jpg
	18152A ibid p. 2 Koch Brothers.jpg
	18152B ibid p. 3.jpg
	18152C ibid p. 4 signed Harry Reid.jpg
	18152D ibid p. 5.jpg
	18152E ibid p. 6 W. "Our Senate is not for Sale" refrigerator sticker-magnet.jpg
	18153 W. 4-29-2014 Rib Lake High School Fine Arts Night, middle school band number.jpg
	18153A p. 2 ibid program.jpg
	18154 P. c. 1992 L-R Caroline & Everett A. Rusch, Ann K. Rusch & Lorraine Killion.jpg
	18155 W. 8-25-1991 "The Schellers – from the old World to the New World.jpg
	18171 W. 2014 ad-former Camp Carter estate for sale; map SE 1-4 2-33-2E, Town of Rib Lake.jpg
	18171A ibid P. Harper and Long Lakes frontage.jpg
	18172 Map 1914 Elsbeth & Mike Schmidt farm.jpg
	18173 signature of Elaine Carter on 1936 "The book of Camp Fire Girls".jpg
	18174 P. 7-1959 Elaine Carter on right & unknown lady stand in front of "Lanser's" store.jpg
	18175 P. c. 1975 Elaine Carter and two freshly caught fish in living room of Camp Carter.jpg
	18175A ibid Elaine Carter admires fish.jpg
	18176 8-24-2004 envelope addressed to Elaine Carter at her Chicago, IL, address.jpg
	18177 W. c. 1990 Max Schaufelberger commemorative certificate.jpg
	18179 Schitzerland decorative plate.jpg
	18180 Envelope 8-26-1978 addressed to Mr. & Mrs. Max Schaufelberger.jpg

	18180A L. from Michael & Vera, dba The Red Barn.jpg
	18181 L. 8-15-1954 to Elaine Carter from apparent camp owner complaining about blacks.jpg
	18182 L. 3-19-1998 Helmut Schiller to Liebe Tante Elaine (Dear Aunt Elain).jpg
	18182A Translation from German.jpg
	18182B Helmut Schillers' address.jpg
	18183 c. 1950 Photo brochure "Camp Carter; the camp for business girls" side 1.jpg
	18183A ibid side 2.jpg
	18184 L. c. 1950 Elaine Carter, camp director.jpg
	18185 Brochure c. 1950 "Carter Estates" est. 1946.jpg
	18185A ibid p. 2 Hiawatha train from Chicago to Wausau.jpg
	18185B Ibid p. 2.jpg
	18186 W. "Memo from Elaine Carter".jpg
	18187 Stationery "Camp Carter estate for business women".jpg
	18187A ibid.jpg
	18188 Carter estates guest registration c. 1960 "\$52 per week "for congenial, refined girls..." .jpg
	18189 W. c. 1960 Carter Estates "Your Horoscope at a Glance".jpg
	18190 W. 1952 handwritten note card for Muriel Landy, Chicago, for July 4 weekend, \$19.50.jpg
	18191 W. 8-2-1952 "Camp Carter" registration form for Rosemary Porzell.jpg
	18191A ibid for Ruth Stenno, Hammond, Indiana.jpg
	18192 P. 10-1959 4 unidentified Camp Carter girls outside of veranda.jpg
	18192A P. 1959 Elaine Carter at far left with 12 campers.jpg
	18193 Map c. 1950 Wisconsin - Things to See.jpg
	18193A ibid - legend.jpg

	18194 W. c. 1950 Parlor game notes by Elaine Carter on Chicago hotel stationery.jpg
	18194A ibid p. 2.jpg
	18194B P. c. 1950 Chicago Gold Coast beach at Oak Street.jpg
	18195 1969 "Carter Estate News".jpg
	18196 P. 9-1959 Campers in hammocks in front of Camp Carter main building.jpg
	18197 6-1973 "Camp Carter Estates Newsletter.jpg
	18198 P. c. 1973 four campers washing dishes at hand water pump.jpg
	18199 Week's menu at Camp Carter.jpg
	18199A Labor Day weekend menus.jpg
	18199B 4th of July weekend menu.jpg
	18199C special menu for diabetics.jpg

18200-18299

	18200 P. 8-1969 5 Camp Carter "girls" prepare a picnic lunch.jpg
	18201 1937 Instructor's Manual; life saving and water safety.jpg
	18202 1940 pamphlet "A tenderfoot learns to ride" cover, from Camp Carter.jpg
	18203 P. c. 1959 Outside bowling at Camp Carter.jpg
	18204 c. 1950 notes written by Elaine Carter on proper use of bow & arrows.jpg
	18204A Pamphlet "The Goodrich Archery book" cover.jpg
	18205 Pamphlet "First Aid" from Camp Carter.jpg
	18206 P. 1959 dock used at current Dr. Hansen cottage & swimming beach.jpg
	18207 P. 1959 dock used at current Dr. Hansen cottage & swimming beach.jpg
	18208 Pamphlet "Table Tennis Rules" - cover.jpg

 18209 W. "Play Hurl-O-Dart" cover.jpg
 18209A ibid side 2.jpg
 18210 Small bore rifle target with bullet hole from Camp Carter.jpg
 18211 W. American Badminton Assoc. official rules, cover.jpg
 18212 W. Schuffleboard official rules p. 1.jpg
 18212A ibid p. 2.jpg
 18213 W. Field Croquet rules.jpg
 18214 P. 1959 bundles of evergreen seedlings to be planted at Camp Carter.jpg
 18215 P. 1959 Allen Hanke on Ford tractor mowing Camp Carter field.jpg
 18216 W. "Summer Camp Songs".jpg
 18217 P. Fall 1959, person atop hill at Camp Carter.jpg
 18218 W. "Do you need some new games".jpg
 18219 W. "The mock orchestra".jpg
 18220 W. "And the lamp went out".jpg
 18220A ibid back.jpg
 18221 P. 1959 Elaine Carter in front row left.jpg
 18222 W. Send help sign.jpg
 18222A ibid back "Do Not Stop".jpg
 18223 P. 1958 S. Harper Lake Camp Carter dock. Camp owned 60 feet of frontage.jpg
 18224 P. 1959 View of S. Harper Lake from Camp Carter frontage.jpg
 18225 W. 5-16-1925 "The Literary Digest".jpg
 18225A ibid back, photo shows well-appointed kitchen & bathroom.jpg
 18226 W. 11-1959 "The Guardian; for leaders of Camp Fire Girls.".jpg
 18226A ibid p. 2.jpg
 18226B ibid p. 5 "wear the emblem of the rank you have earned".jpg

	18227 Merit badges which Camp Carter attendants could earn – drama.jpg
	18227A Campfire building.jpg
	18227B Axmanship.jpg
	18227C bowling.jpg
	18227D boating.jpg
	18227E fishing.jpg
	18227G tennis.jpg
	18227H first aid.jpg
	18227H table tennis, i.e.ping pong.jpg
	18227I Croquet.jpg
	18227J diving.jpg
	18227K nature.jpg
	18227L horsemanship.jpg
	18227M volleyball.jpg
	18227N riflery.jpg
	18227O Archery.jpg
	18227P carpentry.jpg
	18227Q hiking.jpg
	18227R cycling, biking.jpg
	18227S badminton.jpg
	18227T back side.jpg
	18228 W. c. 1923 "Song book; Sandstone Camp, Green Lake, Wisconsin.".jpg
	18228A ibid p. 4 & 5 "Now's the time for camp girls".jpg
	18228B ibid Elaine Carter's handwritten lyrics "We love you oh sand stone".jpg
	18229 P. 6-22-2014 Camp Carter.jpg

 18230 L. 6-2014 Democratic National Committee to Lorraine Killion.jpg
 18230A ibid P. President Barack Obama and pet dog & note "Dear Lorraine".jpg
 18231 7-9-2014 Merrill Foto News "Mark Bucki to serve at least 34 years.jpg
 18231A ibid p. 2.jpg
 18232 7-9-2014 Merrill Foto News "Wolf quota lowered.".jpg
 18233 P. c. 1930 L-R Albert Knop and his father, Karl Knop.jpg
 18234 P. c. 1930 sitting L-R Albert Knop & his father Karl Knop.jpg
 18235 W. 6-2014 children of Albert & Ernestina Knop.jpg
 18236 P. 6-2014 Phyllis Nordgren, nee Knop, at home of Ann and Bob Rusch.jpg
 18236A Map 1913 plat of T33N R2E, with site of Mike & Elsbeth "Ma" Schmidt.jpg
 18237 W. c. 1970 "Bachelor Haven" or "Pioneer Days at Harper Lake".jpg
 18237A ibid p. 2.jpg
 18237B ibid p. 3.jpg
 18237C ibid p. 4.jpg
 18238 L. 12-21-2006 Kathleen D. Krueger to Francis Clendenning nee Knop, aka "Frannie".jpg
 18238A ibid p. 2 Knop & Krueger genealogy.jpg
 18239 Pedigree chart for Francis "Franny" Martha Knop b. 7-13-1920.jpg
 18240 W. Mielke, August Frederick Carl descendants list.jpg
 18240A ibid p. 2 Marschke.jpg
 18240B ibid p. 3 Hannifen.jpg
 18240C ibid p. 4.jpg
 18240D ibid p. 5.jpg
 18240E P. c. 1938.jpg







	18241 W. Knop Family Roots, Knop genealogy by Phyllis Nordgren.jpg
	18241A ibid p. 2 Kalk, Phyllis Nordgren.jpg
	18241B ibid p. 3 Jeanette Johnson.jpg
	18241C ibid p. 4 Ida Hedwig Lange, aka Mrs. Herrmann E. Rusch.jpg
	18241D ibid p. 5 William Bartig.jpg
	18242 P. c. 1929 rear-Albert Knop & his father Karl Knop.jpg
	18243 W. "Schmidt family roots" by Phyllis Nordgren, nee Knop.jpg
	18243A ibid p. 2 children of Shirley Silbernagel, Ika Mrs. Vernon "Peanuts" Olson.jpg
	18244 W. "Krause family roots" by Phyllis Nordgren, nee Knop.jpg
	18245 P. 6-2014 Phyllis Nordgren, nee Knop, with cousins.jpg
	18246 L. 7-2014 Phyllis Nordgren nee Knop to Robert P. Rusch.jpg
	18246A ibid p. 2.jpg
	18247 W. "Bachelor Haven" pioneer days at Harper Lakes.jpg
	18247A ibid p. 2.jpg
	18247B ibid p. 3.jpg
	18247C ibid p. 4.jpg
	18247D ibid p. 5.jpg
	18247E ibid p. 6.jpg
	18247F ibid p. 7.jpg
	18247G ibid p. 8.jpg
	18248 W. 2014 Phyllis Nordgren return address.jpg
	18249 W. "Bits of history of Harper Lakes"by Ruth Coughlan nee Schmidt.jpg
	18249A ibid p. 2, F. Everson farm.jpg
	18249B ibid p. 3, Donald Everson.jpg
	18249C ibid p. 4, Camp Carter.jpg

 18249D ibid p. 5 ice harvest.jpg
 18249E ibid p. 6 Rustic Road #1.jpg
 18249F ibid p. 7 sheep.jpg
 18250 W. "Lumbering stories" by Ruth Coughlan nee Schmidt, Enoch Berg.jpg
 18250A ibid p. 2 Charles Haglund.jpg
 18250B ibid p. 3 Steve Heindl.jpg
 18250C ibid p. 4 Charlie Hall.jpg
 18250D ibid p. 5.jpg
 18251 L. 10-31-1989 Jeanette K. Johnson, nee Knop, to Robert P. Rusch.jpg
 18252 Knop Genealogy form by Jeanette K. Johnson, nee Knop.jpg
 18252A ibid Albert Emil Knop.jpg
 18252AA Charles Clendenning, d. 12-29-1970.jpg
 18252B ibid his step children.jpg
 18252BB Alfred Bleck by Marjorie Cadagon.jpg
 18252C ibid albert William Ludwig.jpg
 18252CC Jack McGahan, by Marjorie Cadagon.jpg
 18252DD Charles Kalk (1886-1972) by Dorothy Kalk Fitzpatrick.jpg
 18252E ibid Timothy Hanahan.jpg
 18252EE William Krause (1906-1970).jpg
 18252F ibid David Nordgren b. 9-25-1959.jpg
 18252FF Clarence Freiboth (b. 1916).jpg
 18252G ibid Allen James Knop, b. 5-8-1939.jpg
 18252GG James Fitzpatrick (b. 1921).jpg
 18252H Michael Arthur Knop b. 5-4-1941.jpg
 18252HH Marvin "Chuck" Kalk b. 1928.jpg

	18252I Arthur Carl Knop.jpg
	18252II Foster Kalk (b. 1930).jpg
	18252J Francis Charles Johnson, b. 5-24-1915.jpg
	18252K Bruce Frank Dulak, b. 8-12-1929.jpg
	18252L Mark Tarverna, b. 11-22-1951.jpg
	18252M Possla Carlos Anderson.jpg
	18252N Ray Herman.jpg
	18252O Albert Krueger.jpg
	18252P Carl "Ziggy" Duenkel.jpg
	18252Q Kenneth Herman.jpg
	18252R Alfred "Fritzie" Knop 1913-1988.jpg
	18252S Alfred Unick, b. 6-6-1946.jpg
	18252T John Stelling.jpg
	18252U Charles Knop, b. 1888.jpg
	18252V Charles "Ollie" Knop, Jr., b. 2-1-1926.jpg
	18252W Harvey Knop.jpg
	18252X John Knop, b. 2-26-1916.jpg
	18252Y Robert Knop.jpg
	18252Z Harold "Harry" Knop.jpg
	18253 P. c. 1910 Martha Knop & Alfred Bleck wedding portrait..jpg
	18254 P. c. 1938 Harold "Harry" Knop & Irma Knop wedding party.jpg
	18255 P. 1928 Confirmation class, St. John Lutheran Church, Rib Lake.jpg
	18256 P. 11-1966 L-R Herman A. Rusch, Alfred "Fritzie" Knop & Ray Herman.jpg
	18257 P. c. 1926 Irma Martha Bertha Knop, Ika Mrs. Ray Herman.jpg
	18258 P. c. 1928 Irma Knop & Ray Herman wedding portrait.jpg

	18259 P. c. 1940 children of Ray & Irma Herman.jpg
	18260 P. c. 1931 Ardene Herman, Ika Mrs. Albert Krueger.jpg
	18261 P. c. 1938 Ardene Herman, Ika Mrs. Albert Krueger.jpg
	18262 P. c. 1940 Ardene Herman, Ika Mrs. Albert Krueger.jpg
	18263 P. c. 1939 Audrey Herman, Ika Mrs. Carl Duenkel.jpg
	18264 P. c. 1942 Audrey Herman, Ika Mrs. Carl Duenkel.jpg
	18265 P. c. 1944 Kenneth Herman.jpg
	18266 P c. 1950 Ray & Irma Herman & children, L-R Audrey, Kenneth & Ardene.jpg
	18267 P. c. 1950 Allen James Knop.jpg
	18268 P. c. 1947 Patricia "Patty" Knop, Ika Mrs. Bruce Dulak.jpg
	18269 P. c. 1920 Bertha Paulina Rusch, Ika Mrs. Walter Kurth.jpg
	18270 P. 1929 Herman A. Rusch & Martha Hedwig Gebauer wedding portrait.jpg
	18271 P. c. 1945 L-R Robert P. Rusch & brother Thomas M. Rusch.jpg
	18271A ibid back, "Tommy & Bobby Rusch" written by mother Martha H. Rusch.jpg
	18272 P. c. 1945 Bernice Gilge confirmation photo, Ika Mrs. Conrad Roder.jpg
	18273 P. c. 1950 Bernice Gilge high school graduation, Ika Mrs. Conrad Roder.jpg
	18274 P. c. 1942 L-R Robert Bleck, b. 1886, Gustave "Gus" Rusch, Harold Bleck.jpg
	18275 W. Children of Robert Bleck, Sr. (b. 1886) & Anna Louise Rusch (1899-1988);.jpg
	18276 W. children of Harold Bleck & Anna Mae Weinsinger; 1. Robert, 2. Ronald, 3. Richard.jpg
	18277 W. Children of Robert & Nancy Bleck; 1 Kathy, 2 Kim.jpg
	18278 W. Children of Herbert Weber and Lucille Bleck; 1 Luanne, Ika Mrs. Alan Bengston.jpg

	18279 W. children of Alan Bengstone & Lucille Weber; 1, Deanne Bengston, 2. Scott Bengston.jpg
	18280 W. children of Harold Sternhagen to Viola Bleck; 1. Deborah, 2. David.jpg
	18281 W. children of Elwood Herman Bleck & Isabel Irene Frank.jpg
	18282 P. c. 1925, top L-R Harold Bleck, Elwood Herman Bleck, bottom, Lucille Bleck.jpg
	18283 W. Children of Lawrence Judnic & Patricia Ann Bleck.jpg
	18284 W. children of Ronald Fawcett & Teri Judnic; Avery Shae.jpg
	18285 W. children of Damien Jones & Teri Judnic; Athena.jpg
	18286 W. children of Allen Eugene Scheithauer & Linda Darlene Scheithauer.jpg
	18287 W. Children of David Dahl and Michele Scheithauer; Dakota David.jpg
	18288 W. Children of Randall Dohrwardt & Lisa Ann Scheithauer; 1. Brett Joseph; 2. Wyatt.jpg
	18289 W. Children of Jeffrey Scheithauer & Jessica Jaznor; 1. Corissa; 2. Casey; 3. Rhonnie Jo.jpg
	18290 W. Children of Robert A. Bleck & Gladys Ann Reinhardt.jpg
	18291A W. Descendants list of Robert Bleck, Sr. & Anna Louise Rusch by RPR.jpg
	18291B ibid p. 2.jpg
	18291W. children of William Bleck & Chong; 1. Christie Marie; 2. Amanda.jpg
	18292 P. c. 1944 Afred "Fritzie" Knop & Lucille Bleck.jpg
	18293 P. c. 1944 Harold Bleck & wife, Anna Mae, nee Weinsinger.jpg
	18294 P. Robert Bleck; infant son of Harold & Anna Bleck.jpg
	18295 P. 6-24-1944 Elwood Bleck & Isabel Frank wedding portrait.jpg
	18296 P. c. 1949 Patricia Ann Bleck, Ika Mrs. Lawrence Judnic.jpg
	18297 P. c. 1935 Viola Bleck, Ika Mrs. Harold Sternhagen.jpg

	18298 W. Summer 2014 "Wisconsin is well-positioned.jpg
	18298A ibid p. 2.jpg
	18298B ibid p. 3.jpg
	18299 2014 "Concordian" cover.jpg
	18299A ibid "What's in a name" p. 16.jpg
	18299B ibid Definition of Concordia.jpg

18300-18399

	18300 5-7-2014 "Thrivent volunteers and community members help clear River Bend Trail.jpg
	18301 W. Rusch-Freimuth-Lugar family history notes by Evelyn Eileen Lugar,.jpg
	18301A ibid p. 2.jpg
	18301B ibid p. 3.jpg
	18301C ibid p. 4 Oscar Rusch.jpg
	18301D ibid p. 5.jpg
	18302 L. 5-15-2014 Aspirus Medford Hospital & Clinics to Ann Rusch.jpg
	18302A Ann Rusch 35 year retirement award.jpg
	18303 Business card, Susan J. Thums, Century 21, Dairyland Realty North.jpg
	18304 W. 6-28-2014 Weber family homestead centennial invitation.jpg
	18304A ibid back.jpg
	18304B ibid map.jpg
	18305 W. Sheep Ranch 6-12-1914, Taylor County Star News "New Industry for Westboro".jpg
	18306 P. c. 1950 "Hopper's Resort, Stone Lake, Rib Lake, Wis. 8".jpg
	18307 7-22-2014 "131st annual Taylor County Fair" Star News top half.jpg
	18307A ibid bottom half.jpg

 18308 Ad "Nelson's Berry Farm" Star News 7-22-2014.jpg
 18309 Ad "Apply today for openings in Medford \$12.50 per hour starting wage.jpg
 18310 P. c. 1950 "Mondeaux Beach" Mondeaux Dam Recreation Area.jpg
 18311 Business card, Steve & Lisa Kalmon dba Mondeaux Dam Lodge.jpg
 18312 6-25-2014 "Volunteer to go the extra mile for River Bend Trail" Merrill Foto News.jpg
 18312A ibid p. 2.jpg
 18313 W. 1-15-1995 "Rib Lake Area Recycling" "Mandatory Recycling Program".jpg
 18313A ibid p. 2.jpg
 18314 2001 W. "You're in the dairy business" Wis. Milk Marketing Board.jpg
 18314A ibid p. 2.jpg
 18315 Map c. 1-2010 Taylor County Lakes by Star News.jpg
 18315A Lake index part 1.jpg
 18315B ibid part 2 NB-6 "Mud" lakes, 3 "Long" lakes, 2 "Reich" lakes.jpg
 18316 8-26-1936 Rib Lake Herald.jpg
 18316A.jpg
 18316AA How to Sew.jpg
 18316B.jpg
 18316BB U.S. Warfare strikes.jpg
 18316C.jpg
 18316CC Fashions.jpg
 18316D.jpg
 18316DD Coal, Steel & Glass.jpg
 18316E.jpg
 18316EE This is a beach.jpg




 18316F.jpg
 18316G.jpg
 18316H.jpg
 18316I.jpg
 18316J.jpg
 18316K.jpg
 18316L Local news.jpg
 18316M Anton Kurek farm auction.jpg
 18316N John Holzl estate.jpg
 18316O Gem Movie Theatre.jpg
 18316P Lewis J. Charles for District Attorney.jpg
 18316Q Taylor County Normal School ad.jpg
 18316R Church news.jpg
 18316S Victor Gustafson Lumber Co..jpg
 18316T Dr. E. A. Lapham, MD.jpg
 18316U Dr. G.L. Baker, MD.jpg
 18316V Local News.jpg
 18316W Mark J. Hirsch, County Clerk.jpg
 18316X Mechanical Pitcher.jpg
 18316Y Temperance Women.jpg
 18316Z What to Eat and Why.jpg
 18317 7-24-2014 "Ziembo's walk-off single beats Wausau.jpg
 18317A ibid p. 2.jpg
 18318 P. 7-23-2014 Thunderdown in the underdown mountain bike race, Merrill Foto News.jpg
 18319 W. c. 1920 "Reminiscences and Anecdotes of early Taylor County." .jpg

 18319A P. Arthur J. Latton.jpg
 18319B ibid foreward.jpg
 18320 P. 8-5-2014 ad "Images of America Taylor County".jpg
 18320A W. 8-5-2014 Ad "Introducing Taylor County by Robert P. Rusch".jpg
 18320B ibid back "Order today" Arcadia publishing information.jpg
 18321 P. c. 1906 Rib Lake Lumber Co. steam hauler on snow-covered ice..jpg
 18321A back of postcard dated 2-11-1907, addressed to Mr. Percy Kylls, Red Wing, MN.jpg
 18322 W. 8-5-2014 "Taylor County" by Robert P. Rusch - cover.jpg
 18322A ibid cover page.jpg
 18322B ibid Library of Congress control number.jpg
 18322C ibid, Table of Contents.jpg
 18322D ibid, acknowledgements.jpg
 18322E ibid back of cover page.jpg
 18322F Ad for "Taylor County" in summer, 2014 "Chips & Sawdust".jpg
 18323 P. 8-8-2014 "Taylor County" book sales at Rib Lake Ice Age Days.jpg
 18323A ibid, Ryan Strobach outside book sale tent.jpg
 18323B ibid, RPR and daughter, Robin Riggs and her Robin's daughter, Kirstin Riggs.jpg
 18323C W. 2014 "Don't lose your place in history" Arcadia Publications.jpg
 18323D ibid, back.jpg
 18323E W. "Meet Robert P. Rusch, author of "Taylor County".jpg
 18323F W. "Taylor County logs history in new book".jpg
 18323G L. 7-22-2014 Jacel Egan to Carol O'Leary, Star News.jpg
 18323H 8-7-2014 "Local author unlocks Taylor County history in book.jpg
 18323I ibid part 2.jpg

	18323J 8-7-2014 "Hemlock is still under-appreciated in modern logging.jpg
	18323K W. 8-8-2014 flyer "Rib Lake Ice Age Days," part 1.jpg
	18323L ibid part 2.jpg
	18324 P. 7-24-2014 "Westboro Bridge work underway" Star News.jpg
	18325 P. 7-19-2014 Silver Creek and old Laabs Cheese Co.jpg
	18325A ibid Old tile floor of former Laabs Cheese plant in Westboro.jpg
	18325B remnants of 1927 Highway 13 bridge over Silver Creek being razed.jpg
	18326 10-1992 sign "500 trails-one great idea".jpg
	18327 W. "Owen, Wisconsin; A history in honor of Owen's 50th Anniversary as a city.jpg
	18328 Map 7-24-2014 Popple River & tributaries by Dennis Kuehling.jpg
	18328A ibid back, historical notes by Dennis Kuehling.jpg
	18329 P. 1947 Ice fishing on Rib Lake where Copper Creek enters lake.jpg
	18329A P. 1947 cars parked along Lakeshore Drive, Rib Lake.jpg
	18330 P. 1952 parade on McComb Ave; car float.jpg
	18330A ibid "Fjeldheim's son" in bathtub on float.jpg
	18330B ibid float has sign reading "This is a horse".jpg
	18331 W. "Fred Smith's Wisconsin Concrete Park".jpg
	18331A ibid back.jpg
	18332 P. c. 1935 Martha Pautenberg log home, Town of Westboro.jpg
	18333 P. 3-28-1937 wedding portrait, Ida & Art Heldstab.jpg
	18334 P. 1941 Jump River flood; LaFollette bridge destroyed at Jump River.jpg
	18335 P. 6-7-1929 Heldstab's farmstead in Town of Westboro.jpg
	18336 P. c. 1935 Art Heldstab atop logs on flatbed truck.jpg
	18337 P. c. 1980 L-R; Albert "Al" Knop and his step-brother, Herman Arthur Rusch.jpg

	18338 History of Rib Lake by Mrs. Gustav Bielenberg, introduction by RPR 8-10-2014.jpg
	18338A 8-4-1933 History of Rib Lake by Mrs. Gustav Bielenberg p. 1.jpg
	18338B ibid p. 2 First issue of Rib Lake Herald 12-10-1897.jpg
	18338C ibid p. 3 J.J. Kennedy built Taylor County's largest hotel.jpg
	18338D ibid p. 4 Guy Wallace account..jpg
	18338E ibid p. 5 Star News account of 1886.jpg
	18338F ibid p. 6 Giant white pine cut at RLLC Camp 22.jpg
	18338G ibid p. 7 Poem; "Young Folks Don't Forget the Old Folks".jpg
	18339 9-27-2014 Notice of Assessment-Spirit Point addition, Lots 27-31.jpg
	18339A ibid Lot 32.jpg
	18340 P. 7-2014 Trish & Karl Kissinger at their campfire on Big Spirit Lake.jpg
	18340A ibid L-R Karl Kissinger, Ann K. Rusch, Patricia "Trish" Kissinger, nee Zielke.jpg
	18340B ibid view north from Kissinger dock-Big Spirit Lake.jpg
	18340C ibid view south from Kissinger dock-center-Tabor Island.jpg
	18340D ibid; Karl Kissinger at "1938" stone in his cabin.jpg
	18340E ibid, Karl sits near distinctive log cabin outer wall.jpg
	18340F ibid interior; living room of Kissinger cabin.jpg
	18341 8-4-1939 Rib Lake Herald article on construction of "new cottage.jpg
	18342 c. 1940 ink blotter printer by vendor for "Dr. G.L. Baker".jpg
	18343 Map c. 6-1-1950 "North Spirit Lake" aka Big Spirit Lake.jpg
	18343A ibid, south half.jpg
	18343B Map c. 6-1-1950 Big Spirit Lake, north half.jpg
	18343C Map c. 6-1-1950 Big Spirit Lake, south half, with annotation sites.jpg
	18344 "Map of Spirit Lake" April 1913 drawn by Frank Henry.jpg

 18345 Real estate "Spirit Point" ad by Elmer L. Nall dated 4-1-1955.jpg
 18346 Real estate "Sunset acres" ad by Elmer L. Nall dated 4-1-1955.jpg
 18347 Map "Spirit Lake Centennial" c. 1985 Spirit Lakes Improvement Association" East half.jpg
 18347A ibid West half.jpg
 18347B Legend.jpg
 18347C p. 1 Spirit Lake Centennial booklet.jpg
 18347D p. 2.jpg
 18347E p. 3.jpg
 18347F p. 4.jpg
 18347G p. 5.jpg
 18347H p. 6.jpg
 18347I p. 7.jpg
 18347J p. 8.jpg
 18347K p. 9.jpg
 18347L p. 10.jpg
 18347M Map Spirit Lake area in Rib Lake quadrangle "Printed 1947".jpg
 18347M p. 11.jpg
 18347N.jpg
 18348 Map 1-1-2014 Western Taylor County by Western Taylor County Tourism.jpg
 18348A ibid legend.jpg
 18349 8-144-2014 Annmarie Foundation names of new members to its board.jpg
 18350 Map c. 1-2007 Taylor Co. Land Use by Pri-Ru-Ta RC&D Council, Inc..jpg
 18351 6-25-2014 "Volunteers go the extra mile for River Bend Trail.jpg
 18351A ibid p. 2.jpg

	18352 Map 8-1-2014 Leadville Trail 100 Map.jpg
	18352A Logo "Leadville Trail 100-the Race Across the Sky" on sweatshirt.jpg
	18352B ibid "Robert [Rusch] 28 [hours] 18 [minutes] 14 [seconds].jpg
	18352C ibid "America's highest 100 miler".jpg
	18353 Map 8-2-2014 Price County ATV.jpg
	18354 P. c. 1905 Rib River Dells "Rib River Scene, Medford, Wis.".jpg
	18354A ibid back, postmarked 1-11-1911.jpg
	18354B Map 9-20-2014 Dells of Rib River (red arrow), RLLC Camp 1 site (brown arrow).jpg
	18355 6-19-2014 "Lidice Remembered" 31st annual Czech-Slovak Festival,.jpg
	18355B ibid p. 3.jpg
	18356 c. 2013 Mass Prayers and Responses.jpg
	18356A ibid p. 2.jpg
	18357 Envelope 5-17-2014 from Christa M. Rusch, aka Mrs. Roger Rusch.jpg
	18357A L. 5-17-2014 Christa, Roger & Robert G.S. Rusch to Robert P. Rusch.jpg
	18357B P. 5-2-2014 Robert G.S. Rusch upon receipt of Bachelor of Arts, Florida University.jpg
	18358 6-12-2014 "County needs to make investment in Pine Line Trail.jpg
	18359 6-12-2014 "County Committee Cool to volunteer labor,".jpg
	18360 P. "Wisconsin" 4 posing cows.jpg
	18361 6-12-2014 "End of an era as Velma Mann retires," Star News.jpg
	18362 6-12-2014 "Whittlesey gears up for festival".jpg
	18362A ibid p. 2.jpg
	18362B ibid p. 2 bottom half.jpg
	18363 Map c. 2000 Taylor County, Taylor Made Escapes.jpg






	18363A ibid Rib Lake area.jpg
	18364 6-5-2014 Karen M. Rusch to Robert P. Rusch "Happy Birthday".jpg
	18364A ibid p. 2 photo along IAT "V for Victory".jpg
	18365 P. Anton Wudi, Sr. (1842-1922), pioneer settler near St. Anns Catholic Church.jpg
	18366 P. 4-6-2014 Russel F. "Russ" Wudi holding 8-1938 edition of The Rib Lake Herald.jpg
	18367 Business card 2014, Russ Wudi, dba Russ' Coins.jpg
	18367A 8-28-2014 Autobiography of Russel "Russ" Wudi.jpg
	18368 W. 2014 "Festival fun in Taylor County" right half.jpg
	18368A ibid left half.jpg
	18369 8-14-2014 "Rib Lake Ice Age Days" Star News, right half.jpg
	18369A ibid left half, Photo "Robert Rusch signs a copy of his new county history book".jpg
	18370 Ad 8-2014 "Introducing Taylor County" by Robert P. Rusch and Arcadia Publishing.jpg
	18370A ibid back.jpg
	18371 P. 8-10-2014 R-Robert P. Rusch shows new book "Taylor County,.jpg
	18372 L. 8-12-2014 Marvel Lemke to Robert P. Rusch.jpg
	18376 Map 9-21-2001 S.M.&P line.jpg
	18376A W. 9-21-2001 "The Stanley, Merrill & Phillips Railroad" by David Jankoski.jpg
	18376B ibid title page Photo of Engine #4.jpg
	18376D ibid p. 3 1902 S.M.& P arrives at Hanibal.jpg
	18376E ibid p. 4 stockholders list.jpg
	18376F ibid p. 5 "The grasshopper".jpg
	18376G ibid p. 6 9-14-1920 last log cut by Northwest Lumber Co. of Stanley, WI mill.jpg
	18376H ibid p. 7 railroad ceases all lines in 9134.jpg












	18377 Map 1976 original vegetation cover of Wisconsin.jpg
	18377A history of the map and its interpretation.jpg
	18377B techniques used in constructing the map.jpg
	18377C legend; boreal and mixed conifers and deciduous.jpg
	18377D ibid deciduous & wetland.jpg
	18377E Map Milwaukee area.jpg
	18377F map Superior area.jpg
	18377G map Apostle Islands area.jpg
	18377H Map Taylor County and environs.jpg
	18377I Map Madison to Illinois border.jpg
	18377J Same map published in "Manging Wisconsin's old-growth" (2).jpg
	18377J Same map published in "Manging Wisconsin's old-growth".jpg
	18378 W. Book; Soo Line Railroad 2-25-1985 to 7-31-1985, Medford, WI.jpg
	18378A ibid p. 1 2-25-1985 Soo Line from 1901.jpg
	18378B ibid 2-26-1985; largely similar data to "A" except car 5040.jpg
	18379 W. 8-31-2014 "The Catholic Communities of Our Lady of Perpetual Help, Whittlesey.jpg
	18379A L. Father Gerard Willger to parishioners.jpg
	18379B Our Lady of Perpetual Help liturgical roles.jpg
	18380 pamphlet "Olkives Lakeview Resort, Big Spirit Lake, Rib Lake, Wis" c. 1981.jpg
	18380A ibid rates and description.jpg
	18381 P. c. 1980 Isabel & Neal Olkives behind bar at their Lakeview Resort.jpg
	18382 pamphlet "Lakeview Resort, Big Spirit Lake".jpg
	18382A ibid back, photos of main lodge.jpg
	18383 P. c. 1950 Lakeview Resort, N9503 Spirit Lake Rd.jpg





















	18384 1984 "Saving the fish on Spirit Lake," Star News.jpg
	18384A ibid p. 2.jpg
	18384B ibid p. 3 Gary Becker, Herbert Magnuson, Otto Enslin and Neal Olkives.jpg
	18384C ibid homemade aerator.jpg
	18385 P. 1983 unidentified persons playing horseshoes on ice.jpg
	18386 W. c. 1984 "Fun on the ice normal at Spirit Lake Resort" Star News.jpg
	18387 9-1-2014 note on closing of Lakeview Resort by Neal Olkives.jpg
	18388 P. Spirit Lake Improvement Association 2015 calendar - cover.jpg
	18388A ibid P. people & fish.jpg
	18388B P. Scenes.jpg
	18388C P. dogs.jpg
	18388D P. kids.jpg
	18388E P. landscapes.jpg
	18388F P. wedding.jpg
	18388G P. eagles.jpg
	18388H P. tubing.jpg
	18388I P. Trophy muskies.jpg
	18388J P. weiner roast.jpg
	18388K P. history.jpg
	18388L P. boats.jpg
	18388M P. loon and animals.jpg
	18388N P. mission statement.jpg
	18389 Map "Election 2014 Master Map; Democratic National Committee".jpg
	18390 P. 8-31-2014 Foxy's Cattail Tap, junction of CTH C & M, Town of Greenwood.jpg

	18390A P. ibid.jpg
	18391 P. 8-31-2014 Mr. and Mrs. Jill and Dennis Fusch, dba Foxy's Cattail Tap.jpg
	18392 P. 8-31-2014 Jake Fuchs, son of Dennis and Jill Fuchs.jpg
	18392A P. ibid, tavern operated by Mel Budimlija and parents.jpg
	18393 P. 8-31-2014 highway sign; tavern gets its name "Cattail".jpg
	18394 P. c. 1970 L-R Vic Meyer, Mel Budimlija and Carl Brandner outside of tavern.jpg
	18395 P. c. 1960 Ethel Klimeck nee Bartelt and Rosella Peche, nee Holbach.jpg
	18396 P. c. 1960 L-R Bonnie Fuchs, Fran Fuchs "Foxy Little One," and Don Fuchs, and "Uncle Cliff.".jpg
	18397 9-1-2014 envelope; Foxy's Cattail Tap to Robert P. Rusch.jpg
	18397A L. ibid history of site of Foxy's Cattail Tap.jpg
	18397B ibid signed "Foxy" aka Dennis Fuchs.jpg
	18398 P. c. 1900 "Rib Lake, Wis" view looks southwest from atop tanbark piles.jpg
	18399 Magazine 2014 "Wisconsin's Whitetail Classic" by Wis. Buck & Bear Club - cover.jpg
	18399A Map 2013 Wisconsin; deer harvest by gun 255,083; such deer shown county by county.jpg
	18399B Map 2013; bow harvest of deer 81,628 shown by county.jpg




















18400-18499

	18400 2014 pamphlet "A walk back in time; a self-guided walking tour.jpg
	18400A ibid p. 2-3 George W. Adams.jpg
	18400B ibid p. 4-5 Mr. & Mrs. Eugene Lasage, F.W. McIntyre.jpg
	18400C ibid p. 6-7 Sindleton B. Hubbell, 127 E. Division St.,.jpg
	18400D ibid p. 8-9 "Aristocracy Hill" Fayette Shaw and son Fayette Delos

	Shaw.jpg
	18400E ibid p. 10-11 Mr. & Mrs. Fred Manson & Mae Shaw; Dr. Lester E. Nystrum.jpg
	18400F ibid p. 12 Charles Thorp; Fayette Delos Shaw & wife Augusta Krauth.jpg
	18400G ibid p. 13-14; Map 2014 Medford "Historic home walking tour".jpg
	18400H ibid p. 15 Fayette Delos Shaw #12, Paul Newburg #13.jpg
	18400I ibid p. 16-17, Attorney Thomas Andreson #14; Fred Manson Shaw #15.jpg
	18400J ibid p. 18-19 Walter Koehler; August J. Benn; Professor Sommers.jpg
	18400K ibid p. 20-21 Louis Carstens.jpg
	18400L ibid p. 22-23 Theodore Berger; Roy Mussecmean; Julius J. Maver.jpg
	18400M ibid p. 24-25.jpg
	18401 W. 9-1-2014 Trish Kissinger, nee Zielke, to Robert P. Rusch.jpg
	18401A P. 1963 Harold Ziekle stands at junction of McComb and Landall Ave.jpg
	18401B P. 1963 Harold and Theo Zielke at cash register of their general store "Zielkes.".jpg
	18401C P. c. 1945 Harold and Theo Zielke in their store shortly after they acquired it.jpg
	18401D P. 1963 Theo and Harold Zielke have apparently bundled up to walk from Zielkes..jpg
	18401E P. 1964 Harold Zielke selling a red wool shirt.jpg
	18401F P. 1967 Florence and Bertha working in dry goods at Zielke's store..jpg
	18401G P. 1967 Harold Zielke in Zielke's with tape measure hung over his neck ready to sell.jpg
	18401H P. 1967 Harold Zielke ties up a sale he has wrapped in white paper.jpg

	18401I P. 1967 Harold Zielke with son and grandson, both named Michael, "Mike".jpg
	18401J P. 1967 Theo Zielke stands outside of Zielke store holding trophy muskie she caught.jpg
	18401K P. 1967 Harold & Theo Zielke in the dry goods section of Zielke's store.jpg
	18401L P. 1967 Theo Zielke selling fabric, 2 skeins of yarn for 49 cents.jpg
	18401M P. 1967, Theo & Harold Zielke with son Michael, "Mike" at store cash register.jpg
	18401N P. 1970 former Zielke store, now owned by Dale & Nancy Strobach.jpg
	18401O P. 1967 After 29 years in business, Theo & Harold Zielke sell their general store.jpg
	18402 hemlock lumber; board 12 foot wide and three-quarter inch thick.jpg
	18402A ibid 7.75" wide hemlock board with portion of hemlock bark attached.jpg
	18402B ibid, circular hole is from unsound knot.jpg
	18402C ibid; side view of 10" hemlock board showing 2" wide lighter color stripe.jpg
	18403 Map 4-1-1915 Lakeview subdivision of Big Spirit Lake by Frank Henry.jpg
	18403A ibid-enlarged text; NB-signature of Ole A. Peterson "O.A. Peterson".jpg
	18404 P. c. 2012 Aerial of Spirit Lakes with lot lines.jpg
	18405 Deed 9-10-1915 Ole A. Peterson, et ux to C.R. Claussen, lot of Lakeview subdivision.jpg
	18405A Map 9-23-2014 by RPR; Peterson-Claussen parcel in 6-33-3E.jpg
	18406 Deed 10-31-1932 Emil & Alma Podell to C.R. Claussen.jpg
	18407 Deed 4-13-1933 Frank H. Wood et ux, to C.R. Claussen, et ux.jpg
	18408 Deed 11-15-1954 C.R. Claussen, aka Cyrus Claussen, et ux.jpg
	18409 Deed 9-18-1954 C.R. Claussen to Emma Claussen "to create joint

	tenancy".jpg
	18410 Deed 4-30-1962 C.R. Claussen et ux to Lester L. Arnold et ux, Lots 1, 2 & 3, Lakeview subdivision.jpg
	18411 P. c. 1950 "Lily & Violet cottages, Holly's Restore, Stone Lake, Rib Lake, Wis.".jpg
	18412 Map 9-18-2014 Timms Hill Trail by Tiffany Stram.jpg
	18412A ibid part 2 Timms Hill Trail between Reich (Ritchie) and Stone Lakes.jpg
	18412B ibid north portion of Timms Hill Trail, ending at Timms Hill.jpg
	18413 9-11-2014 "Rib Lake Bakery looks to rise to challenge," Star News.jpg
	18413A ibid Photo of new Rib Lake Bakery.jpg
	18414 9-11-14 "Celebrating 100 years under the dome".jpg
	18414A ibid left side.....jpg
	18414B ibid right side.....jpg
	18415 "Celebrating 100 years under the dome" 1914-2014.jpg
	18415A ibid bottom half.jpg
	18415AA ibid.jpg
	18415B ibid p. 2.jpg
	18415BB ibid p. 15 photo of 1876 courthouse.jpg
	18415C ibid bottom; ad-Nikolay, Jensen & Scott-attorneys.jpg
	18415CC ibid bottom.jpg
	18415D ibid p. 3 top; Photo 1912 Taylor Co. Board.jpg
	18415E ibid bottom.jpg
	18415F ibid p. 4 top Photo of courthouse 7-4-1888.jpg
	18415G ibid bottom.jpg
	18415H ibid p. 5 County board chairman.jpg
	18415I ibid bottom.jpg

 18415J ibid p. 6.jpg
 18415K ibid bottom.jpg
 18415L ibid p. 7.jpg
 18415M ibid bottom.jpg
 18415N ibid p. 8 list of judges.jpg
 18415O ibid photo of 3rd floor circuit courtroom.jpg
 18415P ibid p. 9 2007 renovation.jpg
 18415Q ibid bottom.jpg
 18415R ibid p. 10 history.jpg
 18415S ibid bottom.jpg
 18415T p. 11 history.jpg
 18415U ibid bottom.jpg
 18415V ibid p. 12, list of Register of Deeds, Treasurers, County Clerks & Sheriffs.jpg
 18415W ibid bottom.jpg
 18415X ibid p. 13 photo of DA Kristi Tlusty and Sheriff Bruce Daniels.jpg
 18415Y ibid photo of Treasurer Sarah Holtz.jpg
 18415Z ibid p. 14 list of district attorneys.jpg
 18416 L. 7-8-2014 Jim Metz, Taylor County Board chair to RPR, former District Attorney.jpg
 18417 Ad 9-6-2014 Rededication of Taylor County Courthouse.jpg
 18418 W. 9-6-2014 Taylor County Courthouse Rededication.jpg
 18419 9-6-2014 program-Taylor Co. Courthouse rededication ceremony-cover.jpg
 18419A ibid.jpg
 18420 Map 9-25-2014 Timms Hill Trail by Todd Olson.jpg
 18420A Cover.jpg

 18421 Map 9-26-2014 Rusch Preserves future conditions by Kevin Thesius.jpg
 18421A P. c. 12-25-2013 Rusch Preserves and environs.jpg
 18422 Map c. 9-24-2014 North Country National Scenic Trail, Chequamegon-Nicolet segment.jpg
 18423 "Rib Lake Homecoming 2014".jpg
 18423A Carter Hopkins & Rachel Wilhelm.jpg
 18423B Katie Strobach & marching band.jpg
 18423C P. Lisa Schubert.jpg
 18423D P. David Hoffland.jpg
 18424.jpg
 18425.jpg
 18425A.jpg
 18425B.jpg
 18426.jpg
 18427.jpg
 18428.jpg
 18429 9-18-2014 "Thank you Gov. Scott Walker" Star News.jpg
 18430 9-29-2014 sign "Ox Barn" made by Rib Lake Ski & Snowshoe Club.jpg
 18431 c. 1960 soda water bottle from Tlusty Beverage, Rib Lake.jpg
 18431A.jpg
 18431B ibid back.jpg
 18431C ibid back.jpg
 18432 Driver's Application for employment.jpg
 18432A ibid back W. Edward Scheller employment history....jpg
 18433 W. "Corporate Successors to Owens-Illinois Corporation.jpg

 18434.jpg
 18435 Map 10-12-2014 RLLC Camps 10 & 24 sites.jpg
 18436 Map c. 1-5-1975 Silvicultural Management zones on Owen-Illinois lands.jpg
 18436A ibid RLLC Camp 26 site 20-33-4E.jpg
 18436B ibid RLLC Camp 28 site SE NE 31-33-4E.jpg
 18436C ibid RLLC Camp 15 site, SE NE 5-32-4E.jpg
 18436D ibid RLLC Camp 22 site, NW NE 16-32-4E.jpg
 18436E ibid RLLC Camp 21 site; SE SE 15-32-4E, Natzke & Luedtke jobber camps.jpg
 18436F ibid RLLC Camp 23 SW SW 3-32-4E, Lamberty Camp SE SE 2-32-4E.jpg
 18436G ibid RLLC Camp 27; SE SW 27-32-4E.jpg
 18436H ibid RLLC Camp 25; NW NW 23-33-4E.jpg
 18437 Map 1951 quad "Athens, Wis".jpg
 18437A ibid Goodrich and site of RLLC Camp1.jpg
 18437B ibid Interwald.jpg
 18438 Map 1951 "Hamburg, Wis." Quad NW portion.jpg
 18438A RLLC "Camp 19" shown SW SW 19-31-4E.jpg
 18439 Map 1950 "Spirit Falls, Wis." Quad SW portion.jpg
 18439A RLLC "Camp 25" shown NW NE 32-5E.jpg
 18439B ibid 1) Spirit Falls" SW SW 3-34-4E. 10 extant buildings shown.jpg
 18440 Map 1947 Quad "Rib Lake, Wis.".jpg
 18440A ibid; NE portion.jpg
 18440B ibid SW portion; 1) Rib River School; 2) Fawn Valley School.jpg
 18440C ibid NW portion.jpg
 18441 Pamphlet 2014 "High Point Village".jpg

	18441A ibid back side "Hill of Beans Country Café".jpg
	18442 Map 10-23-2014 Darwin Whyte fatal accident site, 3-31-1914 wreck.jpg
	18442A L. 10-23-2014 RPR top David Mickelson re map 10-23-2014.jpg
	18442B ibid side 2.jpg
	18443.jpg
	18444 W. 1999 inscription by Lisa Rusch Fifield, American Indian painter.jpg
	18444A biography Lisa A. Fifield.jpg
	18444B ibid p. 2.jpg
	18445 L. Lisa A. Fifield, nee Rusch, to RPR c. 2000.jpg
	18445A 1997 painting "The Woodlands Loon Woman" by Lisa Fifield.jpg
	18445B ibid, explanation.jpg
	18446 2014 Robin Riggs, nee Rusch, and her four children.jpg
	18446A P. 2014 "Sisters" L-R Kirstin & Trinity Riggs.jpg
	18446B P. 2014 "Brothers" Colton & Brendan Riggs.jpg
	18447 Map 5-3-1947 Taylor County Deer yards, public lands and snowmobile trails; title page.jpg
	18447A ibid p. 2 legend.jpg
	18447B Rib Lake-Goodrich; Westboro-Medford.jpg
	18447C Perkinstown.jpg
	18447D Jump River-Gilman.jpg
	18448 2014 "Back Road Beauty" Rustic Road #1, Lacrosse Tribune.jpg
	18448A ibid p. 2.jpg
	18449 9-18-2014 "Rib Lake earns top rating on state report card" Star News - top.jpg
	18449A ibid bottom.jpg
	18450 9-18-2014 "Schmidts gather at Harper Lakes site,".jpg

	18451 L. 4-14-2000 RPR to Fr. K.J. Michalski, Parish priest, at Budzow.jpg
	18451A ibid same letter in Polish.jpg
	18453 Map c. 1985 Zabkowie Slaskie.jpg
	18453A ibid Village of Budzow.jpg
	18453B ibid, Gebauer annotations.jpg
	18454 L. 4-21-2002 Josef Michalski to RPR in Polish.jpg
	18454A email 8-17-2014 by Chris Kulinski translating 18454.jpg
	18456 church record, 1-12-1875; marriage of Pauline Gebauer.jpg
	18457 Church record, 4-20-1875 marriage of Caroline Gebauer of Schoenwalde.jpg
	18458 1-18-1876 marriage of Joseph Gebauer from village of Roth-Waltersdorf (2).jpg
	18458 1-18-1876 marriage of Joseph Gebauer from village of Roth-Waltersdorf.jpg
	18459A ibid p. 2.jpg
	18460 L. 10-21-2002 Jan Eifler, father of Horlina Eifler-Macura of Budzow, Poland,.jpg
	18460A ibid envelope.jpg