

km 0,5 1 1,5 2
 Scale 1:50,000 (1cm = 500m) if this is A4
 Contours 10m : 50m

Bimblebox Nature Refuge


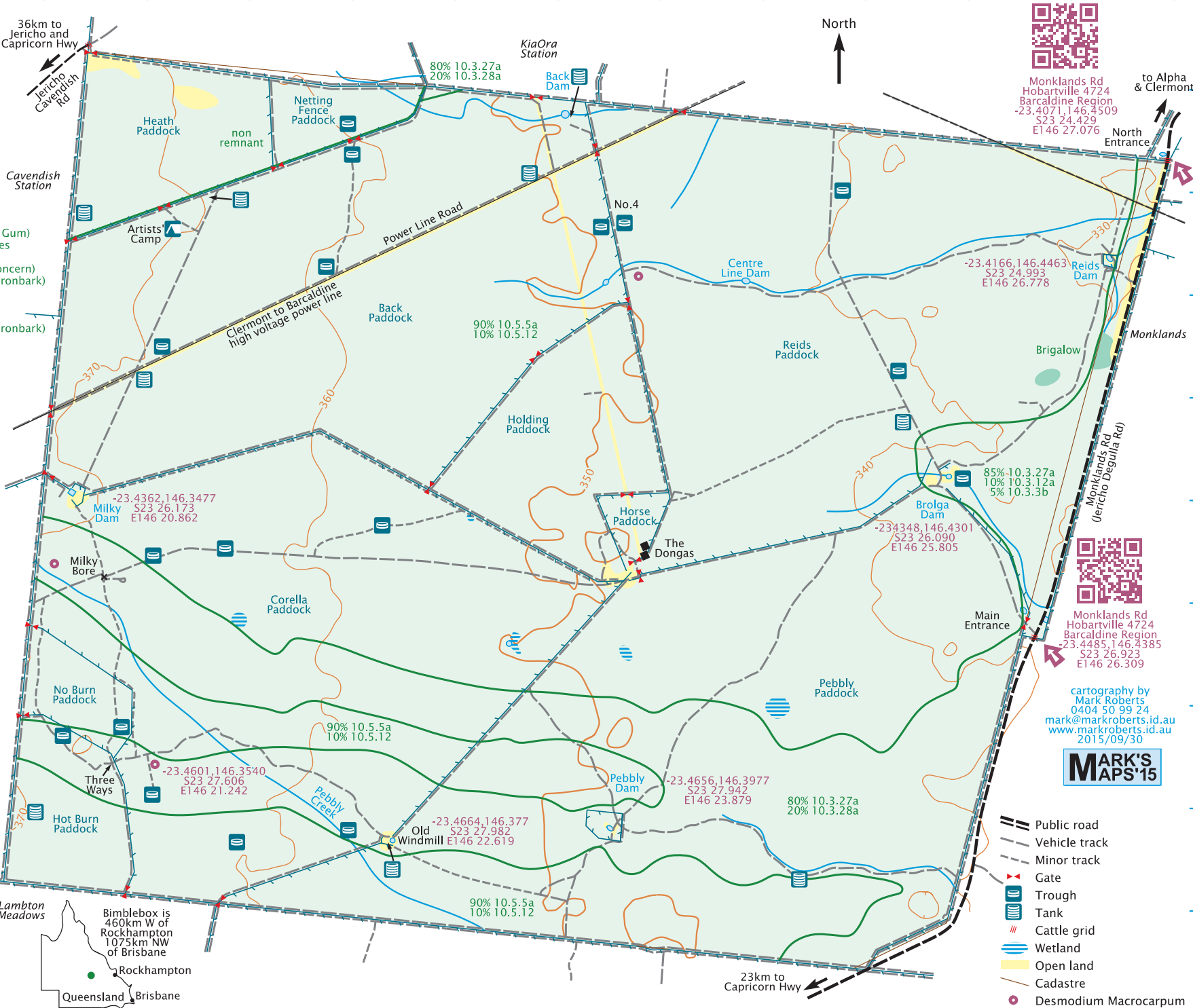
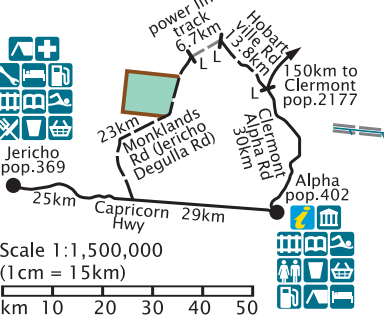
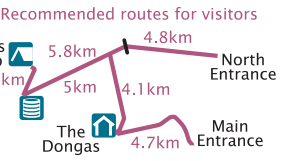
aka Glen Innes +61 7 4985 3474
 www.bimblebox.org bimblebox@gmail.com
 79.8km2

Desert Upland Regional Ecosystems

- 10.3.12a *Corymbia plena* and *dallachiana* (Ghost Gum) open woodland on sandy alluvial terraces
- 10.3.27a *Eucalyptus populnea* (Bimble Box) open woodland on alluvial plains (Of Concern)
- 10.3.28a *Eucalyptus melanophloia* (Silver-leaved Ironbark) on sandy alluvial fans
- 10.3.3b *Acacia harpophylla* (Brigalow) open woodland on alluvial plains
- 10.5.5a *Eucalyptus melanophloia* (Silver-leaved Ironbark) open woodland on sand plains
- 10.5.12 *Eucalyptus populnea* (Bimble Box) open woodland on sand plains



Scale 1:15,000 (1cm = 150m)
 m 100 200 300 400 500



Monklands Rd
 Hobartville 4724
 Barcardine Region
 -23.4071, 146.4509
 S23 24.429
 E146 27.076



Monklands Rd
 Hobartville 4724
 Barcardine Region
 -23.4485, 146.4385
 S23 26.923
 E146 26.309

cartography by
 Mark Roberts
 0404 50 99 24
 mark@markroberts.id.au
 www.markroberts.id.au
 2015/09/30



- Public road
- Vehicle track
- Minor track
- Gate
- Trough
- Tank
- Cattle grid
- Wetland
- Open land
- Cadastrate
- Desmodium Macrocarpum