

# Medieval and Post-Medieval Agricultural Features in North-West Wales

Report on scheduling enhancement study

Part 1: Report and gazetteer



Ymddiriedolaeth Archaeolegol Gwynedd  
Gwynedd Archaeological Trust

# Medieval and Post-Medieval Agricultural Features in North-West Wales

## Report on scheduling enhancement study Part 1: Report and gazetteer

Project No.: G2156

Report No.: 1162

Prepared for: Cadw

Date: February 2014

Written by: Jane Kenney

Illustration by: Jane Kenney

Cyhoeddwyd gan Ymddiriedolaeth Achaolegol Gwynedd  
Ymddiriedolaeth Archaeolegol Gwynedd  
Craig Beuno, Ffordd y Garth,  
Bangor, Gwynedd, LL57 2RT

Published by Gwynedd Archaeological Trust  
Gwynedd Archaeological Trust  
Craig Beuno, Garth Road,  
Bangor, Gwynedd, LL57 2RT

Cadeiryddes/Chair - Yr Athro/Professor Nancy Edwards, B.A., PhD, F.S.A.  
Prif Archaeolegydd/Chief Archaeologist - Andrew Davidson, B.A., M.I.F.A.

Mae Ymddiriedolaeth Archaeolegol Gwynedd yn Gwmni Cyfyngedig (Ref Cof. 1180515) ac yn Elusen (Rhif Cof. 508849)  
Gwynedd Archaeological Trust is both a Limited Company (Reg No. 1180515) and a Charity (reg No. 508849)

# THE MEDIEVAL AND POST-MEDIEVAL AGRICULTURAL FEATURES IN NORTH-WEST WALES SCHEDULING ENHANCEMENT 2013-2014

GAT PROJECT NO. G2156

GAT REPORT NO. 1162

## Part 1: Report and Gazetteer

### Contents

Summary.....	3
1. INTRODUCTION .....	3
2. METHODOLOGY .....	3
2.1. Aims and objectives .....	3
2.2. Desk Top Study.....	3
2.3. Fieldwork .....	5
2.4. Report.....	5
3. HISTORICAL BACKGROUND.....	5
4. RESULTS .....	7
4.1. Sheep farming related structures .....	7
4.2. Peat cutting.....	16
4.3. Warrens and pillow mounds.....	19
4.4. Dovecotes.....	21
4.5. Corn drying kilns .....	22
4.6. Charcoal burning and potash kilns .....	23
4.7. Medieval Parks.....	24
5. DISCUSSION.....	26
5.1. Scheduling.....	26
5.2. Future research.....	28
6. ACKNOWLEDGEMENTS.....	29
7. REFERENCES .....	29
8. APPENDIX I: Gazetteer of sites visited.....	33
9. APPENDIX II: Full gazetteer of sites.....	42
9.1. Charcoal burning site .....	42
9.2. Corn driers.....	42
9.3. Deer parks .....	42
9.4. Dovecotes.....	42
9.5. Peat cutting sites.....	43
9.6. Warrens and pillow mounds.....	58
9.7. Potash and kelp kilns.....	59
9.8. Sheepfolds, pens and other related features .....	59
10. FIGURES AND PLATES .....	157

### Figures

Figure 1. The distribution of sheepfolds and shelters

Figure 2. The distribution of different types of sheepfolds

Figure 3. Multicellular sheepfold in Cwm Caseg (PRN 936) on 1889 (left) and 1913 (right) 25 inch maps, showing sub-division and additions of pens

Figure 4. Multicellular sheepfold in Cwm Llafar (PRN 38214) as shown on 1889 25 inch map; note projection to the north leading to sheepwash

Figure 5. Multicellular sheepfold in Cwm Anafon (PRN 38208), as shown on 1889 25 inch map, next to the river but with no obvious washpool

Figure 6. Multicellular sheepfold in Llandygai, SW of Penrhyn Quarry (PRN 29989) as shown on 1889 25 inch map

Figure 7. Multicellular sheepfold, Llanberis (PRN 39212) as shown on 1889 25 inch map

Figure 8. Multicellular sheepfold in Llanllyfni (PRN 25757) as shown on 1889 25 inch map

Figure 9. Multicellular sheepfold in Clynnog (PRN 14510) as shown on 1889 25 inch map

Figure 10. Multicellular sheepfold in Waenfawr (PRN 39612) as shown on 1889 25 inch map

- Figure 11. Multicellular sheepfold in Ffestiniog (PRN 6115) as shown on 1889 25 inch map  
 Figure 12. Multicellular sheepfold next to Cwm Bychan farmhouse, Llanbedr (PRN 38215) as shown on 1889 25 inch map  
 Figure 13. Plan of cwt myn (PRN 37693) as published by Gwenno Caffell (Caffell 1988, 81)  
 Figure 14. Plan of possible cwt myn (PRN 12349) after Davidson (2010, figure 3)  
 Figure 15. Pant Mawr and sheep farming related sites  
 Figure 16. Location of peat cutting sites  
 Figure 17. Location of other sites  
 Figure 18. Location of Fron Goch Warren  
 Figure 19. Aerial photograph of Fron Goch Warren  
 Figure 20. Corn driers from recent excavations

### **Plates**

- Plate 1. Shelter fold north of Tal y Fan (PRN 38580)  
 Plate 2. Multicellular sheepfold on Y Gym (PRN 39207)  
 Plate 3. Multicellular sheepfold on Y Gym (PRN 39207), from south-west  
 Plate 4. Multicellular sheepfold in Cwm Llafar (PRN 38214), with washpool and dam  
 Plate 5. Multicellular sheepfold in Cwm Anafon (PRN 38208)  
 Plate 6. Multicellular sheepfold in Cwm yr Afon Goch (PRN 39202)  
 Plate 7. Cwt Myn at Tal y Waen from the north (PRN 37693)  
 Plate 8. Cwt Myn at Tal y Waen from the east (PRN 37693)  
 Plate 9. Fox trap on the pass between Glasgwm and Aran Fawddwy (PRN 38234) (photograph by Arwel Roberts)  
 Plate 10. Cwt Dafydd Rhos (Foel Grach mountain hut) in winter (PRN 38522) (photograph by Wendy Whitby)  
 Plate 11. Foel Fras shelter (PRN 38623)  
 Plate 12. Interior of the roof of the Foel Fras shelter (PRN 38623), showing construction  
 Plate 13. Llwytmor Bach shepherd's hut (PRN 55484)  
 Plate 14. Sheepfold complex in Pant Mawr (PRN 55470)  
 Plate 15. Sheepfold complex in Pant Mawr (PRN 55472)  
 Plate 16. Collapsed shelter for people or ponies in Pant Mawr (PRN 55474)  
 Plate 17. Figure-of-eight shaped sheepfold in Pant Mawr (PRN 55475)  
 Plate 18. Cwt Jacob in Pant Mawr (PRN 55476)  
 Plate 19. Sheepfold in upper part of Pant Mawr (PRN 55477)  
 Plate 20. Shepherd's hut in upper part of Pant Mawr (PRN 55479)  
 Plate 21. Peat house near Carndochan (PRN 55414)  
 Plate 22. Peat house north of Tal y Fan (PRN 4713)  
 Plate 23. Peat house west of Ffriddlys (PRN 6096), with possible cowshed in background  
 Plate 24. Peat stack in Nant y Benglog, Capel Curig  
 Plate 25. Remains of peats left on peat stack near Bryn Tyrch Uchaf, Capel Curig (PRN 37534)  
 Plate 26. Peat stand or stool west of Llyn Eiddew Mawr, Harlech (PRN 29227)  
 Plate 27. Peat stand or stool near Castell Carndochan (PRN 55413)  
 Plate 28. Pillow mound in Fron Goch Warren (PRN 38349)  
 Plate 29. Multicellular sheepfold, Cwm Caseg (PRN 936), showing underlying earlier field system



# **THE MEDIEVAL AND POST-MEDIEVAL AGRICULTURAL FEATURES IN NORTH-WEST WALES SCHEDULING ENHANCEMENT 2013-2014**

**GAT PROJECT NO. G2156**

**GAT REPORT NO. 1162**

## **Part 1: Report and Gazetteer**

### **SUMMARY**

This report describes the results of a scoping study on medieval and post medieval sites related to agriculture and subsistence including sheepfolds, rabbit warrens and peat cutting. Other miscellaneous sites are also included, such as dovecotes and deer parks. Sites recorded on the Gwynedd Historic Environment Record (HER) and National Monuments Record (NMR) were considered. Their function and social and economic importance was investigated, and the existing level of statutory designation was established. Issues relating to scheduling these sites are considered and some sites are proposed for scheduling.

### **1. INTRODUCTION**

This report forms part of a wider pan-Wales project which aims to assess all classes of medieval and post-medieval sites for scheduling enhancement. The project is coordinated through regular meetings attended by Cadw and the Welsh Archaeological Trusts. This part of the project aims to investigate sites related to agriculture and subsistence including sheepfolds, rabbit warrens and peat cutting, few of which are currently scheduled.

These are sites that are often over-looked and under-appreciated yet they formed a critical part of the agricultural regime, especially in the uplands. The economy of north-west Wales cannot be fully understood without considering these apparently minor sites, and important aspects of daily life will be over-looked if they are ignored. Their importance is almost always in combination with other sites and rarely in isolation, making their significance difficult to establish in the HER and NMR where sites are represented as unconnected dots. In most cases it also makes it difficult to argue for their scheduling, but an attempt has been made to assess scheduling criteria in relation to these sites, with an approach to scheduling suggested.

### **2. METHODOLOGY**

#### **2.1. Aims and objectives**

The aim of this scoping project is to identify sites of medieval and post-medieval date which are not represented, or are underrepresented, within the record of statutory protected sites.

The following objectives have been achieved by fulfilling this aim:

- Identification of the resource
- Assessment of the resource in a national and regional context
- Enhancement of Historic Environment Record

This project aims to contribute to Welsh Government priorities by identifying new sites and assessing the status of known sites. This will allow the designation of heritage assets, their protection and management.

#### **2.2. Desk Top Study**

The desk-based study focussed on the compilation of material from the Gwynedd Archaeological Trust Historic Environment Record (HER) and National Monuments Record (NMR). These were combined into a database with grid references allowing comparison to other source material through a Global Information System (GIS), in this case MapInfo. The information in the basic database was supplemented by and checked against primary

and secondary documentary sources. The limited resources for the study have meant that the only primary sources regularly used were maps, mainly the 25 inch County Series maps dating in this area from 1888. Where these were not available, e.g. for the higher mountains, 1:10560 scale maps dating from 1891 were used. Using MapInfo the locations of as many sites as possible were compared to these maps to establish whether the site was shown on the maps and what form it took. However it was not possible to check all the sites, and the descriptions in the HER and NMR records have been used for assessing many of the sites.

Full aerial photographic coverage of the area has been supplied by Cadw to the HER and this provided an additional check on sites, not all of which appeared on the maps. Published and unpublished primary and secondary sources allowed the construction of historical and functional backgrounds to the sites and often allowed improved interpretations of specific sites compared to those given in the HER and NMR. Some of these sources also allowed additional sites to be added to the database that had not previously been included in the HER or NMR. Some of these were excavated sites too recently discovered to be entered in the HER but some are sites discovered some years ago that seem to have been neglected largely because they were considered of minimal significance. However this project did not specifically aim to add new sites, of which very many could be found, especially from the map evidence.

This study has concentrated on specific categories of sites missed by other scheduling enhancement projects. These form a rather haphazard group but mainly include agricultural features located away from the farmyard and excluding roofed buildings. The specific classes of sites investigated are: sheepfolds and shepherd's shelters, rabbit warrens, dovecotes, deer parks, corn drying kilns, structures relating to peat cutting and drying, charcoal burning, and kilns used for kelp and bracken burning. Field systems will be examined in a separate part of the project next year. The current work should help in the interpretation of types of field systems, particularly in the uplands.

Roofed buildings such as barns have been excluded from this study because these form a specific field of study of their own and have been included in other projects. The only exceptions are dovecotes, included because they have not been assessed elsewhere, and shepherd's shelters, few of which retain their roofs and merge with the variety of small pens and folds that form a major part of this study. The concentration on structures away from farmyards has meant that pig sties and cow sheds have been excluded from the study. The corn drying kilns included are field corn driers, which are not associated with mills and are not roofed buildings.

Out of all the site-types corn driers are the only ones that are predominantly medieval in date. This is largely because detecting medieval examples of many of the other classes would require resources well beyond this study, including excavation. The vast majority of the sites in the database are therefore post-medieval in date, generally dating after 1750.

Forming the initial database was more complex than in other studies of this type as small structures and folds are recorded under a wide range of site-types. In both the HER and NMR the list of hut platforms, hut circles, long huts and longhouses was scanned briefly for potential sites, especially where these were listed as post-medieval or unknown in date. Most sites recorded as "enclosure" are small fields but this site-type often includes sheepfolds, so this category was searched quite intensively for references to possible folds. Larger stock enclosures were not included as they will be considered in the field systems report next year, but some sites included as stock enclosures have been reassessed as sheepfolds because they are marked on the maps as such. Similarly "huts" of medieval, post medieval or unknown date include sheep and shepherd's shelters, and where possible these were identified. Some of the sites were inspected in some detail and compared to the 25 inch County Series maps, revealing numerous sheepfolds listed as other site types and occasionally resulting in a site listed as a sheepfold being identified as the remains of a roofed building or other structure. However the number of sites involved meant that the majority could not be inspected individually in this way and the text descriptions in the HER and NMR had to be relied on.

Hafotai (upland summer dwellings) were a particular problem as they are a critical part of medieval upland stock management but are beyond the scope of this project, having already been included in the Deserted Rural Settlements project (Jones 1998 and 1999). However distinguishing between later shepherd's shelters and genuine hafotai related to cattle transhumance in the records is difficult. Many sites that appear to be much too late in date to be genuine hafotai are listed as such, partly because there is some confusion about definitions, with "shepherd's hut" often being used as synonymous with "hafoty". Where it appears that a site recorded as "hafod" or "hafoty" may actually be a late shepherd's shelter this has been included but many will have been missed as only an in-depth study could clarify the difference between these sites.

The Uplands Initiative for Wales has provided a large proportion of the sites in the database. This initiative started in 1987, with the first field work done in 1989, with the aim of concentrating resources on recording and investigating upland archaeology throughout Wales (Silvester 2003a, 14-17). As well as the NMR records the reports for the individual areas surveyed within north-west Wales have been consulted (Hayman and Horton 2010, 2011; Railton 2011; Schofield 2004, 2005, 2006, 2008a, 2008b, 2012a, 2012b).

The number of sheepfolds listed in the HER and NMR is very large but this is only a small proportion of the sheepfolds shown on the County Series maps, and in addition there are many too early or too small to have been surveyed by the Ordnance Survey. Sites listed in the database have been identified and recorded as part of numerous different projects, many as part of the Uplands Initiative and Tir Gofal. The coverage is therefore very variable with one area very closely studied while another just over a boundary wall is devoid of records, although clearly not of features. Even within a studied area comparison of the HER, NMR and 25 inch County Series maps can show many sheepfolds still not recorded. No attempt has been made during the current project to correct this as the numbers involved would be several times what are included in the catalogue and to achieve this evenly over all north-west Wales would require a very considerable commitment of time.

Most of the sheepfolds currently scheduled are only incidentally included as they have been built over the actual object of the scheduling. Many of these sheepfolds have not been included in the database unless they have been recorded separately, as the existing records would require splitting into period related records and again that would take considerable time.

### **2.3. Fieldwork**

The size of the database and the limited time available meant that only a very small proportion of sites could be visited in the field. The choice of these sites was based on information in the database that indicated density of sites, good preservation or other factors indicating possible schedulable quality. However as the volume of sites prevented detailed assessment of all of them the selection for field visits relied quite heavily on the author's pre-existing knowledge, leading to a bias in the northern part of Gwynedd. It is important in future to correct this bias and to extend more fieldwork further south. Relevant new sites found during field visits have been given Primary Record Numbers (PRNs) and added to the database.

### **2.4. Report**

This report describes the background and methodology of the project, the results of the survey, and provides recommendations for scheduling and future research. The report incorporates a catalogue of sites (appendix II). This catalogue is a basic list with minimal details but has been generated from the project database, which holds more information. For those sites visited in the field there are full descriptions in appendix I. The Access database that accompanies this report is designed to aid input into the HER.

## **3. HISTORICAL BACKGROUND**

The nature of the features included in this study mean that the concentration is on the uplands of Gwynedd. Although some lowland areas are included in relation to the dovecotes and corn driers, this is largely a study of upland farming. North-west Wales has extensive uplands, which preserve large numbers of sites demonstrating how they were used and occupied from the medieval period onwards.

In the uplands in the medieval period cattle were the main livestock but sheep were also present. There seems to be a difference of opinion about when sheep out-numbered cattle in the mountains. Wiliam (1986, 5) states that from the 16<sup>th</sup> century sheep "were the mainstay of the hill farming economy, outnumbering cattle by five to two", yet George Kay writing in the late 18<sup>th</sup> century claimed that in Caernarvonshire cattle were the most common livestock, although most farms also had a few sheep (Kay 1794, Caernarvonshire 9). Powell (2007, 156) argues that while there were a significant number of sheep kept in the 17<sup>th</sup> century in Snowdonia they were a much lower proportion of the value of each farm than the cattle. There is agreement that the increase in scale of sheep farming on the uplands started in the 18<sup>th</sup> century and by the end of that century cattle were largely restricted to the lowlands and sheep dominated on the hills (Wiliam 1986, 82; Powell 2007, 157). In the late 18<sup>th</sup> century Aikin (1797, 94-96) describes the "vast numbers" of both sheep and cattle grazing on the slopes of Snowdon.

However arable and pastoral farming were completely interdependent and all farms would have been mixed to some extent, even those high in the hills. Arable fields were required to grow fodder for livestock as well as food for people and on small farms a few cows were often kept almost entirely for their manure to benefit the crops (Wiliam 1986, 3-4, 78). Hay was a very important crop and in Snowdonia about a quarter of the land was set aside for this (Wiliam 1986, 86). Some land was under arable cultivation at high altitude in the medieval period and later (Leighton and Silvester 2003). Hyde Hall records wheat grown in small quantities near Llangelynin old church about 290m OD above the Conwy valley (Hyde Hall 1952, 72). Such small areas of arable would feed the farmer's family and livestock, rather than being for sale. However commercial crops could be grown in the valleys; Aikin (1797, 110) describes quantities of barley, wheat and hay, as well as oats in the Conwy valley in the late 18<sup>th</sup> century.

Hill farming was in no way a subsistence existence; even the smallest farms were tied to the market economy as they sent livestock away with the drover and sold the fleeces of their sheep (Wiliam 1986, 7). Although in the 17<sup>th</sup> and 18<sup>th</sup> centuries outsiders saw the hills as unproductive and infertile and thought the people impoverished actual historical evidence demonstrates that hill farms in north-west Wales were more prosperous than lowland farms and had more available cash. The large areas of pasture available to upland farms meant that much larger numbers of stock could be kept than on lowland farms and the concentration on rearing livestock for sale maximised the advantages of land. This created cash surpluses on upland farms long before lowland farms achieved this and the prosperity was handed down the generations. The scarcity of arable cultivation that was often commented on was generally a deliberate choice to concentrate on the more lucrative livestock and buy in corn (Powell 2007).

Up until the early 17<sup>th</sup> century land in the hills was owned by numerous small landowners, having been divided up over centuries by partible inheritance, but from the 17<sup>th</sup> century larger estates expanded and the number of small owners declined (Wiliam 1986, 4). By the 19<sup>th</sup> century a large proportion of the land was owned by a very few large landowners and most farmers were tenants (Wiliam 1986, 12), although this did not hinder their ability to make money and some landowners chose to rent and live on upland farms where the money was to be made, while renting out their own lowland property (Powell 2007, 156). Only with the increased sale of land after the First World War did small landowners increase in number again to allow farmers to own their farms (Wiliam 1986, 12).

The uplands of north-west Wales are well known for the hafod/hendre system of transhumance. The livestock, both cattle and sheep, were taken to the hills in spring to take advantage of the upland grazing and so that the crops and hay in the valleys could grow undisturbed. Some of the family stayed in the hills with the animals to look after them and milk them and make cheese (Wiliam 1986, 8; Davies 1979, 20). The hafoty (plural hafotai) was the dwelling in the uplands where they lived during the summer and the hafod (plural hafodydd) was the upland pasture. The home farm in the valley was the hendre (Wiliam 1986, 83; Davies 1979).

In the medieval period hafodydd were largely synonymous with ffriddoedd. Although the term ffridd originated meaning woodland or scrub it was largely applied in Wales to heathland and came to mean upland pasture, especially the summer pastures, i.e. hafodydd. The friddoedd were often vaccaries, i.e. cattle ranches, and it was not until the 18<sup>th</sup> century that they were particularly associated with sheep (Longley 2006, 75-6).

The true hafod/hendre system was essentially medieval and had been in decline since the 16<sup>th</sup> century (Wiliam 1986, 8; Davies 1979, 18). George Kay in 1794 could find no evidence for the custom in Caernarvonshire (Kay 1794, Caernarvonshire, 17). However, Pennant (1883, 270) reports the use of hafotai near Cwm Bychan and on Snowdon in the late 18<sup>th</sup> century, where men harvested hay and tended the herds and women milked the cattle and made butter and cheese. He even dined with a farmer and his family in a hafoty in Cwm Dyli during the hay making (p339). Hubback (1987, 59) records that in the 18<sup>th</sup> century the permanent farms in Nant Ffrancon still had hafodydd in the cwms along the west side of the valley. Hyde Hall (1952, 18) notes the use of hafodydd in early 19<sup>th</sup> century, but by that time, although the old buildings may have been used for shelter most people came back down to the valleys to sleep and did not stay all summer in the hafoty. However a few hafotai may have been used in the old way into the 19<sup>th</sup> century (Davies 1979, 18-19).

Many of the 16<sup>th</sup> century hafotai became permanent dwellings and the hafodydd were extended further up the hills (Wiliam 1986, 9). Some of the higher hafotai were later adapted as shepherd's huts. This change of use makes the identification of hafotai archaeologically more difficult. It must be remembered that hafotai were used in relation to milking cattle and would have been on the better upland pastures. When sheep farming expanded in the 17<sup>th</sup> and 18<sup>th</sup> centuries and sheep walks were enclosed these were generally areas that had

previously been used for sheep, goats and dry cattle (Wiliam 1986, 9) and would not have had hafotai. However some high but fairly sheltered valleys do have the remains of medieval or early post-medieval hafotai with sheepfolds and shepherd's shelters built over them. True hafotai can sometimes be identified by the presence of two buildings, a house and a cowhouse, although earlier examples were longhouses with the livestock kept in the same building as the people (Wiliam 1986, 83). They often have small paddocks attached and in general are much more collapsed and over grown than the later structures relating to large scale sheep farming.

In the lowlands cattle rearing was also important. In the 18<sup>th</sup> century Anglesey, once famed for its corn production, was given over almost entirely to cattle according to Kay (1794, Anglesey 24). Like the uplands lowland cattle farming concentrated entirely on stock rearing for sale and it is claimed that very little milk was produced, with Anglesey being barely self-sufficient in butter and cheese in the 18<sup>th</sup> century (Wiliam 1986, 82; Davies 1810, 315). However both the focus on cattle to the exclusion of all else and the absence of dairy products for sale is challenged by Pennant who records that in 1770 over 90,000 bushels of corn were exported from Anglesey and he also saw butter being exported from Dulas Bay in small boats (Pennant 1883, 23, 54). Aikin (1797, 129) also says that there was much corn on Anglesey, as well as sheep and cattle.

## 4. RESULTS

### 4.1. Sheep farming related structures

#### *Sheep farming and sheepfolds*

Mountain sheep farming is quite different to lowland farming and requires specific types of folds and other structures but also a particular type of sheep. Some of the practices have changed significantly in the late 20<sup>th</sup> century with the introduction of mechanisation, although the conditions in the mountains are much the same. The sheep may have changed a little since the early 19<sup>th</sup> century when mountain sheep were noted to be small and tough, but their meat was considered particularly good (Youatt 1837, 274-6). In particular sheep had to be able to take care of themselves on the rough mountain terrain and in the wild, unpredictable weather. Aikin (1797, 32, 94-96) describes the mountain sheep as so independent that they acted like wild animals, taking care to protect themselves against predators.

One important difference between upland and lowland flocks is that the former have a territory in which they will stay without being fenced. Within this territory they know the landscape and where to shelter when the weather is bad, enabling them to survive much of the worst winter weather. This territory is known in Welsh as *cynefin* and mountain ewes are taught their *cynefin* by their mothers and pass the knowledge on to their lambs. Mountain sheep are therefore sold with the land and are sold at a premium (Firbank 1997, Hubback 1987, 114). When rams from other flocks or regions are brought in for tupping the ewes are brought down below the mountain wall so that the rams are kept off the mountain, where they would get lost (Hubback 1987, 116).

If new sheep are to be introduced to the mountain from outside they have to be taught to recognise their new *cynefin*. They are kept in a pen on the mountain overnight with a shepherd and his dogs in attendance to protect them until they learn their territory (Bowen 2009, 4-5). Many upland folds and pens, especially those with shepherd's huts can be attributed to this process. Bowen (2009, 4-5) gives the example of a very small sub-circular pen such as can be seen in very large numbers in the hills which he identifies with this function. In the late 19<sup>th</sup> and 20<sup>th</sup> centuries only small numbers of sheep would have been introduced in this way, but as hill sheep farming increased in the 18<sup>th</sup> century large numbers of new sheep must have been brought in. It is probable that many huts and folds relate to this period.

Lowland sheep were of a different kind. Youatt (1837, 272-274) praises the Anglesey sheep as having fine wool, "a great aptitude to fatten" and for being prolific breeders. By the early 19<sup>th</sup> century the breed had been improved by crossing with other breeds but Youatt believed that the native breed had a freckled or dun-coloured face, although he reports dark-faced sheep in northern Anglesey, supposedly the descendants of survivors of a ship wreck. Aikin (1797, 129) noted that the sheep in Anglesey had their legs tied together to allow them to walk but not to jump the walls.

Mountain sheep from the 18<sup>th</sup> century onwards are generally considered to have been kept for meat rather than wool (Wiliam 1986, 82; Powell 2007, 157), although in Merionethshire their wool was used in the local production of woollen cloth especially round Dolgellau and Machynlleth (Aikin 1797, 70-73; Pennant 1883, 228). The exact details of sheep management varied across north-west Wales, even amongst hill farms. George Kay states that in Caernarvonshire only the wethers were sent into the hills, with the ewes and lambs being kept

on low ground, while in Merionethshire the sheep were always kept on the mountain, except the ewes which were brought down just for lambing (Kay 1794). In many places yearling sheep were sent to winter on lowland pastures (Firbank 1997, 48; Hubback 1987, 116; Youatt 1837, 275), a practice that still continues but now Anglesey provides the wintering pastures. Before road transport was available the sheep were walked to and from their wintering grounds. In the 1930s sheep from Dyffryn Mymbyr went to the Conwy Valley and were walked home and turned on to the mountain in the spring (Firbank 1997, 48).

The specific needs of hill sheep farming dictated the type of structures that were used in the management of the flocks. Types of sheepfolds are listed by Johnson (1998, 31-40) as multicellular sorting folds, washing folds, drying folds, cynefin folds, lamb pens, milking pens and fox traps. Gathering and sorting folds tended to be larger and more complex with some of the other types being very simple and often extremely small.

The flocks were gathered at specific times of the year, with four main gathers in the year to treat sheep and select ones for slaughter and sale (Bowen 2009). The first gathering of the year was in late March when the ewes were brought down to lamb. Gathered ewes were penned, checked and sorted; two year olds were taken to bottom land so a close eye can be kept on them during lambing while older ewes kept in the ffridd (the enclosed land below the mountain wall) (Firbank 1997, 36, 47). Lambing required special care and additional shelters. Youatt (1837, 499) specifically mentions the need to construct a small fold in the most sheltered corner of the lambing field. These “corners” or temporary pens made in the corners of fields to hold ill ewes with their lambs were certainly used into the mid-20<sup>th</sup> century (Firbank 1997, 48).

Shearing was also a major function of the gathering folds. Shearing often took place in the hills to reduce pressure on the in-bye land at a time of year when hay making was a priority (Bowen 2009). Prior to shearing the sheep were usually washed and many sheepfolds are located adjacent to streams in which washpools could be created. Gathering the sheep also enabled them to be treated for diseases. Youatt (1837) lists the large number of diseases that can afflict sheep and require constant observation. To check the condition of sheep they need to be gathered and sorted and individuals separated for treatment, and this often requires subdivided folds. Even in the early 19<sup>th</sup> century that treatment was often likely to include bleeding as described by Youatt (1837, 483-4).

Sheepcotes (“a farm devoted to the keeping of sheep” (Kissock and Johnston 2007, 2)) consisting of one or more sheephouses enabled sheep to be kept on the uplands of South Wales all year. These appear to have been used from the late medieval period onwards and the sheep were kept in the sheephouses and fed throughout the winter (Kissock and Johnston 2007). In north-west Wales farmers were resistant to keeping sheep inside during the winter. Lord Penrhyn attempted to keep his sheep in Llanllechid in sheds over winter but it is expensive in hay and not appreciated by the tough mountain sheep, so the fashion did not spread (Hubback 1987, 80; Jones 1981, 87). While Youatt (1837b, 28) stressed the importance of shelter for sheep he advised against keeping sheep inside buildings. What he did recommend for winter shelter was numerous circular enclosures built on dry ground with walls not less than 6 feet high (1.83m) (Youatt 1837b, 28). A large proportion of simple circular and rectangular folds on the hills are shelters of this sort, but other shelters were provided by building short sections of walling in exposed areas.

### ***Previous study, dating and quantification***

(See Figure 1 for location of specific sites mentioned.)

Sheepfolds and related structures have largely been ignored by archaeologists and historians. Wiliam (1986, 5) explicitly excludes them from his study of farm buildings, because they are not roofed buildings, despite recognising the importance of sheep farming. Archaeologists have tended to ignore them because they are generally late in date. This has changed in recent years due to the Upland Initiative run by the Royal Commission on the Ancient and Historical Monuments of Wales (RCAHMW), which records features of all dates, and has resulted in the identification of small sheepfolds and shelters, which would be otherwise unrecorded. The only detailed work done on sheepfolds in the area is Fiona Johnson’s dissertation on multicellular sheepfolds (Johnson 1998). Her data has not previously been added to the HER, although several of the sites have been recorded on the NMR, and her work provides the most detailed descriptions of these folds available.

The Ordnance Survey 25 inch maps show sheepfolds in great detail; the large majority of which are labelled as sheepfolds. It can generally be assumed that the map makers were correct and that these labels indicate the use of the features as sheepfolds at the date of the survey, even if they were originally built for different purposes. However it cannot be guaranteed that the surveyors identified all features correctly. PRN 5930, near Gerddi Bluog, Harlech, is labelled as a sheepfold but has steps to entrances that seem designed for people not sheep and

has a parch mark in the middle that has led to the suggestion that it was a Quaker grave yard (Cooke *et al* 2010). Certainly many sheepfolds marked on the maps may have originally have been dwellings, and the reuse of earlier site for sheepfolds is widespread. This seems to be particularly common at higher altitudes (Longley 2006, 68). Johnson (1998, 1677-8) concludes that reuse of earlier sites may be partly due to favourable locations but mainly to the supply of easily available building material. This may result in the fossilisation of parts of medieval or even prehistoric field boundaries in sheepfolds and certainly includes the use of almost unaltered ruined longhouses (e.g. long hut in Aber Valley (PRN 334)).

Very few sheepfolds are recorded on Anglesey. This is partly due to the concentration on cattle on the island. Many of the sheep present on the island today are hill sheep over wintering. However it is likely that there were some sheep in Anglesey in the 19<sup>th</sup> century kept on the higher, rougher areas and a small group of sheepfolds have been recorded on Mynydd Llwydiart, Pentraeth (PRN 9606, 9771, 9773, and 26146). The lack of folds in other suitable areas on Anglesey is largely due to a lack of detail survey like the Upland Initiative. Also sheepfolds on Anglesey are rarely labelled as such on the 25 inch County Series maps meaning that few are identified during Tir Gofal and other successor agri-environment schemes.

There is a considerable problem with dating sheepfolds and related sites. The County Series maps can be taken as a reliable indicator of the date of the final form of sites. Generally where sheepfolds are not shown on the first edition maps but appear on the second or third editions it can be assumed that these are modern sites, although occasionally ruined structures might be picked up by later surveys that had been missed earlier on. However appearance on the first edition map cannot indicate when the folds were constructed. Where folds reuse earlier structures, especially long houses, it is not clear when this change of use occurred.

The reliance on map evidence and the visibility of remains means that the vast majority of sites in the catalogue, at least in their present form, are late in date, with most being 18<sup>th</sup> or 19<sup>th</sup> century, if not later. The identification of medieval livestock folds and distinguishing them from collapsed later shelters and from hafotai and long houses would require much detailed fieldwork including excavation. The identification of these features could therefore not be achieved in the current project.

This project has made an attempt to quantify and roughly classify these structures, which can vary from large and complex gathering and sorting folds to tiny shelters for one or two animals. Pens for goats are also included as it is rarely possible to distinguish them from the records. Exact numbers are impossible as some sites include several separate folds, and as not all could be carefully checked some may have been given the wrong category. Figure 1 shows the distribution of sheepfolds and shelters across north-west Wales.

Multicellular folds (with more than 4 cells) have been distinguished from simpler folds, which have been divided into single-celled folds and slightly more complex examples with 2-4 cells, shepherd shelters or other features. There were 3511 sites that could be described as sheepfolds, pens or small enclosures to shelter sheep or goats collected from the HER and NMR. Of the 3171 examples categorised about 64% are simple, single folds; 30% are more complex but only 3.5% are multicellular (figure 2). The remainder are groups of single folds not separated in the records. Of the uncategorised sites most are described as shelters. These are often very small shelter folds but are often difficult to distinguish from shepherd's shelters or huts. One hundred and thirty five sites are described as shepherd's shelters or possibly for shepherds but it is unclear from many of the records, and probably from the surviving remains, whether there are huts or slight wind-breaks. Many of the more complex folds also have shepherd's huts attached.

### ***Simple folds***

The most common fold type is the simple sub-circular or sub-rectangular fold. These have a single cell or enclosure and are generally small, although larger, more amorphous folds might also be included in this class. Many of these simple folds have a single wall projecting from them to act as a shelter and to guide sheep into the entrance. Some have two walls creating a funnel towards the entrance. A particularly well preserved example of a shelter fold survives north of Tal y Fan (PRN 38580) (plate 1). This has a single sheep-creep style entrance in the east side and short walls funnelling in towards the entrance.

The simplicity of a fold cannot be taken as a chronological indicator as many of the simplest folds stand to a considerable height and are clearly quite recent in date. However, Hayman and Horton (2010, 13) consider that round folds are probably the earliest and found some around Arenig Fawr that were apparently superseded by rectangular or multicellular folds. They identify one round fold (PRN 38295) defined by an earthwork bank as possibly medieval. Other similar features are occasionally found elsewhere. A well-preserved example can be seen near Capel Curig (PRN 37257). The apparent bank is probably a much denuded wall entirely overgrown



with grass, which supports an early date. The size and shape is suggestive of use for sheep rather than cattle, and the very narrow entrance makes this identification almost certain.

Generally simple folds occur in higher locations but there are also a great many, usually rectangular or triangular in shape, that are built into the corners of field walls, and these can occur at much lower levels. It is therefore clear that these were used for a variety of functions at different stages in flock management. Folds built in field corners or against walls must date from at least the period that the walls were built. These are usually straight regular walls built in the late 18<sup>th</sup> or 19<sup>th</sup> centuries, often related to the enclosure of common land.

While some folds may be purely for shelter others are to contain the sheep either during the night or while some activity is carried out. Where this occurs other pens or cells may be added to the simple fold to allow for separating and controlling the sheep. Where a shepherd is required to be present at night during lambing or for other reasons a small hut may also be added.

### ***Sheepwashes and wash folds***

At least one of the functions of many folds was to hold sheep before or after washing. Washing the fleece before shearing was a wide spread practice (Youatt 1837, 546-7) that continued well into the 20<sup>th</sup> century as the price for a washed fleece was higher and washing made hand shearing easier. This washing was done about three days before shearing (Bowen 2009, 59); although Youatt (1837, 546-7) considered that it took about a week for the wool to dry thoroughly.

Ruck (1961, 51-52) gives a vivid description of sheep washing in the 1940s. A natural pool is used with a rough stone dam built up to raise the water level, and there is a pen beside the stream to hold the sheep until their turn to be thrown into the stream to be washed. In the Carneddau washfolds were often added to the complex multicellular folds, which were built adjacent to streams and often permanent or semi-permanent dams or weirs were built. Elsewhere a fold might not even be necessary where natural features constrained an area leading to a pool in a stream.

Folds designed for drying the sheep after washing would have to be quite large and in most cases sheep would be turned into an enclosed field rather than a fold. Neither Ruck (1961) nor Firbank (1997) mention special drying folds. However Francis Lynch has been shown folds in Denbighshire that were identified as drying folds and were located on ridges to catch the wind (Frances Lynch pers. comm.)

Machine shearing makes washing unnecessary so the practice died out but dipping is still carried out two or three times a year (Bowen 2009, 58). Dipping is done in enclosed tanks as it involves strong chemicals to kill parasites. Where streams were used this was purely for washing, and was a much older practice. Eighty six sites are recorded as sheepwashes or including sheepwashes and 9 sites have sheep dips.

### ***Multicellular sheepfolds***

In the brief analysis of the data collected for this project folds with over 4 compartments have been classed as multicellular. On this classification they are quite widely distributed, occurring in most of the higher mountain areas and occasionally in lower areas, but with a clear concentration in the Carneddau (Figure 2). However the classic multicellular sheepfold has many more cells and has a function in a specific type of sheep farming. These folds have a central, larger gathering fold surrounded by smaller pens (Figures 3-5, plates 2-6). The small pens were owned by individual farms, which maintained them, and the fold as a whole functioned within a system where many independent farms ran sheep on a common sheepwalk and gathered the sheep communally but sheared and treated them separately (RCAHMW 1956, lxxvii). The sheep were collected into the gathering fold and then sorted into the individual pens. The location of these multicellular folds is therefore generally determined by a central location to the hills from which the sheep are to be collected, closeness to a stream as they were washed before shearing, and reasonable access so that fleeces could be taken away. Johnson (1998) also suggests that a ready supply of building stone influenced their location, which may explain their siting in several cases on earlier settlement sites.

Multicellular sheepfolds of this large communal type are mainly concentrated on the Carneddau, where this communal system was most prevalent due to the number of small farmers, including those that worked in the quarries but still kept a smallholding and some sheep on the common. There are some outlying multicellular folds (Figure 2) in Llandygai (PRN 29989), Llanberis (PRN 39212), Llanllyfni (PRN 25757), Dolbenmaen (PRN 38982, 39062), and Llandeiniolen (PRN 29292), and it is assumed that these were associated with the

same type of communal system (Figures 6-8). Certainly some are close to quarries and were probably used by small holders (Johnson 1998, 152).

The date of the folds is uncertain. Many of the very regular ones must be 19<sup>th</sup> century, but many of the complex, curvilinear examples are shown on the OS manuscript map of 1810 and the RCAHMS consider them to be related to the increase in sheep farming that occurred in the 18<sup>th</sup> century (RCAHMS 1956, lxxvii). Some multicellular folds clearly grew incrementally as additional cells were added; the 25 inch maps show additions and sub-divisions to the large Carneddau folds. Some of these large sheepfolds are still in use and most have been maintained into the late 20<sup>th</sup> century. Some new ones are still constructed on the same general plan but using modern materials such as corrugated iron and block-work, e.g. at Hendre Blaen Lliw, Llanuwchllyn (PRN 17378) (Hayman and Horton 2010, 14). New folds can be found across the region but are recorded even less frequently than stone sheepfolds.

However some of the simpler, more widely scattered multicellular sheepfolds seem to have a similar layout to the large complex folds, with a central gathering fold. It is likely that these simpler folds were used in the same way but that fewer farms were involved. Examples of these folds can be found in Clynog (PRN 19382, 14510), Waenfawr (PRN 39612), Llanberis (PRN 39637), and Ffestiniog (PRN 6115). Fairly complex sheepfolds seem quite common in Dolbenmaen (e.g. PRN 38962 and 32561) (Figures 9-11). Some of these have pens laid out around a central enclosure, just like the larger folds. Other sheepfolds with several pens were used by single farms. One fairly simple example (PRN 39201, Johnson 1998, 66) was attached to Tal y Braich Uchaf farmhouse, Capel Curig and was almost certainly used just by that farm. A more complex example (PRN 38215) can be found adjacent to Cwm Bychan farmhouse, Llanbedr (Figure 12). This has 6 pens and an inscribed stone at the entrance is marked 'EVANLL' for Evan Lloyd who died 1785 (NPRN 24509). This is one of the few dated sheepfolds, although it is possible that the stone was reused from elsewhere. Many other farms have less complex sheepfolds adjoining them, which would be for the use of that farm e.g. Tal y Llyn Ogwen (PRN 29177) and Nant Col farm (PRN 27619).

### *Shelters and pens*

It is very difficult using the basic HER and NMR records to separate out different types of pens and shelters. The terminology used depends largely on the individual carrying out the recording. Pens can be the same as sheepfolds but the term is often used for much smaller structures, many of which may be for goats rather than sheep. The difference between sheep shelters, sheepfolds and pens is also difficult. This is made more complex by shelters for people and shelters for sheep or goats often not being distinguished in the record. This is often due to collapsed shelters being very difficult to separate out in this way even when inspected closely on the ground.

On exposed areas where there was inadequate natural shelter, especially from snow in winter, walls were often built purely to provide shelter for livestock. Short irregular sections between boulders or outcrops may be the remains of otherwise denuded earlier walls, often enclosing fields for cattle. However regular, well-built walls, often still surviving to some height but isolated from any field boundary are often shelter walls. Some are shown on the 25 inch maps and labelled as "sheep shelters". While some appear from the first edition map others were clearly built later and are only shown on the second edition map. Most are likely to be of 19<sup>th</sup> century date. While many are just short sections of straight wall, some are V-shaped, L-shaped or built in a cross, providing shelter from wind from different directions. Most shelter walls are for sheep but some might have been built for cattle. Two hundred and twenty two shelter walls have been identified from the HER and NMR but shelter walls have only been recorded where there has been an Upland Survey and even then the maps show that not all shelter walls have been spotted on the ground.

As discussed above many simple sheepfolds were mainly for shelter, especially those in high and exposed locations, but there were also many smaller, more casual shelters and pens, mostly sub-circular, built of local stone and sheltered behind crags or hillocks. They might be little more than a clearance in an area of boulders with the stones heaped up to form a crude wall. Some are more carefully constructed and might be triangular or rectangular, often using a crag as one side of the structure. Some are so small that they could only accommodate a couple of sheep and these might be more specifically to shelter lambs or individual injured animals, though it is often difficult to distinguish these from partly collapsed roofed shelters for shepherds. Other uses are also a possibility and some small pen-like structures were built as fox traps (see below).

Many of the small shelters and pens may not have been built for sheep. Geese were important in the uplands to eat the water snails that act as intermediary hosts to the liver fluke that could be so damaging to livestock. Geese were often kept in the farmyard, where they acted as guards before sheep dogs were common but some of the

small structures on the uplands must have been goose houses (Wiliam 1986, 32). Upland features that have been suggested as possible goose pens include PRN 54810, on the Ffridd Newydd on the lower slopes of Moel Llyfnant, Llanuwchllyn and PRN 54804, on the higher slopes of the hill at about 560m OD. The former is on improved pasture and the latter on rougher terrain but both are close to sheepfolds in area where liver fluke need to be kept under control. Another shelter, suggested as a possible goose pen (PRN 39991), on the other side of the hill was well-built and important enough to be shown as a square structure on the 1888 25 inch County Series map. As it is only 0.8m square internally it does seem too small even for a shepherd's hut (Hayman and Horton 2010). In general this is not a function considered by most fieldworkers and goose pens may account for many other small structures.

Goats were to be an important part of the upland economy. Most of the 18<sup>th</sup> and early 19<sup>th</sup> century writers mention that goats used to be common but had declined in numbers in the 18<sup>th</sup> century (Aikin 1797, 152; Hutton 1803, 138; Kay 1794, Caernarvonshire, 9). Pennant records that they were kept in the earlier 18<sup>th</sup> century to supply hair for wigs but as fashion changed they were kept mainly for milk and he mentions large herds in the 1770s (Pennant 1883, 331). Goats were also useful because they ate the grass on dangerous ledges reducing the temptation to sheep and cattle (Hubback 1987, 78).

Into the 19<sup>th</sup> century goats seem to have been largely feral and were exploited for milk without being specifically managed by the farmer. This led to the development of a very specific type of structure identified by Gwenno Caffell (Caffell 1988). These comprise a small pen with a roofed structure on one end resembling a miniature chambered tomb. They were known as 'cwtiau myn' (kid huts) and were used to milk feral goats that wandered freely and were wary of humans. The goats leave their new-born kids to go and feed. The farmer, on finding a goat kid, transfers it to the small chamber, where it cannot escape. The mother on returning and searching for her kid would enter the outer pen but be unable to reach the kid. The farmer would block the entrance to the enclosure, let the kid out to take half the milk then milk the goat himself. Several kids might be kept in the cwt so several goats would be attracted for milking at once.

The original site identified by Caffell is in Nant y Benglog, Capel Curig and despite her publishing her findings in 1988 only one other site was identified as a cwt myn until recently, (PRN 13250) at Cwm Farm, Clynnog. The original site had not even been recorded on the HER. It was recorded during an Upland Survey around Capel Curig (Kenney 2014), and has now been allocated PRN 37693 (Figure 13, plates 7 and 8). Two other cwtiau myn (PRN 37656, 37678) were also identified during the survey, fairly close together in the upper Nant Geuallt valley. A search of the database created for the present project identified another possible site. A small fold in Betws Garmon (PRN 38795) is described as having a modified area under a boulder described as a "cave", which sounds probable as a cwt myn. Many small folds incorporate boulders which could be used to create entirely enclosed chambers for kids, and it is likely that these sites were very numerous and wide spread, but they are unlikely to be identified and recorded without detailed fieldwalking.

One possible example of a cwt myn has been recently recorded in detail and partially excavated near Penrhyn Quarry, Bethesda (PRN 12349). This small structure had two cells, the narrowest of which, if the end had been roofed might have held a kid (Figure 14). The excavation recovered a sherd of late 18<sup>th</sup> or 19<sup>th</sup> century Buckley ware, supporting a late date for the structure (Davidson 2010).

Other features seem to be in locations that only goats could reach. A small pen inside a larger D-shaped enclosure above Capel Curig can only be reached by scrambling over crags (PRN 37429). It is perched on a ledge overlooking the valley below and its location makes it impossible to have been used for cattle and unlikely to have been for sheep. It is possible that the site was a larger version of the cwt myn and was used for milking goats.

In the late 18<sup>th</sup> century most cattle seem to have been kept out in the fields during the winter but improvers disapproved of this practice and cattle were increasingly kept in winter housing (Wiliam 1986, 87-89). Where cattle were brought inside during the winter they were not necessarily brought down to the farmyard but could be kept in field cowsheds, where hay was also stored to feed the cows and in some cases a herdsman lived out with them throughout the winter. These cowhouses or beudy often had a small yard to hold a hay stack and other fodder (Wiliam 1986, 89). Some of these cowsheds were built up on the ffriddoedd to make best use of the upland pasture which was also cut to provide fodder for the winter (Powell 2007, 156). The more recent ones are still roofed buildings and quite easy to recognise. They are excluded from this study but many of the "small miserable huts" built to house 1 or 2 cows reported by George Kay in the late 18<sup>th</sup> century (Kay 1794, Caernarvonshire 9) might now be indistinguishable from many other small structures and pens. The reuse of a

ruined beudy as a sheepfold also confuses the record although these can sometimes be distinguished on the 25 inch maps.

### ***Fox Traps***

Many folds contained fox traps (*corlan cadno* in Welsh (Arwel Roberts pers. com.)), but these are rarely recognised as such. While recording sites for the Tir Gofal scheme Clair Victoroff of GAT identified two fox traps from information gathered from the local farmers, but these are the only ones identified amongst the thousands of sites collected for this project. Fox traps must have been present in or near a large proportion of the sheepfolds and are clearly massively under recorded. The two recorded examples were in Llanyllyd and Capel Curig. A complex sheepfold at Mynydd Foel-isaf, Llanyllyd (PRN 19277) has a fox trap, which is a large rectangular enclosure orientated east-west. It has very high walls, 2.5m at the highest point, which are corbelled inwards at the top, and overhang by about 0.4m. The outsides of the walls are also curved. The sheep with young lambs were confined in the fox trap overnight. The fox would climb in over the wall and not be able to get out again due to the overhang. This was quite a high risk method as the shepherd had to get to the sheep in the morning before the fox had had time to kill the lambs. Victoroff recorded the story of a shepherd who in his rush to get to the trap in the morning had not had time to tie his bootlaces. When he got to the trap entrance he went in and bent down to tie his laces. The fox that was in the trap jumped onto his back and escaped ((PRN 19277: Mr Edwards pers. comm.).

The fox trap in Capel Curig (PRN 22572) was in a more isolated location and was smaller but again with overhanging walls. In this case a dead sheep would be placed inside and the fox would jump in and be trapped. Very similar traps are found in Cumbria, where they are called goose fields, as geese were sometimes used as bait (<http://www.cumbriahillfarming.org.uk/mireside/environment.html>). They seem to have been in use later in Cumbria than in North Wales as more survive in a well-preserved condition. They are small circular structures, and although open at the top, the walls are corbelled inwards so that the fox cannot get out. In the hills of Gwynedd a great many of small collapsed 'folds' or 'shelters', must actually have been fox traps. They may even account for some isolated possible 'roundhouses' found at fairly high altitudes. One feature recorded in the NMR (part of NPRN 417047, PRN 39333) is described as "a circular structure of quite carefully positioned stones, rather like the top of a well (an unlikely provision) 1.5m in diameter and 0.6m high" and was located close to a possible shepherd's hut. It seems likely that it was a fox trap.

During this project a well-preserved example (PRN 38234) was recorded on the pass between Glasgwm and Aran Fawddwy, north of Dinas Mawddwy. It is a sub-circular fold about 8m diameter internally but with no entrance (plate 9). It is identifiable as a fox trap by the horizontal stones projecting into the interior on the top of the wall, although few of these now survive and more are lost every year as the walls start to collapse. As well as the overhanging stones and the lack of an entrance the height of the walls, at least 2m high, show that this was a trap. Unusually there is also a well-preserved shepherd's hut inside the fold, which would have reduced its effectiveness as a trap, as the fox could jump onto the hut and escape over the wall. While it is possible that the hut was a later addition its purpose may have been to provide shelter and cover to the shepherd who waited in the hut to shoot the fox. The site is shown on the 1891 1:10560 map, where it is marked as a sheepfold, but not on later maps despite it being clearly visible as it is today, so perhaps this indicates that it went out of use by 1901.

### ***Shepherd's huts***

It has been difficult to distinguish shepherds huts from earlier hafotai. As discussed above the hafoty was a dwelling used by those caring for the cattle when they were brought up into the hills in the summer. This site-type has been studied in the Deserted Rural Settlements project and has been excluded from the present project. Hafotai would have been occupied all summer by several people, while many shepherd's huts are only large enough for one man and his dog, and it is unlikely that they would have stayed for long periods of time. This should make even late and well-preserved hafotai distinguishable from shepherd's huts but some hafotai were rebuilt or reused as shepherd's huts, and some of the more permanent, well-built huts look very similar to hafotai. There is also some confusion about definitions with some entries using the terms "hafod" and "shepherd's hut" as synonymous. This problem is highlighted by an example at Llwyn-du Parc, Dyffryn Ardudwy chosen as a classic example of "a complex of nineteenth-century sheepfolds" by Leighton and Silvester (2003, 38) yet recorded in the HER and NMR as hafotai (PRN 5839 and NPRN 89175). These are shown as sheepfolds in the 1889 25 inch County Series map and the survival of the remains visible on the excellent aerial photograph used by Leighton and Silvester (2003, 38), strongly suggests a late date. These sites would have been excluded from the present project without the published photograph as they did not appear in the initial search due to their classification as "platform house" and "deserted rural settlement". This shows that many recorded sheepfolds must have been missed by this project.

Some of the sites recorded as “hafod” seem to be in locations that are too high and exposed for these to actually have been hafotai. PRN 38735 is at c.450m at the top of a steep slope near the summit of a hill in Bryn-Crug, a site that would be hazardous for cattle and therefore a much more likely position for a shepherd’s hut than a hafoty. This site close to the watershed is typical of a type of hut probably related to a fairly short phase of sheep management, when new sheep were introduced to the hills as sheep farming expanded in the 18<sup>th</sup> century. The need to teach the sheep their cynefin, as discussed above, meant that more folds were needed to confine sheep at night and huts were needed for the shepherds and their dogs. It is likely that some sheep strayed before they had learnt their cynefin, and in some areas shepherds were stationed on or close to watersheds to ensure sheep could be at least herded back into the right valley. The most famous of these high altitude shepherd’s huts is the Foel Grach hut (PRN 38522), at 923m OD, which before it was rebuilt by the Mountaineering Club of North Wales as a mountain refuge was a former shepherd’s hut known as Cwt Dafydd Rhos, after a shepherd from Cwm Eigiau (Roberts (date unknown), John Pilling pers. comm.) (plate 10). Dafydd Rhos was remembered as an anti-social character given to fighting and it was better for everyone that he spent much of his time on the mountain top (members of Clwb Mynydda Bethesda pers. comm.).

Foel Fras and Llwytmor Bach have quite complete examples of such shelters. These are small and cramped and are unlikely to have been used for long periods but may have been used when gathering sheep. One is on the eastern side of Foel Fras summit (PRN 38623). It is built against boulders and like most of the other huts, is roofed with stone slabs supported on long stones spanning the walls of the hut (plates 11 and 12). The roof must have been covered in turf or it would have leaked badly. The hut could have accommodated two or possibly three shepherds. The Llwytmor Bach hut (PRN 55484) is narrower, suitable for one man only, and like many others has shelter walls to protect the entrance (plate 13). It is associated with a small sheepfold and an even smaller pen possibly for an injured animal or lambs.

Where dense groups of shepherd’s huts are shown on figure 2 this indicates an Upland Survey in the area, as these sites were rarely recorded otherwise.

There are a group of huts in Pant Mawr, the hanging valley between Bera Mawr and Bera Bach in the Carneddau (PRN 55474, 55476, 55478-80). These are in various stages of collapse with some entirely collapsed and difficult to recognise and some still surviving to roof height, although none of these has the roof surviving. Some of the huts are incorporated into fold complexes and others overlook separate folds, while others are some distance from the nearest fold. The group includes a well-built rectangular hut (PRN 55476), which is one of the few the name of which is known. The hut is known locally as Cwt Jacob (Jacob’s hut) (PRN 55474) (Roberts (date unknown)). This hut at least can be precisely dated. It was built around 1900 after the shepherd, Jacob, had nearly died when caught in a blizzard with nowhere to shelter (Roberts 2006).

Most shepherd’s huts are very small and would have provided little more than shelter for an uncomfortable night, but Cwt Jacob measures 2.5m by 1.8m internally, giving room for more than one man. Other huts are even more commodious. A very well preserved small building (PRN 38221) stands above Plas y Nant, Betws Garmon, which is 6m long by 3m wide and stands to 2.3m high. This retains its corbelled roof of rough stone slabs entirely intact. Wiliam has a photograph of this building (2010, fig 65, 85) and records that locally it is described as a shepherd’s shelter, although it is possible that it was built for another function.

Some huts even had the luxury of a fireplace. That at Cwt Jacob can still be clearly seen and until recently the chain on which a kettle was suspended over the fire survived. Other examples with fireplaces are PRN 38735 and PRN 38749; the latter also having a structure made of stone slabs that might be the base for a bed. A shepherd’s hut (PRN 27607) adjacent to sheepfolds in Nant Dol Goch, Bryn Crug has a chimney in the wall with a flue made from a salt glazed pipe. However fireplaces were not mainly for comfort but to melt pitch to brand the sheep (pers. comm. Mr Edwards, Mynydd Foel-isaf, Llanelltyd, see PRN 19276). Pitch or tar was also used for foot rot and other diseases (Youatt 1837). A fireplace found in a sheepfold in Llanegryn (PRN 39418) was used to argue for the pre-existence of an earlier very small domestic structure but it is likely that the fireplace was originally built into the sheepfold to melt pitch.

It is worth remembering that people other than shepherds might create shelters in the uplands. Most mountain summits have walkers’ shelters, which are easily recognised as such, but other temporary shelters are likely to be indistinguishable from shepherd’s shelters. In the 20<sup>th</sup> century, when rock climbing was becoming popular but before the great increase in car ownership, climbers who had to rely on public transport would be more likely to camp at the start of their climbs. Before high-tech ‘bivvy’ bags a shelter would be useful and several of these must exist near the starts of climbs. Only one has been recorded (PRN 39347), near the foot of Ysgilion

Duon (the Black Ladders) in the Carneddau. This has been identified as modern and not a shepherd's shelter because it is partly roofed using panels from an aircraft that crashed nearby.

Some huts may have been built for other purposes but used by shepherds. One on Cefn Llwyd, Llandderfel (PRN 5202) is marked on the 25 inch maps as a keeper's hut and must have been used in relation to grouse shooting (there are shooting butts just to the south-east), but the Upland Survey in this area recorded that the owner of the land remembered it mainly being used by shepherds. Alternatively a hut on Ffridd Braich-llwyd, Mawddwy (PRN 37975) looks like many other shepherd's huts but the HER records that the farmer remembered it as used by peat cutters.

### ***Pant Mawr***

#### Figure 15

To study how sheep farming sites worked in the landscape of the uplands one small area was investigated in more detail. The hanging valley between Bera Mawr and Bera Bach, Abergwyngregyn, through which Afon Rhaeadr Bach runs is known as Pant Mawr (Roberts (date unknown)). This is an area rich in sheepfolds and shelters with good evidence of how these were used within the wider landscape. Trackways run from the village of Aber up to the upland pastures. Parts of the tracks are still used by walkers, and more by sheep, but even where they are not now used they can be seen as fairly deep hollow-ways up to 1m deep and in places cleared of stone. The track runs from the village along the east side of Moel Wnion and splits into two; one branch running along the top of the crags, across the base of Pant Mawr and leading to Cwm yr Afon Goch (PRN 55482), the other running higher up and leading into Pant Mawr itself (PRN 55483). Both tracks cross Afon y Gam on fords. The lower ford still heavily used by sheep can be clearly seen, the upper ford is less obvious but the hollow-way of the track can be seen running down to it from the south side, although the zigzags descending to the ford are largely overgrown with reeds. There is a short section of revetted track on its final descent to a flat grassy area next to the ford. Both tracks are shown on the 1891 1:10560 and 1889 25 inch maps. This shows the carefully planned route from the village to the upland pasture avoiding steep slopes at the head of the valley. The revetment and clearance of the tracks demonstrate that some effort was expended in their construction and the depth of the hollow-ways in places shows how well they were used.

There were long huts that were almost certainly used as hafotai in Pant Mawr and Cwm yr Afon Goch, and the tracks tend to lead to these, indicating that although in use until recently they may have originated in the medieval period to provide access to the hafodydd. The lower track (PRN 55482) that continues into Cwm yr Afon Goch is known locally as "Llwybr yr Offeriad" (path of the priest) and is said to have continued over the pass from Cwm yr Afon Goch into the upper end of the Cwm Anafon, known as Pant y Mynach (Monk's Hollow) (C Hughes (Beaver) pers. comm.). Such names are typical of local folk lore, but do at least indicate that the path is perceived as being ancient and may support a medieval origin for this route.

Immediately next to the lower track at the lower end of Pant Mawr is a sheepfold with a shepherd's shelter (PRN 39194) clearly related to the use of the track as shelter walls running from it join to a wall by the track. Just uphill from there is a complex of folds with at least three shepherd's shelters (PRN 55470) (plate 14) and near that another fold (PRN 55471) that appears to have been built on an earlier structure, possibly a hafoty. This would seem to be a related group of features probably used by a particular farm and unrelated to the structures further up Pant Mawr as there is no track linking these, although there is a route into Cwm Afon Goch to the east.

The higher track crosses a ford and then turns to run up the valley ending next to a small sheepfold (PRN 55472) (plate 15) built over the site of a hafoty with a paddock (PRN 55473). Not far away is a collapsed shelter (PRN 55474), which is very difficult to identify as it appears part of the natural stone heap that it was built from (plate 16). Further uphill is a double sheepfold in a figure-of-eight shape (PRN 55475) (plate 17). At the top of this area and overlooking the folds is a particularly well-built shepherd's hut (PRN 55476). This structure is one of the more luxurious examples of these types of huts and survives up to 1.8m high, i.e. nearly its full height, but its roof has been removed. It has a hearth with a chimney and a small window in one wall as well as a well-built baffle walls to shelter the entrance (plate 18).

The hut is known locally as Cwt Jacob (Jacob's hut) as it was built for and used by a shepherd called Jacob. He was born in the 1870s and orphaned as a young boy. He was looked after by a family at Glyn Farm in Abergwyngregyn, and paid them back by looking after their flock of sheep on the mountain (Roberts 2006). It is remembered that the three sheepfolds near his hut (PRN 55472 and PRN 55475, the latter counting as two folds) were used by him to keep his sheep in at night. There is also memory of a shelter for his pony, located below his hut and presumably this was PRN 55474 (Roberts (date unknown)). The chain for suspending the kettle over the

hearth survived until recently; although that has now been removed. The description of Jacob keeping his sheep in the folds near his hut overnight suggests that these are cynefin folds and Jacob needed to look after his sheep on the hill while they were learning their territory. As Cwt Jacob was built around 1900 (Roberts 2006) it could demonstrate that small numbers of new sheep were introduced onto the hills through into the early 20<sup>th</sup> century. It also shows that although very collapsed the figure-of-eight fold (PRN 55475) and the possible pony shelter (PRN 55474) were in use until relatively recently and dating features from the degree of collapse is very unreliable.

Although high this valley is sheltered enough to have provided fairly good grazing and the presence of at least two hafoty suggest that this was a hafod used for cattle and other livestock probably from the medieval period into at least the 16<sup>th</sup> century. The very denuded state of the hafotai is clearly related to the robbing of stones from these for the later sheepfolds but also suggests that the hafotai and related features were very collapsed long before the sheepfolds were built, indicating a considerable period between the abandonment of one and the construction of the other. The trackways were almost certainly used for access by cattle to the hafodydd before the use by sheep later on.

The upper part of the valley was also used by shepherds and contains a sheepfold (PRN 55477) (plate 19). The scree on the slopes around this fold has been used to make three shepherd's shelters (PRN 55478-80). Of these PRN 55479 is well-preserved (plate 20), without a roof but otherwise intact, and gives a good impression of what it might have been like to use one of these very basic shelters. These three were only large enough for a single shepherd. PRN 55479 and 55480 had low narrow entrances and rocky access and were clearly for the use of people but considering that the shelter lower down may have been for a pony it is not impossible that PRN 55478 was also for this purpose. It is on more level ground and has an entrance in one end with a shelter wall. The entrance is unclear but could possibly have been wide enough for a pony.

The adjacent valley of Cwm yr Afon Goch has its own collection of folds, although no shepherd's huts. In this valley is a multicellular sheepfold (PRN 39202) with seven cells arranged around an irregular central yard (plate 6). It is likely that the use of the multicellular sheepfold and the shepherd's huts overlapped, and represent different aspects of the same farming system.

## **4.2. Peat cutting**

For location of sites see Figure 16

The historical evidence suggests that throughout the medieval period wood was the main fuel, although some peat use is recorded from the 14<sup>th</sup> century. Even in the medieval period some areas, such as Llŷn and Eifionydd, had less wood than elsewhere and would have relied earlier on peat (Owen 1969, 126; Owen 1975, 309). By the 16<sup>th</sup> century woodland clearance was extensive, with goats being blamed for the lack of regeneration and failure of coppicing. Shortage of wood was being felt by the 17<sup>th</sup> century and, unless close to the coast, coal and even culm (coal dust mixed with clay) was prohibitively expensive. Peat was therefore a vital fuel, with gorse, heather and bracken also used, and every upland farm had access to a turbarry (Owen 1969, 126-134, 143). Peat was a sustainable resource, because under subsistence use peat cuttings recover and can be recut every five years according to Hyde Hall (1952, 33).

In the 18<sup>th</sup> and 19<sup>th</sup> centuries there seems to have been something of a fuel crisis for poor people across much of north-west Wales. Where neither peat nor wood were available the poor were often reduced to burning sods cut from the fields. Anglesey was in a particularly difficult situation as there was almost no wood and little peat (Davies 1810, 362). People generally used dung and sods cut from the fields, both of which significantly damaged the fertility of the land (Kay 1794, Anglesey 17, 21). Caernarvonshire had as little wood as Anglesey (Kay 1794, Caernarvonshire, 7) but at least it had plenty of peat. However a survey of farms and small holdings on the Vaynol Estate in about 1800 complains about the cutting of peat and sods from meadowland. The estate did encourage tenants to obtain peat by cutting drainage ditches (Roberts 1973, 11, 15, 68, 83). Even in the uplands where peat was plentiful it could only be cut in summer, as otherwise it would not dry, so a long or severe winter could result in the store of peat running out with no alternative but to use poorer alternatives (Owen 1969, 145). The repeal of duty on coastally carried coal in 1831 helped reduce the price of coal but it was the coming of the railways that made coal a realistic alternative and peat cutting declined in the later 19<sup>th</sup> century, although it continued at a reduced scale well into the 20<sup>th</sup> century (Owen 1969, 146).

Owen (1969, 124) has highlighted the problems of identifying turbarries because erosion and peat regrowth conceals and disguises them on the hills and where they were situated in lowland marshes they have often been



removed by agricultural improvements. The vast majority of peat cuttings and related evidence is therefore recorded on the uplands. However some lowland sites have been recorded; PRN 953 and 17217 close to sea level near Egryn and Fairbourne respectively, and in Dyffryn Ardudwy at c. 10m OD (PRN 18596). The remains of a peat bed with rectangular pits where peat has been cut for fuel survives under sand and gravel on the beach at Tywyn (PRN 7286) (Gwyn and Dutton 1995 and Smith 2004b), and traces of cuttings have been found for a considerable distance down the coast (PRN 39219). These probably date to the 18<sup>th</sup> century, before cheap coal was available (Smith 2004b).

There must have been peat cutting along the length of the Mawddach estuary and Dwyryd valley and other marshy lowlands, but very few traces have survived drainage and agricultural improvements. Peat was certainly cut from the floor of the Conwy valley in the 17<sup>th</sup> century to supply Conwy (Owen 1969, 140). The people relying on peat for their fuel often preferred lowland marshes to upland bog where there was a choice but improving landlords thought that these lowland turbaries should be drained and used for meadow rather than for peat (Owen 1975, 311). It was the latter preference that almost always won.

Peat cutting also occurred at high altitudes, for example Hayman and Horton (2010, 18) recorded peat cuttings up to 732m OD on Arenig Fawr. Pennant (1883, 220) saw turbaries high above the Mawddwy valley in use in 1773, with sledges used to bring the peat down.

The actual peat cuttings are difficult to see on the ground, although some are more visible from the air, so peat cutting is more often identified by associated features. Although initially dried on the edge of the cutting peats were often stacked near or within the marsh to dry, and abandoned peat stacks appearing as mounds are common (Silvester 2003b, 131). Turf houses for storing peat were sometimes built near the source marsh (Wiliam 1986, 24). In some cases stone platforms were built for the peat stacks (Wiliam 1986, 24) and these can be seen as often elongated oval structures with flat tops or rectangular platforms on the edge of marshes, and are known as peat stools (Silvester 2003b, 131).

Some larger features might be associated with peat cutting. It is recorded that there was a stone-lined canal cut through a lowland turbarry near Barmouth to aid transporting the peat (Davies 1810, 370). Surviving remains of this might be expected but as the land was to be improved after the peat had been extracted the canal may have been dismantled or at least entirely backfilled. Most turbaries would have had access tracks running to the village. Many of these must still be visible as earthworks, like that to the north-east of Graig Lwyd Quarry surveyed as part of an investigation of the Neolithic axe source (Williams and Davidson 1998). These features have not been studied in this project because, like the Graig Lwyd example, they are generally not recorded on the HER or NMR, and if they are recorded are not identified as being related to peat extraction. This is clearly an area where inspection on the ground would increase the understanding of the location and use of turbaries.

### ***Peat houses***

The Royal Commission briefly discusses Peat Houses (*hafodtai mawn*) (RCAHMW 1956, lxxviii), which are long narrow roofed structures used to store peat once it has dried. The aim of the houses is to allow additional drying as well as storage before the peat is taken down to the settlement for use (Winchester 1984, 107). They are built close to the peat source and the Royal Commission states that they “are not very common”. Only four examples or possible examples are recorded in the HER or NMR for the study area, and one of those (PRN 7318, a small shelter west of Llynnau Cwm Silyn) appears to be too short and in an area lacking peat so it is more likely to be a shepherd’s shelter. It is likely that the scarcity of this site-type is due to collapsed examples not being recognised or confused with long houses. However it could be that these structures were only used under specific and uncommon circumstances and genuinely were never very common.

A feature (PRN 55414) near Castell Carndochan, Llanuwchllyn, is much denuded but was probably a peat house (plate 21). It has a rounded end and is 6-8m long but aerial photographs suggest that it may have been nearly twice as long. However the boulders forming the wall foundations do not appear laid to support a wall of any height, so it is hard to imagine this as a roofed structure. This site lies in an area with numerous peat drying platforms and other sites just recorded as “platform” and therefore not included in the database for the present study. The latter were probably also for peat drying but more detailed work would be required to separate these from genuine building platforms, as there are long houses and other traces of early settlement in the area.

Features similar to the possible peat house at Castell Carndochan are found on the saddle between Gyrn Ddu and Moel Penllechog, Llanaelhaearn (PRN 601, 2236). These are about 10m long and defined by lines of stones. Another similar feature (PRN 5608) is recorded as a possible long hut and a fourth (PRN 2237) on a different alignment could be the same but this feature is shown on the 25 inch maps as a sheepfold. There is also a long

mound (PRN 2238) that resembles a pillow mound on the survey on the OS antiquity card SH34NE8. However it is described as having the appearance of a field clearance heap, so is presumably too rocky to be a pillow mound. Whether these features are the remains of upstanding structures or extended peat drying platforms requires more investigation.

There is no doubt about the two other sites, which are well-preserved and are both at the northern foot of Tal y Fan, near Conwy. The Royal Commission (RCAHMW 1956, lxxviii) have a detailed plan of the best preserved example (PRN 4713) (plate 22). This is composed of two rectangular rooms, which appear to have been built together with a third room added on the south-west end on a slightly different alignment. The Royal Commission show the element at the north-east end as an enclosure wall not a rectangular room but, although very collapsed, the remains on the ground support the latter interpretation. The whole structure is about 17m long and aligned south-west to north-east. The south-western element is still entirely roofed with the stone roof supported on long narrow slabs spanning the walls. The northern part of the middle element was still roofed when surveyed by the RCAHMW, who dated the middle element to c.1700 and the south-western end to c.1800. However it is possible that this is a much more recent structure. The site is marked on the 1891 1:10560 map as a sheepfold with no clear image of the structure. Nothing at all is shown on the 1901 map and only on the 1920 map is the roofed building shown but this is quite short and appears to represent only the south-western end. It is hard to be sure whether this reveals a lack of detail in the mapping, or whether it can be used as dating evidence. This site is located next to a large area of peat bog and immediately adjacent to a track leading to the Conwy Valley. The peat house would have stored dried peats until they were removed down to the farms or houses where they were to be used. It is possible that a peat house in the hills was necessary when there was limited storage room in the settlement, such as when the peat was used by quarry workers rather than farmers.

The other well-preserved peat house (PRN 6096) is less than 600m to the south-east, not far from the same trackway. This structure is about 8m long and 2m wide and stands 2m high with its roof complete on the northern end (plate 23). The roof is supported by large slabs but still has turf over the stones, showing how the roof was weatherproofed with turf. This site is less isolated than the other as it is close to two other buildings (PRN 39214 and 55496) that by their degree of preservation are likely to be of a similar age. All three structures are shown on the 1889 25 inch OS map, and the peat house, but not the other buildings, is shown roofed in 1913. Although a peat stack has also been recorded in this area (PRN 4711) there is little peat visible now, and it is unlikely that there was ever much depth of peat. It seems possible that the two other buildings were a late hafoty and cow house and that the peat house supplied these rather than storing peat to be used in the valley. However neither of these other structures has signs of a chimney so any hearth would have presumably been in the middle of the floor. It is tempting to see this collection of buildings as proof that hafotai did continue to a late date in this area, but the site is less than 200m north of Tal y Fan Slate Quarry, which was at its height around 1900 but is shown on the 1889 25 inch map. Was this perhaps the house of a quarry worker who also kept a few cows and harvested the peat? Certainly it appears that the peat houses were roofed until well into the 20<sup>th</sup> century and were therefore presumably still in use.

The scarcity of peat houses is potentially illuminated by a study of similar structures in Eskdale, Lake District (Winchester 1984). The structures in this area are much shorter and more like other barns than the typical peat houses of north Wales, but shorter structures would be indistinguishable from numerous other upland features when collapsed, so a great many more may not be recognised for what they are. Most Lakeland peat storage huts were close to farms, only those in Eskdale were out on the hillside. Winchester suggests that upland peat houses might become necessary where high altitude and wet summers make peat production slow and particularly where distance from settlement and steep slopes make it preferable to thoroughly dry the peat on the hills before moving it. In north-west Wales there are many isolated turbaries and rainfall would have been high in most areas, so it is difficult to use these criteria to explain the location of known peat houses. It is likely that most are unrecognised and where recorded at all, are listed as long houses or unidentified structures.

Shelters for peat cutters may be more common though they are very difficult to distinguish from shepherd's huts, and would almost certainly also have been used by shepherds. The remains of a small square structure (PRN 39890) located close to peat cuttings on Mynydd Nodol was identified by Hayman and Horton (2010, 18) as a possible shelter associated with peat cutting or as a drying house, although it seems very small for the latter. Another similar hut, much like a shepherd's hut (PRN 38336) was found on Moel Ymenyn next to a small area of peat cutting and therefore probably associated with that.

### ***Peat stands/platforms***

The most common evidence for peat cutting are the remains of stacks or peat stands within or on the edge of valley and upland bogs. In many cases stacks of peat were made within the marshes and these seem to have been

built directly on the marsh surface. Although most of the peats would have been removed when dry enough degraded peats were left to start creating a low mound, which being the driest part of the marsh, would have been reused. These developed to form the low elongated oval mounds seen in many peat bogs (plate 24). Fifty eight peat stacks and other associated sites were recorded within bogland in the bottom of Nant y Benglog, Capel Curig. In some cases these mounds are up to 1m high, but often they are only visible as a variation in the normal vegetation. The way these mounds formed can be seen at one above Capel Curig (PRN 37534) where some of the last peats stacked there have been left and are slowly crumbling away (plate 25). This demonstrates use well into the 20<sup>th</sup> century, and it is likely that earlier peat stacks are not visible as they would become overgrown or cut away by later peat cutting. There are 148 peat mounds or stacks recorded in the database.

Another common way to store peat once it had dried was on a stone platform, referred to by the Royal Commission as a peat stool or *ystol mawn* (plates 26 and 27). There are 95 listed in the HER and NMR and many more must be listed as “platform” or “other structure”. They are constructed of stone to raise the drying peats off the ground and the peat heap was probably thatched to keep it dry. This is a site type that must be massively under-represented in the HER and NMR as it will only be recorded where there has been a detailed upland survey.

Peat cuttings can also be seen as more or less regular rectangular hollows or ditches, although many of the 326 peat cuttings and peat workings are also indicated by the presence of peat stacks. Turbaries are often marked on tithe maps, but only one of these has been recorded in the HER or NMR, marked on the Llandeiniolen tithe map (PRN 29296). A methodical search of tithe maps would identify most significant turbaries and the extent of these could be presented as polygons in the HER, but such a programme was beyond the present project.

### 4.3. Warrens and pillow mounds

For location of sites see Figure 17.

The rabbit is not native to Britain. It appears that it was introduced by the Normans in the 12<sup>th</sup> century, and remained an important source of food down to the 19<sup>th</sup> century (Rackham 1987, 47). However it could not, for most of that time, survive in Britain in the wild and was restricted to the use of the rich who could afford to set up warrens and pay warreners to look after them. It is even suggested that medieval rabbits could not dig their own burrows, and that the adaptation of rabbits to the British countryside was due to genetic evolution (Rackham 1987, 47, 48). However changes in farming practices and the landscape in the 19<sup>th</sup> century also made it possible for rabbits to survive and thrive in the wild. Changes in cropping regimes provided improved grassland and winter crops as winter food, new hedgerows and field banks proved dry places for burrows and cover and the rabbit's natural predators were widely destroyed to protect pheasants and other game birds (RCAHMW 1982, 313; Sheail 1978, 354-355).

Twenty seven sites recorded as warrens or pillow mounds were found in the HER and NMR (two of which are probably wrongly identified). Two warrens were on the NMR only as place-names, making them hard to pick-up in a search for warrens. There are many warren place names on the 25 inch County Series maps indicating the former presence of rabbit warrens but searching for these was beyond the current project. Most warrens are recorded as groups of pillow mounds or single mounds. Many warrens must have been small places with few facilities just providing some extra income for farmers. Davies (1810, 347) mentions a tenant at Bodowen, near the Malltraeth Marsh, who doubled the rent of his farm by selling rabbit skins. If mounds or other facilities were used here (SH 3802 6676) then nothing obvious can now be seen on aerial photographs and nothing is marked on the 25 inch maps, except a covert next to the farm, more probably used for pheasants.

Where there were no natural sand dunes or dry heaths special arrangements had to be made for the rabbits which cannot burrow into level or wet ground. This involved the construction of banks or mounds known as pillow mounds because in southern England these are most commonly shaped like a pillow; rectangular and fairly broad (RCAHMW 1982, 314-5; Leighton and Silvester 2003, 37). Pillow mounds could be used to encourage a population of rabbits to settle in an area, with artificial burrows used to speed their colonisation (Silvester 1995, 84). Pillow-shaped mounds are quite rare in Wales and most are long, narrow earthen banks (RCAHMW 1982, 313). Artificial burrows were often constructed in these mounds as well as traps for catching the rabbits when required, although throughout much of the medieval period rabbits were caught with ferrets and nets across the burrow entrances (RCAHMW 1982, 314-5). Some large circular mounds may also be warrens. Small circular earth mounds in warrens were bases for posts for traps for raptors. Larger groups of mounds will often have a warrener's house nearby. (Silvester 2003b, 130-131).

The date of pillow mounds is difficult to establish due to a lack of excavation. While rabbit warrens have been documented in mainland Britain since 1300 (Sheail 1978, 343), the Royal Commission in 1982 felt that no pillow mounds have been conclusively proved to be medieval in date (RCAHMW 1982, 313). Since then one mound excavated at Bryn Cysegrfan, Dyfed, produced a medieval radiocarbon date (Silvester 1990a, 40). However hints in medieval illustrations and documents do suggest that they were at least occasionally in use (RCAHMW 1982, 313). Where they have been excavated or where other evidence suggests a date they are often of 19<sup>th</sup> century date (RCAHMW 1982, 316; Silvester 2003b, 130-131). There were a great many warrens in England in the 17<sup>th</sup> and 18<sup>th</sup> century but as many of these were on dry heathlands, such as the Brecklands, it is not clear how many used pillow mounds, although many must have done so (Sheail 1978). Six mounds excavated at Y Foel, Dwyriw, Monmouthshire were built over possibly Napoleonic ploughing (Silvester 1990b, Silvester 1995, 85-86). However the warren is not represented on 19<sup>th</sup> century maps and documents and slight hints from late 18<sup>th</sup> century land transactions might suggest that the warren dated from that period (Silvester 1995, 87). The only excavated mound in north-west Wales, that in Castell Odo (PRN 38210), supports a late date for mounds as bitumen was found in the ground surface sealed beneath the mound (Alcock 1960, 121). Many pillow mounds are aligned parallel to or even along straight and regular 19<sup>th</sup> century field boundaries, also indicating a late date. Even where extensive excavation has been carried out dating evidence is often rare and dating relies on the impressions of the excavator (Vyner 1982, 856).

Rabbit damage to neighbouring crops caused a decline in warrens in 19<sup>th</sup> century England but there were fewer problems in the Welsh uplands where rabbits co-habited better with sheep. The growth of the towns in South Wales and Lancashire meant that there were good economic reasons for establishing warrens in the hills of Wales in the 19<sup>th</sup> century and many warrens must be of that date. The large late warrens were commercial ventures for meat or skins (Silvester 1995, 87; RCAHMW 1982, 316)

Many of the mounds listed in the HER and NMR seem to be single examples but field inspections might reveal more. The aerial photographs show what appears to be a long, straight narrow mound 78m north-east of the pillow mound at Rhos Fawr, Pentir (PRN 20). The mound at Aberdaron (PRN 1666) appears to be a single example on the cliff top. However several sites have multiple mounds; there are probably three at Cwm-coryn Farm, Llanaelhaearn (PRN 1326 and 13565). Near Pen y Mowydd, Mechell the Anglesey Inventory (RCAHMW 1937, 381) notes "Five certain and two probable examples" although they appear to have been largely destroyed by 2003 (Smith and Hopewell 2003) (PRN 3071). Not all warrens had pillow mounds. Newborough Warren, being an area of sand dunes had no need of them.

One pillow mound in the north-west Wales has been excavated (PRN 38210). It was visible as a long mound surrounded by a shallow ditch and low outer bank (RCAHMW 1964, 6) within the southern part of the interior of Castell Odo, a defended enclosure near Aberdaron. Parts of the site were excavated by Leslie Alcock in 1958 and he put two small trenches through the long mound (Alcock 1960, Fig 2). The outer bank had a rough outer kerb and traces of an inner kerb with a core of small stones and earth. The ditch was very shallow and had not been dug into the bedrock. The long mound had an earth core, capped in places by stones and in other places with stones underneath. Embedded in the buried soil beneath the mound, under its central axis, was a line of stones. The mound is described as "a formless heap of earth and stones" (Alcock 1960, 102, 121). Alcock did not find firm evidence that this was a pillow mound but it appeared to be of late date and he suggested that this was the most likely interpretation (Alcock 1960, 121).

A fairly extensive rabbit warren (PRN 24797) was found by RCAHMW aerial photography on the western edge of Llyn Tegid/Bala Lake. This has between 10 and 12 low, narrow pillow mounds, sited on island of dry pasture surrounded by damper, marshy ground. The site includes a rectangular ditched mound sited on the edge of a marshy inlet which may be related to the warren. Some of the larger warrens had other structures, a warren near Maentwrog (PRN 38219) has a house inside its area that is likely to have been a warrener's house, but none are as complex and advanced as the warren at Maes Merddyn, Pentrefoelas (NPRN 268844). This is enclosed by a high wall and is so regular as to appear almost industrial in character, but it is outside the study area.

Warrens, some with pillow mounds, were often associated with hunting estates. The Rhiwlas Estate established several large and extensive warrens, as well as pheasant coverts and grouse shooting. Rhiwlas was a serious hunting estate and the rabbits must have been well managed as over 5000 were shot in one day in 1885 (Schofield 2012a, 12-13). College Warren (PRN 38347) and Eglwys Anne warren (PRN 38348) are marked on the 25 inch maps and have curvilinear boundaries around substantial areas of heathland. Eglwys Anne Warren (PRN 38348) covered 350 acres but an Uplands Initiative field survey found no pillow mounds here (Schofield 2012a, 12, 21). College Warren (PRN 38347) is now partly covered in forestry plantation. The third warren

recorded from this estate (Schofield 2012a, 12) is near Fron Goch (PRN 38349). It is still very well preserved and has numerous pillow mounds.

The Fron Goch warren (PRN 38349) created by the Rhiwlas Estate probably in the mid or late 19<sup>th</sup> century (Schofield 2012a, 12) is located on the top of Bryn Mawr, a low hill, now covered in rather wet heath with rocky outcrops showing how close the bedrock is to the surface (Figures 18 and 19). Pillow mounds would have been essential in such a location to establish a warren. Fifty two mounds were identified during a rapid survey and from aerial photographs but there are certainly more across the site. The mounds vary between about 17m and 7m in length and 6m and 3m in width, although there are some smaller features that could be small mounds or associated features. The largest mounds are up to 0.7m high and where well-preserved they are well-defined with quite steep sides (plate 28). Most are elongated ovals in shape but some have more squared-off ends and are almost pillow-shaped. Most are aligned north-east to south-west with some more east to west and a few in the eastern part of the warren closer to north to south. Mounds near together are all on the same alignment, and this common alignment and regularity shows that these cannot be peat stacks, although they appear quite similar.

It is possible to mistake other features for pillow mounds. One site (PRN 39304) is recorded as pillow mounds when it is clearly described as short sections of walls or stone platforms that could not have functioned as pillow mounds. These are in a rocky area unsuited for rabbits and are probably field clearance features. PRN 54880, on Gwastad Rhos, Llanycil, (recorded during an Upland Survey as NPRN 511387) does closely resemble a pillow mound, but aerial photographs show that it is one of three identical features located in a precisely straight line approximately 100 yards apart. One hundred yards west of the western mound on exactly the same line is a trench, the walls of which are revetted with stone (NPRN 511390). At the southern end of this trench is a small stone structure. These have been interpreted as 20<sup>th</sup> century military features, and the supposed pillow mounds must be related to these. It is assumed that this is some sort of practice range, perhaps for rifles but alternatively for larger guns.

#### **4.4. Dovecotes**

For location of sites see Figure 17.

Unlike many of the features studied in this project dovecotes are a feature of the lowlands and associated with arable farming (William 1986, 31). The large free standing dovecotes were first associated with monastic settlements and were massively built and circular (William 1986, 31). Large purpose-built dovecotes were common in the 16<sup>th</sup>, 17<sup>th</sup> and 18<sup>th</sup> centuries and associated with the farms of the larger landowners. The importance of doves for food declined in the 19<sup>th</sup> century and most dovecotes then were built into the gable walls of farms. These could hold much fewer birds than the free standing examples. There has been no attempt in this project to locate such dovecotes as they are rarely recorded separately and not always mentioned in descriptions of farm buildings.

Eight dovecotes are recorded in the HER and NMR, and all but one are listed buildings and two are also scheduled. The exception is the ruined dovecote on Lligwy Farm, Moelfre (PRN 2118). One site seems to be included erroneously. The gazebo tower at Maenan Hall (PRN 11593) is labelled as a dovecote on the 25 inch maps and the Caernarvonshire Inventory briefly refers to it as “a ruined tower or dove-cot” (RCAHMW 1956, 167). This seems to have led to confusion and the NMR records both a dovecote (NPRN 31399) and the gazebo tower (NPRN 23006). The grid reference for the “dovecote” is the same as for the hall but the photograph on Coflein is clearly of the gazebo tower, so it appears that both NPRNs refer to the same structure. The Cadw Listed Building entry (reference 3214) has no mention of any use as a dovecote and states that the tower was a gazebo or summer house built in the early 19<sup>th</sup> century and restored from a ruin in 1959 by the Colwyn Bay architect S. Colwyn Ffoulkes. The photograph on Coflein (catalogue number C570716) dates to 1951 and shows the tower before restoration, with no evidence of it having been used as a dovecote. It is not clear why the Ordnance Survey recorded the tower as a dovecote but it seems likely that this was an error.

There must be other free standing dovecotes that have not been recorded. One is mentioned at Carreglwyd, Llanfaethlu in the Cadw Register of Landscapes, Parks and Gardens of Special Historic Interest (Cadw 1998, 13). This has been listed in the database as PRN 38239, but no attempt has been made to search for dovecotes on the 25 inch maps or other sources.

The dovecote at Penmon Priory, Llangoed (PRN 2541) appears to be the earliest recorded in the region as it was built about 1600, after the dissolution of the priory when the lands passed to the Bulkeley family of Beaumaris.

The dovecote at Parciau, Llaneugrad (PRN 2200) is also early 17th century in date and described as practically unaltered (RCAHMW 1937, 62). The dovecote at Gloddaeth Hall, Llandudno dates to the 17<sup>th</sup> century (CADW Listed Buildings Database (3415)), and that at Bodewryd House, Mechell (PRN 3064) is late seventeenth or early eighteenth century. The ruined dovecote at Lligwy Farm, Moelfre (PRN 2118) may be 17<sup>th</sup> century, while the dovecotes at Bodorgan Home Farm (PRN 38222) and at Ynysmaengwyn, Tywyn (PRN 11886) date to the late 18<sup>th</sup> century.

The dovecotes are all near home farms or on estate land and form an important part of providing food for a large estate. At Penmon Priory the prior's lodging was converted into a private house and the dovecote (PRN 2541) was built close to this, and was clearly intended to be seen and to impress (Sharp et al 2009, 67). The dovecote at Parciau (PRN 2200) is over 400m from the house but is also built to be an impressive feature in the grounds.

All the dovecotes have specific features to accommodate dove and pigeon nests and to aid collecting. PRN 38222 at Bodorgan Home Farm has three rows of nest boxes, fitted with slate perches, while PRN 11886 at Ynysmaengwyn has 20 tiers of nest boxes on three walls and 12 tiers on the entrance wall, making 864 nest boxes in total. At Penmon (PRN 2541) the dovecote has a large circular stone pillar in the centre of the floor to take a ladder for access to the nests.

#### **4.5. Corn drying kilns**

For location of sites see Figure 17.

Corn driers are required both to preserve grain and to allow easier milling. They can also be used to encourage malting of barley. Whilst the drying of corn will have been undertaken throughout prehistory, specific structures for this purpose date from Roman times onwards (O'Sullivan and Downey 2005, Scott 1951).

In the 19<sup>th</sup> and early 20<sup>th</sup> centuries oats were dried in a special building adjacent to the corn mill (Jenkins 1973, 197). Several of the corn drying kilns recorded in the HER and NMR are of this type, and these are considered under the scheduling enhancement of medieval and post medieval mills being carried out by GAT as part of the current project. These are fairly substantial stone buildings with distinctive tile floors on which the corn was dried, and are located close to their respective mills.

Prior to the 19<sup>th</sup> century grain was often dried in the farmhouse in a small drier built above the hearth or in a cloth belt hung from the rafters (Wiliam 1986, 22). Field corn driers were also used, especially the medieval period, but also later. Most of these sites, which must once have been very common, are now invisible and only indicated by a field name such as *cae'r olyn* (kiln field) (Wiliam 1986, 180). However their remains are often still preserved below ground and they can be found by excavation.

The simplest kilns were a pit dug into sloping ground. Two crossed planks were placed over the pit which supported sticks on which were laid straw and the corn was laid out over the straw. A fire was lit in the down-slope end of the kiln to dry the grain, which was raked over so it dried evenly (Wiliam 1986, 180). The fire had to be watched carefully as there was always a risk of the straw and grain catching fire, but these accidents are what provide archaeologists with valuable information about the arable regimes as charred grain and the weeds associated with it survives well when carbonised. The charred grain recovered from most excavated corn driers of medieval date is predominately oats, and it is often quite clean, with little chaff, showing that it had been threshed and winnowed before drying. The presence of weed seeds can hint at the arable regimes in the area, with some weeds growing on dry sandy soils and others on heavier clay soils. Some weeds can also indicate whether spring or autumn sowing was common (McKenna 2013, Challinor, D., Giorgi, J. and Rackham, J., 2014).

The classic form of a medieval corn drier is keyhole or dumb-bell shaped, and many are lined with stone. A long flue between the fire and the pit over which the grain was dried reduced the risk of the grain catching fire (O'Sullivan and Downey 2005). A typical example excavated recently is the corn drier found close to Glanmorfa, Llanystumdwy (PRN 34081). Very rare examples of field kilns as upstanding remains do survive. One of the best examples, that at Carn-Gadell Uchaf, Llwyngwriil (PRN 3563) is scheduled (Me116). This has survived because it is a stone-built structure rather than just a pit in the ground. It is roughly oval, measuring c.9m by 8m, with a cone-like interior 1.9m deep and a flue leading into the base of the cone from downhill. A ledge inside would have supported the platform on which the grain would have been spread for drying. The kiln is associated with the late 16th century farm of Carn-Gadell Uchaf (NPRN 28267), and was scheduled as an "exceptionally well preserved and an excellent example of the class." Most were not as large and complex as

this. One survived at Ty'n Ddol, Dolwyddelan (PRN 4523) still visible on the surface until at least 1990. This has a keyhole-like shape with a pit and a flue running to it, lined with stone slabs. A capstone still survived over the flue (RCAHMW 1956, 84). A small circular feature was found at Pistyll dug into a hill slope. It was lined with stones and surrounded by a horseshoe-shaped bank (PRN 29983) (Evans 2011, 7). This was provisionally interpreted as a corn drier and it seems likely that it is a smaller version of the Carn-Gadell Uchaf kiln. A feature (PRN 4621) recorded in the Caernarvonshire Inventory near the head of Llyn Geirionedd as a small circular structure of drystone masonry may have been a similar corn drier but it has probably now been destroyed (RCAHMW 1956, 159).

Other corn driers would not have been found without excavation (Figure 20). A fine stone-lined corn drier with a round chamber and long, curving flue was excavated at Graeanog, Clynnog (PRN 55493) (Kelly 1998, 132, plate 23). It was built into an earlier settlement (PRN 117), but may have been used in isolation. Two were found at Parc Bryn Cegin, Llandygai (PRN 31787 and 31788). PRN 31787 had an oval pit and a long flue running downhill to the north. It was not lined but had traces of burning on the edges of the pit and contained quantities of charcoal, possibly suggesting that the twigs and straw supporting the grain had caught fire. Considerable quantities of charred plant remains were recovered from the fill. These included charred grain, predominantly oats, as well as a little chaff and numerous weed seeds, particularly corn marigold. Two postholes were found adjacent to the drier and these proved to be of the same date and probably functioned with the drier in some way. PRN 31788 was a much simpler feature consisting of a small oval pit (Kenney 2008, 116-117). A dumbbell-shaped corn drier (PRN 34081) was found near Glan Morfa farm, Llanystumdwy during works related to the construction of a gas pipeline. This was a large example with two chambers joined by a flue. The drying chamber and the flue were lined with stones (Kenney 2013, 18-23). A rather damaged example with a drying chamber and a long flue was excavated at Llanbeblig, Caernarfon (PRN 34071) (Kenney and Parry 2013), and a partially stone-lined corn drier was dug at Cefn Du, Anglesey (PRN 38218) (Cutler 2012, 25). A corn drier (PRN 38298) built into an Iron Age hut circle was excavated during the Coedydd Aber project in 2006 in the Aber valley, but this has not yet been published (John G Roberts pers. comm.).

A feature found near Nefyn has been interpreted as a corn drier (PRN 29717), but this seems unlikely to have been one. The feature was composed of a small rectangular area of rough cobbling with a ditch adjacent to it. This was interpreted as a corn drier due to the presence of burnt daub with wattle impressions (Smith 2004a), but corn driers did not often have clay superstructures and as shown above the more common medieval and post-medieval types of field corn drier were dug features and did not incorporate flat floors. It is likely that this feature was the remains of a small structure or other agricultural feature but there is nothing to demonstrate that it was a corn drier.

Many of these excavated examples date to the 11<sup>th</sup> to 13<sup>th</sup> centuries AD. Statistical analysis of three radiocarbon dates from the corn drier at Glan Morfa, Llanystumdwy (PRN 34081) produced a date of *cal AD 1175–1260*<sup>1</sup> (Hamilton 2014), and PRN 38218 at Cefn Du, Anglesey was dated to *cal AD 1000-1280 (Wk-9275)*<sup>2</sup> (Cutler 2012, 25). The corn drier at Graeanog, Clynnog was dated between 880-1160 *cal AD (CAR-934)* and 1040-1280 *cal AD (CAR-932)* (Kelly 1998, 132), and PRN 31787 at Parc Bryn Cegin, Llandygai to between *cal AD 1040-1260 (Wk-20035)* and *cal AD 1020-1220 (Wk-20036)* (Kenney 2008, 132). That at Llanbeblig (PRN 34071) was dated to *cal AD 1050–1260 (SUERC-42596)* and *cal AD 1220–1280 (SUERC-41961)* (Kenney and Parry 2013, 39). The apparent increase in the use of corn driers in this period is probably related to the increase in the cultivation of oats. These are generally picked under-ripe and then require drying (McKenna 2013).

#### 4.6. Charcoal burning and potash kilns

Charcoal was an important fuel where ironworking was carried out. Ironworks were often located in wooded areas rather than close to iron ore sources because the supply of charcoal was so critical to the process. Charcoal burning was carried out in the summer months but the wood had to be well dried in advance so felling was done in winter. Beech, alder and willow were used but coppiced oak was the preferred wood. A pit was dug and a pole was set in its centre. Small pieces of wood were placed round the base then the branches stacked round the pole. The stack of wood was covered in turf, grass and bracken then damp earth and ashes over the top to seal it. The pole was removed leaving a hole down the centre, down which the fire was lit and which could act as a chimney. The fire was controlled by blocking the hole with turf as necessary. The process had to be carefully regulated and so required attendance at all times (Jenkins 2009, 99).

<sup>1</sup> Posterior density estimate at 95% probability

<sup>2</sup> All dates presented at 95% confidence



Only a single charcoal burning platform is recorded in the HER and none in the NMR in the study area. The site (PRN 16217) can be seen as a revetted platform on which there were charcoal deposits, although now buried under 0.3m of soil. It is located in Coed Dolgun, Dolgellau, and is 0.5km from a blast furnace, which probably used the charcoal made in the wood. If this was the case then many charcoal burning platforms might be expected in the wood but no others were found although the ground was much obscured when inspected (GAT 2002). The ironworks at Dol-gun and Borthwnog meant that there was a large amount of charcoal burning in this area (Owen 1975, 310), so it is surprising that only this single site has been recognised. This is almost certainly due to modern afforestation and the lack of detailed field work to identify these small and subtle sites. It is unsurprising that this site is in Merionethshire as George Kay (Kay 1794, Merioneth, 16) mentioned charcoal production in the county and it was probably the only county in north-west Wales with enough wood left in the 18<sup>th</sup> century for production on any scale. Pennant (1883, 246-7) also found the existence of woodland north of Dolgellau worth mentioning. However place names such as Cwm y Glo (coal valley), Llanberis presumably indicate the making of charcoal as there is no mineral coal in the area.

The production of potash and soda by burning bracken and seaweeds also seems to be under represented in the record. Various seaweeds are a source for sodium bicarbonate (soda) used in soap, bleach, dying, paper and glass making before alternative sources were found in the late 18<sup>th</sup> century. The seaweed also produced potash to use as a fertiliser. From the early 19<sup>th</sup> century the Laminaria genus was also used to make iodine (FitzPatrick 2007, 28). Bracken produced potash (potassium salts) used in manufacturing and also as a fertiliser (Berks et al 2010). Sites are recorded as bracken kilns, kelp kilns or potash kilns, and may be confused with corn driers. A single bracken kiln is recorded in the HER (PRN 960). This was visited for Snowdonia National Park Authority but there is no description of the site in the HER or on the Further Information file in the HER, so the appearance and preservation of this site is not known. A sub-circular potash kiln (PRN 38343) measuring approximately 6m long by 5m wide and up to 1.2m high, constructed of embanked earth and stone with a central depression was recorded for the Uplands Archaeology Initiative in Llandderfel community area. A bracken or kelp kiln (PRN 35031) is recorded on Anglesey, near Llaneilian. This is a circular structure just under 2m in diameter, and approximately 1.5m high at the back, but coming down to 0.5m high at the front. It is located immediately alongside the beach, in an area where bracken flourishes, and local tradition members that it was used for burning bracken, but its location makes kelp a possibility as well. Another kiln has been recorded near the entrance to Traeth Dulas (PRN 5887). This is marked on the 2<sup>nd</sup> edition 25 inch County Series map as “old limekiln” but it seems to be very small and this is probably a misidentification by the Ordnance Survey. Such kelp kilns must have been frequent around Anglesey, as mentioned by Lewis Morris in the mid-18<sup>th</sup> century (Berks et al 2010) and perhaps others have been misidentified as limekilns.

#### 4.7. Medieval Parks

By Spencer Gavin Smith and Jane Kenney

The study of the creation, distribution and use of the medieval park in north-west Wales has only recently been identified as a research topic in its own right. Research is currently being undertaken by the Spencer Gavin Smith as part of his PhD thesis entitled ‘Parks, Gardens and Designed Landscapes of Medieval North Wales and North West Shropshire’.

The Welsh medieval laws applicable to north-west Wales are recorded in a text known as *Llyfr Iorwerth*. The laws identify two very distinct townships in each commote set aside for the king’s use. The king’s two townships are firstly, the king’s *maerdref* or manorial centre and demesne lands and secondly, the king’s *ffriddoedd* or *hafodydd* (Longley 2010, 37). Previously, *ffriddoedd* have been identified as pasture lands for cattle, however it appears that a *ffridd* could have more than one use. Edward Owen and Alfred Palmer (Palmer and Owen 1910, 94) recorded that:

“In several inquisitions and warrants of the fourteenth century relating to the county of Merioneth not merely are the “agistments (proceeds of pasturage in the king's forests) of the frythes” mentioned, but the “frythes” themselves are in one instance equated with havotries and described as the special hayes in the lord’s forests used for “havotas”, and for sheltering and sustaining wild beasts, etc”.

The Welsh dictionary *Geiriadur Prifysgol Cymru* definition of the word *ffridd* is that it is a loan word from Middle English *fyrhðe* ‘a wood, woodland, wooded countryside, forest or game preserve’ and can be applied to

define moorland; frith, rough mountain pasture, sheepwalk, woodland, forest or a park (G.P.C. 1967,1313). Although mostly used to refer to upland pasture it would appear from the documentary evidence that a *ffridd* could in some cases be a park. This is supported by place name evidence, for example *Ffridd Carw* on the Penrhyn Estate, Llandygai (SH 58187033, PRN 38350).

The use of the word *Parc* in Welsh does not appear until the late fourteenth century when it is used in the poem (more correctly the *cywydd*) by Iolo Goch now known as *Llys Owain Glyndŵr yn Sycharth* (Owain Glyndŵr's Llys in Sycharth) (G.P.C. 1994, 2687). The only surviving medieval documents which refer to Welsh royalty owning a 'park' (recorded in the Latin documents as *parco* and *parci*) in the pre-Edwardian Conquest period date to 1269 and 1270 respectively and refer to Eyton Park (NPRN 308744) near Overton in north-east Wales (Pryce with Insley 2005, 720 and 727). This particular park appears to have been recorded in the Domesday Book (Williams and Martin 2003, 730) and the enclosure can still be clearly identified on the ground.

The form of the park at Eyton is an oval with a long extension radiating south off the eastern edge and terminating as a squared off enclosure. The extension, although not attested archaeologically at Eyton, was most probably used for a form of hunting known as 'Bow and Stable'. In this form of hunting, the deer which were to be killed were driven down the enclosure from the park proper towards the end of the squared off enclosure, where a raised platform had been constructed. Archers were stationed on the top of this platform to be able to despatch the deer once they were in range. Once the requisite number of deer had been killed, the carcasses would be butchered on the spot with the distribution of various parts of the carcass being done following the rules set out in the Laws (Jenkins 2000).

This distinctive feature of the park at Eyton, and the early date suggested by the reference in Domesday, provides an idea of the morphology of how parks constructed for the control and processing of large numbers of deer could look in north-west Wales. Two landscape enclosures, which resemble Eyton Park, have been identified during the course of research for the PhD thesis and these are at Brynkir, Dolbenmaen and Parc Caehylen, Llanrug.

The example at Brynkir was identified in 2012 from aerial photographs and lies to the south east of Brynkir Hall (PRN 5241 / NPRN 26116). A long extension extending northwards from the north western side is known as *Bryn Brain* 'Hill of the Crows' and it is likely this name comes from the carrion feeding on any of the butchered remains left in this enclosure. The possible deer park has been added to the HER as PRN 38351.

The example at Parc Caehylen was recorded by the RCAHMW in 2006 as a Country House Garden (NPRN 86429). Morphologically however it resembles the medieval deer parks discussed above and is situated on the lower slopes of the north western edge of Cefn Du. The extension at Caehylen runs south eastwards from its southern edge. It has been added to the HER as a possible deer park (PRN 38352).

The only deer park previously listed in the Gwynedd HER and NMR for north-west Wales is the Nannau walled deer park (PRN 4132). The HER reference suggests that there is no evidence in the documentary record of a deer park before 1901, but the NMR (NPRN 24514) suggests that the park may be medieval in origin and the Cadw Register of Landscapes, Parks and Gardens of Special Historic Interest (Cadw 1998, 225) also states that the deer park is "probably originally medieval", without giving any evidence to support this belief. However there may be the remains of a medieval deer park (PRN 38353) to the north-east of Llanfachreth. Spencer G Smith has identified a possible boundary extending onto the mountain with a projection for funnelling the deer extending towards the parish church. This may have provided access for hunts meeting at the church. He has suggested that this park may have belonged to Cymer Abbey.

A different class of park is that known as Little (or Inner) Parks. In comparison to the parks listed above whose primary (but not exclusive use) was as hunting parks, the little park was a smaller, more intimate enclosure. As well as being used for some hunting they would also have supplied woodland products. They appear to have been conceived to be seen from the complex of buildings which they were associated with, which was usually, but not always, a castle. Two little parks have been identified during research for the PhD thesis and these are at Coed Helen, Caernarfon and Parc Bach, Dolbadarn.

The example at Coed Helen was identified in 2006 during fieldwork and is within what was formerly the Coed Helen estate (PRN 12069 / NPRN 26300). Spencer Smith suggests that the medieval little park (PRN 38354) was created in the mid thirteenth century by Llywelyn Fawr. The park would have been visible from Caernarfon castle, but appears to have gone out of use after the Edwardian Conquest, replaced by a garden on the opposite side of the river.

The example at Parc Bach was identified in 2005 during fieldwork. Part of it is now the garden for the Royal Victoria Hotel (PRN 11564 / NPRN 86474), and part is woodland next to the castle. The medieval little park (PRN 38355) may also have been created by Llywelyn Fawr and would have been visible from Dolbadarn Castle.

Spencer Smith's work is revealing other parks across Gwynedd and when his research is complete this will add more sites to those discussed here. Further work might discover even more as it is clear that this is a field that has been largely ignored in North Wales and much is still to be discovered.

Deer parks continued to be created into the 19<sup>th</sup> century by large landowners. The deer park at Nannau (PRN 4132) was certainly used in the 19<sup>th</sup> century, whatever its origins, and the surviving wall is of that date. Three deer parks are known on Anglesey, although none of these were on the HER or NMR, despite their inclusion in the Cadw Register of Landscapes, Parks and Gardens of Special Historic Interest (Cadw 1998). The deer park at Bodorgan (PRN 38226) is a long narrow area between two bands of trees to the east of the house, with an extension to the south. It contains some parkland trees in front of the house, and on the southern edge of the deer park, in Rob Roy Covert, is a brick structure probably for holding a stag before its release for hunting. Although the estate has medieval origins there is little evidence for a park before 1776 but there was certainly a deer park by the mid-19th century (Cadw 1998, 4-5).

Plas Berw Deer Park (PRN 38240) is a walled park to the south of the house. The deer park wall, which was probably about 2m high, survives along the southern and south-western sides of the park, and may date to the 17th century or earlier (Cadw 1998, 26). Ornamental features such as a folly and a 'hermit's cell' were added to the deer park in the 19th century, but the park was bisected by the construction of the railway in 1841.

Penmon has a deer park defined by a stone wall nearly 2.5m high. The Anglesey Inventory (RCAHMW 1937, 125) describes the park as covering the whole Penmon peninsula and the 25 inch OS map names different parts of this area as "Parc Pentir", Parc Dinmor", Parc Trwyn-du" and "Parc y Fynnon". However the walled area is restricted to a strip to the west and south of Penmon Priory. This is labelled on the 25 inch maps as "Penmon Park (deer)", and it is this that is the deer park. The Anglesey Inventory suggests that the wall is 18<sup>th</sup> century in date or earlier (RCAHMW 1937, 129). There are several prehistoric hut groups and field systems within the park. These are scheduled as AN044. Two parts of the scheduled area include the deer park wall, but only incidentally.

## **5. DISCUSSION**

### **5.1. Scheduling**

This project has highlighted the quantity of largely unconsidered monuments of more recent periods that are scattered across the uplands of Gwynedd. These are only the tip of the iceberg as a great many more have not yet found their way on to the HER or NMR.

Most of the site-types included in this study have not previously been considered for scheduling or listing. The exceptions are the dovecotes, of which 7 out of 9 are listed and two of those are also scheduled. Of the 12 corn driers included in the study (one of which is probably misidentified) only 1 is scheduled but that is due to most being excavated. Of the 10 deer parks identified 3 are within listed parks and gardens, but that leaves 7 without designation. With the exception of Penmon Deer Park this is due to the parks not having previously been identified.

Other classes of site seem to have been deliberately excluded from scheduling. Two pillow mound sites are within scheduled areas, but both areas are hill forts and scheduled for reasons not associated with the pillow mounds. One pillow mound is in a grade II\* listed park. None of the other 22 pillow mound sites and 5 warrens are scheduled. Only one of the 589 sites related to peat cutting falls within a scheduled area (a prehistoric hut circle settlement). Of the 3197 sheepfolds and pens, 314 shelters and 222 shelter walls in the current database only 51 fall within scheduled sites. A very small number fall within listed parks and gardens. In all cases the sheep farming related features are much later than the archaeology scheduled and they are only included incidentally. An unknown number of other sheepfolds are also likely to be within scheduled areas but as these have not been recorded as separate sites in the HER or NMR they have not been included in the database.

Table 1. Number of scheduled or listed sites for each site-type

General site-type	Number of sites	Number of sites scheduled or within scheduled areas	Number of sites within listed parks and gardens	Number of sites within that are listed buildings
Charcoal burning site	1	0	0	0
Corn drying kiln	12	1	0	0
Deer park	10	0	3	0
Dovecote	9	2	2	7
Peat	589	1	0	0
Pillow mound	22	2	1	0
Potash/kelp Kiln	4	0	0	0
Sheepfold	3197	46	4	0
Shelter	314	5	0	0
shelter wall	222	0	0	0
warren	5	0	0	0

Most of the sites studied here, where they are given an importance category in the HER, are listed as class D (local or minor sites). Individually it is hard to argue with this but collectively they amount to very much more. The original cwt myn identified by Gwenno Caffell (PRN 37693) is a good example. If Caffell had not published her researches amongst the local farmers (Caffell 1998) the knowledge of the function of these little structures would probably have been lost, at least to the archaeological fraternity. As only one site was identified as a cwt myn on the HER (not Caffell's site) and none on the NMR it appears that many fieldworkers are not aware of this site-type. Some cwtiau myn must have been encountered during the Upland Initiative field surveys but none have been identified, with the exception of the recent survey near Capel Curig, which recorded Caffell's site and two others (Kenney 2014)). Those carrying out the surveys, often coming from other parts of the country, can hardly be blamed for missing a note in Archaeology in Wales many years ago, but archaeology in general can perhaps be blamed for not taking up Caffell's lead. One cwt myn represents only a few pails of milk for a hill farmer, a small addition to his overall economy, but the understanding of what cwtiau myn are and how they fit into the overall hill farming economy fleshes out our knowledge of that way of life. When this is multiplied by all the other odd folds, pens, shelters, peat cuttings and pillow mounds that cover the hills it is clear that without these there is a huge hole in our knowledge of the past. We cannot have a full and detailed story of the everyday lives of a large proportion of the Welsh population from about 16<sup>th</sup> to the 19<sup>th</sup> centuries until these "minor" sites are properly studied.

It can be difficult to assess this cumulative, group value when considering scheduling, however it is argued that scheduling a small number of these "minor" sites would highlight the site-types, raise their profile and indicate what the current generation consider important in their past. Under this line of reasoning surely it is possible to raise a small number of these category D sites to category A and consider them for scheduling.

The Secretary of State's Criteria for Scheduling Ancient Monuments (Welsh Office Circular 60/96, annexe 3) list the criteria as:-

Period, Rarity, Documentation, Group Value, Survival/Condition, Fragility/Vulnerability, Diversity, and Potential.

The values used by Cadw for assessing the significance of a site are enumerated as:-  
evidential, historical, aesthetic and communal (Cadw 2011).

Although sheepfolds and related structures have not traditionally been valued as heritage assets if assessed by these criteria they can be seen to be of considerable significance. They are certainly typical of a specific way of life during their period. While the large multicellular sheepfolds are not rare they are peculiar to north Wales, particularly the Carneddau, and some site-types, such as peat houses do appear genuinely rare, at least as well-preserved examples. Documentation is scarce but map evidence can provide useful documentary support and oral traditions are preserved about some of these features. The collection of this oral tradition could considerably increase the understanding of the function and social importance of sites. In many cases groups of folds and

shelters etc. are of considerably higher value together than they would be individually. By considering areas of the landscape and how they were used by hill farmers and how that use changed the true value of these features can be revealed. Many sites survive well and are easily visible. They are often easy for the public to understand and experience and can be emotive in the way they project a sense of people's lives in the past. This immediacy of understanding is one of their strongest features.

The perceived low value of many of these sites means that they often have little protection if they come under threat. Although many are in isolated areas they are still at a risk of being cleared to improve access or being adapted for other uses. Even on scheduled sites they might be under threat because they are not considered as part of the scheduled archaeology and could be removed to expose earlier features. Pillow mounds seem to be particularly vulnerable. They are often on or near the edge of improved pasture and can be severely impacted by ploughing or levelling to improve the quality of the land. In 1990 Silvester (1990a, 39) complained of the loss of pillow mounds due to the lack of protection, and called for a representative sample to be preserved.

The potential of these sites is considerable. No sheepfolds or shepherd's huts in the database have been excavated, with the exception of the excavation of a small pen or possible cwt myn near Penrhyn Quarry, Bethesda (Davidson 2010). The date of the origin these feature is therefore largely unknown. The change in farming practice from the use of hafodydd to the managing of upland pasture and flocks by professional shepherds has not been seriously investigated from the physical remains. Perhaps the greatest potential lies in collecting local memories and traditions about the use of these sites.

This shows that there is considerable evidential and historical value in many of these sites, especially where they are grouped within a defined landscape and the whole can be studied. The aesthetic value of multicellular sheepfolds is evident to any walker who has come across them, especially from above. Many people who pass sites such as PRN 38208 in the Anafon valley, which is clearly visible from the footpath, must photograph them or at least stop to look. A photograph of this particular site has been attached to Google Earth. The multicellular fold at the foot of Gyrn (PRN 39207) is also featured, despite this being a little further from the most popular paths.

Perhaps the most important heritage value of these sites is their communal value. They represent activities of considerable economic importance and a way of life now lost but just retained within oral tradition. Local people know these sites and who used them and why, but they also have a magic for visitors. They represent a human presence in often surprising places on the top of mountains and ridges and in high valleys now perceived as wild, unchanged places. Where these sites are well-preserved passing walkers can enter them and experience briefly something of the life of the past. This is particularly relevant to shepherd's huts near footpaths or walking routes. The sites are well-known features in the landscape often considered with some affection. The knowledge of the location of the less visible sites can demonstrate of how well a regular walker knows the landscape and this information is passed on to friends with a sense of its value. The community for which they hold the most value is now not necessarily the descendants of the shepherds who used them but the people that now walk the hills. Many of these people are local, for example from Aber and Bethesda, but they also include visitors from both the rest of the UK and overseas.

Archaeological sites associated with medieval and post-medieval farming are poorly represented within the register of scheduled sites, and yet the production of food is critical to the health of a nation. The cattle and sheep of the Welsh uplands helped feed the growing industrial and urban populations of the English midlands and London, and also helped ensure food in times of military threat. Though simple in design and construction, their significance is much higher than their appearance would allow, and the inclusion of a sample of these sites within the register would carry the message that the lives of more ordinary folk, carrying out essential tasks, are as important as their landlords, and their more visually impressive homes.

## **5.2. Future research**

This project has revealed that many of the sites studied would benefit from further investigation. The archaeology of hill sheep farming has not been seriously studied and the present project could only provide a preliminary over-view. The subject would benefit from studies of representative areas including detailed topographic survey. The inclusion of long huts/hafotai and earlier field walls in these studies might help to explore the change from mainly cattle farming to predominantly sheep. Limited excavation might be able to date this change. Oral history collection projects in association with fieldwork would reveal much more detail on the function of specific site types.

Peat cutting is a difficult area to explore. It appears that most remains are likely to be quite recent and investigating when and where early peat cutting occurred may have to rely on pollen analysis. Hiatuses in pollen sequences are generally seen as negative and destructive of evidence but they can also indicate that peat cutting has occurred. If there is no surface evidence for peat cutting in the area an early date might be suggested for the cutting. However the pollen record is unlikely to be able to provide the date that the cutting occurred. That might be possible if peat mounds were found preserved under later peat, but locating these would be very difficult.

The identification of peat houses, tracks for removing peats and other upstanding remains could be taken much further. The possibility of peat storage and drying must be considered when recording stone features on the uplands.

As well as fieldwork the understanding of warrens would benefit from documentary research. There are references to rabbit management in estate records and other sources, which would probably be more effective in dating sites than excavation. It is likely that this process would lead to the identification of many more sites, some of which may also have surviving archaeology.

The study of deer parks really belongs in a full study of parks and gardens. There are probably more medieval deer parks to be found and those listed above require confirmation. The use of later parks for deer is also under-represented in the HER and NMR. The later sites would again be relatively easy to investigate through documentary research as all are within estates that have good documentary records.

Corn drying kilns are most likely to be found through excavation and are best investigated by this means. It is certainly worth carrying out plant remains analysis and dating on pits containing burnt material to identify the simpler types of corn drier. Even features appearing very similar on excavation to the 10<sup>th</sup> to 13<sup>th</sup> century examples should be dated to establish the full range of use of these features.

There must be many more charcoal burning platforms in the woods of Merionethshire still to be found and recorded. This project has shown that this site-type is largely missing from the archaeological record, as represented by the HER and NMR, and therefore a large aspect of the iron industry has been neglected. This is most likely to be corrected by fieldwork targeted at locations close to iron production sites. It is probable that a few days of targeted fieldwork could identify a significant number of sites.

Similarly the number of kelp and bracken kilns might be expected to be much higher. In this case it cannot so easily be explained by a lack of field work. An extensive survey of the Welsh coast completed in 1998 did not report any of these sites (Davidson 2002), although two were identified during the GAT Arfordir/Coastal Heritage project (Berks et al 2010). One of these had originally been recorded as a possible hut circle and it is likely that most of these sites have not been recognised for what they are. The site was also marked on the 25 inch map as a disused lime kiln, so it is possible that many have been misidentified as lime kilns. It may be worth, therefore, reassessing coastal lime kilns that seem unusually small.

## 6. ACKNOWLEDGEMENTS

Many thanks are due to Charlotte Robinson and Guy Burrows, volunteers who helped checking through the large number of sites. Useful information was provided by Alun Pritchard, Clive Hughes (Beaver) and Arwell Roberts. Spencer Smith contributed unpublished information from his PhD thesis to the section on deer parks. The report was edited by David Hopewell and Andrew Davidson also provided advice and information.

## 7. REFERENCES

- Aikin, A., 1797. *Journal of a Tour Through North Wales and Part of Shropshire*, J Johnson, London
- Alcock, L., 1960. 'Castell Odo: an embanked settlement on Mynydd Ystum, near Aberdaron, Caernarvonshire', *Archaeologia Cambrensis* CIX, 78-135
- Berks, T., Davidson, A. and Evans, R., 2010. *Arfordir/Coastal Heritage: Gwynedd: progress report*, unpublished GAT report No. 861
- Bowen, K., 2009. *Snowdon Shepherd: four seasons on the hill farms of north Wales*, Gomer Press, Llandysul (third edition)

- Browne, D. and Hughes, S. (eds), 2003. *The Archaeology of the Welsh Uplands*, RCAHMW, Aberystwyth
- Cadw 1998. *Register of Landscapes, Parks and Gardens of Special Historic Interest in Wales: Conwy, Gwynedd and the Isle of Anglesey*, part 1: parks and gardens, Cadw, Cardiff
- Cadw 2011. *Conservation Principles for the sustainable management of the historic environment in Wales* (<http://cadw.wales.gov.uk/historicenvironment/conservation/conservationprinciples/?lang=en>)
- Caffell, G., 1988. 'Cwt Myn, Nant y Benglog: a pen for kids', *Archaeology in Wales* 28, 81
- Challinor, D., Giorgi, J. and Rackham, J., 2014. *Analysis of Charcoal and Charred Plant Remains*, Kenney 2014 vol II
- Cooke, R., Parry, I. and Kenney, J., 2010. *Rhiwgoch Raw Water Main Replacement Works Near Harlech: Report on Archaeological Mitigation Works*, unpublished Gwynedd Archaeological Trust Report No. 857
- Cuttler, R., 2012. 'Cefn Du, Gaerwen: a Neolithic pit cluster and Iron Age / Romano-British farmstead', in Cuttler, R., Davidson, A., and Hughes, G. (eds), 2012, 5-29
- Cuttler, R., Davidson, A., and Hughes, G. (eds), 2012. *A Corridor Through Time, The Archaeology of the A55 Anglesey Road Scheme*, Oxbow Books, Oxford
- Davidson, A. (ed.), 2002. *The Coastal Archaeology of Wales*, CBA Research Report 131, Council for British Archaeology
- Davidson, J., 2010. *Proposed Quarry Realignment, Penrhyn Quarry, Bethesda: Archaeological Evaluation*, unpublished Gwynedd Archaeological Trust Report No. 899
- Davies, E., 1979. 'Hendre and Hafod in Caernarvonshire', *Transactions of the Caernarvonshire Historical Society*, vol 40, 17-46
- Davies, W., 1810. *General View of the Agriculture and Domestic Economy of North Wales*, The Board of Agriculture and Internal Improvement, London
- Evans, R., 2011. *Plas Pistyll, Pistyll: archaeological assessment (project code G2182)*, unpublished Gwynedd Archaeological Trust Report No. 935
- FitzPatrick, E., 2007. 'Interpreting a Cultural Landscape: A Case for Seaweed-Harvesting at Aughris, Co. Sligo', *The Journal of Irish Archaeology*, Vol. 16, 11-33
- Firbank, T., 1997. *I Bought a Mountain* (1940), John Brown Publishing Ltd, Ruthin
- GAT, 2002. *Archaeological potential of ancient and semi-natural woodland*, unpublished Gwynedd Archaeological Trust Report 441
- G.P.C. 1967. *Geiriadur Prifysgol Cymru: A Dictionary of the Welsh Language*, in *Cyfrwl I A-Ffysur*, Gwasg Prifysgol Cymru, Caerdydd
- G.P.C., 1994. *Geiriadur Prifysgol Cymru: A Dictionary of the Welsh Language*, in *Rhan XLIII Pallter-Pendronaf*, Gwasg Prifysgol Cymru, Caerdydd
- Gwyn, D., Rh. And Dutton, L. A., 1995. *Coastal Erosion Survey - Aberdaron to Aberdyfi*, unpublished Gwynedd Archaeological Trust Report 198
- Hamilton, D., 2014. 'Radiocarbon dating', in Kenney 2014, 60-64
- Hayman, R. and Horton, W., 2010. *Arenig Fawr: an archaeological survey*, Archaeological and Historic Buildings Consultants report for the Uplands Archaeology Initiative, RCAHMW.
- Hayman, R. and Horton, W., 2011. *Yr Aran: an archaeological survey*, Archaeological and Historic Buildings Consultants report for the Uplands Archaeology Initiative, RCAHMW.
- Hubback, D., 1987. *Time and the Valley: the past, present and future of the Upper Ogwen Valley*, Gwasg Carreg Gwalch, Llanrwst
- Hutton, W., 1803. *Remarks upon North Wales being the result of sixteen tours through that part of the Principality*, Knott and Lloyd, Birmingham
- Hyde Hall, E., 1952. *A Description of Caernarvonshire (18709-1811)*, Caernarvonshire History Society, Caernarfon
- Jenkins, D., 2000. 'Hawk and Hound: Hunting in the Laws of Court', in Charles-Edwards, T.; Owen, M. E. and Russell, P. *The Welsh King and his Court*, University of Wales Press, Cardiff, 255-280
- Jenkins, G. J. (ed), 1969. *Studies in Folk Life*, Routledge and Kegan Paul, London
- Jenkins, G. J., 2009. *Life and Tradition in Rural Wales* (2<sup>nd</sup> edition), Amberley Publishing, Stroud
- Johnson, F., 1998. *The Archaeological and Agricultural Significance of the Multicellular Sheepfolds of Snowdonia*, unpublished BA dissertation, University of Manchester.
- Jones, S., 1998. *Deserted Rural Settlement in Eastern Caernarvonshire*, unpublished Gwynedd Archaeological Trust Report 289
- Jones, S., 1999. *Deserted Rural Settlement in Meirionnydd*, unpublished Gwynedd Archaeological Trust Report 320
- Kay, G., 1794. *General View of the Agriculture of North Wales*, Great Britain Board of Agriculture and Internal Trade, Edinburgh



- Kelly, R. S., 1998. 'The Excavation of an Enclosed Hut Group at Graeanog, Clynnog, Gwynedd', in Fasham, P. J., Kelly, R. S. and White, R. B. (eds), 1998. *The Graeanog Ridge: the evolution of a landscape and its settlements in north-west Wales*, Cambrian Archaeological Association, Aberystwyth
- Kenney, J., 2008. 'Recent excavations at Parc Bryn Cegin Llandygai near Bangor, North Wales', *Archaeologia Cambrensis* 157, 9–142
- Kenney, J., 2013. *Gas Pipeline Replacement Pwllheli to Blaenau Ffestiniog: Report on archaeological mitigation*, Volume I, unpublished Gwynedd Archaeological Trust Report No. 1136
- Kenney, J., 2014. *Uplands Archaeology Initiative Field Survey: Llyn Cowlyd - Capel Curig*, unpublished Gwynedd Archaeological Trust Report 1161
- Kenney, J. and Parry, L. W., 2013. *Ysgol yr Hendre, Llanbeblig, Caernarfon: report on archaeological excavations*, unpublished Gwynedd Archaeological Trust Report 1103
- Kissock, J. and Johnston, R., 2007. 'Sheephouses and Sheepcotes – A Study of the Post-Medieval Landscape of Cefn Drum, Gower', *Studia Celtica*, XLI, 1–23
- Leighton, D. K., and Silvester, R., 2003. 'Upland Archaeology in the Medieval and Post-Medieval Periods', in Browne and Hughes (eds) 2003, 31–40
- Longley, D., 2006. 'Deserted rural settlements in north-west Wales', in Roberts 2002 (ed), 61–82
- Longley, D., 2010 'Gwynedd Before and After the Conquest', in Williams and Kenyon (eds) *The Impact of the Edwardian Castle in Wales*, Oxbow, Oxford, 16–26
- McKenna, R., 2013. 'Appendix III.8: Full analysis of sample 509 (from gully [5007])', in Kenney and Parry 2013, 91–98
- O'Sullivan, M. and Downey, L., 2005. 'Corn-drying kilns'. *Archaeology Ireland* 19 (3)
- Owen, T. M., 1969. 'Historical aspects of peat cutting in Wales', in Jenkins (ed) 1969, 123–156
- Owen, T. M., 1975. 'Historical aspects of peat cutting in Merioneth', *Journal of the Merioneth Historical and Research Society*, 308–321
- Palmer, A. N. and Owen, E., 1910 *History of Ancient Land Tenures of Land in North Wales and the Marches*, A. N. Palmer and E. Owen, Wrexham
- Pennant, T., 1883. *Tours in Wales*, volume II, H Humphreys, Caernarvon
- Pryce, H. with Insley, C. 2005 *Acts of Welsh Rulers 1120–1283*, University of Wales Press, Cardiff
- Powell, N. M. W., 2007. "'Near the margin of existence?'" Upland prosperity in Wales during the Early Modern Period', *Studia Celtic* XLI, 137–162
- Rackham, O., 1987. *The History of the Countryside*, JM Dent Ltd, London
- Railton, M., 2011. *The Uplands Archaeology Initiative: Moel Siabod (North)*, North Pennines Archaeology Ltd report for the Uplands Archaeology Initiative, RCAHMW
- Roberts, K. (ed.), 2006. *Lost Farmsteads: deserted rural settlements in Wales*. CBA Research Report 148, Council for British Archaeology, York
- Roberts, M., 2006. *Through Thick and Thin*, Henglas Publishers, Llanfairfechan
- Roberts, R., date unknown. 'Welsh placenames', note in a mountaineering club magazine (probably Mountaineering Club of North Wales), copy provided by Alun Pritchard, warden for the Snowdonia National park
- Roberts, R. O. (ed), 1973. *Farming in Caernarvonshire around 1800*, Caernarvonshire Record Office, Caernarfon
- Royal Commission on the Ancient and Historical Monuments of Wales 1937. *Inventory of Anglesey*, HMSO, Cardiff
- Royal Commission on the Ancient and Historical Monuments of Wales 1956. *Inventory of Caernarvonshire: East*, volume I, HMSO, Cardiff
- Royal Commission on the Ancient and Historical Monuments of Wales 1964. *Inventory of Caernarvonshire: West*, volume III, HMSO, Cardiff
- Royal Commission on the Ancient and Historical Monuments of Wales 1982. *An Inventory of the Ancient Monuments in Glamorgan, vol. III: Medieval Secular Monuments, part II: Non-defensive*, HMSO, Cardiff
- Ruck, R. J., 1961. *Place of Stones*, Faber and Faber, London
- Scott, L., 1951. 'Corn drying kilns'. *Antiquity* 25, 196–208
- Schofield, P., 2004. *Uplands Initiative Field Projects 2003–4, Eastern Snowdonia (North) Survey Area (Penmaenmawr and Rowen)*, Oxford Archaeology North report for the Uplands Archaeology Initiative, RCAHMW
- Schofield, P., 2005. *Uplands Initiative Field Projects 2004–5, Eastern Snowdonia (Central) Survey Area (Tal y Bont Uplands)*, Oxford Archaeology North report for the Uplands Archaeology Initiative, RCAHMW
- Schofield, P., 2006. *Uplands Initiative Field Projects 2005–6, Nantlle to Beddgelert Survey Area*, Oxford Archaeology North report for the Uplands Archaeology Initiative, RCAHMW

- Schofield, P., 2008a. *Uplands Initiative Field Projects 2007-8, Snowdonia (Bethesda) Survey Area*, Oxford Archaeology North report for the Uplands Archaeology Initiative, RCAHMW
- Schofield, P., 2008b. *Uplands Initiative Field Projects 2007-8, Snowdonia (North West) Survey Area*, Oxford Archaeology North report for the Uplands Archaeology Initiative, RCAHMW
- Schofield, P., 2012a. *Uplands Initiative Field Projects 2011-12, Foel Goch Survey Area*, Oxford Archaeology North report for the Uplands Archaeology Initiative, RCAHMW
- Schofield, P., 2012b. *Uplands Initiative Field Projects 2011-12, Cwm Lliw Survey Area*, Oxford Archaeology North report for the Uplands Archaeology Initiative, RCAHMW
- Sheail, J., 1978. 'Rabbits and agriculture in post-medieval England', *Journal of Historical Geography* 4, 4, 343-355
- Silvester, R., 1990a. 'The Passing of Pillow Mounds', *Archaeology in Wales* vol 30, 39-40
- Silvester, R., 1990b. 'Y Foel, Dwyriw', *Archaeology in Wales* vol 30, 72
- Silvester, R. J., 1995. 'Pillow Mounds at Y Foel, Llanllugan', *Montgomeryshire Collections* 83, 75-90
- Silvester, R., 2003a. 'The Archaeology of the Welsh Uplands: an introduction', in Browne and Hughes (eds) 2003, 9-19
- Silvester, R., 2003b. 'An Illustrated Guide to Common Field Monuments', in Browne and Hughes (eds) 2003, 125-133
- Smith, G., 2004a. *Nefyn Waste Water Treatment Scheme Archaeological Mitigation: watching brief report (Project code G1760)*, unpublished Gwynedd Archaeological Trust Report No. 556
- Smith, G., 2004b. *Tywyn Coastal Protection Scheme, Archaeological Assessment*, unpublished Gwynedd Archaeological Trust Report No. 555
- Smith, G. and Hopewell, D., 2003. *Prehistoric Funerary and Ritual Monument Survey: West Gwynedd & Anglesey*, unpublished Gwynedd Archaeological Trust Report 478
- Vyner, B. E., 1982. 'Archaeology and the M4 Bridgend Northern Bypass II: a group of pillow mounds on Cefn Hirgoed, Bridgend, Glamorgan', *Bulletin Board of Celtic Studies* 29, 850-859
- Welsh Office Circular 60/96, 1996, Planning and the Historic Environment: Archaeology, Welsh Office, Cardiff
- Wiliam, E., 1986. *The Historical Farm Buildings of Wales*, John Donald Publishers Ltd, Edinburgh
- Wiliam, E., 2010. *The Welsh Cottage*, Royal Commission on the Ancient and Historical Monuments of Wales, Aberystwyth
- Williams, A. and Martin, G. H., 2003. *Domesday Book: A Complete Translation*, Penguin, London
- Williams, D. M. and Kenyon, J. R., (ed.) 2010 *The Impact of the Edwardian Castle in Wales*, Oxbow, Oxford
- Williams, J., Ll., and Davidson, A., 1998. 'Survey and Excavation at the Graiglwyd Neolithic Axe-factory, Penmaenmawr', *Archaeology in Wales* 38, 3-21
- Winchester, A. J. L., 1984. 'Peat Storage Huts in Eskdale', *Transactions of the Cumberland and Westmorland Antiquarian and Archaeological Society*, new ser. 84, 103-115
- Youatt, W., 1837. *Sheep: their breeds, management and diseases, to which is added the Mountain Shepherd's Manual*, The Society for the Diffusion of Useful Knowledge, London

## 8. APPENDIX I: GAZETTEER OF SITES VISITED

### PRN 4713

*Site name:* Peat House, Tal-y-fan

*NGR:* SH 7334 7357

*Altitude OD:* 415m

*Period:* Post-Medieval

*Importance:* A

Plate 22

The structure is c.18m long overall, up to 1.5m wide internally, and generally aligned NE-SW with the SW end at a slightly different alignment. This end has clearly been built on to the original structure that had 2 compartments, each accessed by a door on the SE side. The NE end is much collapsed and the door in this compartment is difficult to see but the location of the door into the middle compartment is visible although that wall is much reduced. The RCAHMW show the NE end as open and not a roofed structure but the remains do not support this and indicate that this was a roofed compartment like the other two. The SW compartment is still complete with a fairly wide door, c.1m wide. This has a flat threshold slab in front and a slab forming a step inside. The walls survive up to 2m high and the roof is composed of large slabs spanning the walls and covered with other smaller stones. Collapsed roofing slabs indicate that the other compartments were similarly roofed.

The peat house is directly adjacent to a track leading down to the Conwy valley and is located next to a large area of bog. The site is marked on the 1891 1:10560 map as a sheepfold with no clear image of the structure. Nothing at all is shown on the 1901 map and only on the 1920 map is the roofed building shown but this is quite short and appears to represent only the south-western end.

### PRN 6096

*Site name:* Peat House, W of Ffriddlys

*NGR:* SH 7391 7346

*Altitude OD:* c.420m

*Period:* Post-Medieval

*Importance:* B

Plate 23

A peat house aligned c.N-S and measuring c.2m by 8m. It stands to about 2m high at the N end and is still roofed at this end. Large slabs span the walls and much of the surviving roof retains the turf that must have originally covered it to make it weather proof. At the S end the roof and the walls have collapsed and roof slabs have fallen into the interior; one stands on end like an orthostat. There was probably a door in the E side, although it is not very clear. There is only shallow peat in the area now but there is a peat stand in the vicinity so the area was presumably covered in peat before cutting occurred. The peat house is shown on the 25 inch County Series maps as a roofed structure.

### PRN 38213

*Site name:* Structures near peat house N of Tal y Fan

*NGR:* SH 7336 7357

*Altitude OD:* 415m

*Period:* Post-Medieval

*Importance:* U

Small crudely built walls in amongst small crags and boulders near the peat hut. These are slight temporary structures and may be pens or shelters. They are not built on platforms but the location suggests that they could potentially be related to peat drying. The NMR (NPRN 303071) suggests they may be associated with shooting.

### PRN 38234

*Site name:* Fox trap, NE of Glasgwm

*NGR:* SH 8410 2009

*Altitude OD:* c.570m

*Period:* Post-Medieval

*Importance:* C

Plate 9

A sub-circular fold about 8m diameter internally with walls 2m high with horizontal stones on top projecting internally, although few of these now survive. It has no entrance. The overhanging horizontal stones identify the site as a fox trap. There is a well-preserved shepherd's hut inside the fold, which would have reduced its effectiveness as a trap, as the fox could jump onto the hut and escape over the wall. It is assumed therefore that

the hut was a later addition although it is not clear why an entrance was not also added. It is a possibility that the shepherd waited in the hut to shoot the fox. The site is shown on the 1891 1:10560 map, where it is marked as a sheepfold, but not on later maps despite it being clearly visible as it is today, so perhaps this indicates that it went out of use by 1901.

**PRN 38236**

*Site name:* Castell Carndochan, Peat Stand

*NGR:* SH 8454 3049

*Altitude OD:* c.345m

*Period:* Post-Medieval

*Importance:* C

A D-shaped ring of large boulders, 2m across internally. Near but not the same as PRN 38238. Probable peat stand.

**PRN 38260**

*Site name:* Figure of Eight Sheepfold, Cwm yr Afon Goch

*NGR:* SH 6690 6975

*Altitude OD:* c.370m

*Period:* Post-Medieval

*Importance:* C

Figure-of-eight shaped sheepfold on steep rocky slope. The walls are much collapsed but survive in places up to about 1m high. The fold is located towards the base of a boulder-strewn slope close to a flatter area on which a roundhouse was built. The fold could easily have used this flatter ground but seems to have been chosen to be built on the slope, perhaps for the ease of obtaining stone.

**PRN 38261**

*Site name:* Pen/fold, Cwm yr Afon Goch

*NGR:* SH 6704 6963

*Altitude OD:* 372m

*Period:* Post-Medieval

*Importance:* C

A very rough pen/fold measuring c.5m by 3mbuilt against and between 2 very large boulders. It is roughly rectangular and crudely built using many large stones. Though collapsed the walls survive in places to 1m high max. At the W end the boulder overhangs and some collapsed rock may be blocking in this area. It would be a good place to construct a cwt myn but there is no firm evidence that there was one.

**PRN 38263**

*Site name:* Small pen against boulder, Cwm yr Afon Goch

*NGR:* SH 6712 6945

*Altitude OD:* 424m

*Period:* Post-Medieval

*Importance:* C

A small crudely built pen or shelter built up against a boulder in a steep rocky gully. It measures about 2m by 2m, and survives up to a maximum of 0.7m high.

**PRN 38264**

*Site name:* Sheepfold, Cwm yr Afon Goch

*NGR:* SH 6713 6949

*Altitude OD:* 406m

*Period:* Post-Medieval

*Importance:* C

Sub-circular sheepfold in steep rocky gully. Generally very collapsed but survives up to 1m high in places. Interior is rough and bouldery. Possible entrance in N side. It measures about 12m by 10m.

**PRN 38265**

*Site name:* Sheepfold, Cwm yr Afon Goch

*NGR:* SH 6696 6959

*Altitude OD:* 400m

*Period:* Post-Medieval

*Importance:* C

Sub-rectangular pen with sub-circular fold and flat green area defined by clearance of boulders or very rough wall. Appears to be a sheepfold rather than a settlement as recorded in NMR. NMR NGR also inaccurate. The main structure measures about 14m by 8m and the roughly defined enclosure is about 18m long.

**PRN 38349**

*Site name:* Warren, Fron Goch

*NGR:* SH 8984 4063

*Altitude OD:* 340-320m

*Period:* Post-Medieval

*Importance:* A

Figures 18 and 19, plate 28

For the Foel Goch Uplands Initiative Survey Schofield (2012a, 12) consulted the Rhiwlas Estate archive and identified 3 warrens; one at Fron Goch. Unlike the other two warrens this is not named on the 25 inch County Series maps but what appeared to be pillow mounds could be seen on aerial photographs of Bryn Mawr, adjacent to Fron Goch Covert. When this was checked on the ground these were indeed seen to be pillow mounds. The mounds vary between about 17m and 7m in length and 6m and 3m in width, although there are some smaller features that could be small mounds or associated features. The largest mounds are up to 0.7m high and where well preserved they are well defined with quite steep sides. Most are elongated ovals in shape but some have more squared off ends and are almost pillow-shaped. Most are aligned NE-SW with some more E-W and a few in the eastern part of the warren closer to N-S. Mounds near together are all on the same alignment. This common alignment and regularity shows that these cannot be peat stacks. Some of the mounds were quite disturbed with hollows having been dug into them. Some of these hollows were quite fresh and not over grown.

The land is currently very wet and covered with sphagnum moss, sedge and moor grass with areas of reeds, and clumps of reeds growing on the mounds. However there is no indication of a depth of peat and the current vegetation is presumably due to recent management. There are numerous drainage ditches running across the area, some of which cut the mounds. Fifty two mounds were recorded on the ground or from aerial photographs but there are certainly more to be found if the area was surveyed in detail. The mounds are concentrated on the top of the hill of Bryn Mawr with some extending down the east facing slope but few found on the NE facing slope. The warren covers an area measuring about 650m by 320m and its SE edge would have been adjacent to the Fron Goch Covert shown on the 25 inch maps but now largely felled. The warrens on the Rhiwlas Estate seem to have normally been adjacent to a covert.

This is an extensive warren with many well-preserved pillow mounds. Although it is probably 19<sup>th</sup> century in date its completeness makes it of considerable importance in preserving information on the raising of rabbits. The site appears very vulnerable. With no formal identification of the site and its importance there is nothing to prevent the farmer from ploughing this field if he desired to improve it. A single ploughing event would destroy all the existing evidence. It is likely that only scheduling would provide suitable protection.

**PRN 38354**

*Site name:* Coed Helen Little Park, Caernarfon

*NGR:* SH 4756 6236

*Altitude OD:* 20-45m

*Period:* Medieval?

*Importance:* U

A probable medieval little park which appears to have been created in the mid thirteenth century by Llywelyn Fawr. There is a substantial bank and ditch surviving on the NE side (Spencer G Smith). The curving N and S boundaries suggest an early park. The NE boundary is defined by a path running between two partially stone-faced banks. It is not clear whether the path runs within an infilled ditch but the level of the path is not much lower than that of the surrounding ground. The road to the SE of the park may run along the route of a ditch but there is no firm evidence of that. The park boundary on this side is a stone revetment showing that the level of the road is significantly lower than the field to the N but as the ground slopes quite steeply this may be due to the road being terraced into the slope.

**PRN 38355**

*Site name:* Parc Bach, Llanberis

*NGR:* SH 5843 5976

*Altitude OD:* 120-140m

*Period:* Medieval?

*Importance:* U

The medieval little park appears to have been created in the mid thirteenth century by Llywelyn Fawr and would have been visible from Dolbadarn Castle (Spencer G Smith). Curving boundaries on the NW and SE sides of the park suggest its early date but inspection on the ground failed to reveal any evidence of banks or ditches that may have enclosed the medieval park. A stone wall defines the SE side. For most of its route it is a revetment dug into the slope of the hill and there is little to indicate that it is earlier than 19th century in date.

**PRN 38580**

*Site name:* Cefn Maen Amor, Sheepfold I

*NGR:* SH 7350 7354

*Altitude OD:* c.430m

*Period:* Post-Medieval

*Importance:* C

Well-built circular fold with thick, well-maintained walls surviving to a height of 1.5m. There is a low sheep-creep for an entrance on the E side, which is protected by short shelter walls. It is so well preserved that it must have been in use until recently. It is shown on the 25 inch County Series maps

**PRN 38623**

*Site name:* Foel Fras shelter

*NGR:* SH 69814 68183

*Altitude OD:* 923m

*Period:* Post-Medieval

*Importance:* B

Plates 11 and 12

Small fully roofed shepherd's shelter resembling an igloo. It is about 1.5m high and measures about 3.0m by 2.4m internally. The entrance faces to NE and is 1.1m high but only 0.4m wide at the narrowest point. Despite the appearance from the outside the roof is not corbelled but formed of large slabs supported on a central long narrow stone. This stone must be at least 3m long and must have been carefully selected and possibly brought from some distance. The shelter is built against natural boulders with gaps between these filled in with walling. The roof would have to be covered with turf or at least have the gaps filled with vegetation to stop it leaking.

**PRN 39194**

*Site name:* Sheepfold, Pant Mawr

*NGR:* SH 66503 69495

*Altitude OD:* 435m

*Period:* Post-Medieval

*Importance:* B

Oval sheepfold with entrances in SW (uphill) and NE sides. Small shepherd's shelter against NW side of fold. Two shelter walls running from the fold to provide a sheltered area to NE, which has short green grass and is still used by sheep. The walls are generally very collapsed but the shelter survives in places up to 1.1m high, and has probably been maintained after the rest of the fold went out of use.

The fold is located immediately adjacent to a track leading to a ford. At this point there are the remains of a wall along the N side of the track and one of the shelter walls runs to this, presumably with an entrance through. This track is still used by sheep and is the main route along the top of the crags to Cwm Afon Goch. The site is shown as sheepfold on 25 inch County Series maps.

**PRN 55413**

*Site name:* Castell Carndochan, Peat Stand II

*NGR:* SH 8449 3057

*Altitude OD:* c.340m

*Period:* Post-Medieval

*Importance:* C

Plate 27

Lozenge-shaped rough stone platform; 7m long N-S and 2.5m wide, 0.7m high with turf on top. Fairly typical peat drying platform.

**PRN 55414**

*Site name:* Castell Carndochan, Peat Hut

*NGR:* SH 8454 3051

*Altitude OD:* c.345m  
*Period:* Post-Medieval  
*Importance:* C  
Plate 21

The structure is a long U-shape with rough boulder walls, open ended on the SE side, and measures 6m long, 1-2m wide. The walls are up to 0.8m high, with up to 2 courses surviving. There is no evidence that the boulders could have supported a superstructure. The structure seems rather short for a peat house, but aerial photographs suggest that it could have been 19m long, and only part is well enough preserved to be seen at ground level.

**PRN 55470**

*Site name:* Sheepfold complex, Pant Mawr  
*NGR:* SH 66504 69426  
*Altitude OD:* 447m  
*Period:* Post-Medieval  
*Importance:* B  
Plate 14

A complex collection of sheepfolds, shelters and joining walls. At the S, uphill, end there is a small circular sheepfold joined by a denuded wall to a shepherd's shelter with little evidence of the roof surviving. There is a larger oval fold built against a small crag. This has two shepherd's shelters. One is built directly against the crag and has the remains of the start of roof corbelling and collapsed roof slabs. In the other the roof has collapsed directly inwards into the shelter, which appears as a heap of stones with voids visible underneath. Walls running from these two folds form a larger enclosure to the north with a large, offset entrance. Just beyond this entrance is another small circular feature (c. 2m diameter internally) which may be another very small fold or pen or might possibly be a roundhouse. There is one orthostat surviving in its walls which are otherwise very denuded.

**PRN 55471**

*Site name:* Sheepfold built over possible long hut, Pant Mawr  
*NGR:* SH 66501 69395  
*Altitude OD:* 453m  
*Period:* Post-Medieval  
*Importance:* B

A sheepfold with a small pen at the W end. This seems to have been adapted from an earlier rectangular structure, which might have been a sheepfold but was probably a hafoty. The W end has been altered to form the small pen but the original wall line can be seen as a line of robbed out stones. A perpendicular wall dividing the structure into two, with an entrance towards the N end seems to be part of the original plan but has also been rebuilt. The walls stand to c.1m high and are mainly roughly built fold walls. In places the base of the walls can be seen to have been more carefully built with large stones and two faces. These are probably the remains of a longhouse that must have been largely demolished before being rebuilt as a fold.

**PRN 55472**

*Site name:* Sheepfold on site of hafoty, Pant Mawr  
*NGR:* SH 66665 69040  
*Altitude OD:* 546m  
*Period:* Post-Medieval  
*Importance:* B  
Plate 15

Small, almost heart-shaped sheepfold with a shelter/guide wall built over the site of a hafoty. Marked on 1891 1:10560 map as sheepfold.

The fold has walls up to 1.5m high and a sheep creep in the W side as an entrance. A shelter or guide wall runs W from this. It is built over the site of a hafoty which must have been almost entirely robbed out to build the fold. The track from the ford ends close to this site. This is one of the folds reputedly used by Jacob, the shepherd from Glyn Farm, Aber.

**PRN 55473**

*Site name:* Hafoty and paddock, Pant Mawr  
*NGR:* SH 66674 69040  
*Altitude OD:* 547m  
*Period:* Medieval  
*Importance:* B

Remains of a rectangular building constructed perpendicular to the contours can just be seen. Its S end is fairly clear and traces of the E side can be detected before it is lost under the sheepfold built on top. The house forms the E side of a small sub-oval paddock defined by low denuded walls. The remains are little more than earthworks with only the foundation course of stones surviving. It is possible that this site is medieval.

**PRN 55474**

*Site name:* Collapsed shelter, Pant Mawr

*NGR:* SH 66681 69012

*Altitude OD:* 550m

*Period:* Post-Medieval

*Importance:* B

Plate 16

Entirely collapsed shelter difficult to see amongst natural stones. It is roughly rectangular and aligned nearly N-S with the entrance in the narrow end at the S. Built faces are just visible in places, especially at the N end. Stones from the walls or roof can be seen collapsed into the interior. Beyond the S end of the shelter is an area clear of stones. It is not obvious whether this clearance is deliberate and the boundaries never seem to have been built up as walls but there may have been some moving of stones here to create a small grazing area.

Possibly used to house a pony as there are local memories of a shelter for the pony of Jacob, the shepherd from Glyn Farm, Aber, in this area.

**PRN 55475**

*Site name:* Figure-of-eight sheepfold, Pant Mawr

*NGR:* SH 66704 69016

*Altitude OD:* 553m

*Period:* Post-Medieval

*Importance:* B

Plate 17

Two conjoined sub-circular sheepfolds. The folds are quite severely collapsed. The walls stand up to 0.7m high in a few places but generally are much lower. A large stone in the northern side of the western fold may have been a lintel and could indicate an entrance at this side. No entrance between the folds is visible but this is likely to have been a sheep creep and buried under the collapsed wall.

Double folds of this type are often assumed to be milking folds, but this site is probably associated with Cwt Jacob (PRN 55476), which lacked the space and facilities for processing milk. In later periods to which this probably belongs sheep were less likely to be milked and if they were milked were probably kept near the farm. Cows for milking would also probably be kept on the lowlands at this period. The folds are more likely to be for keeping sheep in at night, and local memory suggests that these folds were related to Cwt Jacob and were used for that purpose.

**PRN 55476**

*Site name:* Cwt Jacob, Pant Mawr

*NGR:* SH 66751 68950

*Altitude OD:* 566m

*Period:* Post-Medieval

*Importance:* B

Plate 18

A substantial, well-built shepherd's hut with shelter walls at entrance, window in rear wall and a chimney within the width of the wall. The interior measures 2.5m by 1.8m and the shelter walls form an unroofed tunnel at the entrance 2.6m long and 0.7m wide. The building is aligned NNE to SSW with the entrance in the NNE side, but the slope of the ground and the shelter walls would minimise the amount of wind blowing in. The door is 1.4m high and 0.7m wide, unlike some of the very narrow doors of the smaller shelters, and has a lintel over the top. The walls survive up to 1.8m high which must have been nearly the complete height. There is a small square window in the SSW wall and a hearth with a chimney built into the width of the wall in the SE corner.

The hut is known locally as Cwt Jacob (Jacob's hut) as it was built around 1900 for a shepherd called Jacob. He was born in the 1870s and orphaned as a young boy. He was looked after by a family at Glyn Farm in Abergwyngregin, and paid them back by looking after their flock of sheep on the mountain (Roberts 2006). It is remembered that the three sheepfolds near his hut (PRN 55472 and PRN 55475, the latter counting as two folds) were used by him to keep his sheep in at night. There is also memory of a shelter for his pony, located below his



hut and presumably this was PRN 55474 (Roberts (date unknown)). The chain for suspending the kettle over the hearth survived until recently; although that has now been removed.

**PRN 55477**

*Site name:* Sheepfold, Pant Mawr

*NGR:* SH 66945 68625

*Altitude OD:* 639m

*Period:* Post-Medieval

*Importance:* B

Plate 19

Fairly large sub-rectangular fold with a small pen on W end and a curving shelter wall running NE from E end. There is no evidence that the pen was a roofed shelter. No entrances are visible into either the pen or fold but some large slabs in the S wall of the fold may have been lintels over sheep creeps. The wall of the pen survives up to 1.2m high and that of the fold to no more than 1m high. This is not a settlement as suggested in NMR, and it is marked on 1891 1:10560 map as sheepfold.

**PRN 55478**

*Site name:* Shepherd's shelter, Pant Mawr

*NGR:* SH 66937 68557

*Altitude OD:* 648m

*Period:* Post-Medieval

*Importance:* B

Small sub-rectangular shepherd's shelter (c.2.0m by 1.3m internally) with shelter wall running from it. Roof mostly lost, with few collapsed roofing slabs present. Walls no more than 0.7m high, very collapsed.

**PRN 55479**

*Site name:* Shepherd's shelter, Pant Mawr

*NGR:* SH 66878 68546

*Altitude OD:* 647m

*Period:* Post-Medieval

*Importance:* B

Plate 20

Well preserved shepherd's shelter standing to full height but lacking the roof. Built in a heap of natural stones and has a shelter wall running from the entrance. The shelter is aligned just off N-S with the entrance in the E wall. The walls are up to 1.5m high and slope inwards towards the top but there is no trace of the roof, even as fallen stones. The entrance is 0.7m high but only 0.38m wide, and is protected from the N and NW by the shelter wall. The shelter is built from the heap of natural stones that it stands on.

**PRN 55480**

*Site name:* Shepherd's shelter, Pant Mawr

*NGR:* SH 66831 68574

*Altitude OD:* 635m

*Period:* Post-Medieval

*Importance:* B

Small sub-rectangular shepherd's shelter with adjoining pen or 'porch'. The shelter is aligned NE-SW and measures about 2.1m by 0.6m internally, and has collapsed large roofing slabs inside. It is open at the NE end but this is probably due to collapse and the entrance may have been in the E side. This would lead from a small sub-circular structure, which seems not to have been roofed. This may have been a small pen but is perhaps more likely to be a shelter forming a kind of porch to prevent wind blowing into the entrance. This may have been where the dogs slept.

**PRN 55481**

*Site name:* Sheepfold, Cwm Afon y Gam

*NGR:* SH 65904 69380

*Altitude OD:* 411m

*Period:* Post-Medieval

*Importance:* C

Sub-oval sheepfold (measuring about 4.5m by 2.3m internally) with shelter wall projecting to N. The walls survive up to 1.4m high and the entrance is in the SE end of the fold, which is aligned c. NW-SE. The fold is marked on 1891 1:10560 map as sheepfold, and is located next to main track to the upper pastures.

**PRN 55482**

*Site name:* Track along top of crags to Cwm yr Afon Goch

*NGR:* SH 66451 69479 (C)

*Altitude OD:* c. 320-420m

*Period:* Post-Medieval

*Importance:* C

Track running from ford across Afon y Gam, (SH 65882 69613) up to and along top of the crags, crossing Afon Rhaeadr Fach at a ford and running round to Cwm yr Afon Goch where it runs up the valley side, reaching the river part way up the valley (SH 67322 69301). Where the ground is steep the track is very worn by current sheep use but in many places it can be seen to be a constructed track. It has the remains of a wall on its N side just E of Afon Rhaeadr Fach and has been levelled and stones removed along much of its length. The track is shown on the 1891 1:10560 map and continues N from Afon y Gam to join tracks leading eventually to Aber village.

This track would provide access from the village to the upland pasture, certainly for the use of sheep probably from the late 18<sup>th</sup> century but possibly before 18<sup>th</sup> century for access to the hafodydd. This path is known locally as "Llwybr yr Offeriad" (path of the priest) and is said to have continued over the pass from Cwm yr Afon Goch into the upper end of the Cwm Anafon, known as Pant y Mynach (Monk's Hollow) (G Hughes (Beaver) pers. comm.).

**PRN 55483**

*Site name:* Track to Pant Mawr

*NGR:* SH 66493 69176 (C)

*Altitude OD:* c. 358-547m

*Period:* Post-Medieval

*Importance:* C

Track running from ford across Afon y Gam (SH 65710 69441) into Pant Mawr, ending at SH 66668 69045. The track starts on a level grassy area next to Afon y Gam and is revetted with stone for its first section, then can be seen as a hollow-way zigzagging up the steep slope, although here largely overgrown with reeds. Further up the hollow-way is clear for much of its length. The track crosses Afon Rhaeadr Fach on a ford and turns to run up the valley. Here the hollow-way is 1m deep in places. It ends close to the hafoty (PRN 55473), suggesting that it was originally used to access the hafod but much of its improvement was presumably done to bring larger flocks of sheep onto the hills in the 18<sup>th</sup> and 19<sup>th</sup> centuries. The track is shown on the 1891 1:10560 map and continues N from Afon y Gam to join tracks leading eventually to Aber village.

This track would provide access from the village to the upland pasture, certainly for the use of sheep probably from the late 18<sup>th</sup> century but possibly before 18<sup>th</sup> century for access to the hafodydd.

**PRN 55484**

*Site name:* Llwytmor Bach shepherd's shelter

*NGR:* SH 68032 69948

*Altitude OD:* 691m

*Period:* Post-Medieval

*Importance:* B

Plate 13

Shepherd's shelter built into E side of a natural tor and heap of stones. The shelter is still well preserved with roof fully intact. It is aligned about WSW to ENE with an entrance in ENE end. There are two shelter walls forming a long passage running ENE from the entrance. The entrance is fairly large and has a lintel across. The shelter itself is very small with only room for one man. The roof is made of large slabs.

**PRN 55485**

*Site name:* Fold near Llwytmor Bach shepherd's shelter

*NGR:* SH 68030 69940

*Altitude OD:* 691m

*Period:* Post-Medieval

*Importance:* C

A small circular fold close to a shepherd's shelter and probably used in association with it. It has a probable entrance on the E side.

**PRN 55486**

*Site name:* Pen near Llwytmor Bach shepherd's shelter

*NGR:* SH 68018 69941

*Altitude OD:* 692m

*Period:* Post-Medieval

*Importance:* C

A very small pen located on the opposite side of a rock outcrop to the Llwytmor Bach shepherd's shelter. The rocks have been roughly piled up to enclose a small space against a boulder; very crudely built. The pen would have held only a single sheep or a couple of lambs and may have been used to keep injured or ill animals close to the shepherd.

**PRN 55487**

*Site name:* Denuded wall, Pant Mawr

*NGR:* SH 66721 68992

*Altitude OD:* c.550m

*Period:* Post-Medieval

*Importance:* C

A very denuded wall running from close to sheepfold PRN 55475 south for a short distance then east up the hill. The wall does not quite reach the fold and it is unclear if they are directly related or if the wall belongs to activity pre-dating the fold. This seems quite likely and it may be related to the use of the area as a hafod. The wall runs through an area of natural stone and is sometimes difficult to see. It is quite heavily robbed out possibly to build the sheepfold.

**PRN 55488**

*Site name:* Sheepfold, Tal y Fan (north)

*NGR:* SH 7339 7354

*Altitude OD:* c.420m

*Period:* Post-Medieval

*Importance:* C

A sheepfold with 2 compartments built over a probable hut circle settlement with associated enclosure (PRN 557, NPRN 303071). There is a small square pen at the W end that may have been built first, and a slightly irregular sub-rectangular fold. The walls of the pen survive up to c.1.5m high. The adjacent enclosure to the E is much denuded and is likely to have been robbed for the sheepfold. The enclosure is therefore not associated with the fold but much earlier, and related to a probable roundhouse, remains of which survive immediately SE of the fold. Fiona Johnson's site 015 (Johnson 1998).

## 9. APPENDIX II: FULL GAZETTEER OF SITES

### 9.1. Charcoal burning site

PRN	NPRN	Site Name	NGR	Type	Period
16217		Charcoal Burning Platform, Possible, Coed Dolgun	SH74881821	Charcoal burning platform	Post-Medieval

### 9.2. Corn driers

PRN	NPRN	Site Name	NGR	Type	Period
3563	33326	Corn-drying Kiln, Carn-gadell-uchaf, Llwyngwriil	SH58920841	Corn drying kiln	Medieval
4523	33282	Corn Drying Kiln, NW of Ty'n Ddol	SH69415191	Corn drying kiln	Medieval?
4621		Circular Structure (Site of), Mynydd Deulyn	SH75556034	Corn drying kiln	Post medieval?
29717		Possible Grain-Drying Oven, Nefyn, Site of	SH28043989	Corn drying kiln??	Post-Medieval
29983		Structure, Possible Corn Drying Kiln, Pistyll	SH32584215	Corn drying kiln	Post-Medieval
31787		Corn Drying Kiln, Parc Bryn Cegin, Llandygai	SH59137043	Corn drying kiln	Medieval
31788		Corn Drying Kiln, Possible, Parc Bryn Cegin, Llandygai	SH59317048	Corn drying kiln	Medieval
34071		Corn drier [137], Ysgol yr Hendre, Llanbeblig	SH48966239	Corn drying kiln	Medieval
34081		Corn drier, Glan Mor	SH41853669	Corn drying kiln	Medieval
38218		Corn drying kiln, Cefn Du	SH48997236	Corn drying kiln	Medieval
38298		Aber Valley excavated corn drier	SH66747038	Corn drying kiln	Medieval
55493		Corn drying kiln, Graeanog hut group	SH45794938	Corn drying kiln	Medieval

### 9.3. Deer parks

PRN	NPRN	Site Name	NGR	Type	Period
4132	24514	Nannau - Deer Park	SH74631979	Deer Park	Medieval; Post-Medieval
38226		Bodorgan Deer Park	SH38736734	Deer Park	Post-Medieval
38240		Plas Berw Deer Park	SH465716	Deer Park	Post-Medieval
38241		Penmon Deer Park	SH627806	Deer Park	Post-Medieval
38350		Ffridd Carw, Llandygai	SH58187033	Deer Park	Medieval?
38351		Deer Park, Brynkir	SH52344370	Deer Park	Medieval?
38352	86429	Parc Caehylen, Llanrug	SH52556203	Deer Park	Medieval?
38353		Llanfachreth Deer Park	SH75932323	Deer park	Medieval?
38354	26300	Coed Helen Little Park, Caernarfon	SH47566236	Deer park	Medieval?
38355		Parc Bach, Llanberis	SH58435976	Little park	Medieval?

### 9.4. Dovecotes

PRN	NPRN	Site Name	NGR	Type	Period
2118	31073	Ruined Dovecote, Lligwy Farm	SH49598592	Dovecote	Post-Medieval
2200	31070	Parciau Dovecote	SH49758393	Dovecote	Post-Medieval
2541	31079	Dovecote, Penmon Priory, Llangoed	SH63128072	Dovecote	Post-Medieval
3064	31059	Dovecote, Colomendy, Bodewryd	SH39899077	Dovecote	Post-Medieval

PRN	NPRN	Site Name	NGR	Type	Period
		House			
11593	31399	Gazebo Tower, SE of Maenan Hall (dovecote?)	SH79586493	Folly	Post Medieval?
11886	54222	Dovecote, Ynysmaengwyn, Tywyn	SH59840234	Dovecote	Post-Medieval
38222	31055	DOVECOTE, BODORGAN HOME FARM, BODORGAN	SH38606745	Dovecote	Post Medieval; 18th Century
38225	31377	DOVECOTE AT GLODDAETH HALL	SH80358070	Dovecote	Post Medieval
38239		Dovecote, Carreglwyd	SH30948778	Dovecote	Post Medieval

## 9.5. Peat cutting sites

PRN	NPRN	Site Name	NGR	Type	Period
601		Enclosure, Saddle of Moel Pen-llechog	SH39224620	Peat house?	Post-Medieval?
5608		Long Hut/peat house?, Moel Pen Llechog	SH39244624	Peat house?	Post-Medieval?
953		Field Ditches, Egryn	SH59201930	Peat cutting	Unknown
1441		Extraction Remains, Cwm Bleiddiaid	SH60755012	Peat cutting	Unknown
1443		Peat Stack, Cwm Bleiddiaid	SH60695025	Peat stand	Unknown
1444		Peat Stack, Cwm Bleiddiaid	SH60785026	Peat stand	Unknown
1742		Feature (peat Cutting), NW of Tyn Y Coed	SH30533640	Peat cutting	Unknown
2236		Enclosure, Saddle of Moel Pen-llechog	SH39304619	Peat house?	Post-Medieval?
2237		Enclosure, Saddle of Moel Pen-llechog	SH39224620	Peat house?	Post-Medieval?
2238		Mound, Saddle of Moel Pen-llechog	SH39264619	Peat stand?	Post-Medieval
2411		Peat Mound, Ynys Wen	SH85494844	Peat stand	Unknown
2412		Peat Mound, Cerrig Ellgwm Isaf	SH85934842	Peat stand	Unknown
2413		Peat Mound, Cerrig Ellgwm Isaf	SH85934844	Peat stand	Unknown
2414		Peat Mound, Cerrig Ellgwm Isaf	SH85784842	Peat stand	Unknown
3788		Mound, Llyn Llagi	SH64884841	Peat stand	Unknown
3898		Mounds (Peat Stacks?), Llyn Eiddw Bach	SH63803460	Peat stand	Post-Medieval
4190		Pont Cerrig - Possible Burial Mound or Peat Mounds	SH63502624	Peat stand	Medieval
4683	303064	Mound, Pen y Gadair	SH73527021	Peat stand	Post-Medieval
4711		Peat Stack, Cefn Maen Amor	SH73957352	Peat stand	Post-Medieval
4713	24396	Peat House, Tal-y-fan	SH73347357	Peat drying house	Post-Medieval
5547		Old Peat Cuttings - Colgwyn Du, Cowlyd	SH72506340	Peat cutting	Unknown
6014		Peatstack, Bwlch Cwmystradlyn	SH57604486	Peat stand	Unknown
6068		Peat Stack, Bryn y Castell	SH72804290	Peat stand	Unknown
6096	275468	Peat House, W of Ffriddlys	SH73907346	Peat drying house	Post-Medieval
6097		Peat Stacks, Llwyn yr Hwch	SH63874903	Peat stand	Unknown
6106		Peat Stack/Burial Mound, Rhiw Goch	SH62184009	Peat stand	Unknown
6130		Areas of Peat Mounds, Afon Hwch	SH57405850	Peat stand	Unknown
6158		Peat Stacks, Nant y Steicyn	SH63303300	Peat stand	Unknown
6161		Peat Stack, Nant Steicyn	SH63803300	Peat stand	Unknown
6163		Peat Stacks, Llyn y Fedw	SH62803290	Peat stand	Unknown

PRN	NPRN	Site Name	NGR	Type	Period
6185		Peat Stack Base, Cwm Nantcol	SH64902742	Peat stand	Post-Medieval
6187		?Peat Stack, Pont Scethin	SH62792391	Peat stand	Unknown
6251		Linear Feature, Cwm Silyn	SH50605150	Peat stand	Unknown
6264		Eroded Peat Stacks, Cefn Gwyn	SH82214493	Peat stand	Unknown
6274		Peat Stacks - Ffridd, Ddol Gau	SH88004100	Peat stand	Unknown
6304		Area of Peat Cutting/stacks, Cwm Silyn	SH51105060	Peat stand	Post-Medieval
6884		Peat Stack, Cwm Silyn	SH50205160	Peat stand	Unknown
6887		Peat Stack, Tal y Mignedd	SH53105230	Peat stand	Post-Medieval
7286		Peat Bed, Tywyn	SN58189932	Peat cutting	Post Medieval
7318	287235	West of Llynnau Cwm Silyn Shelter I	SH51115069	Peat drying house?; shelter	Post Medieval
8264		Peat Cutting, N of Afon Cwm Edno	SH67745242	Peat cutting	Post-Medieval
8413		Peat Stacks, Craig y Tan	SH83113206	Peat stand	Post-Medieval
8416		Area of Peat Cutting, Craig y Tan	SH83513094	Peat cutting	Unknown
8432		Peat Stacks	SH65671438	Peat stand	Post-Medieval
8457	287306	Area of Peat Cutting, Below Trum y Ddysgl	SH54195246	Peat cutting	Post-Medieval
10035		Turf Mound - NE of Plas y Celyn	SH53486088	Peat stand	Post-Medieval
10041	505512	Possible Peat Mounds NE of Plas y Celyn	SH53696086	Peat stand	Post-Medieval
10044	505515	Rectangular Platform, NE of Plas y Celyn	SH53676084	Peat stand	Post-Medieval
10045	505516	Rectangular Platform - NE of Plas y Celyn	SH53756088	Peat stand	Post-Medieval
10047	505519	Peat Mounds, NE of Plas y Celyn	SH53876092	Peat stand	Post-Medieval
10096		Peat Cutting to NE of Foel Ddu	SH63902870	Peat cutting	Medieval
10123		Peat Mounds - NW of Llyn Eiddewbach	SH64403460	Peat stand	Post-Medieval
10125		Peat Mound - SE of Llyn Caerwych	SH64283498	Peat stand	Post-Medieval
10128		Peat Mound SE of Llyn Caerwych	SH64233488	Peat stand	Post-Medieval
10133		Peat Mounds to S of Llyn Caerwych	SH64083470	Peat stand	Post-Medieval
10150		Peat Mound NW of Llyn Eiddew-mawr	SH64343425	Peat stand	Post-Medieval
10151		Peat Mounds WNW of Llyn Eiddew-mawr	SH64073404	Peat stand	Post-Medieval
10159		Peat Cutting W of Rhiwogof	SH69951000	Peat cutting	Post-Medieval
10164		Peat Mounds	SH69121004	Peat stand	Post-Medieval
10190		Peat Cuttings SW of Coed Pant-llwyni	SH80504012	Peat cutting	Post-Medieval
10192		Peat Cutting Ffridd Bwlch-llywni	SH83804005	Peat cutting	Post-Medieval
10216	531888	Peat Cuttings, Bwlch y Greigwen	SH93184261	Peat cutting	Post-Medieval
10221		Peat Cuttings - Garnedd Fawr	SH93904225	Peat cutting	Post-Medieval
10227	531894	Peat Mounds and Cuttings - S of Bwlch y Greigwen	SH93174247	Peat stand	Post-Medieval
10232		Probable Peat Mounds - Pen y Ffordd-goch	SH92054281	Peat stand	Post-Medieval
10240		Peat Cuttings, Nant Gau	SH92504265	Peat cutting	Post-Medieval
10280		Peat Cuttings - ESE of Hafod-y-garreg	SH73406709	Peat cutting	Medieval
10286		Peat Cuttings and Peat Mound ENE of Hafod-y-garreg	SH73546727	Peat cutting	Medieval

PRN	NPRN	Site Name	NGR	Type	Period
10287		Peat Cuttings - W of Waen Bryngwenith	SH73726707	Peat cutting	Medieval
10321		Peat Cutting, W of Bancian Duon	SH81763271	Peat cutting	Unknown
10328		Peat Cutting, W of Bancian Duon	SH81803272	Peat cutting	Unknown
10329		Peat Cutting, W of Bancian Duon	SH81503272	Peat cutting	Unknown
10334		Peat Cutting, NE of Bancian Duon	SH82233278	Peat cutting	Unknown
10335		Peat Cutting, Possible, NE of Bancian Duon	SH82263276	Peat cutting	Unknown
10473		Peat Cutting, Llechwedd Trwsgl	SH81323315	Peat cutting	Unknown
10475		Peat Cutting, Llechwedd Trwsgl	SH81273311	Peat cutting	Unknown
10593		Peat Cuttings, Cefn Cyfarwydd	SH75076338	Peat cutting	Unknown
10600		Peat Cuttings, Cefn Cyfarwydd	SH74656357	Peat cutting	Unknown
10674		Peat Cuttings and Stacks, Cefn Cyfarwydd	SH75256345	Peat cutting	Post-Medieval
10691		Peat Cuttings, Cefn Cyfarwydd	SH76256405	Peat cutting	Post-Medieval
10705		Peat Cuttings,	SH74356395	Peat cutting	Post-Medieval
10743		Peat Cutting, Cefn Cyfarwydd	SH76156337	Peat cutting	Post-Medieval
10772		Peat Cuttings, Cefn Cyfarwydd	SH77106510	Peat cutting	Post-Medieval
10807		Peat Cutting	SH74426355	Peat cutting	Post-Medieval
10878		Peat Cuttings	SH74866447	Peat cutting	Post-Medieval
10921		Peat Cutting	SH75696427	Peat cutting	Post-Medieval
10969		Peat Cutting	SH76256522	Peat cutting	Post-Medieval
10977		Peat Cutting	SH76256514	Peat cutting	Post-Medieval
13085		Peat Cutting	SH74556220	Peat cutting	Post-Medieval
13099		Peat Cutting	SH74406318	Peat cutting	Post-Medieval
13100		Peat Cutting	SH75566442	Peat cutting	Post-Medieval
13101		Peat Cutting	unknown	Peat cutting	Post-Medieval
13102		Peat Cutting	unknown	Peat cutting	Post-Medieval
13103		Peat Cutting	SH76656456	Peat cutting	Post-Medieval
13139		Peat Cutting	SH75566265	Peat cutting	Post-Medieval
13236		Turf Grown Mounds; NW of Pen-y-gaer	SH42704630	Peat stand	Post-Medieval?
13270		?peat Cutting; NNE of Moel Bronmiod	SH42444647	Peat cutting	Unknown
13284		Peat Cutting?; NW of Clipiau	SH41444685	Peat cutting	Unknown
13400		Peat Stack? SE Slope of Moel Bronmiod	SH41884520	Peat workings	Post-Medieval
13597		Peat Stack? Cadair Idris	SH74691524	Peat stand	Unknown
13609		Peat Stack? Cadair Idris	SH74701517	Peat stand	Unknown
13653		Peat Cutting, Ne of Llyn Arran Cadair Idris	SH74111474	Peat cutting	Modern
13656		Peat Cutting, Ne of Llyn Arran Cadair Idris	SH74201475	Peat cutting	Modern
13674		Peat Cuttings, E of Chwarel Penrhyn-gwyn	SH70931493	Peat cutting	Modern
13682		Peat Cuttings; N of Llyn Gafr Cadair Idris	SH71031463	Peat cutting	Modern
13705		Peat Cutting, Cadair Idris	SH71801483	Peat cutting	Unknown
13733		Peat Cutting, Cadair Idris	SH73721476	Peat cutting	Unknown
13737		Peat Cutting, Cadair Idris	SH73641458	Peat cutting	Unknown

PRN	NPRN	Site Name	NGR	Type	Period
13743		Peat Cutting, Cadair Idris	SH70701509	Peat cutting	Unknown
13746		Peat Cutting, Cadair Idris	SH70451516	Peat cutting	Unknown
13750		Peat Cutting, Cadair Idris	SH70541505	Peat cutting	Unknown
13800		Poss. Peat Stack, Cadair Idris	SH70871556	Peat stand	Unknown
13825		Peat Cutting, Cadair Idris	SH70831476	Peat cutting	Unknown
13826		Peat Cutting, Cadair Idris	SH70991539	Peat cutting	Unknown
13851		Peat Cuttings?, Cerrig Nimbwl	SH71851405	Peat cutting	Unknown
13880		Peat Stack, Cadair Idris	SH74761514	Peat stand	Unknown
13884		Peat Stack? Cadair Idris	SH74721522	Peat stand	Unknown
13947		AREA OF PEAT CUTTING, SW IF TY'N Y COED	SH81435423	Peat cutting	Post-Medieval
13950		Peat Cuttings, Moel y Cerrig Duon	SH91552320	Peat cutting	Unknown
13959		Peat Cuttings, Moel y Cerrig Duon	SH91652405	Peat cutting	Unknown
13967		Peat Cuttings, Moel y Cerrig Duon	SH91352350	Peat cutting	Unknown
13968		Peat Cuttings, Moel y Cerrig Duon	SH91702360	Peat cutting	Unknown
13969		Peat Cuttings, Moel y Cerrig Duon	SH91802433	Peat cutting	Unknown
13970		Peat Cuttings, Moel y Cerrig Duon	SH92082414	Peat cutting	Unknown
13972		Peat Cutting, Foel Cwm Sian Llwyd	SH99283191	Peat cutting	Unknown
13973		?peat Cutting, Foel Cwm Sian Llwyd	SH99663171	Peat cutting	Unknown
13994	294132	?peat Cutting, Moel Maelogen	SH85296117	Peat cutting	Post-Medieval
14035		Peat Mound, East of Nant Y Groes	SH76164104	Peat stand	Post-Medieval
14036		Peat Cutting Area, East of Nant Y Groes	SH76134102	Peat workings	Post-Medieval
14037		Peat Cutting Area, Nant Y Groes	SH76534130	Peat workings	Post-Medieval
14039		Peat Cutting Area, East of Nant Y Groes	SH76914092	Peat workings	Post-Medieval
14076		Peat Mound-2, Afon Gam	SH74764210	Peat stand	Post-Medieval
14079		Peat Mound?, North of Afon Cynfal	SH75264157	Peat mound	Unknown
14080		Peat Mound, Afon Gam	SH74864208	Peat stand	Post-Medieval
14085		Peat Mound-2, SW of Moel Llechwedd Gwyn	SH75404160	Peat stand	Post-Medieval
14093		Peat Bog, Possible, Afon Goch	SH75504030	Peat cutting	Unknown
14094		Peat Bog, Possible, Afon Cynfal	SH74804140	Peat cutting	Unknown
14095		Peat Bog, Possible, S of Llyn y Dywarchen	SH76254175	Peat cutting	Unknown
14096		Peat Bog, Possible, Moel Llechwedd-gwyn	SH76754220	Peat cutting	Unknown
14652	65638	Peat Cutting, MOEL BOWYDD	SH70334826	Peat cutting	Post-Medieval
14664	65640	Peat Cutting, MOEL BOWYDD	SH70644812	Peat cutting	Post-Medieval
14666	65711	Peat Stack, MOEL BOWYDD	SH71684687	Peat stand	Post-Medieval
14669	65709	Peat Cuttings, MOEL BOWYDD	SH70884760	Peat cutting	Post-Medieval
14674	65671	Peat Cutting, MOEL BOWYDD	SH73074670	Peat cutting	Post-Medieval
14679	65686	Peat Cuttings, MOEL BOWYDD	SH70754757	Peat cutting	Post-Medieval
14690	65678	Area of Peat Cutting, MOEL BOWYDD	SH70454828	Peat cutting	Post-Medieval
14706	65696	Area of Peat Cuttings, MOEL BOWYDD	SH71204815	Peat cutting	Post-Medieval
14711	65693	Peat Stack, MOEL BOWYDD	SH71764707	Peat stand	Post-Medieval
14714	65661	Peat Cuttings and Stack, MOEL BOWYDD	SH73994696	Peat cutting	Post-Medieval



PRN	NPRN	Site Name	NGR	Type	Period
14716	65662	Peat Cuttings, MOEL BOWYDD	SH74084690	Peat cutting	Post-Medieval
14717	65689	2 Peat Cuttings, MOEL BOWYDD	SH73654728	Peat cutting	Post-Medieval
14718	65688	Peat Stack, MOEL BOWYDD	SH73854694	Peat stand	Post-Medieval
14719	65695	Peat Stack, MOEL BOWYDD	SH71834708	Peat stand	Post-Medieval
14737	65631	Large Area of Peat Cuttings, MOEL BOWYDD	SH71204790	Peat cutting	Post-Medieval
14745	65783	Peat Cutting, MOEL BOWYDD	SH70944785	Peat cutting	Post-Medieval
14748	65781	Rectangular Depression, MOEL BOWYDD	SH70574798	Peat cutting	Post-Medieval
14758	65619	Peat Stack and Cuttings, Rhiw Bach, Moel Bowydd	SH73824617	Peat stand	Post-Medieval
14763	65766	Peat Cutting, Moel Bowydd	SH73694718	Peat cutting	Post-Medieval
14766	65636	Poss Peat Cutting, Moel Bowydd	SH70634730	Peat cutting	Post-Medieval
14771	65749	Peat Cuttings, Moel Bowydd	SH71734706	Peat cutting	Post-Medieval
14784	65755	Peat Stack Base, Moel Bowydd	SH70544735	Peat stand	Post-Medieval
14798	65637	Peatstack, Moel Bowydd	SH70714721	Peat stand	Post-Medieval
15017		Peat stacks, Rhos Gwanas	SH78121770	Peat stack	Post-Medieval
15042		Area of former peat cutting	SH63426730	Peat cutting	Post-Medieval
15046		Area of former peat cutting	SH63696755	Peat cutting	Post-Medieval
15962		Peat Stack Base? Nant Helygog	SH79331851	Peat stand	Unknown
17217		Peat Cutting Faces, Fairbourne	SH61501335	Peat cutting	Post-Medieval
18529		Area of Former Peat Cutting, Waen Bryn Gwenith	SH74786737	Peat cutting	Post-Medieval
18531		Probable Peat Stack Base, Waen Bryn Gwenith	SH74486749	Peat stand	Post-Medieval
18573		Peat mound, Ty Coch	SH53455622	Peat stand	Post-Medieval
18576		Peat stack base, Ty Coch	SH53515614	Peat stand	Post-Medieval
18577		Peat stack base, Ty Coch	SH53455616	Peat stand	Post-Medieval
18584		Peat cuts, Ty Coch	SH52725611	Peat cutting	Post-Medieval
18596		Area of former peat cutting, Ystumgwern	SH57772479	Peat cutting	Post-Medieval
18983	89120	Llyn Bodlyn W	SH64032361	Peat stand	Medieval; Post Medieval
18984	89122	Llyn Bodlyn	SH63852396	Peat stand	Medieval; Post Medieval
18993	89119	Pont Scethin S	SH63392322	Peat stand	Medieval; Post Medieval
19038	89022	Tynewydd	SH63122406	Peat stand	Medieval; Post Medieval
19888	0	Peat Cutting, Cefn Rhudd	SH88282577	Peat cutting	Medieval
19927	0	Peat cutting E of Moel Siabod	SH73335534	Peat cutting	Post-Medieval
22575	0	Y Braich peat cutting	SH69496169	Peat cutting	Post-Medieval
25343	0	Peat Stack E of Cae Mwynen	SH43994768	Peat stack	Post-Medieval
25345	0	Peat Stack SE of Cae Mwynen	SH44014759	Peat stack	Post-Medieval
28640		Peat Cutting, Gwaun y Gwiall	SH64646634	Peat cutting	Unknown
28742	0	Peat Cutting N of Fadfilltir	SH73853775	Peat cutting	Post-medieval?
29224		Peat Stand, Llyn Eiddew Mawr	SH63923336	Peat stand	Post-Medieval
29226		Peat Stand, Llyn Eiddew Mawr	SH63843337	Peat stand	Post-Medieval

PRN	NPRN	Site Name	NGR	Type	Period
29227		Peat Stand, Llyn Eiddew Mawr	SH63823334	Peat stand	Post-Medieval
29296		Turbary, Former Site Of, Rhydd Dir	SH59216391	Peat cutting	Post-Medieval
29335		Peat Cutting, Afon Gorddian	SH69984866	Peat cutting	Unknown
29583		Peat Cuttings, Moel y Cerrig Duon	SH92332425	Peat cutting	Unknown
29591		Peat Stack Stand, Cwm Llefrith	SH55104724	Peat stand	Unknown
31059		Peat Stack, Llanfair	SH61733094	Peat stand	Post-Medieval
33918	287279	Peat Cuttings, Dyffryn Nantlle	SH52115198	Peat cutting	Post-Medieval
36289		Platform, Bwlch Oerddrws	SH79901716	Peat stand	Unknown
36370		Area of Peat Cutting, S of Mathan Uchaf	SH31593644	Peat cutting	Unknown
37239	533526	Peat stack, NE of Bron Heulog	SH72475931	Peat stack	Medieval?
37259	533838	Peat stack, Nant y Benglog	SH70055947	Peat stack	Post medieval
37276	534092	Turbary, Nant y Benglog	SH69815971	Turbary	Modern
37277	534093	Turbary, Nant y Benglog	SH71265913	Turbary	Modern
37279	533839	Peat stacks, Nant y Benglog	SH69915950	Peat stack	Post medieval
37289	533787	Peat stack, Nant y Benglog	SH71335923	Peat stack	Post medieval
37290	533788	Peat stack, Nant y Benglog	SH71355922	Peat stack	Post medieval
37291	533855	Peat stacks, Nant y Benglog	SH71345922	Peat stack	Post medieval
37291	533870	Peat stacks, Nant y Benglog	SH71345922	Peat stack	Post medieval
37292	533790	Peat stack, Nant y Benglog	SH71345923	Peat stack	Post medieval
37293	533791	Peat stack, Nant y Benglog	SH71375918	Peat stack	Post medieval
37294	533792	Peat stack, Nant y Benglog	SH71365916	Peat stack	Post medieval
37295	533793	Turbary, Nant y Benglog	SH71345920	Peat cutting	Post medieval
37296	533794	Turbary, Nant y Benglog	SH71255918	Peat cutting	Post medieval
37297	533795	Peat stack, Nant y Benglog	SH71235919	Peat stack	Post medieval
37298	533796	Peat stack, Nant y Benglog	SH71275919	Peat stack	Post medieval
37299	533797	Peat stack, Nant y Benglog	SH71235917	Peat stack	Post medieval
37300	533798	Peat stack, Nant y Benglog	SH71215916	Peat stack	Post medieval
37301	533799	Peat stack, Nant y Benglog	SH71225914	Peat stack	Post medieval
37302	533801	Peat stack, Nant y Benglog	SH71245914	Peat stack	Post medieval
37304	533803	Peat stack, Nant y Benglog	SH71175913	Peat stack	Post medieval
37319	533818	Turbary, Nant y Benglog	SH70205968	Peat stack	Post medieval
37320	533819	Turbary, Nant y Benglog	SH70155960	Peat stack	Post medieval
37321	533820	Peat stack, Nant y Benglog	SH70135953	Peat stack	Post medieval
37322	533821	Peat stack, Nant y Benglog	SH70095952	Peat stack	Post medieval
37323	533822	Peat stack, Nant y Benglog	SH70115952	Peat stack	Post medieval
37324	533823	Peat stack, Nant y Benglog	SH70045954	Peat stack	Post medieval
37325	533824	Peat stack, Nant y Benglog	SH69925921	Peat stack	Post medieval
37326	533825	Turbary, former turnpike, Nant y Benglog	SH69925953	Peat cutting	Post medieval
37329	533828	Peat stack, Nant y Benglog	SH69555963	Peat stack	Post medieval
37330	533829	Peat stack, Nant y Benglog	SH69575964	Peat stack	Post medieval
37331	533831	Peat stack, Nant y Benglog	SH69595963	Peat stack	Post medieval
37332	533832	Peat stack, Nant y Benglog	SH69625962	Peat stack	Post medieval
37333	533833	Peat stack, Nant y Benglog	SH69635962	Peat stack	Post medieval
37334	533834	Peat stack, Nant y Benglog	SH69665961	Peat stack	Post medieval

PRN	NPRN	Site Name	NGR	Type	Period
37335	533835	Peat stack, Nant y Benglog	SH69685960	Peat stack	Post medieval
37336	533836	Peat stack, Nant y Benglog	SH69965950	Peat stack	Post medieval
37337	533837	Peat stack, Nant y Benglog	SH70025948	Peat stack	Post medieval
37377	533583	Turbary, Nant y Benglog	SH70135885	Peat cutting	Post medieval
37415	533621	Peat stack, E of Bron Heulog	SH72145875	Peat stack	Post medieval
37416	533622	Peat stack, E of Bron Heulog	SH72155875	Peat stack	Post medieval
37431	533637	Peat stack, NE of Bron Heulog	SH72505929	Peat stack	Medieval?
37453	533657	Peat stack, W of Waenhir	SH73395834	Peat stack	Post medieval
37468	533671	Peat stack, NE of Waenhir	SH73855852	Peat stack	Post medieval
37474	533677	Peat stack, SW of Waenhir	SH73345803	Peat stack	Post medieval
37475	533678	Peat stack, SW of Waenhir	SH73325807	Peat stack	Post medieval
37476	533679	Peat stack, SW of Waenhir	SH73345809	Peat stack	Post medieval
37477	533680	Peat stack, SW of Waenhir	SH73365809	Peat stack	Post medieval
37494	533697	Peat stack, SE of Waenhir	SH73835827	Peat stack	Post medieval
37495	533698	Peat stack, NE of Waenhir	SH73845842	Peat stack	Post medieval
37496	533699	Peat stack, NE of Waenhir	SH73845845	Peat stack	Post medieval
37499	533702	Peat stack, NE of Waenhir	SH73885850	Peat stack	Post medieval
37534	533737	Peat stack, E of Bryn Tyrch Uchaf	SH73215798	Peat stack	Post medieval
37535	533738	Peat stack, E of Bryn Tyrch Uchaf	SH73225800	Peat stack	Post medieval
37536	533739	Peat stack, E of Bryn Tyrch Uchaf	SH73265797	Peat stack	Post medieval
37720	533840	Peat stack, Nant y Benglog	SH70075945	Peat stack	Post medieval
37721	533841	Peat stack, Nant y Benglog	SH70095945	Peat stack	Post medieval
37722	533842	Peat stack, Nant y Benglog	SH70145942	Peat stack	Post medieval
37723	533843	Peat stack, Nant y Benglog	SH70335935	Peat stack	Post medieval
37724	533844	Peat stack, Nant y Benglog	SH70365934	Peat stack	Post medieval
37725	533845	Peat stack, Nant y Benglog	SH70375933	Peat stack	Post medieval
37726	533846	Peat stack, Nant y Benglog	SH70435931	Peat stack	Post medieval
37727	533847	Peat stack, Nant y Benglog	SH70445930	Peat stack	Post medieval
37732	533852	Peat stack, Nant y Benglog	SH70415935	Peat stack	Post medieval
37733	533853	Peat stack, Nant y Benglog	SH70395938	Peat stack	Post medieval
37734	533854	Peat stack, Nant y Benglog	SH70405942	Peat stack	Post medieval
37735	533856	Turbary, Nant y Benglog	SH70385945	Peat cutting	Post medieval
37736	533857	Peat stack, Nant y Benglog	SH70265947	Peat stack	Post medieval
37737	533858	Peat stack, Nant y Benglog	SH70225949	Peat stack	Post medieval
37740	533861	Peat stack, Nant y Benglog	SH70275953	Peat stack	Post medieval
37741	533862	Peat stack, Nant y Benglog	SH70205952	Peat stack	Post medieval
37744	533865	Peat stack, Nant y Benglog	SH69835941	Peat stack	Post medieval
37745	533866	Peat stack, Nant y Benglog	SH69855936	Peat stack	Post medieval
37746	533867	Peat stack, Nant y Benglog	SH69775937	Peat stack	Post medieval
37747	533868	Peat stack, Nant y Benglog	SH69685948	Peat stack	Post medieval
37748	533869	Peat stack, Nant y Benglog	SH69715947	Peat stack	Post medieval
37751	533872	Peat stack, Nant y Benglog	SH69865933	Peat stack	Post medieval
37752	533873	Peat stack, Nant y Benglog	SH69925934	Peat stack	Post medieval
37753	533874	Peat Drying Platform, Nant y Benglog	SH70155937	Peat stand	Post medieval

PRN	NPRN	Site Name	NGR	Type	Period
37754	533875	Peat stack, Nant y Benglog	SH70265925	Peat stack	Post medieval
37755	533876	Peat Cuttings, Nant y Benglog	SH70415929	Peat cutting	Post medieval
37757	533878	Peat cuttings, Nant y Benglog	SH70515923	Peat cutting	Post medieval
37759	533880	Peat Cutting, Nant y Benglog	SH70295918	Peat cutting	Post medieval
37760	533881	Peat Cutting, Nant y Benglog	SH70155912	Peat cutting	Post medieval
37761	533882	Peat Cutting, Nant y Benglog	SH70015913	Peat cutting	Post medieval
38236		Castell Camdochan, Peat Stand	SH84543049	Peat stand	Post medieval
38238	523864	Castell Camdochan, Peat House?	SH84543049	Peat house	Post Medieval
38336	511398	Moel Ymenyn, Hut li	SH83493451	Hut	Post Medieval
38389	275562	Afon Glan-Sais, Peat Cutting	SH69787272	Peat cutting	Post Medieval
38390	275570	Ffridd Arw, Peat Cutting	SH70447268	Peat cutting	Post Medieval
38493	276465	Ffwrdd Cerriguniau Peat Cutting	SH71176732	Peat cutting	Unknown
38496	276499	Cae Du Peat Cutting I	SH75276610	Peat cutting	Medieval?
38497	276500	Cae Du Peat Cutting II	SH75446613	Peat cutting	Medieval?
38498	276501	Cae Du Peat Cutting III	SH75536615	Peat cutting	Medieval?
38499	276502	Cae Du Peat Cutting IV	SH75516618	Peat cutting	Medieval?
38500	276503	Cae Du Peat Cutting V	SH75366599	Peat cutting	Medieval?
38504	276531	Waen-Bryn Gwenith Peat Cutting	SH74606739	Peat cutting	Unknown
38507	276566	Pen-Bryn Brwynog Peat-Cutting	SH75026486	Peat cutting	Unknown
38508	276581	Afon Porth Llwyd Peat-Cutting VII	SH73416609	Peat cutting	Unknown
38509	276582	Afon Porth Llwyd Peat-Cutting I	SH73036576	Peat cutting	Unknown
38510	276583	Afon Porth Llwyd Peat-Cutting II	SH73246574	Peat cutting	Unknown
38511	276584	Afon Port Llwyd Peat-Cutting II	SH73206537	Peat cutting	Unknown
38512	276585	Afon Port Llwyd Peat-Cutting I	SH73076529	Peat cutting	Unknown
38513	276586	Afon Porth Llwyd Peat-Cutting III	SH72826565	Peat cutting	Unknown
38514	276587	Afon Porth Llwyd Peat-Cutting Iv	SH74016622	Peat cutting	Medieval?
38520	276676	Clogwyn-Yr-Eryr Peat-Cutting	SH72216672	Peat cutting	Unknown
38525	276714	Llyn Eigiau Peat-Cutting	SH72496520	Peat cutting	Post Medieval
38527	276730	Moel Eilio Peat-Cutting	SH73866508	Peat cutting	Unknown
38539	276817	Brwynog Uchaf Peat-Cutting	SH74356395	Peat cutting	Post Medieval
38541	276845	Old Peat Cuttings, Colgwyn Du, Cowlyd	SH72506340	Peat cutting	Unknown
38545	276867	Afon Ddu Peat-Cutting	SH74156382	Peat cutting	Unknown
38547	276906	Afon Porth Llwyd Peat-Cutting V	SH73966605	Peat cutting	Medieval?
38548	276907	Afon Porth Llwyd Peat-Cutting VI	SH73916608	Peat cutting	Medieval?
38605	278663	Afon Tafolog, Peat Workings	SH71977066	Peat workings	Post Medieval
38617	279023	Afon Garreg-Wen, Peat Cutting	SH71496785	Peat cutting	Post Medieval
38622	279036	Afon Garreg-Wen, Peat Stand	SH71396779	Peat stack	Post Medieval
38624	279039	Cwm Bychan, Peat Cutting	SH70596872	Peat cutting	Post Medieval
38632	279052	Hafodygors-Wen, Peat Cutting	SH73196771	Peat cutting	Post Medieval
38667	279152	Ffrith-Y-Bont, Peat Cutting	SH72876788	Peat cutting	Post Medieval
38738	286569	Peat Cutting, Trum Gelli	SH65470170	Peat cutting	POST MEDIEVAL?
38741	286575	Peat Cutting, Mynydd Esgairweddan	SH67640293	Peat cutting	POST MEDIEVAL
38817	287108	Clogwyn Marchnad Peat Cutting	SH54775205	Peat cutting	Post Medieval
38827	287132	Llyn y Dywarchen Peat Cutting	SH56335328	Peat cutting	Post Medieval

PRN	NPRN	Site Name	NGR	Type	Period
38831	287136	West Of Llwyn-y-Forwyn Peat Cutting	SH56145362	Peat cutting	Post Medieval
38834	287141	North East Of Llwyn-y-Forwyn Peat Cutting	SH56285376	Peat cutting	Post Medieval
38935	287791	Peat Stack, Cwm Llefrith	SH55134722	Peat stack	Unknown
39047	288070	Peat Cutting, Cwm Braich-y-Ddinas	SH52904889	Peat cutting	Unknown
39173	309143	Tir Stent, Peat Stacks	SH75241651	Peat stand	Post Medieval?
39213	403910	Afon Eden	SH70023339	Peat cutting	Post Medieval
39219	411870	Tywyn Peat Exposure; Towyn Peat Exposure and Cuttings	SN58409880	Peat cutting	Medieval
39466	501029	Allt-Lwyd, Peat Cutting I	SH61100794	Peat cutting	Unknown
39468	501036	ALLT-LWYD, PEAT CUTTING II	SH61030806	Peat cutting	Unknown
39572	505525	AFON HWCH, PEAT CUTTING I	SH57405850	Peat cutting	Unknown
39631	505795	AFON HWCH, PEAT STAND	SH57295850	Peat stand	Medieval
39632	505797	AFON HWCH, PEAT CUTTING II	SH56995829	Peat cutting	Unknown
39639	505809	CWM DWYTHWCH, PEAT CUTTING	SH56885749	Peat cutting	Unknown
39641	505816	CEUNANT BACH, PEAT CUTTING	SH57795878	Peat cutting	Unknown
39643	505833	CEFN DRUM, PEAT CUTTING I	SH57485749	Peat cutting	Unknown
39644	505834	CEFN DRUM, PEAT CUTTING II	SH57305713	Peat cutting	Unknown
39645	505835	CEFN DRUM, PEAT CUTTING III	SH57525736	Peat cutting	Unknown
39687	506000	MAEN-DU'R ARDDU, PEAT CUTTING	SH60245634	Peat cutting	Unknown
39726	508417	PEAT CUTTING I, GORLLEWIN YR DRUM DDU	SH92701703	Peat cutting	Post Medieval
39727	508418	PEAT CUTTING I, MYNYDD CLYWEDOG	SH90181477	Peat cutting	Post Medieval?
39728	508419	PEAT CUTTING II, MYNYDD CLYWEDOG	SH90411424	Peat cutting	Post Medieval
39729	508420	PEAT CUTTING, FFRIDD BRAICH-LLWYD	SH90821371	Peat cutting	Post Medieval
39730	508434	PEAT CUTTING, CEFN BRITH UCHAF	SH92091563	Peat cutting	Post Medieval
39731	508435	PEAT CUTTING II, GORLLEWIN YR DRUM DDU	SH92711685	Peat cutting	Post Medieval
39774	510657	MYNYDD NODOL, PEAT CUTTING I	SH87253911	Peat cutting	Post Medieval
39775	510658	MYNYDD NODOL, PEAT CUTTING II	SH87213911	Peat cutting	Post Medieval
39776	510659	MYNYDD NODOL, PEAT CUTTING III	SH86813906	Peat cutting	Post Medieval
39777	510660	MYNYDD NODOL, PEAT CUTTING IV	SH86583907	Peat cutting	Post Medieval
39778	510661	MYNYDD NODOL, PEAT CUTTING V	SH86563909	Peat cutting	Post Medieval
39779	510662	MYNYDD NODOL, PEAT CUTTING VI	SH86583910	Peat cutting	Post Medieval
39780	510664	MYNYDD NODOL, PEAT CUTTING VII	SH86513915	Peat cutting	Post Medieval
39787	510701	FFRIDD Y FAWNOG, PEAT CUTTING	SH85833836	Peat cutting	Post Medieval
39796	510728	Y CASTELL, PEAT CUTTING I	SH83993725	Peat cutting	Post Medieval

PRN	NPRN	Site Name	NGR	Type	Period
39797	510729	Y CASTELL, PEAT CUTTING II	SH83923714	Peat cutting	Post Medieval
39798	510730	Y CASTELL, PEAT CUTTING III	SH83873715	Peat cutting	Post Medieval
39799	510731	Y CASTELL, PEAT CUTTING IV	SH83803731	Peat cutting	Post Medieval
39801	510733	BWLCH BLAEN-Y-NANT, PEAT CUTTING I	SH83813756	Peat cutting	Post Medieval
39802	510734	BWLCH BLAEN-Y-NANT, PEAT CUTTING II	SH83823751	Peat cutting	Post Medieval
39803	510735	BWLCH BLAEN-Y-NANT, PEAT CUTTING III	SH83673753	Peat cutting	Post Medieval
39804	510736	BWLCH BLAEN-Y-NANT, PEAT CUTTING IV	SH83623753	Peat cutting	Post Medieval
39805	510738	BWLCH BLAEN-Y-PANT, PEAT CUTTING V	SH83373758	Peat cutting	Post Medieval
39806	510739	BWLCH BLAEN-Y-PANT, PEAT CUTTING VI	SH83463759	Peat cutting	Post Medieval
39807	510740	BWLCH BLAEN-Y-PANT, PEAT CUTTING VI	SH83443758	Peat cutting	Post Medieval
39808	510742	SIMDDE DDU, PEAT CUTTING I	SH83453799	Peat cutting	Post Medieval
39809	510743	SIMDDE DDU, PEAT CUTTING II	SH83563822	Peat cutting	Post Medieval
39810	510754	BWLCH BLAEN-Y-NANT, PEAT CUTTING VII	SH83583777	Peat cutting	Post Medieval
39811	510755	BWLCH BLAEN-Y-NANT, PEAT CUTTING VIII	SH83663785	Peat cutting	Post Medieval
39812	510756	BWLCH BLAEN-Y-PANT, PEAT CUTTING IX	SH83693765	Peat cutting	Post Medieval
39813	510757	BWLCH BLAEN-Y-PANT, PEAT CUTTING X	SH83673764	Peat cutting	Post Medieval
39814	510758	BWLCH BLAEN-Y-PANT, PEAT CUTTING XI	SH83673761	Peat cutting	Post Medieval
39816	510768	HAFOD Y GARREG, MOUND I	SH87103747	Peat stack	Post Medieval
39817	510769	HAFOD Y GARREG, MOUND II	SH87113747	Peat stack	Post Medieval
39818	510770	HAFOD Y GARREG, MOUND III	SH87163749	Peat stack	Post Medieval
39819	510771	HAFOD Y GARREG, MOUND IV	SH86653734	Peat stack	Post Medieval
39820	510772	HAFOD Y GARREG, MOUND V	SH86603732	Peat stack	Post Medieval
39826	510790	MYNYDD NODOL, PEAT CUTTING VII	SH86603900	Peat cutting	Post Medieval
39827	510791	MYNYDD NODOL, PEAT CUTTING VIII	SH86603911	Peat cutting	Post Medieval
39828	510792	MYNYDD NODOL, PEAT CUTTING IX	SH86563903	Peat cutting	Post Medieval
39829	510806	CEFNLWYNN -Y-BUGAIL, PEAT CUTTING I	SH85623722	Peat cutting	Post Medieval
39830	510807	CEFNLWYNN -Y-BUGAIL, PEAT CUTTING II	SH85923713	Peat cutting	Post Medieval
39831	510808	CEFNLWYNN -Y-BUGAIL, PEAT CUTTING III	SH85653709	Peat cutting	Post Medieval
39832	510817	ARENIG FAWR EAST, PEAT CUTTING I	SH83163685	Peat cutting	Post Medieval
39833	510818	ARENIG FAWR EAST, PEAT CUTTING II	SH83183686	Peat cutting	Post Medieval
39834	510819	ARENIG FAWR EAST, PEAT CUTTING III	SH83303686	Peat cutting	Post Medieval
39835	510820	ARENIG FAWR EAST, PEAT	SH83353685	Peat cutting	Post Medieval

PRN	NPRN	Site Name	NGR	Type	Period
		CUTTING IV			
39836	510821	ARENIG FAWR EAST, PEAT CUTTING V	SH83323691	Peat cutting	Post Medieval
39837	510822	ARENIG FAWR EAST, PEAT CUTTING VI	SH83353694	Peat cutting	Post Medieval
39838	510823	ARENIG FAWR EAST, PEAT CUTTING VII	SH83443692	Peat cutting	Post Medieval
39839	510825	ARENIG FAWR EAST, PEAT CUTTING VIII	SH83473698	Peat cutting	Post Medieval
39840	510826	ARENIG FAWR EAST, PEAT CUTTING IX	SH83433699	Peat cutting	Post Medieval
39841	510829	ARENIG FAWR EAST, PEAT CUTTING X	SH83523666	Peat cutting	Post Medieval
39842	510833	ARENIG FAWR EAST, PEAT CUTTING XI	SH83873657	Peat cutting	Post Medieval
39850	510848	PISTYLL GWYN, PEAT CUTTING I	SH84063668	Peat cutting	Post Medieval
39851	510849	PISTYLL GWYN, PEAT CUTTING II	SH83993676	Peat cutting	Post Medieval
39854	510853	CLODDIAU, MOUND I	SH88003723	Peat stack	Post Medieval
39855	510854	CLODDIAU, MOUND II	SH87963724	Peat stack	Post Medieval
39856	510855	CLODDIAU, MOUND III	SH87933726	Peat stack	Post Medieval
39857	510856	CLODDIAU, MOUND IV	SH87903725	Peat stack	Post Medieval
39858	510857	CLODDIAU, MOUND V	SH87863724	Peat stack	Post Medieval
39859	510858	CLODDIAU, MOUND VI	SH87783728	Peat stack	Post Medieval
39860	510859	CLODDIAU, MOUND VII	SH87763724	Peat stack	Post Medieval
39861	510860	CLODDIAU, MOUND VIII	SH87753726	Peat stack	Post Medieval
39862	510861	CLODDIAU, MOUND IX	SH87733724	Peat stack	Post Medieval
39863	510862	CLODDIAU, MOUND X	SH87713724	Peat stack	Post Medieval
39864	510863	CLODDIAU, MOUND XI	SH87733720	Peat stack	Post Medieval
39865	510866	GWERNBISEG, MOUND I	SH87083687	Peat stack	Post Medieval
39866	510867	GWERNBISEG, MOUND II	SH87103679	Peat stack	Post Medieval
39867	510868	GWERNBISEG, MOUND III	SH87093677	Peat stack	Post Medieval
39868	510869	GWERNBISEG, MOUND IV	SH86903677	Peat stack	Post Medieval
39869	510870	GWERNBISEG, MOUND V	SH87053690	Peat stack	Post Medieval
39870	510871	GWERNBISEG, MOUND VI	SH87053701	Peat stack	Post Medieval
39871	510872	GWERNBISEG, MOUND VII	SH87023703	Peat stack	Post Medieval
39872	510873	GWERNBISEG, MOUND VIII	SH87023705	Peat stack	Post Medieval
39873	510874	GWERNBISEG, MOUND IX	SH86693716	Peat stack	Post Medieval
39874	510875	GWERNBISEG, MOUND X	SH86663712	Peat stack	Post Medieval
39875	510876	CYNYTHOG BACH, MOUND	SH88043684	Peat stack	Post Medieval
39876	510880	GWERNBISEG, PEAT CUTTING	SH86763693	Peat cutting	Post Medieval
39879	510884	PISTYLL GWYN, PEAT CUTTING III	SH84473652	Peat cutting	Post Medieval
39880	510885	PISTYLL GWYN, PEAT CUTTING IV	SH84443656	Peat cutting	Post Medieval
39881	510886	PISTYLL GWYN, PEAT CUTTING V	SH84323664	Peat cutting	Post Medieval
39882	510887	PISTYLL GWYN, PEAT CUTTING VI	SH84323665	Peat cutting	Post Medieval
39883	510888	PISTYLL GWYN, PEAT CUTTING VII	SH84343668	Peat cutting	Post Medieval
39884	510890	PISTYLL GWYN, PEAT CUTTING VIII	SH84123667	Peat cutting	Post Medieval

PRN	NPRN	Site Name	NGR	Type	Period
39890	510899	CARREG Y DIOCYN, HUT	SH83343647	Hut	Post Medieval
39891	510900	CARREG Y DIOCYN, PEAT CUTTING	SH83293642	Peat cutting	Post Medieval
39893	510904	CEFYN-Y-MAES, MOUND I	SH85643681	Peat stack	Post Medieval
39894	510905	CEFYN-Y-MAES, MOUND II	SH85783681	Peat stack	Post Medieval
39901	510916	FOEL BLAEN-Y-CWM, PEAT CUTTING I	SH84383633	Peat cutting	Post Medieval
39911	510934	FOEL BLAEN-Y-CWM, PEAT CUTTING II	SH84203645	Peat cutting	Post Medieval
39912	510935	FOEL BLAEN-Y-CWM, PEAT CUTTING III	SH84153642	Peat cutting	Post Medieval
39913	510936	FOEL BLAEN-Y-CWM, PEAT CUTTING IV	SH84193634	Peat cutting	Post Medieval
39914	510937	FOEL BLAEN-Y-CWM, PEAT CUTTING V	SH84213637	Peat cutting	Post Medieval
39917	510942	FOEL BLAEN-Y-CWM, PEAT CUTTING VI	SH83833632	Peat cutting	Post Medieval
39919	510944	BANC CALC, PEAT CUTTING I	SH83893604	Peat cutting	Post Medieval
39920	510945	BANC CALC, PEAT CUTTING II	SH83753636	Peat cutting	Post Medieval
39921	510946	BANC CALC, PEAT CUTTING III	SH83833642	Peat cutting	Post Medieval
39940	511000	MAEN GRUGOG, PEAT CUTTING I	SH82093863	Peat cutting	Post Medieval
39941	511001	MAEN GRUGOG, PEAT CUTTING II	SH82203851	Peat cutting	Post Medieval
39947	511023	AMNODD BWLL, PEAT CUTTING I	SH80573707	Peat cutting	Post Medieval
39948	511024	AMNODD BWLL, MOUND	SH80503701	Peat stack	Post Medieval
39949	511027	AMNODD BWLL, PEAT CUTTING II	SH80373698	Peat cutting	Post Medieval
39950	511028	Amnodd Bwll, Peat Cutting III	SH80373703	Peat cutting	Post Medieval
39951	511030	Amnodd Bwll, Peat Cutting IV	SH80363705	Peat cutting	Post Medieval
39952	511031	AMNODD BWLL, PEAT CUTTING V	SH80343713	Peat cutting	Post Medieval
39953	511032	Amnodd Bwll, Peat Cutting VI	SH80323719	Peat cutting	Post Medieval
39954	511033	Amnodd Bwll, Peat Cutting VII	SH80293728	Peat cutting	Post Medieval
39955	511034	Amnodd Bwll, Peat Cutting VIII	SH80333674	Peat cutting	Post Medieval
39956	511035	Amnodd Bwll, Peat Cutting IX	SH80343657	Peat cutting	Post Medieval
39957	511036	Amnodd Bwll, Peat Cutting X	SH79783615	Peat cutting	Post Medieval
39958	511037	Amnodd Bwll, Peat Cutting XI	SH79873626	Peat cutting	Post Medieval
39972	511074	Craig y Bychan, Peat Cutting I	SH82733585	Peat cutting	Post Medieval
39973	511077	Craig y Bychan, Peat Cutting II	SH82633590	Peat cutting	Post Medieval
39974	511078	Craig y Bychan, Peat Cutting III	SH82343547	Peat cutting	Post Medieval
39978	511084	CEUNANT COCH, PEAT CUTTING	SH81723547	Peat cutting	Post Medieval
39983	511091	LECHWEDD RUDD, PEAT CUTTING I	SH80503541	Peat cutting	Post Medieval
39984	511092	LECHWEDD RUDD, PEAT CUTTING II	SH80523540	Peat cutting	Post Medieval
39985	511093	LECHWEDD RUDD, PEAT CUTTING II	SH80543538	Peat cutting	Post Medieval
39986	511098	MOEL LLYFNANT, PEAT CUTTING I	SH80843538	Peat cutting	Post Medieval
39987	511099	MOEL LLYFNANT, PEAT CUTTING II	SH80853542	Peat cutting	Post Medieval
39988	511100	MOEL LLYFNANT, PEAT CUTTING	SH80553543	Peat cutting	Post Medieval



PRN	NPRN	Site Name	NGR	Type	Period
		III			
39990	511105	MOEL LLYFNANT, PEAT CUTTING IV	SH81213560	Peat cutting	Post Medieval
39995	511113	AMNODD BWLL, PEAT CUTTING XII	SH80723622	Peat cutting	Post Medieval
54818	511265	GWASTADROS, MOUND I	SH89483491	Peat stack	Post Medieval
54819	511266	GWASTADROS, MOUND II	SH89483496	Peat stack	Post Medieval
54820	511267	GWASTADROS, MOUND III	SH84963495	Peat stack	Post Medieval
54821	511268	GWASTADROS, MOUND IV	SH89473490	Peat stack	Post Medieval
54822	511269	GWASTADROS, MOUND V	SH89463490	Peat stack	Post Medieval
54823	511270	GWASTADROS, MOUND VI	SH89453487	Peat stack	Post Medieval
54824	511271	GWASTADROS, MOUND VII	SH89433491	Peat stack	Post Medieval
54825	511272	GWASTADROS, MOUND VIII	SH89433489	Peat stack	Post Medieval
54826	511273	GWASTADROS, MOUND IX	SH89403496	Peat stack	Post Medieval
54827	511274	GWASTADROS, MOUND X	SH89413499	Peat stack	Post Medieval
54828	511275	GWASTADROS, MOUND XI	SH89393495	Peat stack	Post Medieval
54829	511276	GWASTADROS, MOUND XII	SH89413493	Peat stack	Post Medieval
54830	511277	GWASTADROS, MOUND XIII	SH89393490	Peat stack	Post Medieval
54831	511278	GWASTADROS, MOUND XIV	SH89383489	Peat stack	Post Medieval
54832	511279	GWASTADROS, MOUND XV	SH89353492	Peat stack	Post Medieval
54833	511280	GWASTADROS, MOUND XVI	SH89353490	Peat stack	Post Medieval
54834	511281	GWASTADROS, MOUND XVII	SH89343488	Peat stack	Post Medieval
54835	511282	GWASTADROS, MOUND XVIII	SH89303491	Peat stack	Post Medieval
54836	511283	GWASTADROS, MOUND XIX	SH89293492	Peat stack	Post Medieval
54837	511284	GWASTADROS, MOUND XX	SH89173496	Peat stack	Post Medieval
54838	511285	GWASTADROS, MOUND XXI	SH89183500	Peat stack	Post Medieval
54839	511286	GWASTADROS, MOUND XXII	SH89183502	Peat stack	Post Medieval
54840	511287	GWASTADROS, MOUND XXIII	SH89463515	Peat stack	Post Medieval
54841	511288	GWASTADROS, MOUND XXIV	SH88993511	Peat stack	Post Medieval
54844	511291	GWASTADROS, MOUND XXV	SH88923589	Peat stack	Post Medieval
54845	511292	GWASTADROS, MOUND XXVI	SH88943588	Peat stack	Post Medieval
54846	511293	GWASTADROS, MOUND XXVII	SH88963591	Peat stack	Post Medieval
54847	511294	GWASTADROS, MOUND XXVIII	SH89023591	Peat stack	Post Medieval
54848	511295	GWASTADROS, MOUND XXIX	SH89043591	Peat stack	Post Medieval
54849	511296	GWASTADROS, MOUND XXX	SH89063590	Peat stack	Post Medieval
54850	511297	GWASTADROS, MOUND XXXI	SH89073587	Peat stack	Post Medieval
54851	511298	GWASTADROS, MOUND XXXII	SH89053587	Peat stack	Post Medieval
54852	511299	GWASTADROS, MOUND XXXIII	SH89433584	Peat stack	Post Medieval
54853	511300	GWASTADROS, MOUND XXXIV	SH89393588	Peat stack	Post Medieval
54854	511301	GWASTADROS, MOUND XXXV	SH89423590	Peat stack	Post Medieval
54855	511302	GWASTADROS, MOUND XXXVI	SH89433590	Peat stack	Post Medieval
54856	511303	GWASTADROS, MOUND XXXVII	SH89463588	Peat stack	Post Medieval
54857	511304	GWASTADROS, MOUND XXXVIII	SH89633600	Peat stack	Post Medieval
54861	511340	FFRIDD DRAIN, PEAT CUTTING I	SH84303400	Peat cutting	Post Medieval
54862	511341	FFRIDD DRAIN, PEAT CUTTING II	SH84333402	Peat cutting	Post Medieval

PRN	NPRN	Site Name	NGR	Type	Period
54863	511343	FFRIDD DRAIN, PEAT CUTTING III	SH84343409	Peat cutting	Post Medieval
54864	511344	FFRIDD DRAIN, PEAT CUTTING IV	SH84383414	Peat cutting	Post Medieval
54865	511345	CEFNO COCH, PEAT CUTTING I	SH84553447	Peat cutting	Post Medieval
54866	511346	CEFNO COCH, PEAT CUTTING II	SH84523450	Peat cutting	Post Medieval
54867	511347	CEFNO COCH, PEAT CUTTING III	SH84743461	Peat cutting	Post Medieval
54868	511348	CEFNO COCH, PEAT CUTTING IV	SH85033474	Peat cutting	Post Medieval
54869	511349	CEFNO COCH, PEAT CUTTING V	SH85043456	Peat cutting	Post Medieval
54870	511350	CEFNO COCH, PEAT CUTTING VI	SH85063460	Peat cutting	Post Medieval
54871	511355	CREIGIAU MAES-MATTHEW, PEAT CUTTING	SH84883488	Peat cutting	Post Medieval
54876	511372	GWASTADROS, PEAT CUTTING I	SH89313490	Peat cutting	Post Medieval
54877	511373	MOEL YMENYN, PEAT CUTTING I	SH83393470	Peat cutting	Post Medieval
54878	511374	MOEL YMENYN, PEAT CUTTING II	SH83283485	Peat cutting	Post Medieval
54879	511386	GWASTADROS, PEAT CUTTING II	SH90703594	Peat cutting	Post Medieval
54884	511399	MOEL YMENYN, PEAT CUTTING III	SH83493451	Peat cutting	Post Medieval
54885	511400	MOEL YMENYN, PEAT CUTTING IV	SH83403464	Peat cutting	Post Medieval
54887	511402	MOEL YMENYN, PEAT CUTTING V	SH83193449	Peat cutting	Post Medieval
54888	511403	MOEL YMENYN, PEAT CUTTING VI	SH83213445	Peat cutting	Post Medieval
54977	512954	PEAT CUTTING, N OF AFON CWM EDNO	SH67745242	Peat cutting	Post Medieval
54982	513660	CARNEDD WEN, PEAT CUTTING I	SJ00233084	Peat cutting	Post Medieval
54983	513662	CARNEDD WEN, PEAT CUTTING II	SJ00163092	Peat cutting	Post Medieval
54984	513663	CARNEDD WEN, PEAT CUTTING III	SJ00093093	Peat cutting	Post Medieval
54985	513664	CARNEDD WEN, PEAT CUTTING IV	SJ00003097	Peat cutting	Post Medieval
54986	513665	CARNEDD WEN, PEAT CUTTING V	SH99493096	Peat cutting	Post Medieval
54987	513666	CARNEDD WEN, PEAT CUTTING VI	SH99473090	Peat cutting	Post Medieval
54988	513667	CARNEDD WEN, PEAT CUTTING VII	SH99503090	Peat cutting	Post Medieval
54989	513668	CARNEDD WEN, PEAT MOUND	SH99533089	Peat stack	Post Medieval
54990	513669	CARNEDD WEN, PEAT CUTTING VIII	SH99563089	Peat cutting	Post Medieval
54991	513670	CARNEDD WEN, PEAT CUTTING IX	SH99623090	Peat cutting	Post Medieval
54992	513672	CARNEDD WEN, PEAT CUTTING X	SH99723090	Peat cutting	Post Medieval
54993	513673	CARNEDD WEN, PEAT CUTTING XI	SH99743091	Peat cutting	Post Medieval
54994	513674	CARNEDD WEN, PEAT CUTTING XII	SH99743093	Peat cutting	Post Medieval
54995	513676	CARNEDD WEN, PEAT CUTTING XIII	SJ00073091	Peat cutting	Post Medieval
54996	513700	CARNEDD WEN, PEAT CUTTING XIV	SJ00153081	Peat cutting	Post Medieval
54997	513701	CARNEDD WEN, PEAT CUTTING XV	SH99473074	Peat cutting	Post Medieval
54998	513702	CARNEDD WEN, PEAT CUTTING XVI	SH99713072	Peat cutting	Post Medieval
54999	513703	TRUM Y SARN, PEAT CUTTING I	SH99213007	Peat cutting	Post Medieval
55000	513704	TRUM Y SARN, PEAT CUTTING II	SH99213005	Peat cutting	Post Medieval
55008	513769	RHIWAEDOG-IS-AFON, PEAT	SH97793279	Peat cutting	Post Medieval

PRN	NPRN	Site Name	NGR	Type	Period
		CUTTING I			
55009	513771	RHIWAEDOG-IS-AFON, PEAT CUTTING II	SH98023257	Peat cutting	Post Medieval
55010	514500	COED PANT-LLWYNI, PEAT CUTTING	SH80384021	Peat cutting	Post Medieval
55011	514502	CEFN LLYN, PEAT CUTTING I	SH79193847	Peat cutting	Post Medieval
55012	514503	CEFN LLYN, PEAT CUTTING II	SH79503839	Peat cutting	Post Medieval
55013	514504	CEFN LLYN, PEAT CUTTING III	SH79373855	Peat cutting	Post Medieval
55046	514559	Y GOPSIEL, PEAT CUTTING	SH80793919	Peat cutting	Post Medieval
55048	514564	AFON TAIHIRION, PEAT CUTTING	SH80473957	Peat cutting	Post Medieval
55056	514582	CRAIG HENLLAN, PEAT CUTTING I	SH79943847	Peat cutting	Post Medieval
55057	514583	CRAIG HENLLAN, PEAT CUTTING II	SH80163874	Peat cutting	Post Medieval
55058	514584	BRYN MELYN, PEAT CUTTING	SH80253893	Peat cutting	Post Medieval
55063	514609	FFLAT YR ACHUB, PEAT CUTTING	SH80713997	Peat cutting	Post Medieval
55064	514610	NANTYR ACHUB, PEAT CUTTING I	SH80804016	Peat cutting	Post Medieval
55065	514611	NANTYR ACHUB, PEAT CUTTING II	SH80944014	Peat cutting	Post Medieval
55066	514612	NANTYR ACHUB, PEAT STAND	SH81074035	Peat stand	Post Medieval
55072	514621	NANT RHOS DDU, PEAT STAND	SH81404028	Peat stand	Post Medieval
55078	514630	MOCHOWGRYN, PEAT STAND	SH80474032	Peat stand	Post Medieval
55079	514635	MOCHOWGRYN, PEAT CUTTING	SH80684040	Peat cutting	Post Medieval
55106	514712	FFRIDD MAES-Y-TAIL, PEAT CUTTING I	SH83344056	Peat cutting	Post Medieval
55107	514713	FFRIDD MAES-Y-TAIL, PEAT CUTTING II	SH83174067	Peat cutting	Post Medieval
55185	514838	LLECHWEDD-LLYFN, PEAT CUTTING	SH84454418	Peat cutting	Post Medieval
55216	514892	FFRIDD CWMHESGYN, PEAT CUTTING	SH87504253	Peat cutting	Post Medieval
55238	514960	LLECHWEDD DU, PEAT CUTTING	SH89614488	Peat cutting	Post Medieval
55242	514969	CYFIAU, PEAT CUTTING	SH89014416	Peat cutting	Post Medieval
55251	519195	FOEL FACH, PEAT STAND	SH94564165	Peat stand	Post Medieval
55252	519203	MOEL EMOEL, PEAT CUTTING	SH94234039	Peat cutting	Post Medieval
55270	519334	LLYN CAER-EUNI, PEAT CUTTING	SH98074062	Peat cutting	Post Medieval
55301	520262	DORLAN DDU, PEAT MOUND	SH59065108	Peat stack	Post Medieval
55302	520263	DORLAN DDU, PEAT CUTTING	SH59075106	Peat cutting	Post Medieval
55336	520330	YR ARAN, PEAT CUTTING	SH59465165	Peat cutting	Post Medieval
55356	523718	FFRIDD Y BONT, PEAT CUTTING	SH79993364	Peat cutting	Post Medieval
55357	523719	BLAEN-LLIW-UCHAF, PEAT CUTTING	SH80023394	Peat cutting	Post Medieval
55365	523738	BLAENLLIW ISAF, PEAT CUTTING I	SH80603299	Peat cutting	Post Medieval
55366	523739	BLAENLLIW ISAF, PEAT STANDS	SH80583299	Peat stand	Post Medieval
55367	523740	BLAENLLIW ISAF, PEAT CUTTING II	SH80843302	Peat cutting	Post Medieval
55378	523778	NANT-TY-COCH, PEAT STAND IV	SH84533019	Peat stand	Post Medieval
55379	523779	Nant-Ty-Coch, Peat Cutting	SH84473018	Peat cutting	Post Medieval
55382	523786	Nant-Ty-Coch, Peat Stand I	SH84403022	Peat stand	Post Medieval

PRN	NPRN	Site Name	NGR	Type	Period
55383	523787	Nant-Ty-Coch, Peat Stand II	SH84403014	Peat stand	Post Medieval
55384	523788	Nant-Ty-Coch, Peat Stand III	SH84353015	Peat stand	Post Medieval
55407	523845	Craig Dolfudr, Peat Cutting	SH83523117	Peat cutting	Post Medieval
55412	523859	Castell Camdochan, Peat Stand I	SH84383053	Peat stand	Post Medieval
55413	523862	Castell Camdochan, Peat Stand II	SH84483057	Peat stand	Post Medieval
55414	523863	Castell Camdochan, Peat Hut	SH84533050	Peat drying house	Post Medieval
55425	523888	Afon Cwmhesgen, Peat Cutting II	SH79783000	Peat cutting	Post Medieval
55426	523889	Afon Cwmhesgen, Peat Cutting I	SH80133009	Peat cutting	Post Medieval
55428	523891	Ffridd Yr Allt-Lwyd, Peat Cutting I	SH79992910	Peat cutting	Post Medieval
55439	523915	Cefn Y Griafolen, Peat Stand	SH80933063	Peat stand	Post Medieval
55442	523922	Ffridd Yr Allt-Lwyd, Peat Cutting II	SH80112945	Peat cutting	Post Medieval
55444	531844	Eglwys-Anne, Peat Cutting	SH92814018	Peat cutting	Post Medieval
55462	531881	Llyn Maen Bras, Peat Cutting	SH92783997	Peat cutting	Post Medieval

## 9.6. Warrens and pillow mounds

PRN	NPRN	Site Name	NGR	Type	Period
20	24403	Pillow Mound (rectangular), Rhos Fawr	SH56356818	Pillow mound	Post-Medieval
1326	24397	Pillow Mounds (Poss), NE of Cwm Coryn	SH40494564	Pillow mound	Unknown
1666		Mound, Pared Llechmenyn	SH14772460	Pillow mound	Medieval
2024	24371	Pillow Mound, Cae Hen	SH31628855	Pillow mound	Medieval?
3071	24374	Pillow Mound, Possible Cairnfield, Nr. Pen y Mowydd	SH38459124	Pillow mound	Medieval?
13561		Stone Enclosure, NE of Cwm-coryn Farm	SH40554563	Pillow mound??	Unknown
13565		Pillow Mound?; Ne of Cwm-coryn Farm	SH40574568	Pillow mound	Medieval
13567		Pillow Mound? NE of Cwm-coryn Farm	SH40604575	Pillow mound	Medieval
24797	406922	Pillow Mounds, Llyn Tegid	SH88923116	Pillow mound	Post Medieval
38206	24372	Din Silwy; Bwrdd Arthur	SH58648146	Pillow mound	Post Medieval
38209	24394	Bryn Morfa, E. of, Pillow Mnds	SH77067811	Pillow mound	Medieval?; Post-Medieval?
38210	24395	Castell Odo, Pillow Mound	SH18712846	Pillow mound	Post Medieval
38212	24402	Pen-y-Bwlch, Pillow Mound Nr.	SH39344624	Pillow mound??	Medieval?; Post-Medieval?
38216	24510	Dyffryn Long Cairn, Mound Near.	SH59302295	Pillow mound?	Prehistoric?; Post Medieval?
38217	24513	Hafod Ysptyty, Pillow Mound	SH70504319	Pillow mound	Medieval?; Post-Medieval?
38219	24516	Rabbit Warren	SH67304060	Rabbit warren	Medieval; Post-Medieval
38347	24508	College Warren	SH95303840	Rabbit warren	Post Medieval
38348	24511	Eglwys Anne Warren	SH92564042	Rabbit warren	Post Medieval
38349		Warren, Fron Goch	SH89844063	Rabbit warren	Post Medieval
38373	91389	Nannau Park, Pillow Mounds	SH74512021	Rabbit warren	Medieval; Post Medieval
39211	402452	Newborough Warren, S of Newborough	SH41806410	Rabbit warren	Unknown
39304	415540	Domellyn, Coed Berth-Lwyd, Possible	SH72182322	Pillow mound?	Post-Medieval

PRN	NPRN	Site Name	NGR	Type	Period
		Pillow Mounds			
39475	501067	Allt-Lwyd, Pillow Mound I	SH60400723	Pillow mound	Post-MEDIEVAL
39476	501068	Allt-Lwyd, Pillow Mound V	SH60380723	Pillow mound	MEDIEVAL
39477	501071	Allt-Lwyd, Pillow Mound II	SH60430714	Pillow mound	MEDIEVAL
39478	501072	Allt-Lwyd, Pillow Mound III	SH60460714	Pillow mound	MEDIEVAL
39479	501073	Allt-Lwyd, Pillow Mound IV	SH60430716	Pillow mound	MEDIEVAL

### 9.7. Potash and kelp kilns

PRN	NPRN	Site Name	NGR	Type	Period
960		Bracken Kiln, Penrallt	SH58292878	Bracken Kiln	Unknown
5887		Kelp Kiln, Possible, N of Tan y Banc	SH48808861	Kelp Kiln	Post Medieval
35031		Kelp Kiln, Possible, Porthygwichiaid	SH48809141	Potash kiln	Post-Medieval
38343	519347	WAEN FAWR, POTASH KILN	SH98384011	Potash kiln	Post Medieval

### 9.8. Sheepfolds, pens and other related features

PRN	NPRN	Site Name	NGR	Type	Period
87		Enclosure, NE of Cae Crin, Clynnog	SH44014838	Sheepfold?	Unknown
105	15105	Enclosure, N Slope of Cwm Yr Haf	SH48814717	Sheepfold?	Post-Medieval
334		Hut Platform, E of Afon Rhaeadr Fawr	SH66767032	Long Hut; sheepfold	Domestic
572		Stone Enclosure, NW of Cwm Farm, Clynnog	SH43324586	Sheepfold	Post-Medieval?
673		Sheepfold, Below Pen-y-Gaer, Llanbedr y Cennin	SH75136906	Sheepfold	Medieval
843	58190	Sheepfold and Walls S of Pont Scethin	SH63542296	Sheepfold	Medieval
936	24405	Sheepfold, Cwm Caseg	SH65636615	Sheepfold	Post-Medieval
988		Shelter, Clogwyn Mawr y Ffridd	SH70695235	Shelter	Post-Medieval
990		Sheepfold, Coed Cae Fali	SH62904040	Sheepfold	Post-Medieval
993		Sheepfold, Trwyn y Garnedd	SH63794032	Sheepfold	Post-Medieval
1162		Hut Shelters (Non-Antiquities), Bwlch y Rhiwgyr	SH63952057	Sheepfold	Post-Medieval
1471		Sheepshelter, Ysbytty	SH82014889	Sheep shelter	Post-Medieval
1472		Sheepfold, Ysbytty	SH81344858	Sheepfold	Post-Medieval
1617	24515	Sheepfold (M), Cwm Moch	SH65503620	Sheepfold	Modern
1621		Probable Sheepfold, Nr Llyn Pryfed	SH66733222	Sheepfold	Modern
1622		Sheepfold, Llyn Twr-glas	SH66363259	Sheepfold	Medieval
1700		Sheepfold, Braich Melyn	SH63236541	Sheepfold	Post-Medieval
1874		Sheepfold, Llyn Cregennen	SH66131382	Sheepfold	Post-Medieval
2935	56150	Medieval/Post-Medieval Sheepfold, Moelfre	SH62842443	Sheepfold	Post Medieval
2936	56151	Sheepfold Medieval/Post-Medieval, Moelfre	SH63052440	Sheepfold	Medieval
3340		Enclosure, E of Brithdir Mawr	SH54014707	Sheepfold	Medieval
3346	288083	Enclosure, Llwyd Mawr	SH51224619	Sheepfold	Post Medieval
3465		Enclosure (Sheepfold), Ffridd Felen	SH85583882	Sheepfold	Post-Medieval

PRN	NPRN	Site Name	NGR	Type	Period
4176		Modern Pastoral Enclosure	SH61591810	Sheepfold?	Modern
4227		Sheepfolds? Non-Antiquity	SH66461262	Sheepfold	Unknown
4231		Paddock/Sheepfold, Non-Antiquity	SH68261442	Sheepfold	Unknown
4240		Sheepfold - Non Antiquity	SH68121149	Sheepfold	Unknown
4275		Old Sheepfold - Enclosure	SH75283611	Sheepfold	Unknown
4518		Enclosure, Ty'n y Ddol	SH69865174	Sheepfold?	Unknown
4855		Beudy Uchaf	SH79743436	SHEEPFOLD; cowhouse	Post-Medieval
5009	417927	Ffos y Foelgraig: sheepfold/shelter	SH64666443	Shelter	Post-Medieval?
5202	513517	Cefn Llwyd Keeper's Hut	SJ00133448	Hut	Post-Medieval
5204		Sheepfold (Possible), Foel Cwm-Sian Llwyd	SH99163111	Sheepfold	Post-Medieval
5210		Sheepfold, Llechwedd-y-lloi	SH91011586	Sheepfold	Post-Medieval
5211		Sheepfold, Cwm Lloi	SH91031566	Sheepfold	Post-Medieval
5284		Shelter/Cairn, Cefn Gwyn	SH82724462	Shelter	Unknown
5314		Circular Enclosure, Llechwedd Erwent	SH82203398	Sheepfold	Unknown
5315		Square Enclosure, Llechwedd Erwent	SH82083379	Sheepfold	Unknown
5325		Sheep Pen, Llechwedd Erwent	SH82753400	Sheep pen	Modern
5326		Sheep Pen, Llechwedd Erwent	SH82733392	Sheep pen	Modern
5408		Sheep Pen, Yr Orsedd	SH69047192	Sheepfold	Post-Medieval
5500		Sheepfold	SH69462855	Sheepfold	Unknown
5501		Sheepfold	SH69902836	Sheepfold	Unknown
5502		Sheepfold	SH69582759	Sheepfold	Unknown
5503		Sheepshelter	SH69592747	Sheep shelter	Unknown
5504		Sheepfold	SH69582730	Sheepfold	Unknown
5627		Shepherds Hut, Cyfannedd Fawr	SH63231160	Shelter	Unknown
5639		Sheepshelter, Hafod yr Edwydd	SH76554605	Sheep shelter	Post-Medieval
5640		Sheepshelter, Hafod yr Edwydd	SH76514593	Sheep shelter	Post-Medieval
5643		House/Shelter - Site of, Hafod yr Edwydd	SH76484574	Shelter	Post-Medieval
5645		Sheepfold, Hafod yr Edwydd	SH76514572	Sheepfold	Post-Medieval
5647		Sheepfold, Ysbytty	SH82625027	Sheepfold	Post-Medieval
5665		Drystone Enclosure	SH66421427	Sheepwash?	Post-Medieval
5719		Enclosure, S of Ffridd Olchfa	SH61251823	Sheepfold?	Unknown
5720		?Sheepfold, S of Ffridd Olchfa	SH61261830	Sheepfold	Post-Medieval
5721		Sheepfold/Walling, S of Ffridd Olchfa	SH61251844	Sheepfold	Post-Medieval
5722		Enclosure/Sheepfold, S of Ffridd Olchfa	SH61501880	Sheepfold?	Post-Medieval
5747		Possible Sheepfold, Nr Ty'n y Clwt Isa	SH61366720	Sheepfold	Unknown
5839		Platform House and Enclosure, Egryn	SH61341913	Sheepfold	Post Medieval
5909		Sheepfold	SH61983132	Sheepfold	Post-Medieval
5912		Sheepfold	SH61793128	Sheepfold	Post-Medieval
5926		Sheepfold	SH61702115	Sheepfold	Post-Medieval
5929		Enclosure/Fold	SH62003115	Sheepfold?	Unknown
5931		Rectangular Structure and Enclosure	SH61923106	Sheepfold	Unknown
5958		Farmstead, Possible, NE of Ffridd Farm	SH61293075	Sheepfold	Unknown

PRN	NPRN	Site Name	NGR	Type	Period
5971		Sub-Rectangular Enclosure/Fold	SH61683081	Sheepfold	Post-Medieval
5978		Enclosure/Sheepfold	SH61903087	Sheepfold	Post-Medieval
5984		3 Small Enclosures/Folds	SH61933064	Sheepfold?	Post-Medieval
5986		Rectangular Enclosure/Fold and Walling	SH62023077	Sheepfold?	Unknown
5987		Multi-Cellular Sheepfold, Moelfre	SH61882427	Sheepfold	Post-Medieval
5989		Sheepfolds, Moelfre	SH61872421	Sheepfold	Post-Medieval
5991		Sheepfolds and Enclosures, Moelfre	SH61932411	Sheepfold	Post-Medieval
5997		Sheepfold, Moelfre	SH61992397	Sheepfold	Post-Medieval
5999	89266	Sheepfold, Moelfre	SH62192436	Sheepfold	Post-Medieval
6019		Sheepfold, Moel Bryn Eidal	SH77804670	Sheepfold	Post-Medieval
6021		Sheepfold, Llechwedd Oernant	SH78304780	Sheepfold	Post-Medieval
6023		Sheepfold Complex, Cwm Hafod yr Edwydd	SH76494727	Sheepfold	Post-Medieval
6027		Shelter, Pen y Bedw	SH77594690	Shelter	Post-Medieval
6030		Sheepfold, Hafod yr Edwydd	SH76254640	Sheepfold	Post-Medieval
6032		Sheepfold, Hafod yr Edwydd	SH76534631	Sheepfold	Post-Medieval
6071		Sheepfold, Afon Conwy	SH78624423	Sheepfold	Post-Medieval
6081		Sheepfold, Cefn Garw	SH79334212	Sheepfold	Post-Medieval
6087		Sheep-pens, Cefn Garw	SH78834174	Sheep pen	Post-Medieval
6091		Field Pen, Tyddyn y Bwlch	SH72452465	Sheepfold	Post-Medieval
6115		Sheepfold, Corlannau'r Geifr, Ffestiniog	SH66054293	Sheepfold	Unknown
6140	417048	Sheepfolds, Cwm Pen Llafar	SH65946482	SHEEPFOLD; settlement?	Post-Medieval
6141	417107	Sheepfold Cwm Pen Llafar	SH66346433	Sheepfold	Post-Medieval
6142	417754	Sheepfolds, Foelcraig	SH65056361	SHEEPFOLD; shelter	Post-Medieval
6143	417103	Cwmglas Bach: hafod/shelter	SH66506375	Shelter	Post Medieval
6206		Rectangular Structure/Enclosure, Cefn Coch	SH71752250	Shepherds hut	Unknown
6249		Sheepfold, Blaen y Coed	SH81344622	Sheepfold	Unknown
6257		Sheepfold, Afon Conwy	SH80544520	Sheepfold	Post-Medieval
6258		Sheepfold, NW Cwm Silyn	SH50305160	Sheepfold	Post-Medieval
6265		Cross-Shaped Shelter, Moelfryn Serw	SH82204472	Shelter	Post-Medieval
6267		Sheepfold/Dipping Complex, Trawsnant	SH80764337	SHEEPFOLD; sheepwash	Post-Medieval
6273		Sheepfold Complex, Hafod y Garreg	SH82454360	Sheepfold	Post-Medieval
6402	89029	Sheepfold?, Moelfre	SH62332404	Sheepfold?	Post-Medieval
6403		Sheepfolds, Moelfre	SH63072420	Sheepfold	Post-Medieval
6404		Sheepfold Complex, Moelfre	SH63042406	Sheepfold	Post-Medieval
6422		Sheepfold	SH62302333	Sheepfold	Post-Medieval
6423		Enclosure and Sheepfolds	SH62302337	Sheepfold	Post-Medieval
6425	89027	Large Sheepfold/Enclosure, Moelfre	SH62092388	Sheepfold	Post-Medieval
6438		Sheepfold	SH62612323	Sheepfold	Post-Medieval
6439		Enclosure and Sheepfolds	SH62652325	Sheepfold	Post-Medieval
6667		Sheepfold Complex, Eithin Fynydd	SH62472088	Sheepfold	Post-Medieval
6669		Sheepfold, Eithinfynydd	SH62342106	Sheepfold	Post-Medieval
6673		Sheepfold, Eithin Fynydd	SH61002164	Sheepfold	Post-Medieval

PRN	NPRN	Site Name	NGR	Type	Period
6807	288283	Long Hut/Sheepfold, Garnedd Goch	SH49905010	Sheepfold	Post Medieval
6815	287299	Sheepfold, Afon Tal y Mignedd	SH54535262	Sheepfold	Post-Medieval
6825		Sheepfold, Afon Tal y Mignedd	SH54635257	Sheepfold	Post-Medieval
6848		Rectangular Structures/Sheepfolds, Cwm Caseg	SH67456601	Sheepfold	Post-Medieval
6861		Sheepfold, Hafod Dywyll	SH69361670	Sheepfold	Unknown
6873		Sheepfold, Moel Caws	SH84512756	Sheepfold	Unknown
7386	308677	Sheep Fold	SH68887330	Sheepfold	Post-Medieval
7453	275473	Sheep Fold, NW of Foel Ganol	SH68307235	Sheepfold	Post-Medieval
7482		Sheepfold, SW of Moel Ddu	SH57554384	Sheepfold	Post-Medieval
7552	275474	Sheepfold, Llanerch Fedw	SH70577179	Sheepfold	Post-Medieval
7892		Sheepfold, Ynys Wen	SH56364324	Sheepfold	Post-Medieval
7920		Pengwern Wood Sheepfold	SH69871426	Sheepfold	Unknown
7921		Pen-y-gribin Wood Sheepfold	SH67921190	Sheepfold	Unknown
7974		Craig Y Derlywyn Sheepfold	SH70532251	Sheepfold	Post-Medieval
7997		Stock Pen	SH57746655	Pen	Post-Medieval
8002	275483	Sheep Fold, N of Cefn Coch	SH72147475	Sheepfold	Post-Medieval
8010	275484	Clip yr Orsedd, sheepfold	SH70947473	Sheepfold	Post-Medieval
8011	275485	Sheepfold, SW of Clip yr Orsedd	SH70767470	Sheepfold	Post-Medieval
8023		Sheep Shelter, Waun Llanfair	SH70787432	Sheepfold	Post-Medieval
8025	275487	Sheepfold, Remains Of, Waun Llanfair	SH70817440	Sheepfold	Post-Medieval
8042	275493	Sheepfold, Afon Maes y Bryn	SH70707387	SHEEPFOLD; sheepwash	Post-Medieval
8053		Sheepfold, Fridd Forfudd	SH70357312	Sheepfold	Post-Medieval
8065		Sheepfold, Afon Ddu	SH70607286	Sheepfold	Modern
8083		Sheep Shelter, Bryniau Bugeilydd	SH71647394	Sheep shelter	Post-Medieval
8089		Sheepfold, Slip yr Orsedd	SH71297492	Sheepfold	Post-Medieval
8183		Beudy Pant Perthog	SH74550496	Sheepfold	Post-Medieval
8265		Rectangular Structure, N of Afon Cwm Edno	SH68105256	Shelter	Post-Medieval
8267		Sheepfold and Enclosure Complex	SH68045251	Sheepfold	Post-Medieval
8271		Sheepfold, S of Cregennen	SH64681387	Sheepfold	Post-Medieval
8280		Sheepfold, Craigymerydd	SH64281133	Sheepfold	Post-Medieval
8282		Sheepfold, SW of Daildref	SH64041328	Sheepfold	Post-Medieval
8284		Enclosures, Nr Coed Pen y Werth	SH63771383	Sheepfold	Post-Medieval
8286		Enclosures, W of Planwydd-helyg	SH64591331	Sheepfold?	Post-Medieval
8294		Sheepfold, Gorllwyn	SH58354283	Sheepfold	Post-Medieval
8298		Sheep Pens, Tai Cochion	SH58424343	Sheep pens	Post-Medieval
8417		Sheep Wash, Craig y Tan	SH83763107	Sheepwash	Post-Medieval
8429		Sheepfold, Tyddyn Bach	SH65461454	Sheepfold	Post-Medieval
8430		Sheepfold, Tyddyn Bach	SH65491451	Sheepfold	Unknown
8433		Sheepfold, Pant Phylip	SH65331401	Sheepfold	Modern
8445		Area of Small Enclosures/Sheepfolds, Afon Tal y Mignedd	SH54335278	Sheepfold	Post-Medieval
8446	287121	Sheepfold, Afon Tal y Mignedd	SH54315275	Sheepfold; sheepwash	Post-Medieval
8448	287122	Sheepfold, Afon Tal-y-mignedd	SH54375281	Sheepfold	Post-Medieval



PRN	NPRN	Site Name	NGR	Type	Period
8449	287125	Clogwyn y Barcut sheepfold	SH54365287	Sheepfold	Post Medieval
8460	287308	Stone Built Shelter, Cwm Ffynnon	SH53535232	Shelter	Post-Medieval
8467		Sheepfold, SE of Llyn Nantlle	SH52295254	Sheepfold	Post-Medieval
8468		Sheepfold, SE of Llyn Nantlle	SH52525243	Sheepfold	Post-Medieval
8481		Sheepfold, Clogwyn yr Adar	SH68985148	Sheepfold	Post-Medieval
8483		Sheepfold, NE of Clogwyn yr Adar	SH68715190	Sheepfold	Post-Medieval
8485		Sheepfolds, Coed Mawr Farm	SH65485201	Sheepfold	Post-Medieval
8488		Sheepfold, S of Afon Cwm Edno	SH67885221	Sheepfold	Post-Medieval
8494		Rectangular Shelter, W of Bwlch y Rhediad	SH67285242	Shelter	Post-Medieval
8495		Sheepfold, W of Bwlch y Rhediad	SH67115233	Sheepfold	Post-Medieval
8521		Twr Y Maen Sheepfold	SH79383199	Sheepfold	Post-Medieval
8529		Hafod-gynfal sheepfold	SH67523114	Sheepfold	Post-Medieval
8531		Graigddu-uchaf Sheepfold	SH67463065	Sheepfold	Post-Medieval
8595		Sheepfold, Ynys Wen	SH55994354	Sheepfold	Post-Medieval
8609		Cae Cyrach Sheepfold	SH72582756	Sheepfold	Post-Medieval
8616		Llwyn Du Sheepfold	SH72532799	Sheepfold	Post-Medieval
8620		Cefn-deuddwr Sheepfold	SH72732590	Sheepfold	Post-Medieval
8624		Cefn Deuddwr Sheepfold	SH73222684	Sheepfold	Post-Medieval
8637		Goetre Sheepfold	SH71902390	Sheepfold	Post-Medieval
8710		Buarthe Sheepfold	SH74602630	Sheepfold	Post-Medieval
8736		Penmaen Sheepfold	SH72402920	Sheepfold	Post-Medieval
8749		Maesgwm Sheepfold I	SH71102720	Sheepfold	Post-Medieval
8750		Maesgwm Sheepfold II	SH69592680	Sheepfold	Post-Medieval
8755		Cwrt Sheepfold	SH67902860	Sheepfold	Post-Medieval
8805		Craig Ferris Sheepfold I	SH75645696	Sheepfold	Post-Medieval
8846		Shelter, Ynys Wen	SH56364356	Shelter	Post-Medieval
8847		Sheepfold, Ynys Wen	SH56464388	Sheepfold	Post-Medieval
8864		Pigyn Esgob Sheepfold I	SH77375194	Sheepfold	Post-Medieval
8865		Pigyn Esgob Sheepfold Ii	SH77535211	Sheepfold	Post-Medieval
8868		Glasgwm Valley Sheepfold I	SH77375071	Sheepfold	Post-Medieval
8869		Glasgwm Valley Sheepfold Ii	SH75514966	Sheepfold	Post-Medieval
8899		Hafod y Gelyn Sheepfold	SH67327129	Sheepfold	Post-Medieval
8900		Wern Pandy Sheepfold	SH66947166	Sheepfold	Post-Medieval
8901		Moel y Gaer Sheepfold	SH66527221	Sheepfold	Post-Medieval
8908		Craig Ferris Sheepfold Ii	SH75565667	Sheepfold	Post-Medieval
8909		Craig Ferris Sheepfold Iii	SH75165692	Sheepfold	Post-Medieval
8910		Craig Ferris Sheepfold Iv	SH75225685	Sheepfold	Post-Medieval
8911		Sheepfold, Clogwyn y Gath	SH56844424	Sheepfold	Post-Medieval
8912		Craig Ferris Sheepfold V	SH75395644	Sheepfold	Post-Medieval
8913		Craig Ferris Sheepfold Vi	SH75435651	Sheepfold	Post-Medieval
8915		Bwlch Gwyn Sheepfold I	SH76475524	Sheepfold	Post-Medieval
8916		Bwlch Gwyn Sheepfold Ii	SH76485543	Sheepfold	Post-Medieval
8917		Bwlch Gwyn Sheepfold Iii	SH76705530	Sheepfold	Post-Medieval
8918		Bwlch Gwyn Sheepfold Iv	SH76655543	Sheepfold	Post-Medieval

PRN	NPRN	Site Name	NGR	Type	Period
8919		Mynydd Cribau Sheepfold I	SH75605591	Sheepfold	Post-Medieval
8920		Mynydd Cribau Sheepfold Ii	SH76565638	Sheepfold	Post-Medieval
8921		Maes Newyddion Sheepfold	SH76855673	Sheepfold	Post-Medieval
8922		Maes Newyddion Sheep Shelter	SH77025643	Sheep shelter	Post-Medieval
8924		Canol Yr Allt Sheepfold Ii	SH77255628	Sheepfold	Post-Medieval
8925		Wyddfyd Sheepfold	SH77385638	Sheepfold	Post-Medieval
8929		Llyn Elsi West Sheepfold I	SH77635566	Sheepfold	Post-Medieval
8930		Llyn Elsi West Sheepfold Ii	SH77555550	Sheepfold	Post-Medieval
8931		Llyn Elsi South Sheepfold	SH78065483	Sheepfold	Post-Medieval
8932		Llanerch Elsi Double Compartment Sheepfold	SH78505480	Sheepfold	Post-Medieval
8933		Lledr Valley Sheepfold I	SH78525409	Sheepfold	Post-Medieval
8934		Lledr Valley Sheepfold Ii	SH77945410	Sheepfold	Post-Medieval
8935		Clogwyn Brith Sheepfold	SH79275441	Sheepfold	Post-Medieval
8937		Rhiwgri Sheepfold and Enclosure	SH79285559	Sheepfold	Post-Medieval
8938		Rhiwgri Sheepfold	SH79155563	Sheepfold	Post-Medieval
8939		Llanerch Elsi Sheepfold	SH78555450	Sheepfold	Post-Medieval
8943		Tan Y Garth Sheepfold	SH77225666	Sheepfold	Post-Medieval
8945		Cwm Celyn Sheepfold	SH77255464	Sheepfold	Post-Medieval
8948		Cwmdreiniog Sheepfold Ii	SH77655462	Sheepfold	Post-Medieval
8953		Hafod Y Chwaan Sheepfold	SH79515320	Sheepfold	Post-Medieval
8956		Afon Glasgwm Sheepfold I	SH75854945	Sheepfold	Post-Medieval
8957		Afon Glasgwm Sheepfold Ii	SH76174925	Sheepfold	Post-Medieval
8965		Llyn Gerionydd Sheepfold Ii	SH76086057	Sheepfold	Post-Medieval
8966		Mynydd Deulan Sheepfold V	SH75436074	Sheepfold	Post-Medieval
8967		Hendre Sheepfold Iv	SH73876113	Sheepfold	Post-Medieval
8968		Parc Y Hendre Sheepfold II	SH74586096	Sheepfold	Post-Medieval
8969		Hendre Sheepfold I	SH73856104	Sheepfold	Post-Medieval
8970		Parc Y Hendre Sheepfold I	SH74336077	Sheepfold	Post-Medieval
8971		Pen Y Drum Sheepfold	SH76796157	Sheepfold	Post-Medieval
8972		Llyn Goddion Dion Sheepfold V	SH75085828	Sheepfold	Post-Medieval
8974		Llyn Goddion Dion Sheepfold I	SH74355812	Sheepfold	Post-Medieval
8975		Llyn Goddion Dion Sheepfold II	SH74165819	Sheepfold	Post-Medieval
8976		Llyn Goddion Dion Sheepfold III	SH74985807	Sheepfold	Post-Medieval
8977		Llyn Goddion Dion Sheepfold IV	SH74955806	Sheepfold	Post-Medieval
8978		Coed Pencraig Sheepfold II	SH76415817	Sheepfold	Post-Medieval
8979		Coed Pencraig Sheepfold I	SH76345828	Sheepfold	Post-Medieval
8980		Diosgydd Uchaf Sheepfold II	SH77985780	Sheepfold	Post-Medieval
8981		Diosgydd Uchaf Sheepfold I	SH77765775	Sheepfold	Post-Medieval
8997		Canol Yr Allt Sheepfold	SH77595647	Sheepfold	Post-Medieval
9002		Penamnen Sheepfold	SH73874922	Sheepfold	Post-Medieval
9003		Cwm Penamnen Sheepfold	SH73914940	Sheepfold	Post-Medieval
9004		Tai Sheepfold I	SH73675105	Sheepfold	Post-Medieval
9005		Tai Sheepfold II	SH73885104	Sheepfold	Post-Medieval
9009		Pont Sarn yr Offereiriad Sheepfold	SH73165425	Sheepfold	Post-Medieval

PRN	NPRN	Site Name	NGR	Type	Period
9012		Hendre Sheepfold II	SH73826082	Sheepfold	Post-Medieval
9013		Hendre Sheepfold III	SH73846096	Sheepfold	Post-Medieval
9014		Mynydd Deulan Sheepfold I	SH75286055	Sheepfold	Post-Medieval
9015		Mynydd Deulan Sheepfold II	SH75316059	Sheepfold	Post-Medieval
9016		Mynydd Deulan Sheepfold III	SH75806057	Sheepfold	Post-Medieval
9017		Mynydd Deulan Sheepfold IV	SH75846062	Sheepfold	Post-Medieval
9020		Llyn Gerionydd Sheepfold I	SH76306108	Sheepfold	Post-Medieval
9042		Llyn Glan Gors Sheepfold	SH77356060	Sheepfold	Post-Medieval
9058		Coed Mawr Pool Sheepfold	SH78235826	Sheepfold	Post-Medieval
9313		Hafotty Sheep Fold	SH73230619	Sheepfold	Post-Medieval
9314		Nant Gallt-y-rhiw Sheep Fold	SH76670804	Sheepfold	Post-Medieval
9405		Cae'r-defaid Barn and sheepfold	SH79582352	Pen	Unknown
9411		Cefn Braich-y-ddually Sheepfold	SH80272827	Sheepfold	Unknown
9412		Cefn Braich-y-ddually Sheepfold	SH80282826	Sheepfold	Unknown
9413		Cefn Braich-y-ddually Sheepfold	SH80272826	Sheepfold	Unknown
9414		Cefn Braich-y-ddually Sheepfold	SH80272827	Sheepfold	Unknown
9415		Cefn Braich-y-ddually Sheepfold	SH80272827	Sheepfold	Unknown
9416		Cefn Braich-y-ddually Sheepfold	SH80272827	Sheepfold	Unknown
9419		Bryniau Gwynion Animal Pen	SH80822084	Pen	Post Medieval
9421		Foel Ddu Sheep Fold	SH82922335	Sheepfold	Unknown
9425		Ty-cerig, East	SH83622375	Pen	Post Medieval
9426		Foel Fach	SH83682460	Pen	Post Medieval
9427		Ffridd Arw	SH83882560	Sheepfold	Unknown
9428		Careg Yr Hebog	SH84142608	Pen	Post Medieval
9430		Ffridd Llaw'r-gors Sheep Fold	SH81941993	Sheepfold	Unknown
9437		Dolydd Yr Afon Sheepfold	SH83592725	Sheepfold	Unknown
9439		Bryn Lloches Sheepfold	SH82872673	Sheepfold	Unknown
9440		Bryn Y Gaseg-goch Sheepfold	SH82662713	Sheepfold	Unknown
9442		Dyrysgol Sheepfold 1	SH83692826	Sheepfold	Unknown
9463		Cefn Glas-bach	SH82472771	Sheepfold	Unknown
9473		Cefyn Perfedd Sheepfold	SH97093154	Sheepfold	Unknown
9474		Cefyn Perfedd Sheepfold	SH97103154	Sheepfold	Unknown
9475		Cefyn Perfedd Sheepfold	SH97103153	Sheepfold	Unknown
9476		Cefyn Perfedd Sheepdip	SH97103153	Sheep dip	Modern
9477		Cefyn Perfedd Sheepfold	SH97093154	Sheepfold	Unknown
9478		Cefyn Perfedd Sheepfold	SH97083153	Sheepfold	Unknown
9481		Sheepfolds, Cwm Bychan	SH96642967	Sheepfold	Unknown
9482		Cwm Bychan	SH96642966	Pen	Post Medieval
9483		Cwm Bychan	SH96642967	Pen	Post Medieval
9484		Cwm Bychan	SH96642967	Pen	Unknown
9533		Craig Dol-fudr	SH83433057	Sheepfold	Unknown
9535		Afon Lliw Fold	SH84103180	Sheepfold	Unknown
9578		Moel Smythau	SH52315742	Sheepfold	Unknown
9588		Ruffydd-ganol	SH57024968	Sheepfold	Unknown

PRN	NPRN	Site Name	NGR	Type	Period
9589		Brudy Ysgubor Sheepfold	SH56944876	Sheepfold	Unknown
9591		Coed Eyr Enclosure	SH63585048	Sheepfold	Unknown
9593		Cae Ddafydd Sheepfold	SH62264653	Sheepfold	Unknown
9596		Ffridd Bwlch-gwyn Sheepfold	SH85734109	Sheepfold	Unknown
9597		Bryn Pig Sheepfold	SH93303217	Sheepfold	Unknown
9603		Nant Cwm-bychan Sheepfold	SH96962918	Sheepfold	Unknown
9605		Cwm Tylo	SH86193338	Sheepfold	Unknown
9606		Mynydd Llwydiarth Enclosure	SH54997911	Sheepfold?	Post-Medieval
9610		Cwm Maes-gwyn	SH84852917	Sheepfold	Unknown
9611		Banc Yr Hen-gorlan 3	SH83862866	Sheepfold	Unknown
9612		Dyrysgol Sheepfold	SH82632831	Sheepfold	Unknown
9613		Banc Yr Hen-gorlan 2	SH83872884	Sheepfold	Unknown
9614		Banc Yr Hen-gorlan 1	SH83852884	Sheepfold	Unknown
9616		Dduallt Enclosure	SH80712682	Sheepfold	Unknown
9617		Cefn-yr-eryr	SH79492647	Sheepfold	Unknown
9621		Bryn Melyn	SH80672641	Sheepfold	Unknown
9634		Cwm-du Enclosure 1	SH56265091	Sheepfold	Unknown
9635		Y Gader Sheepfold	SH56035133	Sheepfold	Modern
9636		Y Gader Sheepfold	SH56035134	Sheepfold	Modern
9637		Y Gader Sheepfold	SH56055133	Sheepfold	Modern
9638		Y Gader Sheepfold	SH56045131	Sheepfold	Modern
9639		Y Gader Sheepfold	SH56045131	Sheepfold	Modern
9640		Y Gader Sheepfold	SH56035132	Sheepfold	Modern
9642		Y Gader Sheepfold	SH56025130	Sheepfold	Modern
9643		Y Gader Sheepfold	SH56035131	Sheepfold	Modern
9644		Y Gader Sheepfold	SH56035132	Sheepfold	Modern
9645		Cae-cra Sheepfold	SH55915121	Sheepfold	Unknown
9646		Cae-cra Sheepfold	SH55915120	Sheepfold	Unknown
9647		Cae-cra Sheepfold	SH55915121	Sheepfold	Unknown
9690		Bryn Cwellyn Sheep Fold	SH56925326	Sheepfold	Unknown
9701		Cwm Du	SH53655589	Sheepfold	Post-Medieval
9702		Cwm Du	SH53645589	Sheepfold	Post-Medieval
9703		Cwm Du Sheep Fold	SH53775591	Sheepfold	Unknown
9751		Braich Melyn Sheepfold	SH63216541	Sheepfold	Post-Medieval
9771		Mynydd Llwydiarth Fold	SH54317899	Sheepfold	Post-Medieval
9773		Mynydd Llwydiarth Fold 2	SH54287928	Sheepfold	Post-Medieval
9798		Coed Glythion Enclosure	SH81052125	Sheepfold	Unknown
9799		Y Gadfa Enclosure 1	SH83772196	Sheepfold	Unknown
9800		Y Gadfa Enclosure 2	SH83612235	Sheepfold	Unknown
9804		Afon Dyfrdwy Sheepfold	SH84692708	Sheepfold	Unknown
9806		Bylchau Bychain	SH95993355	Sheepfold	Unknown
9809		Gower Sheepfold	SH92723133	Sheepfold	Unknown
9819		Cwm-du Enclosure 2	SH56085090	Sheepfold	Unknown
9820		Gader-wyllt Sheepfold	SH56075172	Sheepfold	Unknown

PRN	NPRN	Site Name	NGR	Type	Period
9821		Ffynnon Garmon Sheepfold	SH52555748	Sheepfold	Unknown
9933		Agricultural Features, Llwyn Du Parc	SH61601930	Sheepfold	Post-Medieval
9947		Sheepfold, N of Cerrig Lladron	SH77454390	Sheepfold	Post-Medieval
10032		Enclosure/Fieldwall - NE of Gorseddau	SH53536106	Shelter wall	Post-Medieval
10068		Sheepfold - NE of Garreg Lefain	SH54296152	Sheepfold	Medieval
10081		Sheepfold NW of Rhinog Fawr	SH64492900	Sheepfold	Medieval
10083		Sheepfold W of Rhinog Fawr	SH64552858	Sheepfold	Medieval
10087		Sheepfold SW of Rhinog Fawr	SH64902821	Sheepfold	Medieval
10090		Enclosure/Sheepfold SW of Rhinog Fawr	SH64562827	Sheepfold	Medieval
10092		Sheepfold - SW of Rhinog Fawr	SH64392815	Sheepfold	Medieval
10093		Sheepfold to E of Foel Ddu	SH63732844	Sheepfold	Medieval
10106		Sheepfold	SH63192827	Sheepfold	Medieval
10108		Sheepfold N of Summit Foel Ddu	SH63352854	Sheepfold	Post-Medieval
10113		Sheepfold SW of Foel Ddu	SH63132823	Sheepfold	Post-Medieval
10115		Sheepfold SW of Foel Ddu	SH63202820	Sheepfold	Post-Medieval
10116		Sheepfold	SH63502827	Sheepfold	Post-Medieval
10124		Sheepfold/Building SE of Llyn Caerwych	SH64293500	Sheepfold	Post-Medieval
10138		Structure/Sheepfold - NW of Llyn Eiddew-bach	SH64493452	Sheepfold	Post-Medieval
10141		Sheepfold on S Shore of Llyn Eiddew-bach	SH64523414	Sheepfold	Post-Medieval
10144		Sheepfold	SH64893443	Sheepfold	Post-Medieval
10152		Sheepfold S of Track to Llyn Eiddew-bach	SH64173423	Sheepfold	Post-Medieval
10195		Sheepfold in Ffridd y Gorlan	SH84224053	Sheepfold	Post-Medieval
10222	0	Sheepfold - S of Garnedd Fawr	SH93774210	Sheepfold	Post-Medieval
10225		Sheepfold, ESE of Ty'n y Ddol Uchaf	SH92704207	Sheepfold	Post-Medieval
10233		Sheepfolds - Pen y Ffordd-goch	SH92204287	Sheepfold	Post-Medieval
10261	0	Sheepfold, NE of Hafod-fach	SH73106733	Sheepfold	Medieval
10269		Probable Sheepfold - SSE of Hafod-fach	SH73056724	Sheepfold	Medieval
10276		Sheepfold - N of Hafod-y-garreg	SH73166723	Sheepfold	Medieval
10281		Sheepfold - ESE of Hafod-y-garreg	SH73586702	Sheepfold	Medieval
10285		Enclosure - ENE of Hafod-y-garreg	SH73526723	Pen	Medieval?
10288		Probable Sheepfolds and Wall, ESE of Hafod-y-garreg	SH73766700	Sheepfold	Medieval
10360		Sheepfold, NE of Bryn Cau	SH81953366	Sheepfold	Post-Medieval
10364		Sheepfold, Graig Boeth	SH81713216	Sheepfold	Post-Medieval
10369		Enclosure or Sheepfold, W of Pennant Lliw	SH81713240	Sheepfold	Unknown
10374		Sheepfold, Pennant Lliw	SH82053216	Sheepfold	Post-Medieval
10376		Sheepfold, Pennant Lliw	SH82113231	Sheepfold	Post-Medieval
10382		Hut Circle or Sheep Shelter, N of Pennant Lliw	SH82403245	Sheepfold	Unknown
10392		Sheep Shelter or Enclosure, S of Buarthmeini	SH82663237	Sheep shelter?	Unknown
10397		Sheepfold, N of Bancian Duon	SH82183300	Sheepfold	Post-Medieval

PRN	NPRN	Site Name	NGR	Type	Period
10422		Sheep Shelter, Possible, W of Foel Boeth	SH82593386	Sheep shelter	Unknown
10423		Sheep Shelter, Possible, W of Foel Boeth	SH82653384	Sheep shelter	Unknown
10424		Sheepfold, W of Foel Boeth	SH82743389	Sheepfold	Post-Medieval
10434		Sheepfold, Llechwedd Erwent	SH81773450	Sheepfold	Post-Medieval
10441		Sheepfold, N of Afon Erwent	SH82273370	Sheepfold	Unknown
10452		Sheepfold, Llanuwchllyn	SH82343401	Sheepfold	Unknown
10455		Sheepfold, Llanuwchllyn	SH82273392	Sheepfold	Post-Medieval
10457		Sheepfold, Trawscoed	SH82263391	Sheepfold	Post-Medieval
10458		Sheepfold, Llanuwchllyn	SH82223400	Sheepfold	Post-Medieval
10459		Oval Enclosure, Trawscoed	SH82243400	Pen	Unknown
10518		Sheepfold, Ffridd Trawsgoed	SH83073334	Sheepfold	Unknown
10519		Shelter or Shooting Butt, Ffridd Trawsgoed	SH83023338	Shelter	Unknown
10588		Enclosure or Sheepfold, Foel Ystrodur Bach	SH81293399	Sheepfold	Unknown
10602		Sheepfold and Enclosures, Cefn Cyfarwydd	SH74616347	Sheepfold	Post-Medieval
10604		Shelter, N of Pen y Graig Gron	SH74086274	Shelter	Unknown
10606		Sheepfold, Possible, Brwynog Uchaf	SH74806403	Sheepfold	Post Medieval
10624		Sheepfold or Enclosure, W of Coed Gwydyr	SH77456445	Sheepfold	Unknown
10628		Sheep Pen, Cefn Cyfarwydd	SH76586428	Sheep pen	Unknown
10638		Sheepfold, Cefn Cyfarwydd	SH76376364	Sheepfold	Post-Medieval
10643		Sheepfold or Enclosure, Cefn Cyfarwydd	SH75996408	Sheepfold	Post-Medieval
10664		Enclosure, Cefn Cyfarwydd	SH75646458	Sheep pen	Unknown
10667		Sheepfold, Cefn Cyfarwydd	SH75686477	Sheepfold	Unknown
10675		Sheep Shelter, Cefn Cyfarwydd	SH75406354	Sheep shelter	Unknown
10704		Sheepfold, Modern	SH74356400	Sheepfold	Modern
10725		Sheepfold	SH76686412	Sheepfold	Post-Medieval
10729		Sheepfold	SH76466406	Sheepfold	Post-Medieval
10740		Sheepfold or Enclosure, Cefn Cyfarwydd	SH76226373	Sheepfold	Post-Medieval
10787		Enclosures or Sheepfolds, Cefn Cyfarwydd	SH76956475	Sheepfold	Post-Medieval
10808		Enclosure/Sheepfold, Trefriw	SH74336370	Sheepfold	Post-Medieval
10845		Sheepfold	SH75026414	Sheepfold	Post-Medieval
10856		Small Enclosure	SH75426422	Sheep pen	Unknown
10860		Enclosure/Sheepfold	SH75476435	Sheepfold	Unknown
10929		Enclosure/Sheepfold	SH75266396	Sheepfold	Post-Medieval
10930		Enclosure/Sheepfold	SH75146397	Sheepfold	Post-Medieval
10939		Enclosure/Sheepfold	SH76906465	Sheepfold	Post-Medieval
10945		Enclosure/Sheepfold	SH77226432	Sheepfold	Post-Medieval
10949		Sheepfold/Long Hut	SH77216428	Sheepfold	Medieval
10955		Sheepfold/Mine Building	SH77346440	Sheepfold	Post-Medieval
10956		Sheepfold	SH77346440	Sheepfold	Post-Medieval

PRN	NPRN	Site Name	NGR	Type	Period
10973		Sheepfold/Enclosure	SH76126519	Sheepfold	Post-Medieval
10986		Sheepfold	SH76186492	Sheepfold	Post-Medieval
11490		Sheepfold/Washing Pool, Afon Serw	SH81734512	Sheepfold	Post-Medieval
11950	89289	Sheepfold, E of Hengwm	SH62852124	Sheepfold	Post-Medieval
12349		Pen, Gwaen Gynfi	SH61066404	Pen	Post-Medieval
12384	501360	Dam and Sheepfold, Gwaen Gynfi	SH60416386	Sheepwash	Post-Medieval
12409		Sheepfold, Gwaen Gynfi	SH60636345	Sheepfold	Post-Medieval
12445		Shelter, Gwaen Gynfi	SH60786340	Shelter	Post-Medieval
12640		Sheepfold, Gwaen Gynfi	SH61336349	Sheepfold	Post-Medieval
12805		?Shelter, Aber	SH66477032	Shelter	Unknown
12829		Shelter or Sheep Pen, Aber	SH66417009	Shelter	Unknown
12855		Sheepfold, Aber	SH66737098	Sheepfold	Post-Medieval
12858		Sheep Dip, Aber	SH66577126	Sheep dip	Modern
12923		Sheepfold	SH43554683	Sheepfold	Modern
12926		Sheepfold	SH43294641	Sheepfold	Post-Medieval
12953		Sheepfold	SH42944669	Sheepfold	Post-Medieval
13006		Sheepfold	SH75866321	Sheepfold	Post-Medieval
13009		Sheepfold	SH75616247	Sheepfold	Post-Medieval
13014		Sheepfold	SH75886280	Sheepfold	Post-Medieval
13048		Sheepfold	SH76596319	Sheepfold	Post-Medieval
13062		Wall/Sheep Fold	SH76286373	Sheepfold	Unknown
13081		Wall/Sheep Fold	SH75176262	Sheepfold	Unknown
13083		Sheepfold	SH74536249	Sheepfold	Post-Medieval
13090		Sheepfold	SH75196226	Sheepfold	Post-Medieval
13096		Sheepfold	SH74336203	Sheepfold	Post-Medieval
13122		Sheepfold	SH77496466	Sheepfold	Post-Medieval
13169		Rectangular Enclosure, N of Cwm Farm	SH43544629	Shelter?	Unknown
13171		Shelter, N of Cwm Farm	SH43514631	Shelter	Unknown
13197		Sheepfold, SW of Cwm Farm	SH43364541	Sheepfold; sheepwash?	Modern
13203		Sheepfold, NW of Cwm Farm	SH43304625	Sheepfold	Post-Medieval
13209		Sheepfold NNW of Cwm Farm	SH43474613	Sheepfold	Modern
13219		Shelter, NW of Cwm Farm	SH43094607	Shelter	Unknown
13221		Sheepfold, SW of Cwm Farm	SH43224525	Sheepfold	Post-Medieval
13237		Rectangular Structure, N of Pen-y-gaer	SH42924608	Shelter	Post-Medieval
13239		Shelter, N of Pen-y-gaer	SH42944620	Shelter	Post-Medieval?
13240		Shelter, N of Pen-y-gaer	SH42934625	Shelter	Post-Medieval?
13247		Sheepfold, NW of Pen-y-gaer	SH42094608	Sheepfold	Post-Medieval
13248		Sheepfold, NW of Pen-y-gaer	SH42194606	Sheepfold	Post-Medieval
13250		Cwt myn, NW of Cwm Farm	SH43154610	Cwt myn	Post-Medieval
13251		Shelter, NW of Cwm Farm	SH43164614	Shelter	Unknown
13252		Sheepfold, NW of Cwm Farm	SH43134625	Sheepfold	Post-Medieval
13253		Shelter, NW of Cwm Farm	SH43124629	Shelter	Unknown
13261		Sheepfolds SE of Clipiau	SH42444631	Sheepfold	Post-Medieval
13289		Sheepfold, SE of Pen-y-gaer	SH43224526	Sheepfold	Post-Medieval

PRN	NPRN	Site Name	NGR	Type	Period
13291		Enclosure, SE of Pen-y-gaer	SH43224536	Shelter	Unknown
13297		Shelter, S of Pen y Gaer	SH42914516	Shelter	Unknown
13302		Shelters, SSW of Pen y Gaer	SH42854535	Shelter	Unknown
13305		Enclosure, NW of Pen-y-gaer	SH42594564	Sheepfold	Post-Medieval
13314		Shelter, SE of Pen y Gaer	SH42884545	Shelter	Unknown
13315		Sheepfold, NE Slope of Pen-y-gaer	SH42974557	Sheepfold	Unknown
13316		Shelter, SE Slope of Pen-y-gaer	SH42634588	Shelter	Unknown
13331		Sheepfold, WNW of Pen y Gaer	SH42044568	Sheepfold	Post-Medieval
13352		Enclosure, SW Slope of Pen-y-gaer	SH42594536	Sheepfold	Post-Medieval
13356		Sheep Fold	SH42614537	Sheepfold	Post-Medieval
13358		Shelter, W Slope of Pen y Gaer	SH42634541	Shelter	Unknown
13359		Shelter, W Slopes of Pen y Gaer	SH42624542	Shelter	Unknown
13368		Rectangular Enclosure, E of Moel Bronmiod	SH42064561	Sheepfold??	Unknown
13379		Shelter, SE Slope of Moel Bronmiod	SH42174508	Shelter	Post-Medieval
13380		Shelter?; Se Slope of Moel Bronmiod	SH42124508	Shelter	Post-Medieval
13381		Shelter, N of Cwm Cilio Farm	SH42134502	Shelter	Unknown
13393		Sheepfold, E of Moel Bronmiod	SH42234558	Sheepfold	Post-Medieval
13399		Sheepfold and Enclosure, SE Slope of Moel Bronmiod	SH42004568	Sheepfold	Post-Medieval
13406		Enclosure, SE Slope of Moel Bronmiod	SH41894507	Shelter	Post-Medieval?
13414		Enclosure/Hut Circle? SE Slope of Moel Bronmiod	SH41804514	Sheepfold??	Unknown
13415		Rectangular Enclosure, SE Slope of Moel Bronmiod	SH41684515	Sheepfold??	Unknown
13421		Shelter, S Slopes of Moel Bronmiod	SH41104521	Shelter	Unknown
13422		Shelter? SW Slope of Moel Bronmiod	SH41104526	Shelter	Post-Medieval
13428		Shelter, SW Slope of Moel Bronmiod	SH40844512	Shelter	Unknown
13438		Sheepfold, SW Slope of Moel Bronmiod	SH40854543	Sheepfold	Modern
13455		Sheepfold/Building? SW Slope of Moel Bronmiod	SH41134510	Sheepfold	Post-Medieval
13459		Shelter, SW Slope of Moel Bronmiod	SH41144510	Shelter	Unknown
13470		Rectangular Enclosure? SW Slope of Moel Bronmiod	SH41044540	Sheepfold?	Unknown
13471		Enclosure, SSW of Summit of Moel Bronmiod	SH41174537	Sheepfold?	Unknown
13472		Enclosure and Sheepfold? Summit of Moel Bronmiod	SH41274557	Sheepfold??	Unknown
13473		Shelter, Summit of Moel Bronmiod	SH41264553	Shelter	Unknown
13478		Sheepfold, SE of the Summit of Moel Bronmiod	SH41534534	Sheepfold	Post-Medieval
13490		Shelter, N Slope of Moel Bronmiod	SH41204568	Shelter	Unknown
13497		Sheepfold NW of Moel Bronmiod	SH40824595	Sheepfold	Post-Medieval
13599		Sheepfold, Cadair Idris	SH73671566	Sheepfold	Unknown
13616		Sheepfold, SW of Chwarel Penrhyn-gwyn Cadair Idris	SH69961438	Sheepfold	Modern
13624		Sheepfold Complex, S of Chwarel Penrhyn-gwyn	SH70311426	Sheepfold	Modern
13632		Sheepfold, Cadair Idris	SH74441572	Sheepfold	Unknown



PRN	NPRN	Site Name	NGR	Type	Period
13635	89350	Sheepfold, SE of Maes-coch Cadair Idris	SH74491559	Sheepfold	Modern
13636		Sheepfold, SE of Maes-coch Cadair Idris	SH74651573	Sheepfold	Modern
13646		Shelter, Cadair Idris	SH74271537	Shelter	Unknown
13647		Sheepfold, Cadair Idris	SH74281535	Sheepfold	Unknown
13655		Sheepfold, Cadair Idris	SH74131474	Sheepfold	Unknown
13666		?shelters, E of Llyn Arran Cadair Idris	SH73571384	Shelter	Unknown
13671		Sheepfold, S of Llyn Arran Cadair Idris	SH73391385	Sheepfold	Modern
13672		Sheepfold, NE of Llyn Arran Cadair	SH73991461	Sheepfold	Modern
13673		Peat House/Shelter, NE of Llyn Arran Cadair Idris	SH73961474	Shelter	Unknown
13681		Sheepfold and Enclosure, N of Llyn Y Gafr	SH71161473	Sheepfold	Unknown
13706		Sheepfold, S Chwarel Penrhyn	SH70251450	Sheepfold	Unknown
13711		Sheepfold/Enclosure, W of Llyn y Gafr	SH70841419	Sheepfold	Unknown
13714	89327	Sheepfold, Cadair Idris	SH70971458	Sheepfold	Post Medieval
13723		Sheepfold, Cadair Idris	SH74591559	Sheepfold	Unknown
13724		Sheepfold, Cadair Idris	SH74551554	Sheepfold	Unknown
13732		Sheepfold, Cadair Idris	SH73781483	Sheepfold	Unknown
13734		Sheepshelter, Cadair Idris	SH73681467	Sheep shelter	Unknown
13739	89346	Sheepfold, Llyn Arran	SH73531388	Sheepfold	Unknown
13755		Sheepfold, Cadair Idris	SH71251485	Sheepfold	Unknown
13757		Sheepfold, Cadair Idris	SH72431558	Sheepfold	Post-Medieval
13758		Sheepfold, Cadair Idris	SH72961563	Sheepfold	Post-Medieval
13762		Shelter, Cadair Idris	SH72511509	Shelter	Unknown
13769		Shelter and Enclosure, Cerrig Nimbwl	SH71801395	Shelter	Modern
13771		Sheepfold, Cadair Idris	SH72581444	Sheepfold	Post-Medieval
13772		Shelter, Cadair Idris	SH76211571	Shelter	Unknown
13775		Hafod/Sheepfold, Cadair Idris	SH73331490	Sheepfold	Unknown
13776		Sheepfold, Cadair Idris	SH73401490	Sheepfold	Post-Medieval
13778		Possible Shelter, Cadair Idris	SH73271518	Shelter	Unknown
13779		Shelter, Cadair Idris	SH73651502	Shelter	Unknown
13780		Sheepfold, Cadair Idris	SH73651505	Sheepfold	Post-Medieval
13781	89337	Sheepfold, Cadair Idris	SH73651506	Sheepfold	Post Medieval
13784		Sheepfold, Cadair Idris	SH73341597	Sheepfold	Post-Medieval
13796		Shelter, Cadair Idris	SH70471566	Shelter	Unknown
13797	89301	Sheepfold, E of Tyddyn Mawr	SH70881553	Sheepfold	Medieval;Post Medieval
13805		Sheepfolds, Cadair Idris	SH71191565	Sheepfold	Unknown
13813		Sheepfold, Cadair Idris	SH71831436	Sheepfold	Unknown
13817		Shelter, Cadair Idris	SH72101457	Shelter	Unknown
13818		Sheepfold, Cadair Idris	SH71401530	Sheepfold	Unknown
13820		Sheepfold, Cadair Idris	SH71321535	Sheepfold	Unknown
13821		Sheepfold, Cadair Idris	SH71311533	Sheepfold	Unknown
13822		Possible Sheepfold	SH71671541	Sheepfold	Unknown
13823		Sheepfold, Cadair Idris	SH71661547	Sheepfold	Unknown

PRN	NPRN	Site Name	NGR	Type	Period
13829	89302	CADAIIR IDRIS N sheepfolds	SH71001529	Sheepfold	Medieval;Post Medieval
13830		Shelter, Cadair Idris	SH71301500	Shelter	Unknown
13833		Sheepfold, Cadair Idris	SH71991555	Sheepfold	Unknown
13834	89329	Sheepfold, Cadair Idris	SH72101543	Sheepfold	Post Medieval
13836		Sheepfold, Cadair Idris	SH72141555	Sheepfold	Unknown
13838		Sheepfold, Cadair Idris	SH72241533	Sheepfold	Unknown
13839	89330	Cadair Idris N, sheepfold/hafoty	SH72151526	Sheepfold?; hut?	Post Medieval
13840	89331	Sheepfold, Cadair Idris	SH72401511	Sheepfold?; hut?	Medieval;Post Medieval
13841		Sheepfold, Cadair Idris	SH72351513	Sheepfold	Unknown
13844	89333	Sheepfold, Cadair Idris	SH72151407	Sheepfold	Post Medieval
13849	89343	Sheepfold, Cadair Idris	SH73241445	Sheepfold	Medieval;Post Medieval
13859		Sheepfold, Cadair Idris	SH73281597	Sheepfold	Unknown
13860		Sheepfold, Cadair Idris	SH73311542	Sheepfold	Post-Medieval
13866		Sheepfold, Cadair Idris	SH74601482	Sheepfold	Unknown
13867	89351	MAES COCH, N sheepfold/long hut?	SH74091514	Sheepfold/long hut?	Medieval;Post Medieval
13869		Sheepfold, Cadair Idris	SH74051512	Sheepfold	Unknown
13870		Sheepfold, Cadair Idris	SH74091513	Sheepfold	Unknown
13873	89352	Long Hut?/Sheepfold, Cadair Idris	SH74411505	Sheepfold	Medieval;Post Medieval
13875	0	Sheepfold, Cadair Idris	SH74121505	Sheepfold	Post-Medieval
13877	89336	Long Hut?/Sheepfold, Cadair Idris	SH73951520	Sheepfold	Medieval;Post Medieval
13879		Sheepfold, Cadair Idris	SH73971539	Sheepfold	Post-Medieval
13883	89353	Long Hut? Sheepfold? Cadair Idris	SH74701508	Sheepfold	Post Medieval
13975		Sheepfold, Foel Cwm Sian Llwyd	SH99703173	Sheepfold	Unknown
14002		Sheepfold, East of Afon Goch	SH75923987	Sheepfold	Post-Medieval
14005		Sheepfold, West of Afon Goch	SH75264026	Sheepfold	Post-Medieval
14008		Sheepfold, East of Hafod Fawr	SH74964016	Sheepfold	Post-Medieval
14014		Sheepfold, W of Afon Goch	SH75214074	Sheepfold	Post-Medieval
14024		Sheepfold, W of Afon Goch	SH75234069	Sheepfold	Post-Medieval
14029		Sheepfold, W of Afon Goch	SH75304100	Sheepfold	Post-Medieval
14033		Sheepfold, Afon Cynfal	SH74324167	Sheepfold	Post-Medieval
14034		Sheepfold, Afon Cynfal	SH74384172	Sheepfold	Post-Medieval
14038		Shelter, S of Moel Llechwedd Gwyn	SH76104166	Shelter	Post-Medieval
14042		Sheepfold, N of Nant y Groes	SH76024134	Sheepfold	Post-Medieval
14044		Sheepfold, SW of Moel Llechwedd Gwyn	SH75524170	Sheepfold	Post-Medieval
14045		Sheepfold, Moel Llechwedd Gwyn	SH75894192	Sheepfold	Post-Medieval
14049		Sheepfold?/Hafod? E of Cerrig y Leirch	SH75864256	Sheepfold	Post-Medieval
14050		Sheepfold, E of Cerrig y Leirch	SH75864257	Sheepfold	Post-Medieval
14051		Sheepfold, Afon Gam	SH75634279	Sheepfold	Post-Medieval
14052		Sheepfold, Afon Gam	SH75624281	Sheepfold	Post-Medieval
14053		Sheepfold, Afon Gam	SH75574281	Sheepfold	Post-Medieval

PRN	NPRN	Site Name	NGR	Type	Period
14056		Sheepfold, Afon Gam	SH75104243	Sheepfold	Post-Medieval
14061		Sheepfold, S of Cerrig y Leirch	SH75794245	Sheepfold	Post-Medieval
14065		Sheepfold, Afon Cynfal	SH75184129	Sheepfold	Post-Medieval
14077		Sheepfold, Afon Gam	SH74784219	Sheepfold	Post-Medieval
14086		Sheepfold, Nant y Groes	SH76044178	Sheepfold	Post-Medieval
14087		Shelter? Nant y Groes	SH76094083	Shelter	Post-Medieval
14506		Sheepfold, N Slope of Bwlch Mawr	SH42564834	Sheepfold	Medieval
14507		Shelter/Sheepfold, Clynnog	SH42434862	Sheepfold	Unknown
14510		Sheepfold	SH43224765	Sheepfold	Post-Medieval
14527		Rectangular Enclosure	SH39704587	Sheepfold	Post-Medieval
14562		Rectangular Enclosure	SH43464680	Sheepfold	Post-Medieval
14563		Sheepfold	SH43484633	Sheepfold	Post-Medieval
14564		Shelters	SH43494647	Shelter	Post-Medieval?
14589		Sheepfold and Settlement, Blaen Nanmor	SH63434847	Sheepfold	Unknown
14593		Shelter, Yr Arddu	SH63804711	Shelter	Unknown
14636	65726	HAFOD AND SHEEPFOLDS, MOEL BOWYDD	SH70644836	Sheepfold; hafod	Post Medieval
14640	65702	Drystone Shelter, MOEL BOWYDD	SH72054614	Shelter	Post-Medieval
14641	65708	2 Celled Sheepfold, MOEL BOWYDD	SH72054616	Sheepfold	Post-Medieval
14643	65706	Possible Sheepfold, MOEL BOWYDD	SH71964653	Sheepfold	Post-Medieval
14645	65727	Sheepfold, MOEL BOWYDD	SH71674888	Sheepfold	Post-Medieval
14646	65642	Sheepfold, MOEL BOWYDD	SH71824783	Sheepfold	Post-Medieval
14649	65649	Sheepfold, MOEL BOWYDD	SH72034658	Sheepfold	Post-Medieval
14650	65650	Sheepfold, MOEL BOWYDD	SH72164607	Sheepfold	Post-Medieval
14657	65717	Shelter/Sheepfold, MOEL BOWYDD	SH73244593	Sheepfold	Post-Medieval
14658	65716	Sheepfold, MOEL BOWYDD	SH73164632	Sheepfold	Post-Medieval
14659	65715	Sheepfold, MOEL BOWYDD	SH73184647	Sheepfold	Post-Medieval
14663	65725	Sheepfold, MOEL BOWYDD	SH73004692	Sheepfold	Post-Medieval
14672	65718	Shelter, MOEL BOWYDD	SH72694594	Shelter	Post-Medieval
14692	65676	Stone Shelter, MOEL BOWYDD	SH71384714	Shelter	Post-Medieval
14721	65775	Sheepfold, MOEL BOWYDD	SH72864792	Sheepfold	Post-Medieval
14722	65774	Rectangular Sheepfold	SH73354736	Sheepfold	Post-Medieval
14723	65627	Sheepfold, MOEL BOWYDD	SH72524651	Sheepfold	Post-Medieval
14732	65719	Shelter, MOEL BOWYDD	SH72324593	Shelter	Post-Medieval
14735	65630	Drystone Structure, MOEL BOWYDD	SH71344836	Sheepfold	Post-Medieval
14752	65776	3 Chambered Sheepfold, Moel Bowydd	SH72084777	Sheepfold	Post-Medieval
14755	65616	Rectangular Foundations, Moel Bowydd	SH74414728	Sheepfold	Post-Medieval
14756	65617	Rectangular Building, Moel Bowydd	SH74354732	Sheepfold	Post Medieval
14759	65620	Sheepfold, MOEL BOWYDD	SH73754613	Sheepfold	Post-Medieval
14760	65621	Sheepfold, MOEL BOWYDD	SH73684628	Sheepfold	Post-Medieval
14764	65780	Sheepfold, Ffridd y Bwlch	SH69914850	Sheepfold	Post-Medieval
14768	65740	ENCLOSURE, MOEL BOWYDD	SH70144839	Sheepfold?	Post Medieval
14773	65752	Sheepfold, MOEL BOWYDD	SH74614758	Sheepfold	Post-Medieval
14776	65738	Sheepfold/Dip, MOEL BOWYDD	SH71744677	Sheepfold	Post-Medieval

PRN	NPRN	Site Name	NGR	Type	Period
14777	65739	Sheepfold, Ffridd y Bwlch	SH69974846	Sheepfold	Post-Medieval
14787	65758	Sheepfold, MOEL BOWYDD	SH70504830	Sheepfold	Post-Medieval
14789	65753	Sheep Dipping Enclosure, Moel Bowydd	SH70364741	Sheepwash	Post-Medieval
14790	65760	Sheepfold, MOEL BOWYDD	SH74184717	Sheepfold	Post-Medieval
14796	65634	Drystone Shelter, MOEL BOWYDD	SH73184596	Shelter	Post-Medieval
15028		Relict pen/sheepfold	SH62391071	Sheepfold	Medieval/Post-Medieval
15029		Relict pen/sheepfold	SH62361090	Sheepfold	Medieval/Post-Medieval
15031		Sheepfold	SH62221092	Sheepfold	Post-Medieval
15032		Sheepfold	SH62031113	Sheepfold	Post-Medieval
15075		Sheepfold	SH63483638	Sheepfold	Post-Medieval
15182		Enclosure, Parc	SH76248398	Sheepfold	Post-Medieval
15186		Enclosure, Parc	SH76248393	Sheepfold	Unknown
15249		Enclosure, Great Orme	SH75958350	Sheepfold	Post-Medieval
15955		Sheepfold, N of Dysyrnant	SH65170037	Sheepfold	Post-Medieval
15958		?Sheepfold, Nr. Pant y Llan	SH65011406	Sheepfold?	Unknown
15970		Shelter, Afon Erwent	SH81803460	Shelter	Unknown
16056		Sheepfold, N. of Bryn Poeth	SH67326102	Sheepfold	Post-Medieval
16063		Sheepfold, NW of Glan Llugwy	SH67946145	Sheepfold	Post-Medieval
16138		Sheepfold	SH87692857	Sheepfold	Post-Medieval
16174		Sheepfold, Cymerau Isaf	SH69304266	Sheepfold	Post-Medieval
16186		Sheepfold, Cymerau Isaf	SH68764269	Sheepfold	Post-Medieval
16199		Sheepfold, Coed Hafod Garregog	SH59814472	Sheepfold	Post-Medieval
16202		Sheepfold, Coed Hafod Garregog	SH59814462	Sheepfold	Post-Medieval
16207		Sheepfold, Coed Hafod Garregog	SH59814434	Sheepfold	Post-Medieval
16222		Sheepfold, Coed Dolgun	SH75051804	Sheepfold	Post-Medieval
16250		Sheepfold, Coed Llety Walter	SH59722807	Sheepfold	Post-Medieval
16251		Sheepfold, Coed Llety Walter	SH59772800	Sheepfold	Post-Medieval
16497		Sheepfold	SH75482359	Sheepfold	Post-Medieval
16503		Sheepfold	SH75292301	Sheepfold	Post-Medieval
16505		Ruined sheepfold	SH75092284	Sheepfold	Post-Medieval
16515		Sheepfold	SH75812294	Sheepfold	Post-Medieval
16527		Sheepfold complex, E of Cefn-y-maes	SH85883653	Sheepfold	Post-Medieval
16535		Sheepfold	SH84443707	Sheepfold	Post-Medieval
16633		Sheepfold	SH84733563	Sheepfold	Post-Medieval
16634		Sheepfold	SH84763616	Sheepfold	Post-Medieval
16636		Sheepfold	SH85323650	Sheepfold	Post-Medieval
16806		Stone Shelter, Bardsey	SH11032027	Shelter	Unknown
16880		Sheepfold, Coed Oerddwr	SH59194456	Sheepfold	Post-Medieval
16896		Sheepfold, Coed Oerddwr	SH58894532	Sheepfold	Post-Medieval
16905		Sheepfold, Coed Oerddwr	SH59004486	Sheepfold	Post-Medieval
16912		Sheepfold, Coed Oerddwr	SH59114511	Sheepfold	Post-Medieval
17033		SHEEPFOLD, SW OF AFON GELYN	SH83174284	Sheepfold	Post-Medieval
17066		Sheepfold, Ty'n Y Cwm, Dolwyddelan	SH75075230	Sheepfold	Post-Medieval

PRN	NPRN	Site Name	NGR	Type	Period
17223		Sheep/Cattle Fold, Coed y Brenin	SH72152730	Sheepfold	Post-Medieval
17233		Shepherd Shelter (Possible) and Sheep Fold, S of Ffordd Ddu	SH66771333	Sheepfold	Unknown
17246		Sheepfold, Cefn Rhudd	SH88092558	Sheepfold	Unknown
17304		Enclosures, Ty'n y Bwlch	SH62253475	Sheepfold	Post-Medieval
17318		Sheepfold	SH80562322	Sheepfold	Post-Medieval
17367		Ffridd Uchaf sheep fold I	SH80233456	Sheepfold	Post-Medieval
17369		Ffridd uchaf sheep fold II	SH80243455	Cowhouse	Post-Medieval
17370		Blaen-Lliw-Uchaf sheep fold	SH80773418	Sheepfold	Post-Medieval
17378	511129	BLAEN LLIW, SHEEPFOLD	SH80353365	Sheepfold; sheepdip	Modern
17385		Blaen-Lliw sheep fold	SH80623331	Sheepfold	Post-Medieval
17395	523723	FFRIDD T TYLLAU, SHEEP FOLD II	SH79263330	Sheepfold	Post Medieval
17431		Trefri sheepfold	SH36486646	Sheepfold	Modern
17445		Bwlch Mawr sheepfold	SH43034714	Sheepfold	Post-Medieval
17453		Sheepfold I	SH68413674	Sheepfold	Post-Medieval
17456		Sheepfold II	SH68353646	Sheepfold	Post-Medieval
17461		Craig y Gwynt sheepfold I	SH67343607	Sheepfold	Post-Medieval
17462		Craig y Gwynt sheepfold II	SH67643609	Sheepfold	Post-Medieval
17463		Moelfryn-isaf sheepfold	SH67873609	Sheepfold	Post-Medieval
17466		Moelfryn-uchaf sheepfold	SH68373594	Sheepfold	Post-Medieval
17467		Sheepfold south-west of hut circle	SH67413579	Sheepfold	Post-Medieval
17468		Moel y Gyrafolen sheepfold I	SH67743576	Sheepfold	Post-Medieval
17469		Sheepfold east of hut circle	SH67703587	Sheepfold	Post-Medieval
17471		Tyn Twll sheepfold I	SH68103576	Sheepfold	Post-Medieval
17472		Tyn Twll sheepfold II	SH68313573	Sheepfold	Post-Medieval
17474		Craig Fawr sheepfold I	SH68243551	Sheepfold	Post-Medieval
17475		Craig Fawr sheepfold II	SH68253549	Sheepfold	Post-Medieval
17478		Moel y Gyrafolen sheepfold II	SH67643556	Sheepfold	Post-Medieval
17479		Moel y Gyrafolen sheepfold III	SH67633547	Sheepfold	Post-Medieval
18308		SHEEP FOLD	SH55244487	Sheepfold	Post-Medieval
18312		SHEEPFOLD	SH55284430	Sheepfold	Post-Medieval
18506		Sheepfold, Coed Dolwreiddiog	SH62453087	Sheepfold	Post-Medieval
18512		Sheep fold and washing area	SH62863098	Sheepfold	Post-Medieval
18517		Folds, Dolwreiddiog	SH63343087	Sheepfold	Post-Medieval
18537		Drystone sheepfolds and sheep dip, Waen Bryn Gwenith	SH74566708	Sheepfold	Post-Medieval
18556		Sheepfold	SH69854238	Sheepfold	Post-Medieval
18567		Removed sheep fold, Ty Coch	SH53185658	Sheepfold	Post-Medieval
18570		Relict/reused sheepfold, Ty Coch	SH53355642	Sheepfold	Post-Medieval
18583		Sheepfold, Ty Coch	SH52865594	Sheepfold	Post-Medieval
18968		Cwm yr Afon sheepfolds	SH62722972	Sheepfold	Post-Medieval
18971		Hafotty sheepfold I	SH63732968	Sheepfold	Post-Medieval
18973		Hafotty sheepfold II	SH63792949	Sheepfold	Post-Medieval
18989	89277	LLYN BODLYN NW	SH64282428	Sheepfold	Post Medieval
18991	89294	MOELFRE SE	SH63272433	Sheepfold	Medieval;Post

PRN	NPRN	Site Name	NGR	Type	Period
					Medieval
18992	89265	MOELFRE SE	SH63532433	Sheepfold	Medieval;Post Medieval
19015	0	Blaen Cwm Mynach sheepfold	SH68522270	Sheepfold	Post-Medieval
19022	0	Garth Gell sheepfold	SH67972070	Sheepfold	Post-Medieval
19032	0	St David's Mine sheepfold	SH68052025	Sheepfold	Post-Medieval
19057	0	Foel Cae'r Berllan sheepfold I	SH67650820	Sheepfold	Post-medieval
19058	0	Foel Cae'r Berllan sheepfold II	SH67430806	Sheepfold	Post-Medieval
19063	0	Llechwedd sheepfold	SH67740866	Sheepfold	Post-Medieval
19067	0	Craig Pen Meini sheepfold	SH66560930	Sheepfold	Post-Medieval
19087		Beddau Gwyr-Ardudwy Sheepfold	SH72244294	Sheepfold	Post-Medieval
19090	0	Bryn y Castell sheepfold	SH72824283	Sheepfold	Post-Medieval
19091	0	Pen y Bwlch Coch sheepfold I	SH75681610	Sheepfold	Post-Medieval
19092	0	Pen y Bwlch Coch sheepfold II	SH75711596	Sheepfold	Post-Medieval
19100	0	Cefn Naw Clawdd sheepfold I	SH76041409	Sheepfold	Medieval
19101	0	Cefn Naw Clawdd sheepfold II	SH76121392	Sheepfold	Medieval
19102	0	Cefn Naw Clawdd sheepfold III	SH76291390	Sheepfold	Medieval
19103	0	Cefn Naw Clawd sheepfold IV	SH75991385	Sheepfold	Post-Medieval
19127	0	Ffridd Trawsant Sheepfold I	SH69392402	Sheepfold	Post-Medieval
19128	0	Ffridd Trawsant Sheepfold II	SH69382389	Sheepfold	Post-Medieval
19129	0	Mynydd Glan-llyn-y-forwyn sheepfold	SH69082382	Sheepfold	Post-medieval
19130	0	Ffridd gwyndwn-isaf sheepfold	SH69862378	Sheepfold	Post-Medieval
19131	0	Craig y Merched sheepfold I	SH69852339	Sheepfold	Post-Medieval
19132	0	Craig y Merched sheepfold II	SH69692315	Sheepfold	Post-Medieval
19133	0	Y Garn sheepfold I	SH70092327	Sheepfold	Post-Medieval
19134	0	Y Garn sheepfold II	SH70642306	Sheepfold	Post-Medieval
19135	0	Garn Fach Sheepfold I	SH69742283	Sheepfold	Post-Medieval
19136	0	Garn Fach sheepfold II	SH69972271	Sheepfold	Post-Medieval
19137	0	Garn Fach sheepfold III	SH70102264	Sheepfold	Post-Medieval
19138	0	Garnfach sheepfold IV	SH69212179	Sheepfold	Post-Medieval
19139	0	Garn Fach sheepfold V	SH69392176	Sheepfold	Post-Medieval
19140	0	Cesailgwm sheepfold I	SH69162160	Sheepfold	Post-Medieval
19140	0	Cesailgwm sheepfold I	SH69162160	Sheepfold	Post-Medieval
19141	0	Cesailgwm sheepfold II	SH69582166	Sheepfold	Post-Medieval
19142	0	Cesailgwm sheepfold III	SH69732140	Sheepfold	Post-medieval
19205	0	Rowlyn Uchaf sheepfold I	SH74516806	Sheepfold	Post-Medieval
19208	0	Rowlyn Uchaf sheepfold II	SH73946767	Sheepfold	Post-Medieval
19209	0	Waen Bryn-gwenith Sheepfold	SH74206756	Sheepfold	Post-Medieval
19216	0	Llafar Sheepfold	SH72903634	Sheepfold	Post-Medieval
19244	0	Bryn-y-llysg sheepfold	SH60710078	Sheepfold	Post-Medieval
19245	0	Corlan Fraith sheepfold	SH61870023	Sheepfold	Post-Medieval
19254	0	Bryn-llysg sheepfold II	SH61200084	Sheepfold	Post-medieval
19257	0	Nant y Bala sheepfold I	SH63520125	Sheepfold	Post-Medieval
19258	0	Nant y Bala sheepfold II	SH63880116	Sheepfold	Post-Medieval
19261	0	Allt Gwyddgwion sheepfold I	SH64630054	Sheepfold	Post-Medieval

PRN	NPRN	Site Name	NGR	Type	Period
19262	0	Allt Gwyddgwion sheepfold IV	SH64480071	Sheepfold	Post-Medieval
19263	0	Allt Gwyddgwion sheepfold V	SH64610086	Sheepfold	Post-Medieval
19264	0	Nant Braich y rhiw sheepfold I	SH64210065	Sheepfold	Post-Medieval
19264		Sheepfold, Nant Braich y Rhiw	SH64210065	Sheepfold	Post-Medieval
19265	0	Nant Braich y rhiw sheepfold II	SH64170063	Sheepfold	Post-medieval
19266	0	Nant Braich y rhiw sheepfold III	SH64160052	Sheepfold	Post-Medieval
19267	0	Gelli Goch sheepfold	SH62964296	Sheepfold	Post-Medieval
19270	0	Allt Gwyddgwion sheepfold III	SH64620073	Sheepfold	Post-Medieval
19272	0	Trum Gelli sheepfold	SH64610104	Sheepfold	Post-Medieval
19273	0	Allt Gwyddgwion sheepfold II	SH64590060	Sheepfold	Post-Medieval
19276	0	Mynydd Foel-isaf fox trap	SH69481979	Sheepfold; fox trap	Post Medieval
19277	0	Mynydd Foel-isaf sheepfold	SH69491980	Sheepfold	Post-Medieval
19302	0	Maes-y-gamfa sheepfold I	SH81971302	Sheepfold	Post-Medieval
19303	0	Maes-y-gamfa sheepfold II	SH81841293	Sheepfold	Post-Medieval
19337	0	Afon Celynog sheepfold	SH80202019	Sheepfold	Post-Medieval
19339	0	Ffridd Celynog sheepfold	SH80642005	Sheepfold	Post-medieval
19340	0	Ffridd Llaw'r gors Sheepfold	SH81341970	Sheepfold	Post-Medieval
19346	0	Hafod-y-bryn sheepfold I	SH92264383	Sheepfold	Post-Medieval
19347	0	Y Gesail sheepfold I	SH92494357	Sheepfold	Post-Medieval
19348	0	Y Gesail sheepfold II	SH92864360	Sheepfold	Post-Medieval
19349	0	Tyn-y-bryn sheepfold II	SH91734333	Sheepfold	Post-Medieval
19382	0	Madryn sheepfold	SH40574827	Sheepfold	Post-Medieval
19390	0	Gym Goch sheepfold	SH40384768	Sheepfold	Post-Medieval
19397	0	Gydwaen sheepfold	SH61271753	Sheepfold	Post-Medieval
19400	0	Gydwaen sheepfold II	SH61441745	Sheepfold	Post-medieval
19488		Sheepfold, Coed Llechwedd	SH59423163	Sheepfold	Post-Medieval
19489		Sheepfold, Coed Llechwedd	SH59473166	Sheepfold	Post-Medieval
19494		Sheepfold, Coed Llechwedd	SH59443175	Sheepfold	Post-Medieval
19496		Sheepfold, Coed Llechwedd	SH59343177	Sheepfold	Post-Medieval
19503		Sheepfold, Coed Llechwedd	SH59553194	Sheepfold	Post-Medieval
19691		Sheep Pen or Building, Remains of	SH78955399	Sheep pen	Post-Medieval
19854	0	Hafotty sheepfold	SH61621752	Sheepfold	Post-Medieval
19857	0	Bwlch y Llan Sheepfold I	SH61801737	Sheepfold	Post-Medieval
19858	0	Gellfawr sheepfold I	SH61641721	Sheepfold	Post-Medieval
19861	0	Gellfawr sheepfold II	SH61791708	Sheepfold	Post-Medieval
19862	0	Gellfawr sheepfold II	SH61891705	Sheepfold	Post-Medieval
19863	0	Gellfawr sheepfold III	SH61471691	Sheepfold	Post-Medieval
19865	0	Bwlch Y Llan sheepfold II	SH62001728	Sheepfold	Post-Medieval
19866	0	Bwlch Y Llan sheepfold III	SH62181716	Sheepfold	Post-Medieval
19867	0	Bwlch Y Llan sheepfold IV	SH62461722	Sheepfold	Post-medieval
19868	0	Bwlch Y Llan sheepfold V	SH62331693	Sheepfold	Post-Medieval
19869	0	Bwlch Y Llan sheepfold VI	SH62351676	Sheepfold	Post-Medieval
19871	0	Gwastad Annas sheepfolds	SH62281643	Sheepfold	Post-Medieval
19878	0	Moelyci sheepfold I	SH59596758	Sheepfold	Modern

PRN	NPRN	Site Name	NGR	Type	Period
19880	0	Moelyci sheepfold II	SH59696745	Sheepfold	Post-Medieval
19882	0	Moelyci sheepfold III	SH59856670	Sheepfold	Post-Medieval
19883	0	Moelyci sheepfold IV	SH58606634	Sheepfold	Post-medieval
19885	0	Meolyci sheepfold V	SH59946600	Sheepfold	Post-Medieval
19886	0	Moelyci sheepfold VI	SH58926591	Sheepfold	Post-Medieval
19887	0	Moelyci sheepfold VII	SH59916576	Sheepfold	Post-Medieval
19889	0	Sheepfold I, Cefn Rhudd	SH87602552	Sheepfold	Post-Medieval
19890	0	Sheepfold II, Cefn Rhudd	SH87642553	Sheepfold	Post-Medieval
19891	0	Sheepfold III, Cefn Rhudd	SH87732554	Washfold	Post-Medieval
19906	0	Hendre Ddu sheepfold	SH51414441	Sheepfold	Post-medieval
19914	0	Moel Siabod sheepfold I	SH72565522	Sheepfold	Post-Medieval
19915	0	Moel Siabod sheepfold II	SH72245606	Sheepfold	Post-Medieval
19916	0	Moel Siabod sheepfold III	SH71345499	Sheepfold	Post-Medieval
19917	512934	Sheepfold, Moel Siabod	SH71425605	Sheepfold	Post-Medieval
19918	512933	Sheepfold, Moel Siabod	SH71585639	Sheepfold	Post-Medieval
19921	512886	Sheepfold, Moel Siabod	SH73415533	Sheepfold	Post-Medieval
19932	512885	Sheepfold, E of Rhos Quarry	SH73895594	Sheepfold	Post-Medieval
19933	0	Sheepfold East of Rhos Quarry II	SH73395601	Sheepfold	Post-medieval
19949	0	Adwy-wen sheepfold	SH72635670	Sheepfold	Post-Medieval
19953	0	Cae-gwegi sheepfold	SH72845710	Sheepfold	Post-Medieval
19956	0	Sheepfold NW of Llyn Cwmffynnon	SH64415659	Sheepfold	Post-medieval?
19957	0	Sheepfold N of Llyn Cwmffynnon	SH64815687	Sheepfold	Post-Medieval
19959	0	Sheepfold N of Pen-y-Gwryd	SH65965609	Sheepfold	Post-Medieval
19962	0	Sheepfold W of Nant Ddu	SH66835669	Sheepfold	Post-medieval
19963	0	Sheepfold E of Nant Ddu	SH67205663	Sheepfold	Post-Medieval
19964	0	Sheepfold, Cwn y Caseg-fraith	SH67275786	Sheepfold	Post-Medieval
19965	0	Sheepfold S of Clogwyn Du	SH67475645	Sheepfold	Post-Medieval
19976	284537	Sheepfold SE of settlement	SH68745732	Sheepfold	Post-Medieval
19983	284511	Sheepfold E of Dyffryn Mymbry	SH69775733	Sheepfold	Post-Medieval
19995	0	Sheepfold S of Pontpren Fedw	SH72735167	Sheepfold	Post-Medieval
20735		Sheepfolds, Wyddfid, Great Orme	SH77808304	Sheepfold	Post-Medieval
22504	0	Sheepfold, NE of Hafod Gwenllian	SH71755116	Sheepfold	Post-Medieval
22530	0	Ffridd sheepfold	SH51245274	Sheepfold	Post-Medieval
22539	0	Sheepfold S of Ffridd farmstead I	SH51145230	Sheepfold	Post-Medieval
22544	0	Sheepfold S of Ffridd farmstead II	SH51305224	Sheepfold	Post-Medieval
22547	0	Sheepfold S of Ffridd farmstead III	SH51115197	Sheepfold	Post-Medieval
22550	287244	Sheepfold N of Cwm Silin	SH51565167	Sheepfold	Post-Medieval
22558	0	Dol-Awen sheepfold	SH62916471	Sheepfold	Post-medieval
22560	0	Dolawen sheepfold	SH62916453	Sheepfold	Post-Medieval
22564	0	Cwm Ceunant sheepfold I	SH62416384	Sheepfold	Post-Medieval
22565	0	Cwm Ceunant sheepfold II	SH62716381	Sheepfold	Post-Medieval
22572	0	Carreg Minianog fox trap	SH68716181	Fox trap	Post Medieval
22573	0	Carreg Minianog collecting pen	SH68756180	Sheepfold	Post-Medieval
22574	0	Carreg Minianog sheep shelter	SH68696178	Sheepfold	Post-Medieval



PRN	NPRN	Site Name	NGR	Type	Period
22577	0	Afon Llugwy collecting pen	SH68646165	Sheepfold	Post medieval
22579	0	Afon Llugwy sheepfold I	SH68406148	Sheepfold	Post-Medieval
22584	0	Afon Llugwy sheep pens	SH68556119	Sheepfold	Post Medieval
22586	0	Afon Llugwy sheepfold II	SH68446102	Sheepfold	Post-medieval
22590	0	Pont Rhyd-Goch sheepfolds	SH68546052	Sheepfold	Post-Medieval
22603	0	Bryn Gefeiliau sheepfold	SH74935637	Sheepfold	Post-Medieval
22605	512582	Sheepfold, Cefn Glas	SH74275573	Sheepfold	Post-Medieval
22607	0	Cefn Glas sheepfold V	SH74305560	Sheepfold	Post-Medieval
22608	0	Cefn Glas sheepfold IV	SH74165540	Sheepfold	Post-Medieval
22610	0	Cefn Glas sheepfold II	SH74225529	Sheepfold	Post-Medieval
22611	0	Cefn Glas sheepfold I	SH74215526	Sheepfold	Post-Medieval
22612	0	Cefn Glas sheepfold III	SH73815509	Sheepfold	Post-Medieval
22612		Sheepfold, Cefn Glas	SH73815509	Sheepfold	Post-Medieval
22901	0	Sheepfold NW of Cae Rhys	SH68533508	Sheepfold	Post-Medieval
22902	0	Sheepfold N of Cae Rhys farmstead	SH68863510	Sheepfold	Post-Medieval
22905	0	L - shaped sheepfold, Ffridd Lwyd	SH68543434	Sheepfold	Post-Medieval
22906	0	Sheepfold, Ffridd Lwyd	SH68513426	Sheepfold	Post-Medieval
22921	0	Hafod Fraith sheepfold I	SH74922753	Sheepfold	Post Medieval
22923	0	Moel Hafodowen sheepfold	SH75162720	Sheepfold	Post-Medieval
22924	0	Hafod Fraith sheepfold II	SH75132773	Sheepfold	Post-Medieval
22925	0	Tyddyn Mawr sheepfold I	SH75582807	Sheepfold	Post-Medieval
22926	0	Tyddyn Mawr sheepfold II	SH75552834	Sheepfold	Post-Medieval
22927	0	Tyddyn Mawr sheepfold III	SH75442830	Sheepfold	Post-Medieval
22931	0	Coed y Parc sheepfold	SH73631675	Sheepfold	Post-Medieval
22935		Sheepfold, Donen Las	SH54365966	Sheepfold	Post-Medieval
22936	0	Cerniau Sheepfold I	SH76092382	Sheepfold	Post-medieval?
22937	0	Cerniau Sheepfold II	SH75562376	Sheepfold	Post-medieval
22938	0	Cerniau Sheepfold III	SH75912366	Sheepfold	Post-medieval
22943	0	Coed Ffridd sheepfold I	SH75682146	Sheepfold	Post-Medieval
22944	0	Coed Ffridd sheepfold II	SH75702142	Sheepfold	Post-Medieval
22946	0	Ffordd Groesllwyd sheepfold	SH76852099	Sheepfold	Post-Medieval
22948	0	Craflwyn sheepfold	SH59944911	Sheepfold	Post-Medieval
22954	0	Coed-Gelli grin sheepfold I	SH64363886	Sheepfold	Post-Medieval
22955	0	Coed-Gelli grin sheepfold II	SH64273865	Sheepfold	Post-Medieval
22959	0	Breichiau sheepfold	SH64803857	Sheepfold	Post-Medieval
22960	0	Breichiau sheepfold II	SH64843832	Sheepfold	Post-Medieval
22962	0	Cae'n-y-coed sheepfold I	SH65953883	Sheepfold	Post-Medieval
22963	0	Cae'n-y-coed sheepfold II	SH65523848	Sheepfold	Post-Medieval
22964	0	Cwm Corwyn sheepfold	SH40284489	Sheepfold	Post-Medieval
22987		Sheepfold, Mynydd Rhiw	SH24352954	Sheepfold	Post-Medieval
22988	0	Dol wen Sheepfold I	SH69044380	Sheepfold	Post Medieval
22989	0	Dol wen sheepfold II	SH69334389	Sheepfold	Post-Medieval
22990	0	dol wen Sheepfold III	SH69014367	Sheepfold	Post-Medieval
22991	0	Bryn Melin sheepfold	SH68774325	Sheepfold	Post-Medieval

PRN	NPRN	Site Name	NGR	Type	Period
24903		Sheepfold, N of Pen-Ysgubor	SH60374473	Sheepfold	Post-Medieval
24904	0	Sheepfold to S of Hafod Garegog	SH60454412	Sheepfold	Post-Medieval
24905	0	Sheepfold S of Cadair Rhys Goch	SH60374398	Sheepfold	Post-Medieval
24906	0	Bryn Twr Sheepfold	SH60274372	Sheepfold	Post-Medieval
24907	0	Sheepfold near Creuau Farm	SH64894178	Sheepfold	Post-Medieval
24909		Sheepfold, Y Garnedd	SH65694165	Sheepfold	Post-Medieval
24910		Sheepfold, Llyn y Garnedd Uchaf	SH65894224	Sheepfold	Post-Medieval
24911		Sheepfold, Llyn y Garnedd	SH65954208	Sheepfold	Post-Medieval
24912	0	Coed Y Bleidiau Sheepfold	SH66234171	Sheepfold	Post-Medieval
24912		Sheepfold, Coed y Bleidiau	SH66234171	Sheepfold	Post-Medieval
24913		Sheepfold, Aber-Glaslyn	SH59064597	Sheepfold	Post-Medieval
24921	0	Dinas Emrys Sheepfold	SH60664920	Sheepfold	Post Medieval
24922	0	Sheepfold S of Sygyn-fawr	SH59994828	Sheepfold	Post-Medieval
24923	0	Sheepfold E of Bryn y Felin	SH59244686	Sheepfold	Post-Medieval
24924	0	Bryn Du Sheepfold	SH59064652	Sheepfold	Post-Medieval
24925		Sheepfold I, Cwm Bychan	SH59754650	Sheepfold	Post-Medieval
24926	0	Cwm Bychan Sheepfold II	SH59844650	Sheepfold	Post-Medieval
24929		Sheepfold, Cwmeiddaw	SH74510951	Sheepfold	Post-Medieval
24930		Sheepfold, W of Maes y Bwlch	SH74220942	Sheepfold	Post-Medieval
24931	0	Sheepfold I, Blaen Cwm Mynach	SH68282321	Sheepfold	Post-Medieval
24933		Sheepfold I, N of Cwmeiddaw	SH74620973	Sheepfold	Post-Medieval
24934		Sheepfold II, W of Cwmeiddaw	SH74300948	Sheepfold	Post-Medieval
24939	0	Sheepfold I Nant Cwmeiddaw	SH74990965	Sheepfold	Post-Medieval
24940		Sheepfold II, Nant Cwmeiddaw	SH74820958	Sheepfold	Post-Medieval
24941	0	Sheepfold II, Blaen Cwm Mynach	SH67932337	Sheepfold	Post Medieval
24942	0	Sheepfold III, Blaen Cwm Mynach	SH67632391	Sheepfold	Post Medieval
24943	0	Sheepfold IV, Blaen Cwm Mynach	SH67712398	Sheepfold	Post Medieval
24944	0	Sheepfold V, Blaen Cwm Mynach	SH67862406	Sheepfold	Post-Medieval
24945	0	Sheepfold VI, Baen Cwm Mynach	SH67772420	Sheepfold	Post Medieval
24947	0	Sheepfold VII, Blaen Cwm Mynach	SH68132386	Sheepfold	Post Medieval
24948	0	Sheepfold VIII, Baen Cwm Mynach	SH68132377	Sheepfold	Post Medieval
24949	0	Sheepfold IX, Blaen Cwm Mynach	SH68402340	Sheepfold	Post Medieval
24950	0	Sheepfold X, Blaen Cwm Mynach	SH68632323	Sheepfold	Post-Medieval
24951	0	Sheepfold XI, Blaen Cwm Mynach	SH69052293	Sheepfold	Post Medieval
24952	0	Sheepfold XII, Blaen Cwm Mynach	SH68802211	Sheepfold	Post-Medieval
24953	0	Sheepfold XIII, Blaen Cwm Mynach	SH68522182	Sheepfold	Post-Medieval
24954	0	Sheepfold XIV, Blaen Cwm Mynach	SH68892163	Sheepfold	Post-Medieval
24955	0	Sheepfold XV, Blaen Cwm Mynach	SH68872136	Sheepfold	Post-Medieval
24956	0	Sheepfold XVI, Blaen Cwm Mynach	SH68772109	Sheepfold	Post-Medieval
24957	0	Sheepfold XVII, Blaen Cwm Mynach	SH68912098	Sheepfold	Post-Medieval
24958	0	Sheepfold XVIII, Blaen Cwm Mynach	SH68742141	Sheepfold	Post-Medieval
24962	0	Sheepfold SW of Bwlch Coch Canol	SH64621966	Sheepfold	Post-medieval
24965	0	Sheepfold SE of Cae Gwian Mine	SH65081932	Sheepfold	Post-Medieval
24966	0	Sheepfold SE of Bwlch y Canol	SH65351971	Sheepfold	Post-medieval?

PRN	NPRN	Site Name	NGR	Type	Period
24970	0	Sheepfold E of Goetre Isaf	SH64141818	Sheepfold	Post-Medieval
24971	0	Sheepfold S of Goetre Uchaf	SH64181841	Sheepfold	Post-Medieval
24973	0	Sheepfold W of Cae Mur Hywel	SH64311889	Sheepfold	Post-Medieval
24974	0	Sheepfold NW of Fronheulog	SH64121919	Sheepfold	Post-Medieval
24975	89220	Sheepfold Cerrig y Cledd E	SH64371984	Sheepfold	Medieval;Post Medieval
24981	89222	Sheepfold, Cae Gwian	SH64521964	Sheepfold	Medieval;Post Medieval
24983	89227	CAE GWIAN E	SH64731957	Sheepfold?	Medieval;Post Medieval
24986	89225	Sheepfold, Ffridd Rhos	SH64301928	Sheepfold	Medieval;Post Medieval
25304	0	Sheepfold S of Bryn Eithin	SH81065172	Sheepfold	Post-Medieval
25306	0	Sheepfold N of Ffridd Wen	SH80915141	Sheepfold	Post-Medieval
25307	0	Sheepfold NE of Ffridd Wen	SH81055132	Sheepfold	Post-Medieval
25322	0	Sheepfold NE of Capel Cae Adda	SH69303531	Sheepfold	Post-Medieval
25323	0	Sheepfold II, NE of Capel Cae Adda	SH69563535	Sheepfold	Post-Medieval
25324	0	Sheepfold SE of Capel Cae Adda	SH69413510	Sheepfold	Post-Medieval
25380	402491	Sheepfold? Bryn Llwyn, W of Pennal	SH67200010	Sheepfold	Unknown
25386	0	Sheepfold I Cefn Clawdd	SH66393378	Sheepfold	Post-medieval
25387	0	Sheepfold II Cefn Clawdd	SH66563396	Sheepfold	Post-Medieval
25388	0	Sheepfold III Cefn Clawdd	SH66693388	Sheepfold	Post-Medieval
25389	0	Sheepfold IV Cefn Clawdd	SH66823384	Sheepfold	Post-Medieval
25390	0	Sheepfold V Cefn Clawdd	SH67293398	Sheepfold	Post-Medieval
25391	0	Sheepfold V Cefn Clawdd	SH67383402	Sheepfold	Post-Medieval
25393	0	Sheepfold VII	SH67743381	Sheepfold	Post-Medieval
25394	0	Sheepfold VIII Cefn Clawdd	SH67133381	Sheepfold	Post-Medieval
25395	0	Sheepfold IX	SH67773441	Sheepfold	Post-Medieval
25396	0	Sheepfold X Cefn Clawdd	SH67783443	Sheepfold	Post-Medieval
25397	0	Sheepfold XI Cefn Clawdd	SH66743457	Sheepfold	Post-medieval
25398	0	Sheepfold XII Cefn Clawdd	SH66863459	Sheepfold	Post-medieval
25414	0	Sheepfold NW of Hafotty	SH60610683	Sheepfold	Post-medieval?
25415	0	Sheepfold N of Hafotty	SH60750712	Sheepfold	Post-Medieval
25417	0	Sheepfold at Rhydcriw	SH63010979	Sheepfold	Post Medieval
25423	0	Sheepfold SW of Penamser	SH55053928	Sheepfold	Post-Medieval
25429	0	Sheepfold SW of Penamser	SH55173934	Sheepfold	Post-Medieval
25438	0	Sheepfold W of Llyn Du	SH55884237	Sheepfold	Post-Medieval
25439	0	Sheepfold NW of Erw Suran	SH55764201	Sheepfold	Post-Medieval
25441	0	Sheepfold S of Erw Suran	SH56324133	Sheepfold	Post-Medieval
25446	0	Sheepfold N of Erw Suran	SH56254198	Sheepfold	Post-Medieval
25447	0	Sheepfold NE of Hendre-selu	SH56654176	Sheepfold	Post-Medieval
25448	0	Sheepfold SE of Llyn Du	SH56604214	Sheepfold	Post-medieval
25449	0	Sheepfold NE of Llyn Du	SH56394257	Sheepfold	Post-Medieval
25450	0	Sheepfold SE of Cae-yr-eithin-tew	SH56574277	Sheepfold	Post-Medieval
25461	0	Sheepfold S of Ty'n-y-rhedyn	SH69457359	Sheepfold	Post-Medieval
25465	0	Sheepfold, NE of Pen-y-bryn	SJ00164015	Sheepfold	Post-Medieval

PRN	NPRN	Site Name	NGR	Type	Period
25507	0	Sheepfold E of Dol y Moch Uchaf	SH76473361	Sheepfold	Post-Medieval
25508	0	Sheepfold NE of Dol-y-moch-Uchaf	SH77223390	Sheepfold	Post-Medieval
25509	0	Sheepfold S of Moel Boeth	SH78203376	Sheepfold	Post-medieval
25516	0	Sheepfold SE of Cefngellgwm	SH71273440	Sheepfold	Post-medieval
25524	0	Sheepfold SE of Ffriddlys	SH74347350	Sheepfold	Post-Medieval
25527	0	Sheepfold E of Coed Ystum-gwern	SH58922392	Sheepfold	Post-medieval?
25536	0	Sheepfold SW of Gornant-uchaf	SH59092370	Sheepfold	Post-Medieval
25542	0	Sheepfold E of Ty-cerrig	SH83822377	Sheepfold	Post-Medieval
25553	0	Sheepfold N of Wenallt	SH81772359	Sheepfold	Post-Medieval
25557	0	Sheepfold S of Allt-wen	SH77373727	Sheepfold	Post-Medieval
25559	0	Sheepfold E of Allt-wen	SH77463751	Sheepfold	Post-Medieval
25562	0	Sheepfold NE of Allt-wen	SH77403774	Sheepfold	Post-Medieval
25563	0	Sheepfold S of Cae-gwair	SH77823754	Sheepfold	Post-Medieval
25564	0	Sheepfold SE of Cae-gwair	SH78093760	Sheepfold	Post-Medieval
25567	0	Sheepfold I W of Moel y Slates	SH77583674	Sheepfold	Post-Medieval
25568	0	Sheepfold II W of Moel y Slates	SH77573668	Sheepfold	Post-Medieval
25571	0	Sheepfold SE of Gwern-ddwryd	SH53334042	Sheepfold	Post-Medieval
25572	0	Sheepfold E of Gwern-ddwryd	SH53444059	Sheepfold	Post-Medieval
25593	0	Sheepfold I W of Hafod-nwydog	SH89124350	Sheepfold	Post-medieval
25594	0	Sheepfold II W of Hafod-nwydog	SH89234350	Sheepfold	Post-Medieval
25598	0	Sheepfold W of Pentre	SH89344282	Sheepfold	Post-Medieval
25609	0	Sheepfold NE of Braich-melyn farmhouse	SH84621666	Sheepfold	Post-Medieval
25620	0	Sheepfold N of Dolobran Farmhouse	SH84401625	Sheepfold	Post-Medieval
25621	0	Sheepfold E of Braich-melyn farmhouse	SH84591660	Sheepfold	Post-Medieval
25655	0	Sheepfold NE of Terfyn	SH59296184	Sheepfold	Post-Medieval
25680	0	Sheepfold E of Bryn-felin	SH59254718	Sheepfold	Post-Medieval
25681	0	Sheepfold E of Cwm-bychan	SH60034712	Sheepfold	Post-Medieval
25684	0	Sheepfold S of Cae'r-gors	SH57875077	Sheepfold	Post-Medieval
25685	0	Sheepfold SE of Cae'r-gors	SH57995073	Sheepfold	Post-Medieval
25686	0	Sheepfold NE of Beudy Hafod Wydr	SH58105026	Sheepfold	Post-Medieval
25688	0	Sheepfold I S of Beudy-Hafod- Wydr	SH57624999	Sheepfold	Post-Medieval
25689	0	Sheepfold II S of Beudy-Hafod-Wydr	SH57665001	Sheepfold	Post-Medieval
25691	0	Sheepfold II NE of Beudy-Hafod-Wydr	SH57805040	Sheepfold	Post-medieval
25692	0	Sheepfold E of Hafod-wydr	SH57624991	Sheepfold	Unknown
25721	0	Sheepfolds	SH25773975	Sheepfold	Post-Medieval
25727	0	Sheepfold S of Tir-gwyn	SH35034351	Sheepfold	Modern
25730	0	Sheepfold S of Tyddyn Wilym	SH76746521	Sheepfold	Post-Medieval
25731	0	Sheepfold S of Berth-lwyd	SH77566460	Sheepfold	Post-Medieval
25733	0	Sheepfold S of Blaen-y-wern	SH77296541	Sheepfold	Unknown
25734	0	Sheepfold W of Berth-lwyd	SH77536481	Sheepfold	Unknown
25738	0	Sheepfold at Tyddyn Garreg	SH75561766	Sheepfold	Post-Medieval
25740	0	Sheepfold NW of Pengwastadnant	SH47314862	Sheepfold	Post-medieval
25741	0	Sheepfold W of Pengwastadnant	SH47094847	Sheepfold	Post-Medieval
25742	0	Sheepfold I W of Llidiart Cwmbran	SH47094831	Sheepfold	Post-Medieval

PRN	NPRN	Site Name	NGR	Type	Period
25743	0	Sheepfold II W of Llidiart Cwmbran	SH47104829	Sheepfold	Post-Medieval
25745	0	Sheepfold NW of Llidiart Cwmbran	SH46894854	Sheepfold	Unknown
25746	0	Sheepfold II NW of Llidiart Cwmbran	SH46904866	Sheepfold	Post-Medieval
25748	0	Sheepfold SW of Bryn-hyfyd	SH46974891	Sheepfold	Post-Medieval
25749	0	Sheepfold II SW of Bryn-hyfyd	SH46844897	Sheepfold	Post-Medieval
25750	0	Sheepfold W of Caerau	SH46684816	Sheepfold	Post-Medieval
25751	0	Sheepfold II W of Caerau	SH46884807	Sheepfold	Post-Medieval
25752	0	Sheepfold? II SW of Caerau	SH46814786	Sheepfold?	Post-Medieval
25755	0	Sheepfold NW of Caerau	SH46514845	Sheepfold	Post-Medieval
25756	288178	Sheepfold SE of Bryn-gwyn	SH49825081	Sheepfold	Post-Medieval
25757	288176	Sheepfold II SE of Bryn-gwyn	SH50135074	Sheepfold	Post-Medieval
25758	288187	Sheepfold E of Llyn Cwm Delyn	SH50354925	Sheepfold	Post-Medieval
25759	0	Sheepfold at Llyn Cwm Delyn NW	SH48984966	Sheepfold	Post-Medieval
25763	288263	Sheepfold NW of Llyn Cwm Delyn	SH48874987	Sheepfold	Post-Medieval
25764	288264	Sheepfold II NW of Llyn Cwm Delyn	SH48974998	Sheepfold	Post-Medieval
25766	0	Sheepfold SW of Caerau	SH46524771	Sheepfold	Post-Medieval
25773	0	Sheepfold SE of Ciliau-canol	SH34434324	Sheepfold	Post-Medieval
25774	0	Sheepfold E of Ciliau -canol	SH34314337	Sheepfold	Post-Medieval
25775	0	Sheepfold II E of Ciliau-canol	SH34284333	Sheepfold	Post-Medieval
25776	0	Sheepfold at Ciliau-canol	SH34164336	Sheepfold	Post-Medieval
25779	0	Sheepfold II S of Porth y Nant	SH33694373	Sheepfold	Post-Medieval
25782	0	Sheepfold N of Gallt Bwch	SH34504420	Sheepfold	Post-Medieval
25792	0	Sheepfold 1 NW of Blaen-Lliw Uchaf farmhouse	SH78483541	Sheepfold	Post-Medieval
25793	0	Sheepfold 2, NW of Blaen-Lliw Uchaf farmhouse	SH78793502	Sheepfold	Post-Medieval
25796	0	Sheepfold 3 NW of Blaen-Lliw Uchaf farmhouse	SH79763421	Sheepfold	Post-Medieval
25797	0	Sheepfold 4, SW of Blaen-Lliw Uchaf farmhouse	SH79983405	Sheepfold	Post-Medieval
25800	0	Craig-y-ffolt sheepfold	SH78493470	Sheepfold	Unknown
25862	0	Sheepfold, Coed Garth Gelli	SH68481959	Sheepfold	Post-Medieval
25863	0	Sheepfold II, Coed Garth Gell	SH68482000	Sheepfold	Post-Medieval
25864	0	Sheepfold III, Coed Garth Gell	SH68182003	Sheepfold	Post-Medieval
25865	0	Sheepfold IV, Coed Garth Gell	SH68192013	Sheepfold	Post-Medieval
25866	0	Sheepfold V, Coed Garth Gell	SH68491962	Sheepfold	Post-Medieval
25867	0	Sheepfold VI, Coed Garth Gell	SH68661939	Sheepfold	Post-Medieval
25880	0	Sheepfold NE of Hafod y Llyn	SH65234079	Sheepfold	Post-Medieval
25887	0	Sheepfold N of Ty'r Gawen	SH62230699	Sheepfold	Post Medieval
25898	0	Sheepfold S of Bont Newydd	SH66337183	Sheepfold	Post-Medieval
25900	0	Sheepfold at Cwm Fferol	SH66530130	Sheepfold	Post-Medieval
25905	0	Sheepfold NW of Bwlch-myalchen	SH63435179	Sheepfold	Post-medieval?
25911	0	Sheepfold N of Bwlch-myalchen	SH63685174	Sheepfold	Post-medieval
25919	0	Sheepfold S of Bethania	SH62655039	Sheepfold	Post-medieval
25922	0	Sheepfold SW of Bwlch-y-plwm	SH62754087	Sheepfold	Post-medieval?
25925	0	Sheepfold N of Bwlch y Plwm	SH63284133	Sheepfold	Post-Medieval

PRN	NPRN	Site Name	NGR	Type	Period
25926	0	Sheepfold S of Bwlch-y-Plwm	SH63214073	Sheepfold	Post-Medieval
25929	0	Sheepfold S of Hafod-y-fynydd	SH63544074	Sheepfold	Post-Medieval
25930	0	Sheepfold E of Hafod-y-plwm	SH63544116	Sheepfold	Post-Medieval
25932	0	Sheepfold NE of Hafod-y-fynydd	SH64074114	Sheepfold	Unknown
25933	0	Sheepfold S of Moel y Llys	SH63924153	Sheepfold	Post-Medieval
25934	0	Sheepfold II S of Moel y Llys	SH64044154	Sheepfold	Post-Medieval
25941	0	Sheepfold S of Llyn Hafod-y-llyn	SH64534127	Sheepfold	Post-Medieval
25943	0	Sheepfold NW of Moel Cae'r Hafotty	SH91133053	Sheepfold	Post-Medieval
25945	0	Sheepfold S of Llechwedd Ddu	SH91602929	Sheepfold	Post-Medieval
25948	0	2 Sheepfolds SE of Rhyd Wen	SH92872917	Sheepfold	Unknown
25949	0	Sheepfold S of Rhydwen	SH92252865	Sheepfold	Post-Medieval
25953	0	Sheepfold NW of Dolymelynlyn Farm	SH72492434	Sheepfold	Post-Medieval
25959	0	Sheepfolds	SH71912343	Sheepfold	Post-Medieval
25960	0	Sheepfold	SH71932290	Sheepfold	Unknown
25961	0	Sheepfold	SH72152271	Sheepfold	Unknown
25962	0	Sheepfold	SH72212251	Sheepfold	Unknown
25963	0	Sheepfold	SH72652259	Sheepfold	Unknown
25975	0	Sheepfold NE of Hafod-y-fedw	SH72872199	Sheepfold	Unknown
25977	415972	Sheepfold/hafoty NW of Dol-y-clochydd	SH72552167	Sheepfold/hafoty	Post Medieval?
25978	0	Sheepfolds SW of Hafod-y-fedw	SH72572176	Sheepfold	Unknown
25979	415895	Sheepfold NW of Dol-y-clochydd	SH72592148	Sheepfold	Post Medieval
25980	0	Sheepfold	SH71362321	Sheepfold	Unknown
25981	0	Sheepfold	SH71482352	Sheepfold	Unknown
25985	0	Sheepfold W of Capel Cutiau	SH63071747	Sheepfold	Unknown
25994	0	Sheepfold SE of Ysgubor-goch	SH62104038	Sheepfold	Unknown
25997	0	Sheepfold E of Llynau Diwaunydd	SH68765349	Sheepfold	Unknown
25998	0	Sheepfold 1 SE of Llynau Diwaunydd	SH69175261	Sheepfold	Unknown
25999	0	Sheepfold 2 SE of Llynau Diwaunydd	SH69845232	Sheepfold	Unknown
26003	0	Sheepfolds 4 SE of Llynau Diwaunydd	SH70135186	Sheepfold	Unknown
26006	0	Sheepfold 5 S of Llynau Diwaunydd	SH68675232	Sheepfold	Unknown
26007	0	Sheepfold 6 SE of Llynau Diwaunydd	SH70325191	Sheepfold	Unknown
26008	0	Sheepfold 3 SE of Llynau Diwaunydd	SH69755208	Sheepfold	Unknown
26009	0	'Old Sheepfold' SE of Llynau Diwaunydd	SH69035231	Sheepfold	Unknown
26010	0	Sheepfold SW of Capel Cutiau	SH63051733	Sheepfold	Post-Medieval
26011	0	Sheepfold 1 NW of Glan-y-Mawddach	SH62861688	Sheepfold	Post-Medieval
26014	0	Sheepfold 2 NW of Glan-y-Mawddach	SH62901695	Sheepfold	Post-Medieval
26030	0	Sheepfold NW of Cwm-celyn	SH76535475	Sheepfold	Unknown
26031	0	Sheepfold W of Cwm-celyn	SH76395455	Sheepfold	Unknown
26032	0	Sheepfold NE of Rhiw-goch	SH76205433	Sheepfold	Unknown
26054		Sheepfold, W of Bryn Bychan	SH40714332	Sheepfold	Post-Medieval
26055	0	Sheepfold W of Cae'r-wrach	SH40704480	Sheepfold	Modern
26056	0	Sheepfold W of Cors-y-ceiliau	SH40614419	Sheepfold	Modern
26063	0	Sheepfold SE of Mur-cwmp	SH39634091	Sheepfold	Unknown
26065	0	Sheepfold 1 SE of Clogwyn	SH48195330	Sheepfold	Post-Medieval

PRN	NPRN	Site Name	NGR	Type	Period
26067	0	Sheepfold 2 SE of Clogwyn	SH48225324	Sheepfold	Post-Medieval
26124	0	Sheepfold NW of Cwm Uchaf	SH88021861	Sheepfold	Unknown
26129	0	Sheepfolds 2 N of Mynogau Isaf	SH83701704	Sheepfold	Post-Medieval
26132	0	Sheepfold 3 N of Mynogau Isaf	SH83601714	Sheepfold	Unknown
26135	0	Sheepfold 1 N of Mynogau Isaf	SH83701727	Sheepfold	Unknown
26136	0	Sheepfold NW of Pentrewern	SH82491693	Sheepfold	Unknown
26137	0	Sheepfold 2 E of Rhiwiau-isaf	SH68437315	Sheepfold	Post-Medieval
26146	0	Sheepfold W of Ty'n-y-mynydd	SH55427894	Sheepfold	Post-Medieval
26152	0	Sheepfold NE of Bryneglwys Slate Quarry	SH70910698	Sheepfold	Post-medieval
26161	0	Sheepfold SE of Tanydderwest	SH31933972	Sheepfold	Post-Medieval
26181	0	Sheepfold E of Tyddyn Du	SH76891518	Sheepfold	Unknown
26183	0	Sheepfold 1 NW of Ffriff-fawr	SH77351619	Sheepfold	Post-Medieval
26184	0	Sheepfold 2 NW of Ffridd-fawr	SH77371602	Sheepfold	Post-Medieval
26187	0	Sheepfold SE of Ffridd-fawr	SH78071568	Sheepfold	Post-Medieval
26188	0	Sheepfold 2 E of Tyddyn Du	SH77031509	Sheepfold	Post-Medieval
26189	0	Sheepfold NE of Tyddyn Du	SH77171545	Sheepfold	Unknown
26190	0	Sheepfold SW of Ffridd-fawr	SH77371571	Sheepfold	Unknown
26193	0	Sheepfold 1 NE of Penclogwynau	SH72441696	Sheepfold	Unknown
26194	0	Sheepfold 2 NE of Penclogwynau	SH72201685	Sheepfold	Unknown
26212	0	Sheepfold W of Cader Bunkhouse	SH67721700	Sheepfold	Unknown
26221	0	Sheepfold 1 W of Glyn-iago Quarry	SH70740711	Sheepfold	Post-Medieval
26222	0	Sheepfold 2 W of Glyn-iago Quarry	SH70560733	Sheepfold	Unknown
26228	0	Sheepfold N of Glyn-iago Quarry	SH71970779	Sheepfold	Post-Medieval
26238	0	Sheepfold N of Wood Cottage	SH45455439	Sheepfold	modern
26239	0	Sheepfold SW of Plas Newydd	SH44845413	Sheepfold	modern
26261	0	Sheepfold 1 S of Moelfre Quarries	SH51894481	Sheepfold	Unknown
26262	0	Sheepfold 2 S of Moelfre Quarries	SH51964475	Sheepfold	Unknown
26267	0	Sheepfold NW of Dolwgan Uchaf	SH51124368	Sheepfold	Post-Medieval
26280	0	Sheepfold W of Drainllwydion	SH72570502	Sheepfold	Post-Medieval
26343		Sheepfold, Tirgawen	SH62230700	Sheepfold	Post-Medieval
27003	0	Sheepfold NW of Cwm-caeth	SH60324629	Sheepfold	Post-Medieval
27005	0	Sheepfold NW of Tan Lan	SH61674297	Sheepfold	Unknown
27006	0	sheepfold NW of Ty Mawr	SH61104084	Sheepfold	Unknown
27013	0	Sheepfold E of Ty'n-ddol	SH63834242	Sheepfold	Unknown
27014	0	Sheepfold II E of Ty'n-ddol	SH63874232	Sheepfold	Unknown
27017	0	Sheepfold N of Fron Goch	SH64114229	Sheepfold	Unknown
27018	0	Sheepfold I Fron Goch	SH64284216	Sheepfold	Post-Medieval
27019	0	Sheepfold II Fron Goch	SH64144211	Sheepfold	Post-Medieval
27023	0	Sheepfold E of Bron-y-foel	SH64004192	Sheepfold	Post-medieval
27029	0	Sheepfold S of Bwlch-y-plwm	SH62654116	Sheepfold	Post-Medieval
27030	0	Sheepfold III Fron Goch	SH64304209	Sheepfold	Post-Medieval
27031	0	Sheepfold IV Fron Goch	SH64114209	Sheepfold	Post-Medieval
27034	0	Sheepfold N of Hendre	SH76252678	Sheepfold	Post-Medieval
27040	0	Sheepfold E of Ystum-cegid-ganol	SH50084167	Sheepfold	Unknown

PRN	NPRN	Site Name	NGR	Type	Period
27045	0	Sheepfold NE of Ystum-cuddiedig	SH50304135	Sheepfold	Post-Medieval
27059	0	Sheepfold N of Pont Aber Derfel	SH85113938	Sheepfold	Post-Medieval
27062	0	Sheepfolds S of Bryn Ifan	SH85433891	Sheepfold	Unknown
27068	0	Sheepfold S of Ty'n-llam	SH37609456	Sheepfold	Post-Medieval
27089	0	Sheepfold II N of Bodesi	SH67606133	Sheepfold	Unknown
27090	0	Sheepfold III N of Bodesi	SH67656120	Sheepfold	Unknown
27091	0	Sheepfold E of Craig Moelwydd	SH67566219	Sheepfold	Unknown
27092	0	Sheepfold SE of Craig Moelwydd	SH67246189	Sheepfold	Unknown
27113	0	Sheepfold 1 NE of Defeidiog Uchaf	SH78163299	Sheepfold	Post-Medieval
27114	0	Sheepfold 2 NE of Defeidiog Uchaf	SH77663281	Sheepfold	Post-medieval
27117	0	Sheepfold NE of Defeidiog Uchaf SW of Defeidiog Uchaf	SH76453184	Sheepfold	Post-Medieval
27118	0	Sheepfold 4 SW of Defeidiog Uchaf	SH76393143	Sheepfold	Post-Medieval
27119	0	Sheepfold 5 S of Defeidiog Uchaf	SH77253100	Sheepfold	Post-Medieval
27120	0	Sheepfold 6 SE of Defeidiog Uchaf	SH77983206	Sheepfold	Post-Medieval
27124	0	Sheepfold 7 NW of Twr-y-maen	SH78663166	Sheepfold	Post-Medieval
27125	0	Sheepfold 8 NW of Twr-y-maen	SH78843165	Sheepfold	Unknown
27126	0	Sheepfold 9 NW of Twr-y-maen	SH78903153	Sheepfold	Unknown
27127	0	Sheepfold 10, NE of Twr-y-maen	SH79503104	Sheepfold	Post-Medieval
27128	0	Sheepfold 11, W of Twr-y-maen	SH78923099	Sheepfold	Unknown
27139	0	Sheepfold E of Penrhyn Isaf	SH81675289	Sheepfold	Post-Medieval
27159	0	Sheepfold 1 SW of Moel-Marchyria	SH75954749	Sheepfold	Post-Medieval
27161	0	Sheepfold 2 SW of Moel-Marchyria	SH75984696	Sheepfold	Post-Medieval
27167	0	Sheepfold E of Rhiwbach Quarry	SH74774607	Sheepfold	Unknown
27168	0	Sheepfold SE of Rhiwbach Quarry	SH75254508	Sheepfold	Post-Medieval
27171	0	'Old Sheepfold' SE of Rhiwbach Quarry	SH74344568	Sheepfold	Post-Medieval
27184	0	Sheepfold 1 E of Pentre Farmhouse	SH64156149	Sheepfold; sheepwash	Post-Medieval
27185	0	Sheepfolds 2 E of Pentre Farmhouse	SH64056150	Sheepfold	Post-Medieval
27187	0	Sheepfold 3 SW of Pentre Farmhouse	SH63646107	Sheepfold	Post-Medieval
27188	0	Sheepfold 4, S of Pentre Farmhouse	SH63966075	Sheepfold	Post-Medieval
27189	0	Sheepfold 5 W of Pentre Farmhouse	SH63696148	Sheepfold	Post-Medieval
27190	0	Sheepfold 6 NW of Pentre Farmhouse	SH63226160	Sheepfold	Post-Medieval
27192	0	Sheepfold 7 SE of Pentre Farmhouse	SH64106115	Sheepfold	Post-Medieval
27193	0	Sheepfold 8 S of Pentre Farmhouse	SH64066022	Sheepfold	modern
27208	0	Sheepfold S of Grugfryn farmhouse	SH82137328	Sheepfold	Post-Medieval
27210	0	Sheepfold N of Hafodty Craig Wion	SH67323272	Sheepfold	Unknown
27212	0	Sheepfold 2 N of Hafodty Craig Wion	SH67153299	Sheepfold	Unknown
27213	0	Sheepfold S of Wern Uchaf	SH67713297	Sheepfold	Unknown
27217	0	Sheepfold SE of Llyn Corn y Stw	SH66163342	Sheepfold	Unknown
27231	0	Sheepfold N of Blaen-y-cwm-isaf	SH85353609	Sheepfold	Post-Medieval
27232	0	Sheepfold SW of Blaen-y-cwm-isaf	SH85233551	Sheepfold	Post-Medieval
27236	0	Enclosed area (sheepfold?)	SH84993595	Sheepfold	Post-Medieval
27237	0	Sheepfold N of Caer-Cynog	SH61922758	Sheepfold	Unknown
27238	0	Sheepfold 3 NE of Cefn-uchaf Cottage	SH61412755	Sheepfold	Unknown
27239	0	Sheepfolds 1 NE of Cefn-uchaf Cottage	SH61292754	Sheepfold	Unknown



PRN	NPRN	Site Name	NGR	Type	Period
27240	0	Sheepfold 2 NE of Cefn-uchaf Cottage	SH61292746	Sheepfold	Unknown
27242	0	Sheepfold 3 S of Cefn-uchaf Cottage	SH61212697	Sheepfold	Unknown
27245	89454	Dolddinas E Sheepfold	SH74103788	Sheepfold	Post Medieval
27247	0	Sheepfold N of Llyn Hiraethlyn	SH74123749	Sheepfold	Unknown
27248	0	Sheepfold 1 N of Caer-Cynog	SH61792810	Sheepfold	Unknown
27249	0	Sheepfold 2 N of Caer-Cynog	SH61742807	Sheepfold	Unknown
27250	0	Sheepfold 3 N of Caer-Cynog	SH61632796	Sheepfold	Unknown
27251	0	Sheepfold 1 E of Y Ffron	SH61322760	Sheepfold	Unknown
27252	0	Sheepfold 2 E of Y Ffron	SH61152762	Sheepfold	Unknown
27258	0	Sheepfold 1 NE of Bron-y-foel-uchaf	SH61352514	Sheepfold	Unknown
27259	0	Sheepfold N of Caerffynnon	SH60142483	Sheepfold	Unknown
27274	0	Sheepfold NE of Fadfilltir	SH74303647	Sheepfold	Unknown
27275	0	Sheepfold 2 NE of Fadfilltir	SH74213640	Sheepfold	Unknown
27279	0	Sheepfold 2 NE of Bron-y-foel-uchaf	SH61272511	Sheepfold	Unknown
27285	0	Sheepfold 1 NE of Pen Y Castell	SH72796914	Sheepfold	Post-Medieval
27286	0	Sheepfold 1 SE of Pen Y Castell	SH72866877	Sheepfold	Post-Medieval
27288	0	Sheepfold 2 NE of Pen Y Castell	SH73006937	Sheepfold	Post-Medieval
27289	0	Sheepfold 2 SE of Pen Y Castell	SH72846875	Sheepfold	Post-Medieval
27294	0	Sheepfold NW of Croegen Hall Lodge	SJ00833714	Sheepfold	Post-Medieval
27299	0	Sheepfold SW of Erw Wen	SH68231566	Sheepfold	Post-Medieval
27305	0	Sheepfold S of Cefn-yr-Owen Farmhouse	SH68171443	Sheepfold	Post-medieval
27306	0	Sheepfold 1 SE of Hafotty-fach farmhouse	SH66661328	Sheepfold	Post-Medieval
27307	0	Sheepfold 2 SE of Hafotty-fach farmhouse	SH66661312	Sheepfold	Post-Medieval
27308	0	Sheepfold 3 SE of Hafotty-fach farmhouse	SH66651311	Sheepfold	Post-Medieval
27333	0	Sheepfold S of Lletty-wyn	SH81192138	Sheepfold	Post-Medieval
27343	0	Sheepfold NW of Esgair-Weddan	SH67630132	Sheepfold	Post-medieval
27348	0	SHEEP FOLD, CYNFAL-FAWR	SH67970066	Sheepfold	Post-medieval
27353	0	Sheepfold NE of Ffrwyd y Gwyllt	SH78662058	Sheepfold	Post-Medieval
27372	0	Sheepfold N of Coed cae-du	SH70473792	Sheepfold	Post-Medieval
27394	0	Sheepfold SW of Cefn-yr-Owen-uchaf	SH67871463	Sheepfold	Post-Medieval
27395	0	Sheepfold 1 S of Cefn-yr-Owen-uchaf	SH68251443	Sheepfold	Post-Medieval
27396	0	Sheepfold 2 S of Cefn-yr-Owen-uchaf	SH68221442	Sheepfold	Unknown
27397	0	Sheepfold 3 S of Cefn-yr-Owen-uchaf	SH68491427	Sheepfold	Post-Medieval
27398	0	Sheepfold 4 S of Cefn-yr-Owen-uchaf	SH68241396	Sheepfold	Post-medieval
27402	0	Sheepfold at Cefn-yr-Owen-isaf	SH68711513	Sheepfold	Unknown
27404	0	Sheepfold 5 S of Cefn-yr-Owen-uchaf	SH68231474	Sheepfold	Post-Medieval
27405	0	Sheepfold 6 S of Cefn-yr-Owen-uchaf	SH68761486	Sheepfold	Post-Medieval
27409	310134	CEFN-YR-OWEN-ISAF, RECTANGULAR STRUCTURE S OF	SH68601454	Sheepfold	Post Medieval?
27422	0	Sheepfold NW of Cae'n-y-cefn	SH70313007	Sheepfold	Post-Medieval
27428	0	Sheepfold NE of Cae Gwyn	SH71552989	Sheepfold	Post-Medieval
27431	0	Sheepfold 1 NW of Tyndrain	SH69413468	Sheepfold	Post-Medieval

PRN	NPRN	Site Name	NGR	Type	Period
27432	0	Sheepfold NW of Tyndrain	SH69393465	Sheepfold	Post-Medieval
27434	0	Sheepfold 1 SW of Tyndrain	SH69343449	Sheepfold	Post-Medieval
27436	0	Sheepfold 2 SW of Tyndrain	SH69303453	Sheepfold	Post-Medieval
27438	0	Sheepfold 3 SW of Tyndrain	SH68873408	Sheepfold	Post-Medieval
27439	0	Possible sheepfold NE of Tyndrain	SH69613479	Sheepfold	Post-Medieval
27446	0	Sheepfold 1 NW of Cae-einion	SH67651639	Sheepfold	Post-medieval
27447	0	Sheepfold NW of Cae-einion	SH67291636	Sheepfold	Post-Medieval
27453	0	Sheepfold NW of Gallestra	SH67571600	Sheepfold	Post-Medieval
27460	0	Sheepfold SW of Glasdir-mawr	SH67381504	Sheepfold	Post-Medieval
27461	0	Sheepfold 1 N of Pant-y-piod	SH67151600	Sheepfold	Post-Medieval
27462	0	Sheepfold NW of Pant-y-piod	SH67011590	Sheepfold	Post-Medieval
27463	0	Sheepfold 2 N of Pant-y-piod	SH67161599	Sheepfold	Post-Medieval
27465	0	Sheepfold 1 SW of Pant-y-piod	SH67071574	Sheepfold	Post-Medieval
27466	0	Sheepfold 2 SW of Pant-y-piod	SH66771573	Sheepfold	Unknown
27467	0	Sheepfold 3 SW of Pant-y-piod	SH67091563	Sheepfold	Post-medieval
27468	0	Sheepfold 4 SW of Pant-y-piod	SH67081561	Sheepfold	Post-medieval
27471	0	Sheepfold NW of Tyn Llidiart	SH67201550	Sheepfold	Post-Medieval
27473	0	Sheepfold 1 W of Tyn Llidiart	SH66741546	Sheepfold	Post-medieval?
27474	0	Sheepfold 2 W of Tyn Llidiart	SH66691545	Sheepfold	Post-Medieval
27475	0	Sheepfold 1 SW of Tyn Llidiart	SH66981483	Sheepfold	Post-Medieval
27476	0	Sheepfold 2 SW of Tyn Llidiart	SH66591490	Sheepfold	Post-Medieval
27477	0	Possible sheepfold S of Pant-y-piod	SH67181578	Sheepfold	Unknown
27479	0	Sheepfold S of Gallestra	SH67981586	Sheepfold	Post-Medieval
27481	0	Sheepfold 2 NW of Tyn Llidiart	SH67201552	Sheepfold	Post-Medieval
27601	0	Sheepfold SE of Dolgoch Farm	SH65380452	Sheepfold	Post-Medieval
27603	0	SHEEP FOLD, NANT DOL-GOCH	SH66000406	Sheepfold	Post-medieval
27604	0	SHEEP FOLD, NANT SYCHNANT	SH66380382	Sheepfold	Post-medieval?
27605	0	SHEEP FOLD, NANT DOL-GOCH	SH66350378	Sheepfold	Post-medieval
27606	0	SHEEP FOLD, TARREN CWM- FFERNOL N SLOPES	SH66460332	Sheepfold	Post-medieval
27607	286578	SHEEP FOLD, NANT DOL-GOCH	SH66640341	Sheepfold	MODERN
27609	0	Sheepfold NW of Nantcol	SH63642762	Sheepfold	Unknown
27610	0	Sheepfold 2 NE of Nantcol	SH63832752	Sheepfold	Unknown
27611	0	Sheepfold 3 NW of Nantcol	SH63932752	Sheepfold	Unknown
27612	0	Sheepfold 4 NW of Nantcol	SH63982751	Sheepfold	Unknown
27613	0	Sheepfold NE of Nantcol	SH64372758	Sheepfold	Unknown
27616	0	Sheepfold2 NE of Nantcol	SH64392744	Sheepfold	Unknown
27617	0	Sheepfold 2 E of Nantcol	SH64422731	Sheepfold	Unknown
27619	0	Sheepfold S of Nantcol	SH64062717	Sheepfold	Unknown
27621	0	Sheepfold 3 NE of Nantcol	SH64202732	Sheepfold	Unknown
27622	0	Sheepfold 4 NE of Nantcol	SH64182737	Sheepfold	Unknown
27623	0	Sheepfold W of Maes yr Aelfor	SH59083017	Sheepfold	Unknown
27625	0	Sheepfold NW of Tyddyn Gwynt	SH59943025	Sheepfold	Unknown
27628	0	Sheepfold NE of Rhiwgoch	SH59453059	Sheepfold	Post-Medieval
27633	0	Sheepfold NW of Mur Mawr	SH61555780	Sheepfold	Post-Medieval

PRN	NPRN	Site Name	NGR	Type	Period
27635	0	Sheepfold NE of Mur Mawr	SH61695783	Sheepfold	Unknown
27639	0	Sheepfold E of Ynys Hettws	SH62805675	Sheepfold	Unknown
27640	0	Sheepfold at Cwm Cynofiau	SH62905826	Sheepfold	Unknown
27641	0	Sheepfold S of Cwm Patric	SH62555805	Sheepfold	Unknown
27642	0	Sheepfold 2 S of Cwm Patric	SH62395795	Sheepfold	Unknown
27643	0	Sheepfold NE of Pont y Cromlech	SH63115659	Sheepfold	Post-medieval?
27684	0	Sheepfold W of Hafod Las	SH83354765	Sheepfold	Post-medieval
27690	0	Sheepfold at Cefngarw	SH79214208	Sheepfold	Post-medieval
27696	0	Sheepfold SE of Gyfelog	SH46444746	Sheepfold	Post-Medieval
27704	0	Sheepfold 1 SW of Tyddyn Bach Ucha	SH60332652	Sheepfold	Post-Medieval
27705	0	Sheepfold 2 SW of Tyddyn Bach Ucha	SH60342647	Sheepfold	Post-Medieval
27706	0	Sheepfold SE of Glyn-Artro	SH60732632	Sheepfold	Post-Medieval
27745	0	Sheepfold E of Blaen Eidda	SH81764838	Sheepfold	Post-Medieval
27748	0	Sheepfold SE of Blaen Eidda	SH81954808	Sheepfold	Post-Medieval
27750	0	Sheepfold SW of Blaen Eidda	SH81034732	Sheepfold	Post-Medieval
27761	403002	Sheepfolds E of Tyny Graig	SH68481789	Sheepfold	Post-Medieval
27778	0	Sheepfold NW of Yr Ynys	SH70021896	Sheepfold	Post-Medieval
27787	0	Sheepfold SE of Brynteg	SH70463202	Sheepfold	Post-Medieval
27797	0	Sheepfold NW of Cae Haidd Bach	SH49735676	Sheepfold	Post-Medieval
27808	0	Sheepfold 1 SW of Beudy Isaf	SH84852804	Sheepfold	Post-Medieval
27809	0	Sheepfold SW of Ty'ny cefn	SH84882769	Sheepfold	Post-medieval
27812	288271	Sheepfold, Mynydd Graig Goch SW slopes	SH48534746	Sheepfold	Post-medieval
27813	288143	Sheepfold, Mynydd Graig Goch SW slopes	SH48374748	Sheepfold	Post-medieval
27814	0	Sheepfold N of Taiduon	SH48114730	Sheepfold	Post-Medieval
27831	0	Sheepfold E of Brychyni	SH44704442	Sheepfold	Unknown
27838	0	Sheepfold 1 NW of Pant Gwyn	SH84662802	Sheepfold	Post-medieval
27839	0	Sheepfold 2 NW of Pant Gwyn	SH84622801	Sheepfold	Post-Medieval
27840	0	Sheepfold 3 NW of Pant Gwyn	SH84332757	Sheepfold	Post-Medieval
27841	0	Sheepfold 4 NW of Pant Gwyn	SH84342736	Sheepfold	Post-Medieval
27843	0	Sheepfold N of Plas Holland	SH50604343	Sheepfold	Post-Medieval
27847	0	Old Sheepfold SW of Beudy Isaf	SH84932799	Sheepfold	Post-medieval
27851	0	Sheepfold NW of Pant Gwyn	SH82042733	Sheepfold	Post-Medieval
27853	0	Sheepfold 1 W of Pant-Gwyn	SH82092695	Sheepfold	Post-Medieval
27854	0	Sheepfold 2 W of Pant-Gwyn	SH82292689	Sheepfold	Post-Medieval
27865	0	Sheepfold SW of Ty'n y Cornel Isaf	SH69280773	Sheepfold	Unknown
27867	0	Sheepfold SW of Pont Iago	SH68840762	Sheepfold	Unknown
27874	0	Sheepfold NE of Nant Llwyn Gwedd	SH68750681	Sheepfold	Unknown
27880	286564	Sheepfold, Nant Braich-y-Rhiw N slopes	SH62830184	Sheepfold	POST MEDIEVAL
27890	0	Sheepfold, Nant Braich-y-Rhiw N slopes	SH63070161	Sheepfold	Unknown
27891	0	Sheepfold, Nant Braich-y-Rhiw N slopes	SH63520143	Sheepfold	Unknown
27920	0	Sheepfold N of Erw Gwyddil	SH69681574	Sheepfold	Post-Medieval
27921	0	Sheepfold W of Erw Gwyddil	SH69651552	Sheepfold	Post-Medieval
27928	0	Sheepfold SW of Dyffrydan	SH69311456	Sheepfold	Unknown

PRN	NPRN	Site Name	NGR	Type	Period
27930	0	Sheepfold S of Dyffrydan	SH69541422	Sheepfold	Post-Medieval
27939	0	Sheepfolds E of Pant-yr-onen	SH91813225	Sheepfold	Post-Medieval
27950	0	Sheepfold SE of Cae'r-hafotty	SH92003070	Sheepfold	Post-Medieval
27956	0	Sheepfold E of Ty-cerig	SH91093176	Sheepfold	Post-Medieval
27958	0	Sheepfold NW of Lwyn Bedw Uchaf	SH45085030	Sheepfold	Post-Medieval
27980	0	Sheepfold 1 W of Cwmffernol	SH65850057	Sheepfold	Post-Medieval
27981	0	Sheepfold 2 W of Cwmffernol	SH65770051	Sheepfold	Post-Medieval
27983	0	Sheepfold SW of Cefn-cynhafal	SN66219847	Sheepfold	Post-Medieval
27985	286639	Sheep Fold, Trum Gelli SE Slopes	SH66280081	Sheepfold	POST MEDIEVAL
27989	0	Sheepfold N of Bron y Foel Uchaf	SH60862531	Sheepfold	modern?
28010	0	Sheepfold NE of Pant-llwyfog	SH72602061	Sheepfold	Post-Medieval
28014	0	Sheepfold E of Dol-y-clochydd	SH73162130	Sheepfold	Post-Medieval
28015	0	Sheepfold 1 NE of Dolfawr	SH73022055	Sheepfold	Post-Medieval
28016	0	Sheepfold 2 NE of Dolfawr	SH73082036	Sheepfold	Post-Medieval
28020	0	Sheepfold 1 SE of Dolfawr	SH72451980	Sheepfold	Post-Medieval
28021	0	Sheepfold 2 SE of Dolfawr	SH72831983	Sheepfold	Unknown
28042	0	Sheepfold E of Grepach	SH15892451	Sheepfold	Post-Medieval
28056	0	Sheepfold NE of Hafod Tan-y-graig	SH63755067	Sheepfold	Post-Medieval
28058	0	Sheepfold SE of Hen Gapel	SH64655118	Sheepfold	Post-Medieval
28059	0	Sheepfold SE of Bryn Gwynant	SH64255095	Sheepfold	Post-Medieval
28080	0	Sheepfold SE of Plas Morgan	SH88292753	Sheepfold	Post-Medieval
28087	0	Sheepfold NE of Moel Ffenigl	SH87772664	Sheepfold	Post-Medieval
28112	0	Sheepfold NW of Amnodd Bwll	SH80693705	Sheepfold	Post-Medieval
28119	0	Sheepfold SE of Ty'n-y-bryn	SH67563938	Sheepfold	Post-Medieval
28442	400560	Sheepfold N of Castell Dolwyddelan	SH72245284	Sheepfold	Unknown
28448	288261	Sheepfold, Cwmbran	SH47914914	Sheepfold	Post-Medieval
28465	0	Sheepfold N of Moel-glo	SH62633438	Sheepfold	Unknown
28466	0	Sheepfold SE of Moel-glo	SH62523405	Sheepfold	Unknown
28467	0	Sheepfold NE of Moel-glo	SH62953422	Sheepfold	Unknown
28486	0	Sheepfold NE of Bryn-Twrog	SH68744024	Sheepfold	Post-Medieval
28527	0	Sheepfolds NE of Cae Gwernog	SH71522159	Sheepfold	Post-Medieval
28530	0	Old Sheepfold on Mynydd Foel-uchaf	SH70792036	Sheepfold	Unknown
28531	0	Sheepfold E of Foel-Ispri-uchaf	SH70032002	Sheepfold	Post-Medieval
28543	0	Sheepfold N of Gwastadfryn	SH67691050	Sheepfold	Post-Medieval
28557	0	Sheepfold SW of Cwm-mynach-isaf	SH68042126	Sheepfold	Post-Medieval
28572		Sheepfold, E of Caersaeson	SH68053861	Sheepfold	Post-Medieval
28573		Sheepfold, E of Caersaeson	SH68413882	Sheepfold	Post-Medieval
28574		Sheepfold, SE of Caersaeson	SH68403854	Sheepfold	Post-Medieval
28600	0	Old Sheepfold SW of Capel Carmel	SH84723118	Sheepfold	Unknown
28628		Sheepfold, Gwaun y Gwail	SH64666550	Sheepfold	Post-Medieval
28633		Sheepfold, Gwaun y Gwail	SH64276591	Sheepfold	Post-Medieval
28641		Sheepfold, Gwaun y Gwail	SH64126626	Sheepfold	modern
28682	0	Sheepfold E of Is-allt	SH75127209	Sheepfold	Post-Medieval
28689	0	Sheepfold SW of Ty-uchaf	SH74197118	Sheepfold	modern

PRN	NPRN	Site Name	NGR	Type	Period
28698	0	Sheepfold NW of Cae Coch	SH72037213	Sheepfold	Post-Medieval
28701	0	Sheepfold W of Cae Coch	SH72637139	Sheepfold	Post-Medieval
28707	278637	FOEL LWYD, SHEEP FOLD I	SH72397158	Sheepfold	Post Medieval
28709	0	Sheepfold 1 N of Gerddi Bluog Farm	SH62593191	Sheepfold	Post-Medieval
28710	0	Sheepfold 2 N of Gerddi Bluog Farm	SH62283180	Sheepfold	Post-Medieval
28711	0	Sheepfold 3 N of Gerddi Bluog Farm	SH62233170	Sheepfold	Post-medieval
28713	0	Sheepfold 4 N of Gerddi Bluog Farm	SH62113133	Sheepfold	Post-Medieval
28714	0	Sheepfold SW of Gerddi Bluog Farm	SH61493073	Sheepfold	Post-Medieval
28715	0	Sheepfold SE of Gerddi Bluog Farm	SH62063057	Sheepfold	Post-Medieval
28716	0	Sheepfold 1 E of Gerddi Bluog Farm	SH62173077	Sheepfold	Post-Medieval
28717	0	Sheepfold 2 E of Gerddi Bluog Farm	SH62263083	Sheepfold	Post-Medieval
28719	0	Sheepfold 5 N of Gerddi Bluog Farm	SH62213151	Sheepfold	Post-Medieval
28722	0	Sheepfold 1 NE of Drws Yr Ymlidd	SH60083094	Sheepfold	Post-Medieval
28723	0	Sheepfold 2 NE of Drws Yr Ymlidd	SH60123065	Sheepfold	Post-Medieval
28729	0	Sheepfold SW of Cefn yr Owen Isaf	SH68311403	Sheepfold	Unknown
28732	0	Sheepfold W of Cefn yr Owen Isaf	SH68271490	Sheepfold	Unknown
28733	0	Sheepfolds W of Cefn yr Owen Isaf	SH67921486	Sheepfold	Unknown
28737	0	Sheepfold S of Cefn yr Owen Isaf	SH68921468	Sheepfold	Unknown
28738	0	Enclosure	SH68911469	Sheepfold	Unknown
28741	0	Sheepfold SW of Cefn yr Owen Isaf	SH68221438	Sheepfold	Unknown
28768	0	Sheepfold SW of Porthfoel	SH81226130	Sheepfold	Post-medieval
28772		Enclosure, W of Coed-Llydan-Mawr	SH81226073	Sheepfold	Post-Medieval
28779	0	Sheepfold NW of Porthfoel	SH81216184	Sheepfold	modern
28809	0	Sheepfold NW of Plas-drain	SH88424118	Sheepfold	Unknown
28816	0	Sheepfold 1 S of Rhyd-y-fen	SH82563877	Sheepfold	Unknown
28817	0	Sheepfold 2 S of Rhyd-y-fen	SH82613898	Sheepfold	Post-Medieval
28822	0	Sheepfold 4 S of Rhyd-y-fen	SH81893854	Sheepfold	Post-Medieval
28823	0	Sheepfold 5 S of of Rhyd-y-fen	SH81533837	Sheepfold	Unknown
28824	0	Sheepfold 3 S of Rhyd-y-fen	SH82393922	Sheepfold	Post-Medieval
28825	0	Sheepfold 6 S of Rhyd-y-fen	SH81163850	Sheepfold	Unknown
28840	0	Sheepfold S of Cae-poeth	SH88762707	Sheepfold	Post-Medieval
28844	0	Sheepfold W of Cwm-main	SH91464665	Sheepfold	Unknown
28846	0	Sheepfold SW of Cwm-main	SH91824590	Sheepfold	Unknown
28859	0	Sheepfold W of Penrhyddion Canol	SH81365390	Sheepfold	Post-Medieval
28897	0	Sheepfolds 1 SW of Llyn Eiddew-mawr	SH63843327	Sheepfold	Post-Medieval
28898	0	Sheepfold 2 SW of Llyn Eiddew-mawr	SH63673320	Sheepfold	Unknown
28899	0	Sheepfold 3 SW of Llyn Eiddew-mawr	SH63793305	Sheepfold	Post-Medieval
28900	0	Sheepfold 4 SW of Llyn Eiddew-mawr	SH63683287	Sheepfold	Post-Medieval
28901	0	Sheepfolds 5 SW of Llyn Eiddew-mawr	SH63643286	Sheepfold	Post-Medieval
28902	0	Sheepfolds 6 SW of Llyn Eiddew-mawr	SH63463280	Sheepfold	Post-Medieval
28903	0	Sheepfold 7 SW of Llyn Eiddew-mawr	SH63473265	Sheepfold	Post-Medieval
28904	0	Sheepfold 8 SW of Llyn Eiddew-mawr	SH63433265	Sheepfold	Post-Medieval
28905	0	Sheepfold 9 SW of Llyn Eiddew-mawr	SH63583258	Sheepfold	Post-medieval
28906	0	Sheepfold 10	SH63513242	Sheepfold	Post-Medieval

PRN	NPRN	Site Name	NGR	Type	Period
28907		Sheepfold, SW of Llyn Eiddew-mawr	SH63353324	Sheepfold	Post-Medieval
28910	0	Sheepfold N of Tyddyn-du	SH59133009	Sheepfold	Post-Medieval
28912	0	Sheepfold 2 N of Tyddyn-du	SH59273003	Sheepfold	Post-Medieval
28944	0	Sheepfold NW of Plas-Llechylched	SH34027686	Sheepfold	Post-Medieval
28961	0	Sheepfold NE of Clytiau-teg	SH84415841	Sheepfold	Post-Medieval
28988	0	Sheepfold NW of Moel Ymenyn	SH83593490	Sheepfold	Unknown
29001	0	Sheepfold S of Moel Ymenyn	SH84133430	Sheepfold	Unknown
29002	0	Sheepfold SW of Moel Ymenyn	SH83403439	Sheepfold	Unknown
29026	0	Sheepfold SW of Penyglannau	SH67663911	Sheepfold	Unknown
29027	0	Sheepfold NE of Sarn-newydd	SH86491729	Sheepfold	Unknown
29028	0	Sheepfold E of Sarn-newydd	SH86591711	Sheepfold	Post-Medieval
29053	0	Sheepfold 1 N of Cwmrhwyddfwr Farm	SH74381325	Sheepfold	Unknown
29054	0	Sheepfold 2 N of Cwmrhwyddfwr Farm	SH74421328	Sheepfold	Post-Medieval
29055	0	Sheepfold NE of Cwmrhwyddfwr Farm	SH74291254	Sheepfold	Post-Medieval
29057	0	Sheepfold SW of Cwmrhwyddfwr Farm	SH73491197	Sheepfold	Unknown
29089	0	Sheepfold N of Esgairgoch	SH72110153	Sheepfold	Post-Medieval
29104	0	Sheepfold NW of Ty'n-y-braich	SH83721534	Sheepfold	Post-Medieval
29109	534078	Sheepfold, E of Llyn Cowlyd	SH73426184	Sheep fold	Post medieval
29110	534079	Sheepfold 1 NW of Graig Lwyd	SH73246137	Sheep fold	Post medieval
29111	534080	Sheepfold 2 NW of Graig Lwyd	SH73206134	Sheep fold	Post medieval
29112	534081	Sheepfold at Clogwyn yr Eryr	SH73236054	Sheep fold	Post medieval
29113	0	Sheepfold 1 W of Blaen-y-nant	SH73346031	Sheepfold	Post-Medieval
29114	0	Sheepfold 2 W of Blaen-y-nant	SH73276026	Sheepfold	Unknown
29115	0	Sheepfold SW of Blaen-y-nant	SH73286009	Sheepfold	Unknown
29116	534112	Sheepfold, NW of Llyn y Coryn	SH72665934	Sheep fold	post medieval
29117	0	Sheepfold N of Blaen-y-nant	SH73896038	Sheepfold	Post-Medieval
29118	0	Sheepfold S of Hendre	SH73966042	Sheepfold	Post-Medieval
29119	0	Sheepfold E of Hendre	SH74016057	Sheepfold	Post-Medieval
29122	0	Sheepfold S of Blaen-y-nant	SH73975996	Sheepfold	Post-Medieval
29125	0	Sheepfold 1 N of Waenhir	SH73555922	Sheepfold	Post-Medieval
29126	0	Sheepfold 2 N of Waenhir	SH73485921	Sheepfold	Post-Medieval
29127	533968	Sheepfold/cwt myn, Creigiau Geuallt	SH73455920	Sheep fold	Post medieval
29128	534044	Sheepfold, Creigiau Geuallt	SH73475914	Sheep fold	Post medieval
29129	533990	Cwt myn, Creigiau Geuallt	SH73555904	Sheep pen	Post medieval
29130	533512	Sheepfold 6 N of Waenhir	SH73665888	Sheep fold	Post medieval
29131	534045	Sheep Fold, Nant y Geuallt	SH73245860	Sheep fold	Post medieval
29137	534043	Sheep Fold, Castell Gwynt	SH72935997	Sheep fold	Post medieval
29138	534110	Sheepfold, SW of Blaen-y-nant	SH73115970	Sheep fold	Post medieval
29139	534134	Sheepfold, S of Llyn Cowlyd	SH72046066	Sheep fold	Post medieval
29141	533513	Sheepfold NE of Waenhir	SH73915921	Sheep fold	Post medieval
29146	0	Sheepfold W of Moelfryn Serw	SH80154487	Sheepfold	Post-Medieval
29148	0	Sheepfold SW of Blaen-y-coed	SH81454590	Sheepfold	Post-Medieval
29155	0	Sheepfold NW of Ynys Wen	SH84994854	Sheepfold	Post-Medieval
29161	0	Sheepfolds 1 E of Braich-ty-du	SH64566241	Sheepfold	Post-Medieval

PRN	NPRN	Site Name	NGR	Type	Period
29162	0	Sheepfolds 2 E of Braich-ty-du	SH64306241	Sheepfold	Post-Medieval
29164	0	Sheepfold S of Braich-ty-du	SH64246196	Sheepfold	Post-Medieval
29166	0	Sheepfold E of Pentre Farm	SH64366144	Sheepfold	Post-Medieval
29167	0	Sheepfold 1 N of Llyn Ogwen	SH66706141	Sheepfold	Post-Medieval
29168	0	Two Rectangular Sheepfolds N of Llyn Ogwen	SH66766111	Sheepfold	Unknown
29169	0	Sheepfold 2 N of Llyn Ogwen	SH66716110	Sheepfold	Post-Medieval
29170	0	Sheepfold 3 N of Llyn Ogwen	SH66516097	Sheepfold	Post-Medieval
29177	0	Sheepfolds at Tal y Llyn Ogwen	SH66736078	Sheepfold	Unknown
29180	0	Sheepfold NE of Tal y Llyn Ogwen	SH66986087	Sheepfold	Unknown
29181	0	Sheepfolds N of Tal y Llyn Ogwen	SH66796093	Sheepfold	Unknown
29185	0	Sheepfold NE of Fynnon Lloer	SH66546225	Sheepfold	Post-Medieval
29187	0	Sheepfold N of Tal y Llyn	SH66716092	Sheepfold	Post-Medieval
29231		Sheepfold, Llyn Eiddew Mawr	SH63553299	Sheepfold	Post-Medieval
29256		Sheepfold, E of Rhiwgoch	SH59353056	Sheepfold	Post-Medieval
29274		Sheep Wash, Llanfair	SH60723104	Sheepwash	Post-Medieval
29292	501324	Sheepfold, Marchlyn Bach	SH60756269	Sheepfold	Post-Medieval
29471		Sheepfold and Sorting Pens, Bron y Fedw	SH57945444	Sheepfold	Post-Medieval
29473		Sheepfold and Drove way, Cwm Treweunydd	SH58265464	Sheepfold	Post-Medieval
29475		Sheepfold, Cwm Treweunydd	SH58525484	Sheepfold	Post-Medieval
29537		Sheepfold, Planwydd-helyg	SH64871337	Sheepfold	Post-Medieval
29558		Meolfryn Sheepfold	SH57215076	Sheepfold	Unknown
29584		Sheepfold, Foel Cwm Sian Llwyd	SH98233205	Sheepfold	Post-Medieval
29601		Shelter, Craig Pant Ifan	SH56704070	Shelter	Medieval
29602		Sheep Fold, Ty'n y Cwm, Dolwyddelan	SH74975173	Sheepfold	Post-Medieval
29754		Sheep Pen, Rhiw	SH23922854	Sheep pen	Post-Medieval
29989		Multicellular Sheepfold, Gwaen Gynfi	SH60896385	Sheepfold	Post-Medieval
30295		Sheepfold, Possible, NE of Mount Pleasant	SH35874435	Sheepfold	Post-Medieval
30300		Sheepfold, Possible, N of Mount Pleasant	SH35284403	Sheepfold	Post-Medieval
30317		Sheep Pens, Degannwy Castle	SH78357949	Sheep pen	Post-Medieval
30432		Sheepfold, S of Moel Goedog	SH61483218	Sheepfold	Post-Medieval
30433		Sheepfold, SE of Moel Goedog	SH61963277	Sheepfold	Post-Medieval
30434		Sheepfold, S of Llyn y Fedw	SH62543264	Sheepfold	Post-Medieval
30501	0	Sheepfold NE of Pentre Farm	SH64366179	Sheepfold	Post-Medieval
30504	0	Sheepfold NW of Bron-lletty	SH63261321	Sheepfold	Post-Medieval
30514	0	Sheepfold S of Bron Wyddfa	SH60885766	Sheepfold	Post-Medieval
30518	0	Sheepfold NE of Hafod Gwynfor	SH61695765	Sheepfold	Post-Medieval
30562	0	Sheepfold SE of Brith-fryniau	SH82342140	Sheepfold	Post-Medieval
30563	0	Sheepfold E of Brith-fryniau	SH82292209	Sheepfold	Unknown
30566	0	Sheepfold at Y Gadfa	SH83472154	Sheepfold	Post-Medieval
30574	0	Sheepfold NW of Ty-tan-yr-allt	SH16532628	Sheepfold	Post-Medieval
30576	0	Sheepfold SW of Ynys Piod	SH16372561	Sheepfold	Post-Medieval

PRN	NPRN	Site Name	NGR	Type	Period
30588	0	Sheepfold at Cadair Idris	SH74551526	Sheepfold	Post-Medieval
30598	0	Sheepfold N of Maes-y-pandy	SH70380887	Sheepfold	Unknown
30611	0	Sheepfold 1 NW of Cedris Farm	SH68770829	Sheepfold	Unknown
30612	0	Sheepfold 2 NW of Cedris Farm	SH68780826	Sheepfold	Unknown
30626	0	Sheepfold E of Bryn Melyn	SH90052806	Sheepfold	Unknown
30628	89341	GAU GRAIG N	SH74421489	Sheepfold	Post Medieval
30633	0	Sheepfold N of Clogwyn	SH55205360	Sheepfold	Post-Medieval
30656	0	Sheepfold at Penantigi Isaf	SH81881642	Sheepfold	Post-Medieval
30661		Sheepfold, NW of Penantigi Uchaf	SH80371705	Sheepfold	Unknown
30662		Sheepfold, NW of Penantigi Uchaf	SH80201694	Sheepfold	Unknown
30666	0	Sheepfold SW of Haffoty-nant-fach	SH88874539	Sheepfold	Post-Medieval
30681	0	Sheepfold at Cwm Terwyn	SH87121855	Sheepfold	Post-Medieval
30682	0	Sheepfold 1 W of Gwern Gof Isaf	SH68266006	Sheepfold	Post-Medieval
30683	0	Sheepfold 2 W of Gwern Gof Isaf	SH68366005	Sheepfold	Post-Medieval
30684	0	Sheepfold 3 W of Gwern Gof Isaf	SH68386011	Sheepfold	Post-Medieval
30685	0	Sheepfold 4 W of Gwern Gof Isaf	SH68285998	Sheepfold	Post-Medieval
30686	0	Sheepfolds S of Gwern Gof Isaf	SH68595998	Sheepfold	Post-Medieval
30689	0	Sheepfold 1 SW of Gwern Gof Isaf	SH68245970	Sheepfold	Post-Medieval
30690	0	Sheepfold 2 SW of Gwern Gof Isaf	SH68095940	Sheepfold	Post-Medieval
30691	0	Sheepfold 3 SW of Gwern Gof Isaf	SH67485882	Sheepfold	Post-Medieval
30699	533514	Sheepfold/barn, NW of Dol-Ilech	SH70895960	Sheep fold	Post medieval
30704	533516	Sheepfold 1 NE of Dol-Ilech	SH71505956	Sheep fold	Post medieval
30705	534034	Sheep Fold, Nant Tal y Waun	SH71695966	Sheep fold	Post medieval
30709	534138	Sheepfold, SW of Tal-y-waun	SH71575920	Sheep fold	Post medieval
30712	534046	Sheep Fold, Tal y Waun	SH71835925	Sheep fold	Post medieval
30713	0	Sheepfold NE of Haulfryn	SH71875915	Sheepfold	Unknown
30718	534082	Sheepfold, NE of Tal-y-waun	SH72035957	Sheep fold	Post medieval
30719	533517	Sheepfold 1 N of Dol-Ilech	SH71125985	Sheep fold	Post medieval
30720	533518	Sheepfold 2 N of Dol-Ilech	SH71225985	Sheep fold	Post medieval
30722	533520	Sheepfold NE of Bron Heulog	SH72535955	Sheep fold	Post medieval
30723	533521	Sheepfold 2 NE of Bron Heulog	SH72285914	Sheep fold	Post medieval
30728	533524	Sheepfold/Ruined Building N of Bron Heulog	SH72025902	Sheep fold	Post medieval
30729	401445	SHEEPFOLD, NW OF CAPEL CURIG	SH70725958	Sheep fold	Post medieval
30776	0	Sheepfold NE of Cae-du	SH64244423	Sheepfold	Post-Medieval
30780	0	Sheepfold SW of Cae-du	SH63534361	Sheepfold	Post-Medieval
30786	0	Sheepfold	SH62884371	Sheepfold	Unknown
30799	0	Sheepfold N of Corlwyni	SH61164695	Sheepfold	Unknown
30800	0	Sheepfolds 2 N of Corlwyni	SH61314684	Sheepfold	Post-Medieval
30801	0	Sheepfold 3 N of Corlwyni	SH61444689	Sheepfold	Post-Medieval
30804	0	Sheepfold 4 N of Corlwyni	SH61384667	Sheepfold	Post-Medieval
30805	0	Sheepfolds 5 N of Corlwyni	SH61334667	Sheepfold	Post-Medieval
30857	288120	SHEEP FOLD, MYNYDD GRAIG GOCH SW SLOPES	SH48764747	Sheepfold	Post-Medieval
30858	288112	SHEEP FOLD, MYNYDD GRAIG	SH48784716	Sheepfold	Post-medieval?



PRN	NPRN	Site Name	NGR	Type	Period
		GOCH SW SLOPES			
30859	288115	SHEEP FOLD, MYNYDD GRAIG GOCH SW SLOPES	SH48794715	Sheepfold	Post-medieval
30868	0	Sheepfold SE of Cae-grasbil	SH47684972	Sheepfold	Post-Medieval
30869	0	Sheepfold SE of Ty'n parc	SH47474960	Sheepfold	Post-Medieval
30870	0	Sheepfold NW of Brynbugeiliau	SH47874981	Sheepfold	modern
30874	0	Sheepfold E of Merthyr Farm	SH60453198	Sheepfold	Unknown
30878	0	Sheepfold S of Hendre-ddyfrgi	SH59893154	Sheepfold	Unknown
30880	0	Sheepfold NE of Rhyd Galed Uchaf	SH59323147	Sheepfold	Unknown
30887	0	Sheepfold SW of Rhyd Galed Uchaf	SH59173126	Sheepfold	Unknown
30894	0	Sheepfold 1 S of Llyn y Fedw	SH62553234	Sheepfold	Unknown
30895	0	Sheepfold 2 S of Llyn y Fedw	SH62333210	Sheepfold	Unknown
30896	0	Sheepfold 3 S of Llyn y Fedw	SH62723199	Sheepfold	Unknown
30955	286531	SHEEP FOLD, CWM PANDY	SH64770223	Sheepfold	POST MEDIEVAL
30961	286640	SHEEP FOLD, CWM PANDY	SH64500197	Sheepfold	UNKNOWN
31065		Sheepfold, Moel y Gerddi	SH62683190	Sheepfold	Post-Medieval
31181	0	Sheepfold SW of Capel Carmen	SH84773115	Sheepfold	Unknown
31196	0	Sheepfold	SH98333328	Sheepfold	Unknown
31197	0	Sheepfold SE of Queen's Quarry	SJ00003354	Sheepfold	Unknown
31199	0	Sheepfold at Hafod-uchel	SH98983360	Sheepfold	Unknown
31206	0	Sheepfold SW of Hafod uchel	SH98523333	Sheepfold	Unknown
31207	0	Sheepfold S of Hafod-uchel	SH98973226	Sheepfold	Unknown
31209	0	Sheepfold 1 SE of Llyn-Cors-y-barcud	SH77163926	Sheepfold	Unknown
31210	0	Sheepfold 2 SE of Llyn Cors-y-barcud	SH77443903	Sheepfold	Unknown
31236	0	Sheepfold at Carnedd Iago	SH78184021	Sheepfold	Unknown
31237	0	Sheepfold at Nant Gefail	SH77134004	Sheepfold	Post-Medieval
31254	0	Sheepfold S of Pont Cerrig-y-rhyd	SH54665625	Sheepfold	Unknown
31256	0	Sheepfold 1 SE of Cwm-bychan	SH54755575	Sheepfold	Unknown
31257	0	Sheepfold 2 SE of Cwm-bychan	SH54825577	Sheepfold	Unknown
31262	0	Sheepfold NE of Caerynwch Farmhouse	SH76841784	Sheepfold	Unknown
31279	0	Sheepfold NW of Corris	SH74830752	Sheepfold	Unknown
31281	0	Sheepfold NW of Corris	SH74500821	Sheepfold	Unknown
31367	0	Sheepfold W of Craig Cwm-Lloi	SH90511536	Sheepfold	Unknown
31368	0	Sheepfold N of Casailgwm-bach	SH69482191	Sheepfold	Unknown
31369	0	Sheepfold N of Casailgwm-bach 2	SH69602225	Sheepfold	Unknown
31370	0	Sheepfold N of Casailgwm-bach 3	SH70072209	Sheepfold	Unknown
31372	0	Sheepfold N of Casailgwm-bach 4	SH69992218	Sheepfold	Unknown
31375	0	Sheepfold N of Casailgwm-bach 5	SH69952159	Sheepfold	Unknown
31376	0	Sheepfold N of Casailgwm-bach 6	SH70102187	Sheepfold	Unknown
31382	0	Sheepfold N of Cae'n-y-bwlch	SH62663571	Sheepfold	Unknown
31383	0	Sheepfold N of Cae'n-y-bwlch 2	SH62803602	Sheepfold	Unknown
31397	0	Sheepfold N of Cae'n-y-bwlch 3	SH62643562	Sheepfold	Unknown
31400	0	Sheepfold NE of Ffridd-bryn-coch	SH70842891	Sheepfold	Unknown
31401	0	Sheepfold NE of Ffridd-bryn-coch	SH70962890	Sheepfold	Unknown
31404	0	Sheepfold NW of Ffridd-bryn-coch	SH70352902	Sheepfold	Unknown

PRN	NPRN	Site Name	NGR	Type	Period
31409	0	Sheepfold SW of the Hafod-y-wern quarries	SH52735667	Sheepfold	Unknown
31420	0	Sheepfold W of Bryn-moel	SH74335343	Sheepfold	Unknown
31421	0	Sheepfold W of Cae Gwyn	SH74305376	Sheepfold	Unknown
31424	0	Sheepfold SW of Cyfannedd-fach	SH62721178	Sheepfold	Unknown
31425	0	Sheepfold SE of Cyfannedd-fach	SH63151208	Sheepfold	Unknown
31426	0	Sheepfold NE of Cyfannedd-fach	SH63381240	Sheepfold	Unknown
31427	0	Sheepfold E of Y-Bwthyn Bach	SH63071263	Sheepfold	Unknown
31474	0	Sheepfolds, Craig yr Hendre	SH69725086	Sheepfold	Post-Medieval
31499	0	Sheepfold/Building SE of Bryn-brethynau	SH73735721	Sheepfold	Unknown
31504	0	Sheepfold SW of Nyth Bran	SH73565746	Sheepfold	Unknown
31505	0	Sheepfold E of Ty'n-y-coed Hotel	SH73455744	Sheepfold	Unknown
31536	0	Sheepfold, Coed y Cefn	SH54953929	Sheepfold	Unknown
31537	0	Sheepfold N of Bron-y-foel	SH54563913	Sheepfold	Unknown
31652	0	Sheepfold SE of Careg-felen	SH53443972	Sheepfold	Unknown
31687	0	Sheepfold N of Cae'n-y-bwlch	SH62653566	Sheepfold	Post-medieval
31722		Sheepfold, SW of Tyddyn Corn Farm	SH24192969	Sheepfold	Modern
31727		Enclosure WSW of Bron-yr-aur	SH59094569	Sheepfold?	Unknown
31728		Enclosure W of Bron-yr-aur	SH59144580	Sheepfold?	Unknown
31733		Sheepfold, Moel Goch	SH62134764	Sheepfold	Post-Medieval
31734		Sheepfold, Moel Goch	SH62174764	Sheepfold	Post-Medieval
31735		Sheepfold, Moel Goch	SH62264754	Sheepfold	Post-Medieval
31736		Enclosure, NE of Clogwyn	SH62154735	Sheepfold?	Unknown
31739		Sheepfold, Bwlch y Derw	SH61664924	Sheepfold	Unknown
31740		Sheepfold, Bwlch y Derw	SH62204928	Sheepfold	Unknown
31744		Sheepfold, NE of Llyndy-isaf	SH62825005	Sheepfold	Post-Medieval
32507	0	Sheepfold S of Bryn Mawr	SH82501986	Sheepfold	Unknown
32508	0	Sheepfold at Foel Fawr	SH85232395	Sheepfold	Unknown
32509	0	Sheepfold Coed y Brenin	SH84472505	Sheepfold	Unknown
32510	0	Sheepfold 2 Coed y Brenin	SH84742513	Sheepfold	Unknown
32515	0	Sheepfold SW of Foel Ddu	SH63112810	Sheepfold	Unknown
32518	0	Sheepfold NE of Hafod Uchaf	SH66962132	Sheepfold	Unknown
32519	0	Sheepfold Foel Wen	SH63012735	Sheepfold	Unknown
32520	0	Sheepfold 2 Foel Wen	SH62932723	Sheepfold	Unknown
32521	0	Sheepfold N of Caer Gynog	SH62032746	Sheepfold	Unknown
32558	288122	SHEEP FOLD, MYNYDD GRAIG GOCH S FLANK	SH50774776	Sheepfold	POST MEDIEVAL
32561	288096	SHEEP FOLD, GRAIG-LWYD	SH51304703	Sheepfold	POST MEDIEVAL
32575	0	Sheepfold SE of Ty-llidiart	SH48285090	Sheepfold	Unknown
32577	0	Sheepfold NE of Ty-llidiart	SH48525112	Sheepfold	Unknown
32613	0	Sheepfold ESE of Hafod Uchaf	SH64484307	Sheepfold	Unknown
32614	0	Sheepfold NNW of Llyn y Garnedd Uchaf	SH65484285	Sheepfold	Unknown
32615	0	Sheepfold WNW of Llyn Garnedd Uchaf	SH65164269	Sheepfold	Unknown
32616	0	Sheepfold W of Llyn y Garnedd	SH64884216	Sheepfold	Unknown

PRN	NPRN	Site Name	NGR	Type	Period
32617	0	Sheepfold II N of Fron Goch	SH64264247	Sheepfold	Unknown
32619	0	Sheepfold SE of Fron Goch	SH64534183	Sheepfold	Unknown
32622	0	Sheepfold N of Pen y Bryn Uchaf	SH66244145	Sheepfold	Unknown
32623	0	Sheepfold NE of Pen y Bryn Uchaf	SH66314143	Sheepfold	Unknown
32627	0	Sheepfold N of Garreg Fawr	SH53745842	Sheepfold	Post-medieval
35169		Sheepfold, NW of Llyn y Gamedd-uchaf	SH65714243	Sheepfold	Post-Medieval
35171		Square Sheepfold, NE of Llyn y Gamedd	SH65934207	Sheepfold	Post-Medieval
35182		Sheepfold, Coed Craflwyd	SH59594910	Sheepfold	Post-Medieval
35183		Sheepfold, Nant Ystradau	SH66694253	Sheepfold	Post-Medieval
36011		Enclosure, E of Caeau-gwynion Uchaf, Pwllheli	SH37353633	Sheepfold?	Unknown
36012		Enclosure, E of Caeau-gwynion Uchaf, Pwllheli	SH37403632	Sheepfold?	Unknown
36173		Sheepfold, NW of Tynybwllch, Talsarnau	SH62353504	Sheepfold	Post-Medieval
36174		Sheepfolds, NW of Tynybwllch, Talsarnau	SH62343494	Sheepfold	Post-Medieval
36175		Sheepfolds, W of Tynybwllch, Talsarnau	SH62253487	Sheepfold	Post-Medieval
36287		Sheepfold, Bwlch Oerddrws	SH79601727	Sheepfold	Post-Medieval
36297		Sheepfold, S of Cae'r Tyddyn	SH78881728	Sheepfold	Post-Medieval
36298		Rectangular Enclosure, Bwlch Oerddrws	SH80471677	Sheepfold?	Post-Medieval
36473		Sheepfold, Clynog Fawr	SH41174934	Sheepfold	Modern
37240	534108	Sheepfold, E of Clogwyn Mawr	SH72485823	Sheep fold	Post medieval
37241	533527	Sheepfold, E of Waenhir	SH73875815	Sheep fold	Post medieval
37242	533528	Sheepfold, NE of Waenhir	SH74235880	Sheep fold	Post medieval
37244	533529	Sheepfold, NE of Waenhir	SH74105917	Sheep fold	Post medieval
37254	533532	Sheepfold, Nant y Benglog	SH69815900	Sheep fold	Post medieval
37257	533534	Oval enclosure, NW of Dol-Ilech	SH70755970	Sheep fold?	Medieval?
37267	534050	Complex sheepfold, SE of Llyn Cowlyd	SH73986280	Sheep fold	Post medieval
37269	534087	Sheepfold?, Creigiau Gleision	SH73836207	Sheep fold	Post medieval?
37280	533539	Sheepfold, Nant y Benglog	SH70965898	Sheep fold	Post medieval
37284	533542	Pen, NE of Waenhir	SH74155875	Pen	Post medieval
37286	534052	Sheepfold, SE of Llyn Cowlyd	SH74036308	Sheep fold	Post medieval
37346	533552	Sheepfold/shepherd's hut, Cefn y Capel	SH71465844	Sheep fold	Post medieval
37347	533553	Enclosure and hut, Cefn y Capel	SH71415845	Pen	Post medieval
37387	533593	Sheepfold, Bwlch Cowlyd	SH71556113	Sheep fold	Post medieval
37390	533596	Sheepfold, Bwlch Cowlyd	SH71606126	Sheep fold	Post medieval
37391	533597	Sheepfold?, Bwlch Cowlyd	SH71606126	Sheep fold	Post medieval/medieval?
37421	533627	Rock shelter, NE of Bron Heulog	SH72145892	Shelter	Post medieval
37429	533635	Enclosure and D-shaped pen, NE of Bron Heulog	SH72475906	Pen	Post medieval
37432	533638	Pen/shelter, N of Bron Heulog	SH72175937	Pen	Post medieval
37463	533666	Pen/shelter/round hut, NE of Waenhir	SH73875901	Pen	Post medieval?
37500	533703	Pen, NE of Waenhir	SH74025853	Pen	Post medieval
37504	533707	Pen, Clogwyn Pryfed	SH75116015	Pen	Post medieval

PRN	NPRN	Site Name	NGR	Type	Period
37508	533711	Shelter, Clogwyn Pryfed	SH75226001	Shelter	Post medieval
37512	533715	Fox trap?, NE of Waenhir	SH74335887	Pen	Post medieval
37520	533723	Shelter, S of Clogwyn Mawr	SH72845816	Shelter	Post medieval
37533	533736	Sheepfold, NE of Bryn Tyrch Uchaf	SH73125804	Sheep fold	Post medieval
37537	533740	Sheepfold, SE of Bryn Tyrch Uchaf	SH73235789	Sheep fold	Post medieval
37543	533746	Sheepfold, Clogwyn Pryfed	SH75235986	Sheep fold	Post medieval
37548	533751	Sheepfold on the shore of Llyn Bychan	SH75155934	Sheep fold	Post medieval
37551	533754	Sheepfold, Clogwyn Pryfed	SH75255967	Sheep fold	Post medieval
37578	533781	Sheepfold next to Llyn Bodgynydd Bach	SH76515961	Sheep fold	Post medieval
37579	533782	Sheepfold, N of Bodgynydd Bach Reservoir	SH76405975	Sheep fold	Post medieval
37580	533783	Sheepfold NE of Waenhir	SH73935926	Sheep fold	Post medieval
37586	534053	Small shelter or fold S of Llyn Cowlyd	SH73796301	Shelter	Medieval?
37611	533915	Sheep Pen, Clogwyn Cigfran	SH72945882	Sheep pen	Post medieval
37621	533933	Sheep Pen, West of Clogwyn Mawr	SH72605822	Sheep pen	Post medieval
37625	533863	Sheep Pen, South of Clogwyn Mawr	SH72835815	Sheep pen	Post medieval
37633	533945	Sheep Pen, Creigiau Geuallt	SH73165894	Sheep pen	Post medieval
37647	533959	Sheep Pen, Clogwyn Mawr	SH72995941	Sheep pen	Post medieval
37648	533960	Sheep Pen, Clogwyn Mawr	SH73005947	Sheep pen	Post medieval
37651	533963	Sheep Pen, Clogwyn Mawr	SH73365952	Sheep pen	Post medieval
37655	533967	Sheep Fold, Creigiau Geuallt	SH73395917	Sheep fold	Post medieval
37660	533972	Sheep Pen, Creigiau Geuallt	SH73515917	Sheep pen	Post medieval
37665	533977	Sheep Pen, Creigiau Geuallt	SH73455892	Sheep pen	Post medieval
37672	533984	Sheep Fold, Clogwyn Mawr	SH73045826	Sheep fold	Post medieval
37677	533989	Shelter, Creigiau Geuallt	SH73575909	Shelter	Post medieval
37693	534005	Cwt Myn, Tal y Waun	SH71885916	Building	Post medieval
37696	534008	Sheep shelter, Tal y Waun	SH71875922	Sheep fold	Post medieval
37708	534021	Sheepwash, Nant Tal y Waun	SH71695965	Sheep wash	Post medieval
37769	533890	Ruined Sheep Fold, West of Capel Curig	SH72035850	Sheep fold	Post medieval
37781	534060	Fold or shepherd's hut, SE of Llyn Cowlyd	SH73596294	Sheep fold	Post Medieval
37782	534061	Sheepfold, SE of Llyn Cowlyd	SH73626291	Sheep fold	Post medieval
37790	534069	Shelter, SE of Llyn Cowlyd	SH74006269	Shelter	Post medieval?
37798	534115	Shepherd's shelter?, S of Blaen y Nant	SH73805996	Shelter	Post medieval?
37802	534120	Sheepfold/fox trap?, S of Blaen y Nant	SH73565969	Sheep fold	Post medieval
37975	508488	Hut, Ffridd Braich-Ilwyd	SH91041391	Hut	Post-Medieval
38201	65	SHEEPFOLD, LLECH LYDAN	SH33334335	Sheepfold	Post Medieval
38202	15047	BRAICH-Y-GORNEL;CEUNANT-Y-DDOL, BUILDING	SH54954536	Sheepfold	Post Medieval
38203	15056	BRYN GWYN sheepfold	SH74597004	Sheepfold	Post Medieval
38205	24351	ENCLOSURE S OF PANT-YR-ONEN	SH73551554	Sheepfold?	MEDIEVAL
38208	24393	AFON ANAFON, SHEEPFOLD	SH68187113	Sheepfold	Post-Medieval
38211	24401	SHEEPFOLD, Anafon Valley	SH67827102	Sheepfold	Post-Medieval
38213		Structures near peat house N of Tal y Fan	SH73367356	Shelter	Post Medieval
38214	24404	SHEEPFOLD	SH64986537	SHEEPFOLD;	Post-Medieval

PRN	NPRN	Site Name	NGR	Type	Period
				sheepwash	
38215	24509	CWM BYCHAN: SHEEP PENS	SH64693151	Sheepfold	Post Medieval
38220	24518	TAL-Y-RHOS, NORTH NORTH EAST OF, SQUARE ENCLOSURE	SH64963658	Sheepfold	Medieval;Post-Medieval
38221	26458	FOEL GRON, CORBELLED HUT	SH55365634	Shepherds hut	POST MEDIEVAL
38223		CAERAU, sheepfold	SH47044867	Sheepfold	Post-Medieval
38224	31320	AFON BLAEN-Y-CAE	SH49064517	Shelter	Post Medieval?
38232	89175	FFRIDD OLCCHFA E	SH61331911	Sheepfold	Post Medieval
38233		Sheep shelter wall, west of Clogwyn Garreg	SH55515363	Shelter wall	Post-Medieval
38234		Fox trap, NE of Glasgwm	SH84092008	Sheepfold;foxtrap	Post Medieval
38237	57334	ANAFON VALLEY sheepfold	SH68547134	Sheepfold	Post Medieval
38260		Figure of Eight Sheepfold, Cwm yr Afon Goch	SH66896975	Sheepfold	Post Medieval
38261	0	Pen/fold, Cwm yr Afon Goch	SH67046963	Pen	Post Medieval
38263		Small pen against boulder, Cwm yr Afon Goch	SH67116945	Pen	Post Medieval
38264	0	Sheepfold, Cwm yr Afon Goch	SH67126948	Sheepfold	Post Medieval
38265	400706	Sheepfold, Cwm yr Afon Goch	SH66956958	Sheepfold	Post Medieval
38295	510667	FFRIDD FELEN, ENCLOSURE 1	SH85623900	Enclosure	Medieval
38296	89038	CRAIG-Y-DINAS SW	SH62002274	Sheepfold?	Medieval;Post Medieval
38297	89049	CORS-Y-GEDOL E	SH61252317	Sheepfold	Medieval;Post Medieval
38299	89089	SHEEPFOLDS, HENGWM, MYNYDD EGRYN	SH61162128	Sheepfold	Medieval;Post Medieval
38300	89110	MYNYDD EGRYN	SH60482006	Sheepfold?	Medieval;Post Medieval
38302	89124	BRAICH W	SH64112196	Sheepfold	Medieval;Post Medieval
38303	89130	LLYN IRDDYN	SH62842171	Sheepfold	Medieval;Post Medieval
38304	89132	LLYN IRDDYN	SH62802146	Sheepfold	Medieval;Post Medieval
38305	89152	CRAIG-Y-DINAS	SH62422302	Sheepfold	Medieval;Post Medieval
38306	89154	TRAWSDIR E	SH60141965	Sheepfold	Medieval;Post Medieval
38307	89172	FFRIDD OLCCHFA	SH61221925	Sheepfold	Medieval;Post Medieval
38308	89186	FFRIDD FECHAN N	SH61301807	Sheepfold	Medieval;Post Medieval
38309	89187	FFRIDD FECHAN NE	SH61641827	Sheepfold	Post Medieval
38310	89188	FFRIDD FECHAN NE	SH61611802	Sheepfold	Medieval;Post Medieval
38311	89191	FFRIDD FECHAN	SH61371787	Sheepfold	Medieval;Post Medieval
38312	89193	FFRIDD-Y-GRAIG SE	SH61901731	Sheepfold	Medieval;Post Medieval
38313	89202	LLYWNON UCHAF SW	SH62421762	Sheepfold	Medieval;Post Medieval
38314	89209	CAE-TUDUR S	SH63851919	Sheepfold	Post Medieval

PRN	NPRN	Site Name	NGR	Type	Period
38316	89235	COED TYN-Y-COED	SH64381793	Sheepfold	Medieval;Post Medieval
38317	89236	IS MYNYDD N	SH60851979	Sheepfold	Post Medieval
38318	89237	LLYWNWCWS E	SH60091947	Sheepfold	Post Medieval
38319	89239	FFRIDD OLCHEFA	SH61201910	Sheepfold	Medieval;Post Medieval
38320	89240	BWLCH-Y-RHIWGYR SW	SH62171984	Sheepfold	Medieval;Post Medieval
38321	89242	LLWYN-DU PARC E	SH62121952	Sheepfold	Post Medieval
38322	89243	BWLCH CWMMARIA W	SH61841871	Sheepfold	Post Medieval
38323	89244	BWLCH CWMMARIA	SH62011881	Sheepfold	Medieval;Post Medieval
38324	89245	FFRIDD FECHAN N	SH61211841	Sheepfold	Medieval;Post Medieval
38325	89246	FFRIDD FECHAN N	SH61381860	Sheepfold	Medieval;Post Medieval
38326	89250	GYDWAEN	SH61351750	Sheepfold?	Medieval;Post Medieval
38327	89251	BWLCH CWMMARIA N	SH62431909	Sheepfold	Post Medieval
38328	89252	BWLCH-Y-RHIWGYR S	SH62591974	Sheepfold?	Medieval;Post Medieval
38329	89253	BWLCH-Y-RHIWGYR S	SH62791976	Sheepfold	Post Medieval
38330	89254	LLWYNON UCHAF NW	SH62361826	Sheepfold	Post Medieval
38331	89255	BWLCH CWMMARIA NE	SH62621894	Sheepfold?	Medieval;Post Medieval
38332	89256	CERRIG-Y-CLEDD NW	SH63911998	Sheepfold	Post Medieval
38333	89258	GOLODD E	SH63641953	Sheepfold	Medieval;Post Medieval
38334	89260	SYLFAEN N	SH63481863	Sheepfold	Medieval;Post Medieval
38335	89261	COED-Y-FOEL	SH63611879	Sheepfold?	Medieval;Post Medieval
38337	89270	MYNYDD EGRYN W	SH60612023	Sheepfold	Post Medieval
38338	89281	CRAIG-Y-DINAS S	SH62352260	Sheepfold	Post Medieval
38339	89282	LLYN IRDDYN W	SH62092240	Sheepfold	Medieval;Post Medieval
38340	89284	CAERAU N	SH63932078	Sheepfold	Medieval;Post Medieval
38341	89286	LLAWLECH E	SH63662196	Sheepfold	Medieval;Post Medieval
38342	89288	LLYN IRDDYN E	SH63192198	Sheepfold	Medieval;Post Medieval
38344	89290	CEUNANT EGRYN SHEEP FOLD	SH61242067	Sheepfold	Post Medieval
38345	89291	CRAIG-Y-GRUT W	SH63482136	Sheepfold	Medieval;Post Medieval
38346	89292	CRAIG-Y-GRUT S	SH63592112	Sheepfold	Medieval;Post Medieval
38361	89399	DOLDDINAS E	SH73833780	Sheepfold	Post Medieval
38362	89429	LLYN CRAIG-Y-TAN	SH72213933	Sheepfold	Post Medieval
38363	89431	BRAICH DDU E	SH72543855	Hafod;enclosure	Post Medieval
38364	89441	DOLBELYDR N	SH72973862	Sheepfold	Post Medieval

PRN	NPRN	Site Name	NGR	Type	Period
38365	89445	LLYN-Y-GRAIG-WEN S	SH73643910	Sheepfold?; enclosure?	Medieval;Post Medieval;Unknown
38366	89446	LLYN-Y-GRAIG-WEN SE	SH73873890	Hut;sheepfold	Medieval;Post Medieval
38367	89447	DOLDDINAS NW	SH73763849	Sheepfold	Medieval;Post Medieval
38368	89448	DOLDDINAS N	SH73673838	Sheepfold	Medieval;Post Medieval
38369	89455	Sheepfold near PRINCE EDWARD GOLD MINE	SH74123851	Sheepfold	Medieval;Post Medieval
38370	89457	GRAIG WEN E	SH74393924	Sheepfold	Post Medieval
38371	89458	GRAIG WEN E	SH74573923	Sheepfold	Post Medieval
38372	89461	GRAIG WEN	SH73853957	Sheepfold	Post Medieval
38374	91935	AFON ANAFON, FOLD	SH69717050	Sheepfold	Post Medieval
38375	91978	CRAWCWELLT, SHEEPFOLD	SH68763219	Sheepfold	Post Medieval
38376	275454	FOEL DDUARTH, STRUCTURE II	SH68027204	Sheepfold	Medieval
38377	275473	FOEL GANOL, SHEEP FOLD	SH68277238	Sheepfold	Post Medieval
38378	275474	LLANERCH FEDW (G1465 - 19), SHEEP FOLD	SH70577179	Sheepfold	Medieval
38379	275475	LLANERCH FEDW (G1465 - 18), HAFOD	SH70447174	Sheepfold	Post medieval
38380	275501	BRYNIAU BUGEILYDD, SHEEP SHELTER	SH71647394	Sheep shelter	Post Medieval
38382	275525	BLAENAU, SHEEP SHELTER	SH70467407	Sheep shelter	Post Medieval
38383	275541	MOELFRE, SHEEP FOLD I	SH71857429	Sheepfold	Post Medieval
38384	275543	MOELFRE, SHEEP FOLD II	SH71537446	Sheepfold	Post Medieval
38385	275545	CLIP YR ORSEDD, STRUCTURE	SH71237467	Sheepfold	Unknown
38386	275549	Y-TEIRYD, SHEEP FOLD	SH69527353	Sheepfold	Post Medieval
38387	275553	GARREG FAWR, SHELTER I	SH69597297	Shelter	Post Medieval
38388	275559	AFON GLAN-SAIS, SHEEP SHELTER I	SH69787260	Sheep shelter	Post Medieval
38391	275572	AFON DDU, SHEEP SHELTER	SH70817244	Sheep shelter	Post Medieval
38392	275575	FFRIDD ARW, SHEEP SHELTER	SH70777216	Sheep shelter	Post Medieval
38393	275576	AFON DDU, SHELTER	SH71147230	Shelter	Post Medieval
38394	275577	AFON DDU, SHEEP FOLD I	SH71217211	Sheepfold	Post Medieval
38395	275578	FFRIDD ARW, SHEEP FOLD	SH70287218	Sheepfold	Post Medieval
38396	275581	AFON GLAN-SAIS, SHELTER I	SH69777212	Shelter	Post Medieval
38397	275582	AFON GLAN-SAIS, SHEEP FOLD	SH69717218	Sheepfold	Post Medieval
38398	275583	AFON GLAN-SAIS, SHELTER II	SH69697216	Shelter	Post Medieval
38399	275584	GORS DWMPATHOG, sheepfold	SH70187165	Sheepfold	Post-Medieval
38400	275585	AFON GLAN-SAIS, SHEEP SHELTER II	SH69907153	Sheep shelter	Post Medieval
38401	275586	AFON GLAN-SAIS, sheepfold	SH69897155	Sheepfold	Post Medieval
38402	275587	AFON GLAN-SAIS, SHEEP SHELTER IV	SH69917160	Sheep shelter	Post Medieval
38403	275588	AFON GLAN-SAIS, SHEEP SHELTER V	SH69917162	Sheep shelter	Post Medieval
38404	275589	AFON GLAN-SAIS, SHEEP SHELTER VI	SH69717160	Sheepfold	Post Medieval

PRN	NPRN	Site Name	NGR	Type	Period
38405	275590	YR ORSEDD, SHEEP SHELTER I	SH69557170	Sheep shelter	Post Medieval
38406	275591	YR ORSEDD, SHEEP SHELTER II	SH69517170	Sheepfold	Post Medieval
38407	275592	PEN BRYN-DU, sheepfold	SH69967137	Sheepfold	Post Medieval
38408	276201	FFYNNON LLUGWY SHEEPFOLD	SH69556234	Sheepfold	Post Medieval
38409	276202	CWM EIGIAU SHEEPFOLD VIII	SH69686368	Sheepfold	Post Medieval
38410	276203	PANT-Y-GRIAFOLEN ENCLOSURE VI	SH70736649	Sheepfold?	Post Medieval
38411	276204	PANT-Y-GRIAFOLEN ENCLOSURE I	SH70756651	Sheepfold?	Post Medieval
38412	276206	LLYN DULYN SHEEPFOLD III	SH70586633	Sheepfold; sheepwash	Post Medieval
38413	276212	PANT-Y-GRIAFOLEN SHEEPFOLD II	SH70736651	Sheepfold	Post Medieval
38414	276218	PANT-Y-GRIAFOLEN SHEEPFOLD I	SH70846660	Sheepfold	Post Medieval
38415	276248	GLEDREFFORD SHEEPFOLD II	SH70556447	Sheepfold	Post Medieval
38416	276260	CWM EIGIAU SHEEPFOLD X	SH70976333	Sheepfold	Post Medieval
38417	276262	CWM EIGIAU ENCLOSURE	SH71416374	Sheepfold	Post Medieval
38418	276266	CEDRYN SHEEPFOLD III	SH71766370	Sheepfold	Post Medieval
38419	276268	CEDRYN ENCLOSURE III	SH71876390	Sheepfold?	Post Medieval
38420	276272	CEDRYN SHEEPFOLD V	SH71806417	Sheepfold	Post Medieval
38421	276273	CEFN TAL-LLYN-EIGIAU SHEEPFOLD	SH71836619	Sheepfold	Post Medieval
38422	276279	GARREG WEN SHEEPFOLD II	SH71396758	Sheepfold	Post Medieval
38423	276280	AFON GARREG-WEN SHEEPFOLD	SH71286747	Sheepfold	Post Medieval
38424	276285	CERRIG COCHION SHEEPFOLD II	SH72426693	Sheepfold	Post Medieval
38425	276286	CLOGWYN YR ERYR SHEEPFOLD	SH72636679	Sheepfold	Post Medieval
38426	276287	CLOGWYN -YR ERYR SHEEPFOLD	SH72606667	Sheepfold	Post Medieval
38427	276288	CLOGWYN'-YR-ERYR SHEEPFOLD	SH72586658	Sheepfold	Post Medieval
38428	276293	TAL-Y-LLYN SHEEPFOLD	SH72166590	Sheepfold	Post Medieval
38429	276295	AFON PORTH LLWYD SHEEPFOLD II	SH72846532	Sheepfold	Post Medieval
38430	276296	AFON PORTH LLWYD SHEEPFOLD I	SH72726526	Sheepfold	Post Medieval
38431	276299	AFON PORTH LLWYD SHEEPFOLD IV	SH72466499	Sheepfold	Post Medieval
38432	276303	HAFOD-Y-RHIW SHEEPFOLD III	SH72806473	Sheepfold	Post Medieval
38433	276306	LLYN EIGIAU SHEEPFOLD	SH72106425	Sheepfold	Post Medieval
38434	276309	CLOGWYN DU SHEEPFOLD II	SH72576312	Sheepfold	Post Medieval
38435	276315	GARREG WEN SHEEPFOLD I	SH73746404	Sheepfold	Post Medieval
38436	276319	EILIO SHEEPFOLD VI	SH73446486	Sheepfold	Post Medieval
38437	276320	EILIO SHEEPFOLD I	SH73426498	Sheepfold	Post Medieval
38438	276324	MOEL ELIO SHEEPFOLD	SH73916543	Sheepfold	Post Medieval
38439	276333	EILIO SHEEPFOLD II	SH73286502	Sheepfold	Post Medieval
38440	276337	HAFOD-Y-GARREG SHEEPFOLD	SH73716700	Sheepfold	Post Medieval
38441	276338	AFON DULYN SHEEPFOLD	SH73936767	Sheepfold	Post Medieval
38442	276339	WAEN BRYN GWENITH SHEEPFOLD IX	SH74196756	Sheepfold	Post Medieval
38443	276340	WAEN BRYN GWENITH SHEEPFOLD I	SH74216745	Sheepfold	Post Medieval
38444	276341	WAEN BRYN GWENITH	SH74306748	Sheepfold	Post Medieval



PRN	NPRN	Site Name	NGR	Type	Period
		SHEEPFOLD II			
38445	276342	WAEN BRYN GWENITH SHEEPFOLD III	SH74316750	Sheepfold	Post Medieval
38446	276343	WAEN BRYN GWENITH SHEEPFOLD IV	SH74346766	Sheepfold	Post Medieval
38447	276344	WAEN BRYN-GWENITH SHEEPFOLD I	SH74266736	Sheepfold	Post Medieval
38448	276345	WAEN BRYN-GWENITH SHEEPFOLD II	SH74246732	Sheepfold	Post Medieval
38449	276346	WAEN BRYN GWENITH SHEEPFOLD V	SH74476750	Sheepfold	Post Medieval
38450	276350	ROWLYN UCHAF SHEEPFOLD II	SH74756788	Sheepfold	Post Medieval
38451	276351	ROWLYN UCHAF SHEEPFOLD I	SH74816789	Sheepfold	Post Medieval
38452	276352	WAEN BRYN GWENITH SHEEPFOLD VI	SH74566707	Sheepfold	Post Medieval
38453	276353	PWLL DDU SHEEPFOLD	SH74196645	Sheepfold	Post Medieval
38454	276359	DIFFWYS ENCLOSURE	SH74936623	Sheepfold	Post Medieval
38455	276361	MOEL EILIO SHEEPFOLD V	SH74216586	Sheepfold	Post Medieval
38456	276362	MOEL EILIO SHEEPFOLD I	SH74466542	Sheepfold	Post Medieval
38457	276363	PEN-BRYN-BRWYNOG SHEEPFOLD	SH74326493	Sheepfold	Post Medieval
38458	276369	SIGLEN SHEEPFOLD I	SH74116404	Sheepfold	Post Medieval
38459	276370	BRWYNOG UCHAF SHEEPFOLD II	SH74636406	Sheepfold	Post Medieval
38460	276375	COED TY MAWR SHEEPFOLD	SH75786681	Sheepfold	Post Medieval
38461	276394	CWM LLUGWY SHEEPFOLD III	SH68826339	Sheepfold	Post Medieval
38462	276403	AFON PORTH LLWYD SHEEPFOLD III	SH72666514	Sheepfold	Post Medieval
38463	276404	HAFOD-Y-RHIW SHEEPFOLD I	SH73096477	Sheepfold	Post Medieval
38464	276405	EILIO SHEEPFOLD III	SH73226457	Sheepfold	Post Medieval
38465	276406	HAFOD-Y-RHIW SHEEPFOLD II	SH72666444	Sheepfold	Post Medieval
38466	276408	CRAIG FFYNNON SHEEPFOLD IV	SH73186378	Sheepfold	Post Medieval
38467	276409	CRAIG FFYNNON SHEEPFOLD I	SH73016382	Sheepfold	Post Medieval
38468	276410	CEDRYN SHEEPFOLD II	SH72196365	Sheepfold	Post Medieval
38469	276411	CRAIG FFYNNON SHEEPFOLD II	SH73056359	Sheepfold	Post Medieval
38470	276412	CRAIG FFYNNON SHEEPFOLD III	SH73026356	Sheepfold	Post Medieval
38471	276413	CWM COWLYD SHEEPFOLD	SH73046334	Sheepfold	Post Medieval
38472	276414	CLOGWYN DU SHEEPFOLD I	SH72746311	Sheepfold	Post Medieval
38473	276415	CWM CAERLLYD SHEEPFOLD	SH73026316	Sheepfold	Post Medieval
38474	276416	CEDRYN SHEEPFOLD I	SH71976389	Sheepfold	Post Medieval
38475	276417	CWM EIGIAU SHEEPFOLD IX	SH71236368	Sheepfold	Post Medieval
38476	276418	CWM EIGIAU SHEEPFOLD I	SH71086316	Sheepfold	Post Medieval
38477	276419	CWM EIGIAU SHEEPFOLD XII	SH71166310	Sheepfold	Post Medieval
38478	276420	CWM EIGIAU SHEEPFOLD XI	SH71016315	Sheepfold	Post Medieval
38479	276421	MOEL EILIO SHEEPFOLD II	SH73896466	Sheepfold	Post Medieval
38480	276422	SIGLIN SHEEPFOLD IV	SH74156445	Sheepfold	Post Medieval
38481	276423	EILIO SHEEPFOLD IV	SH73506505	Sheepfold	Post Medieval
38482	276424	EILIO SHEEPFOLD V	SH73246454	Sheepfold	Post Medieval
38483	276427	SIGLIN SHEEPFOLD II	SH74046415	Sheepfold	Post Medieval

PRN	NPRN	Site Name	NGR	Type	Period
38484	276429	MOEL EILIO SHEEPFOLD III	SH75746589	Sheepfold	Post Medieval
38485	276431	CWM LLUGWY SHEEPFOLD I	SH68676408	Sheepfold	Post Medieval
38486	276432	CWM LLUGWY SHEEPFOLD II	SH68576370	Sheepfold	Post Medieval
38487	276433	GLEDR FFORD SHEEPFOLD I	SH68826442	Sheepfold	Post Medieval
38488	276434	CWM EIGIAU SHEEPFOLD II	SH70896330	Sheepfold	Post Medieval
38489	276436	CWM EIGIAU SHEEPFOLD III	SH70946302	Sheepfold	Post Medieval
38490	276443	CWM EIGIAU SHEEPFOLD IV	SH69636368	Sheepfold	Post Medieval
38491	276445	CWM EIGIAU SHEEPFOLD V	SH69656362	Sheepfold	Post Medieval
38492	276459	CERRIG COCHION SHEEPFOLD I	SH72406696	Sheepfold	Post Medieval
38494	276466	FFWRDD CERRIGUNIAU SHEEPFOLD	SH71256712	Sheepfold	Post Medieval
38495	276477	BRYN-GWENITH ENCLOSURE	SH75086717	Sheepfold	Post Medieval
38501	276517	CWM LLUGWY WALL	SH68576336	Sheepfold?	Unknown
38502	276524	WAEN BRYN GWENITH ENCLOSURE II	SH74276719	Sheepfold?	Post Medieval
38503	276529	MAENEIRA SHEEPFOLD	SH72726703	Sheepfold	Post Medieval
38505	276546	PEN ARDDA SHEEPFOLD II	SH76026608	Sheepfold	Unknown
38506	276550	PEN ARDDA SHEEPFOLD I	SH76166615	Sheepfold	Post Medieval
38515	276632	AFON GARREG WEN SHEEPFOLD	SH71426766	Sheepfold; sheepwash?	Post Medieval
38516	276638	WAEN BRYN GWENITH SHEEPFOLD VII	SH74546754	Sheepfold	Post Medieval
38517	276639	WAEN BRYN GWENITH ENCLOSURE I	SH74766765	Sheepfold	Post Medieval
38518	276654	ROWLYN UCHAF SHEEPFOLD IV	SH74526807	Sheepfold	Post Medieval
38519	276656	WAEN BRYN GWENITH SHEEPFOLD VIII	SH74136746	Sheepfold	Post Medieval
38521	276702	LLYN DULYN SHEEPFOLD II	SH69956634	Sheepfold	Post Medieval
38522	276710	FOEL GRACH MOUNTAIN RESCUE HUT	SH68916594	Mountain rescue hut	Post Medieval
38523	276711	CWM EIGIAU SHEEPFOLD VI	SH69686387	Sheepfold	Post Medieval
38524	276713	MOEL EILIO SHEEPFOLD IV	SH73836465	Sheepfold	Post Medieval
38526	276726	SIGLIN SHEEPFOLD III	SH74016431	Sheepfold	Post Medieval
38528	276733	HAFOD RHIW SHEEPFOLD	SH72456463	Sheepfold	Post Medieval
38529	276736	HAFOD RHIW STRUCTURE	SH72386437	Sheepfold?	Post Medieval
38530	276754	CEDRYN SHEEPFOLD IV	SH72196374	Sheepfold	Post Medieval
38531	276755	CEDRYN STRUCTURE	SH72226370	Sheepfold?	Unknown
38532	276767	EIGIAU SHEEPFOLD VI	SH71196361	Sheepfold	Post Medieval
38533	276768	EIGIAU SHEEPFOLD I	SH71206371	Sheepfold	Post Medieval
38534	276769	EIGIAU SHEEPFOLD II	SH71216370	Sheepfold	Post Medieval
38535	276770	EIGIAU SHEEPFOLD III	SH71186367	Sheepfold	Post Medieval
38536	276771	EIGIAU SHEEPFOLD IV	SH71196366	Sheepfold	Post Medieval
38537	276772	EIGIAU SHEEPFOLD V	SH71106363	Sheepfold	Post Medieval
38538	276776	CWM EIGIAU SHEEPFOLD VII	SH70736320	Sheepfold	Post Medieval
38540	276840	CEDRYN ENCLOSURE I	SH71826384	Sheepfold?	Post Medieval
38542	276862	AFON DDU SHEEPFOLD - MODERN,	SH74356400	Sheepfold	Post Medieval
38543	276865	BRWYNOG UCHAF SHEEPFOLD I	SH74476391	Sheepfold	Post Medieval
38544	276866	CRIBAU SHEEPFOLDS	SH73386375	Sheepfold	Post Medieval

PRN	NPRN	Site Name	NGR	Type	Period
38546	276868	TYDDYN-DU SHEEPFOLD	SH75776517	Sheepfold	Post Medieval
38549	278509	FFRIDD NEWYDD, SHEEP FOLD	SH69437298	Sheepfold	Post Medieval
38550	278514	GARREG FAWR, SHELTER II	SH69017320	Shelter	Post Medieval
38551	278519	AFON DDU, SHEEP FOLD II	SH70927255	Sheepfold; sheepwash	Post Medieval
38552	278520	FOEL LWYD, SHEEP SHELTER I	SH71217288	Sheep shelter	Post Medieval
38553	278521	FOEL LWYD, SHEEP SHELTER II	SH71617297	Sheep shelter	Post Medieval
38554	278533	GARREG FAWR, SHEEP SHELTER	SH68707278	Sheep shelter	Post Medieval
38555	278536	CRAIG HAFODWEN, SHEEP FOLD I	SH73097557	Sheepfold	Post Medieval
38556	278537	CRAIG HAFODWEN, SHEEP FOLD II	SH72927553	Sheepfold	Post Medieval
38557	278538	CRAIG HAFODWEN, SHEEP FOLD II	SH72917536	Sheepfold	Post Medieval
38558	278553	YR ORSEDD, SHEEP SHELTER III	SH69187194	Sheepfold	Post Medieval
38559	278554	YR ORSEDD, SHEEP SHELTER IV	SH69107181	Sheepfold	Post Medieval
38560	278557	CERRIG GWYNION, SHEEP SHELTER I	SH72197349	Sheep shelter	Post Medieval
38561	278558	CERRIG GWYNION, SHEEP FOLD I	SH72217343	Sheepfold	Post Medieval
38562	278559	CERRIG GWYNION, SHEEP SHELTER II	SH72297390	Sheep shelter	Post Medieval
38563	278561	CERRIG GWYNION, SHEEP FOLD II	SH72467427	Sheepfold	Post Medieval
38564	278563	AFON GYRACH, SHEEP FOLD II	SH72647363	Sheepfold	Post-Medieval
38565	278564	AFON GYRACH, SHELTER	SH72637359	Shelter	Post Medieval
38566	278565	AFON GYRACH, sheepfold III	SH72607337	Sheepfold	Post-Medieval
38567	278566	AFON GYRACH, SHEEP FOLD	SH72637332	Sheepfold	Post-Medieval
38568	278567	FOEL LWYD, SHEEP SHELTER III	SH72087314	Sheepfold	Post Medieval
38569	278569	TAL-Y-FAN, SHELTER I	SH72847360	Shelter	Post Medieval
38570	278571	TAL-Y-FAN, SHEEP SHELTER	SH72897318	Sheepfold	Post Medieval
38571	278572	TAL-Y-FAN, SHEEP FOLD I	SH73087310	Sheepwash?	Post Medieval
38572	278573	TAL-Y-FAN, SHELTER II	SH73017324	Shelter	Post Medieval
38573	278574	CERRIG GWYNION, shelter I	SH72897346	Shelter	Medieval?
38574	278575	CERRIG GWYNION, SHEEP FOLD III	SH72927395	Sheepfold	Post Medieval
38575	278576	CERRIG GWYNION, SHEEP FOLD IV	SH73057428	Sheepfold	Post Medieval
38576	278577	CERRIG GWYNION, SHEEP FOLD V	SH72987425	Sheepfold	Post Medieval
38577	278581	CERRIG GWYNION, HUT	SH73247406	Shepherds HUT?	Medieval
38578	278583	CERRIG GWYNION, SHEEP FOLD VI	SH73227411	Sheepfold	Post Medieval
38579	278584	CEFN MAEN AMOR, SHELTER I	SH73407386	Shelter	Post Medieval
38580	278585	Cefn Maen Amor, sheepfold I	SH73507354	Sheepfold	Post Medieval
38581	278586	Cefn Maen Amor, sheepfold II	SH73807346	Sheepfold	Post Medieval
38582	278587	Cefn Maen Amor, sheep shelter I	SH73907409	Sheep shelter	Post Medieval
38583	278588	Cefn Maen Amor, Sheepfold III	SH73827406	Sheepfold	Post Medieval
38584	278590	CEFN MAEN AMOR, SHELTER II	SH73647391	Shelter	Post Medieval
38585	278591	MAEN CRWN, SHEEP FOLD	SH73477457	Sheepfold; sheepwash	Post Medieval
38586	278592	MAEN CRWN, SHEEP SHELTER I	SH73677466	Sheep shelter	Post Medieval
38587	278593	MAEN CRWN, SHEEP SHELTER II	SH73777471	Sheep shelter	Post Medieval
38588	278596	TYDDYN-GRASOD, SHEEP SHELTER	SH74457484	Sheep shelter	Post Medieval

PRN	NPRN	Site Name	NGR	Type	Period
38589	278617	CEFN MAEN AMOR, SHEEP FOLD IV	SH74137392	Sheepfold	Post Medieval
38590	278618	CEFN MAEN AMOR, SHEEP SHELTER II	SH74097391	Sheep shelter	Post Medieval
38591	278627	FFRIDDLYS, SHEEP FOLD	SH73887315	Sheepfold	Post Medieval
38592	278629	FFRIDDLYS, SHEEP SHELTER	SH74106964	Sheep shelter	Post Medieval
38593	278641	TAL-Y-FAN, SHEEP FOLD II	SH73367205	Sheepfold	Post Medieval
38594	278645	Y DDEUFAEN, SHEEP SHELTER I	SH71437167	Sheep shelter	Post Medieval
38595	278646	AFON TAFOLOG, SHEEP FOLD I	SH72437085	Sheepwash	Post Medieval
38596	278648	PEN-Y-PARC, SHEEP FOLD I	SH73107062	Sheepfold	Post Medieval
38597	278650	PEN-Y-PARC, SHEEP FOLD II	SH73367096	Sheepfold	Post Medieval
38598	278656	PEN-Y-PARC, SHEEP SHELTER	SH72757131	Sheep shelter	Post Medieval
38599	278657	Y DDEUFAEN, SHEEP SHELTER II	SH71167169	Sheep shelter	Post Medieval
38600	278658	BUARTH CWM-ITHEL, SHEEP FOLD I	SH71197120	Sheepfold	Post Medieval
38601	278659	BUARTH CUM-ITHEL, SHEEP FOLD II	SH71047120	Sheepfold	Post Medieval
38602	278660	AFON TAFOLOG, STOCK ENCLOSURE	SH71927064	Sheepfold	Post Medieval
38603	278661	AFON TAFOLOG, SHEEP FOLD II	SH71937068	Sheepfold	Post Medieval
38604	278662	AFON TAFOLOG, SHEEP SHELTER	SH71987071	Sheep shelter	Post Medieval
38606	278664	AFON TAFOLOG, SHEEP FOLD II	SH71937040	Sheepfold	Post Medieval
38607	278665	AFON TAFOLOG, SHEEP FOLD IV	SH72797039	Sheepfold; sheepwash	Post Medieval
38608	278669	PEN-Y-PARC, SHEEP FOLD III	SH73567072	Sheepfold	Post Medieval
38609	278671	AFON TAFOLOG, SHEEP FOLD V	SH72717073	Sheepfold	Post Medieval
38610	278672	AFON TAFOLOG, SHEEP FOLD VI	SH71937084	Sheepfold	Post Medieval
38611	278676	PENYGADAIR, SHEEP FOLD	SH72756982	Sheepfold	Post Medieval
38612	278677	PEN-Y-CASTELL, STOCK ENCLOSURE	SH72386968	Sheepfold	Post Medieval
38613	278680	FOEL LWYD, SHEEP FOLD II	SH71616904	Sheepfold	Post Medieval
38615	279021	AFON DDU, SHEEP SHELTER	SH71406795	Sheep shelter	Post Medieval
38616	279022	AFON DDU, SHEEP FOLD I	SH71726815	Sheepfold	Post Medieval
38618	279025	AFON DDU, STOCK ENCLOSURE	SH71706797	Sheepfold	Modern
38619	279026	AFON DDU, SHEEP FOLD II	SH71806803	Sheepfold; sheepwash	Post Medieval
38620	279027	AFON DDU, SHEEP FOLD III	SH72266766	Sheepfold	Post Medieval
38621	279030	CEFN COCH, SHEEP FOLD I	SH72426801	Sheepfold	Post Medieval
38623	279038	FOEL-FRAS, SHELTER I	SH69816818	Shelter	Post Medieval
38625	279040	FOEL-FRAS, SHEEP FOLD I	SH70486805	Sheepfold	Post Medieval
38626	279041	FOEL-FRAS, SHEEP FOLD II	SH70256785	Sheepfold	Post Medieval
38627	279042	FOEL-FRAS, SHELTER II	SH70426789	Shelter	Post Medieval
38628	279044	AFON DDU, SHEEP FOLD IV	SH71366850	Sheepfold	Post Medieval
38629	279048	TAN-Y-BWLCH, SHEEP FOLD I	SH73476850	Sheepfold	Post Medieval
38630	279050	TAN-Y-BWLCH, SHELTER	SH73536834	Shelter	Post Medieval
38631	279051	HAFODYGORS-WEN, SHEEP SHELTER	SH73256797	Shelter	Post Medieval
38633	279055	BWLCH-Y-GAER, SHEEP SHELTER	SH74136857	Sheep shelter	Post Medieval
38634	279058	CRAIG CEFN COCH, STOCK	SH72786844	Sheepfold	Post Medieval

PRN	NPRN	Site Name	NGR	Type	Period
		ENCLOSURE			
38635	279065	BWLCH-Y-GAER, SHEEP FOLD I	SH74206894	Sheepfold	Post Medieval
38636	279077	ROWLYN UCHAF, SHEEP FOLD I	SH74436815	Sheepfold	Post Medieval
38637	279080	ROWLYN UCHAF, SHEEP FOLD II	SH74796831	Sheepfold	Post Medieval
38638	279081	BWLCH-Y-GAER, SHEEP FOLD II	SH74316931	Sheepfold	Post Medieval
38639	279083	HAFODYGORS-WEN, SHEEP FOLD I	SH73946826	Sheepfold	Post Medieval
38640	279088	HAFODYGORS-WEN, STOCK ENCLOSURE I	SH73606770	Sheepfold;ENCLOSURE	Post Medieval
38641	279092	HAFODYGORS-WEN, STOCK ENCLOSURE II	SH73866790	Sheepfold?	Medieval
38642	279096	HAFODYGORS-WEN, SHEEP FOLD II	SH73496794	Sheepfold	Post Medieval
38643	279097	HAFODYGORS-WEN, STOCK ENCLOSURE III	SH73446783	Sheepfold	Post Medieval
38644	279100	CRAIG CEFN COCH, SHEEP FOLD I	SH72876860	Sheepfold	Post Medieval
38645	279104	CEFN COCH, SHEEP SHELTER	SH72106823	Sheep shelter	Post Medieval
38646	279105	CEFN COCH, SHEEP FOLD II	SH72086812	Sheepfold	Post Medieval
38647	279106	CEFN COCH, SHELTER I	SH71986841	Shelter	Post Medieval
38648	279107	CEFN COCH, SHELTER II	SH72186859	Shelter	Post Medieval
38649	279108	PEN Y CASTELL, SHEEP FOLD I	SH72776941	Sheepfold	Post Medieval
38650	279112	PENYGADAIR, SHEEP SHELTER I	SH74186948	Sheep shelter	Post Medieval
38651	279117	PENYGADAIR, SHEEP FOLD	SH73786976	Sheepfold	Post Medieval
38652	279120	CRAIG CEFN COCH, SHEEP FOLD II	SH72866878	Sheepfold	Post Medieval
38653	279121	CRAIG CEFN COCH, SHEEP FOLD III	SH72846876	Sheepfold	Post Medieval
38654	279125	CRAIG CEFN COCH, SHELTER	SH72556867	Shelter	Post Medieval
38655	279126	CRAIG CEFN COCH, SHEEP FOLD IV	SH72596876	Sheepfold	Post Medieval
38656	279127	PEN Y CASTELL, SHEEP FOLD II	SH72796915	Sheepfold	Post Medieval
38657	279128	PEN Y CASTELL, SHEEP FOLD III	SH72996938	Sheepfold	Post Medieval
38658	279131	CRAIG CEFN COCH, SHEEP SHELTER	SH72966910	Sheep shelter	Post Medieval
38659	279132	PENYGADAIR, sheepfold I	SH73636941	Sheepfold	Post-Medieval
38660	279133	PENYGADAIR, shepherd's shelter	SH73656939	Shelter	Medieval
38661	279134	PENYGADAIR, sheepfold II	SH73676936	Sheepfold	Post Medieval
38662	279139	PENYGADAIR, SHEEP FOLD I	SH73646920	Sheepfold	Post Medieval
38663	279140	PENYGADAIR, SHEEP SHELTER II	SH73656924	Sheep shelter	Post Medieval
38664	279142	PENYGADAIR, SHEEP FOLD II	SH73616908	Sheepfold	Post Medieval
38665	279147	FFRITH-Y-BONT, SHEEP FOLD I	SH72886819	Sheepfold	Post Medieval
38666	279148	FFRITH-Y-BONT, SHEEP FOLD II	SH72736813	Sheepfold	Post Medieval
38668	279155	PENYGADAIR, SHEEP SHELTER III	SH73716990	Sheep shelter	Post Medieval
38669	279156	PENYGADAIR, SHEEP FOLD III	SH73766996	Sheepfold	Post Medieval
38670	279157	PENYGADAIR, SHEEP FOLD IV	SH73296952	Sheepfold	Post Medieval
38671	279160	PEN Y CASTELL, SHEEP FOLD IV	SH72976973	Sheepfold	Post Medieval
38672	279162	TAN-Y-BWLCH, SHEEP FOLD II	SH73386883	Sheepfold	Post Medieval
38673	279166	TAN-Y-BWLCH, STOCK ENCLOSURE	SH73616882	Sheepfold?	Post Medieval
38674	279169	ONEN-EBRYD, SHEEP FOLD	SH75346862	Sheepfold	Post Medieval

PRN	NPRN	Site Name	NGR	Type	Period
38675	284503	DYFFRYN MYMBYR, SHEEP SHELTER I	SH70225741	Sheep shelter	Post Medieval
38676	284508	DYFFRYN MYMBYR, SHEEPFOLD VII	SH68375676	Sheepfold	Unknown
38678	284523	DYFFRYN MYMBYR, SHEEPFOLD I	SH70055784	Sheepfold	Post Medieval
38679	284525	DYFFRYN MYMBYR, SHEEPFOLD II	SH70155794	Sheepfold	Post Medieval
38680	284532	DYFFRYN MYMBYR, HUT III	SH69325732	Shepherds HUT?	Medieval
38681	284533	DYFFRYN MYMBYR, SHEEPFOLD III	SH69135711	Sheepfold	Post Medieval
38683	284546	DYFFRYN MYMBYR, HUT V	SH70275775	Shepherds HUT?	Medieval
38684	284556	DYFFRYN MYMBYR, SHEEPFOLD IV	SH69185729	Sheepfold	Post Medieval
38685	284557	DYFFRYN MYMBYR, SHEEPFOLD V	SH68965699	Sheepfold	Post Medieval
38686	284558	DYFFRYN MYMBYR, SHEEP SHELTER II	SH69065699	Sheep shelter	Post Medieval
38687	284568	DYFFRYN MYMBYR, SHEEPFOLD XIV	SH67485646	Sheepfold	Post Medieval
38688	284576	DYFFRYN MYMBYR, SHEEP SHELTER III	SH68785686	Sheep shelter	Post Medieval
38689	284591	DYFFRYN MYMBYR, SHEEPFOLD VI	SH68495704	Sheepfold	Post Medieval
38690	284593	DYFFRYN MYMBYR, SHEEPFOLD VII	SH68455723	Sheepfold	Post Medieval
38691	284598	DYFFRYN MYMBYR, SHEEPFOLD VIII	SH68045700	Sheepfold	Post Medieval
38692	284603	DYFFRYN MYMBYR, SHEEPFOLD X	SH67615653	Sheepfold	Post Medieval
38693	284604	DYFFRYN MYMBYR, SHEEP SHELTER IV	SH67915657	Sheep shelter	Post Medieval
38694	284605	DYFFRYN MYMBYR, SHEEPFOLD XI	SH67975654	Sheepfold	Post Medieval
38695	284612	DYFFRYN MYMBYR, SHEEPFOLD XII	SH67205665	Sheepfold	Unknown
38696	284614	DYFFRYN MYMBYR, SHEEPFOLD XIII	SH67855684	Sheepfold	Post Medieval
38697	284616	DYFFRYN MYMBYR, SHEEPFOLD XXII	SH68555756	Sheepfold	Post Medieval
38698	284622	DYFFRYN MYMBYR, SHEEPFOLD XXI	SH68415754	Sheepfold	Post Medieval
38699	284625	DYFFRYN MYMBYR, SHEEPFOLD XV	SH67165643	Sheepfold	Post Medieval
38700	284626	DYFFRYN MYMBYR, SHEEPFOLD XXIX	SH65805672	Sheepfold	Post Medieval
38701	284630	DYFFRYN MYMBYR, SHEEPFOLD XVI	SH67145662	Sheepfold	Post Medieval
38702	284633	DYFFRYN MYMBYR, SHEEPFOLD XXIII	SH66835669	Sheepfold	Post Medieval
38703	284645	DYFFRYN MYMBYR, PEN I	SH69105676	Sheep pen	Post Medieval
38704	284650	DYFFRYN MYMBYR, SHEEP PENS III	SH65965608	Sheep pen	Post Medieval
38705	284651	DYFFRYN MYMBYR, SHEEPFOLD XVII	SH65865629	Sheepfold	Post Medieval

PRN	NPRN	Site Name	NGR	Type	Period
38706	284652	DYFFRYN MYMBYR, PEN II	SH65845629	Sheep pen	Unknown
38707	284657	DYFFRYN MYMBYR, SHEEP SHELTER V	SH64595616	Sheep shelter	Post Medieval
38708	284659	DYFFRYN MYMBYR, SHEEPFOLD XXVIII	SH64435659	Sheepfold	Post Medieval
38709	284660	DYFFRYN MYMBYR, SHEPHERDS HUT	SH64535656	Shepherds hut	Post Medieval
38710	284661	DYFFRYN MYMBYR, SHEEPFOLD XIX	SH64805690	Sheepfold	Post Medieval
38711	284667	DYFFRYN MYMBYR, SHEEPFOLD XX	SH67505611	Sheepfold	Post Medieval
38712	284669	DYFFRYN MYMBYR, WALL XXXXVI	SH68105617	Sheepwash?	Post Medieval
38713	284672	DYFFRYN MYMBYR, SHEEP SHELTER VI	SH68575648	Sheep shelter	Post Medieval
38714	284679	DYFFRYN MYMBYR, SHEEP SHELTER VII	SH68485648	Sheep shelter	Modern
38715	284680	DYFFRYN MYMBYR, SHEEP PEN IV	SH68395652	Sheep pen	Post Medieval
38716	284682	DYFFRYN MYMBYR, SHEEPFOLD XXVI	SH67975638	Sheepfold	Post Medieval
38717	284683	DYFFRYN MYMBYR, SHEEPFOLD XXIV	SH67595638	Sheepfold	Post Medieval
38718	284684	DYFFRYN MYMBYR, SHEEPFOLD XXVII	SH65775670	Sheepfold	Post Medieval
38719	284685	DYFFRYN MYMBYR, SHEEPFOLD XXVIII	SH65805668	Sheepfold	Post Medieval
38720	284686	DYFFRYN MYMBYR, SHEEPFOLD XXX	SH65845667	Sheepfold	Post Medieval
38721	284689	DYFFRYN MYMBYR, SHEEPFOLD IX	SH68125736	Sheepfold	Post Medieval
38722	284693	DYFFRYN MYMBYR, SHEEP SHELTER VII	SH68685782	Sheep shelter	Post Medieval
38723	284703	DYFFRYN MYMBYR, SHEEPFOLD XXV	SH67275786	Sheepfold	Post Medieval
38724	286521	HUT, CWM PANDY	SH64850203	Shepherds HUT?	Unknown
38725	286524	SHEPHERDS HUT, TREFRION	SH64270290	Shepherds hut	Post Medieval
38726	286526	SHEEP FOLD, CWM PANDY	SH64010260	Sheepfold	Post Medieval
38727	286532	SHEEP FOLD, CWM PANDY	SH64500197	Sheepfold	Post Medieval
38728	286533	SHEEP FOLD, DOLAU-GWYN	SH65160246	Sheepfold	Post Medieval
38729	286535	SHEEP FOLD, CWM PANDY	SH64760191	Sheepfold	Post Medieval
38730	286537	HAFOD, CWM PANDY	SH64260187	Hafod	Unknown
38731	286544	SHEEP FOLD, NANT Y BALA	SH63880116	Sheepfold	Post Medieval?
38732	286545	SHEEP FOLD, NANT BRAICH-Y-RHIW N SLOPES	SH63860096	Sheepfold	Post Medieval?
38733	286558	SHEEP FOLD, NANT BRAICH-Y-RHIW N SLOPES	SH64600103	Sheepfold	Post Medieval
38734	286559	SHEEP FOLD, NANT BRAICH-Y-RHIW N SLOPES	SH64210065	Sheepfold	Post Medieval
38735	286560	HAFOD, NANT BRAICH-Y-RHIW N SLOPES	SH64610111	Hafod	Unknown
38736	286561	SHEEP FOLD, NANT Y BALA	SH63520124	Sheepfold	Post Medieval
38737	286562	SHEEP FOLD, NANT BRAICH-Y-RHIW N SLOPES	SH64260090	Sheepfold	Post Medieval?

PRN	NPRN	Site Name	NGR	Type	Period
38739	286570	SHEEP DIP, CWM PANDY	SH64590197	Sheepwash	Post Medieval
38740	286574	SHEEP DIP, NANT SYCHNANT	SH66670390	Sheepwash	Post Medieval
38742	286577	SHEEP FOLD, NANT DOL-GOCH	SH66520341	Sheepfold	Post Medieval
38744	286579	SHEEP FOLD, NANT DOL-GOCH	SH66360379	Sheepfold	Post Medieval
38745	286581	HAFOD, TAL-Y-FAN	SH66040422	Hafod	Post Medieval
38746	286582	SHEEP FOLD, NANT SYCHNANT	SH67450446	Sheepfold	Post Medieval
38747	286590	SHEEP FOLD, MYNYDD PENTRE	SH66580531	Sheepfold	Post Medieval
38748	286592	HUT, MYNYDD TAN-Y-COED	SH66120519	Shepherds HUT?	Unknown
38749	286595	HAFOD, NANT DOL-GOCH	SH66640339	Hafod	Post Medieval
38750	286596	SHEEP FOLD, MYNYDD RHYD-GALED	SH70700370	Sheepfold	Post Medieval
38751	286597	SHEEP FOLD, MYNYDD CEFN-CAER	SH70070290	Sheepfold	Post Medieval
38752	286598	SHEEP FOLD, PANT GWYN	SH69760352	Sheepfold	Post Medieval
38753	286599	SHEEP FOLD, FFRIDD ESGAIRWEDDAN	SH68600267	Sheepfold	Post Medieval
38754	286602	SHEEP FOLD, TARREN CWM-FFERNOL N SLOPES	SH66470333	Sheepfold	Post Medieval
38755	286603	SHEEP FOLD, NANT SYCHNANT	SH66380382	Sheepfold	Post Medieval?
38756	286604	SHEEP FOLD, MYNYDD TY-MAWR	SH66350401	Sheepfold	Post Medieval
38757	286605	SHEEP FOLD, NANT SYCHNANT	SH66730392	Sheepfold	Post Medieval
38758	286606	SHEEP FOLD, NANT SYCHNANT	SH66870386	Sheepfold	Post Medieval
38759	286608	SHEEP FOLD, NANT DOL-GOCH	SH65990397	Sheepfold	Post Medieval
38760	286609	SHEEP FOLD, NANT DOL-GOCH	SH66000406	Sheepfold	Post Medieval
38761	286611	SHEEP FOLD, MYNYDD PENTRE	SH66670533	Sheepfold	Post Medieval
38762	286612	SHEEP FOLD, MYNYDD TAN-Y-COED	SH66540532	Sheepfold	Post Medieval
38763	286615	SHEEP FOLD, TREFRION	SH63590279	Sheepfold	Post Medieval
38764	286616	HAFOD, NANT DOL-GOCH	SH65440386	Hafod	Post Medieval?
38765	286619	SHEEP FOLD, CWM-Y-GOF	SH68160195	Sheepfold	Post Medieval
38766	286620	SHEEP SHELTER, FFRIDD ESGAIRWEDDAN	SH68510275	Sheep shelter	Post Medieval
38767	286623	SHEEP FOLD, BRAICH DDU	SH67630133	Sheepfold	Post Medieval
38768	286625	SHEEP FOLD, NEAR CWM FFERNOL	SH66820049	Sheepfold	Post Medieval
38769	286628	SHEEP FOLD, ALLT GWYDDGWION S SLOPES	SH65230057	Sheepfold	Post Medieval
38770	286630	SHEEP FOLD, NANT BRAICH-Y-RHIW N SLOPES	SH64630071	Sheepfold	Post Medieval
38771	286631	SHEEP FOLD, NANT BRAICH-Y-RHIW N SLOPES	SH64600073	Sheepfold	Post Medieval
38772	286632	SHEEP FOLD, NANT BRAICH-Y-RHIW N SLOPES	SH64490071	Sheepfold	Post Medieval
38773	286633	SHEEP FOLD, NANT BRAICH-Y-RHIW N SLOPES	SH64630056	Sheepfold	Post Medieval
38774	286635	HAFOD, ALLT GWYDDGWION S SLOPES	SH65180054	Hafod	Unknown
38775	286638	HAFOD, BRAICH DDU	SH67280113	Hafod	Post Medieval
38776	286647	SHEEP FOLD, CYNFAL-FAWR	SH67970066	Sheepfold	Post Medieval



PRN	NPRN	Site Name	NGR	Type	Period
38777	286685	SHEEPFOLD, N OF DYSYRNANT	SH65170037	Sheepfold	Post Medieval
38778	287001	HAFOD RUFFYDD SHEEP SHELTER	SH52015725	Sheep shelter	Post Medieval
38779	287003	MOEL SMYTHO SHEEP SHELTER I	SH52365774	Sheep shelter	Post Medieval
38780	287004	MOEL SMYTHO SHEEP SHELTER II	SH52435782	Sheep shelter	Post Medieval
38781	287005	MOEL SMYTHO SHEEP FOLD I	SH52435791	Sheepfold	Post Medieval
38782	287006	MOEL SMYTHO SHELTER	SH52015794	Shelter	Post Medieval
38783	287007	MOEL SMYTHO SHEEP SHELTER III	SH51995761	Sheep shelter	Post Medieval
38784	287008	MOEL SMYTHO SHEEP FOLD II	SH52165766	Sheepfold	Post Medieval
38785	287009	MOEL SMYTHO SHEEP SHELTER IV	SH51895753	Sheep shelter	Post Medieval
38786	287010	MOEL SMYTHO SHEEP SHELTER V	SH51885757	Sheep shelter	Post Medieval
38787	287011	MOEL SMYTHO SHEEP FOLD III	SH52045741	Sheepfold	Post Medieval
38788	287012	EAST OF TAN Y GAER SHEEP FOLD	SH52315705	Sheepfold	Post Medieval
38789	287018	NORTH EAST OF ALEXANDRA QUARRY SHEEP SHELTER	SH52255668	Sheep shelter	Post Medieval
38790	287036	SOUTH WEST OF LLYN FFYNHONNAU SHEEP FOLD	SH52315510	SHEEPFOLD; sheepwash	Post Medieval
38791	287041	NORTH OF LLYN FFYNHONNAU SHEEP FOLD	SH52485520	SHEEPFOLD; sheepwash	Post Medieval
38792	287044	NORTH EAST OF LLYN FFYNHONNAU SHEEP FOLD I	SH52685556	Sheepfold	Post Medieval
38793	287045	NORTH EAST OF LLYN FFYNHONNAU SHEEP FOLD II	SH52885576	Sheepfold	Post Medieval
38794	287047	CWM DU SHEEP SHELTER	SH53765561	Sheep shelter	Post Medieval
38795	287048	CWM DU SHEEP FOLD I	SH53535528	Sheepfold	Post Medieval
38796	287049	CWM DU SHEEP FOLD II	SH53535536	Sheepfold	Post Medieval
38797	287054	CRAIG CWM DU SHEEP SHELTER I	SH53235506	Sheep shelter	Post Medieval
38798	287055	CRAIG CWM DU SHEEP SHELTER II	SH52965497	Sheep shelter	Post Medieval
38799	287056	CRAIG CWM DU SHEEP SHELTER III	SH52895524	Sheep shelter	Post Medieval
38800	287058	BRYN CASTELL SHEEP SHELTER	SH52625516	Sheep shelter	Post Medieval
38801	287059	EAST OF LLYN FFYNHONNAU SHEEP SHELTER	SH52535502	Sheep shelter	Post Medieval?
38802	287062	NORTH EAST OF LLYN FFYNHONNAU SHELTER	SH52615520	Shelter	Post Medieval
38803	287068	MYNYDD TAL-Y-MIGNEDD ENCLOSURE	SH53285204	Sheepfold?	Post-Medieval?
38804	287073	CWMYFFYFFYNNON SHEEP FOLD	SH53635200	Sheepfold	Post Medieval
38805	287075	SOUTH OF LLYN FFYNHONNAU SHEEP FOLD I	SH52395495	Sheepfold	Post Medieval
38806	287076	SOUTH OF LLYN FFYNHONNAU SHEEP FOLD II	SH52435498	Sheepfold	Post Medieval
38807	287077	SOUTH OF LLYN FFYNHONNAU SHEEP FOLD III	SH52465501	SHEEP shelter	Post Medieval
38808	287084	SOUTH OF BRYN CASTELL SHELTER	SH52815455	Shelter	Post Medieval
38809	287086	SOUTH OF CASTELL CAERONWY SHELTER	SH52335463	SHELTER wall	Post Medieval
38810	287091	SOUTH WEST OF CRAIG Y BERA SHEEP FOLD I	SH53305423	Sheepfold	Post Medieval
38811	287095	EAST OF AFON CRAIG-LAS SHEEP	SH52635232	Sheepfold	Post Medieval

PRN	NPRN	Site Name	NGR	Type	Period
		FOLD I			
38812	287097	EAST OF AFON CRAIG-LAS SHEEP FOLD II	SH53135112	Sheepfold	Post Medieval
38813	287099	EAST OF AFON CRAIG-LAS SHEEP SHELTER	SH52505102	Sheep shelter	Post Medieval
38814	287103	SOUTH EAST OF TAL-Y-MIGNEDD-UCHAF SHEEP FOLD I	SH53655244	Sheepfold	Post Medieval
38815	287106	CRAIG TRUM Y DDYSGL SHEEP FOLD	SH54345217	Sheepwash	Post Medieval
38816	287107	CRAIG TRUM Y DDYSGL SHEEP SHELTER	SH54645190	Shelter wall	Post Medieval
38818	287109	CLOGWYN MARCHNAD SHELTER	SH54815213	Shelter	Post Medieval
38819	287110	NORTH WEST OF CLOGWYN MARCHNAD SHEEP FOLD	SH54765245	Sheepfold	Post Medieval
38820	287111	WEST OF AFON TAL-Y-MIGNEDD SHEEP SHELTER I	SH54535252	Sheep shelter	Post Medieval
38821	287112	WEST OF AFON TAL-Y-MIGNEDD SHEEP SHELTER II	SH54485258	Sheep shelter	Post Medieval
38822	287114	EAST OF TAL-Y-MIGNEDD-UCHAF SHEEP SHELTER I	SH54045287	Sheep shelter	Post Medieval
38823	287115	EAST OF TAL-Y-MIGNEDD-UCHAF SHEEP FOLD	SH54105285	Sheepfold	Post Medieval
38824	287116	EAST OF TAL-Y-MIGNEDD-UCHAF SHEEP SHELTER II	SH54085283	Sheep shelter	Post Medieval
38825	287119	SOUTH EAST OF TAL-Y-MIGNEDD-UCHAF SHEEP FOLD II	SH54145281	Sheepfold	Post Medieval
38826	287123	NORTH OF AFON TAL-Y-MIGNEDD SHEEP SHELTER	SH54465281	Sheep shelter	Post Medieval
38828	287133	LLYN Y DYWARCHEN SHEEP SHELTER	SH56395343	Sheep shelter	Post Medieval
38829	287134	NORTH OF LLWYN-Y-FORWYN SHEEP FOLD	SH56235379	Sheepfold	Post Medieval
38830	287135	LLWYN-Y-FORWYN SHEEP FOLD I	SH56185374	Sheepfold	Post Medieval
38832	287137	LLWYN-Y-FORWYN SHEEP FOLD II	SH56205366	Sheepfold	Post Medieval
38833	287140	SOUTH OF LLWYN-Y-FORWYN SHEEP FOLD	SH56225346	Sheepfold	Post Medieval
38835	287145	NORTH EAST OF FOEL RUDD SHEEP FOLD I	SH55155465	Sheepfold	Post Medieval
38836	287146	NORTH EAST OF FOEL RUDD SHEEP FOLD II	SH55045475	Sheepfold	Post Medieval
38837	287147	NORTH EAST OF FOEL RUDD SHEEP SHELTER I	SH55065499	Sheep shelter	Post Medieval
38838	287148	NORTH EAST OF FOEL RUDD SHEEP SHELTER II	SH55045501	Sheep shelter	Post Medieval
38839	287150	NORTH OF FOEL RUDD SHEEP SHELTER	SH54935506	Sheep shelter	Post Medieval
38840	287152	CWM PLANWYDD SHEEP SHELTER I	SH54795495	Sheep shelter	Post Medieval
38841	287153	CWM PLANWYDD SHEEP FOLD I	SH54785490	Sheepfold	Post Medieval
38842	287154	CWM PLANWYDD STOCK ENCLOSURE	SH54515455	Sheepfold?	Post Medieval
38843	287155	CWM PLANWYDD SHEEP FOLD II	SH54505451	Sheepfold	Post Medieval
38844	287156	CWM PLANWYDD SHEEP SHELTER II	SH54685462	Sheep shelter	Post Medieval

PRN	NPRN	Site Name	NGR	Type	Period
38845	287157	CWM PLANWYDD SHEEP SHELTER III	SH54815476	Sheep shelter	Post Medieval
38846	287160	CLOGWYNYGARREG SHEEP FOLD I	SH55675390	Sheepfold	Post Medieval
38847	287162	NORTH WEST OF LLYN Y DYWARCHEN SHEEP FOLD	SH55805356	Sheepfold	Post Medieval
38848	287167	CLOGWYNYGARREG SHEEP FOLD II	SH55665363	Sheepfold	Post Medieval
38849	287172	WEST OF BRYN GWYN SHEEP SHELTER	SH55535358	Sheep shelter	Post Medieval
38850	287174	WEST OF CLOGWYNYGARREG SHEEP FOLD I	SH55445361	Sheepfold	Post Medieval
38851	287175	EAST OF DRWS-Y-COED-ISAF SHEEP FOLD	SH55475370	Sheepfold	Post Medieval
38852	287177	WEST OF CLOGWYNYGARREG SHEEP FOLD II	SH55485376	Sheepfold	Modern
38853	287178	WEST OF CLOGWYNYGARREG SHEEP FOLD III	SH55525379	Sheepfold	Post Medieval
38854	287183	SOUTH OF SENTRIES' RIDGE SHEEP FOLD	SH54605389	Sheepfold	Post Medieval
38855	287185	BWLCHGYLFIN SHELTER	SH55415340	Shelter	Post Medieval
38856	287187	BWLCHGYLFIN SHEEP SHELTER I	SH55215335	Sheep shelter	Post Medieval
38857	287189	NORTH OF Y GARN SHEEP SHELTER I	SH55095299	Shelter wall	Post Medieval
38858	287190	NORTH OF Y GARN SHEEP SHELTER II	SH55145299	Shelter wall	Post Medieval
38859	287191	SOUTH OF LLYN Y DYWARCHEN SHEEP FOLD	SH55775305	Sheepfold	Post Medieval
38860	287193	BWLCHGYLFIN SHEEP SHELTER II	SH55515332	Sheep shelter	Post Medieval
38861	287198	CERIG HEUON SHEEP FOLD	SH56075184	Sheepwash	Post Medieval
38862	287207	Y GADER ENCLOSURE II	SH56365157	Sheepfold?	Post Medieval
38863	287211	SOUTH OF LLYN Y GADER ENCLOSURE	SH56765180	Sheepfold?	Post Medieval
38864	287226	SOUTH OF FRIDD SHEEP FOLD I	SH51145230	Sheepfold	Post Medieval
38865	287230	SOUTH OF FRIDD SHEEP SHELTER	SH51305174	Sheep shelter	Post Medieval
38866	287233	WEST OF LLYNNAU CWM SILYN SHEEP FOLD I	SH51135082	Sheepfold	Post Medieval
38867	287238	WEST OF LLYNNAU CWM SILYN SHEEP FOLD II	SH51305055	Sheepfold	Post Medieval
38868	287239	WEST OF LLYNNAU CWM SILYN SHEEP FOLD III	SH51335052	Sheepfold; sheepwash	Post Medieval
38869	287241	EAST OF LLYNNAU CWM SILYN SHEEP FOLD I	SH51475078	Sheepfold	Post Medieval
38870	287242	EAST OF LLYNNAU CWM SILYN SHEEP FOLD II	SH51575062	SHEEPFOLD; sheepwash	Post Medieval
38871	287246	SOUTH OF FRIDD SHEEP FOLD II	SH51075187	Sheepfold	Post Medieval
38872	287248	SOUTH OF FRIDD SHEEP FOLD III	SH51015212	Sheepfold	Post Medieval
38873	287249	SOUTH EAST OF BRYN-LLIDIARD SHEEP FOLD I	SH50135130	Sheepfold	Post Medieval
38874	287250	SOUTH EAST OF BRYN-LLIDIARD SHEEP FOLD II	SH50305130	Sheepfold	Post Medieval
38875	287252	NORTH WEST OF LLYNNAU CWM SILYN SHEEP FOLD I	SH50725126	Sheepfold	Post Medieval

PRN	NPRN	Site Name	NGR	Type	Period
38876	287253	NORTH WEST OF LLYNAU CWM SILYN SHEEP FOLD II	SH50875133	Sheepfold	Post Medieval
38877	287254	NORTH WEST OF LLYNAU CWM SILYN SHEEP FOLD III	SH50915155	Sheepfold; sheepwash	Post Medieval
38878	287255	SOUTH EAST OF BRYN-LLIDIARD SHEEP FOLD III	SH50525150	Sheepfold	Post Medieval
38879	287256	SOUTH EAST OF BRYN-LLIDIARD SHELTER	SH50415145	Shelter	Post Medieval
38880	287264	SOUTH EAST OF BRYN-LLIDIARD SHEEP SHELTER	SH49855153	Sheep shelter	Post Medieval
38881	287267	SOUTH EAST OF BRYN-LLIDIARD SHEEP FOLD IV	SH49815144	Sheepfold	Post Medieval
38882	287269	SOUTH EAST OF BRYN-LLIDIARD SHEEP FOLD V	SH49805134	Sheepfold	Post Medieval
38883	287270	SOUTH EAST OF BRYN-LLIDIARD SHEEP FOLD VI	SH49985140	Sheepfold	Post Medieval
38884	287276	NORTH WEST OF LLYNAU CWM SILYN SHEEP FOLD IV	SH50735166	Sheepfold	Post Medieval
38885	287278	WEST OF AFON CRAIG-LAS SHEEP FOLD II	SH52055209	Sheepfold	Post Medieval
38886	287282	WEST OF BRYN-LLIDIARD STRUCTURE	SH49655170	Sheepfold?	Medieval?
38887	287292	SOUTH WEST OF CRAIG Y BERA SHEEP FOLD II	SH53715385	Sheepfold	Post Medieval
38888	287301	CWM TAL Y MIGNEDD SHEEP FOLD	SH52605127	Sheepfold	Post Medieval
38889	287310	SOUTH EAST OF LLYN NANTLLE UCHAF SHEEP FOLD	SH52525243	Sheepfold	Post Medieval
38890	287601	SHEEP FOLD, MOEL HEBOG	SH56504784	Sheepfold	Post Medieval
38891	287604	SHEEP FOLD, MOEL HEBOG	SH56264644	Sheepfold	Post Medieval
38892	287615	SHEEP FOLD, MOEL YR OGOF	SH55384717	Sheepfold	Post Medieval
38893	287618	SHEEP FOLD, MOEL YR OGOF	SH55544744	Sheepfold	Post Medieval
38894	287623	SHEEP FOLD, CWM LLEFRITH	SH55144739	Sheepfold	Post Medieval
38895	287627	SHEEP FOLD, MOEL HEBOG	SH55684645	Sheepfold	Post Medieval
38896	287631	SHEEP SHELTER, CASTELL, MOEL LEFN	SH55854931	Sheep shelter	Post Medieval
38897	287632	SHEEP SHELTER, MOEL LEFN	SH55104870	Sheep shelter	Post Medieval
38898	287638	SHEEP FOLD, CWM YSTRADLLWYN	SH56484577	Sheepfold	Post Medieval
38899	287639	SHEEP SHELTER, MOEL HEBOG	SH56054590	Sheep shelter	Post Medieval
38900	287641	SHEEP FOLD, MOEL LEFN	SH55254850	Sheepfold	Post Medieval
38901	287642	SHEEP FOLD, MOEL YR OGOF	SH55494802	Sheepfold	Post Medieval
38902	287645	SHEEP FOLD, MOEL HEBOG	SH55974634	Sheepfold	Post Medieval
38903	287652	SHEEP FOLD, MOEL HEBOG	SH56024644	Sheepfold	Post Medieval
38904	287655	SHEEP SHELTER, MOEL HEBOG	SH56954731	Sheep shelter	Post Medieval
38905	287657	WALL, Y BRAICH, MOEL HEBOG	SH56624785	Sheep shelter?	Post Medieval
38906	287658	SHEEP SHELTER, MOEL HEBOG	SH56484672	Sheep shelter	Post Medieval
38907	287659	SHEEP FOLD, MOEL HEBOG	SH56474683	Sheepfold	Post Medieval
38908	287664	SHEEP SHELTER, CASTELL, MOEL LEFN	SH55774905	Sheep shelter	Post Medieval
38909	287666	HUT, MOEL LEFN	SH55094802	Shepherds HUT?	Post Medieval?

PRN	NPRN	Site Name	NGR	Type	Period
38910	287669	SHEEP FOLD, CASTELL, MOEL LEFN	SH56244965	Sheepfold	Post Medieval
38911	287671	SHEEP FOLD, MOEL YR OGOFF W SLOPES	SH55034796	Sheepfold	Post Medieval
38912	287672	SHEEP FOLD, MOEL HEBOG	SH56904606	Sheepfold	Post Medieval
38913	287673	SHEEP FOLD, CWM BLEIDDIAID	SH57064806	Sheepfold	Post Medieval
38914	287674	SHEEP FOLD AND HUT CIRCLE , CWM LLWY	SH57334756	Sheepfold; hut circle	Post Medieval
38915	287675	HUT, CWM LLWY	SH57294770	Shelter	Medieval?
38916	287677	SHEEP FOLD, MOEL HEBOG	SH57134681	Sheepfold	Post Medieval
38917	287694	SHEEP FOLD, CWM LLWY	SH57434761	Sheepfold	Post Medieval
38918	287700	SHEEP FOLD, Y GYRN	SH55134979	Sheepfold	Post Medieval
38919	287702	SHEEP FOLD, CWM YSTRADLLWYN	SH55854533	Sheepfold	Post Medieval
38920	287721	HUT, CWM LLEFRITH	SH54444654	Shepherds HUT?	Post Medieval?
38921	287722	SHEEP FOLD, MOEL YR OGOFF W SLOPES	SH54364684	Sheepfold	Post Medieval
38922	287724	SHEEP SHELTER, MOEL YR OGOFF W SLOPES	SH54354691	Sheep shelter	Post Medieval
38923	287725	SHEEP SHELTER, Y GYRN	SH55164984	Sheep shelter	Post Medieval
38924	287726	SHEEP FOLD, CWM TRWSGL	SH55104978	Sheepfold	Post Medieval
38925	287757	SHEEP FOLD, CWM DWYFOR	SH54035053	Sheepfold	Post Medieval
38926	287759	SHEEP FOLD, CWM DWYFOR	SH53855113	Sheepfold	Post Medieval
38927	287763	SHEEP SHELTER, BRAICH CWM-TRWSGL	SH55124961	Sheep shelter	Post Medieval
38928	287764	SHEEP FOLD, CWM TRWSGL	SH55034969	Sheepfold	Post Medieval
38929	287765	SHEEP FOLD, CWM TRWSGL	SH54924959	Sheepfold	Post Medieval
38930	287770	SHEEP SHELTER, MOEL LEFN W SLOPES	SH54414878	Sheep shelter	Post Medieval
38931	287771	SHEEP FOLD, CWM TRWSGL	SH54604926	Sheepfold	Post Medieval
38932	287772	SHEEP SHELTER, MOEL LEFN	SH54924936	Sheep shelter	Post Medieval
38933	287774	SHEEP FOLD, MOEL LEFN W SLOPES	SH54424889	Sheepfold	Post Medieval
38934	287776	HUT, MOEL LEFN W SLOPES	SH54474876	Shelter	Medieval?
38936	287793	SHEEP FOLD, MOEL YR OGOFF W SLOPES	SH54824712	Sheepfold	Post Medieval
38937	287794	SHEEP FOLD, MOEL HEBOG W SLOPES	SH55084686	Sheepfold	Post Medieval?
38938	287799	SHEEP FOLD, MOEL YR OGOFF W SLOPES	SH54824744	Sheepfold	Post Medieval
38939	287800	SHEEP FOLD, MOEL HEBOG W SLOPES	SH54954672	Sheepfold	Post Medieval?
38940	287801	SHEEP SHELTER, MOEL HEBOG W SLOPES	SH55074679	Sheep shelter	Post Medieval
38941	287802	SHEEP DIP, CWM LLEFRITH	SH54604669	Sheepwash	Post Medieval
38942	287803	SHEEP FOLD, MOEL HEBOG W SLOPES	SH54504652	Sheepfold	Post Medieval
38943	287804	SHEEP FOLD, MOEL HEBOG W SLOPES	SH54954680	Sheepfold	Post Medieval?
38944	287806	SHEEP SHELTER, CWM LLEFRITH	SH55334715	Sheep shelter	Post Medieval
38945	287808	SHEEP SHELTER, MOEL YR OGOFF	SH54614732	Sheep shelter	Post Medieval

PRN	NPRN	Site Name	NGR	Type	Period
		W SLOPES			
38946	287810	SHELTER, MOEL LEFN W SLOPES	SH54484830	Shelter	Post Medieval
38947	287811	WALL, MOEL LEFN W SLOPES	SH54484842	Sheepfold	Post Medieval
38948	287814	SHEEP FOLD, MOEL LEFN W SLOPES	SH54434841	Sheepfold	Post Medieval
38949	287815	SHEEP SHELTER, MOEL LEFN W SLOPES	SH54404855	Sheep shelter	Post Medieval
38950	287821	SHEEP FOLD, MOEL LEFN W SLOPES	SH54334876	Sheepfold	Post Medieval
38951	287822	SHEEP SHELTER, MOEL LEFN W SLOPES	SH54384781	Sheep shelter	Post Medieval
38952	287823	SHEEP SHELTER, MOEL LEFN W SLOPES	SH54384774	Sheep shelter	Post Medieval
38953	287824	SHEEP SHELTER, MOEL LEFN W SLOPES	SH54374780	Sheep shelter	Post Medieval
38954	287827	SHEEP SHELTER, MOEL LEFN W SLOPES	SH54694855	Sheep shelter	Post Medieval
38955	287828	SHEEP SHELTER, MOEL LEFN W SLOPES	SH54294867	Sheep shelter	Post Medieval
38956	287829	SHEEP SHELTER, MOEL LEFN W SLOPES	SH54564814	Sheep shelter	Post Medieval
38957	287830	SHEEP SHELTER, MOEL LEFN W SLOPES	SH54604833	Sheep shelter	Post Medieval
38958	287834	SHEEP SHELTER, MOEL LEFN W SLOPES	SH54484832	Sheep shelter	Post Medieval
38959	287835	SHEEP SHELTER, MOEL LEFN W SLOPES	SH54524817	Sheep shelter	Post Medieval
38960	287836	SHEEP SHELTER, MOEL LEFN W SLOPES	SH54524818	Sheep shelter	Post Medieval
38961	287837	SHEEP SHELTER, MOEL LEFN W SLOPES	SH54564820	Sheep shelter	Post Medieval
38962	287839	SHEEP FOLD, MOEL LEFN W SLOPES	SH54604841	Sheepfold	Post Medieval
38963	287842	SHEEP SHELTER, MOEL LEFN W SLOPES	SH54404855	Sheep shelter	Post Medieval
38964	287848	SHEEP SHELTER, CWM YSTRADLLWYN	SH56554547	Sheep shelter	Post Medieval
38965	287852	SHEEP FOLD, CWM YSTRADLLWYN	SH56804554	Sheepfold	Post Medieval
38966	287854	SHELTER, CWM YSTRADLLWYN	SH56264566	Shelter	Post Medieval
38967	287855	SHEEP FOLD, CWM YSTRADLLWYN	SH56304566	Sheepfold	Post Medieval
38968	287860	SHELTER, CWM YSTRADLLWYN	SH56354566	Shelter	Post Medieval
38969	287863	SHEEP FOLD, CWM YSTRADLLWYN	SH56854551	Sheepfold	Post Medieval
38970	287864	SHELTER, CWM YSTRADLLWYN	SH56374566	Shelter	Post Medieval
38971	287867	SHEEP FOLD, MOEL HEBOG	SH55874566	Sheepfold	Post Medieval
38972	287868	SHEEP FOLD, MOEL HEBOG	SH55364637	Sheepfold	Post Medieval
38973	287869	SHELTER, MOEL HEBOG	SH55864599	Shelter	Unknown
38974	287870	SHEEP FOLD, MOEL HEBOG	SH56054564	Sheepfold	Post Medieval
38975	287887	HUT, MOEL HEBOG W SLOPES	SH55244594	Shelter	Medieval?
38976	287888	SHEEP FOLD, MOEL HEBOG W SLOPES	SH55684537	Sheepfold	Unknown

PRN	NPRN	Site Name	NGR	Type	Period
38977	287889	HUT, MOEL HEBOG W SLOPES	SH55714560	Shelter	Medieval?
38978	287891	SHEEP FOLD, MOEL HEBOG W SLOPES	SH54924594	Sheepfold	Post Medieval
38979	287894	SHEEP FOLD, MOEL HEBOG W SLOPES	SH55464564	Sheepfold	Post Medieval
38980	287897	SHEEP FOLD, MOEL HEBOG W SLOPES	SH54994557	Sheepfold; sheepwash	Post Medieval
38981	287902	SHEEP SHELTER, MOEL HEBOG W SLOPES	SH54654627	Sheep shelter	Post Medieval
38982	287906	SHEEP FOLD, MOEL HEBOG W SLOPES	SH55114540	Sheepfold	Post Medieval
38983	287907	SHEEP SHELTER, MOEL HEBOG W SLOPES	SH54654615	Sheep shelter	Post Medieval
38984	287908	SHEEP SHELTER, MOEL HEBOG W SLOPES	SH54684598	Sheep shelter	Post Medieval
38985	287909	SHEEP FOLD, MOEL HEBOG W SLOPES	SH54754594	Sheepfold	Post Medieval
38986	287912	SHEEP FOLD, MOEL HEBOG W SLOPES	SH55384561	Sheepfold	Post Medieval?
38987	287913	SHEEP FOLD, MOEL HEBOG W SLOPES	SH54904624	Sheepfold	Post Medieval
38988	287920	SHEEP SHELTER, MOEL HEBOG W SLOPES	SH54474601	Sheep shelter	Post Medieval
38989	287922	SHEEP SHELTER, MOEL HEBOG W SLOPES	SH54594581	Sheep shelter	Post Medieval
38990	287923	SHEEP SHELTER, MOEL HEBOG W SLOPES	SH54544596	Sheep shelter	Post Medieval
38991	287926	SHEEP FOLD, MOEL HEBOG W SLOPES	SH54524629	Sheepfold	Post Medieval
38992	287930	SHEEP FOLD, MOEL HEBOG W SLOPES	SH54894595	Sheepfold	Post Medieval
38993	287931	SHEEP FOLD, MOEL HEBOG W SLOPES	SH55464577	Sheepfold	Post Medieval
38994	287934	SHEEP FOLD, MOEL HEBOG W SLOPES	SH54784602	Sheepfold	Post Medieval
38995	287941	SHEEP FOLD, MOEL HEBOG	SH55984715	Sheepfold	Post Medieval
38996	287945	SHEEP FOLD, MYNYDD GRAIG GOCH	SH50034829	Sheepfold	Post Medieval
38997	287947	SHEEP FOLD, MYNYDD GRAIG GOCH	SH50624864	Sheepfold	Post Medieval?
38998	287950	SHEEP FOLD, MYNYDD GRAIG GOCH S FLANK	SH50074689	Sheepfold	Post Medieval
38999	287952	SHEEP SHELTER, MOEL HEBOG W SLOPES	SH54514525	Sheep shelter	Post Medieval
39000	287955	SHEEP SHELTER, MOEL HEBOG W SLOPES	SH55264489	Sheep shelter	Post Medieval
39001	287956	SHEEP SHELTER, CWM YSTRADLLWYN	SH55334483	Sheep shelter	Post Medieval
39002	287957	SHEEP SHELTER, CWM YSTRADLLWYN	SH55344485	Sheep shelter	Post Medieval
39003	287962	HUT, CWM YSTRADLLWYN	SH55254462	Hut	Medieval?
39004	287964	SHEEP SHELTER, CWM YSTRADLLWYN	SH55714484	Sheep shelter	Post Medieval
39005	287966	SHEEP FOLD, CWM	SH55494483	Sheepfold	Post Medieval

PRN	NPRN	Site Name	NGR	Type	Period
		YSTRADLLWYN			
39006	287967	SHELTER, CWM YSTRADLLWYN	SH55474484	Shelter	Unknown
39007	287969	SHEEP FOLD, CWM YSTRADLLWYN	SH55464482	Sheepfold	Post Medieval
39008	287981	HUT, CWM YSTRADLLWYN	SH55244459	Hut	Medieval?
39009	287984	SHEEP FOLD, MOEL HEBOG W SLOPES	SH54534493	Sheepfold	Post Medieval
39010	287985	SHEEP FOLD, MOEL HEBOG W SLOPES	SH54174442	Sheepfold	Post Medieval
39011	287986	SHEEP FOLD, CEUNANT YR ALLT	SH53165051	Sheepfold	Post Medieval
39012	287987	SHEEP FOLD, CWM DWYFOR	SH53905032	Sheepfold	Post Medieval
39013	287988	SHELTER, MYNYDD TAL-Y-MIGNEDD	SH53155077	Shelter	Post Medieval?
39014	287990	SHEEP FOLD, MOEL HEBOG W SLOPES	SH54894433	Sheepfold	Post Medieval
39015	287993	SHEEP FOLD, MOEL HEBOG W SLOPES	SH54154454	Sheepfold	Post Medieval
39016	288003	SHEEP FOLD, MYNYDD GRAIG GOCH	SH50644818	Sheepfold	Post Medieval
39017	288004	SHEEP FOLD, MYNYDD GRAIG GOCH	SH49854865	Sheepfold	Post Medieval
39018	288007	SHEEP FOLD, MYNYDD GRAIG GOCH	SH48594828	Sheepfold	Post Medieval
39019	288008	SHEEP FOLD, CWMBRAN	SH47984771	Sheepfold	Post Medieval
39020	288009	SHEEP SHELTER, CWMBRAN	SH47994774	Shelter	Post Medieval
39021	288016	SHEEP FOLD, MOEL HEBOG W SLOPES	SH55714556	Sheepfold	Post Medieval
39022	288018	SHEEP FOLD, MOEL HEBOG W SLOPES	SH55304531	Sheepfold	Post Medieval
39023	288019	SHEEP SHELTER, CWM YSTRADLLWYN	SH55604505	Sheep shelter	Post Medieval
39024	288022	SHEEP SHELTER, CWM YSTRADLLWYN	SH55544501	Sheep shelter	Post Medieval
39025	288026	SHEEP FOLD, MOEL HEBOG W SLOPES	SH55634564	Sheepfold	Post Medieval
39026	288028	SHEEP FOLD, MOEL HEBOG W SLOPES	SH55414557	Sheepfold	Post Medieval
39027	288032	SHEEP SHELTER, MOEL HEBOG W SLOPES	SH54674515	Sheep shelter	Post Medieval
39028	288033	SHEEP FOLD, MOEL HEBOG W SLOPES	SH54974514	Sheepfold	Post Medieval
39029	288036	SHEEP FOLD, MOEL HEBOG W SLOPES	SH55164505	Sheepfold	Post Medieval
39030	288037	SHEEP FOLD, MOEL HEBOG W SLOPES	SH55054476	Sheepfold	Post Medieval
39031	288039	SHEEP SHELTER, MOEL HEBOG W SLOPES	SH54714506	Sheep shelter	Post Medieval
39032	288040	SHEEP SHELTER, MOEL HEBOG W SLOPES	SH54364505	Sheep shelter	Post Medieval
39033	288041	SHEEP SHELTER, MOEL HEBOG W SLOPES	SH54954523	Sheep shelter	Post Medieval
39034	288043	SHEEP SHELTER, MOEL HEBOG W SLOPES	SH54544489	Sheep shelter	Post Medieval



PRN	NPRN	Site Name	NGR	Type	Period
39035	288044	SHEEP SHELTER, MOEL HEBOG W SLOPES	SH54874519	Sheep shelter	Post Medieval
39036	288046	SHEEP FOLD, MOEL HEBOG W SLOPES	SH54934466	Sheepfold	Post Medieval
39037	288054	SHEEP FOLD, MOEL HEBOG W SLOPES	SH54654536	Sheepfold	Unknown
39038	288055	SHEEP SHELTER, MOEL HEBOG W SLOPES	SH54614524	Sheep shelter	Post Medieval
39039	288057	SHEEP FOLD, MOEL HEBOG W SLOPES	SH54724556	Sheepfold	Post Medieval
39040	288058	SHEEP FOLD, MOEL HEBOG W SLOPES	SH55104440	Sheepfold	Post Medieval
39041	288059	SHEEP FOLD, MOEL HEBOG W SLOPES	SH54434550	Sheepfold	Post Medieval
39042	288061	SHEEP FOLD, CWM BRAICH-Y-DDINAS	SH52534963	Sheepfold	Post Medieval
39043	288062	SHEEP SHELTER, CWM BRAICH-Y-DDINAS	SH52544957	Sheep shelter	Post Medieval
39044	288063	SHELTER, GARNEDD-GOCH NE PEAK	SH52095007	Shelter	Post Medieval
39045	288066	SHELTER, GARNEDD-GOCH NE PEAK	SH52565027	Shelter	Post Medieval
39046	288068	SHEEP FOLD, CWM BRAICH-Y-DDINAS	SH52034888	Sheepfold	Post Medieval
39048	288071	SHEEP FOLD, CEUNANT DOLGERTH	SH53394925	Sheepfold	Post Medieval
39049	288072	SHEEP FOLD, CWM BRAICH-Y-DDINAS	SH52844872	Sheepfold	Post Medieval
39050	288073	SHEEP FOLD, CWM BRAICH-Y-DDINAS	SH52984860	Sheepfold; sheepwash	Post Medieval
39051	288074	SHEEP FOLD, CWM BRAICH-Y-DDINAS	SH52804866	Sheepfold	Post Medieval
39052	288075	SHEEP FOLD, CEUNANT DOLGERTH	SH53304967	Sheepfold	Post Medieval
39053	288076	SHEEP FOLD, CWM BRAICH-Y-DDINAS	SH52504931	Sheepfold	Post Medieval
39054	288077	SHEEP FOLD, CWM BRAICH-Y-DDINAS	SH52604875	Sheepfold	Post Medieval
39055	288080	SHEEP FOLD, GER TY'R-MYNYDD	SH49494608	Sheepfold	Post Medieval
39056	288082	SHEEP FOLD, LLWYD MAWR	SH51134632	Sheepfold	Post Medieval
39058	288084	SHEEP FOLD, SULGWM	SH51204603	Sheepfold	Post Medieval
39059	288085	SHEEP FOLD, CORS Y GWAED	SH50874573	Sheepfold	Post Medieval
39060	288086	SHEEP FOLD, CORS Y GWAED	SH50634551	Sheepfold	Post Medieval
39061	288087	SHEEP FOLD, CORS Y GWAED	SH50394560	Sheepfold	Post Medieval
39062	288088	SHEEP FOLD, CORS Y GWAED	SH50224553	Sheepfold	Post Medieval
39063	288089	SHEEP FOLD, GER TY'R-MYNYDD	SH49334615	Sheepfold	Post Medieval
39064	288090	SHEEP FOLD, CWM-YR-HAF	SH49654682	Sheepfold	Post Medieval
39065	288092	SHEEP FOLD, LLWYD MAWR	SH50684633	Sheepfold	Post Medieval
39066	288093	SHEEP FOLD, SULGWM	SH51104594	Sheepfold	Post Medieval
39067	288095	SHEEP FOLD, MYNYDD GRAIG GOCH S FLANK	SH50594694	Sheepfold	Post Medieval
39068	288097	SHEEP FOLD, MYNYDD GRAIG GOCH S FLANK	SH51144688	Sheepwash	Post Medieval

PRN	NPRN	Site Name	NGR	Type	Period
39069	288098	SHEEP SHELTER, GRAIG-LWYD	SH51404693	Sheep shelter	Post Medieval
39070	288099	SHEEP SHELTER, GRAIG-LWYD	SH51494679	Sheep shelter	Post Medieval
39071	288101	SHEEP FOLD, CWM BRAICH-Y-DDINAS	SH51904911	Sheepfold	Post Medieval
39072	288102	SHEEP FOLD, MYNYDD GRAIG GOCH S FLANK	SH50464685	Sheepfold	Post Medieval
39073	288103	SHEEP FOLD, MYNYDD GRAIG GOCH S FLANK	SH50514687	Sheepfold	Post Medieval
39074	288104	SHEEP FOLD, CWM CIPRWTH	SH51354890	Sheepfold	Post Medieval
39075	288105	SHEEP FOLD, CWM CIPRWTH	SH52204828	Sheepfold	Post Medieval
39076	288106	SHEEP FOLD, CWM CIPRWTH	SH52054747	Sheepfold	Post Medieval
39077	288110	SHEEP FOLD, MYNYDD GRAIG GOCH SW SLOPES	SH49024705	Sheepfold	Post Medieval
39078	288111	SHEEP SHELTER, GER TY'R-MYNYDD	SH49564586	Sheep shelter	Post Medieval
39079	288113	SHEEP FOLD, MYNYDD GRAIG GOCH SW SLOPES	SH49134769	Sheepfold	Post Medieval
39080	288119	SHEEP FOLD, CWM-YR-HAF	SH49464684	Sheepfold; sheepwash	Post Medieval
39081	288121	SHEEP FOLD, CEUNANT DOLGERTH	SH53604936	Sheepfold	Post Medieval
39082	288123	SHEEP FOLD, CWM CIPRWTH	SH51654878	Sheepfold	Post Medieval?
39083	288127	SHEEP SHELTER, MYNYDD GRAIG GOCH E FLANK	SH52204724	Sheep shelter	Post Medieval
39084	288129	SHEEP SHELTER, GRAIG-LWYD	SH51674640	Sheep shelter	Post Medieval
39085	288130	SHEEP SHELTER, GRAIG-LWYD	SH51634656	Sheep shelter	Post Medieval
39086	288131	SHEEP FOLD, GRAIG-LWYD	SH51524654	Sheepfold	Post Medieval
39087	288132	SHELTER, GRAIG-LWYD	SH51524639	Shelter	Post Medieval
39088	288133	SHEEP FOLD, GRAIG-LWYD	SH51524636	Sheepfold	Post Medieval
39089	288134	SHEEP FOLD, MYNYDD GRAIG GOCH SW SLOPES	SH48174770	Sheepfold	Post Medieval
39090	288136	SHELTER, MYNYDD GRAIG GOCH	SH48764794	Shelter	Post-Medieval
39091	288140	SHEEP FOLD, CWMBRAN	SH48324817	Sheepfold	Modern
39092	288141	SHEEP FOLD, MYNYDD GRAIG GOCH SW SLOPES	SH48234775	Sheepfold	Post Medieval
39093	288142	SHEEP FOLD, CWMBRAN	SH48554796	Sheepfold	Post Medieval
39094	288144	SHEEP FOLD, CWMBRAN	SH48534848	Sheepfold	Post Medieval
39095	288145	SHEEP FOLD, CWMBRAN	SH48214842	Sheepfold	Post Medieval
39096	288146	SHEEP FOLD, CWMBRAN	SH47814850	Sheepfold	Modern
39097	288147	SHEEP FOLD, CWMBRAN	SH48194819	Sheepfold	Post Medieval
39098	288149	SHEEP FOLD, CWM CIPRWTH	SH52074760	Sheepfold	Post Medieval
39099	288151	SHEEP FOLD, GRAIG-LWYD	SH51674635	Sheepfold	Post Medieval
39100	288153	SHEEP FOLD, MYNYDD GRAIG GOCH E FLANK	SH51954671	Sheepfold	Post Medieval
39101	288155	SHEEP FOLD, MYNYDD GRAIG GOCH S FLANK	SH49924757	Sheepfold	Post Medieval
39102	288158	SHEEP FOLD, MYNYDD GRAIG GOCH	SH48844943	Sheepfold	Post Medieval
39103	288159	SHEEP FOLD, CWMBRAN	SH48394934	Sheepfold	Post Medieval
39104	288160	SHEEP FOLD, CWMBRAN	SH48304935	Sheepfold	Post Medieval

PRN	NPRN	Site Name	NGR	Type	Period
39105	288165	SHEEP FOLD, CWMBRAN	SH48184909	Sheepfold	Post Medieval
39106	288167	SHEEP FOLD, CWMBRAN	SH48324934	Sheepfold	Modern
39107	288178	SHEEP FOLD, GARNEDD-GOCH W FLANK	SH49825082	Sheepfold	Post Medieval
39108	288182	HUT, GARNEDD-GOCH W FLANK	SH49915061	Hut	Post Medieval
39109	288183	SHEEP SHELTER, GARNEDD-GOCH W FLANK	SH49444996	Sheep shelter	Post Medieval
39110	288184	SHEEP FOLD, GARNEDD-GOCH W FLANK	SH50005004	Sheepfold	Post Medieval
39111	288185	SHEEP FOLD, CWMBRAN	SH48714901	Sheepfold	Post Medieval
39112	288186	SHEEP FOLD, MYNYDD GRAIG GOCH	SH48974894	Sheepfold	Post Medieval
39113	288188	STRUCTURE, GARNEDD-GOCH SW PEAK	SH50285005	Sheep shelter?	Post Medieval
39114	288190	SHEEP FOLD, MYNYDD GRAIG GOCH	SH48724853	Sheepfold	Post Medieval
39115	288191	SHEEP SHELTER, GARNEDD-GOCH SW PEAK	SH50664987	Sheep shelter	Post Medieval
39116	288192	SHEEP FOLD, CWMBRAN	SH48684891	Sheepfold	Post Medieval
39117	288193	STRUCTURE, GARNEDD-GOCH SW PEAK	SH50294973	Sheep shelter?	Post-Medieval?
39118	288198	SHEEP FOLD, GARNEDD-GOCH W FLANK	SH50245084	Sheepfold	Post Medieval
39119	288212	SHEEP SHELTER, MOEL LEFN W SLOPES	SH54204820	Sheep shelter	Post Medieval
39120	288215	SHEEP FOLD, MOEL LEFN W SLOPES	SH54144779	Sheepfold	Post Medieval
39121	288223	SHEEP FOLD, GARNEDD-GOCH W FLANK	SH50365068	Sheepfold	Post Medieval
39123	288233	SHELTER, CWM CIPRWTH	SH52314804	Shelter	Unknown
39124	288235	SHEEP FOLD, MOEL HEBOG	SH56654588	Sheepfold	Post Medieval
39125	288236	SHEEP FOLD, CWM YSTRADLLWYN	SH56634538	Sheepfold	Post Medieval
39126	288237	SHEEP FOLD, MOEL HEBOG	SH55724692	Sheepfold	Post Medieval
39127	288239	SHEEP FOLD, MOEL YR OGOF W SLOPES	SH55124767	Sheepfold	Post Medieval
39128	288240	SHEEP FOLD, CWM LLEFRITH	SH55294717	Sheepfold	Post Medieval
39129	288242	SHEEP FOLD, MOEL LEFN W SLOPES	SH54254812	Sheepfold	Post Medieval
39130	288243	SHEEP FOLD, MOEL LEFN W SLOPES	SH54284849	Sheepfold	Post Medieval
39131	288245	SHEEP FOLD, MOEL LEFN W SLOPES	SH54904829	Sheepfold	Post Medieval
39132	288246	SHEEP FOLD, MOEL LEFN W SLOPES	SH54764814	Sheepfold	Post Medieval
39133	288248	SHEEP FOLD, MOEL LEFN	SH55104903	Sheepfold	Post Medieval
39134	288258	SHEEP FOLD, CWM BRAICH-Y-DDINAS	SH53204870	Sheepfold	Post Medieval
39135	288260	SHEEP FOLD, Ty Uchaf	SH47864890	Sheepfold	Post Medieval
39136	288265	SHEEP FOLD, CWM DULYN	SH49154940	Sheepfold	Post Medieval
39137	288266	SHEEP FOLD, CWM DULYN	SH49384934	SHEEPFOLD; sheepwash	Post Medieval

PRN	NPRN	Site Name	NGR	Type	Period
39138	288267	SHEEP FOLD, LLANLLYFNIE	SH49235016	Sheepfold	Post Medieval
39139	288268	SHEEP FOLD, LLANLLYFNIE	SH49265077	Sheepfold	Post Medieval
39140	288269	SHEEP FOLD, LLANLLYFNIE	SH49495074	Sheepfold	Post Medieval
39141	288270	SHEEP FOLD, LLANLLYFNIE	SH49425082	Sheepfold	Post Medieval
39142	288272	SHEEP FOLD, GRAIG-LWYD	SH51734632	Sheepfold	Post Medieval
39143	288273	SHEEP FOLD, MYNYDD GRAIG GOCH S FLANK	SH51094654	Sheepfold	Post Medieval
39144	288274	SHEEP FOLD, LLWYD MAWR	SH50454622	Sheepfold	Post Medieval
39145	288275	SHEEP FOLD, MYNYDD GRAIG GOCH S FLANK	SH50314674	Sheepfold	Post Medieval
39146	288297	SHELTER, GARNEDD-GOCH NE PEAK	SH52095021	Shelter	Post Medieval?
39147	288298	SHEEP SHELTER, GARNEDD-GOCH NE PEAK	SH52095021	Sheep shelter	Post Medieval?
39148	288299	SHEEP SHELTER, CWM BRAICH-Y-DDINAS	SH52914824	Sheep shelter	Post Medieval
39149	288300	SHEEP FOLD, CWM BRAICH-Y-DDINAS	SH52894823	Sheepfold	Post Medieval
39150	288301	SHEEP FOLD, CWM BRAICH-Y-DDINAS	SH52934825	Sheepfold	Post Medieval
39151	288302	SHEEP SHELTER, CWM BRAICH-Y-DDINAS	SH52934827	Sheep shelter	Post Medieval
39152	288305	SHEEP SHELTER, GRAIG-LWYD	SH51544696	Sheep shelter	Post Medieval
39153	288306	SHEEP SHELTER, GRAIG-LWYD	SH51584694	Sheep shelter	Post Medieval
39154	288307	SHEEP SHELTER, GRAIG-LWYD	SH51644692	Sheep shelter	Post Medieval
39155	288308	SHEEP SHELTER, GRAIG-LWYD	SH51654689	Sheep shelter	Post Medieval
39156	288309	SHEEP SHELTER, GRAIG-LWYD	SH51724679	Sheep shelter	Post Medieval
39157	288310	SHEEP SHELTER, GRAIG-LWYD	SH51634680	Sheep shelter	Post Medieval
39158	288311	SHEEP SHELTER, GRAIG-LWYD	SH51554681	Sheep shelter	Post Medieval
39159	288312	SHEEP SHELTER, GRAIG-LWYD	SH51554682	Sheep shelter	Post Medieval
39160	288313	SHEEP FOLD, GARNEDD-GOCH SW PEAK	SH51744909	Sheepfold	Post Medieval
39161	288317	ENCLOSURE, CWM YSTRADLLWYN	SH57024552	Sheepfold?	Unknown
39162	288334	HUT, MYNYDD GRAIG GOCH S FLANK	SH50554707	Hut	Medieval?
39163	288335	HUT, MYNYDD GRAIG GOCH S FLANK	SH50554707	Hut	Medieval?
39164	288336	SHEEP FOLD, MYNYDD GRAIG GOCH S FLANK	SH50124761	Sheepfold	Post Medieval
39165	288337	SHEEP FOLD, MYNYDD GRAIG GOCH S FLANK	SH50104761	Sheepfold	Post Medieval
39166	288385	SHEEP FOLD, CWM YSTRADLLWYN	SH55504502	Sheepfold	Post Medieval
39167	300009	SHEEPFOLD, CRAWCWELT	SH68703220	Sheepfold	Post Medieval
39168	300243	SHEEPFOLD, DOLBELYDR	SH72853763	Sheepfold?	Post Medieval
39169	302041	PEN-Y-GAER (S), FOLD	SH75136906	Sheepfold	Prehistoric?
39170	302431	SHELTER SOUTH WEST OF CRAIG Y BERA	SH53565407	Shelter	Post Medieval
39171	302771	ALLT-LWYD, SHEEP FOLD VI	SH61020784	Sheepfold	Post Medieval
39172	308110	GALLT-Y-BWLCH, SHEEPFOLD ON	SH34804399	Sheepfold; settlement?	Post Medieval

PRN	NPRN	Site Name	NGR	Type	Period
		SITE OF EARLIER COMPLEX			
39174	309146	MOEL-YR-WDEN, SHEEPFOLD ON SW SLOPES OF	SH76523527	Sheepfold	Post Medieval
39175	309187	TY'N-Y-MYNYDD, SHEEPFOLD	SH54683819	Sheepfold	Post Medieval
39176	309639	PANDY, SE OF, BUILDING II	SH63302987	Sheepfold	Unknown
39177	309640	PANDY, SE OF, FOLD I	SH63292989	Sheepfold	Unknown
39178	309641	PANDY, SE OF, FOLD II	SH63312988	Sheepfold	Unknown
39179	309642	PANDY, SE OF, FOLD III	SH63292987	Sheepfold	Unknown
39181	310128	CYFRWY (THE SADDLE), CADAIR IDRIS, STRUCTURE I N OF	SH69821403	Sheepfold?	Post Medieval
39182	310129	CYFRWY (THE SADDLE), CADAIR IDRIS, STRUCTURE II N OF	SH69831401	Sheepfold?	Post Medieval?
39183	310130	CYFRWY (THE SADDLE), CADAIR IDRIS, STRUCTURE III N OF	SH69951399	Sheepfold	Post Medieval
39184	310131	CYFRWY (THE SADDLE), CADAIR IDRIS, STRUCTURE IV N OF	SH69951406	Sheepfold?	Post Medieval?
39186	310143	HAFOTY FACH, BUILDING E OF	SH66561379	Sheepfold	Post Medieval?
39187	310144	HAFOTY FACH, SHEEPFOLD E OF	SH66521376	Sheepfold	Post Medieval
39188	310146	LLYN CYRI, BUILDING N OF	SH65781284	Sheepfold	Post Medieval?
39189	400428	HENDRE-BRYN-CROGWYDD, ENCLOSURE S OF	SH75283611	Sheepfold	Post Medieval
39190	400519	GARNEDD WEN, SHEEPFOLD SW OF	SH74827365	Sheepfold	Post Medieval
39191	400530	TYDDYN-GRASOD;TYDDYN-CRASAIDD, SHEEPFOLD	SH74427462	Sheepfold	Post Medieval
39192	400697	LLEFN, SHEEPFOLD	SH63696848	Sheepfold	Post Medieval
39193	400700	PARC, SHEEP FOLD COMPLEX E OF	SH64386708	Sheepfold	Post Medieval
39194	400701	Sheepfold, Pant Mawr	SH66506949	Sheepfold	Post-Medieval
39195	400711	AFON ANAFON, SHEEPFOLD	SH68957102	Sheepfold; sheepwash	Post Medieval
39196	400716	GARREG FAWR SHEEP SHELTER	SH69137353	Sheep shelter	Post Medieval
39197	400726	AFON MAES-Y-BRYN, SHEEPFOLD	SH70707387	Sheepfold	Post Medieval
39198	400862	PONT GWYN-FYNYDD, SHEEPFOLD NW OF	SH72732798	Sheepfold	Unknown
39199	400865	LLYN GELLI-GAIN, STRUCTURE (FOLD) S OF	SH73483254	Sheepfold	Post Medieval
39200	401035	CRAIG-Y-FFOLT;GRAIG-Y-FFALD, SHEEP FOLD	SH78493470	Sheepfold	Post Medieval
39201	401062	TAN-Y-BRAICH-UCHAF, SHEEPFOLD AND BUILDING COMPLEX;COTTAGE	SH69696043	SHEEPFOLD; DWELLING; sheepdip	Post Medieval
39202	401069	AFON GOCH, SHEEPFOLD	SH67116955	Sheepfold	Post Medieval
39203	401122	PIG IDRIS, SHEEPFOLD COMPLEX ON E OF	SH73323237	Sheepfold	Post Medieval
39204	401154	PEN-Y-GAER, SHEEPFOLD COMPLEX W OF	SH42714547	Sheepfold	Post Medieval
39205	401208	ROWLYN UCHAF, SHEEPFOLD III	SH74316796	Sheepfold	Post Medieval
39206	401256	ROWLYN UCHAF SHEEPFOLD V	SH74436783	Sheepfold	Post Medieval
39207	401619	GYRN, SHEEPFOLD	SH64826887	Sheepfold	Post Medieval
39209	402347	MOELFRE, SHEEPFOLD	SH61802467	Sheepfold	Post Medieval
39210	402366	BEDD-Y-COCDWR, FEATURES SOUTH-EAST OF	SH74572855	Sheepfold	Post Medieval

PRN	NPRN	Site Name	NGR	Type	Period
39212	402477	DERLWYN, SHEEP FOLD I	SH58695857	Sheepfold	Post Medieval
39216	409086	FOEL CAER BERLLAN	SH67650820	Sheepfold; building	Post Medieval; Medieval
39217	409399	CRAIG PEN-Y-MEINI	SH66200920	Sheepfold	Medieval; Post Medieval
39220	411956	CWM GELLI IAGO HAFOD & YARD	SH64114754	Hafod	Post Medieval
39221	411986	GELLI IAGO, NANT LLYN Y BISWAIL BUILDING PLATFORM & SHELTERS	SH64504724	Shelter; house platform	Post Medieval; Medieval
39222	411987	GELLI IAGO NANT LLYN Y BISWAIL SHEEPFOLD	SH64514731	Sheepfold	Post Medieval
39223	412268	NANMOR, GELLI IAGO SHELTER WITH ENCLOSURE	SH63684853	Sheepfold; HAFOD; ANNEXE ENCLOSURE	Post Medieval
39224	412269	NANMOR, GELLI IAGO SHEEPFOLD & ENCLOSURE	SH63754858	Sheepfold; annexe enclosure; hut circle settlement	Post Medieval; Medieval; Prehistoric
39225	412418	GELLI IAGO, CNICHT SHEEPFOLD COMPLEX	SH64324749	Sheepfold	19th Century
39226	412420	GELLI IAGO, NANMOR, SHEEPFOLD COMPLEX	SH62894787	Sheepfold	19th Century
39227	412521	GELLI IAGO NANMOR, SHEEPFOLD COMPLEX	SH62884786	Sheep pen	19th Century
39228	412524	GELLI IAGO, CWM GELLI IAGO, HAFOD	SH63354801	Hafod	Medieval; Post Medieval
39229	412525	GELLI IAGO, CWM GELLI IAGO, SHEEPFOLD	SH63364782	Sheepfold	19th Century
39230	412526	GELLI IAGO, FOEL BOETHWEL, HAFOD	SH65054755	Hafod	Medieval; Post Medieval
39231	412527	GELLI IAGO, LLYN Y BISWAIL, HUT OR HAFOD	SH64824734	Hut	Post Medieval
39232	412528	GELLI IAGO, LLYN Y BISWAIL, SHEEPFOLD & PEN	SH64824732	Sheepfold	Post Medieval
39233	412529	GELLI IAGO. CNICHT, SHEEPFOLD	SH64264693	Sheepfold	Post Medieval
39234	412530	GELLI IAGO, CWM GELLI IAGO, SHEEPFOLD II	SH63574778	Sheep pen	Post Medieval
39235	412532	GELLI IAGO, CWM GELLI IAGO, HAFOD & ENCLOSURE	SH64114754	Hafod; annexe enclosure	Post Medieval
39236	412592	GELLI IAGO, BWLCH Y BATTLE, SHELTER	SH63434660	SHELTER (rock shelter)	Post Medieval
39237	412599	GELLI IAGO, LLYNNAU CERRIG Y MYLLT, ENCLOSURE	SH63394717	Sheepfold	Post Medieval
39238	412606	GELLI IAGO, CROESOR, SHEEPFOLD	SH62974488	Sheepfold	Post Medieval
39239	412676	GELLI IAGO, CROESOR, ENCLOSURE	SH62914499	Sheepfold	19th Century
39240	412677	GELLI IAGO, CROESOR, SHEEPFOLD	SH63174500	Sheepfold	19th Century
39241	412680	GELLI IAGO, CROESOR, SHEEPFOLD III	SH63074517	Sheepfold	Post Medieval
39242	412772	GELLI IAGO, CWM DYLIFF, ENCLOSURE OR PEN	SH63044545	Sheep pen	Post Medieval
39243	412775	GELLI IAGO, CWM DYLIFF, ENCLOSURE II	SH63284550	Sheep pen	Post Medieval
39244	412783	GELLI IAGO, CROESOR, STONE	SH63214528	Shelter	Medieval

PRN	NPRN	Site Name	NGR	Type	Period
		SHELTERS			
39245	412792	GELLI IAGO, CWM DYLIFF, SHEEPFOLD	SH63264577	Sheepfold	Post Medieval
39246	412818	FOEL Y GARNEDD, ENCLOSURE	SH94632658	Sheepfold	Medieval
39247	412917	GELLI IAGO, CWM DYLIFF, SHELTER	SH63274572	Shelter	Medieval; Post Medieval
39248	412918	GELLI IAGO, CWM DYLIFF, SHEEPFOLD I	SH63334594	Sheepfold; sheepwash	Post Medieval
39249	412931	GELLI IAGO, CWM DYLIFF, PLATFORM HOUSE AND SHEEPFOLD	SH63444621	House platform; sheepfold	Medieval; Post Medieval
39250	412932	GELLI IAGO, CWM DYLIFF, SHELTER	SH63444615	Shelter	Post Medieval
39251	412934	GELLI IAGO, CWM DYLIFF, SHEEPFOLD II	SH63554623	Sheepfold	Post Medieval
39252	412935	GELLI IAGO, UPPER CWM DYLIFF, SHEEPFOLD III	SH63374652	Sheepfold	Post Medieval
39253	412937	GELLI IAGO, CERRIG Y MYLLT, SHEEPFOLD	SH63194760	Sheepfold	Post Medieval
39254	413221	ABERGLASLYN, MOEL Y DINIEWYD, SHEEPFOLD COMPLEX	SH60974726	Sheepfold	19th Century
39255	413472	ABERGLASLYN, CWM BYCHAN SHEEP WASHING POOL AND FOLD	SH60264720	Sheepwash	19th Century
39256	413473	ABERGLASLYN, CWM BYCHAN, SHEEP WASH AND FOLD	SH59844650	Sheepwash	19th Century
39257	413479	ABERGLASLYN, CWM BYCHAN, SHEEPFOLD COMPLEX	SH61124708	Sheepfold	Post Medieval
39258	413480	ABERGLASLYN, CWM BYCHAN, SHEEPFOLD AND SHELTER	SH60884649	Sheepfold	Post Medieval
39259	413482	ABERGLASLYN, CWM BYCHAN, SHEEPFOLD	SH60954683	Sheepfold	Post Medieval
39260	413483	ABERGLASLYN, CWM BYCHAN, SHEEPFOLD & HOUSE	SH61044717	Sheepfold	Post Medieval
39261	413487	ABERGLASLYN, CWM BYCHAN, SHEEPFOLDS & HERDING DEVICE	SH61344744	Sheepfold	19th Century
39262	413572	ABERGLASLYN, CWM BYCHAN, SHEEPFOLD	SH59754651	Sheepfold	19th Century
39263	413573	ABERGLASLYN, CWM BYCHAN, SHELTER	SH60504777	Shelter	Post Medieval
39264	413575	ABERGLASLYN, SHEEPFOLD AND DIPPING SITE	SH59234723	Sheep dip	Modern
39265	413581	ABERGLASLYN, CWM BYCHAN, SHEEPFOLD BY CRAG	SH60034713	Sheepfold	Post Medieval
39266	413583	ABERGLASLYN, CWM BYCHAN, SHEEPFOLD	SH60414738	Sheepfold	19th Century
39267	413626	ABERGLASLYN, CRAIG Y LLAN, HUT CIRCLE OR SHELTER	SH59424758	Shelter	Post Medieval; Iron Age
39268	413627	ABERGLASLYN, DOL-LLEIAN, HAFOD	SH59454715	Hafod	Post Medieval
39269	413694	HAFOD Y PORTH FARM, SHEEPFOLD COMPLEX	SH60954975	Sheepfold	19th Century
39270	413695	HAFOD Y PORTH, SHEEPFOLD	SH60714962	Sheepfold	Post Medieval
39271	413698	HAFOD Y PORTH, PANT-YR-OCHAIN, SHEEPFOLD COMPLEX	SH60974985	Sheepfold	19th Century
39272	413776	HAFOD Y PORTH, CWM Y	SH61285107	Sheepfold	19th Century

PRN	NPRN	Site Name	NGR	Type	Period
		BLEIDDIAD SHEEPFOLD			
39273	413777	HAFOD Y PORTH, CWM YR HYRDDOD, SHEEPFOLD COMPLEX	SH60575060	Sheepfold; sheepwash	19th Century
39274	413778	HAFOD Y PORTH, CWM YR HYRDDOD/FFOSYGELLI, SHEEPFOLD	SH60345021	Sheepfold	Post Medieval
39275	413818	SHEEPFOLDS, BRYNIAU GLO	SH72562167	Sheepfold	19th Century
39276	413983	HAFOD Y PORTH, BEUDY GELLI (E) SHEEPWASH	SH60344933	Sheepwash	19th Century
39277	413986	HAFOD Y PORTH, BEUDY MAES YR EFAIL, SHEEPFOLD	SH60594940	Sheepfold	Post Medieval
39278	413987	HAFOD Y PORTH, BEUDY MAES YR EFAIL SHEEP SHELTERS	SH60634955	Sheep shelter	Post Medieval
39279	414058	CRAFLWYN, MULTICELLULAR SHEEPFOLD	SH59934912	Sheepfold	19th Century
39280	414204	ABERGLASLYN WEST, MOEL HEBOG SHELTER	SH56454675	Shelter	Post Medieval
39281	414205	ABERGLASLYN WEST, CLOGWYN SHEEPFOLD AND POOL	SH58584613	Sheepwash	19th Century
39282	414254	ABERGLASLYN WEST, CLOGWYN, SHEEPFOLD.	SH58494616	Sheepfold	Post Medieval
39283	414397	ABERGLASLYN WEST, OERDDWR UCHAF, ENCLOSURE I	SH58714593	Sheepfold?	Post Medieval
39284	414456	ABERGLASLYN WEST, PANT PALADR, HAFOD AND ENCLOSURE	SH58254556	HAFOD; sheepfold	Post Medieval
39285	414458	ABERGLASLYN WEST, PANT PALADR, SHEEPFOLD AND PLATFORM	SH57904534	Sheepfold	Post Medieval
39286	414557	ABERGLASLYN WEST, PANT PALADR, SMALL ENCLOSURE	SH58114562	Sheepfold	19th Century
39287	414561	ABERGLASLYN WEST, CWM CYD, SHEEPFOLD	SH57934662	Sheepfold	19th Century
39288	414612	ABERGLASLYN WEST, CWM CLOCH, SHEEPFOLD AND WASHING POOL	SH57544678	Sheepwash	19th Century
39289	414664	ABERGLASLYN WEST, BRYN Y FELIN, SHEEPFOLD	SH58674692	Sheepfold	19th Century
39290	414666	ABERGLASLYN WEST, NANT CWM CLOCH, SHEEPFOLD	SH57774729	Sheepfold	19th Century
39291	414667	ABERGLALSYN WEST, NANT CWM CLOCH, SHEEPFOLD II	SH58034711	Sheepfold	19th Century
39292	414862	ABERGLASLYN WEST, Y DDUALLT, SHEEPFOLD	SH58034666	Sheepfold	Post Medieval
39293	414895	ABERGLALYN WEST, CWM BLEIDDIAID, SHEEPFOLD	SH57064780	Sheepfold	Post Medieval
39294	414936	ABERGLASLYN WEST CWM LLWY SHEEPFOLD	SH57594777	Sheepfold	Post Medieval
39295	414937	ABERGLASLYN WEST, NANT CWM CLOCH, SHEEPFOLD	SH57984745	Sheepfold	Post Medieval
39296	414938	ABERGLASLYN WEST, NANT CWM CLOCH, SHEEPFOLD COMPLEX	SH57964752	Sheepfold	19th Century
39297	414944	ABERGLALYN WEST, CWM CLOCH CANOL, SHEEPFOLD AND DIP	SH57844800	Sheepfold; sheepdip	19th Century
39298	414951	ABERGLASLYN WEST, CWM BLEIDDIAID, FOLD	SH57424801	Sheepfold	Post Medieval



PRN	NPRN	Site Name	NGR	Type	Period
39299	414952	ABERGLASLYN WEST, CWM CLOCH, SHEEPFOLD	SH57834808	Sheepfold	Post Medieval
39300	415018	DOLMELYNLLYN, TY CERRIG, SHEEPFOLD	SH72472463	Sheepfold	Post Medieval
39301	415152	BRAICH Y DDUALLT, SHEEP FOLD	SH79802860	Sheepfold	Post Medieval
39302	415155	CWM TREWEUNYDD SHEEP FOLD	SH57945445	Sheepfold	Post Medieval
39303	415367	DOLMELYNLLYN, BERTH-LLWYD, SHEEPFOLD	SH77202380	Sheepfold	19th Century
39305	415541	DOLMELYNLLYN, BRYN BEDWOG, FOLD	SH71172301	Sheepfold	Post Medieval
39306	415597	DOLEMELYNLLYN, CEFN COCH, HAFOD	SH71562271	Hafod	Post Medieval
39307	415598	DOLMELYNLLYN., CEFN COCH, ENCLOSURE	SH71762250	Sheep pen	Post Medieval
39308	415599	DOLMELYNLLYN, CEFN COCH, SHEEP FOLD	SH72152253	Sheepfold	Post Medieval
39309	415600	DOLMELYNLLYN, CEFN COCH, HAFOD	SH72062236	Sheepfold; HAFOD	Post Medieval
39310	415706	DOLMELYNLLYN, HAFOD Y FEDW, SHEEPFOLD	SH72572175	Sheepfold	Post Medieval
39311	415707	DOLMELYNLLYN, HAFOD Y FEDW, SHEEP SORTER	SH72432177	Sheepfold	Post Medieval
39312	415708	DOLMELYNLLYN, HAFOD Y FEDW, SHEEPFOLD	SH72412178	Sheepfold	Post Medieval
39313	415709	DOLMELYNLLYN, HAFOD Y FEDW, SHEEPFOLD	SH72022202	Sheepfold	Post Medieval
39314	415811	DOLMELYNLLYN, TYDDYN BACK, SHEEPFOLD	SH72212251	Sheepfold	Post Medieval
39315	415814	DOLMELYNLLYN, CEFN COCH, SHEEPFOLD	SH72082205	Sheepfold	Post Medieval
39316	416626	Y GARTH, HAFOD OR BARN SITE	SH64656673	Hafod	18th Century
39317	416666	CWM CASEG, SHEEPFOLD	SH65806590	Sheepfold	Post Medieval
39318	416669	CWM CASEG BOTHY OR SHELTER	SH66766714	Shelter	19th Century
39319	416670	CWM CASEG HAFOD & SHEEPFOLD	SH66376677	Hafod	Post Medieval
39320	416672	CWM CASEG SHELTER & SHEEPFOLD	SH66636705	Shelter	Post Medieval
39321	416674	CWM CASEG SHEEPFOLD	SH66786692	Sheepfold	19th Century
39322	416712	CWM WEN SHEEPFOLD AND WASH	SH67386634	Sheepfold; SHEEPWASH	19th Century
39323	416713	CWM CASEG SHEEP SHELTER OVERLYING A HAFOD SITE	SH67216616	Sheep shelter	Post Medieval
39324	416715	CWM WEN HAFOTAI	SH67166598	HAFOD; sheepfold	Post Medieval
39325	416718	PEN CWM LLAFAR SHEEPFOLD	SH64826546	Sheepfold	19th Century
39326	416846	CORS GWAIAN Y GWIAIL: SHEEPFOLD	SH65356598	Sheepfold	19th Century
39327	416847	CWM CASEG: SHEEPFOLD/HAFOD/SHELTER	SH65626603	Hafod;sheepfold	Post Medieval
39328	416850	CWM PEN LLAFAR: SHEEPFOLD	SH65236512	Sheepfold	19th Century
39329	416852	CWM PEN LLAFAR: SHELTER AND PEN	SH65756497	Shelter;enclosure	Post Medieval
39330	416854	CWM PEN LLAFAR: SHEEPFOLD	SH65856501	Sheepfold	Post Medieval
39331	416855	CWM PEN LLAFAR: HUT OR	SH65826494	Sheepfold	Post Medieval

PRN	NPRN	Site Name	NGR	Type	Period
		ENCLOSURE			
39332	416856	CWM PEN LLAFAR: SHEEPFOLD	SH65956498	Sheepfold	Post Medieval
39333	417047	CWM PEN LLAFAR: HAFOD/HUT OR SHELTER	SH65956488	HAFOD; fox trap?	Post Medieval
39334	417050	CWM PEN LLAFAR: HUT OR FOLD	SH65996494	Sheepfold	Unknown
39335	417051	CWM PEN LLAFAR: CRUDE SHEEPFOLD	SH66066482	Sheepfold	Post Medieval
39336	417057	CWMGLAS BACH: HAFOTAI SITE AND SHEEPFOLDS	SH66546382	Sheepfold; hafod	Post Medieval
39337	417102	CWMGLAS BACH: HUT/SHELTER	SH66416380	Shelter	19th Century
39338	417104	CWM PEN LLAFAR: SHEEPFOLD	SH66756393	Sheepfold	19th Century
39339	417105	CWM PEN LLAFAR: SHEEPFOLD	SH66386431	Sheepfold	19th Century
39340	417106	CWM PEN LLAFAR: SHEEPFOLD II	SH66386433	Sheepfold	19th Century
39341	417108	GWERN GOF ISAF: SHEEPFOLD	SH67386030	Sheepfold	19th Century
39342	417109	TRYFAN BACH: SHEEPFOLD	SH67176004	Sheepfold	19th Century
39343	417141	CWM PEN LLAFAR: HOUSE AND SHEEPFOLDS	SH66096497	Sheepfold	Post Medieval
39344	417142	CWM PEN LLAFAR: SHEEPFOLD	SH66636484	Sheepfold	19th Century
39345	417143	CWM PEN LLAFAR: SHEEPFOLD III	SH66646488	Sheepfold	19th Century
39346	417182	NANT DDU: SHEEPFOLD	SH67206426	Sheepfold	19th Century
39347	417184	NANT FACH: STONE SHELTER	SH67976376	Shelter	Modern
39348	417185	BWLCH CYFRYWY DRUM: SHEEP SHELTERS	SH68236377	Sheep shelter	19th Century
39349	417236	LLEFN (S): POSSIBLE HAFOD	SH64026827	Hafod	Post Medieval
39350	417237	LLEFN (S): SHEEPFOLD	SH64286851	Sheepfold	Post Medieval
39351	417238	LLEFN (S): SHEEPFOLD II	SH64416840	Sheepfold	19th Century
39352	417294	DROSL (N): SHEEPFOLDS	SH65766890	Sheepfold	Post-Medieval
39353	417413	DROSL (N): POSSIBLE HAFOD SITE AND SHEEPFOLD	SH65766855	Sheepfold; hafod	Post Medieval
39354	417415	DROSL (N): SHEEPFOLDS & ENCLOSURE	SH65566841	Sheepfold	Post Medieval
39355	417416	DROSL (N) 'HAFOTTY FAMAETH': HAFOD	SH65486832	Hafod	Post Medieval
39356	417442	DROSL (N): DAM AND SHEEPFOLD	SH65486829	Sheepwash	19th Century
39357	417443	CWM CASEG: SHELTER I	SH65736740	Shelter	19th Century
39358	417444	CWM CASEG: SHELTER II	SH65746745	Shelter	19th Century
39359	417446	CWM CASEG: SHEEPFOLD	SH66036753	Sheepfold	19th Century
39360	417447	DROSL (W): SHEEPFOLD I	SH66216801	Sheepfold	19th Century
39361	417448	DROSL (W): SHEEPFOLD II	SH66206812	Sheepfold	19th Century
39362	417449	DROSL: SHEEPFOLD/SHELTER	SH66206812	Sheepfold	19th Century
39363	417474	DROSL (N): SHEEPFOLD III	SH66026843	Sheepfold	Post Medieval
39364	417475	DROSL (N): SHEEPFOLD IV	SH65916812	Sheepfold	Post Medieval
39365	417476	DROSL (N): sheepfold	SH65766822	Sheepfold	Post Medieval
39366	417478	GALLT Y MAWN: HAFOD	SH64376725	Hafod	Post Medieval
39367	417507	CWM FFRYDDLAS: ENCLOSURE	SH64646815	Sheepfold?	Post Medieval
39368	417508	CWM FFRYDDLAS: ENCLOSURE & SHEEP WASHING POOL	SH64596811	Sheepwash	19th Century

PRN	NPRN	Site Name	NGR	Type	Period
39369	417510	CWM FFRYDDLAS: SHEEPFOLD/POOL	SH64036764	Sheepwash	19th Century
39370	417512	CWM FFRYDDLAS: SHEEPFOLD	SH64226783	Sheepfold	19th Century
39371	417547	DROSGL (W): SHELTER	SH64916822	Shelter	Post Medieval
39372	417548	CWM FFRYDDLAS: SHEEPFOLD	SH65416813	Sheepfold	19th Century
39373	417747	CWM CASEG: SHEEPFOLD & WASHING POOL	SH64886638	Sheepfold; SHEEPWASH	19th Century
39374	417749	MYNYDD DU: SHEEPFOLD	SH65166472	Sheepfold	Post Medieval
39375	417750	MYNYDD DU: SHEEPFOLD OR SHELTER	SH65156467	Shelter?	Post Medieval
39376	417751	MYNYDD DU (S): SHEEPFOLD	SH65096428	Sheepfold	19th Century
39377	417752	FOELGRAIG: SHEEPFOLD	SH65046388	Sheepfold	19th Century
39378	417806	NANT BERTHEN: SHEEPFOLD	SH64986360	Sheepfold	19th Century
39379	417809	CWM BERTHEN: HUT	SH64976333	Shelter	Post Medieval
39380	417810	CWM BERTHEN: SHEEPFOLD	SH65316317	Sheepfold	19th Century
39381	417926	CWM BERTHEN: SHEEPFOLD/ENCLOSURE	SH64496400	Sheepfold	19th Century
39382	417931	FFOS Y FOELGRAIG: POSSIBLE SHEEPFOLD	SH64696480	Sheepfold	19th Century
39383	417932	FFOS Y FOELGRAIG: SHEEPFOLD OR SHELTER	SH64596479	Shelter	Post Medieval
39384	417933	MYNYDD DU: SHEEPFOLD/HOUSE	SH65066497	Sheepfold; house	Post Medieval
39385	417936	MYNYDD DU: SHEEPFOLD	SH65226506	Sheepfold	19th Century
39386	500756	BRYN SEWARD, SHEEP PEN I	SH62531166	Sheep pen	Unknown
39387	500759	BRYN SEWARD, SHEEP PEN II	SH62541149	Sheep pen	Post Medieval
39388	500763	BRYN SEWARD, SHEEP PEN III	SH62391133	Sheep pen	Post Medieval
39389	500764	BRYN SEWARD, SHEEP PEN IV	SH62391134	Sheep pen	Post Medieval
39390	500766	BRYN SEWARD, SHEEP PEN V	SH62431162	Sheep pen	Post Medieval
39391	500772	BRYN SEWARD, SHEEP PEN VI	SH62461172	Sheep pen	Unknown
39392	500774	BRYN SEWARD, SHEEP PEN VII	SH62421173	Sheep pen	Unknown
39393	500775	BRYN SEWARD, SHEEP PEN VIII	SH62411172	Sheep pen	Unknown
39394	500778	BRYN SEWARD, SHEEP PEN IX	SH62351171	Sheep pen	Unknown
39395	500779	BRYN SEWARD, SHEEP PEN X	SH62351169	Sheep pen	Unknown
39396	500780	BRYN SEWARD, SHEEP PEN XI	SH62331168	Sheep pen	Unknown
39397	500784	BRYN SEWARD, SHEEP PEN XII	SH62451167	Sheep pen	Post Medieval
39398	500785	BRYN SEWARD, SHEEP PEN XIII	SH62351147	Sheep pen	Unknown
39399	500788	BRYN SEWARD, SHEEP PEN XIV	SH62251141	Sheep pen	Unknown
39400	500791	BRYN SEWARD, SHEEP PEN XV	SH62201143	Sheep pen	Post Medieval
39401	500801	BRYN SEWARD, SHEEP PEN XVI	SH62141139	Sheep pen	Unknown
39402	500803	PEN Y GARN, SHEEP PEN I	SH62921117	Sheep pen	Unknown
39403	500805	PEN Y GARN, SHEEP FOLD I	SH62871110	Sheepfold	Post Medieval
39404	500807	PEN Y GARN, SHEEP PEN II	SH62831103	Sheep pen	Post Medieval
39405	500808	PEN Y GARN, SHEEP PEN III	SH62821100	Sheep pen	Post Medieval
39406	500810	PEN Y GARN, SHEEP PEN IV	SH62151094	Sheep pen	Post Medieval
39407	500814	PEN Y GARN, SHEEP FOLD II	SH62171082	Sheepfold	Post Medieval
39408	500816	PEN Y GARN, SHEEP FOLD III	SH62221092	Sheepfold	Post Medieval
39409	500818	PEN Y GARN, SHEEP SHELTER	SH62401098	Sheep shelter	Post Medieval

PRN	NPRN	Site Name	NGR	Type	Period
39410	500819	PEN Y GARN, SHEEP PEN V	SH62351089	Sheep pen	Post Medieval
39411	500820	PEN Y GARN, SHEEP FOLD IV	SH62381069	Sheepfold	Post Medieval
39412	500829	PEN-Y-CRUG, SHEEPFOLD I	SH62191056	Sheepfold	Post Medieval
39413	500830	PEN-Y-CRUG, SHEEPFOLD II	SH61840978	Sheepfold	Post Medieval
39414	500866	CWM-LLWYD, SHEEP PEN XI	SH63211006	Sheep pen	Post Medieval
39415	500876	CWM-LLWYD, SHEEP WASH I	SH62730965	Sheepwash	Post Medieval
39416	500877	CWM-LLWYD, SHEEP FOLD XIII	SH62740965	Sheepfold; sheepwash	Post Medieval
39417	500909	CWM-LLWYD, SHEEP FOLD I	SH62300901	Sheepfold	Post Medieval
39418	500911	CWM-LLWYD, SHEEP PEN I	SH61990889	Sheep pen	Post Medieval
39419	500920	ALLT-LWYD, STRUCTURE I	SH61810857	Structure	Unknown
39420	500921	TWLLYDARREN, STRUCTURE I	SH62090866	Structure	Unknown
39421	500922	TWLLYDARREN, SHEEP FOLD I	SH62050863	Sheepfold	Post Medieval
39424	500929	CWM-LLWYD, SHEEP PEN II	SH62310903	Sheep pen	Post Medieval
39425	500930	CWM-LLWYD, SHEEP FOLD XIV	SH62360910	Sheepfold	Post Medieval
39427	500933	CWM-LLWYD, STRUCTURE IX	SH62420919	Structure	Unknown
39428	500934	CWM-LLWYD, SHEEP FOLD XII	SH62420919	Sheepfold	Post Medieval
39429	500935	CWM-LLWYD, STRUCTURE II	SH62540934	Structure	Post Medieval
39430	500936	CWM-LLWYD, SHEEP PEN IX	SH62530932	Sheep pen	Post Medieval
39431	500937	CWM-LLWYD, SHEEP PEN X	SH62550936	Sheep pen	Post Medieval
39432	500938	CWM-LLWYD, SHEEP PEN V	SH62550933	Sheep pen	Post Medieval
39433	500939	CWM-LLWYD, SHEEP FOLD XI	SH62580944	Sheepfold	Post Medieval
39434	500942	CWM-LLWYD, PEN I	SH62590950	Pen	Medieval
39435	500943	CWM-LLWYD, PEN II	SH62600948	Pen	Medieval
39436	500954	CWM-LLWYD, SHEEP FOLD III	SH62430940	Sheepfold	Unknown
39437	500957	CWM-LLWYD, SHEEP FOLD XVII	SH61970856	Sheepfold	Unknown
39438	500958	CWM-LLWYD, SHEEP FOLD V	SH61990854	Sheepfold	Unknown
39439	500959	ALLT-LWYD, SHEEP PEN VII	SH61990853	Sheep pen	Unknown
39440	500960	ALLT-LWYD, SHEEP FOLD VII	SH62010856	Sheepfold	Unknown
39441	500963	CWM-LLWYD, SHEEP FOLD XX	SH62130906	Sheepfold	Post Medieval
39442	500964	CWM-LLWYD, SHEEP FOLD XIX	SH62150914	Sheepfold	Post Medieval
39443	500966	CWM-LLWYD, SHEEP FOLD VIII	SH62370937	Sheepfold	Unknown
39444	500967	CWM-LLWYD, SHEEP FOLD II	SH62510957	Sheepfold	Unknown
39445	500968	CWM-LLWYD, SHEEP PEN XII	SH62510957	Sheep pen	Post Medieval
39446	500972	CWM-LLWYD, SHEEP PEN IV	SH62490961	Sheep pen	Post Medieval
39447	500973	CWM-LLWYD, SHEEP PEN VIII	SH62560965	Sheep pen	Unknown
39448	500981	CWM-LLWYD, SHEEP FOLD IV	SH62550990	Sheepfold	Post Medieval
39449	500982	CWM-LLWYD, SHEEP FOLD XV	SH62420969	Sheepfold	Post Medieval
39450	500983	CWM-LLWYD, SHEEP FOLD XVIII	SH62420970	Sheepfold	Unknown
39451	500984	CWM-LLWYD, SHEEP FOLD VI	SH62400972	Sheepfold	Post Medieval
39452	500985	CWM-LLWYD, SHEEP PEN III	SH62420963	Sheep pen	Unknown
39453	500986	CWM-LLWYD, SHEEP FOLD VII	SH62320943	Sheepfold	Unknown
39454	500987	ALLT-LWYD, SHEEP FOLD IV	SH61860849	Sheepfold	Post Medieval
39455	500988	ALLT-LWYD, SHEEP PEN IX	SH61870849	Sheep pen	Unknown
39456	500991	ALLT-LWYD, SHEEP PEN VIII	SH61980851	Sheep pen	Unknown

PRN	NPRN	Site Name	NGR	Type	Period
39457	501005	ALLT-LWYD, SHEEP PEN I	SH61490779	Sheep pen	Post Medieval
39458	501006	ALLT-LWYD, SHEEP PEN II	SH61490779	Sheep pen	Post Medieval
39459	501007	ALLT-LWYD, SHEEP PEN III	SH61500778	Sheep pen	Post Medieval
39460	501010	ALLT-LWYD, SHEEP FOLD I	SH61150741	Sheepfold	Post Medieval
39461	501020	ALLT-LWYD, SHEEP PEN IV	SH61530802	Sheep pen	Post Medieval
39462	501023	ALLT-LWYD, SHEEP PEN V	SH61800826	Sheep pen	Post Medieval
39463	501024	ALLT-LWYD, SHEEP PEN VI	SH61720819	Sheep pen	Post Medieval
39464	501025	ALLT-LWYD, SHEEP SHELTER	SH61250791	Sheep shelter	Post Medieval
39465	501027	ALLT-LWYD, SHEEP FOLD II	SH61200817	Sheepfold	Post Medieval
39467	501035	ALLT-LWYD, SHEEP FOLD III	SH60970786	Sheepfold	Post Medieval
39469	501042	ALLT-LWYD, SHEEP FOLD VIII	SH61550818	Sheepfold	Post Medieval
39470	501043	ALLT-LWYD, SHEEP PEN XI	SH61590817	Sheep pen	Post Medieval
39471	501045	ALLT-LWYD, SHEEP PEN XII	SH61580827	Sheep pen	Post Medieval
39472	501049	ALLT-LWYD, SHEEP FOLD V	SH61670850	Sheepfold	Post Medieval
39473	501050	CWM-LLWYD, SHEEP FOLD IX	SH61780860	Sheepfold	Post Medieval
39474	501057	ALLT-LWYD, SHEEP FOLD IX	SH60970751	Sheepfold	Post Medieval
39480	501084	ALLT-LWYD, SHEEP PEN X	SH60540757	Sheep pen	Unknown
39481	501104	ALLT-LWYD, SHEEP PEN XIV	SH60680815	Sheep pen	Post Medieval
39482	501107	ALLT-LWYD, SHEEP FOLD X	SH61020832	Sheepfold	Post Medieval
39483	501112	ALLT-LWYD, SHEEP PEN XIII	SH61120843	Sheep pen	Post Medieval
39484	501117	CWM-LLWYD, SHEEP PEN VI	SH61530856	Sheep pen	Unknown
39485	501118	CWM-LLWYD, STRUCTURE VIII	SH61510855	Structure	Unknown
39486	501127	CWM-LLWYD, SHEEP WASH II	SH61680877	Sheepwash	Post Medieval
39487	501128	CWM-LLWYD, SHEEP FOLD X	SH61880898	Sheepfold	Post Medieval
39488	501131	CWM-LLWYD, SHEEP PEN VII	SH61640885	Sheepfold	Post Medieval
39489	501140	CWM-LLWYD, SHEEP FOLD XVI	SH61560889	Sheepfold	Post Medieval
39490	501146	WAUN OER, SHEEP FOLD II	SH62031113	Sheepfold	Post Medieval
39491	501165	WAUN OER, SHEEP FOLD I	SH61491062	Sheepfold	Post Medieval
39492	501166	WAUN OER, SHEEP PEN III	SH61451060	Sheep pen	Unknown
39493	501167	WAUN OER, SHEEP PEN II	SH61441052	Sheep pen	Unknown
39494	501168	WAUN OER, SHEEP PEN I	SH61441057	Sheep pen	Unknown
39495	501170	CWM-LLWYD, STRUCTURE VI	SH61550858	Structure	Unknown
39496	501173	PEN Y CRUG, SHEEP PEN	SH61571027	Sheep pen	Unknown
39497	501179	CEFNFUSYDD, SHEEP PEN I	SH61281052	Sheep pen	Post Medieval
39498	501184	CEFNFUSYDD, SHEEP FOLD	SH61141066	Sheepfold	Post Medieval
39499	501185	CEFNFUSYDD, SHEEP PEN	SH61161066	Sheep pen	Unknown
39500	501186	CEFNFUSYDD, SHEEP PEN II	SH61171065	Sheep pen	Unknown
39501	501187	CEFNFUSYDD, SHEEP PEN III	SH61201062	Sheep pen	Unknown
39502	501188	CEFNFUSYDD, SHEEP PEN IV	SH61191059	Sheep pen	Unknown
39503	501220	ALLT-LWYD, SHEEP PEN XV	SH60640821	Sheep pen	Unknown
39504	501230	CRAIG TYN-Y-CORNEL, SHEEP PEN	SH63620835	Sheep pen	Post Medieval
39505	501231	CRAIG TYN-Y-CORNEL, SHEEP FOLD IV	SH63580826	Sheepfold	Post Medieval
39506	501232	CRAIG TYN-Y-CORNEL, SHEEP FOLD II	SH63540826	Sheepfold	Post Medieval

PRN	NPRN	Site Name	NGR	Type	Period
39507	501233	CRAIG TYN-Y-CORNEL, SHEEP FOLD I	SH63550825	Sheepfold	Unknown
39508	501235	CRAIG TYN-Y-CORNEL, SHEEP FOLD III	SH63480822	Sheepfold	Post Medieval
39509	501240	TWLLYDARREN, SHEEP FOLD II	SH62980832	Sheepfold	Post Medieval
39510	501275	ESGAIR Y CEUNANT, SHEEP FOLD I	SH61635976	Sheepfold	Post Medieval
39511	501276	ESGAIR Y CEUNANT, SHEEP FOLD II	SH61455974	Sheepfold	Post Medieval
39512	501279	ESGAIR Y CEUNANT, SHEEP FOLD III	SH61085959	Sheepfold	Post Medieval
39513	501280	ESGAIR Y CEUNANT, SHEEP SHELTER	SH61045957	Sheep shelter	Post Medieval
39514	501282	AFON GAFR, SHEEP FOLD I	SH61075913	Sheepfold	Post Medieval
39515	501286	AFON DUDODYN, SHEEP FOLD	SH60575994	Sheepfold	Post Medieval
39516	501287	AFON DERFYN, SHEEP FOLD	SH60426039	Sheepfold	Post Medieval
39517	501288	AFON DERFYN, SHEEP SHELTER I	SH60376044	Shelter wall	Post Medieval
39518	501289	CWM DUDODYN, SHEEP FOLD I	SH60706030	Sheepfold	Post Medieval
39519	501291	CWM DUDODYN, SHEEP FOLD II	SH60696026	Sheepfold	Post Medieval
39520	501292	CWM DUDODYN, SHEEP FOLD III	SH61546062	Sheepfold	Post Medieval
39521	501293	CWM DUDODYN, SHEEP FOLD IV	SH61606062	Sheepfold	Post Medieval
39522	501294	CWM DUDODYN, SHEEP SHELTER	SH61676076	Sheep shelter	Post Medieval
39523	501295	CWM GAFR, SHEEP FOLD I	SH61085967	Sheepfold	Post Medieval
39524	501297	CWM GAFR, SHEEP SHELTER I	SH61565935	Sheep shelter	Post Medieval
39525	501298	CWM GAFR, SHEEP SHELTER II	SH61585936	Sheep shelter	Post Medieval
39526	501300	CWM GAFR, SHEEP FOLD II	SH61635948	Sheepfold; sheepwash	Post Medieval
39527	501301	CWM GAFR, SHEEP FOLD III	SH61705960	Sheepfold	Post Medieval
39528	501303	CWM GAFR, SHEEP FOLD IV	SH61775978	Sheepfold	Post Medieval
39529	501304	CWM GAFR, SHEEP FOLD V	SH61805983	Sheepfold	Post Medieval
39530	501306	CWM GAFR, SHEEP SHELTER III	SH61986004	Sheep shelter	Post Medieval
39531	501307	CWM GAFR, SHEEP SHELTER IV	SH62015999	Sheep shelter	Post Medieval
39532	501308	CWM GAFR, SHEEP SHELTER V	SH62015994	Sheep shelter	Post Medieval
39533	501309	CWM GAFR, SHEEP SHELTER VI	SH62065979	Sheep shelter	Post Medieval
39534	501311	CWM GAFR, SHEEP SHELTER VII	SH61685941	Sheep shelter	Post Medieval
39535	501312	CWM GAFR, SHEEP SHELTER VIII	SH61655937	Sheep shelter	Post Medieval
39536	501313	AFON FACHWEN, SHEEP FOLD I	SH59556184	Sheepfold	Post Medieval
39537	501316	AFON FACHWEN, SHEEP SHELTER I	SH59786219	Sheep shelter	Post Medieval
39538	501319	AFON FACHWEN, SHEEP FOLD II	SH59546229	Sheepfold	Post Medieval
39539	501320	AFON FACHWEN, SHEEP FOLD III	SH59596220	Sheepfold	Post Medieval
39540	501321	AFON FACHWEN, SHEEP SHELTER II	SH59286215	Shelter wall	Post Medieval
39541	501322	AFON FACHWEN, SHEEP SHELTER III	SH59296198	Sheep shelter	Post Medieval
39542	501323	GWASTAD FFYNNON-DEG, SHEEP FOLD I	SH61026232	Sheepfold	Post Medieval
39543	501326	AFON MARCHLYN BACH, SHEEP FOLD	SH60326308	Sheepfold; sheepdip	Modern
39544	501328	AFON FACHWEN, SHEEP SHELTER	SH59586179	Shelter wall	Post Medieval

PRN	NPRN	Site Name	NGR	Type	Period
		IV			
39545	501329	AFON FACHWEN, SHEEP SHELTER V	SH59526170	Sheep shelter	Post Medieval
39546	501330	AFON FACHWEN, SHEEP FOLD IV	SH59596141	Sheepfold	Post Medieval
39547	501331	AFON FACHWEN, SHEEP SHELTER VI	SH59636157	Sheep shelter	Post Medieval
39548	501332	GWASTAD FFYNNON-DEG, SHEEP SHELTER I	SH60326230	Sheep shelter	Post Medieval
39549	501334	GWASTAD FFYNNON-DEG, SHEEP SHELTER II	SH60136219	Sheep shelter	Post Medieval
39550	501335	GWASTAD FFYNNON-DEG, SHEEP SHELTER III	SH60036195	Sheep shelter	Post Medieval
39551	501337	AFON DERFYN, SHEEP SHELTER II	SH60406037	Sheep shelter	Post Medieval
39552	501338	ELIDIR FACH, SHEEP SHELTER I	SH60316124	Sheep shelter	Post Medieval
39553	501341	ELIDIR FACH, SHEEP SHELTER II	SH60626180	Sheep shelter	Post Medieval
39554	501342	ELIDIR FACH, SHEEP SHELTER III	SH60536182	Sheep shelter	Post Medieval
39555	501343	ELIDIR FACH, SHEEP SHELTER IV	SH60426172	Sheep shelter	Post Medieval
39556	501345	ELIDIR FACH, SHEEP FOLD	SH60006157	Sheepfold	Post Medieval
39557	501348	CARNEDDY FILIAST, SHEEP SHELTER I	SH61696313	Sheep shelter	Post Medieval
39558	501349	CARNEDDY FILIAST, SHEEP SHELTER II	SH61576285	Sheep shelter	Post Medieval
39559	501350	AFON GAFR, SHEEP FOLD II	SH61685903	Sheepwash	Post Medieval
39560	501352	AFON GAFR, SHEEP FOLD III	SH62035862	Sheepfold	Post Medieval
39561	501353	AFON GAFR, SHEEP SHELTER I	SH62065856	Sheep shelter	Post Medieval
39562	501354	AFON GAFR, SHEEP SHELTER II	SH62325852	Sheep shelter	Post Medieval
39563	501355	CWM CNEIFIO, SHEEP SHELTER I	SH63075851	Sheep shelter	Post Medieval
39564	501356	CWM CNEIFIO, SHEEP SHELTER II	SH63105853	Sheep shelter	Post Medieval
39565	501357	CWM CNEIFIO, SHEEP FOLD	SH62905827	Sheepfold	Post Medieval
39566	501360	GWAEN GYNFI, SHEEP FOLD	SH60416387	Sheepwash	Post Medieval
39567	505506	CWM DWYTHWCH, SHEEP FOLD I	SH56615793	Sheepfold	Post Medieval
39568	505507	CWM DWYTHWCH, STRUCTURE	SH56185791	Structure	Medieval
39573	505578	CEFN DU, SHEEP FOLD I	SH54486020	Sheepfold	Post Medieval
39574	505579	CHWAREL FAWR, SHEEP FOLD	SH54695994	Sheepfold	Post Medieval
39575	505605	AFON HWCH, SHEEP SHELTER	SH57365864	Sheep shelter	Post Medieval
39576	505608	AFON HWCH, SHEEP FOLD I	SH57085839	Sheepfold	Post Medieval
39577	505609	AFON HWCH, SHEEP FOLD II	SH56915838	Sheepfold	Post Medieval
39578	505610	CWM DWYTHWCH, SHEEP FOLD II	SH56145789	Sheepfold	Post Medieval
39579	505611	CWM DWYTHWCH, SHEEP FOLD III	SH56275787	Sheepfold	Post Medieval
39580	505614	YR AELGERTH, SHEEP FOLD I	SH56875858	Sheepfold	Post Medieval
39581	505615	YR AELGERTH, SHEEP FOLD II	SH56985865	Sheepfold	Post Medieval
39582	505618	YR AELGERTH, SHEEP FOLD III	SH57045870	Sheepfold	Post Medieval
39583	505619	YR AELGERTH, SHEEP FOLD IV	SH56995874	Sheepfold	Post Medieval
39584	505620	YR AELGERTH, SHEEP FOLD V	SH57025863	Sheepfold	Post Medieval
39585	505621	YR AELGERTH, SHEEP SHELTER	SH57175887	Sheep shelter	Post Medieval
39586	505622	HAFOD-UCHAF, SHEEP FOLD	SH57195912	Sheepfold	Post Medieval
39587	505627	YR AELGERTH, SHEEP FOLD VI	SH57195890	Sheepfold	Post Medieval

PRN	NPRN	Site Name	NGR	Type	Period
39588	505631	AFON GOCH, SHEEP FOLD I	SH56805939	Sheepwash	Post Medieval
39589	505633	AFON GOCH, SHEEP FOLD II	SH56655933	Sheepfold; sheepwash	Post Medieval
39590	505634	CWM TY-DU, SHEEP FOLD I	SH56465906	Sheepfold	Post Medieval
39591	505635	CWM TY-DU, SHEEP SHELTER I	SH56465920	Sheep shelter	Post Medieval
39592	505636	CWM TY-DU, SHEEP FOLD II	SH56015873	Sheepfold	Post Medieval
39593	505638	CWM TY-DU, SHEEP SHELTER II	SH56065893	Sheep shelter	Post Medieval
39594	505640	BRYN-MAWR, SHELTER I	SH55805948	Shelter	Post Medieval
39595	505641	BRYN-MAWR, SHELTER II	SH55815944	Shelter	Post Medieval
39596	505643	BRYN-MAWR, SHELTER III	SH55805938	Shelter	Post Medieval
39597	505648	BRYN-MAWR, SHEEP FOLD I	SH55715956	Sheepfold	Post Medieval
39598	505650	CWM-UCHAF, SHEEP FOLD I	SH56275973	Sheepfold	Post Medieval
39599	505651	CWM-UCHAF, SHEEP SHELTER	SH56215959	Sheep shelter	Post Medieval
39600	505652	CWM TY-DU, SHEEP FOLD III	SH56295906	Sheepfold; sheepwash	Post Medieval
39601	505657	CWM-UCHAF, SHEEP FOLD II	SH56445948	Sheepfold	Post Medieval
39602	505658	CWM-UCHAF, SHEEP FOLD III	SH56535952	Sheepfold	Post Medieval
39603	505660	CWM-UCHAF, HUT	SH56595963	Hut	Post Medieval
39604	505662	DINAS TY-DU, SHEEP FOLD I	SH56595981	Sheepfold	Post Medieval
39605	505666	TY'N-Y-MYNYDD, SHEEP FOLD I	SH56325990	Sheepfold	Post Medieval
39606	505667	TY'N-Y-MYNYDD, SHEEP FOLD II	SH56345989	Sheepfold	Post Medieval
39607	505671	TY'N-Y-MYNYDD, SHEEP FOLD III	SH56505984	Sheepfold	Post Medieval
39608	505673	DINAS TY-DU, SHEEP FOLD II	SH56726000	Sheepfold	Post Medieval
39609	505674	DINAS TY-DU, SHEEP SHELTER I	SH56675983	Sheep shelter	Post Medieval
39610	505675	DINAS TY-DU, SHEEP SHELTER II	SH56905980	Sheep shelter	Post Medieval
39611	505688	BRYN-MAWR, SHEEP FOLD II	SH55225904	Sheepfold	Post Medieval
39612	505694	GARREG-FAWR, SHEEP FOLD I	SH55005892	Sheepfold	Post Medieval
39613	505696	GARREG-FAWR, SHEEP FOLD II	SH54595883	Sheepfold	Post Medieval
39614	505697	GARREG-FAWR, SHEEP SHELTER	SH54485863	Shelter	Post Medieval
39616	505700	DONEN LAS, SHEEP FOLD	SH54625951	SHEEPFOLD; sheepwash	Post Medieval
39617	505701	DONEN LAS, SHEEP SHELTER	SH54495947	Sheep shelter	Post Medieval
39618	505704	BWLCH GWYN, SHEEP FOLD	SH56025749	Sheepfold	Post Medieval
39619	505705	BRYN-MAWR, SHEEP FOLD III	SH55485847	Sheepfold	Post Medieval
39620	505720	CHWAREL BWLCH-Y-GROES, SHEEP FOLD	SH55945996	Sheepfold	Post Medieval
39621	505721	BARRACK-MAWR, STOCK ENCLOSURE	SH55916011	Sheepfold	Post Medieval
39622	505727	FFRIDD-GLYN, SHEEP FOLD	SH55996022	Sheepfold	Post Medieval
39623	505729	CHWAREL CAE'R-MEINCIAU, SHEEP FOLD I	SH56046016	Sheepfold	Post Medieval
39624	505732	CHWAREL CAE'R-MEINCIAU, SHEEP FOLD II	SH56076011	Sheepfold	Post Medieval
39625	505733	FFRIDD-GLYN, STOCK ENCLOSURE	SH56046028	Sheepfold?	Post Medieval
39626	505774	BWLCH CWM BRWYNOG, SHEEP FOLD	SH59165581	Sheepfold	Post Medieval
39627	505775	MOEL CYNGHORION, SHEEP SHELTER	SH58335622	Sheep shelter	Post Medieval



PRN	NPRN	Site Name	NGR	Type	Period
39628	505792	CEFN DU, SHEEP FOLD II	SH54336081	Sheepfold	Post Medieval
39629	505793	AFON HWCH, SHEEP FOLD III	SH57445868	Sheepfold	Post Medieval
39630	505794	AFON HWCH, SHEEP FOLD IV	SH57485867	Sheepfold	Post Medieval
39633	505798	LLYN DWYTHWCH, SHEEP FOLD I	SH57275819	Sheepfold	Post Medieval
39634	505800	LLYN DWYTHWCH, SHEEP SHELTER	SH57255809	Sheep shelter	Post Medieval
39635	505802	LLYN DWYTHWCH, SHEEP SHELTER II	SH57345805	Sheep shelter	Post Medieval
39636	505806	LLYN DWYTHWCH, SHEEP FOLD II	SH57325787	Sheepfold	Post Medieval
39637	505807	TY'N-YR-AELGERTH, SHEEP FOLD I	SH57365758	Sheepfold	Post Medieval
39638	505808	CWM DWYTHWCH, HUT	SH57175756	Hut	Post Medieval
39640	505811	AFON TAN-YR-ALLT, SHEEP FOLD	SH56965740	Sheepfold	Post Medieval
39642	505820	CAE-NEWYDD, SHEEP SHELTER	SH57895850	Sheep shelter	Post Medieval
39646	505838	AFON MAESGWM, SHEEP FOLD I	SH57735658	Sheepfold	Post Medieval
39647	505839	AFON MAESGWM, SHEEP FOLD II	SH57985694	Sheepfold	Post Medieval
39648	505840	AFON MAESGWM, SHEEP FOLD III	SH57895712	Sheepfold	Post Medieval
39649	505841	AFON MAESGWM, SHEEP FOLD IV	SH57935719	Sheepwash	Post Medieval
39650	505843	HELFA-FAIN, SHEEP FOLD	SH58035734	Sheepfold	Post Medieval
39651	505847	HELFA-FAWR, SHEEP FOLD I	SH58225751	Sheepfold	Post Medieval
39652	505848	HELFA-FAIN, SHEEP SHELTER I	SH58075756	Sheep shelter	Post Medieval
39653	505849	HELFA-FAIN, SHEEP SHELTER II	SH57995758	Sheep shelter	Post Medieval
39654	505906	CAE-NEWYDD, SHEEP FOLD	SH57815852	Sheepfold	Post Medieval
39655	505909	ADWY'R WAUN, SHEEP FOLD	SH58145823	Sheepfold	Post Medieval
39656	505911	AFON ARDDU, SHEEP FOLD I	SH58175778	Sheepfold	Post Medieval
39657	505912	AFON ARDDU, SHEEP SHELTER I	SH58155781	Sheep shelter	Post Medieval
39658	505913	AFON ARDDU, SHEEP SHELTER II	SH58175788	Sheep shelter	Post Medieval
39659	505917	TY'N-YR-AELGERTH, SHEEP FOLD II	SH57815799	Sheepfold	Post Medieval
39660	505920	AFON ARDDU, SHEEP SHELTER III	SH58865737	Sheep shelter	Post Medieval
39661	505923	AFON ARDDU, SHEEP FOLD II	SH59125659	Sheepfold	Post Medieval
39662	505924	AFON ARDDU, SHEEP FOLD III	SH58645751	Sheepfold	Post Medieval
39663	505925	MAEN-BRAS, SHEEP FOLD I	SH57935539	Sheepfold	Post Medieval
39664	505926	LLYN FFYNNON-Y-GWAS, SHEEP SHELTER I	SH58985560	Sheep shelter	Post Medieval
39665	505927	LLYN FFYNNON-Y-GWAS, SHEEP FOLD I	SH59035562	Sheepfold	Post Medieval
39666	505930	LLYN FFYNNON-Y-GWAS, SHEPHERDS SHELTER	SH59105551	Shepherds hut	Post Medieval
39667	505931	LLYN FFYNNON-Y-GWAS, SHEEP SHELTER II	SH59185544	Sheep shelter	Post Medieval
39668	505932	AFON GOCH, SHEEP SHELTER I	SH59415520	Sheep shelter	Post Medieval
39669	505933	AFON GOCH, SHEEP SHELTER II	SH59455517	Sheep shelter	Post Medieval
39670	505934	AFON GOCH, SHEEP FOLD III	SH59505513	Sheepfold	Post Medieval
39671	505935	AFON GOCH, HUT	SH59555510	Hut	Post Medieval
39672	505936	AFON GOCH, SHEEP SHELTER III	SH59565508	Sheep shelter	Post Medieval
39673	505937	LLYN FFYNNON-Y-GWAS, SHEEP FOLD II	SH58935554	Sheepfold	Post Medieval

PRN	NPRN	Site Name	NGR	Type	Period
39674	505939	LLYN FFYNNON-Y-GWAS, SHEEP SHELTER III	SH59055519	Sheep shelter	Post Medieval
39675	505942	CWM TREWEUNYDD, SHEEP FOLD	SH58925439	Sheepfold	Post Medieval
39676	505944	LLYN FFYNNON-Y-GWAS, SHEEP FOLD III	SH58555537	Sheepfold	Post Medieval
39677	505945	LLYN FFYNNON-Y-GWAS, SHEEP FOLD IV	SH58315522	Sheepfold	Post Medieval
39678	505946	MAEN-BRAS, SHEEP FOLD II	SH57645498	Sheepfold	Post Medieval
39679	505947	MAEN-BRAS, SHEEP FOLD III	SH57625478	Sheepfold	Post Medieval
39680	505949	PANT MAWR, SHEEP SHELTER	SH55365643	Sheep shelter	Post Medieval
39681	505950	PANT MAWR, SHEEP FOLD	SH55085652	Sheepfold	Post Medieval
39682	505953	PEN Y BWLCH, SHEEP SHELTER	SH55176150	Shelter wall	Post Medieval
39683	505976	RALLT GOCH, SHEEP SHELTER	SH53935930	Shelter wall	Post Medieval
39684	505997	MAEN-DU'R ARDDU, SHEEP FOLD I	SH60325605	Sheepfold	Post Medieval
39685	505998	MAEN-DU'R ARDDU, HUT	SH60265612	Hut	Post Medieval
39686	505999	MAEN-DU'R ARDDU, SHEEP FOLD II	SH60205614	Sheepfold	Post Medieval
39688	506003	LLECHOG, SHEEP FOLD	SH59935740	Sheepfold	Post Medieval
39689	506010	CLOGWYN MAWR, SHEEP FOLD I	SH59275832	Sheepfold	Post Medieval
39690	506011	CLOGWYN MAWR, SHEEP FOLD II	SH59225832	Sheepfold	Post Medieval
39691	506012	CLOGWYN MAWR, SHEEP FOLD III	SH59185844	Sheepfold	Post Medieval
39692	506013	CLOGWYN MAWR, SHEEP FOLD IV	SH59135846	Sheepfold	Post Medieval
39693	506016	DERLWYN, SHEEP FOLD II	SH58855855	Sheepfold	Post Medieval
39694	506017	DERLWYN, SHEPHERDS SHELTER	SH58825848	Shepherds hut	Post Medieval
39695	506020	DERLWYN, SHEEP FOLD III	SH58615845	Sheepfold	Post Medieval
39696	506021	DERLWYN, SHEEP FOLD IV	SH58585840	Sheepfold	Post Medieval
39697	506030	CLOGWYN MAWR, SHELTER	SH58905835	Shelter	Post Medieval
39698	506041	CLOGWYN MAWR, SHEEP FOLD V	SH59145818	Sheepfold	Post Medieval
39699	506046	CLOGWYN MAWR, SHEEP SHELTER	SH59215812	Sheep shelter	Post Medieval
39700	506050	CLOGWYN MAWR, SHEEP SHELTER III	SH58615820	Sheep shelter	Post Medieval
39701	506054	NANT DDU, SHEEP FOLD	SH58945812	Sheepwash	Post Medieval
39702	506057	BRYN COCH, SHEEP FOLD	SH58545839	Sheepfold	Post Medieval
39703	506059	BRYN COCH, SHEEP SHELTER I	SH58515829	Sheep shelter	Post Medieval
39704	506060	BRYN COCH, SHEEP SHELTER II	SH58415836	Sheep shelter	Post Medieval
39705	506064	TY N YR ARDD, SHEEP SHELTER	SH58385882	Sheep shelter	Post Medieval
39706	506071	CADER ELLYLL, SHEEP SHELTER I	SH58435898	Sheep shelter	Post Medieval
39707	506074	CADER ELLYLL, SHEEP SHELTER II	SH58245894	Sheep shelter	Post Medieval
39708	506075	CADER ELLYLL, SHEEP SHELTER III	SH58105887	Sheep shelter	Post Medieval
39709	506077	CADER ELLYLL, SHEEP FOLD	SH58265868	Sheepfold	Post Medieval
39710	508348	PEN, LLECHWEDD Y LLOI	SH91351641	Sheep pen	Medieval?
39711	508350	Sheepfold and SHEEP DIP, LLECHWEDD Y LLOI	SH91351641	Sheepdip	Post Medieval
39712	508354	SHEEP DIP, DWYRAIN YR BWLCH Y GARNEDD	SH89511415	Sheepwash	Post Medieval

PRN	NPRN	Site Name	NGR	Type	Period
39713	508378	SHELTER, GORLLEWIN YR DRUM DDU	SH92571655	Shelter	Unknown
39714	508379	PEN, FOEL LLUESTBADLON	SH91931633	Sheep pen	Post Medieval
39715	508388	SHEEP FOLD I, LLANERCHFYDAF	SH91131690	Sheepfold	Post Medieval
39716	508389	SHEEP FOLD I, MYNYDD CLYWEDOG	SH90201374	Sheepfold	Medieval?
39717	508390	SHEEP FOLD I, LLECHWEDD Y LLOI	SH91351641	Sheepfold	Medieval?
39718	508391	SHEEP FOLD II, MYNYDD CLYWEDOG	SH90291361	Sheepfold	Post Medieval
39719	508392	SHEEP FOLD I, DWYRAIN YR BWLCH Y GARNEDD	SH89511415	Sheepfold	Medieval?
39720	508393	SHEEP FOLD II, DWYRAIN YR BWLCH Y GARNEDD	SH89511415	Sheepfold; sheepwash	Medieval?
39721	508404	SHEEP FOLD, FFRIDD BWLCH-COEDIOG	SH89191506	Sheepfold	Post Medieval
39722	508405	SHEEP FOLD III, MYNYDD CLYWEDOG	SH89571535	Sheepfold	Post Medieval
39723	508406	SHEEP FOLD, Y FOEL	SH90181571	Sheepfold	Post Medieval
39724	508407	SHEEP FOLD IV, MYNYDD CLYWEDOG	SH89481462	Sheepfold	Post Medieval
39725	508412	SHEEP FOLD, CARREG Y FRAN	SH92081809	Sheepfold	Post Medieval
39732	508436	HUT, CEFN BRITH UCHAF	SH92441616	Shepherds hut	Post-Medieval?
39733	508437	SHEEP FOLD, FOEL LLUESTBADLON	SH91901625	Sheepfold; sheepwash	Post Medieval
39734	508438	HUT I, MYNYDD CLYWEDOG	SH90771410	Hut	Post Medieval
39735	508441	SHEEP FOLD II, LLANERCHFYDAF	SH91341661	Sheepfold	Medieval?
39736	508443	HUT II, MYNYDD CLYWEDOG	SH90541396	Hut	Post Medieval
39737	508444	HUT III, MYNYDD CLYWEDOG	SH90151459	Hut	Medieval?
39738	508445	PEN I, MYNYDD CLYWEDOG	SH90151380	Sheep pen	Medieval?
39739	508446	HUT IV, MYNYDD CLYWEDOG	SH90201374	Hut	Medieval?
39740	508447	HUT I, DWYRAIN YR BWLCH Y GARNEDD	SH88961442	Hut	Medieval?
39741	508448	HUT, FOEL DUGOED	SH89101404	Hut	Medieval?
39742	508449	HUT II, DWYRAIN YR BWLCH Y GARNEDD	SH88971443	Hut	Medieval
39743	508454	PEN II, MYNYDD CLYWEDOG	SH90161376	Sheep pen	Medieval?
39744	508459	HUT V, MYNYDD CLYWEDOG	SH90291377	Hut	Medieval?
39745	508460	HUT VI, MYNYDD CLYWEDOG	SH90131379	Hut	Medieval?
39746	508461	HUT VII, MYNYDD CLYWEDOG	SH90171379	Hut	Medieval?
39747	508464	HUT III, DWYRAIN YR BWLCH Y GARNEDD	SH89261426	Hut	Medieval?
39748	508478	HUT, FFRIDD BWLCH-COEDIOG	SH89481512	Hut	Medieval?
39749	508480	HUT, CARREG Y FRAN	SH91981812	Hut	Post Medieval
39750	508482	HUT IX, MYNYDD CLYWEDOG	SH89521441	Hut	Medieval?
39751	508487	HUT XI, MYNYDD CLYWEDOG	SH90921429	Hut	Medieval?
39753	508489	HUT, MYNYDD MAES-GLAS	SH91771444	Hut	Unknown
39754	508491	HUT, LLANERCHFYDAF	SH91341662	Hut	Post Medieval
39755	508497	SHEEP FOLD II, LLECHWEDD-Y-LLOI	SH91011586	Sheepfold	Post Medieval

PRN	NPRN	Site Name	NGR	Type	Period
39756	508498	SHEEP FOLD, CWM LLOI	SH91031566	Sheepfold	Post Medieval
39758	509356	NANT Y GYLCHEDD, SHEEP FOLD I	SH86594707	Sheepfold	Post Medieval
39759	509358	NANT Y GYLCHEDD, SHEEP FOLD II	SH86764674	Sheepfold	Post Medieval
39760	509361	COPA CEILIOG, SHEEP SHELTER	SH87914807	Sheep shelter	Post Medieval
39761	509362	HAFOD-EDDIG, SHEEP FOLD	SH86634883	Sheepfold	Post Medieval
39762	509363	RHYDYRYCHEN, SHEEP FOLD	SH86624856	Sheepfold; sheepdip	Post Medieval
39763	510495	BRYN FFOLT, SHEEPFOLD I	SH85743914	Sheepfold	Post Medieval
39764	510499	BRYN FFOLT, SHEEPFOLD II	SH85693959	Sheepfold	Post Medieval
39765	510567	PENBRYN MAWR, SHEEPFOLD I	SH86003980	Sheepfold	Post Medieval
39766	510572	MYNYDD NODOL, SHEEPFOLD I	SH86253990	Sheepfold	Post Medieval
39767	510589	PENBRYN MAWR, SHEEPFOLD II	SH86013978	Sheepfold	Modern
39768	510590	PENBRYN MAWR, SHEEPFOLD III	SH86003976	Sheepfold	Modern
39769	510591	PENBRYN MAWR, SHEEPFOLD IV	SH85973979	Sheepfold	Modern
39770	510634	MYNYDD NODOL, SHELTER	SH86163957	Shelter	Modern
39771	510650	MYNYDD NODOL, SHEEPFOLD II	SH86993966	Sheepfold	Post Medieval
39772	510653	MYNYDD NODOL, SHEEPFOLD III	SH88033914	Sheepfold	Post Medieval
39773	510654	MYNYDD NODOL, SHEEP-PEN	SH88023913	Sheep pen	Modern
39781	510668	FFRIDD FELEN, SHEEPFOLD I	SH85583886	Sheepfold	Post Medieval
39782	510669	FFRIDD FELEN, SHEEPFOLD II	SH85573882	Sheepfold	Post Medieval
39783	510670	FFRIDD FELEN, HUT I	SH85553876	Hut	Post Medieval
39784	510671	FFRIDD FELEN, HUT II	SH85543878	Hut	Post Medieval
39785	510678	FFRIDD FELEN, SHEEPFOLD III	SH85443892	Sheepfold	Post Medieval
39786	510695	MOEL Y GARTH, FOLD III	SH84843927	Sheepfold	Post Medieval
39788	510710	LLYN ARENIG FAWR, SHEEPWASH	SH85053785	Sheepwash	Post Medieval
39789	510714	LLYN ARENIG FAWR, SHEEPFOLD I	SH84983772	Sheepfold	Post Medieval
39790	510715	LLYN ARENIG FAWR, SHEEPFOLD II	SH85023767	Sheepfold	Modern
39791	510716	LLYN ARENIG FAWR, HUT II	SH85103765	Sheepfold	Post Medieval
39792	510717	LLYN ARENIG FAWR, SHELTER II	SH85053764	Shelter	Post Medieval
39793	510718	LLYN ARENIG FAWR, SHEEPFOLD III	SH85003752	Sheepfold	Post Medieval
39794	510721	CARREG LEFAIN, SHEEPFOLD I	SH84753736	Sheepfold	Post Medieval
39795	510722	CARREG LEFAIN, SHEEPFOLD II	SH84743732	Sheepfold	Post Medieval
39800	510732	Y CASTELL, SHEEPFOLD	SH83473734	Sheepfold	Post Medieval
39815	510759	NANT ABER BLEIDDYN, SHEEPFOLD	SH86333810	Sheepfold	Post Medieval
39821	510774	CEFYN LLWYN-Y-BUGAIL, SHEEPFOLD I	SH86223687	Sheepfold	Post Medieval
39822	510775	CEFYN LLWYN-Y-BUGAIL, SHEEPFOLD II	SH85903799	Sheepfold	Post Medieval
39823	510777	MYNYDD NODOL, SHEEPFOLD IV	SH86323819	Sheepfold	Post Medieval
39824	510779	TAN-Y-MYNYDD, SHEEPFOLD	SH87273855	Sheepfold	Post Medieval
39825	510787	MYNYDD NODOL, SHEEPFOLD V	SH87513899	Sheepfold	Post Medieval
39843	510841	PISTYLL GWYN, FOLD I	SH84163670	Sheepfold	Post Medieval
39844	510842	PISTYLL GWYN, FOLD II	SH84163670	Sheepfold	Post Medieval

PRN	NPRN	Site Name	NGR	Type	Period
39845	510843	PISTYLL GWYN, FOLD III	SH84063672	Sheepfold	Post Medieval
39846	510844	PISTYLL GWYN, FOLD IV	SH84033671	Sheepfold	Post Medieval
39847	510845	PISTYLL GWYN, PIT	SH84013669	Shelter	Post Medieval
39848	510846	PISTYLL GWYN, FOLD V	SH84023662	Sheepfold	Post Medieval
39849	510847	PISTYLL GWYN, FOLD VI	SH84023660	Sheepfold	Post Medieval
39852	510850	ARENIG FAWR EAST, SHELTER II	SH83843688	Shelter	Post Medieval
39853	510851	GRAIG WEN, FOLD I	SH84193699	Sheepfold	Post Medieval
39877	510882	GRAIG WEN, FOLD II	SH84453708	Sheepfold	Post Medieval
39878	510883	PISTYLL GWYN, FOLD VII	SH84443668	Sheepfold	Post Medieval
39885	510892	PISTYLL GWYN, STONE SHELTER I	SH84173674	Shelter	Post Medieval
39886	510893	PISTYLL GWYN, STONE SHELTER II	SH84193674	Shelter	Post Medieval
39887	510894	PISTYLL GWYN, FOLD VIII	SH84243673	Sheepfold	Medieval?
39888	510897	GRAIG WEN, FOLD III	SH84323688	Sheepfold	Post Medieval
39889	510898	CARREG Y DIOCYN, FOLD	SH83363652	Sheepfold	Post Medieval
39892	510902	FFRIDD UCHAF, FOLD	SH85233647	Sheepfold	Post Medieval
39895	510908	FFRIDD Y GLODDFA, FOLD I	SH85353609	Sheepfold	Post Medieval
39896	510911	FFRIDD Y GLODDFA, FOLD II	SH84763617	Sheepfold	Post Medieval
39897	510912	BLAEN-Y-CWM-UCHAF, FOLD II	SH84743564	Sheepfold	Post Medieval
39898	510913	BLAEN-Y-CWM-UCHAF, FOLD II	SH84683552	Sheepfold	Post Medieval
39899	510914	AFON LLAFAR, FOLD	SH84583524	Sheepfold	Post Medieval
39900	510915	FOEL BLAEN-Y-CWM, FOLD I	SH84563636	Sheepfold	Post Medieval
39902	510920	BANC CALC, FOLD I	SH84393563	Sheepfold	Post Medieval
39903	510921	BANC CALC, FOLD II	SH84293556	Sheepfold	Post Medieval
39904	510924	DOLYDD BYCHAIN, FOLD IV	SH84203519	Sheepfold	Post Medieval
39905	510925	DOLYDD BYCHAIN, FOLD V	SH84163515	Sheepfold	Post Medieval
39906	510928	DOLYDD BYCHAIN, FOLD VI	SH84073526	Sheepfold	Post Medieval
39907	510929	DOLYDD BYCHAIN, FOLD VII	SH84063539	Sheepfold	Post Medieval
39908	510930	DOLYDD BYCHAIN, FOLD VIII	SH84053540	Sheepfold	Post Medieval
39909	510931	DOLYDD BYCHAIN, STONE SHELTER	SH84093548	Shelter	Post Medieval
39910	510932	FOEL BLAEN-Y-CWM, FOLD II	SH84643587	Sheepfold	Post Medieval
39915	510940	FOEL BLAEN-Y-CWM, STONE SHELTER	SH84033647	Shelter?	Post Medieval
39916	510941	FOEL BLAEN-Y-CWM, FOLD III	SH83893647	Sheepfold	Post Medieval
39918	510943	BANC CALC, FOLD III	SH83683602	Sheepfold	Post Medieval
39922	510947	BANC Y MERDDWR, FOLD	SH83213585	Sheepfold	Post Medieval
39923	510948	CRAIG Y BYCHAN, FOLD	SH82923557	Sheepfold	Post Medieval
39924	510949	DOLYDD BYCHAIN, FOLD I	SH83863511	Sheepfold	Post Medieval
39925	510950	DOLYDD BYCHAIN, FOLD II	SH83433505	Sheepfold	Post Medieval
39926	510951	DOLYDD BYCHAIN, FOLD III	SH83593419	Sheepfold	Post Medieval
39927	510952	DOLYDD BYCHAIN, FOLD IX	SH84293526	Sheepfold	Post Medieval
39928	510960	FILLTIR-GERIG, FOLD I	SH82613898	Sheepfold	Post Medieval
39929	510961	FILLTIR-GERIG, FOLD II	SH82883897	Sheepfold	Post Medieval
39930	510966	FILLTIR-GERIG, FOLD III	SH82573877	Sheepfold	Post Medieval

PRN	NPRN	Site Name	NGR	Type	Period
39931	510968	MAEN GRUGOG, FOLD I	SH81963879	Sheepfold	Post Medieval
39932	510969	MAEN GRUGOG, SHELTER	SH81943859	Shelter	Post Medieval
39933	510970	MAEN GRUGOG, FOLD II	SH81893854	Sheepfold	Post Medieval
39934	510971	MAEN GRUGOG, FOLD III	SH81713881	Sheepfold	Post Medieval
39935	510974	WAUN GOCH, FOLD	SH81173850	Sheepfold	Post Medieval
39936	510975	WAUN GOCH, SHELTER WALL	SH81173847	Sheep shelter	Post Medieval
39937	510979	HAFOTTY FILLTIR-GERIG, SHELTER WALL I	SH81533858	Sheep shelter	Post Medieval
39938	510980	HAFOTTY FILLTIR-GERIG, FOLD	SH81683861	Sheepfold	Post Medieval
39939	510982	HAFOTTY FILLTIR-GERIG, SHELTER WALL II	SH81663842	Shelter wall	Modern?
39942	511003	AMNODD WEN, SHELTER WALL I	SH81263752	Shelter wall	Post Medieval
39943	511004	AMNODD WEN, SHELTER WALL II	SH81373749	Shelter wall	Post Medieval
39944	511005	AMNODD WEN, SHELTER WALL III	SH81453746	Shelter wall	Post Medieval
39945	511006	AMNODD WEN, SHELTER WALL IV	SH81463759	Shelter wall	Post Medieval
39946	511012	AMNODD WEN, FOLD II	SH81533747	Sheepfold	Post Medieval
39959	511038	AMNODD BWLL, SHEEPFOLD	SH80003724	Sheepfold	Post Medieval
39960	511047	NANT DDU, SHEEPFOLD	SH79863833	Sheepfold	Post Medieval
39961	511054	AMNODD BWLL, SHELTER WALL	SH80943706	Shelter wall	Post Medieval
39962	511056	AMNODD BWLL, FOLD I	SH80883631	Sheepfold	Post Medieval
39963	511057	AMNODD BWLL, STONE SHELTER	SH80823637	Shelter	Post Medieval
39964	511060	AMNODD BWLL, FOLD II	SH80983653	Sheepfold	Post Medieval
39965	511061	AMNODD BWLL, FOLD III	SH81013651	Sheepfold	Post Medieval
39966	511062	AMNODD BWLL, FOLD IV	SH81083650	Sheepfold	Post Medieval
39967	511063	AMNODD BWLL, FOLD V	SH81113644	Sheepfold	Post Medieval
39968	511065	FFRIDD NANT-Y-PYSGOD, FOLD I	SH81943668	Sheepfold	Post Medieval
39969	511066	FFRIDD NANT-Y-PYSGOD, FOLD II	SH81933641	Sheepfold	Post Medieval
39970	511068	FFRIDD NANT-Y-PYSGOD, FOLD III	SH81763644	Sheepfold	Post Medieval
39971	511069	CRAIG Y BYCHAN, FOLD	SH82423589	Sheepfold	Post Medieval
39975	511081	CEUNANT COCH, WALLED PEN	SH82293576	Pen	Post Medieval
39976	511082	CEUNANT COCH, SHELTER WALL	SH82273576	Sheep shelter?	Post Medieval
39977	511083	CEUNANT COCH, FOLD I	SH82293575	Sheepfold	Post Medieval
39979	511087	CEUNANT COCH, STONE SHELTER	SH81373543	Shelter	Post Medieval
39980	511088	CEUNANT COCH, PEN II	SH81373539	Pen	Post Medieval
39981	511089	CEUNANT COCH, SHELTER WALL II	SH81413526	Shelter wall	Post Medieval
39982	511090	LECHWEDD RUDD, FOLD I	SH80643604	Sheepfold	Post Medieval
39989	511101	LLECHWEDD RUDD, SHELTER	SH80523560	Shelter	Post Medieval
39991	511107	MOEL LLYFNANT, SHELTER I	SH81193551	Goose pen?	Post Medieval
39992	511109	MOEL LLYFNANT, SHELTER II	SH81183538	Goose pen?	Post Medieval
39993	511110	MOEL LLYFNANT, SHELTER III	SH81173625	Shelter	Post Medieval
39994	511112	MOEL LLYFNANT, SHELTER IV	SH81403565	Shepherds hut?	Post Medieval
39996	511114	MOEL LLYFNANT, ENCLOSURE	SH80933621	Sheepfold?	Post Medieval
39997	511117	MOEL LLYFNANT, FOLD	SH81323584	Sheepfold	Post Medieval
39998	511118	CEUNANT COCH, FOLD II	SH82133555	Sheepfold	Post Medieval

PRN	NPRN	Site Name	NGR	Type	Period
39999	511119	MOEL YR EGLWYS, SHELTER	SH82913709	Shelter	Post Medieval
54800	511133	BEUDY-ISAF, SHELTER WALL	SH80143391	Shelter wall	Post Medieval
54801	511135	FFRIDD NEWYDD, FOLD	SH80393425	Sheepfold	Post Medieval
54802	511141	FFRIDD UCHAF, FOLD I	SH80343489	Sheepfold	Post Medieval
54803	511142	FRIDD UCHAF, FOLD II	SH80293496	Sheepfold	Post Medieval
54804	511143	CASTELL GWYN, SHELTER	SH80333505	Goose pen?	Post Medieval
54805	511150	AFON ERWENT, FOLD	SH81423476	Sheepfold	Post Medieval
54806	511156	WAEN BLAEN LLIW, FOLD	SH79553470	Sheepfold	Post Medieval
54807	511160	WAEN BLAEN LLIW, STONE SHELTER	SH79973519	Shepherds hut?	Post Medieval
54808	511163	LLECHWEDD RHUDD, FOLD	SH80323546	Sheepfold?	Post Medieval
54809	511164	LLECHWEDD RHUDD, SHELTER	SH80343530	Shepherds hut	Post Medieval
54810	511174	FFRIDD UCHAF, SHELTER	SH80073444	Goose pen?	Post Medieval
54811	511176	BLAEN LLIW UCHAF, FOLD I	SH80093423	Sheepfold	Post Medieval
54812	511177	BLAEN LLIW UCHAF, FOLD II	SH80133422	Sheepfold	Post Medieval
54813	511185	LLYN ARENIG FAWR, SHEEPFOLD III	SH85233843	Sheepfold	Post Medieval
54814	511226	MOEL Y GARTH, FOLD I	SH84563886	Sheepfold?	Post Medieval
54815	511234	MOEL Y GARTH, FOLD II	SH84293923	Sheepfold	Post Medieval
54816	511235	MYNYDD NODOL, SHEEPFOLD VI	SH86963865	Sheepfold	Post Medieval
54817	511245	FFRIDD Y COED, WALL	SH83823897	Sheepfold?	Post Medieval
54842	511289	AFON ISAF, FOLD I	SH88273506	Sheepfold	Post Medieval
54843	511290	AFON ISAF, FOLD II	SH88253521	Sheepfold	Post Medieval
54858	511313	NANT-Y-DUGOED, FOLD	SH87383973	Sheepfold	Post Medieval
54859	511335	CWM TYLO, SHEEPFOLD	SH84803409	Sheepfold; sheepdip	Post Medieval
54860	511338	FFRIDD DRAIN, FOLD	SH84403381	Sheepfold	Post Medieval
54872	511360	CREIGIAU MAES-MATTHEW, FOLD	SH84633490	Sheepfold	Post Medieval
54873	511361	Y MERDDWR, SHELTER	SH84073522	Shelter	Post Medieval
54874	511362	Y MERDDWR, FOLD	SH83953546	Sheepfold	Post Medieval
54875	511364	MOEL YMENYN, FOLD I	SH83213468	Sheepfold	Post Medieval
54881	511393	MOEL YMENYN, SHELTER	SH83353435	Shelter	Post Medieval
54882	511394	MOEL YMENYN, FOLD II	SH83413439	Sheepfold	Post Medieval
54883	511396	MOEL YMENYN, FOLD III	SH83653434	Sheepfold	Post Medieval
54886	511401	MOEL YMENYN, FOLD IV	SH83263465	Sheepfold	Post Medieval
54889	512495	SHEEP SHELTER NORTH OF BRIACH LLWYD	SH66215437	Sheep shelter	Post Medieval
54890	512496	SHEEP FOLD, CEUNANT IFAN	SH66105427	Sheepfold	Post Medieval
54891	512497	NANT CYNNYD, SHEEP FOLD I	SH66145460	Sheepfold	Post Medieval
54892	512498	SHEEPHEARDS HUT WEST OF NANT CYNNYD	SH66165459	Shepherds hut	Post Medieval
54893	512499	NANT CYNNYD, SHEEP FOLD II	SH66185458	Sheepfold	Post Medieval
54894	512500	NANT CYNNYD, SHEEP FOLD III	SH66165457	Sheepfold	Post Medieval
54895	512505	SHEEP FOLD, NANT Y LLYS	SH66865462	Sheepfold	Post Medieval
54896	512510	STONE SHELTER TO THE WEST OF CARNEDD Y CRIBAU	SH66945351	Shelter	Modern
54897	512511	SHEEP SHELTER, PONT IFAN	SH66395378	Shelter	Post Medieval

PRN	NPRN	Site Name	NGR	Type	Period
54898	512513	SHEEP FOLD SOUTH OF CEUNANT MAWR	SH66215350	Sheepfold	Post Medieval
54899	512515	SHEEP FOLD SOUTH OF AFON FEINGAM	SH66305299	Sheepfold	Post Medieval
54900	512516	BUILDING EAST OF AFON FEINGAM	SH66645317	Sheepfold?	Post Medieval
54901	512517	SHEEP FOLD, BWLCH Y RHEDIAD	SH66255252	Sheepfold	Post Medieval
54902	512522	SHEEP FOLD, BWLCH MAEN PIG	SH67355285	Sheepfold	Post Medieval
54903	512532	MOEL-SIABOD, SHEEP FOLD I	SH71925368	Sheepfold; sheepwash	Post Medieval
54904	512533	AFON TANYCASTLELL, SHEEP FOLD I	SH71985276	Sheepfold	Post Medieval
54905	512535	AFON TANYCASTLELL, SHEEP FOLD II	SH72005269	Sheepfold	Post Medieval
54906	512536	BUILDING NORTH OF TANYCASTELL	SH72065258	Shelter	Post Medieval
54907	512537	AFON TANYCASTLELL, SHEEP FOLD III	SH71675275	Sheepfold	Post Medieval
54908	512539	CLOGWYN MAWR Y FFRIDD, SHEEP FOLD I	SH71305231	Sheepfold	Post Medieval
54909	512542	CLOGWYN MAWR Y FFRIDD, SHEEP FOLD II	SH71155272	Sheepfold	Post Medieval
54910	512546	CLOGWYN MAWR Y FFRIDD, SHEEP FOLD III	SH70985281	Sheepfold	Post Medieval
54911	512547	CLOGWYN MAWR Y FFRIDD, SHEEP FOLD IV	SH71355293	Sheepfold	Post Medieval
54912	512548	AFON TANYCASTLELL, SHEEP FOLD IV	SH72325275	Sheepfold	Post Medieval
54913	512551	AFON YSTUMIAU, SHEEP FOLD I	SH72885279	Sheepfold	Post Medieval
54914	512552	AFON YSTUMIAU, SHEEP FOLD II	SH72975295	Sheepfold	Post Medieval
54915	512553	AFON YSTUMIAU, SHEEP FOLD III	SH73115302	Sheepfold	Post Medieval
54916	512554	AFON YSTUMIAU, SHEEP FOLD IV	SH73275313	Sheepfold	Post Medieval
54917	512556	MOEL-SIABOD, SHEEP FOLD I	SH72185392	Sheepfold	Post Medieval
54918	512557	MOEL-SIABOD, SHEEP SHELTER	SH72145377	Sheep shelter	Post Medieval
54919	512558	AFON YSTUMIAU, SHEEP FOLD V	SH73455314	Sheepfold	Post Medieval
54920	512560	BLAENAU DOLWYDDELAN, SHEEPFOLD I	SH70815246	Sheepfold	Post Medieval
54921	512561	BLAENAU DOLWYDDELAN, SHEEPFOLD II	SH71025238	Sheepfold	Post Medieval
54922	512563	BLAENAU DOLWYDDELAN, SHEEPFOLD COMPLEX I	SH70535246	Sheepfold	Post Medieval
54923	512564	BLAENAU DOLWYDDELAN, SHEPHEARD'S HUT I	SH70535263	Shepherds hut	Post Medieval
54924	512565	BLAENAU DOLWYDDELAN, SHEPHEARD'S HUT II	SH70535263	Shepherds hut	Post Medieval
54925	512567	STONE SHELTER TO THE SOUTH OF MOEL-SIABOD	SH70055325	Shelter	Post Medieval
54926	512568	CLOGWYN MAWR Y FFRIDD, SHEEP FOLD V	SH71005296	Sheepfold	Post Medieval
54927	512569	CLOGWYN MAWR Y FFRIDD, SHEEP FOLD VI	SH70305336	Sheepfold	Post Medieval
54928	512571	SHEPHEARDS SHELTER TO THE SOUTH OF MOEL-SIABOD	SH71255337	Shelter	Post Medieval
54929	512572	SHEPHEARDS HUTS TO THE	SH71365345	Shepherds hut	Post Medieval



PRN	NPRN	Site Name	NGR	Type	Period
		SOUTH OF MOEL-SIABOD			
54930	512573	MOEL-SIABOD, SHEEP FOLD II	SH71405354	Sheepfold	Post Medieval
54931	512575	SHEEP FOLD, AFON FFRIDD-CARREG-Y-BWCH	SH75205531	Sheepfold	Post Medieval
54932	512578	CEFN-GLAS, SHEEP FOLD I	SH73825510	Sheepfold	Post Medieval
54935	512887	PONT CYFYNG, SHEEPFOLD II	SH74015601	Sheepfold	Post Medieval
54936	512890	CEUNANT CAEGWEGI, SHEEPFOLD I	SH72145663	Sheepfold	Post Medieval
54937	512891	CEUNANT CAEGWEGI, SHEEPFOLD II	SH72175665	Sheepfold	Post Medieval
54938	512894	DYFFRYN MYMBYR, SHEEP FOLD I	SH67825568	Sheepfold	Post Medieval
54939	512896	DYFFRYN MYMBYR, SHEEP FOLD II	SH67715551	Sheepfold	Modern
54940	512897	DYFFRYN MYMBYR, SHEEP FOLD III	SH67835524	Sheepfold	Post Medieval
54941	512898	DYFFRYN MYMBYR, SHEEP FOLD IV	SH67865507	Sheepfold	Post Medieval
54942	512900	SHEEP SHELTER SOUTH OF DYFFRYN MYMBYR	SH68385525	Sheep shelter	Post Medieval
54943	512905	SHEEPFOLD I, WEST OF MOEL-SIABOD	SH69335425	Sheepfold	Post Medieval
54944	512906	SHEEPFOLD II, WEST OF MOEL-SIABOD	SH69135424	Sheepfold	Post Medieval
54945	512908	DYFFRYN MYMBYR, SHEEP FOLD V	SH68535499	Sheepfold	Post Medieval
54946	512910	DYFFRYN MYMBYR, SHEEP FOLD VI	SH68185535	Sheepfold	Post Medieval
54947	512911	DYFFRYN MYMBYR, SHEEP FOLD VII	SH67975537	Sheepfold	Post Medieval
54948	512912	DYFFRYN MYMBYR, SHEEP FOLD VIII	SH67955552	Sheepfold	Post Medieval
54949	512913	DYFFRYN MYMBYR, SHEEP FOLD IX	SH68095567	Sheepfold	Post Medieval
54950	512914	DYFFRYN MYMBYR, SHEEP SHELTER I	SH68185564	Sheep shelter	Modern
54951	512915	DYFFRYN MYMBYR, SHEEP FOLD X	SH68215571	Sheepfold	Post Medieval
54952	512918	DYFFRYN MYMBYR, SHEEP SHELTER II	SH68165613	Sheep shelter	Modern
54953	512919	DYFFRYN MYMBYR, SHEEP SHELTER III	SH68305594	Sheep shelter	Post Medieval
54954	512920	DYFFRYN MYMBYR, SHEEP SHELTER IV	SH68245585	Sheep shelter	Modern
54955	512921	SHELTER, CLOGWY BWLCH Y MAEN	SH67765447	Shelter	Post Medieval
54956	512922	DYFFRYN MYMBYR, SHEEP FOLD XI	SH69325525	Sheepfold	Post Medieval
54957	512923	DYFFRYN MYMBYR, SHEEP FOLD XII	SH68125510	Sheepfold	Post Medieval
54958	512924	LYNNAU MYMBYR, SHEEP FOLD I	SH70985737	Sheepfold	Post Medieval
54959	512925	LYNNAU MYMBYR, SHEEP FOLD II	SH70905734	Sheepfold	Post Medieval
54960	512927	LYNNAU MYMBYR, SHEEP FOLD III	SH70415685	Sheepfold	Modern

PRN	NPRN	Site Name	NGR	Type	Period
54961	512929	LYNNAU MYMBYR, SHEEP FOLD IV	SH70935700	Sheepfold	Post Medieval
54962	512930	SHELTER SOUTH OF LYNNAU MYMBYR	SH70935700	Shelter	Post Medieval
54963	512931	CREIGIAU'R GARTH, SHEEP FOLD I	SH70645659	Sheepfold	Post Medieval
54964	512932	MERDDWR RHYD-Y-CWM, SHEEP FOLD I	SH71445649	Sheepfold	Post Medieval
54967	512936	CREIGIAU'R GARTH, SHEEP FOLD II	SH70415580	Sheepfold	Post Medieval
54968	512937	CREIGIAU'R GARTH, SHEEP FOLD III	SH70555652	Sheepfold	Post Medieval
54969	512945	SHEEPFOLD I, N OF AFON CWM EDNO	SH68125258	Sheepfold	Post Medieval
54970	512946	SHEEP FOLD & ENCLOSURE COMPLEX, N OF CWM EDNO	SH68095255	Sheepfold	Post Medieval
54971	512947	SHEEP FOLD II, N OF AFON CWM EDNO	SH68235268	Sheepfold	Post Medieval
54972	512948	SHEEP FOLD III, N OF AFON CWM EDNO	SH67615243	Sheepfold	Post Medieval
54973	512950	SHEEP FOLD I, W OF BWLCH Y RHEDIAD	SH67295243	Sheepfold	Post Medieval
54974	512951	SHEEP FOLD II, W OF BWLCH Y RHEDIAD	SH67055231	Sheepfold	Post Medieval
54975	512952	CLOGWYN MAWR Y FFRIDD, SHEEP FOLD VII	SH70815245	Sheepfold	Post Medieval
54976	512953	CAVE, MOEL SIABOD	SH69905622	Shelter (CAVE)	Post Medieval
54979	513522	CEFN LLWYD, HUT	SJ00143472	Hut	Post Medieval
54980	513525	MAEN EGRYN	SJ00263507	Shelter	Unknown
54981	513582	CARNEDD WEN, SHEEPFOLD	SH99983517	Sheepfold	Post Medieval
55001	513717	AFON CALETWR, SHEEPFOLD	SJ00013355	Sheepfold; sheepwash	Post Medieval
55002	513718	AFON CALETWR, SHEEPWASH	SJ00003355	Sheepwash	Post Medieval
55003	513761	RHIWAEDOG-IS-AFON, SHEEPFOLD	SH98743270	Sheepfold	Post Medieval
55004	513764	NANT CWM HESGEN, SHEEPFOLD I	SH98213208	Sheepfold; sheepwash	Post Medieval
55005	513765	NANT CWM HESGEN, SHEEPWASH	SH98203207	Sheepwash	Post Medieval
55006	513766	NANT CWM HESGEN, SHEEPFOLD II	SH98193216	Sheepfold	Modern
55007	513768	RHIWAEDOG-IS-AFON, STONE SHELTER	SH97583257	Shelter	Post Medieval
55014	514508	NANT YR OLCHEFA, SHELTER	SH78874032	Shelter	Post Medieval
55015	514510	NANT YR OLCHEFA, SHEEP FOLD I	SH78904034	Sheepfold	Post Medieval
55016	514512	NANT YR OLCHEFA, SHEEP FOLD II	SH79044030	Sheepwash	Post Medieval
55017	514513	CORS Y GARNEDD, SHEEP FOLD	SH78914052	Sheepfold	Post Medieval
55018	514514	CORS Y GARNEDD, SHEEP SHELTER I	SH78874064	Sheep shelter	Post Medieval
55019	514515	CORS Y GARNEDD, SHEEP SHELTER II	SH78854064	Sheep shelter	Post Medieval
55020	514521	NANT YR OLCHEFA, SHEEP SHELTER	SH78704006	Sheep shelter	Post Medieval
55021	514522	LLECHWEDD DEILIOG, SHEEP FOLD I	SH79033995	Sheepfold	Post Medieval
55022	514523	LLECHWEDD DEILIOG, SHEEP	SH79073988	Sheepfold	Post Medieval

PRN	NPRN	Site Name	NGR	Type	Period
		FOLD II			
55023	514524	LLECHWEDD DEILIOG, SHELTER I	SH79053982	Shelter	Post Medieval
55024	514525	LLECHWEDD DEILIOG, SHELTER II	SH79273975	Shelter	Post Medieval
55025	514526	LLECHWEDD DEILIOG, SHEEP FOLD III	SH79104005	Sheepfold	Post Medieval
55026	514527	LLECHWEDD DEILIOG, SHEEP FOLD IV	SH79134010	Sheepfold	Post Medieval
55027	514528	LLECHWEDD DEILIOG, SHEEP SHELTER	SH79104011	Sheep shelter	Post Medieval
55028	514529	AFON TAIHIRION, SHEEP FOLD I	SH79894003	Sheepfold	Post Medieval
55029	514531	NANT RHYDAU-GLOEWON, SHEEP SHELTER I	SH79704003	Sheep shelter	Post Medieval
55030	514532	NANT RHYDAU-GLOEWON, SHEEP SHELTER II	SH79664003	Sheep shelter	Post Medieval
55031	514533	NANT YR OLCHFA, SHEEP FOLD III	SH79534016	Sheepfold; sheepwash	Post Medieval
55032	514536	CERRIG SIMDDE, SHEEP SHELTER I	SH79644022	Sheep shelter	Post Medieval
55033	514537	CERRIG SIMDDE, SHEEP SHELTER II	SH79744030	Sheep shelter	Post Medieval
55034	514539	CERRIG SIMDDE, SHEEP FOLD I	SH79704034	Sheepfold	Post Medieval
55035	514540	CERRIG SIMDDE, SHEEP SHELTER III	SH79594025	Sheep shelter	Post Medieval
55036	514541	CERRIG SIMDDE, SHEEP SHELTER IV	SH79584024	Sheep shelter	Post Medieval
55037	514542	CERRIG SIMDDE, SHEEP FOLD II	SH79514030	Sheep shelter	Post Medieval
55038	514543	CERRIG SIMDDE, STOCK ENCLOSURE	SH79434028	Sheepfold?	Post Medieval
55039	514544	CERRIG SIMDDE, SHELTER	SH79334044	Sheep shelter	Post Medieval
55040	514545	BRYN COEDIOG, SHEEP FOLD	SH79544112	Sheepfold	Post Medieval
55041	514547	Y GOPSIEL, SHEEP SHELTER	SH80043982	Sheep shelter	Post Medieval
55042	514549	AFON TAIHIRION, SHEEP FOLD II	SH80643954	Sheepfold	Post Medieval
55043	514554	CRAIG HENLLAN, SHEEP FOLD I	SH80633886	Sheepfold	Post Medieval
55044	514556	CRAIG HENLLAN, SHEPHERDS SHELTER	SH80613888	Shepherds hut	Post Medieval
55045	514558	CRAIG HENLLAN, SHEEP FOLD II	SH80613903	Sheepfold	Post Medieval
55047	514562	FFRIDD CRAIG HENLLAN, STOCK ENCLOSURE	SH80593920	Sheepfold	Post Medieval
55049	514565	FFRIDD CRAIG HENLLAN, SHEEP SHELTER I	SH80373944	Sheep shelter	Post Medieval
55050	514566	FFRIDD CRAIG HENLLAN, SHEEP SHELTER II	SH80353945	Sheep shelter	Post Medieval
55051	514570	FFRIDD CRAIG HENLLAN, SHEEP FOLD I	SH80463924	Sheepfold	Post Medieval
55052	514578	FFRIDD CRAIG HENLLAN, SHEEP FOLD II	SH80473916	Sheepfold	Post Medieval
55053	514579	CRAIG HENLLAN, SHEEP FOLD III	SH80403881	Sheepfold	Post Medieval
55054	514580	CRAIG HENLLAN, STOCK ENCLOSURE II	SH80413881	Sheepfold?	Post Medieval
55055	514581	CRAIG HENLLAN, SHEEP FOLD II	SH80433879	Sheepfold	Post Medieval
55059	514586	BRYNIAU POETHION, SHEEP SHELTER	SH79083944	Sheep shelter	Post Medieval

PRN	NPRN	Site Name	NGR	Type	Period
55060	514591	AFON TAIHIRION, SHEEP FOLD III	SH79734102	Sheepfold	Post Medieval
55061	514607	PONT TAIHIRION, SHEEP FOLD	SH80493987	Sheepfold; sheepdip	Post Medieval
55062	514608	FFLAT YR ACHUB, SHEEP FOLD	SH80783989	Sheepfold	Post Medieval
55067	514613	NANT RHOS DDU, SHEEP SHELTER I	SH81274021	Sheep shelter	Post Medieval
55068	514616	NANT RHOS DDU, SHEEP FOLD	SH81424037	Sheepfold	Post Medieval
55069	514617	NANT RHOS DDU, SHEEP SHELTER II	SH81604057	Sheep shelter	Post Medieval
55070	514619	GRIB LAS, SHEEP FOLD I	SH81864050	Sheepfold	Post Medieval
55071	514620	GRIB LAS, SHEEP FOLD II	SH81614027	Sheepfold	Post Medieval
55073	514622	GRIB LAS, SHEEP FOLD III	SH81604008	Sheepfold; sheepwash	Post Medieval
55074	514623	NANT RHOS DDU, SHEEP SHELTER III	SH81324003	Sheep shelter	Post Medieval
55075	514624	NANT RHOS DDU, SHEEP SHELTER IV	SH81304000	Sheep shelter	Post Medieval
55076	514626	CRAIG WEN, SHEEP SHELTER I	SH80344008	Sheep shelter	Post Medieval
55077	514627	CRAIG WEN, SHEEP SHELTER II	SH80524005	Sheep shelter	Post Medieval
55080	514636	MOCHOWGRYN, SHEEP FOLD	SH80614059	Sheepfold	Post Medieval
55081	514647	MOEL PHYLIP, SHEEP FOLD I	SH87534099	Sheepfold	Post Medieval
55082	514648	MOEL PHYLIP, SHEEP FOLD II	SH87524106	Sheepfold	Post Medieval
55083	514649	YSGUBOR-UCHAF, SHEEP FOLD	SH88084047	Sheepfold	Post Medieval
55084	514664	BWICH LLESTRI, SHEEP SHELTER I	SH81563991	Sheep shelter	Post Medieval
55085	514665	BWICH LLESTRI, SHEEP SHELTER II	SH81593999	Sheep shelter	Post Medieval
55086	514666	GRIB LAS, SHEEP FOLD IV	SH81724009	Sheepfold	Post Medieval
55087	514667	GRIB LAS, SHEEP SHELTER I	SH81764005	Sheep shelter	Post Medieval
55088	514668	GRIB LAS, SHEPHERDS SHELTER	SH81844002	Shepherds hut	Post Medieval
55089	514669	GRIB LAS, SHEEP FOLD V	SH81884009	Sheepfold	Post Medieval
55090	514672	GRIB LAS, SHEEP FOLD VI	SH81933999	Sheepfold	Post Medieval
55091	514679	GRIB LAS, SHEEP SHELTER II	SH82214002	Sheep shelter	Post Medieval
55092	514681	GRIB LAS, SHEEP FOLD VII	SH81963999	Sheepfold	Post Medieval
55093	514683	BWICH LLESTRI, SHEEP FOLD	SH81733982	Sheepfold	Post Medieval
55094	514685	BRYN MAENLLIFO, SHEEP FOLD	SH81783951	Sheepfold	Post Medieval
55095	514686	BRYN MAENLLIFO, STOCK ENCLOSURE	SH81783954	Sheepfold?	Post Medieval
55096	514687	FRIDD BWLCH LLESTRI, SHEEP FOLD I	SH81713966	Sheepfold	Post Medieval
55097	514689	FRIDD BWLCH LLESTRI, SHEEP FOLD II	SH81803974	Sheepfold	Post Medieval
55098	514691	FRIDD BWLCH LLESTRI, SHEEP FOLD III	SH81863971	Sheepfold	Post Medieval
55099	514692	FRIDD BWLCH LLESTRI, SHELTER	SH81863969	Shelter	Post Medieval
55100	514695	GRIB LAS, SHEEP SHELTER III	SH82083977	Sheep shelter	Post Medieval
55101	514699	FFRIDD NANT-YR-HELFA, SHEPHERDS SHELTER	SH82804019	Shepherds hut	Post Medieval
55102	514700	RHYD-Y-FEN, SHEEP FOLD	SH82453998	Sheepfold	Post Medieval
55103	514701	FRIDD BWLCH LLESTRI, SHEEP FOLD IV	SH82073972	Sheepfold	Post Medieval
55104	514709	FFRIDD NANT-YR-HELFA, SHEEP	SH82714021	Sheepfold	Post Medieval

PRN	NPRN	Site Name	NGR	Type	Period
		FOLD I			
55105	514711	FFRIDD NANT-YR-HELFA, SHEEP FOLD II	SH82954026	Sheepfold	Post Medieval
55108	514718	BRYN DU, SHEEP FOLD I	SH83134100	Sheepfold	Post Medieval
55109	514719	BRYN DU, SHEEP FOLD II	SH83344127	Sheepfold	Post Medieval
55110	514721	BRYN DU, STOCK ENCLOSURE	SH83434103	Sheepfold	Post Medieval
55111	514722	BRYN DU, SHEEP FOLD III	SH83504104	Sheepfold	Post Medieval
55112	514723	BRYN DU, SHEEP FOLD IV	SH83954094	Sheepfold	Post Medieval
55113	514724	FFRIDD MAES-Y-TAIL, SHEEP FOLD	SH83714073	Sheepfold	Post Medieval
55114	514726	FFRIDD MAES-Y-TAIL, SHEPHERD SHELTER	SH83784061	Sheep shelter	Post Medieval
55115	514732	FFRIDD NANT-YR-HELFA, SHEEP FOLD III	SH83294013	Sheepfold	Post Medieval
55116	514737	ARENIG FACH, SHEPHERDS SHELTER	SH81644153	Shepherds hut	Post Medieval
55117	514741	NANT TY-NANT, SHEEP FOLD I	SH85164243	Sheepfold	Post Medieval
55118	514743	NANT TY-NANT, SHEEP SHELTER I	SH85154183	Sheep shelter	Post Medieval
55119	514744	NANT TY-NANT, SHEEP SHELTER II	SH84954180	Sheep shelter	Post Medieval
55120	514746	NANT TY-NANT, HUT	SH84954196	Hut	Post Medieval
55121	514747	FFRIDD UCHAF, SHEEP FOLD I	SH83954071	Sheepfold	Post Medieval
55122	514748	FFRIDD UCHAF, SHEEP FOLD II	SH84154065	Sheepfold	Post Medieval
55123	514750	BRYN DU, SHEEP FOLD V	SH83684124	Sheepfold	Post Medieval
55124	514751	BRYN DU, SHEEP FOLD VI	SH83494120	Sheepfold	Post Medieval
55125	514753	BRYN DU, SHEEP FOLD VII	SH83374144	Sheepfold	Post Medieval
55126	514755	LLYN ARENIG FACH, SHEEP FOLD I	SH82784193	Sheepfold	Post Medieval
55127	514760	BONCYN CRWN, SHEEP FOLD	SH82834328	Sheepfold	Post Medieval
55128	514761	TRINANT, SHEEP FOLD	SH82614299	Sheepfold	Post Medieval
55129	514762	TRINANT, SHEEP SHELTER	SH82584297	Sheep shelter	Post Medieval
55130	514763	AFON GELYN, SHEEP FOLD I	SH83164283	Sheepfold	Post Medieval
55131	514764	NANT Y LLYN, SHEEP FOLD	SH83414266	Sheepfold	Post Medieval
55132	514768	Y FOTTY, SHEEP FOLD	SH83914128	Sheepfold	Post Medieval
55133	514772	CLOGWYN DU, SHEEP FOLD I	SH83644147	Sheepfold	Post Medieval
55134	514773	CLOGWYN DU, SHEEP FOLD II	SH83614150	Sheepfold	Post Medieval
55135	514775	CLOGWYN DU, SHEEP FOLD III	SH83544166	Sheepfold	Post Medieval
55136	514777	CLOGWYN DU, SHEPHERDS SHELTER	SH83484168	Shepherds hut	Post Medieval
55137	514779	NANT Y LLYN, SHEEP SHELTER	SH83214211	Sheep shelter	Post Medieval
55138	514780	LLYN ARENIG FACH, SHEEP FOLD II	SH82804208	Sheepfold	Post Medieval
55139	514785	CLOGWYN DU, SHEEP FOLD IV	SH83374204	Sheepfold	Post Medieval
55140	514786	CLOGWYN DU, SHEEP FOLD V	SH83824162	Sheepfold	Post Medieval
55141	514787	NANT TY-NANT, SHEPHERDS SHELTER	SH84914176	Shepherds hut	Post Medieval
55142	514788	NANT TY-NANT, SHEEP FOLD II	SH84844196	Sheepfold	Post Medieval
55143	514789	BRYN-BRAS, SHEEP FOLD I	SH84684277	Sheepfold	Post Medieval

PRN	NPRN	Site Name	NGR	Type	Period
55144	514790	BRYN-BRAS, SHEEP FOLD II	SH84814272	Sheepfold	Post Medieval
55145	514791	BRYN-BRAS, SHEPHERDS SHELTER I	SH84854273	Shepherds hut	Post Medieval
55146	514792	BRYN-BRAS, SHEPHERDS SHELTER II	SH84744282	Shepherds hut	Post Medieval
55147	514793	NANT-GOCH, SHEEP SHELTER I	SH84584313	Sheep shelter	Post Medieval
55148	514794	NANT-GOCH, SHEEP FOLD I	SH84374317	Sheepfold	Post Medieval
55149	514795	NANT-GOCH, SHEEP FOLD II	SH84354322	Sheepfold	Post Medieval
55150	514796	NANT-GOCH, SHEEP FOLD III	SH84394326	Sheepfold	Post Medieval
55151	514797	NANT-GOCH, SHEEP FOLD IV	SH84604332	Sheepfold	Post Medieval
55152	514798	NANT-GOCH, SHEEP FOLD V	SH84834396	Sheepfold	Post Medieval
55153	514799	BRYN-BRAS, SHEEP SHELTER I	SH85174345	Sheep shelter	Post Medieval
55154	514800	BRYN-BRAS, SHEEP FOLD III	SH85314336	Sheepfold	Post Medieval
55155	514801	BRYN-BRAS, SHEEP SHELTER II	SH85314340	Sheep shelter	Post Medieval
55156	514802	BRYN-BRAS, SHEEP SHELTER III	SH85254336	Sheep shelter	Post Medieval
55157	514803	BRYN-BRAS, SHEEP SHELTER IV	SH85264328	Sheep shelter	Post Medieval
55158	514804	BRYN-BRAS, SHEEP SHELTER V	SH85224323	Sheep shelter	Post Medieval
55159	514805	BRYN-BRAS, SHEEP SHELTER VI	SH85194321	Sheep shelter	Post Medieval
55160	514806	BRYN-BRAS, SHEEP SHELTER VII	SH85174320	Sheep shelter	Post Medieval
55161	514807	BRYN-BRAS, SHEEP FOLD IV	SH84914163	Sheepfold	Post Medieval
55162	514808	BRYN-BRAS, SHEEP SHELTER VIII	SH85064270	Sheep shelter	Post Medieval
55163	514809	BRYN-BRAS, SHEEP FOLD V	SH85044270	Sheepfold	Post Medieval
55164	514810	BRYN-BRAS, SHEPHERDS SHELTER III	SH84964281	Shepherds hut	Post Medieval
55165	514811	BRYN-BRAS, SHEEP SHELTER IX	SH84944279	Sheep shelter	Post Medieval
55166	514813	BRYN-BRAS, SHEEP FOLD VI	SH84804315	Sheepfold	Post Medieval
55167	514814	BRYN-BRAS, SHEEP SHELTER X	SH84904325	Sheep shelter	Post Medieval
55168	514815	BRYN-BRAS, SHEEP SHELTER XI	SH85144312	Sheep shelter	Post Medieval
55169	514816	BRYN-BRAS, SHEEP SHELTER XII	SH85104305	Sheep shelter	Post Medieval
55170	514817	BRYN-BRAS, SHEEP SHELTER XIII	SH85084301	Sheep shelter	Post Medieval
55171	514818	BRYN-BRAS, SHEEP FOLD VII	SH85214292	Sheepfold; sheepdip	Post Medieval
55172	514822	BRYN-BRAS, SHEEP SHELTER XIV	SH85074297	Sheep shelter	Post Medieval
55173	514823	BRYN-BRAS, SHEEP SHELTER XV	SH85024296	Sheep shelter	Post Medieval
55174	514824	BRYN-BRAS, SHEEP SHELTER XVI	SH84954299	Sheep shelter	Post Medieval
55175	514825	BRYN-BRAS, SHEEP SHELTER XVII	SH84884300	Sheep shelter	Post Medieval
55176	514826	NANT-GOCH, SHEEP FOLD VI	SH84164328	Sheepfold	Post Medieval
55177	514827	TALCEN EITHIN, SHEEP FOLD	SH83794327	Sheepfold	Post Medieval
55178	514828	AFON GELYN, SHEEP FOLD II	SH83364286	Sheepfold	Post Medieval
55179	514830	TALCEN EITHIN, SHEPHERDS SHELTER	SH84134341	Shepherds hut	Post Medieval
55180	514831	NANT-GOCH, SHEEP FOLD VII	SH84194380	Sheepfold	Post Medieval
55181	514832	NANT-GOCH, SHEEP SHELTER II	SH84204376	Sheep shelter	Post Medieval
55182	514834	LLECHWEDD-LLYFN, SHEEP SHELTER I	SH84614425	Sheep shelter	Post Medieval
55183	514836	LLECHWEDD-LLYFN, SHEEP SHELTER II	SH84554417	Sheep shelter	Post Medieval
55184	514837	LLECHWEDD-LLYFN, SHEPHERDS	SH84484421	Shepherds hut	Post Medieval

PRN	NPRN	Site Name	NGR	Type	Period
		SHELTER I			
55186	514839	LLECHWEDD-LLYFN, SHEEP SHELTER III	SH84714407	Sheep shelter	Post Medieval
55187	514840	LLECHWEDD-LLYFN, SHEEP SHELTER IV	SH84574380	Sheep shelter	Post Medieval
55188	514841	FOEL-BOETH, HUT	SH86064266	Hut	Post Medieval
55189	514843	FOEL-BOETH, SHEEP SHELTER	SH86054267	Sheep shelter	Post Medieval
55190	514844	FOEL-BOETH, SHEEP FOLD I	SH86044289	Sheepfold	Post Medieval
55191	514845	LLECHWEDD-LLYFN, SHEEP FOLD I	SH85874385	Sheepfold	Post Medieval
55192	514847	LLECHWEDD-LLYFN, SHEPHERDS SHELTER II	SH85724390	Shepherds hut	Post Medieval
55193	514849	LLECHWEDD-LLYFN, SHEEP SHELTER V	SH85584392	Sheep shelter	Post Medieval
55194	514850	LLECHWEDD-LLYFN, SHEEP SHELTER VI	SH85564377	Sheep shelter	Post Medieval
55195	514851	LLECHWEDD-LLYFN, SHEEP SHELTER VII	SH85754369	Sheep shelter	Post Medieval
55196	514855	LLECHWEDD-LLYFN, SHEPHERDS SHELTER III	SH85744430	Shepherds hut	Post Medieval
55197	514856	LLECHWEDD-LLYFN, SHEPHERDS SHELTER IV	SH85764431	Shepherds hut	Post Medieval
55198	514858	LLECHWEDD-LLYFN, SHEEP FOLD II	SH86074416	Sheepfold	Post Medieval
55199	514859	LLECHWEDD-LLYFN, SHEPHERDS SHELTER V	SH86004411	Shepherds hut	Post Medieval
55200	514861	LLECHWEDD-LLYFN, SHEEP FOLD III	SH86374362	Sheepfold	Post Medieval
55201	514864	LLECHWEDD-LLYFN, SHEEP FOLD IV	SH86504384	Sheepfold	Post Medieval
55202	514866	FOEL-BOETH, SHEPHERDS SHELTER I	SH86464327	Shepherds hut	Post Medieval
55203	514869	FOEL-BOETH, SHEPHERDS SHELTER II	SH86494304	Shepherds hut	Post Medieval
55204	514872	FOEL-BOETH, SHEEP FOLD II	SH87214279	Sheepfold	Post Medieval
55205	514873	NANT Y COED, SHEEP SHELTER	SH87114323	Sheep shelter	Post Medieval
55206	514875	NANT Y COED, SHEEP FOLD	SH86894327	Sheepfold	Post Medieval
55207	514876	NANT Y COED, HUT	SH86584345	Hut	Post Medieval
55208	514881	CARNEDD Y FILIAST, SHEPHERDS SHELTER	SH87444449	Shepherds hut	Post Medieval
55209	514882	CARNEDD Y FILIAST, SHEEP FOLD	SH87394451	Sheepfold	Post Medieval
55210	514883	BROTOS, SHEEP FOLD I	SH87704377	Sheepfold	Post Medieval
55211	514884	BROTOS, SHEEP FOLD II	SH87684358	Sheepfold	Post Medieval
55212	514885	BROTOS, SHEEP FOLD III	SH87724351	Sheepfold	Post Medieval
55213	514887	BROTOS, SHEEP FOLD IV	SH87594327	Sheepfold	Post Medieval
55214	514890	Y DRUM, SHEEP FOLD I	SH86744251	Sheepfold	Post Medieval
55215	514891	Y DRUM, SHEEP FOLD II	SH86834235	Sheepfold	Post Medieval
55217	514895	Y DRUM, SHEEP SHELTER	SH86944208	Sheep shelter	Post Medieval
55218	514896	GARNEDDWEN, SHEEP FOLD	SH86414167	Sheepfold	Post Medieval
55219	514900	FFRIDD BWLCH-GWYN, SHEEP FOLD	SH85774130	Sheepfold	Post Medieval

PRN	NPRN	Site Name	NGR	Type	Period
55220	514901	FFRIDD CWMHESGYN, SHEEP FOLD	SH87534301	Sheepfold	Post Medieval
55221	514914	COED BWLCH-GRAIANOG, SHEEP FOLD	SH89344180	Sheepfold	Post Medieval
55222	514915	CRAIG Y GARN, SHEEP SHELTER I	SH89264137	Sheep shelter	Post Medieval
55224	514917	CRAIG Y GARN, SHEEP SHELTER II	SH89184124	Sheep shelter	Post Medieval
55225	514918	CRAIG Y GARN, SHEEP FOLD I	SH89064132	Sheepfold	Post Medieval
55226	514919	CRAIG Y GARN, SHEEP SHELTER III	SH89044136	Sheep shelter	Post Medieval
55227	514920	CRAIG Y GARN, SHEEP SHELTER IV	SH88944141	Sheep shelter	Post Medieval
55228	514921	CRAIG Y GARN, SHEEP FOLD II	SH89014148	Sheepfold	Post Medieval
55229	514922	CRAIG Y GARN, SHEEP SHELTER V	SH88874154	Sheep shelter	Post Medieval
55230	514923	CRAIG Y GARN, SHEEP FOLD III	SH88664172	Sheepfold	Post Medieval
55231	514925	FFRIDD DDOL-GAU, SHEEP FOLD	SH88434119	Sheepfold	Post Medieval
55232	514927	CWM HESGYN, SHEEP FOLD	SH88074199	Sheepfold	Post Medieval
55233	514938	BROTOS, SHEEP SHELTER	SH87994369	Sheep shelter	Post Medieval
55234	514943	BROTOS, SHEEP FOLD V	SH87884433	Sheepfold	Post Medieval
55235	514947	LLYN HESGYN, SHEEP FOLD I	SH88394385	Sheepfold; sheepwash	Post Medieval
55236	514948	CRAIG DDU, SHEEP FOLD	SH88334341	Sheepfold	Post Medieval
55237	514955	TRUM NANT-FACH, SHEPHERDS SHELTER	SH88864570	Shepherds hut	Post Medieval
55239	514961	LLECHWEDD DU, SHEEP FOLD	SH89254458	Sheepfold	Post Medieval
55240	514963	LLYN HESGYN, SHEEP FOLD II	SH88624409	Sheepfold	Post Medieval
55241	514965	FFRIDD BWICH-GRAIANOG, SHEEP FOLD	SH88434245	Sheepfold	Post Medieval
55243	514970	CYFIAU, SHEEP FOLD I	SH89094377	Sheepfold	Post Medieval
55244	514971	CYFIAU, SHEEP SHELTER	SH89094379	Sheep shelter	Post Medieval
55245	514972	CYFIAU, SHEEP FOLD II	SH89144362	Sheepfold	Post Medieval
55246	514973	CYFIAU, SHEEP FOLD III	SH89114351	Sheepfold	Post Medieval
55247	514974	CYFIAU, SHEEP FOLD IV	SH89224350	Sheepfold	Post Medieval
55248	514975	FFRIDD Y PENTRE SHEEP FOLD I	SH89254316	Sheepfold	Post Medieval
55249	514976	FFRIDD Y PENTRE SHEEP FOLD II	SH89344284	Sheepfold	Post Medieval
55250	519192	FOEL FACH, SHELTER	SH94614100	Shelter	Unknown
55253	519204	MOEL EMOEL, SHEEP FOLD I	SH94094032	Sheepfold	Post Medieval
55254	519208	MOEL EMOEL, SHEEP SHELTER	SH93784000	Sheep shelter	Post Medieval
55255	519216	MOEL EMOEL, SHEEP FOLD II	SH93413982	Sheepfold	Post Medieval
55256	519218	LLYN MAEN BRAS, SHEEP FOLD	SH92913944	Sheepfold	Post Medieval
55257	519219	PEN Y BWLCH GWYN, SHEEP FOLD	SH93764092	Sheepfold	Post Medieval
55258	519220	HAFOD-Y-BRYN, SHEEP FOLD I	SH92254383	Sheepfold	Post Medieval
55259	519224	PEN Y FFORDD-GOCH, SHEEP FOLD	SH92204287	Sheepfold	Post Medieval
55260	519225	HAFOD-Y-BRYN, SHEEP FOLD II	SH91734333	Sheepfold	Post Medieval
55261	519228	RHYD YR EWIG, SHEEP FOLD	SH93904291	Sheepfold	Post Medieval
55262	519229	NANT Y PYD, SHEEP FOLD I	SH95144313	Sheepfold	Post Medieval
55263	519234	EGLWYS-ANNE, SHEEP FOLD	SH92934025	Sheepwash	Post Medieval
55264	519235	FOEL TYN-Y-DDOL, SHEEP	SH93174195	Sheep shelter	Post Medieval



PRN	NPRN	Site Name	NGR	Type	Period
		SHELTER			
55265	519236	MAESPYLLAN, SHEEP FOLD	SH92864174	Sheepfold	Post Medieval
55266	519276	CARNEDD BENJAMIN, SHEEP SHELTER I	SH96874300	Sheep shelter	Post Medieval
55269	519326	CEFNI CAER-EUNI, SHEEP SHELTER	SH98984070	Sheep shelter	Post Medieval
55271	519336	LLYN CAER-EUNI, SHEEP FOLD	SH98324081	Sheepfold; sheepwash	Post Medieval
55272	519338	HAFOD-TUDUR, SHEEP FOLD	SH99354124	Sheepfold	Post Medieval
55273	520190	RHOS BOETH, SHEEPFOLD	SH59005301	Sheepfold	Post Medieval
55274	520192	CWM CAREGOG, SHELTER WALL I	SH59495328	Shelter	Post Medieval
55275	520193	CWM CAREGOG, SHELTER WALL II	SH59185295	Shelter	Post Medieval
55276	520194	CWM Y LLAN, SHEEPFOLD I	SH58875245	Sheepfold	Post Medieval
55277	520196	COCYN PERTH, SHEEPFOLD I	SH59474986	Sheepfold	Post Medieval
55278	520199	COCYN PERTH, SHEEPFOLD II	SH59104961	Sheepfold	Post Medieval
55279	520204	COCYN PERTH, SHEEPFOLD III	SH59184901	Sheepfold	Post Medieval
55280	520205	RHOS-CLOGWYN, SHEEPFOLD I	SH58715327	Sheepfold; sheepwash	Post Medieval
55281	520206	RHOS-CLOGWYN, SHEEPFOLD II	SH58385369	Sheepfold	Post Medieval
55282	520207	RHOS-CLOGWYN, SHEEPFOLD III	SH58355354	Sheepfold	Post Medieval
55283	520210	RHOS-CLOGWYN, SHEEPFOLD VII	SH58225293	Sheepfold	Post Medieval
55284	520211	RHOS-CLOGWYN, SHEEPFOLD V	SH58265292	Sheepfold	Post Medieval
55285	520212	RHOS-CLOGWYN, SHEEPFOLD VI	SH58145304	Sheepfold	Post Medieval
55286	520215	FRIDD ISAF, SHEEPFOLD I	SH58005271	Sheepfold	Post Medieval
55287	520216	FRIDD ISAF, SHEEPFOLD II	SH57815262	Sheepfold	Post Medieval
55288	520219	CLOGWYN-Y-GWYN, SHEEPFOLD I	SH58005383	Sheepfold	Post Medieval
55289	520221	CLOGWYN-Y-GWYN, SHEEPFOLD II	SH57975372	Sheepfold	Post Medieval
55290	520223	BLAEN-Y-WEIRGLODD, SHEEPFOLD	SH58624909	Sheepfold	Post Medieval
55291	520225	CRAIG WEN, SHEEPFOLD I	SH58564990	Sheepfold	Post Medieval
55292	520228	CRAIG WEN, SHEEPFOLD II	SH58995010	Sheepfold	Post Medieval
55293	520229	CRAIG WEN, SHEEPFOLD III	SH58945043	Sheepfold	Post Medieval
55294	520230	CRAIG WEN, SHEEPFOLD IV	SH58975047	Sheepfold	Post Medieval
55295	520232	CRAIG WEN, SHELTER WALL	SH58925034	Sheep shelter	Post Medieval
55296	520233	CRAIG WEN, SHEEPFOLD V	SH58604978	Sheepfold	Post Medieval
55297	520245	CRAIG WEN, SHEEPFOLD VI	SH58935070	Sheepfold	Post Medieval
55298	520247	DORLAN DDU, SHELTER	SH59055081	Shelter	Post Medieval
55299	520260	DORLAN DDU, SHEEPFOLD I	SH59005098	Sheepfold	Post Medieval
55300	520261	DORLAN DDU, SHEEPFOLD II	SH59115105	Sheepfold	Post Medieval
55303	520264	TY'N-Y-DDOL, SHEEPFOLD I	SH58425024	Sheepfold; sheepwash	Post Medieval
55304	520265	TY'N-Y-DDOL, SHEEPWASH	SH58425023	Sheepwash	Post Medieval
55305	520266	TY'N-Y-DDOL, SHEEPFOLD II	SH58404994	Sheepfold	Post Medieval
55306	520267	TY'N-Y-DDOL, SHEEPFOLD III	SH58224986	Sheepfold	Post Medieval
55307	520269	TY'N-Y-DDOL, SHEEPFOLD IV	SH58274974	Sheepfold	Post Medieval
55308	520278	CAE'R GORS, SHEEPFOLD I	SH57915065	Sheepfold	Post Medieval
55309	520279	CAE'R GORS, SHELTER WALL I	SH57895032	Sheep shelter	Post Medieval
55310	520280	CAE'R GORS, SHELTER WALL II	SH57895032	Sheep shelter	Post Medieval

PRN	NPRN	Site Name	NGR	Type	Period
55311	520281	CAE'R GORS, SHEPHERD'S HUT	SH57905030	Shepherds hut	Modern
55312	520282	CAE'R GORS, SHEEPFOLD II	SH57895026	Sheepfold	Post Medieval
55313	520283	CAE'R GORS, SHELTER WALL III	SH57925018	Sheep shelter	Post Medieval
55314	520284	CAE'R GORS, SHEPHERD'S SHELTER I	SH58065060	Shelter	Post Medieval
55315	520287	CAE'R GORS, SHEEPFOLD III	SH57995073	Sheepfold	Post Medieval
55316	520288	CAE'R GORS, SHEEPFOLD IV	SH58015078	Sheepfold	Post Medieval
55317	520289	CAE'R GORS, SHEEPFOLD V	SH58015078	Sheepfold	Post Medieval
55318	520290	CAE'R GORS, SHEPHERD'S SHELTER II	SH58085075	Shelter	Post Medieval
55319	520291	CAE'R GORS, SHEEPFOLD VI	SH58105026	Sheepfold	Post Medieval
55320	520294	CAE'R GORS, SHEEPFOLD VII	SH58115058	Sheepfold	Post Medieval
55321	520295	CAE'R GORS, SHEEPFOLD VIII	SH58365062	Sheepfold	Post Medieval
55322	520296	CAE'R GORS, SHEPHERD'S SHELTER III	SH58185057	Shelter	Post Medieval
55323	520299	RHOS-CLOGWYN, SHEEPFOLD IV	SH58315355	Sheepfold	Post Medieval
55324	520303	CAE'R GORS, SHEEPFOLD IX	SH58275104	Sheepfold	Post Medieval
55325	520304	CAE'R GORS, SHEEPFOLD X	SH58225106	Sheepfold	Post Medieval
55326	520305	CAE'R GORS, SHEEPFOLD XI	SH58125107	Sheepfold	Post Medieval
55327	520308	CAE'R GORS, SHEEPFOLD XII	SH58245085	Sheepfold	Post Medieval
55328	520311	CAE'R GORS, SHEEPFOLD XIII	SH58455092	Sheepfold	Post Medieval
55329	520312	CAE'R GORS, SHEEPFOLD XIV	SH58415073	Sheepfold	Post Medieval
55330	520314	Y PENNANT, SHEEPFOLD	SH58385173	Sheepfold	Post Medieval
55331	520315	CWM Y LLAN, SHEEP WASH	SH58825211	Sheepwash	Post Medieval
55332	520316	CWM Y LLAN, SHEEPFOLD II	SH58825210	Sheepfold; sheepwash	Post Medieval
55333	520317	CWM Y LLAN, SHEEPFOLD III	SH59065216	Sheepfold	Post Medieval
55334	520318	CWM Y LLAN, SHEEPFOLD IV	SH59195212	Sheepfold	Post Medieval
55335	520329	CWM Y LLAN, SHEEPFOLD V	SH58425181	Sheepfold	Post Medieval
55337	520332	YR ARAN, SHEEPFOLD I	SH59635172	Sheepfold	Post Medieval
55338	520333	CWM Y LLAN, SHEPHERD'S HUT	SH59965193	Shepherds hut	Post Medieval
55339	520334	YR ARAN, SHEEPFOLD II	SH59725149	Sheepfold	Post Medieval
55340	520345	YR ARAN, SHELTER	SH59785156	Shelter	Post Medieval
55341	520356	AFON COLWYN, SHEEPFOLD	SH59455258	Sheepfold	Post Medieval
55342	520357	AFON COLWYN, SHELTER I	SH59445257	Shelter	Post Medieval
55343	520358	AFON COLWYN, SHELTER II	SH59445257	Shelter	Post Medieval
55344	520407	BWLCH CWMLLAN, SHELTER	SH59705214	Shelter	Modern
55345	520419	BWLCH CWMLLAN, SHEEPFOLD	SH59965228	Sheepfold	Post Medieval
55346	520433	COCYN CRAFLWYN, SHEEPFOLD I	SH59844963	Sheepfold	Post Medieval
55347	520434	COCYN CRAFLWYN, SHELTER WALL	SH60005005	Sheep shelter	Post Medieval
55348	520435	COCYN CRAFLWYN, SHEEPFOLD II	SH59434965	Sheepfold	Post Medieval
55349	520436	COCYN CRAFLWYN, SHEEPFOLD III	SH59434968	Sheepfold	Post Medieval
55350	520438	COCYN CRAFLWYN, SHEEPFOLD IV	SH59494962	Sheepfold	Post Medieval
55351	520442	COCYN CRAFLWYN, SHEEPFOLD V	SH59784958	Sheepfold	Post Medieval
55352	523710	CLOGWYN LLIWYD, SHEEP	SH79203379	Sheep shelter	Post Medieval

PRN	NPRN	Site Name	NGR	Type	Period
		SHELTER			
55353	523713	FFRIDD T TYLLAU, SHEEP SHELTER	SH79333358	Sheep shelter	Post Medieval
55354	523714	FFRIDD T TYLLAU, SHEEP FOLD I	SH79403350	Sheepfold	Post Medieval
55355	523716	FFRIDD Y GADFA, SHEEP SHELTER	SH79723328	Sheep shelter	Post Medieval
55358	523720	BLAEN-LLIW-UCHAF, SHEEP FOLD	SH79993406	Sheepfold	Post Medieval
55359	523722	BEUDY UCHAF, SHEEP FOLD	SH79483446	Sheepfold	Post Medieval
55360	523732	GRUG DUON, SHEEP FOLD	SH79513249	Sheepfold	Post Medieval
55361	523733	PONT BLAEN-LLIW, SHEEP SHELTER	SH80083340	Sheep shelter	Post Medieval
55362	523734	BLAENLLIW ISAF, SHEEP FOLD II	SH80423314	Sheepfold	Post Medieval
55363	523736	BLAENLLIW ISAF, SHEEP SHELTER	SH80623312	Sheep shelter	Post Medieval
55364	523737	BLAENLLIW ISAF, SHEEP FOLD I	SH80603308	Sheepfold	Post Medieval
55368	523742	CORS Y GWARTHEG-LLWYDION, SHEEP SHELTER II	SH81483244	Sheep shelter	Post Medieval
55369	523743	GRAIG BOETH, SHEEP FOLD II	SH81633226	Sheepfold	Post Medieval
55370	523746	GRAIG BOETH, SHEPHERDS HUT	SH81473225	Shepherds hut	Post Medieval
55371	523750	GRAIG BOETH, SHEEP FOLD I	SH81473217	Sheepfold	Post Medieval
55372	523751	CORS Y GWARTHEG-LLWYDION, SHEEP FOLD II	SH81333245	Sheepfold	Post Medieval
55373	523752	CORS Y GWARTHEG-LLWYDION, SHEEP FOLD I	SH81293248	Sheepfold	Post Medieval
55374	523756	CORS Y GWARTHEG-LLWYDION, SHEEP SHELTER I	SH81233250	Sheep shelter	Post Medieval
55375	523768	CERRIG BRITHION, SHEEP SHELTER	SH80983203	Sheep shelter	Post Medieval
55376	523774	CLOGWYN CARREG YR HOLLT, SHEPHERDS HUT	SH81673197	Shepherds hut	Post Medieval
55377	523777	NANT-TY-COCH, SHEEP FOLD I	SH84613019	Sheepfold	Post Medieval
55380	523782	GRAIG DDU, SHEEP FOLD II	SH84322998	Sheepfold	Post Medieval
55381	523783	NANT-TY-COCH, STOCK ENCLOSURE	SH84433030	Sheepfold?	Medieval
55385	523789	FOELY GRAIG, SHEEP FOLD	SH84302963	Sheepfold	Post Medieval
55386	523791	BANC YR HEN-GORLAN, SHEEP FOLD	SH83822901	Sheepfold	Post Medieval
55387	523792	BANC YR HEN-GORLAN, SHEPHERDS HUT	SH83812901	Shepherds hut	Post Medieval
55388	523793	CRAIG Y LLESTRI, SHEEP FOLD II	SH83852955	Sheepfold	Post Medieval
55389	523795	BANC YR HEN-GORLAN, SHEEP SHELTER	SH83722887	Sheep shelter	Post Medieval
55390	523798	CERRIG YR LWRCH, SHEEP SHELTER II	SH82892921	Sheep shelter	Post Medieval
55391	523803	CERRIG YR LWRCH, SHEEP FOLD II	SH82522890	Sheepfold	Post Medieval
55392	523804	CERRIG YR LWRCH, STOCK ENCLOSURES	SH82512886	Sheepfold?	Post Medieval
55393	523806	AFON FWY, SHEEP FOLD	SH84043010	Sheepfold	Post Medieval
55394	523808	MARIAN, SHEEP FOLD II	SH83562958	Sheepfold	Post Medieval
55395	523809	MARIAN, SHEEP FOLD I	SH83562963	Sheepfold	Post Medieval
55396	523813	CRAIG Y LLESTRI, SHEPHERDS HUT	SH83832976	Shepherds hut	Post Medieval

PRN	NPRN	Site Name	NGR	Type	Period
55397	523816	CRAIG Y LLESTRI, SHEEP FOLD I	SH83562999	Sheepfold	Post Medieval
55398	523824	MARIAN, STOCK ENCLOSURE	SH83422958	Sheepfold?	Post Medieval
55399	523827	CERRIG YR LWRCH, SHEEP SHELTER I	SH82332880	Sheep shelter	Post Medieval
55400	523828	CERRIG YR LWRCH, SHEEP FOLD I	SH82312883	Sheepfold	Post Medieval
55401	523831	COED BRYN BRAS, SHEEP FOLD II	SH83593048	Sheepfold	Post Medieval
55402	523832	COED BRYN BRAS, SHEEP FOLD I	SH83333061	Sheepfold	Post Medieval
55403	523834	CERRIG CHWIBANOG, SHEEP FOLD I	SH83073014	Sheepfold	Post Medieval
55404	523835	CERRIG CHWIBANOG, SHEEP FOLD II	SH83052996	Sheepfold	Post Medieval
55405	523842	CRAIG DOLFUDR, SHEEP FOLD IV	SH83463092	Sheepfold	Post Medieval
55406	523844	CRAIG DOLFUDR, SHEEP FOLD I	SH83443097	Sheepfold	Post Medieval
55408	523850	CRAIG DOLFUDR, SHEEP FOLD II	SH83343122	Sheepfold	Post Medieval
55409	523851	NANT-TY-COCH, SHEEP FOLD III	SH84903056	Sheepfold	Post Medieval
55410	523853	NANT-TY-COCH, SHEEP FOLD II	SH84783038	Sheepfold	Post Medieval
55411	523856	CASTELL CARNDOCHAN, SHEEP SHELTER I	SH84363041	Sheep shelter	Post Medieval
55415	523865	CASTELL CARNDOCHAN, SHEEP FOLD II	SH84563060	Sheepfold	Post Medieval
55416	523867	CASTELL CARNDOCHAN, SHEEP FOLD III	SH84703050	Sheepfold	Post Medieval
55417	523869	CASTELL CARNDOCHAN, SHEEP FOLD I	SH84703058	Sheepfold	Post Medieval
55418	523870	CASTELL CARNDOCHAN, SHEEP FOLD IV	SH84763063	Sheepfold	Post Medieval
55419	523872	CASTELL CARNDOCHAN, SHEEP FOLD V	SH84713044	Sheepfold	Post Medieval
55420	523874	CASTELL CARNDOCHAN, SHEEP SHELTER II	SH84593011	Sheep shelter	Post Medieval
55421	523876	GRAIG DDU, SHEEP FOLD I	SH84632984	Sheepfold	Post Medieval
55422	523884	CLOGWYN CARREG YR HOLLT, SHEEP FOLD	SH81983139	Sheepfold	Post Medieval
55423	523885	AFON CWMHESGEN, SHEEP FOLD II	SH79723009	Sheepfold	Post Medieval
55424	523887	AFON CWMHESGEN, SHEEP FOLD I	SH79973052	Sheepfold; sheepwash	Post Medieval
55427	523890	FFRIDD YR ALLT-LWYD, SHEEP FOLD	SH80342943	Sheepfold	Post Medieval
55429	523892	ALLT-LWYD, SHEEP FOLD	SH80052889	Sheepfold	Post Medieval
55430	523895	FFRIDD BACH, SHEEP FOLD IV	SH80312895	Sheepfold	Post Medieval
55431	523896	FFRIDD BACH, SHEEP FOLD II	SH80502894	Sheepfold	Post Medieval
55432	523898	FFRIDD BACH, SHEEP FOLD I	SH80562893	Sheepfold	Post Medieval
55433	523900	FFRIDD BACH, SHEEP FOLD III	SH80612899	Sheepfold; sheepwash	Post Medieval
55434	523901	RHYD Y RE, SHEEP FOLD	SH80932920	Sheepfold	Post Medieval
55435	523902	CEFN Y GRIAFOLEN, SHEEP FOLD I	SH81012989	Sheepfold	Post Medieval
55436	523904	CEFN Y GRIAFOLEN, SHEEP FOLD III	SH80993024	Sheepfold	Post Medieval
55437	523910	CEFN Y GRIAFOLEN, STRUCTURE	SH80903045	Structure	Medieval
55438	523911	CEFN Y GRIAFOLEN, SHEEP FOLD II	SH80913043	Sheepfold	Post Medieval

PRN	NPRN	Site Name	NGR	Type	Period
55440	523916	CEFYN Y GRIAFOLEN, SHEEP FOLD IV	SH80803056	Sheepfold	Post Medieval
55441	523918	CRAIG DOLFUDR, SHEEP FOLD III	SH83073032	Sheepfold	Post Medieval
55443	531838	GARNEDD FAWR, SHEEP FOLD I	SH94204216	Sheepfold	Post Medieval
55445	531847	NANT CWM-DA, SHEEP FOLD I	SH95994089	Sheepfold	Post Medieval
55446	531848	NANT CWM-DA, SHEEP FOLD II	SH96004100	Sheepfold	Post Medieval
55447	531849	NANT CWM-DA, SHEEP FOLD III	SH96024106	Sheepfold	Post Medieval
55448	531850	NANT CWM-DA, SHEEP FOLD IV	SH95994168	Sheepfold	Post Medieval
55449	531851	NANT CWM-DA, SHEEP SHELTER	SH96034116	Sheep shelter	Post Medieval
55450	531852	WAUN TAFOLOG, SHEEP SHELTER	SH96124204	Sheep shelter	Post Medieval
55451	531853	ORDDU, SHEEP SHELTER	SH96244225	Sheep shelter	Post Medieval
55452	531855	BRYN BRAS, SHEEP FOLD	SH96764174	Sheepfold	Post Medieval
55453	531856	BRYN BRAS, SHEEP SHELTER I	SH96394127	Sheep shelter	Post Medieval
55454	531857	BRYN BRAS, SHEEP SHELTER II	SH96534138	Sheep shelter	Post Medieval
55455	531862	CWM-ONEN, SHEEP SHELTER	SH94733995	Sheep shelter	Post Medieval
55456	531863	COED-Y-BEDO, SHEEP FOLD	SH96304046	Sheepfold	Post Medieval
55457	531864	COED-Y-BEDO, STOCK ENCLOSURE II	SH96354057	Sheepfold	Post Medieval
55458	531866	BRYN BRAS, STOCK ENCLOSURE	SH96654102	Sheepfold	Post Medieval
55459	531868	CWM CYWEN, SHEEP FOLD	SH97024131	Sheepfold	Post Medieval
55460	531875	CARNEDD BENJAMIN, SHEEP SHELTER II	SH97024264	Sheep shelter	Post Medieval
55461	531876	HAFOTTY-ISAF, SHEEP FOLD	SH97324223	Sheepfold	Post Medieval
55468	531905	NANT Y PYD, SHEEP FOLD II	SH94974380	Sheepfold	Post Medieval
55469	531913	CAERAU-UCHAF, SHEEP FOLD	SH98104017	Sheepfold	Post Medieval
55470	400702	Sheepfold complex, Pant Mawr	SH66506942	Sheepfold	Post-Medieval
55471		Sheepfold built over possible longhouse, Pant Mawr	SH66506939	Sheepfold	Post-Medieval
55472		Sheepfold on site of hafoty, Pant Mawr	SH66666904	Sheepfold	Post Medieval
55474		Collapsed shelter, Pant Mawr	SH66686901	Shelter	Post Medieval
55475		Figure-of-eight sheepfold, Pant Mawr	SH66706901	Sheepfold	Post Medieval
55476	15136	Cwt Jacob, Pant Mawr	SH66756895	Shepherd's hut	Post Medieval
55477	400707	Sheepfold, Pant Mawr	SH66946862	Sheepfold	Post Medieval
55478		Shepherd's shelter, Pant Mawr	SH66936855	Shelter	Post Medieval
55479		Shepherd's shelter, Pant Mawr	SH66876854	Shelter	Post Medieval
55480		Shepherd's shelter, Pant mawr	SH66836857	Shelter	Post Medieval
55481		Sheepfold, Cwm Afon y Gam	SH65906938	Sheepfold	Post Medieval
55484		Llwytmor Bach shepherd's shelter	SH68036994	Shelter	Post Medieval
55485		Fold near Llwytmor Bach shepherd's shelter	SH68036994	Sheepfold	Post Medieval
55486		Pen near Llwytmor Bach shepherd's shelter	SH68016994	Pen	Post Medieval
55488		Sheepfold, Tal y Fan (north)	SH73397354	Sheepfold	Post-Medieval
55489		Sheepfold, Cae'r Mynydd	SH65797096	Sheepfold	Post-Medieval
55490		Sheepfold, Cwm Caseg (north)	SH65746695	Sheepfold	Post-Medieval
55491		Sheepfold, Ffridd Fedw	SH63767033	Sheepfold	Post-Medieval
55492		Sheepfold, Afon Berthen	SH64136420	Sheepfold; sheepwash	Post-Medieval

<b>PRN</b>	<b>NPRN</b>	<b>Site Name</b>	<b>NGR</b>	<b>Type</b>	<b>Period</b>
55494	417811	CWM BERTHEN: ENCLOSURE	SH64646385	Sheepwash	19th Century
55495		Cwt-cochwyn, Newborough Forest	SH40396453	Hut	Post-Medieval
55497		Sheepfold, Nr. Maen y Bardd	SH74017161	Sheepfold	Post-Medieval
55498		Sheep shelter, S of Clip yr Orsedd	SH71037447	Sheepfold	Post-Medieval
55499		Sheepfold N of Rhaiadr Fawr	SH66797056	Sheepfold	Post-Medieval
55500		Shelter, S Slope of Llefñ	SH64026827	Shelter	Post-Medieval
55501		Sheepwash E of Ty Canol	SH53795959	Sheepwash	modern

## 10. FIGURES AND PLATES

### Figures

- Figure 1. The distribution of sheepfolds and shelters
- Figure 2. The distribution of different types of sheepfolds
- Figure 3. Multicellular sheepfold in Cwm Caseg (PRN 936) on 1889 (left) and 1913 (right) 25 inch maps, showing sub-division and additions of pens
- Figure 4. Multicellular sheepfold in Cwm Llafar (PRN 38214) as shown on 1889 25 inch map; note projection to the north leading to sheepwash
- Figure 5. Multicellular sheepfold in Cwm Anafon (PRN 38208), as shown on 1889 25 inch map, next to the river but with no obvious washpool
- Figure 6. Multicellular sheepfold in Llandygai, SW of Penrhyn Quarry (PRN 29989) as shown on 1889 25 inch map
- Figure 7. Multicellular sheepfold, Llanberis (PRN 39212) as shown on 1889 25 inch map
- Figure 8. Multicellular sheepfold in Llanllyfni (PRN 25757) as shown on 1889 25 inch map
- Figure 9. Multicellular sheepfold in Clynog (PRN 14510) as shown on 1889 25 inch map
- Figure 10. Multicellular sheepfold in Waenfawr (PRN 39612) as shown on 1889 25 inch map
- Figure 11. Multicellular sheepfold in Ffestiniog (PRN 6115) as shown on 1889 25 inch map
- Figure 12. Multicellular sheepfold next to Cwm Bychan farmhouse, Llanbedr (PRN 38215) as shown on 1889 25 inch map
- Figure 13. Plan of cwt myn (PRN 37693) as published by Gwenno Caffell (Caffell 1988, 81)
- Figure 14. Plan of possible cwt myn (PRN 12349) after Davidson (2010, figure 3)
- Figure 15. Pant Mawr and sheep farming related sites
- Figure 16. Location of peat cutting sites
- Figure 17. Location of other sites
- Figure 18. Location of Fron Goch Warren
- Figure 19. Aerial photograph of Fron Goch Warren
- Figure 20. Corn driers from recent excavations

### Plates

- Plate 1. Shelter fold north of Tal y Fan (PRN 38580)
- Plate 2. Multicellular sheepfold on Y Gyrr (PRN 39207)
- Plate 3. Multicellular sheepfold on Y Gyrr (PRN 39207), from south-west
- Plate 4. Multicellular sheepfold in Cwm Llafar (PRN 38214), with washpool and dam
- Plate 5. Multicellular sheepfold in Cwm Anafon (PRN 38208)
- Plate 6. Multicellular sheepfold in Cwm yr Afon Goch (PRN 39202)
- Plate 7. Cwt Myn at Tal y Waen from the north (PRN 37693)
- Plate 8. Cwt Myn at Tal y Waen from the east (PRN 37693)
- Plate 9. Fox trap on the pass between Glasgwm and Aran Fawddwy (PRN 38234) (photograph by Arwel Roberts)
- Plate 10. Cwt Dafydd Rhos (Foel Grach mountain hut) in winter (PRN 38522) (photograph by Wendy Whitby)
- Plate 11. Foel Fras shelter (PRN 38623)
- Plate 12. Interior of the roof of the Foel Fras shelter (PRN 38623), showing construction
- Plate 13. Llwytmor Bach shepherd's hut (PRN 55484)
- Plate 14. Sheepfold complex in Pant Mawr (PRN 55470)
- Plate 15. Sheepfold complex in Pant Mawr (PRN 55472)
- Plate 16. Collapsed shelter for people or ponies in Pant Mawr (PRN 55474)
- Plate 17. Figure-of-eight shaped sheepfold in Pant Mawr (PRN 55475)
- Plate 18. Cwt Jacob in Pant Mawr (PRN 55476)
- Plate 19. Sheepfold in upper part of Pant Mawr (PRN 55477)
- Plate 20. Shepherd's hut in upper part of Pant Mawr (PRN 55479)
- Plate 21. Peat house near Carndochan (PRN 55414)
- Plate 22. Peat house north of Tal y Fan (PRN 4713)
- Plate 23. Peat house west of Ffriddlys (PRN 6096), with possible cowshed in background
- Plate 24. Peat stack in Nant y Benglog, Capel Curig
- Plate 25. Remains of peats left on peat stack near Bryn Tyrch Uchaf, Capel Curig (PRN 37534)
- Plate 26. Peat stand or stool west of Llyn Eiddew Mawr, Harlech (PRN 29227)
- Plate 27. Peat stand or stool near Castell Carndochan (PRN 55413)
- Plate 28. Pillow mound in Fron Goch Warren (PRN 38349)
- Plate 29. Multicellular sheepfold, Cwm Caseg (PRN 936), showing underlying earlier field system

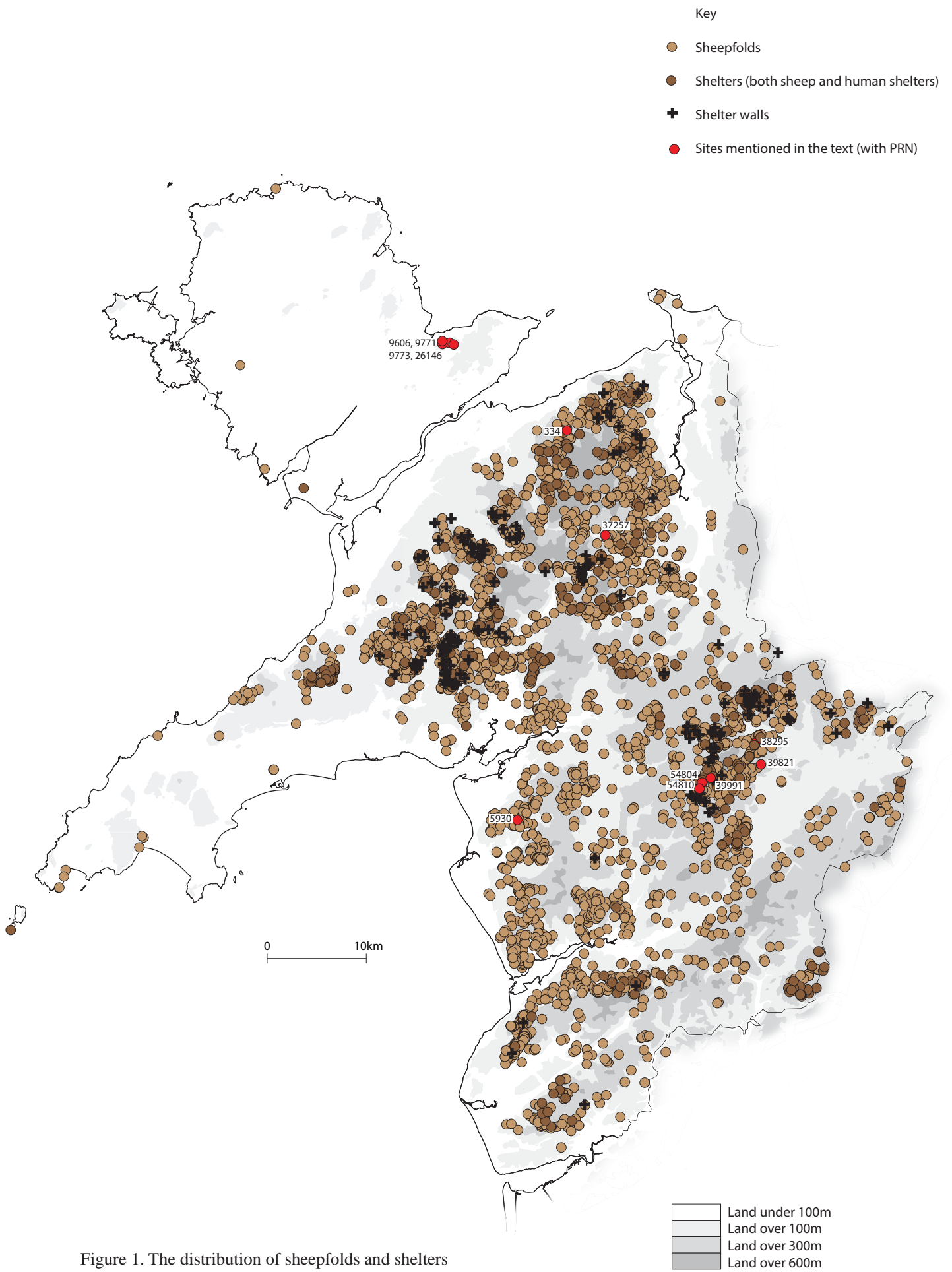


Figure 1. The distribution of sheepfolds and shelters



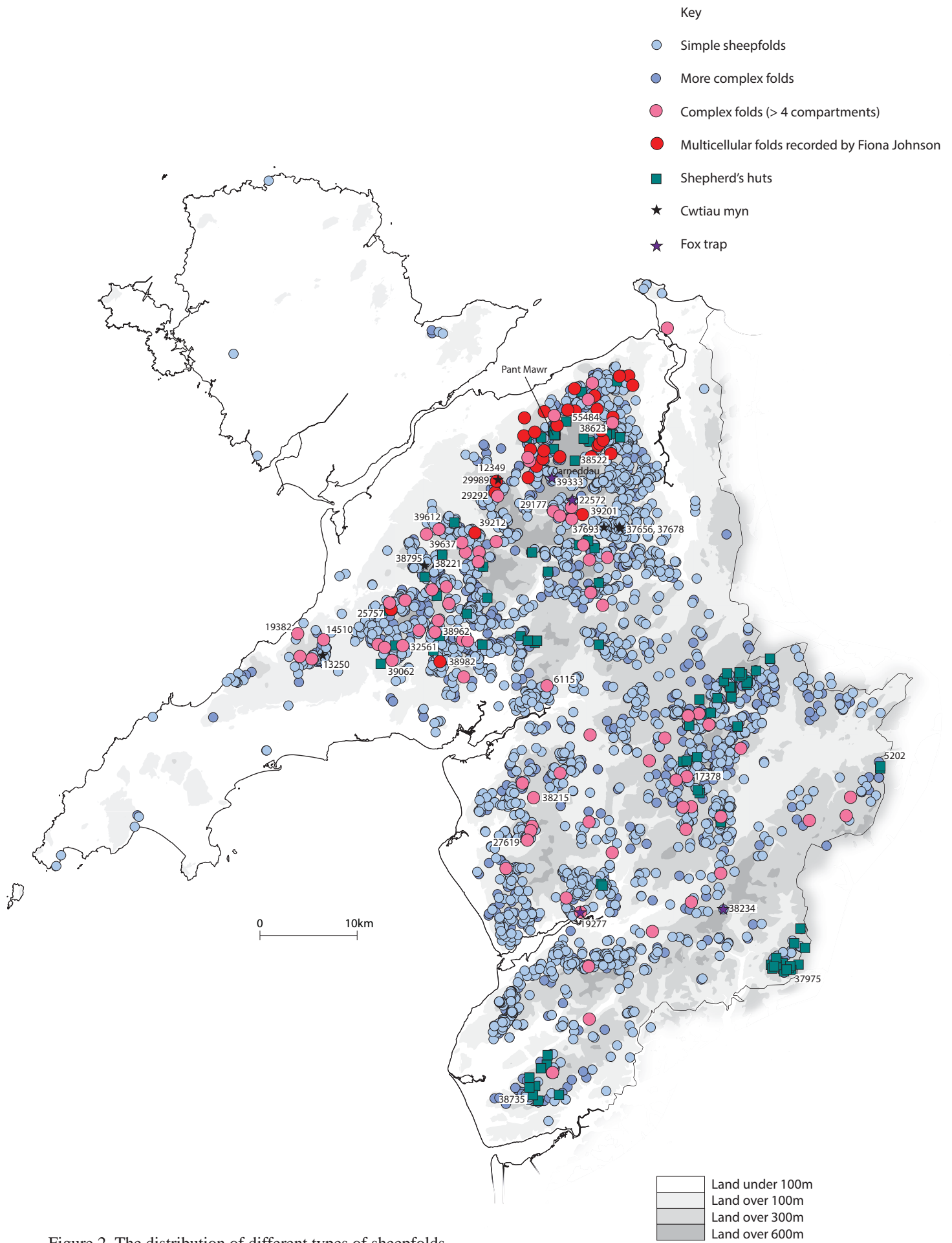


Figure 2. The distribution of different types of sheepfolds

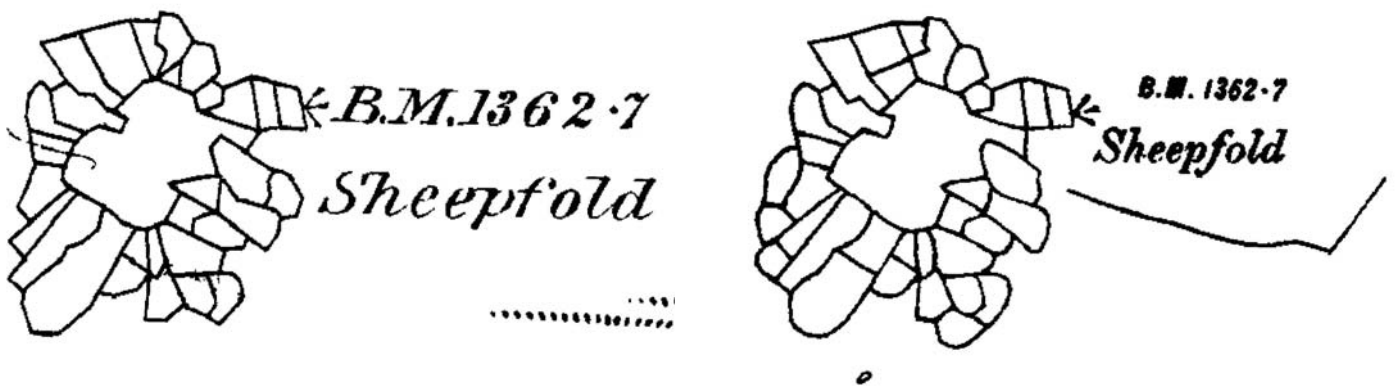


Figure 3. Multicellular sheepfold in Cwm Caseg (PRN 936) on 1889 (left) and 1913 (right) 25 inch maps, showing sub-division and additions of pens

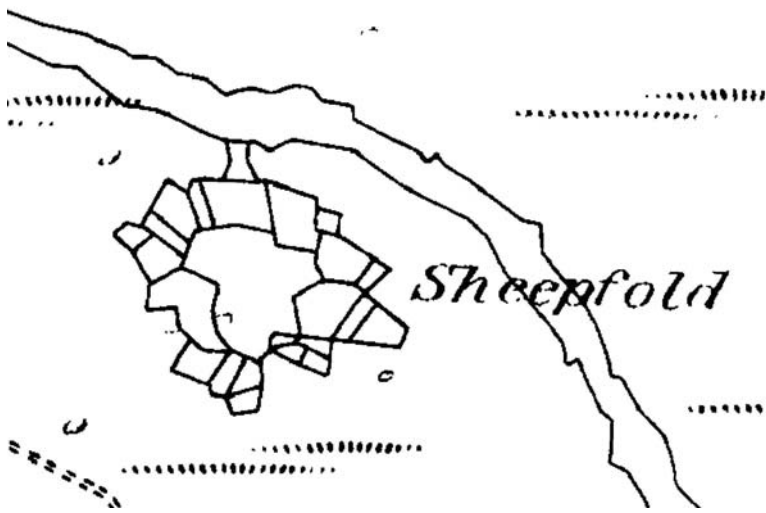


Figure 4. Multicellular sheepfold in Cwm Llafar (PRN 38214) as shown on 1889 25 inch map; note projection to the north leading to sheepwash

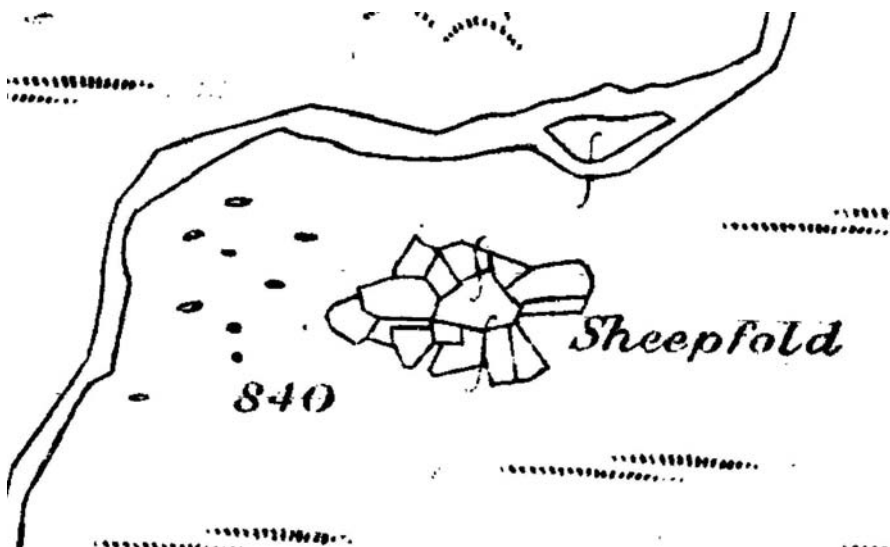


Figure 5. Multicellular sheepfold in Cwm Anafon (PRN 38208), as shown on 1889 25 inch map, next to the river but with no obvious washpool



Figure 6. Multicellular sheepfold in Llandygai, SW of Penrhyn Quarry (PRN 29989) as shown on 1889 25 inch map

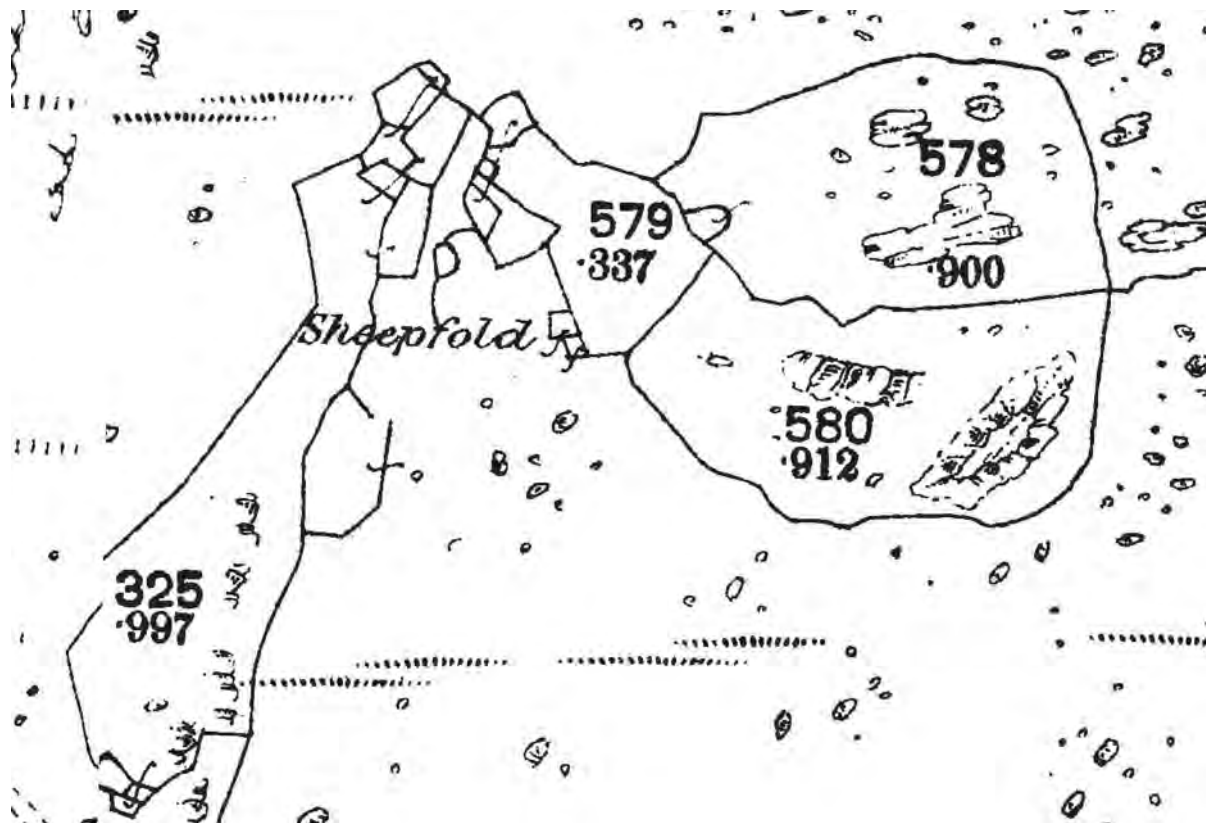


Figure 7. Multicellular sheepfold, Llanberis (PRN 39212) as shown on 1889 25 inch map

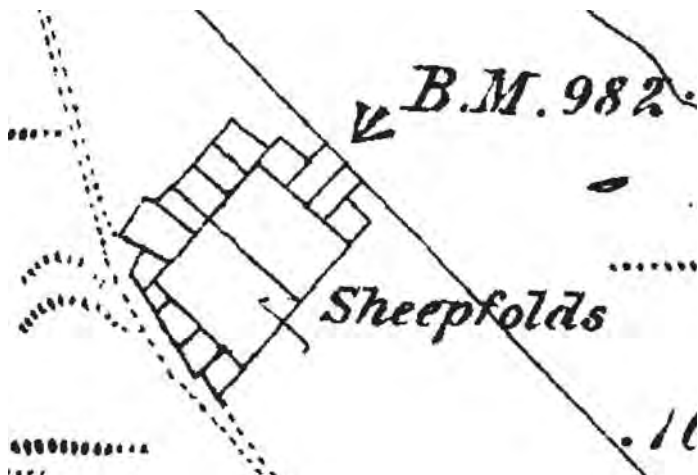


Figure 8. Multicellular sheepfold in Llanllyfni (PRN 25757) as shown on 1889 25 inch map

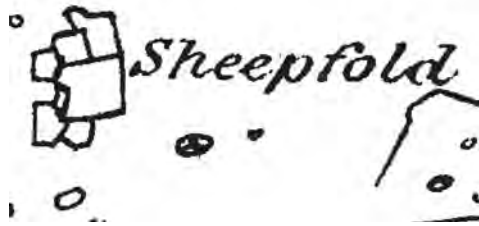


Figure 9. Multicellular sheepfold in Clynnog (PRN 14510) as shown on 1889 25 inch map



Figure 10. Multicellular sheepfold in Waenfawr (PRN 39612) as shown on 1889 25 inch map



Figure 11. Multicellular sheepfold in Ffestiniog (PRN 6115) as shown on 1889 25 inch map

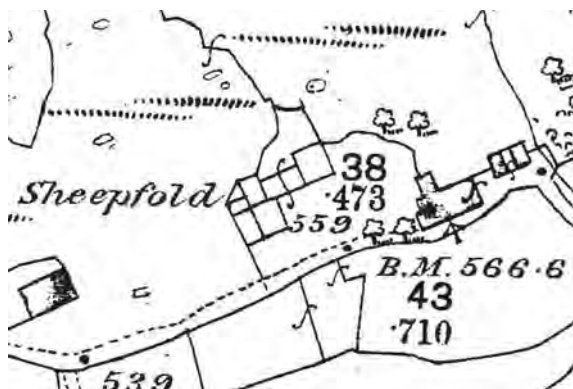


Figure 12. Multicellular sheepfold next to Cwm Bychan farmhouse, Llanbedr (PRN 38215) as shown on 1889 25 inch map



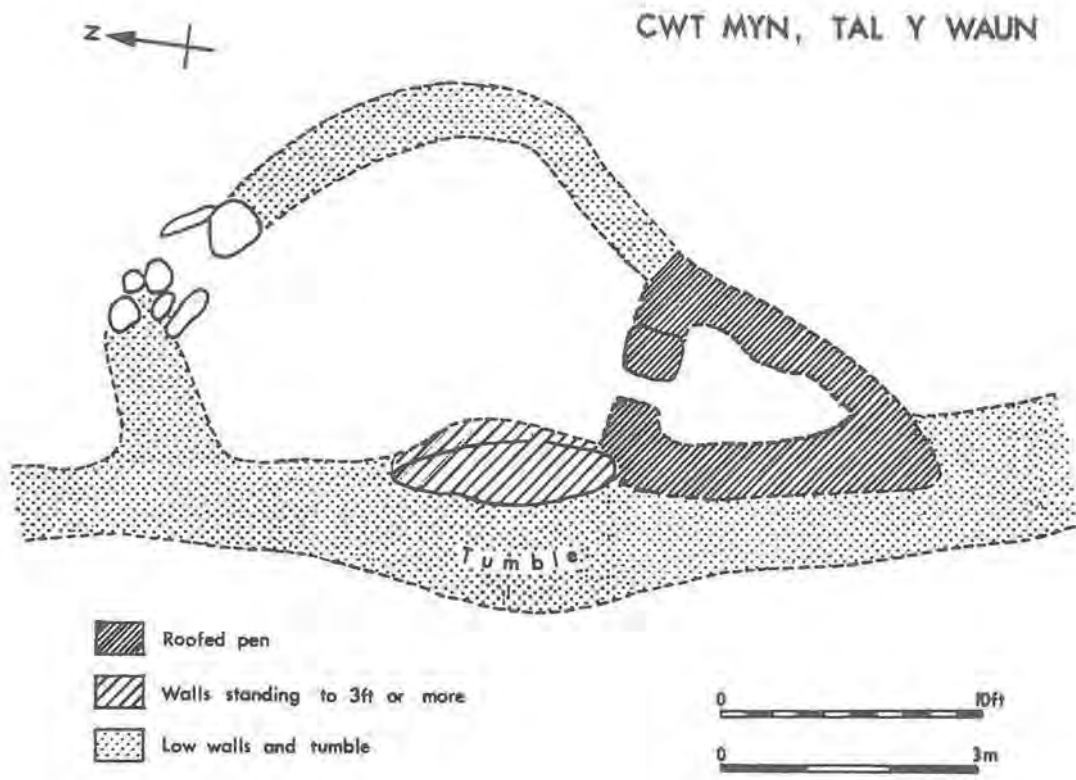


Figure 13. Plan of cwt myn (PRN 37693) as published by Gwenno Caffell (Caffell 1988, 81)

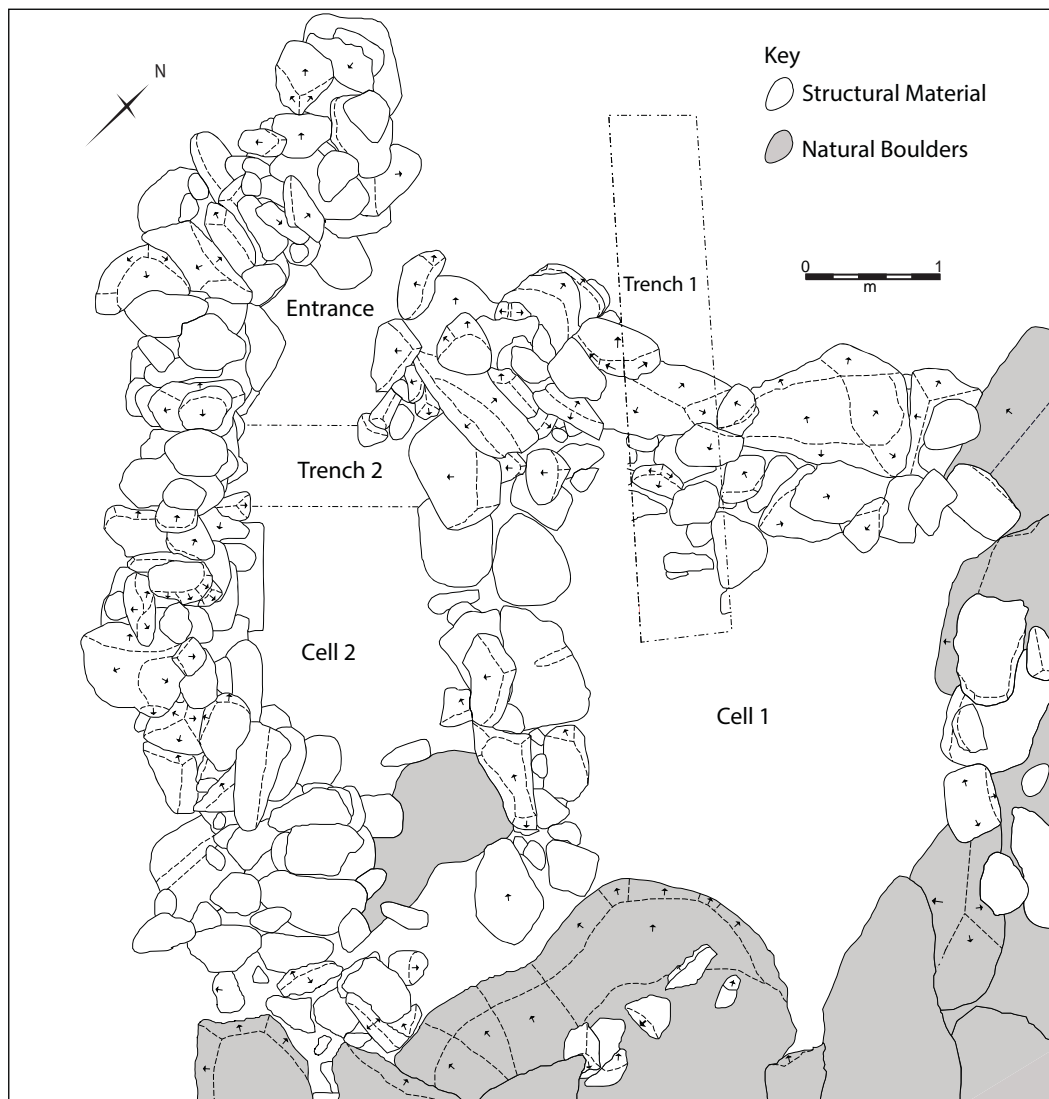


Figure 14. Plan of possible cwt myn (PRN 12349) after Davidson (2010, figure 3)

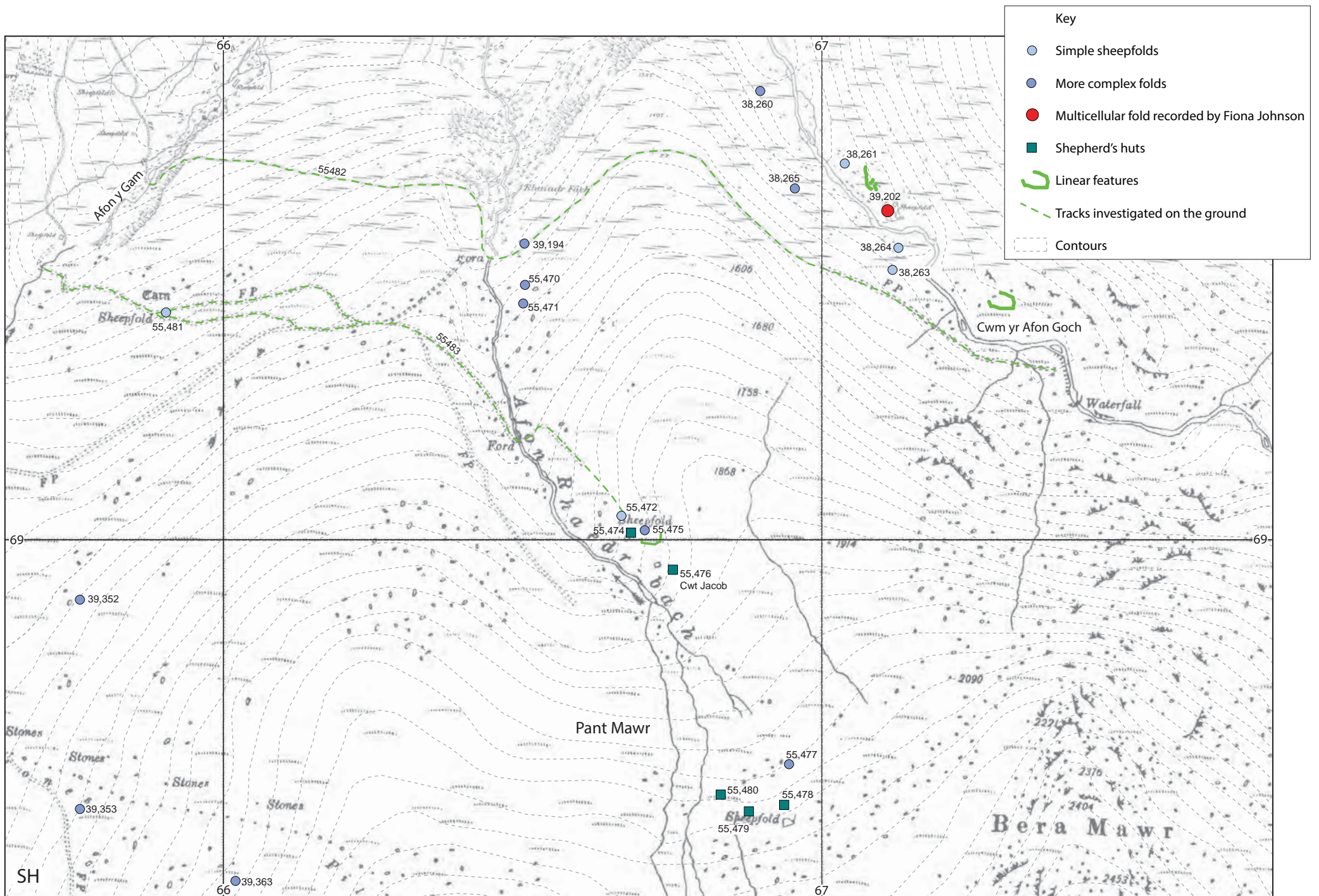


Figure 15. Pant Mawr and sheep farming related sites

Key

- Peat cutting sites
- Sites mentioned in the text (with PRN)

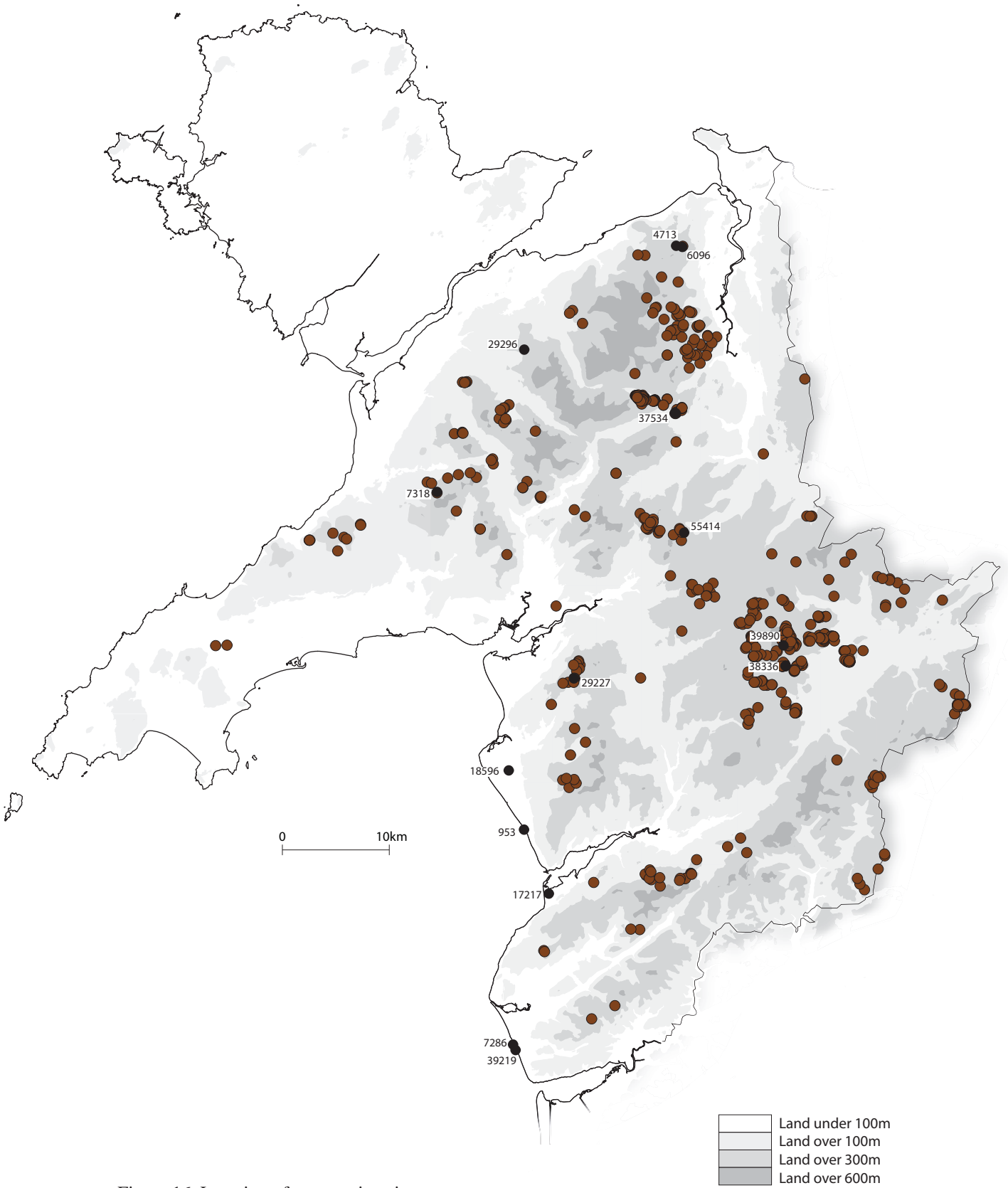
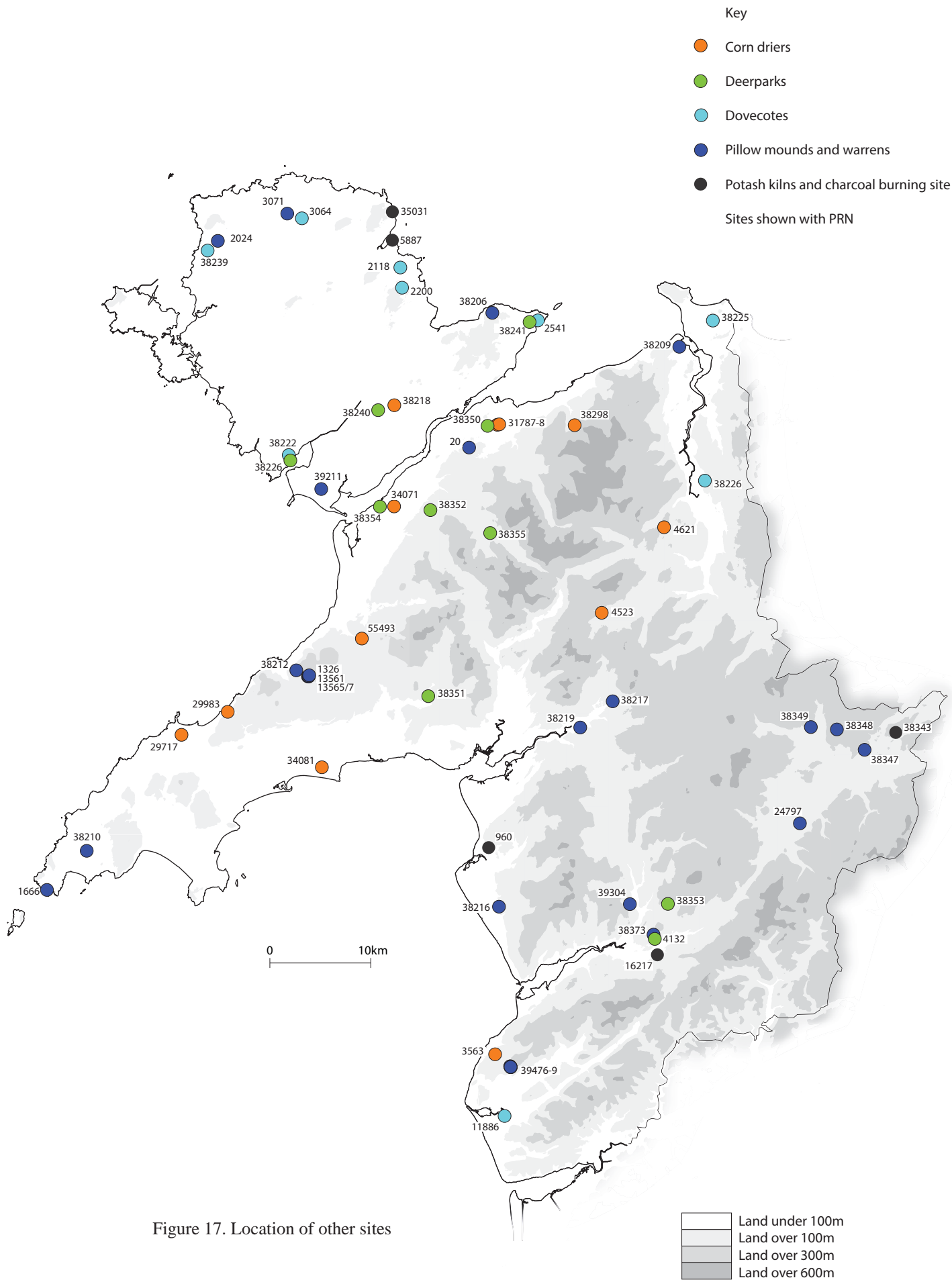


Figure 16. Location of peat cutting sites







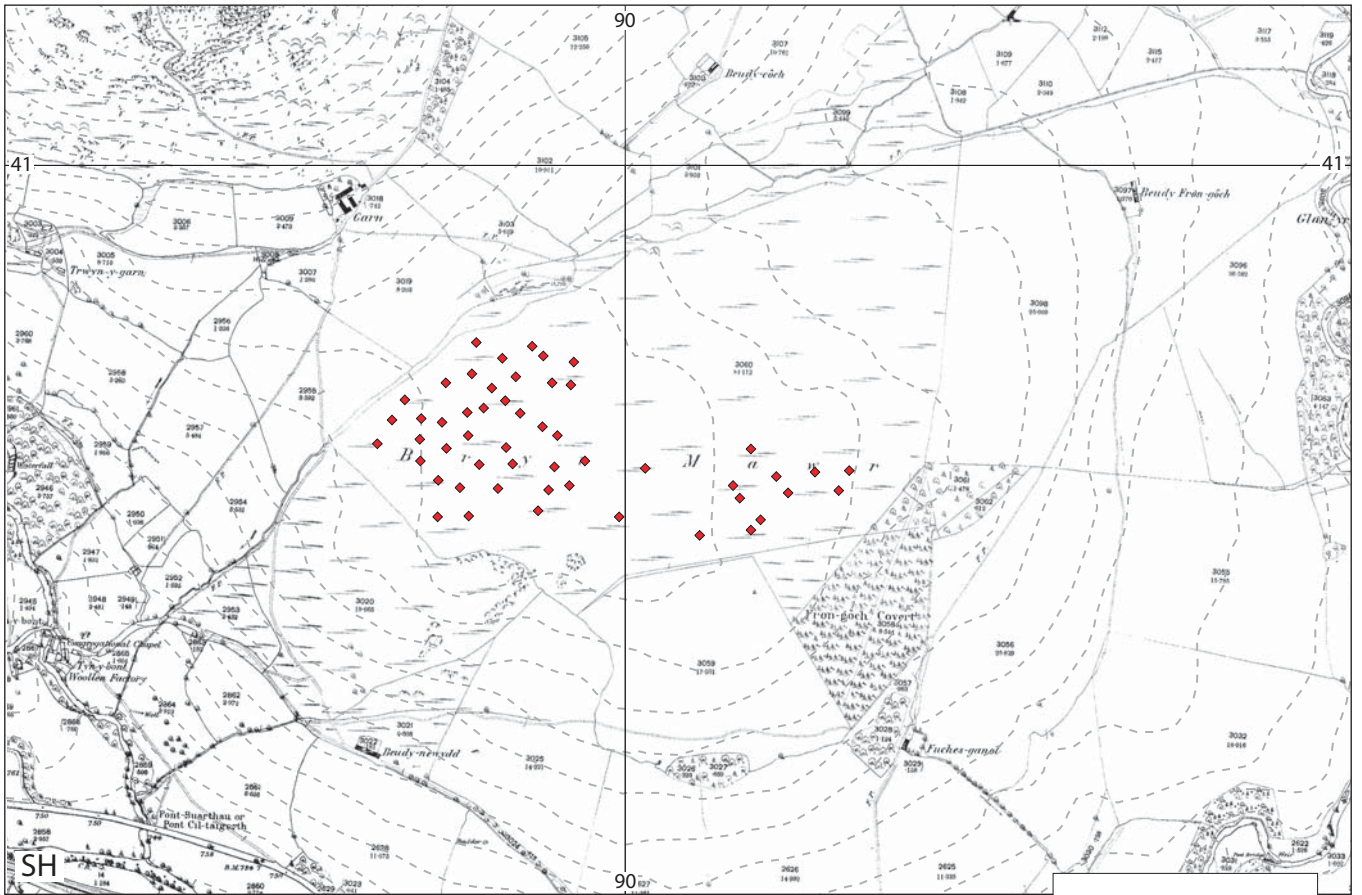


Figure 18. Location of Fron Goch Warren

Key

- ◆ Pillow mounds
- - - Contours

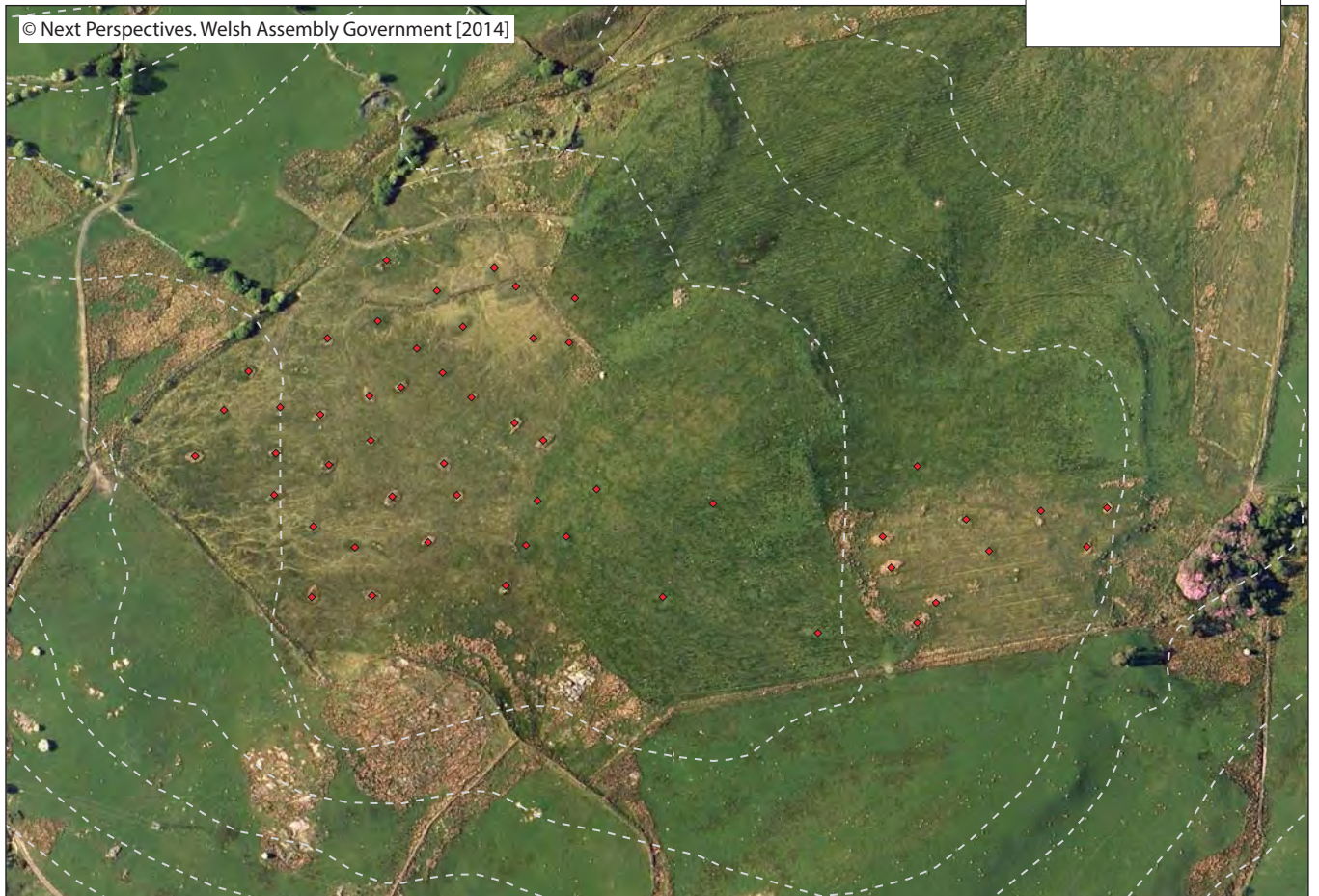
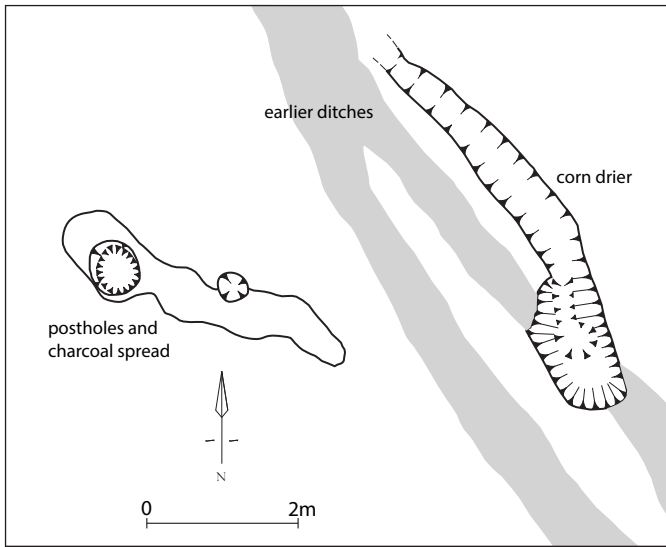
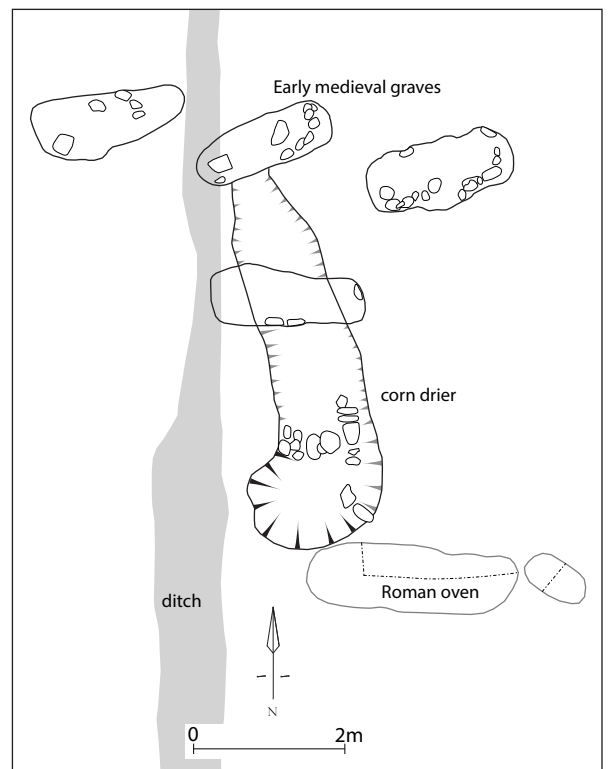


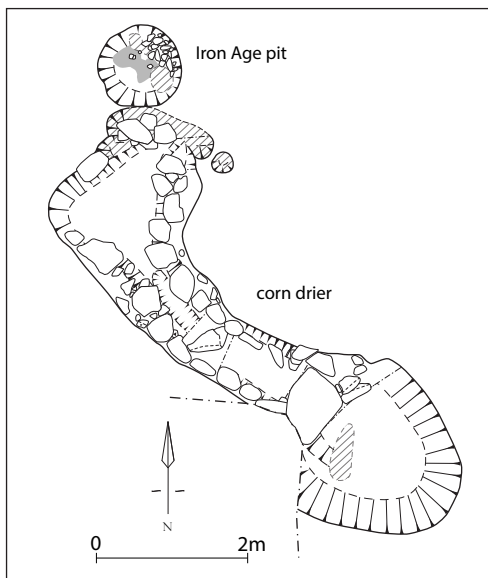
Figure 19. Aerial photograph of Fron Goch Warren



PRN 31787 at Parc Bryn Cegin, Llandygai



PRN 34071 at Llanbeblig, Caernarfon



PRN 34081 near Glan Morfa Farm, Llanystumdwy

Figure 20. Corn driers from recent excavations





Plate 1. Shelter fold north of Tal y Fan (PRN 38580)

Plate 2. Multicellular sheepfold on Y Gyrn (PRN 39207)



Plate 3. Multicellular sheepfold on Y Gyrn (PRN 39207), from south-west





Plate 4. Multicellular sheepfold in Cwm Llafar (PRN 38214), with washpool and dam



Plate 5. Multicellular sheepfold in Cwm Anafon (PRN 38208)



Plate 6. Multicellular sheepfold in Cwm yr Afon Goch (PRN 39202)





Plate 7. Cwt Myn at Tal y Waen from the north (PRN 37693)



Plate 8. Cwt Myn at Tal y Waen from the east (PRN 37693)



Plate 9. Fox trap on the pass between Glasgwm and Aran Fawddwy (PRN 38234) (photograph by Arwel Roberts)





Plate 10. Cwt Dafydd Rhos (Foel Grach mountain hut) in winter (PRN 38522) (photograph by Wendy Whitby)

Plate 11. Foel Fras shelter (PRN 38623)



Plate 12. Interior of the roof of the Foel Fras shelter (PRN 38623), showing construction





Plate 13. Llwytmor Bach shepherd's hut (PRN 55484)



Plate 14. Sheepfold complex in Pant Mawr (PRN 55470)



Plate 15. Sheepfold complex in Pant Mawr (PRN 55472)





Plate 16. Collapsed shelter for people or ponies in Pant Mawr (PRN 55474)



Plate 17. Figure-of-eight shaped sheepfold in Pant Mawr (PRN 55475)



Plate 18. Cwt Jacob in Pant Mawr (PRN 55476)





Plate 19. Sheepfold in upper part of Pant Mawr (PRN 55477)



Plate 20. Shepherd's hut in upper part of Pant Mawr (PRN 55479)



Plate 21. Peat house near Carndochan (PRN 55414)





Plate 22. Peat house north of Tal y Fan (PRN 4713)



Plate 23. Peat house west of Ffriddlys (PRN 6096), with possible cowshed in background



Plate 24. Peat stack in Nant y Benglog, Capel Curig





Plate 25. Remains of peats left on peat stack near Bryn Tyrch Uchaf, Capel Curig (PRN 37534)



Plate 26. Peat stand or stool west of Llyn Eiddew Mawr, Harlech (PRN 29227)



Plate 27. Peat stand or stool near Castell Carndochan (PRN 55413)





Plate 28. Pillow mound in Fron Goch Warren (PRN 38349)



Plate 29. Multicellular sheepfold, Cwm Caseg (PRN 936), showing underlying earlier field system



Gwynedd Archaeological Trust  
Ymddiriedolaeth Archaeolegol Gwynedd

Craig Beuno, Ffordd y Garth, Bangor, Gwynedd. LL57 2RT  
Ffon: 01248 352535. Ffacs: 01248 370925. email: gat@heneb.co.uk

