



ALABAMA  
MUSEUM  
of Natural History

# Bulletin

Number 17

May 1, 1995

***Etheostoma (Ulocentra) scotti* (Osteichthyes: Percidae), a New Darter  
from Etowah River System in Georgia.**

**Present and Recent Historic Habitat of the Alabama Sturgeon,  
*Scaphirhynchus suttkusi* Williams and Clemmer, in the Mobile Basin**

**Roland Harper, Alabama Botanist and Social Critic:  
A Biographical Sketch and Bibliography**



**BULLETIN**  
**ALABAMA MUSEUM OF NATURAL HISTORY**

The scientific publication of the Alabama Museum of Natural History. Richard L. Mayden, Editor, John C. Hall, Managing Editor.

BULLETIN ALABAMA MUSEUM OF NATURAL HISTORY is published by the Alabama Museum of Natural History, a unit of University of Alabama Museums. The BULLETIN succeeds its predecessor, the MUSEUM PAPERS, which was terminated in 1961 upon the transfer of the Museum to the University from its parent organization, the Geological Survey of Alabama.

The BULLETIN is devoted primarily to scholarship and research concerning the natural history of Alabama and the Midsouth. It appears irregularly in consecutively numbered issues.

Communication concerning manuscripts, style, and editorial policy should be addressed to: Editor, BULLETIN ALABAMA MUSEUM OF NATURAL HISTORY, The University of Alabama, Box 870340, Tuscaloosa, AL 35487-0340; Telephone (205) 348-7550. Prospective authors should examine the Notice to Authors inside the back cover.

Orders and requests for general information should be addressed to Managing Editor, BULLETIN ALABAMA MUSEUM OF NATURAL HISTORY, at the above address. Numbers may be purchased individually; standing orders are accepted. Remittances should accompany orders for individual numbers and be payable to The University of Alabama. The BULLETIN will invoice standing orders. Library exchanges may be handled through: Exchange Librarian, The University of Alabama, Box 870266, Tuscaloosa, AL 35487-0340.

When citing this publication, authors are requested to use the following abbreviation: **Bull. Alabama Mus. Nat. Hist.**

ISSN: 0196-1039

Copyright 1995 by The Alabama Museum of Natural History



ALABAMA  
MUSEUM  
of Natural History

# Bulletin

Number 17

May 1, 1995

*Etheostoma (Ulocentra) scotti* (Osteichthyes: Percidae), a New  
Darter from the Etowah River System in Georgia

by Bruce H. Bauer, David A. Etnier and Noel M. Burkhead

Present and Recent Historic Habitat of the Alabama  
Sturgeon, *Scaphirhynchus suttkusi* (Williams and Clemmer),  
in the Mobile Basin

by John Selden Burke and John S. Ramsey

Roland Harper, Alabama Botanist and Social Critic:  
A Biographical Sketch and Bibliography

by L. J. Davenport and G. Ward Hubbs

THE UNIVERSITY OF ALABAMA  
TUSCALOOSA, ALABAMA

May 1, 1995



# *Etheostoma (Ulocentra) scotti* (Osteichthyes: Percidae), a new darter from the Etowah River system in Georgia.

Bruce H. Bauer

Dames & Moore  
2431 Aloma Avenue, Suite 280  
Winter Park, FL 32792

David A. Etnier

Department of Zoology  
University of Tennessee  
Knoxville, TN 37996

and

Noel M. Burkhead

National Biological Service  
Southeastern Biological Science Center  
7920 NW 71st Street  
Gainesville, FL 32606

**ABSTRACT:** Bauer, Bruce H., David A. Etnier, and Noel M. Burkhead. 1994. *Etheostoma (Ulocentra) scotti* (Osteichthyes: Percidae), a new darter from the Etowah River system in Georgia. *Bulletin Alabama Museum of Natural History*, Number 17:1–16. 6 tables, 3 figures. *Etheostoma scotti*, a new darter of the subgenus *Ulocentra*, is described from the Mobile Basin, where it is endemic to the middle portion of the Etowah River system of north Georgia. It is one of three *Ulocentra* species that occurs in the Etowah system, with *E. brevirostrum* occurring in a few tributaries to the upper Etowah River and *E. coosae* occurring in the lower end of the system. *Etheostoma scotti* is a member of the *Etheostoma duryi* species group and is interpreted as being the sister species of *E. coosae*. It differs from *E. coosae* in having a broad brick-red band rather than a narrow red band in the spinous dorsal fin of nuptial males, in having 5 or 6 branchiostegal rays (typically 6 in *E. coosae*), and in having higher vertical scale counts. It differs markedly from *E. brevirostrum* in snout shape, lack of a red band in the anal fin, and in having 5 or 6 branchiostegal rays (consistently 5 on each side in *E. brevirostrum*).

## Introduction

There are currently eighteen described species of the subgenus *Ulocentra* sensu Bouchard (1977) and Bailey and Etnier (1988) in addition to the species described herein (see recent papers by Boschung et al., 1992; Suttkus and Bailey, 1993; and Suttkus et al., 1994). The members of

*Ulocentra*, commonly called the snubnose darters, are distributed in Gulf Coastal drainages from the Choctawhatchee west to the Mississippi River, the Cumberland and Tennessee rivers, and southern tributaries of the Ohio River.

While the status of the subgenus *Ulocentra* is controver-

sial among students of darters (Page 1981; Bailey and Etnier 1988; Boschung et al. 1992), members of the group are easily recognized by a suite of physiognomic characters, and for many species, by the striking dichromatic coloration of nuptial males. The recent spate of descriptions of new species in the subgenus is largely the result of species long known to ichthyologists at last being formally described. That, however, is not the case for *Etheostoma scotti*; it was first recognized by one of us (BHB) in 1984 by unique aspects of its chromatic coloration.

It is likely that most of the remaining truly new species yet to be discovered will be cryptic and will have limited distributions, and that at least some will also merit conservation protection at the time of their description. It is a lamentable commentary on our societal stewardship of fluvial aquatic ecosystems, that in North America, arguably the center of most intense study by systematic ichthyologists in the world, scientific recognition of biodiversity is running neck-to-neck with its imperilment.

### Methods

Except as noted, counts and measurements were made following methods defined by Hubbs and Lagler (1958). Proportional measurements are expressed as thousandths of standard length. Transverse body scales were counted from the origin of the anal fin diagonally upward to the base of the spinous dorsal fin. Gill rakers, counted on the anterior arch on the right side, include both dorsal and ventral rudiments. Measurements were made with needle-point dividers and a precision steel ruler and estimated to the nearest 0.1 mm. Trans-pelvic width was measured between the outer bases of the pelvic spines. The cephalic canals of the lateralis system were analyzed in accordance with the methods of Hubbs and Cannon (1935). Vomerine teeth were detected under magnification with the use of a fine stream of compressed air. The lower jaw was partially dissected away to better expose the teeth. The nape, cheek, opercle, prepectoral, and breast regions were examined for the extent of squamation. Values for the holotype appear in boldface in Tables 1–4. The equality of means for meristic characters from northern and southern tributary populations was tested with Student's t-test for unequal sample sizes (Steel and Torrie, 1980). Because the t-tests are not independent, the sequential Bonferroni technique (Rice, 1989) was used to determine critical values. However, exact Bonferroni P-values were not iterated; the results are only reported as not significant or significant at  $P_{.05}$ .

Physiographic province and subsection boundaries follow Wharton (1978); portions of these boundaries were checked against 7.5 minute U.S.G.S. topographic quadrangles. The Lake Allatoona map published by Atlantic Mapping, Inc., Marietta, GA, was very helpful in identifying small creeks and geographic names in the vicinity of Allatoona Reservoir. Observations and video recordings of spawning behavior were of fish housed in a 1.23 X 2.46-m (4 X 8-ft) plexiglass current tank. Current was generated

in the tank with an electric 8.2-kg (18-lb) thrust trolling motor which propelled water in a circular fashion around a central divider in the tank.

Specimens of the new species and comparative material of *Etheostoma coosae* were received from the collections at Auburn University (AUM), Cornell University (CU), Tulane University (TU), University of Alabama (UAIC), University of Florida (UF), University of Georgia (UGAMNH), University of Michigan (UMMZ), and University of Tennessee (UT). In the listing of type material, each catalog number is followed by the number of specimens and range of standard length (SL) in millimeters, e. g., (10, 25–48). In addition to standard compass directions, the following abbreviations are used: Cr. = Creek, R. = River, mi. = mile(s), airmi. = airmile(s), trib. = tributary, Hwy. = Highway, Rd. = Road, Co. = County. In lists of materials not designated as types, the catalog number is followed by the number of specimens enclosed in parentheses. We include collection dates for all of the Cherokee darter material because the species has disappeared from numerous localities in the known and inferable portion of its very limited range.

### *Etheostoma scotti*, new species Cherokee Darter Figures 1 and 2

*Ulocentra*, undescribed species. Bailey and Etnier, 1988, p. 18, Etowah River system, 5 or 6 branchiostegal rays; Suttkus and Etnier, 1991, p. 2, middle Etowah River system.

*Etheostoma (Ulocentra)* sp., Cherokee darter. U.S. Federal Register 1989, 1991, Notice of Review, Category 2.

Cherokee darter. Burkhead et al., 1992, p. 15, imperiled aquatic fauna in Etowah River system, conservation.

Cherokee Darter (*Etheostoma (Ulocentra)* sp.). U. S. Federal Register, 1993, Volume 58(199), 50 CFR Part 17, pp. 53696–53702, proposed listing as threatened, distribution, threats to survival.

*Etheostom (Ulocentra)* sp. Cherokee darter. U.S. Federal Register, 1994, Volume 59(243), 50 CFR Part 17, pp. 65505–65512, listed as threatened.

Cherokee darter (*E. ulocentra*). Science 1995, 267; p. 1256, photograph.

**HOLOTYPE**—UMMZ 223256, adult male, 47.2 mm SL, McCannless Creek, trib. to Shoal Cr., above GA Hwy. 108, at jct. GA 108 and Darby Rd., 1.75 airmi. S of center of Waleska, Cherokee Co., GA, 3 May 1990. N. M. Burkhead, B. J. Freeman, C. R. Gilbert, S. J. Walsh, J. D. Williams (Figure 1).

**PARATOPOTYPES**—Collected with the holotype are UF 84842 (12, 34–48).




Figure 1.—Nuptial *Etheostoma coosae* and *E. scotti*. A. *E. coosae*, peak nuptial 58-mm SL male, Mosely Spring, Chattooga County, Coosa River system (UF 99854); B. *E. scotti*, peak nuptial 55-mm SL male, Shoal Creek, Dawson County (UF 99855); C. *E. scotti*, gravid 39-mm SL female, Rock Creek, Pickens County.

Table 1. Frequency distribution of lateral-line scale counts in *Etheostoma scotti* and *E. coosae* (count for holotype in boldface).

	Lateral Line Scale Rows															N	$\bar{X}$	SD
	44	45	46	47	48	49	50	51	52	53	54	55	56	57	58			
<i>Etheostoma coosae</i>	2	5	3	22	27	50	38	47	35	19	14	8	4	3	2	279	50.4	2.51
<i>Etheostoma scotti</i>																		
Northern Tributaries		1	6	8	18	20	24	25	16	12	8	4	2	1		145	50.4	2.37
Southern Tributaries			6	4	17	19	20	44	30	15	13	11	10	2	1	192	51.3	2.51
Total		1	12	12	35	39	44	69	46	27	21	15	12	3	1	337	50.9	2.49

**PARATYPES**—*Northern tributaries to Etowah River, GA: Shoal Creek System, Cherokee Co.*—UF 89756 (2, 40–46), Shoal Cr. at GA Hwy. 108, 4.5 airmi. SSW of Waleska, 9 July 1991; UF 93512 (3, 35–43), Shoal Cr. at Pleasant Arbor Rd., 1.5 airmi. N of Waleska, 18 October 1989; UF 93510 (3, 20–39), Shoal Cr. at Co. Rd. 35, 0.7 airmi. NW of Waleska, 9 July 1991; UGAMNH 2466 (14, 27.5–47), Little Shoal Cr. at GA Hwy. 108, 6.3 airmi. SW of Waleska, 24 January 1992; UT 91.4353 (18, 35–55), same site, 4 May 1993; UGAMNH 645 (9, 37–52), Schoolhouse Cr., trib. to Shoal Cr., at GA Hwy. 140, N of Waleska, 26 April 1959. **Sweetwater Creek System, Cherokee Co.**—UGAMNH 280 (8, 35–42), 3 April 1953. **Stamp Creek System, Bartow Co.**—UF 93516 (7, 30–47), Stamp Cr. at GA Hwy. 269, 17 October 1989; UF 93508 (14, 34–50), same site, 21 September 1990; UT 91.4153 (2, 47–49), Stamp Cr. ca. 1.6 mi. above GA Hwy. 20, 18 October 1991; UT 91.4205 (1, 30) and UT 91.4206 (2, 30–43), Stamp Cr. 0.8 airmi. below GA Hwy. 269, 15 November 1992; UT 91.4357 (2, 38–40), Boston Cr. above Stamp Creek Rd., 6 May 1993. **Jug Creek System, Cherokee Co.**—UT 91.4347 (4, 35–51), Jug Cr. at crossing of unnamed logging rd., 4 May 1993. **Puckett Creek System, Cherokee Co.**—UT 91.4362 (4, 37–45), Puckett Cr. at private continuation of Old Shoal Creek Rd., 6 May 1993. **Hickory Log Creek System, Cherokee Co.**—UT 91.4350 (13, 35–55), Hickory Log Cr. at I-575 Canton Exit, 4 May 1993; UT 91.4363 (11, 35–49), Hickory Log Cr. at end of Vandiver Rd., 3 May 1993. **Sharp Mountain Creek System, Cherokee and Pickens Cos.**—American Museum of Natural History 98094 (3, 37–54), United States National Museum 325063 (4, 45–57), and University of Kansas 23134 (4, 43–59), all from Sharp Mountain Cr. at ford 0.3 rd. mi. NNW of Co. Rd. 774 bridge, Cherokee Co., 19 September 1990; CU 73724 (3, 40–45), Sharp Mountain Cr. at GA Hwy. 108, Pickens Co., 25 June 1991; INHS 29644 (13, 35–54), Sharp Mountain Cr. at Co. Rd. 307, 3.7 airmi. SSW of Jasper, Pickens Co., 21 January 1992; UF 84833 (11, 42–57), Rock Cr. at Co. Rd. 307, 5.25 airmi. W of Nelson, Pickens Co., 3 May 1990; UF 93511 (1, 33), Bluff Cr. at Co. Rd. 114, 4.4 airmi. W of Ball Ground, Cherokee Co., 18 October 1991. **Conn Creek,**

**Cherokee Co.**—UF 93517 (4, 39–46), Conn Cr. at GA Hwy. 775, 3.9 airmi. E of Ball Ground, 13 October 1989. **Long Swamp Creek System, Pickens Co.**—UF 84810 (5, 30–42), Long Swamp Cr. at GA Hwy. 53, 3 May 1990; UGAMNH 816 (2, 33–34), East Branch Long Swamp Cr. near Tate, 20 October 1962; UF 84826 (5, 38–51), Norton Cr. 1.5 airmi. NE of Jasper, 3 May 1990; Illinois Natural History Survey 29400 (7, 30–55), Northeast Louisiana University 68475 (6, 41–46), Southern Illinois University at Carbondale 21123 (7, 39–46), and UAIC 10607.01 (7, 36–54), all from Four Mile Cr. at Co. Rd. 52, 3.9 airmi. SE of Tate, 21 November 1991. **Yellow Creek, Dawson Co.**—UGAMNH 2039 (4, 34–47), Yellow Cr. at Co. Rd. 192, 2 April 1990; UGAMNH 2043 (6, 32–54), Yellow Cr. 2 km. above Co. Rd. 192, 4 April 1990; UGAMNH 2044 (1, 54), Yellow Cr. 900 m. above Co. Rd. 192, 4 April 1990. **Shoal Creek System, Dawson Co.**—CU 19541 (19, 41–54), Etowah R. trib. (Shoal Cr.?) 2 mi. N of Dawsonville, 26 March 1951; UAIC 2911.06 (2, 42–43), Shoal Cr. 1 mi. W of Dawsonville at GA Hwy. 53, 18 April 1968; UF 84736 (9, 37–44), Shoal Cr. 1.2 airmi. NNW of Dawsonville, Howser Mill Rd., 4 April 1990; Academy of Natural Sciences of Philadelphia 169838 (2, 45–46), and Royal Ontario Museum 65966 (1, 52) and 65967 (1, 39), Shoal Cr. 2.2 airmi. NNE of Dawsonville at GA Hwy. 136, 21 November 1991; UMMZ 222932 (5, 47–54), Sweetwater Cr. at GA Hwy. 53, 19 November 1991; UF 93514 (1, 50), same site, 23 January 1992; UT 91.4335 (9, 38–44), Pigeon Cr. at Co. Rd. 6, 3.2 airmi. NNW of Dawsonville, 19 November 1991. **Lumpkin Co.**—UF 93518 (6, 35–47), unnamed trib. to Etowah R. at Co. Rd. 109, 6.0 airmi. SW of Dahlonega, 21 November 1991. **Southern tributaries to Etowah River, GA: Lumpkin Co.**—UMMZ 223258 (21, 25–46), Camp Cr. at Co. Rd. 1, 3.8 airmi. SSW of Dahlonega, 20 November 1991. **Dawson Co.**—UF 86085 (2, 40–48), Black Mill Cr. at GA Hwy. 318, 4.9 airmi. SSW of Dawsonville, 4 April 1990. **Cherokee Co., small tribs**—UF 93519 (2, 50–56), Smithwick Cr. at Co. Rd. 158, Lula Payne Trail, 4.2 airmi. SE of Ball Ground, 21 January 1992; UT 91.4232 (2, 46–47), Riggins Cr. 4.1 airmi. S of Ball Ground, 9 August 1992; UT 91.4196 (7, 28–43), Edward Cr. near mouth, 5.6 airmi.



Table 2. Frequency distribution of scale counts in *Etheostoma scotti* and *E. coosae* (counts for holotype in boldface).

	Scales Above Lateral Line							Scales Below Lateral Line								
	4	5	6	7	N	$\bar{X}$	SD	7	8	9	10	11	12	N	$\bar{X}$	SD
<i>Etheostoma coosae</i>	2	105	39	2	148	5.28	0.51		33	63	48	2	1	147	9.1	0.81
<i>Etheostoma scotti</i>																
Northern Tributaries		55	<b>88</b>	5	148	5.66	0.54	12	61	<b>56</b>	19	1		149	8.6	0.84
Southern Tributaries		31	171	16	218	5.93	0.46	4	36	95	68	11		214	9.2	0.85
Total		86	<b>259</b>	21	366	5.82	0.51	16	97	<b>151</b>	87	12		363	9.0	0.90

	Transverse Scale Rows										N	$\bar{X}$	SD	
	12	13	14	15	16	17	18	19	20	21				
<i>Etheostoma coosae</i>	12	85	79	62	31	9	1	1				280	14.2	1.24
<i>Etheostoma scotti</i>														
Northern Tributaries		18	31	<b>50</b>	34	15	1					149	15.0	1.18
Southern Tributaries		23	39	32	51	53	17	1	1			217	15.6	1.53
Total		41	70	<b>82</b>	85	68	18	1	1			366	15.4	1.43

	Caudal Peduncle Scale Rows										N	$\bar{X}$	SD	
	15	16	17	18	19	20	21	22	23	24				
<i>Etheostoma coosae</i>	1	10	53	65	74	55	17	4				279	18.6	1.35
<i>Etheostoma scotti</i>														
Northern Tributaries		1	11	21	<b>54</b>	30	17	4	3			141	19.3	1.32
Southern Tributaries			3	17	51	62	35	15	5	2		190	20.0	1.30
Total		1	14	38	<b>105</b>	92	52	19	8	2		331	19.7	1.35

Table 3. Frequency distribution of fin ray counts in *Etheostoma scotti* and *E. coosae* (counts for holotype in boldface).

	Dorsal Spines							Dorsal Rays								
	8	9	10	11	12	N	$\bar{X}$	SD	10	11	12	13	N	$\bar{X}$	SD	
<i>Etheostoma coosae</i>		38	162	75	4	279	10.2	0.66		17	127	124	12	280	11.5	0.68
<i>Etheostoma scotti</i>																
Northern Tributaries	2	30	<b>94</b>	23		149	9.9	0.64		12	<b>108</b>	29		149	11.1	0.51
Southern Tributaries	1	17	129	46		193	10.1	0.57		7	141	44		192	11.2	0.48
Total	3	47	<b>223</b>	69		342	10.0	0.61		19	<b>249</b>	73		341	11.2	0.50

	Anal Rays					N	$\bar{X}$	SD
	6	7	8	9	10			
<i>Etheostoma coosae</i>	18	165	95	2	280	7.29	0.59	
<i>Etheostoma scotti</i>								
Northern Tributaries	4	<b>71</b>	61	<b>8</b>	144	7.51	0.65	
Southern Tributaries	1	111	75	2	189	7.41	0.52	
Total	5	182	136	<b>10</b>	333	7.45	0.58	

Table 4. Frequency distribution of fin ray and branchiostegal counts in *Etheostoma scotti* and *E. coosae* (counts for holotype in boldface).

	Left Pectoral Rays							Branchiostegals							
	12	13	14	15	N	$\bar{X}$	SD	10	11	12	13	14	N	$\bar{X}$	SD
<i>Etheostoma coosae</i>	1	104	161	13	279	13.7	0.57	20	24	251	2	1	298	11.8	0.57
<i>Etheostoma scotti</i>															
Northern Tributaries	1	19	<b>111</b>	11	142	13.9	0.49	15	14	<b>116</b>			145	11.7	0.65
Southern Tributaries		45	140	7	192	13.8	0.48	86	39	86	7		218	11.1	0.96
Total	1	64	<b>251</b>	18	334	13.9	0.49	101	53	<b>202</b>	7		363	11.3	0.90

S of Ball Ground, 14 November 1992; UF 93515 (3, 36–42), Canton Cr. at Co. Rd. 762, Upper Union Hill Rd., 6.7 airmi. NW of Holly Springs, 20 January 1992; UAIC 10737.01 (51, 35–52), Canton Cr. at Scott Rd., Co. Rd. 288, 1.9 airmi. SE of jct. GA Hwy. 20 and I-575, 25 June 1991; TU 167020 (10, 42–55), unnamed trib. to Canton Cr. at GA Hwy. 140, 0.25 rd. mi. E of jct. GA Hwy. 140 and I-575, Canton, 20 July 1992; UGAMNH 44 (4, 17–46), Owl Cr. 1 mi. SW of Victoria, 24 June 1948; UGAMNH 45 (7, 18–46), Kellog Cr. SSE of Canton, 24 June 1948. **Little River System, Cherokee Co.**—UT 91.4212 (2, 49–53), Little R. 0.7 airmi. W of Holbrook, 14 November 1992; UT 91.4361 (2, 45–46), Little R. below Wrights Mill Rd., 5 May 1993. **Allatoona Creek System, Bartow, Cobb, and Cherokee Cos.**—UGAMNH 46 (13, 32–46), Clark Cr. near Allatoona Reservoir, SE of Canton, Bartow Co., 24 June 1948; UGAMNH 48 (6, 20–48) and UGAMNH 47 (9, 18–53), same site, 25 June 1948; UGAMNH 52 (3, 36–44), Allatoona Cr. headwaters, 4 mi. SW of Acworth, Cobb Co., 26 June 1948; UMMZ 210243 (5, 31–46), Proctor Cr. 2 mi. NW of Kennesaw, 4 mi. SE of Acworth, Cobb Co., 9 July 1966; CU 17640 (15, 37–44), Butler Cr. at US Hwy. 41, 10 mi. NW of Marietta, Cobb Co., 30 March 1950; UT 91.2759 (3, 45–51), same site, 12 October 1984; UT 91.3247 (4, 42–48), same site, 26 April 1986; UT 91.2893 (27, 40–53), Butler Cr. at Mack Dobbs Rd., SW of Kennesaw, Cobb Co., 12 April 1985; UF 93509 (5, 39–49), same site, 17 October 1989; UF 84815 (5, 40–52), same site, 5 April 1990; TU 158326 (19, 17–43) and AUM 26548 (19, 17–45), same site, 20 June 1990; UT 91.3246 (15, 37–52), Butler Cr. at Jim Owens Rd., 1.3 mi. E of Acworth, Cobb Co., 15 March 1987; UT 91.3249 (8, 37–50), same site, 21 March 1987; UT 91.3248 (5, 40–55), same site, 10 April 1987; TU 158336 (18, 15–52) and AUM 26558 (17, 18–47), same site, 20 June 1990. **Pumpkinvine Creek System, Paulding Co.**—UF 93513 (3, 36–45), West Fork Cr. at Co. Rd. 94, 6.5 airmi. N of Dallas, 1 August 1991; UMMZ 223257 (8, 35–52) Possum Cr. at Co. Rd. 64, 5.5 airmi. NE of Dallas, 1 August 1991; UGAMNH 2458 (1, 48), Bluffy Cr. at GA Hwy. 468, 5.3 airmi. WSW of Dallas, 16 October 1989; UGAMNH 2467 (12, 22–52), same site, 1 August 1991; UGAMNH 2459 (2, 38–39), unnamed trib. to

Pumpkinvine Cr. at GA Hwy. 464, 2.25 airmi. N of Dallas, 17 October 1989; TU 158354 (3, 37–42) and AUM 26577 (2, 36–39), Pumpkinvine Cr. at Hulseytown Rd., 6.2 mi. WSW of Dallas, 20 June 1990; UT 91.4368 (49, 33–44), Picketts Mill Cr. at GA Hwy. 92, 1 August 1991. **Raccoon Creek System, Paulding Co.**—UGAMNH 278 (14, 32–44), Pegamore Cr. 1 mi. above Raccoon Cr., 19 March 1953; UGAMNH 278a (5, 31–57), same site, 4 April 1953; UGAMNH 2460 (7, 31–45), Raccoon Cr. at Braswell Mountain Rd., 3.75 airmi. NE of Braswell, 17 October 1989; UF 84744 (5, 33–52), same site, 5 April 1990; TU 158369 (1, 41), same site, 20 June 1990; UGAMNH 2461 (1, 45), Raccoon Cr. at end of GA Hwy. 493, 4.9 airmi. S of Euharlee, 30 July 1991.

**ADDITIONAL MATERIAL EXAMINED BUT NOT DESIGNATED AS TYPES**—UGAMNH 174a(2), Allatoona Reservoir (presumed to be Allatoona Creek), Bartow Co.; UF 99855 (3, 49–55), Shoal Cr. at Co. Rd. 1 bridge (Howser Mill Rd.), 1.3 airmi. NW center Dawsonville, Dawson Co., 4 April 1995.

**DIAGNOSIS**—*Etheostoma scotti* is a member of the subgenus *Ulocentra* as diagnosed by Bouchard (1977); it typically lacks a premaxillary frenum (or has a poorly developed one) and has vomerine teeth, as is typical of members of the *Etheostoma duryi* species group of Bailey and Etnier (1988). Within the *E. duryi* species group (*bellator*, *brevirostrum*, *chermocki*, *colorosum*, *duryi*, *etnieri*, *flavum*, *lachneri pyrrhogaster*, *ramseyi*, *raneyi*, and *tallapoosae*) it differs from *brevirostrum*, *etnieri*, and *pyrrhogaster* in lacking red pigment in the anal fin, and from all species except *coosae* in often (64%, calculated from data in Table 4) having six branchiostegal rays. The species is similar to *E. coosae*, from which it differs primarily in aspects of color patterns of nuptial and near nuptial males. In peak nuptial *Etheostoma scotti*, the spinous dorsal fin is entirely pigmented brick-red except for an irregular basal black band on the anterior two-thirds of the fin, or, if clear bands are present (pre-, post-, or non-nuptial males), dark pigment is evident within the clear bands when examined under magnification. In *E. coosae* the spinous dorsal fin

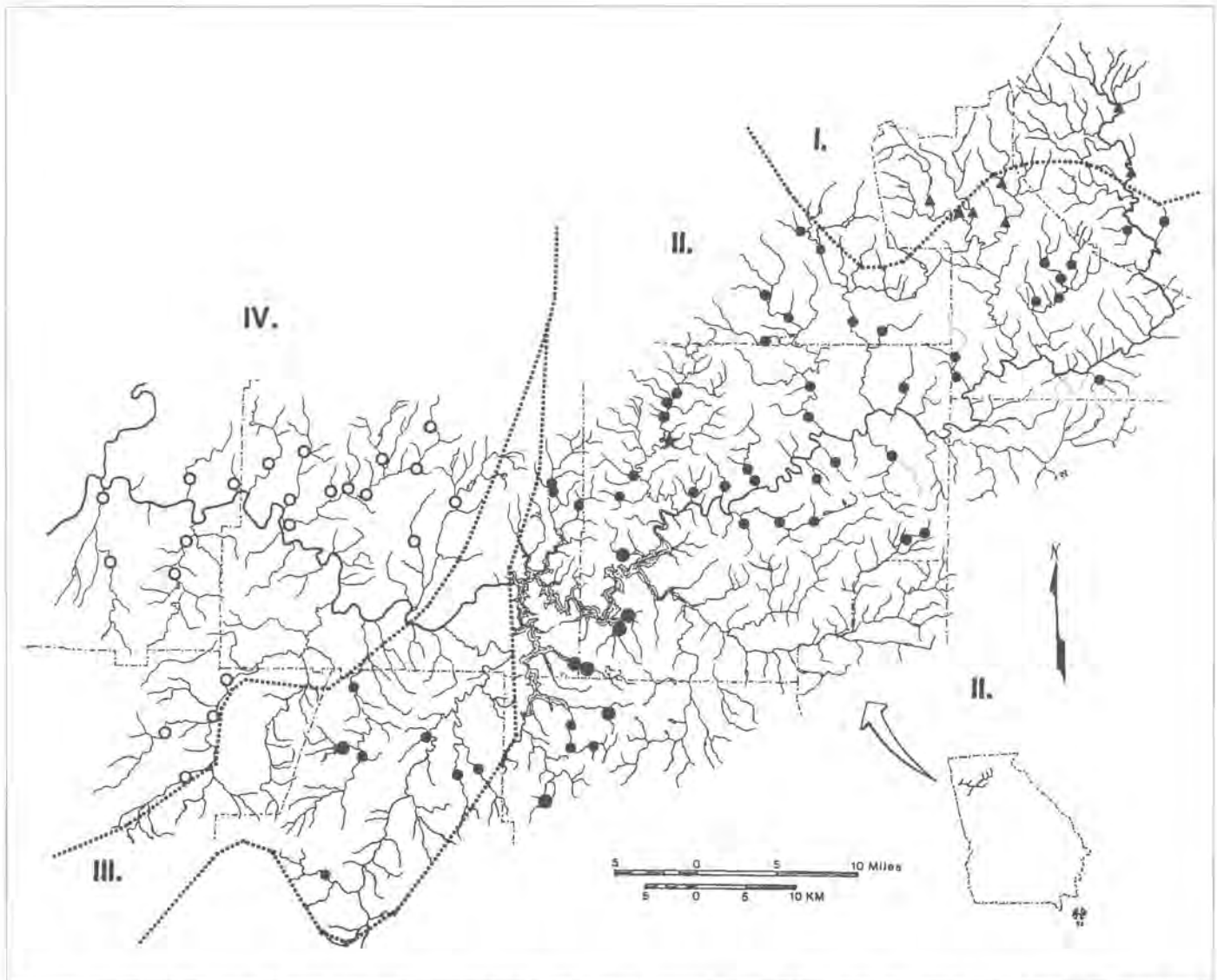


Figure 2.—Distribution of species of *Ulocentra* in the Etowah River system. Open circles are *Etheostoma coosae*; small closed circles are extant populations of *E. scotti*, large closed circles are extirpated populations of *E. scotti*, the star denotes type locality; triangles are *E. brevirostrum*. The bold dotted lines are boundaries to physiographic provinces and province subsections: I, Blue Ridge; II, Upland Subsection of the Piedmont; III, Talladega Upland subsection of the Blue Ridge; IV, Great Valley subsection of the Valley and Ridge. The large impoundment in the center of the Etowah River is Allatoona Reservoir.

has a narrow median red band occupying about one-fourth the height of the fin, and this band is bordered above and below by a clear band devoid of pigment. In small males the lateral bars on the posterior half of *Etheostoma scotti* are more narrow and vertically produced than in *E. coosae*, their width about one-third to one-half the width between bars in *E. scotti*; width of bars is equal to or slightly greater than interspaces in *E. coosae* (Fig. 1). In addition, *E. scotti* has slightly higher vertical scale counts than those of *E. coosae* (Table 2), and branchiostegal ray counts are lower in *E. scotti* (about 64% of counts are 6 rather than 5) than in *E. coosae* (6 in 88% of counts, Table 4).

**DESCRIPTION**—*Etheostoma scotti* reaches a maximum of 55.6 mm SL (females) to 59.1 mm (males). Frequency distributions of scale, fin ray, and branchiostegal ray counts are presented in Tables 1–4. Lateral line complete with 47–55 scales in 90% or more of specimens (range 45–58). Transverse scale rows 13–17 (13–20), with 5–7 scale rows above lateral line and 8–10 (7–11) scale rows below lateral line. Caudal peduncle scale rows 18–22 (16–24). Dorsal fin with 9–11 (8–11), modally 10 spines and 11–12 (10–12), modally 11 soft rays. Anal fin with 2 spines and 7–8 (6–9), modally 7 soft rays. Pectoral fin rays 13–14 (12–15), modally 14. Branchiostegal rays 5 (35% of counts), 6 (64%), or 7 (1%). Cephalic sensory canals typically complete. Lat-

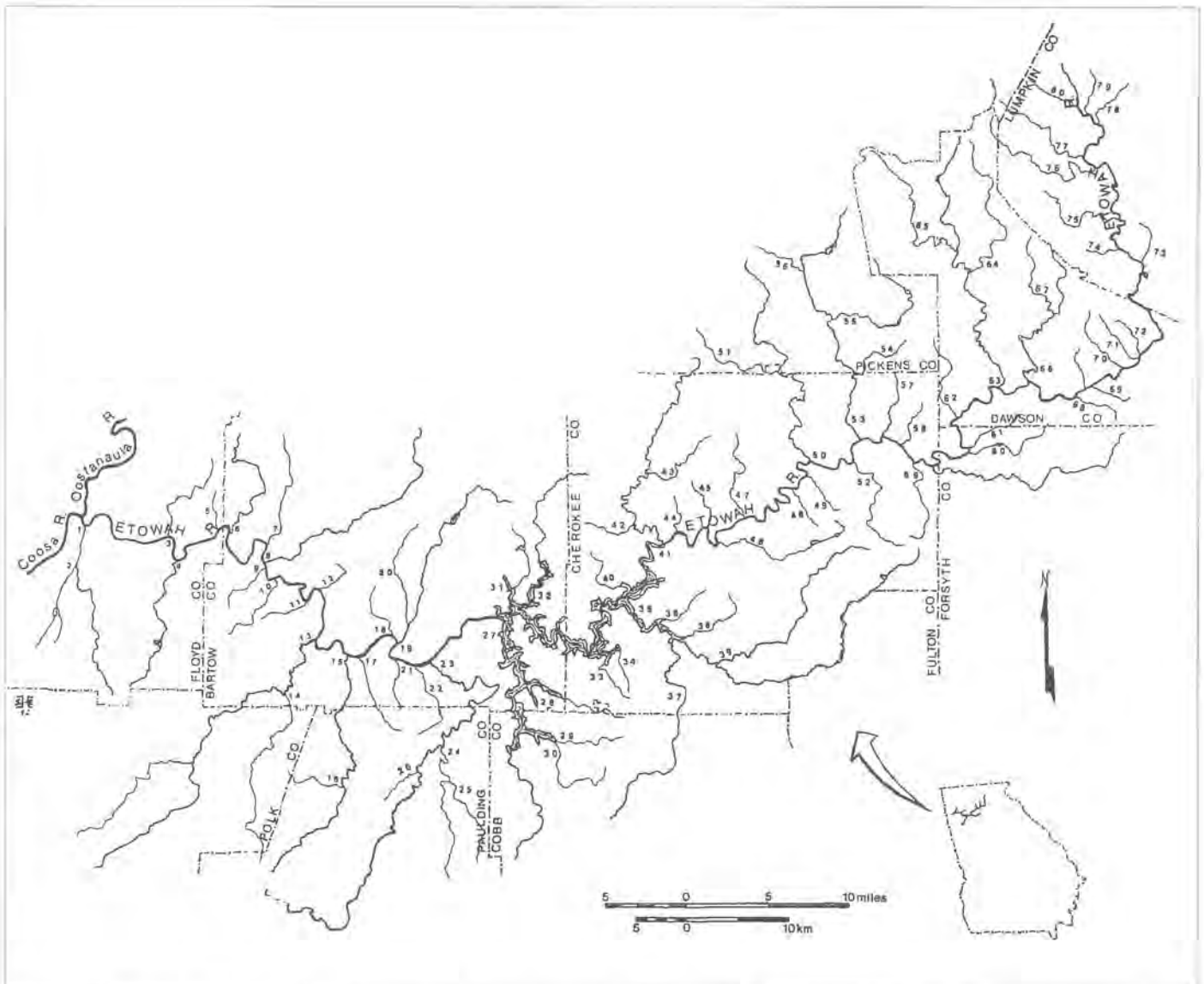


Figure 3.—Political boundaries and major tributary names of the Etowah River system; numbers refer to names listed in Appendix 1.

eral canal (5 pores per side) and supraorbital canal (4 pores per side plus single coronal pore) consistent in 56 specimens examined. Infraorbital canal complete with (sum of both sides) 15 (5 specimens), 16 (116), 17 (22) or 18 (10) pores; in 12 additional specimens this canal was narrowly interrupted at the suborbital bar. Preoperculo-mandibular canal complete with (sum of both sides) 17 (4), 18 (137), 19 (3), or 20 (1) pores. Supratemporal canal complete in 126 of 179 specimens (all except those in the Allatoona Creek system, see Geographical Variation). In this system the canal was complete in 33 of 36 specimens collected in 1948 and 1950 (UGAMNH 46, 48, 49, 52; CU 17640); in 13 of 29 specimens collected between 1984 and 1987 (UT 91.2759, 91.3246, 91.3247, 91.3248, 91.3249); and in only 5 of 68 specimens collected in 1990 (AUM 26548, 26558; TU

158326, 158336; UF 84815). Gill rakers 9 (1 specimen), 10 (7), 11 (8), 12 (3), or 13 (2); the lower limb with 4 to 7 rudiments and 3 to 4 developed rakers, with length of longest rakers 2 to 3 times their basal width; upper limb typically with three rudimentary rakers or with 2 rudiments and one developed raker. Vomerine teeth consistently present (21 specimens examined) and typically numbering 3 to 5. Belly, opercle, cheek, and nape typically covered with exposed scales. Some individuals have a mixture of exposed and embedded scales on the cheek. Scalation variable on prepectoral area; some specimens have only a few scales, whereas others have entire area covered with scales. The breast is typically naked; however, some individuals have up to 60% of the breast covered with exposed and/or embedded scales.

Selected measurements of males and females, ex-

Table 5. Measurements in thousandths of standard length for *Etheostoma scotti* and *E. coosae*\* males.

	<i>E. scotti</i> (N = 20)			<i>E. coosae</i> (N = 25)		
	Range	$\bar{X}$	S.D.	Range	$\bar{X}$	S.D.
Standard length (mm)	43.1–56.4	51	3.6	40.5–57.4	50.1	4.3
Caudal peduncle length	286–327	304	11.5	288–315	303	7.4
Caudal peduncle depth	99–125	116	6.3	98–114	106	4.6
Head length	238–273	251	8.0	244–269	254	7.1
Body depth at dorsal origin	164–198	183	9.4	190–221	207	9.2
Maximum body width	118–158	135	10.2	119–142	131	6.5
Snout length	56–77	64	4.9	62–74	69	3.3
Orbit length	50–67	58	4.3	59–71	66	2.6
Interorbital width	29–43	35	4.0	37–47	44	2.3
Spinous dorsal fin length	261–327	298	17.5	271–304	287	12.0
Longest dorsal spine length	126–171	151	10.9	107–143	130	8.4
Longest dorsal soft ray	154–182	166	7.6	148–204	176	15.5
Anal fin length	143–276	205	55.4	244–288	269	14.6
First anal spine length	70–99	81	7.6	53–84	72	8.4
Longest anal soft ray	142–166	153	6.3	121–179	146	13.1
Caudal fin length	210–231	218	6.6	193–241	221	12.5
Pectoral fin length	229–275	247	14.1	227–301	269	18.7
Pelvic fin length	178–218	200	10.5	191–247	216	14.5
Trans-pelvic width	71–86	76	4.0	72–86	79	3.1

\* data for *E. coosae* taken from Sutkus and Etnier (1991)

pressed as thousandths of standard length, appear in Tables 5–6. Males appear to have longer spinous dorsal and anal fins, whereas females have greater body depth and body width, the latter presumably reflecting the gravid condition of some of the specimens.

**Color in life**—Chromatic pigmentation of four anesthetized (subdued for photography with MS-222) and three freshly preserved nuptial males, and of one anesthetized female is described from color transparencies. Variation of dark (melanophore) pigmentation of dorsal fins is augmented by detailed notes from four preserved gravid females. As with most species of *Etheostoma* and all species of *Ulocentra*, *E. scotti* exhibits pronounced sexual dichromatism. Male pigmentation is described first.

**Males.** Ground coloration of head pale straw yellow dorsally, white ventrally, and white on lower cheek and opercle. Dorsum of head dusky dark olive over occiput; snout dusky olive or brown, with oblique preorbital dark olive or black bar; cheek with narrow dark olive or black suborbital bar. Upper portion of cheek and opercle with irregular dark olive or black marks. Head ventrolaterally white or slightly opalescent (two males with a suffused turquoise wash). Body background coloration typically

pale straw yellow; dorsum with usually eight dark olive saddles and pale yellow interspaces. Dorsal saddles of equal size and intensity, and located (1) immediately posterior to occiput, (2) under and slightly anterior to origin of spinous dorsal fin, (3) under middle of spinous dorsal fin, (4) under posterior base of spinous dorsal fin, (5) under anterior base of soft dorsal fin, (6) under posterior base of soft dorsal fin, (7) under depressed tips of posterior soft dorsal fin rays, and (8) centered on anterior procurent caudal fin rays. Saddles typically 1.5 to 2 times wider than pale interspaces. Body pigmented dorsolaterally with combination of dark olive or black irregular diffuse marks and distinct to diffuse X- or Y-marks. Midlateral portion of body marked anteriorly with two or three separate dark blotches, and typically six dark bars, the first with its anterior margin just posterior to middle of spinous dorsal fin base and the last on narrowest portion of caudal peduncle. Anterior blotches black and most intense below lateral line. Lateral bars nearly vertical and black above lateral line, and slightly oblique (slanting down and back) with distinct to subdued turquoise to bluegreen cast below lateral line. The bars sometimes unite with dorsal saddles. Prepectoral area opalescent white or brassy. Remaining ventrolateral portion of body and areas between bars pale yellow. Venter

**Table 6. Measurements in thousandths of standard length for *Etheostoma scotti* and *E. coosae*\* females.**

	<i>E. scotti</i> (N = 20)			<i>E. coosae</i> (N = 10)		
	Range	$\bar{X}$	S.D.	Range	$\bar{X}$	S.D.
Standard length (mm)	39.1–49.7	45.5	3.6	42.7–50.2	45.0	2.1
Caudal peduncle length	296–322	304	6.5	295–306	302	3.7
Caudal peduncle depth	97–119	110	4.7	94–108	100	3.9
Head length	237–269	254	7.5	238–263	250	8.1
Body depth at dorsal origin	182–240	213	14.5	202–227	216	7.4
Maximum body width	142–192	170	12.8	137–166	150	9.0
Snout length	60–71	66	3.6	60–68	65	2.9
Orbit length	50–70	61	5.1	66–72	69	2.1
Interorbital width	26–42	34	3.6	42–47	45	1.5
Spinous dorsal fin length	254–296	277	10.5	244–285	262	10.8
Longest dorsal spine length	108–136	125	7.3	95–119	106	6.8
Longest dorsal soft ray	142–169	155	6.8	131–159	144	8.5
Anal fin length	235–270	254	10.3	220–244	231	9.1
First anal spine length	61–84	76	6.1	47–69	58	7.1
Longest anal soft ray	138–162	148	6.2	115–144	130	9.1
Caudal fin length	202–232	216	7.4	207–239	221	10.3
Pectoral fin length	238–286	258	12.6	254–295	273	12.9
Pelvic fin length	181–212	201	9.1	185–229	210	12.3
Trans-pelvic width	67–81	75	4.2	71–81	77	2.7

\* data for *E. coosae* taken from Suttkus and Etnier (1991)

with slight yellow tinge. Pale ventral and ventrolateral areas of body, including breast, stippled with small brown chromatophores.

Spinous dorsal fin in peak nuptial males with narrow black basal band, wide suffused brick-red medial pigmentation occupying about three-fourths or more of height of fin, and sometimes a narrow turquoise or blue marginal band. First, second, and sometimes third membranes with bright orange-red ocellus within brick-red band. In non-nuptial males, the brick red medial band is subdivided by subdistal and epibasal clear bands; ocellus typically lacking; marginal band weakly defined dusky or gray rather than blue. Soft dorsal fin with basal black band; remainder of fin suffused brick red, usually less intense than in spinous dorsal fin. Margin of soft dorsal fin dusky, but not intensely so, not forming distinct band. Caudal fin background color pale olive yellow, with upper and especially lower procurrent rays suffused with turquoise to blue green; rays and interradiial membranes streaked with dark olive and progressively darker toward posterior margin. Anal fin with dark olive interradiial streaks extending nearly to margin; distal one-third of rays pale to brilliant turquoise to blue green; entire fin turquoise in one male. Pelvic fins with thickened white leading rays and black interradiial membranes; middle of fin suffused with turquoise to blue green. Pectoral fins with clear membranes

and rays narrowly bordered with black; dusky yellow olive pigment present on basal two-thirds of rays.

*Females.* Females with life colors different from those of males as follows. Head and body ground color similar to that of males except ventrolateral portion of abdomen with distinct gold luster. Side of body marked with eight or nine olive black to dark brown subquadrate blotches located just below lateral line; blotches never vertically produced to form bars. Dorsolateral body pigmentation variegated, often with mixture of X- to Y-shaped olive to black marks formed by darkened scale margins and with a few dark olive scales anterolaterally. Middle and posterior dorsolateral portion of body with subdued dark olive blotches directly above but separate from lateral blotches, suggesting interrupted bars. Ventral pale areas between lateral blotches usually with small central black X- or Y-mark, a pattern virtually diagnostic for females. Spinous dorsal fin of females largely transparent with scattered melanophores forming weak epibasal and submarginal bands or interrupted bands. Banding best developed in middle interspinous membranes. First and occasionally second membrane with small red ocellus; last membrane often entirely black. Soft dorsal fin also largely transparent, with rays weakly tessellated; membranes with weakly expressed basal concentrations of melanophores and occasional dark

pigment more centrally located. Caudal fin rays prominently tessellated with olive brown bands, an additional distinctive feature of females. Anal, pectoral, and pelvic fins transparent and immaculate.

**Color in preservative**—Melanophore patterns correspond to dark olive, brown, and black pigmentation described above. Here we note pigment patterns on non-nuptial adults after color has been lost in preservative. Males with midlateral and posterior portion of body marked with dark irregular blotches, vertical bars usually absent. Abdomen and ventrolateral portion of caudal peduncle peppered with tiny melanophores, but breast nearly immaculate. Spinous dorsal fin appearing six-banded, with clear band basally and above and below median dark band in addition to three pigmented bands of nuptial males. Under magnification, small melanophores always present in these clear bands, especially in middle portion of fin. Area of anterior portion of fin where ocellus occurred clear to opaque white and roughly outlined with melanophores. Caudal fin weakly tessellated.

Females with midlateral dark blotches small and subquadrate; bars never present, but ventral edge of blotches often narrowed. Dorsolateral portion of body occasionally with dark and pale irregular wavy lines. In darkly pigmented specimens, ventrolateral pale areas between lateral blotches may have more dark markings than single central mark. Venter immaculate. Caudal fin strongly tessellated.

**TEMPORAL VARIATION**—In males, the non-nuptial spinous dorsal fin pattern is typically present from the end of May to late August or September. Filling out of the wide median brick-red band begins in late September to early October. Clear bands in the spinous dorsal fin of fall and winter specimens are finely punctated (under magnification) with few to numerous melanophores. Males from January through April and May exhibit near peak nuptial coloration, with clear bands of the spinous dorsal fin absent, or nearly so.

In Butler Creek, Allatoona Creek system, Cobb County (Figures 2 and 3) we have uncovered evidence of a surprising and alarming teratological phenomenon. The supratemporal canal of the cephalic lateralis system is typically a very conservative and constant character, varying little within species, and typically constant within subgenera of darters. The canal is consistently complete throughout the subgenus *Ulocentra*. In *Etheostoma scotti* collected recently (1990) from Butler Creek, 63 of 68 specimens available had this canal interrupted on the midline. In 29 specimens collected in Butler Creek from 1984 through 1987, 16 had interrupted supratemporal canals. The supratemporal canal was incomplete in only 1 of 15 specimens collected in Butler Creek during 1950 (CU 17640), and in only 3 of 26 specimens collected elsewhere in the Allatoona Creek system in 1948 (UGAMNH 46, 48, 49, 52)

and 1966 (UMMZ 210243). *Etheostoma scotti* has been extirpated from the Allatoona Creek system except for Butler Creek, and it seems likely that the failure of the supratemporal system to close normally in this creek is an early warning of the imminent demise of that population. We suspect that the abnormality is environmentally induced and non-genetic, perhaps caused by chemical pollutants entering the system. We think it possible that this is a phenomenon caused by genetic drift subsequent to isolation of the entire Allatoona Creek system by an embayment of Allatoona Reservoir, but this seems far less likely as populations in Butler Creek continued to be large (surely several thousands of individuals) during 1984 and 1990. A special note of thanks is extended to past and present representatives of the research collections of fishes of Cornell University, the University of Georgia, and the University of Michigan, for having the foresight and initiative to maintain these valuable historic collections.

**COMPARISON**—*Etheostoma scotti* is compared to species of *Ulocentra* of the Alabama River drainage portion of the Mobile Basin. *Etheostoma scotti* is most similar to, and may be confused with *E. coosae*, but it is relatively easily distinguished from *E. brevirostrum*, *E. ramseyi*, and *E. tallapoosae* by the absence of oblique median orange or red bands in the soft dorsal and anal fins, and by the lack of orange or red on the body. The most facile characters for separating *E. scotti* from *E. coosae* are chromatic pigmentation of near nuptial and nuptial males (see Diagnosis and Fig. 1). Small modal differences exist in meristic characters between *E. scotti* and *E. coosae* in scales above lateral line (modally 6 in *E. scotti*; 5 in *E. coosae*) (Table 2), transverse scale rows (Table 2) (modally 16 in *E. scotti*; 13 in *E. coosae*), and dorsal soft rays (Table 3) (modally 11 in *E. scotti*; 11 or 12 in *E. coosae*).

**GEOGRAPHIC VARIATION**—The following seven of 10 meristic characters had means that were significantly different between northern and southern tributary populations of *E. scotti* (at P.05, df for all characters > 120): branchiostegal rays  $t = 6.598$ ; scales below lateral line  $t = 6.627$ ; scales above lateral line  $t = 5.143$ ; caudal peduncle scale rows  $t = 4.886$ , transverse scale rows  $t = 4.028$ ; lateral line scales  $t = 3.337$ ; dorsal spines  $t = 3.057$ . These results seem counterintuitive because the differences between character means of northern and southern populations are small (Tables 1–4); however, the significance of small mean differences in this case is explained by the small variance in large sample sizes.

While these comparisons are not conclusive, they do suggest that the main channel of the Etowah River is a dispersal barrier to the creek-dwelling *E. scotti*. Seven of the 10 characters exhibited the trend for southern populations to average slightly higher character values (Tables 1–

4). Geographic variation in darters at the relatively small scale of the Etowah River system is unusual.

The differences in meristic characters between northern and southern tributary populations, and the supratemporal canal abnormalities (page 11) have conservation implications. If populations of *E. scotti* exhibit significant differences in character expression across a presumably passable river channel, it is anticipated that differences would be exacerbated when populations are isolated by relatively permanent barriers such as Allatoona Dam and Reservoir, or by chronic degradation of stream reaches such as the main channel of the Little River (Fig. 3). The fragmentation of the species range by Allatoona Reservoir has rendered each population fragment more vulnerable to localized threats and subsequent decline or extirpation.

**DISTRIBUTION AND COMPARATIVE BIOGEOGRAPHY**—*Eltheostoma scotti* is endemic to the upland portions of the middle Etowah River system (Fig. 2) in two physiographic provinces: the Talladega Upland subsection of the Blue Ridge, and the Upland subsection of the Piedmont. Most populations of *E. scotti* occur in the Piedmont Upland subsection (Fig. 2). The Talladega Upland and Piedmont subsections are topographically more similar than the adjacent Valley and Ridge or the Blue Ridge provinces (Fig. 2). Although the Talladega Upland subsection is allied with the Blue Ridge lithologically, Wharton (1978) noted that it was not a part of the Blue Ridge proper. Rather, it is an outlying mosaic of lower elevation, often isolated ridges and rolling hills at the eastern boundary of the Valley and Ridge province.

All species of *Ulocentra* in the Etowah River system demonstrate remarkable fidelity to physiographic provinces, or conversely, avoidance of others. In the Etowah River, *E. brevisrostrum* is restricted to the extreme upper system in the Blue Ridge proper and at the base of the Blue Ridge in the Upland subsection of the Piedmont. In all respects, *E. brevisrostrum* is a true montane darter. Conversely, *E. coosae* exclusively occurs in the lowland section of the river where it is restricted to the Great Valley subsection of the Valley and Ridge province. The Great Valley subsection is the widest valley segment of the Valley and Ridge province in Georgia. *Eltheostoma scotti* is the widest ranging species of *Ulocentra* in the Etowah River system, and, insofar as known, it is allopatric with *E. brevisrostrum* and *E. coosae*. *Eltheostoma brevisrostrum* occurs elsewhere in the Coosa River system, although it too has a limited distribution (Suttkus and Etnier, 1991; our data).

A prominent feature of the Etowah River is Allatoona Reservoir, a large 4,800-ha hydroelectric/flood control impoundment completed in 1949 (Martin and Hanson, 1966; see Fig. 3 for numbered features and Appendix 1 for associated geographic names). Most populations of *E. scotti* are found upstream from Allatoona Dam. Virtually all tributaries draining the northern portion of the

Etowah River system above Allatoona Dam harbor *E. scotti*. The two western-most tributaries of these systems (Stamp and Shoal creeks) are truncated in their lower reaches by Allatoona Reservoir (Fig. 2). McCannless Creek, a tributary of Shoal Creek, was selected as the type locality because the section above the State Route 108 bridge is in relatively good condition and contains a healthy population of *E. scotti*. The upper section of Long Swamp Creek in Pickens County slips off the Blue Ridge and holds the most upland populations of *E. scotti* (Fig. 2). Amicalola Creek is the only sizable northern tributary of the Etowah River apparently lacking a population of *E. scotti*, but this system is populated by *E. brevisrostrum* in its headwaters. We floated the lower Amicalola Creek and sampled it at two sites, but captured no *E. scotti*.

Populations of *E. scotti* in southern (or eastern) tributaries of the system above Allatoona Reservoir are discontinuously distributed within and between most tributary systems (Fig. 2). *Eltheostoma scotti* is absent, or nearly so, from the two largest tributaries: Settingdown Creek in the upper system, and the Little River in the middle system. Only two populations of *E. scotti* are known from the Little River system in its headwaters. It is possible that other equally isolated populations may occur elsewhere in the Little River system. Given the overall poor quality of this tributary, however, it is unlikely that any undetected large concentrations of *E. scotti* are sequestered in this system. All tributary systems below Little River, but above Allatoona Dam, are inundated in their lower reaches by the reservoir. Here, *E. scotti* persists only in Butler Creek, Cobb County, but is known to have occurred in at least six other tributaries prior to impoundment and extensive sedimentation of these streams. This region of Georgia is one of the fastest growing areas in the country; urbanization has contributed significantly to the degradation of the streams through increased runoff, sedimentation, and numerous point and nonpoint sources of pollution.

Below Allatoona Dam, only Raccoon and Pumpkinvine creeks contain *E. scotti*, both of these creeks mostly drain the Talladega Upland subsection of the Blue Ridge province (Fig. 2). In Pumpkinvine Creek, *E. scotti* is unknown from the main channel, but probably occurred there prior to extensive sedimentation of that system. *Eltheostoma scotti* occurs in the main channel of Raccoon Creek, but a tributary population in Pegamore Creek may have been extirpated by construction of a small impoundment.

The influence of physiographic provinces on species of *Ulocentra* distributions is further illustrated in Euharlee Creek (Fig. 2). Euharlee Creek drains both the Talladega Upland and the Great Valley subsections, but harbors only *E. coosae*. The latter is restricted to the portion of Euharlee Creek occurring within the Great Valley subsection and its distribution conforms to the boundary of the two subsections. Hills Creek, a tributary of Euharlee Creek situated between Euharlee Creek (with *E. coosae*) and Raccoon Creek (with *E. scotti*) would be the logical place for sympa-



try of *E. coosae* and *E. scotti*, but no species of *Ulocentra* have been collected therein. The intriguing question is, What are the attributes of the physiographic provinces that promote or maintain parapatry, or otherwise profoundly affect distributions of similarly adapted fishes? Where the provinces abut, certainly the micro- and mesohabitats that are important to each species are found in streams draining each province, and certainly over recent geologic time each species has had ample opportunity to disperse across these boundaries.

In general, members of the subgenera *Ulocentra* and *Calonotus* share the propensity to become isolated in tributary systems and allopatrically speciate (for *Ulocentra* see Page and Burr, 1982; Bailey and Etnier, 1988; Suttkus and Etnier, 1991; Suttkus and Bailey, 1993; Suttkus et al., 1994; for *Calonotus* see Page et al., 1992). We interpret this to imply that these subgenera have a "high" intrinsic rate of speciation, and that bottlenecked populations at least sometimes speciate rather than become extirpated. If we are correct in deducing *E. scotti* and *E. coosae* to be sister species, their distributions are parapatric and apparently conform to physiographic boundaries and subsections thereof.

The simplest allopatric speciation model explaining present distributions is that some vicariant event isolated an upland population segment of an *E. coosae*-like ancestor that gave rise to *E. scotti*. The area of the Etowah River near Allatoona Dam is geologically and topographically complex, and provides a potential theater for a vicariant mechanism. Allatoona Dam is located in a relatively narrow gorge on the Etowah River near the boundary of the Talladega Upland—Piedmont Upland subsections; the Great Smoky fault forms the boundary of these subsections (Cressler et al., 1979). In fact, the Etowah River in the vicinity of Allatoona Dam is crossed by five major faults in less than 10-air km, and is bounded to the south by another major fault, the Emerson (Cartersville) fault (Cressler et al., 1979). Major faults often produce zones of fracture concentration, areas which tend to exhibit increased weathering and cause localized valley formation. Perhaps the gorge/fault area was the site of a geologically temporary water fall, or more likely, a series of low falls that effectively isolated upstream populations of a precursor to *E. scotti*. The subsequent weathering of this hypothetical barrier could have allowed *E. scotti* to invade Talladega Upland streams (Pumpkinvine and Raccoon creeks, and probably others) southwest of the gorge area.

The fact that three nominal species of *Ulocentra* occur allopatrically in the relatively small Etowah River system is noteworthy but not unique. Three species of *Ulocentra* occur in the Black Warrior system of the Tombigbee River drainage (*E. bellator*, *E. chermocki*, and *E. zonistium*), three occur in the Duck River system of the Tennessee River drainage (*E. duryi*, *E. flavum*, and *E. simoterum*), and four occur in the Indian Creek system, a direct tributary to the Tennessee River (*E. duryi*, *E. flavum*, *E. simoterum*, and *E.*

*zonistium*) (Bailey and Etnier, 1988; Etnier and Bailey, 1989; Boschung et al., 1992).

**HABITAT AND BIOLOGY**—*Eltheostoma scotti* inhabits small to medium size creeks, approximately 1 to 15-m width, with moderate gradient and predominantly rocky bottoms. It is usually found in shallow water, ca. 0.1 to 0.5-m depth, in sections of reduced current, typically runs above and below riffles and at the ecotones of riffles and backwaters. *Eltheostoma scotti* is associated with large gravel, cobble, and small boulder substrates, and is uncommonly or rarely associated with extensive areas of bedrock, fine gravel, or sand (it occurs in mosaic mixtures of the latter substrates). It is most abundant in stream sections with relatively clear water and clean substrates (little silt deposition). *Eltheostoma scotti* is relatively intolerant of moderate to heavy silt deposition and impoundment. The common associates of *E. scotti* are *Campostoma oligolepis*, *Cyprinella callistia*, *C. trichroistia*, *Notropis xaenocephalus*, *Hypentelium etowanum*, juvenile *Micropterus coosae*, and *Percina nigrofasciata*.

Nothing is known about the diet, longevity, growth, or fecundity of *E. scotti*, but its life history is probably similar to that which has been described for *E. coosae* (O'Neil, 1981). One of us (NMB) observed and video recorded spawning behavior of *E. scotti* in the laboratory. Consistent with other species of *Ulocentra*, *E. scotti* belongs to the egg-attaching guild of darters (Page, 1985) and its spawning behavior is similar to that described for other *Ulocentra* (O'Neil, 1981; Keevin et al., 1989; Weddle, 1990). We provide a summary description of the spawning behavior of *E. scotti*; a detailed analysis will appear elsewhere.

Nuptial male *E. scotti* actively solicit and court gravid females by constantly following them. Nonreceptive females typically only tolerate a few solicitous advances by a courting male before abruptly swimming away from the male (approximately 0.5 m or more). Receptive females allowed courting males to approach and contact them laterally, head-to-head, or head-to-tail. Receptive females then initiate an "investigative" slow swim among rocks with the courting male closely following and generally mirroring the females swim-and-stop movement patterns. Receptive females appeared to visually scrutinize their immediate environment during this phase of the courtship. This inference is based on the constant eye movements females exhibited during the swim-and-stop movement patterns. The courting males did not perform this behavior. Courting males frequently interrupted courtship to chase any male conspecifics that approached the courting pair. We interpret this as defense of a roving territory and the defended space is some relatively small space around the receptive female.

Spawning usually occurred when the female assumed a vertical or near vertical position on cobble or small boulder but, occasionally, a horizontal position was assumed on

large gravel. Prior to spawning, the male laterally contacted the female and sometimes stimulated her nape with short duration lateral quivering movements of the lower portion his head. At spawning, the male mounted the female head-to-head with both sexes arching dorsally and briefly quivering. The end of spawning act was usually marked by a distinct short forward lunge or dragging movement of the female. We interpret this movement as a functional behavior of the female to attach the oviposited egg to the substrate. Usually one egg is deposited per spawning act.

**CONSERVATION**—Although *E. scotti* is widespread in the middle Etowah River system, numerous populations appear to persist in low abundance and threats to the species are numerous and will likely increase. We concur with the federal listing of *E. scotti* as threatened. We further recognize that *E. scotti* is perilously close to meriting downgrading of conservation status to endangered because of the imminent likelihood of additional population decline and localized extirpation. This concern is based on a litany of recent and ongoing biologically adverse conditions: known extirpation of eight populations, inferred extirpation of many populations by Allatoona Reservoir, the ubiquitous system-wide degradation and destruction of benthic habitat by sedimentation, fragmentation of the species' range (promoting loss of genomic heterogeneity and increasing the probability of localized extirpation), ubiquitous point source and non point source pollution, and imminent threats from a proposed quarry, landfills, off-river water supply impoundments, major transportation bypasses, and perhaps most insidiously, rapid urbanization from the greater Atlanta metropolitan area. These threats are discussed in more detail in Burkhead et al. (1992) and Burkhead (1993).

The Etowah River system is clearly an imperiled river system. The Etowah River harbors two endangered fishes, the amber darter *Percina antesella*, and the Etowah darter *Etheostoma (Nothonotus) etowahae*. The blue shiner *Cyprinella caerulea*, a federally threatened species, apparently has been extirpated from the system. Other Mobile basin endemic fishes have declined in the Etowah River or are very localized. In addition, five mussels that occur or occurred in the Etowah River system are listed, four as endangered (upland combshell, *Epioblasma metastrata*; southern clubshell, *Pleurobema decisum*; ovate clubshell, *P. perovatum*; triangular kidneyshell, *Ptychobranthus greeni*), and one as threatened (Alabama moccasinshell, *Medionidus acutissimus*). One mussel (Tennessee heelsplitter, *Lasmigona holstonia*), three snails (spindle elimia, *Elimia capillaris*; coldwater elimia, *E. gerhardti*; rough hornsnail, *Pleurocera formani*), and one mayfly (Berners two-winged mayfly, *Heterocleon bernerii*) are on the federal list as Category 2 species (species that may merit listing, but for which there is insufficient data to presently list). It is estimated that as many as 35 of the 51 mussels that prob-

ably occurred in the Etowah River are now extirpated from the system (Burkhead et al., 1992).

The Etowah, Conasauga, and Coosawattee rivers still retain a significant fraction of the aquatic biodiversity of the beleaguered Coosa river system. It appears, however, that these systems are slipping closer to a critical threshold beyond which a spate of extinctions may occur. We can no longer afford to practice ineffective single species recovery programs; rather, we must focus on ecosystem recovery, and in this case, a practical definition of a river ecosystem would be any of the above river systems.

**ETYMOLOGY**—The epithet *scotti* is a patronym for Donald C. Scott, emeritus professor of Zoology, University of Georgia, who established the ichthyological collection of the University of Georgia Museum of Natural History and made many significant early collections of fishes from the Etowah River system. We suggest the common name of Cherokee darter, in reference to the county that includes the type locality and many other localities for this geographically restricted species.

#### Acknowledgments

Study materials and distributional records of the Cherokee darter have resulted primarily due to the efforts of the National Biological Service, Southeastern Biological Science Center, Gainesville, Florida. Funding for the research of this laboratory was provided by the Jacksonville office of the U. S. Fish and Wildlife Service. The numerous collection trips were coordinated by one of us (NMB) and included the following people, listed in alphabetical order: Michael M. Bentzien, Richard T. Bryant, John H. Chick, Robert S. Cowles, Gerald R. Dinkins, Byron J. Freeman, Mary Freeman, Carter R. Gilbert, Andrew G. Haines, Dennis C. Haney, M. H. Hughes, Tracie Jones, P. W. Parmalee, Jessica Peterkin, C. E. Skelton, Tracey Smith, William Smith-Vaniz, Louis A. Somma, Jay Troxel, Stephen J. Walsh, Douglas C. Weaver, and James D. Williams. R. C. Lattimore drafted the maps. We are appreciative of the loan of material, collection data, and courtesies extended to us by Herbert T. Boschung, Richard L. Mayden, and Bernard R. Kuhajda, University of Alabama; Julian M. Humphries and Charles Dardia, Cornell University; Byron J. Freeman and Tracie Jones, University of Georgia; Carter R. Gilbert and Steve Walsh, University of Florida; Doug Nelson, University of Michigan; and Henry L. Bart and Royal D. Suttkus, Tulane University. We thank the three peer reviewers for excellent criticisms of the manuscript.

#### Literature Cited

Bailey, R. M., and D. A. Etnier. 1988. Comments on the subgenus of darters (Percidae) with descriptions of two new species

- of *Etheostoma (Ulocentra)* from southeastern United States. Miscellaneous Publications Museum of Zoology, University Michigan 175:1-48.
- Bouchard, R. W. 1977. *Etheostoma etnieri*, a new percid fish from the Caney Fork (Cumberland) River system, Tennessee, with a redescription of the subgenus *Ulocentra*. *Tulane Studies in Zoology and Botany* 19:105-130.
- Boschung, H. T., R. L. Mayden, and J. R. Tomelleri. 1992. *Etheostoma chermochi*, a new species of darter (Teleostei: Percidae) from the Black Warrior River drainage of Alabama. *Bulletin Alabama Museum of Natural History* 13:11-20.
- Burkhead, N. M. 1993. Final report. Results of a status survey for two freshwater fishes, the Cherokee and Etowah darters (Pisces: Percidae), endemic to the Etowah River system of north Georgia. Report to the U.S. Fish and Wildlife Service, Jacksonville, Florida.
- Burkhead, N. M., J. D. Williams, and B. J. Freeman. 1992. A river under siege. *Georgia Wildlife* 2(4):10-17.
- Burr, B. M., and R. C. Cashner. 1983. *Campostoma pauciradii*, a new cyprinid fish from southeastern United States, with a review of related forms. *Copeia* 1983:101-116.
- Cressler, C. W., H. E. Blanchard, Jr., and W. G. Hester. 1979. Geohydrology of Bartow, Cherokee, and Forsyth counties, Georgia. Georgia Geologic Survey Information Circular 50.
- Etnier, D. A., and R. M. Bailey. 1989. *Etheostoma (Ulocentra) flavum*, a new darter from the Tennessee and Cumberland river drainages. *Occasional Papers Museum of Zoology, University Michigan* 717:1-24.
- Hubbs, C. L., and M. D. Cannon. 1935. The darters of the genera *Hololepis* and *Villora*. Miscellaneous Publication Museum of Zoology, University Michigan 30:1-94.
- Hubbs, C. L., and K. F. Lagler. 1958. Fishes of the Great Lakes region. *Cranbrook Institute Science Bulletin* 26(i-xiii, 1-213 pp.).
- Keevin, T. M., L. M. Page, and C. E. Johnston. 1989. The spawning behavior of the saffron darter (*Etheostoma flavum*). *Transactions Kentucky Academy Sciences* 50:55-58.
- Mann, C. C., and M. Plummer. 1995. Is Endangered Species Act in danger? *Science* 267:1256-1258.
- Martin, R. O. R., and R. L. Hanson. 1966. Reservoirs in the United States. U. S. Geological Survey, Water Supply Paper 1838. U. S. Government Printing Office, Washington, D.C.
- O'Neil, P. E. 1981. Life history of *Etheostoma coosae* (Pisces: Percidae) in Barbaree Creek, Alabama. *Tulane Studies in Zoology and Botany* 23:75-83.
- Page, L. M. 1981. The genera and subgenera of darters (Percidae, Etheostomatini). *Occasional Papers Museum of Natural History, University of Kansas* 90:1-69.
- Page, L. M. 1985. Evolution of reproductive behaviors in percid fishes. *Illinois Natural History Survey Bulletin* 33(Article 3):275-295.
- Page, L. M., and B. M. Burr. 1982. Three new species of darters (Percidae, *Etheostoma*) of the subgenus *Nanostoma* from Kentucky and Tennessee. *Occasional Papers Museum Natural History, University Kansas* 101:1-20.
- Page, L. M., P. A. Ceas, D. L. Swofford, and D. G. Buth. 1992. Evolutionary relationships of the *Etheostoma squamiceps* complex (Percidae; Subgenus *Catanotus*) with descriptions of five new species. *Copeia* 1992(3):615-646.
- Page, L. M., and R. L. Mayden. 1981. The life history of the Tennessee snubnose darter, *Etheostoma simoterum*, in Brush Creek, Tennessee. *Illinois Natural History Survey Biological Notes* 117:1-11.
- Rice, W. R. 1989. Analyzing tables of statistical tests. *Evolution* 43(1):223-225.
- Steel, R. G. D., and J. H. Torrie. 1980. Principles and procedures of statistics. A biometrical approach. Second edition. McGraw-Hill Book Company, New York, New York.
- Suttkus, R. D., and R. M. Bailey. 1993. *Etheostoma colorosum* and *E. bellator*, two new darters, subgenus *Ulocentra*, from southeastern United States. *Tulane Studies in Zoology and Botany* 29:1-28.
- Suttkus, R. D., R. M. Bailey, and H. L. Bart, Jr. 1994. Three new species of *Etheostoma*, subgenus *Ulocentra*, from the Gulf Coastal Plain of southeastern United States. *Tulane Studies in Zoology and Botany* 29:97-126.
- Suttkus, R. D., and D. A. Etnier. 1991. *Etheostoma tallapoosae* and *E. brevirostrum*, two new darters, subgenus *Ulocentra*, from the Alabama River drainage. *Tulane Studies in Zoology and Botany* 28:1-24.
- U. S. Federal Register. 1989. Endangered and threatened wildlife and plants; animal notice of review. *U.S. Federal Register* 54(4):554-579.
- U. S. Federal Register. 1991. Endangered and threatened wildlife and plants; animal candidate review for listing as endangered or threatened species, proposed rule. *U.S. Federal Register* 56(225):58804-58836.
- U. S. Federal Register. 1993. Endangered and threatened wildlife and plants; proposed threatened status for the Cherokee darter and proposed endangered status for the Etowah darter. *U. S. Federal Register* 59(243):53696-53702.
- U. S. Federal Register. 1994. Endangered and threatened wildlife and plants; determination of threatened status for the Cherokee darter and endangered status for the Etowah darter. *U. S. Federal Register* 59(243):65505-65512.
- Weddle, G. K. 1990. Spawning orientation preferences of the Kentucky snubnose darter: an in-stream study of *Etheostoma rafinesquii*. *Transactions Kentucky Academy Science* 51:159-165.
- Wharton, C. H. 1978. The natural environments of Georgia. Georgia Department Natural Resources, Georgia Geologic Survey Bulletin 114. (reprinted 1989).

#### Appendix 1.-Names of streams numbered in Figure 3.

- |                      |                         |
|----------------------|-------------------------|
| 1. Silver Creek      | 14. Hills Creek         |
| 2. Prentis Creek     | 15. Raccoon Creek       |
| 3. Dykes Creek       | 16. Pegamore Creek      |
| 4. Spring Creek      | 17. Richland Creek      |
| 5. Youngs Mill Creek | 18. Unnamed Creek       |
| 6. Toms Creek        | 19. Pettit Creek        |
| 7. Connesena Creek   | 20. Nancy Creek         |
| 8. Two Run Creek     | 21. Pyle Creek          |
| 9. Unnamed Creek     | 22. Word Creek          |
| 10. Macedonia Creek  | 23. Pumpkinvine Creek   |
| 11. Unnamed Creek    | 24. Possum Creek        |
| 12. Ashpole Creek    | 25. Picketts Mill Creek |
| 13. Euharlee Creek   | 26. West Fork Creek     |

- |                      |                          |                           |                      |
|----------------------|--------------------------|---------------------------|----------------------|
| 27. Allatoona Creek  | 41. Shoal Creek          | 55. Long Swamp Creek      | 69. Unnamed Creek    |
| 28. Tanyard Creek    | 42. Little Shoal Creek   | 56. Norton Creek          | 70. Palmer Creek     |
| 29. Proctor Creek    | 43. McCannless Creek     | 57. Conn Creek            | 71. Russell Creek    |
| 30. Butler Creek     | 44. Jug Creek            | 58. Bryant Creek          | 72. Proctor Creek    |
| 31. Carter Creek     | 45. Puckett Creek        | 59. Board Tree Creek      | 73. Camp Creek       |
| 32. Stamp Creek      | 46. Canton Creek         | 60. Brewton Cogburn Creek | 74. Unnamed Creek    |
| 33. Kellogg Creek    | 47. Hickory Log Creek    | 61. Bannister Creek       | 75. Mill Creek       |
| 34. Owl Creek        | 48. Edward Creek         | 62. Yellow Creek          | 76. Nimblewill Creek |
| 35. Little River     | 49. Riggins Creek        | 63. Amicalola Creek       | 77. Jones Creek      |
| 36. Blankets Creek   | 50. Sharp Mountain Creek | 64. Cochran Creek         | 78. Two Run Creek    |
| 37. Noonday Creek    | 51. Rock Creek           | 65. Amicalola Creek       | 79. Unnamed Creek    |
| 38. Toonigh Creek    | 52. Smithwick Creek      | 66. Shoal Creek           | 80. Montgomery Creek |
| 39. Mill Creek       | 53. Long Swamp Creek     | 67. Pigeon Creek          |                      |
| 40. Sweetwater Creek | 54. Fourmile Creek       | 68. Black Mill Creek      |                      |

# Present and Recent Historic Habitat of the Alabama Sturgeon, *Scaphirhynchus suttkusi* Williams and Clemmer, in the Mobile Basin

John Selden Burke  
National Marine Fisheries Service  
Beaufort Laboratory  
Beaufort, NC 28516

John S. Ramsey  
Fish and Wildlife Service  
Office of Information Transfer  
Fort Collins, CO 80524

**ABSTRACT:** Burke J. S. and J. S. Ramsey. 1993. Present and recent historic distribution of the Alabama sturgeon, *Scaphirhynchus suttkusi*, Williams and Clemmer, in the Mobile Basin. Bulletin Alabama Museum of Natural History, Number 17.17-24. 3 tables, 2 figures. Field sampling and interviews of experienced watermen were conducted to determine the conservation status and distribution of the Alabama sturgeon, *Scaphirhynchus suttkusi*, a rare large-river fish of the Mobile Basin. Information on historical distribution and trends were obtained from retired watermen using oral history recording techniques. Interviews indicated that the historical range of the sturgeon included 1,020 miles of main channel riverine habitat in the Mobile drainage. A stratified random survey of commercial fishermen was employed to determine the present distribution of the species. Distributional data obtained from the survey of commercial fishermen were subsequently supported by field sampling. Results of the survey suggest that a viable population of the species is restricted to 15% (152 miles) of the historical habitat with an additional 24% (240 miles) of marginal value as Alabama sturgeon habitat. This range contraction may have been caused by flow changes in Mobile Basin rivers due to dam construction for navigation and hydroelectric power generation. This hypothesis is supported by the present distribution of the species, which is most successful in those reaches of river with most natural flow.

## Introduction

Three species of sturgeon are known from the Mobile Basin; the Alabama sturgeon, *Scaphirhynchus suttkusi*, Atlantic sturgeon, *Acipenser oxyrinchus*, and the lake stur-

geon, *Acipenser fulvescens*. All have been reduced in abundance probably because of habitat alteration associated with the impoundment of rivers. The Alabama sturgeon, a recently described species inhabiting the Mobile Bay drain-

age system, is morphologically similar to the more widespread shovelnose sturgeon, *Scaphirhynchus platyrhynchus* of the Mississippi Basin (Williams and Clemmer, 1991). Though there is little information on the life history of the Alabama sturgeon it appears to be strictly a freshwater species preferring riverine habitat. An early documentation of the occurrence of the species appeared in Alabama Game and Fish News (Anonymous, 1930) which describes the Alabama sturgeon as "not uncommon in Alabama though it is more abundant further north." The presence of *Scaphirhynchus* in rivers of the Mobile Drainage was first reported in the scientific literature by Chermock (1955). Subsequent records of Alabama sturgeon from the basin are rare (Ramsey, 1976; Deacon et al., 1979) and Williams and Clemmer (1991), in their description of the species, listed only 27 specimens in museum collections (of these four were collected during this study).

Though perhaps never a common fish, the Alabama sturgeon appears to have become increasingly rare in recent years. Clemmer (1983) recommended that the Alabama sturgeon be listed as an endangered species and that studies of its current status and life history be initiated as soon as possible. The Alabama sturgeon is under review for endangered or threatened status by the U.S. Fish and Wildlife Service and is considered endangered by the American Fisheries Society (Williams et al., 1989). Our study was designed to delineate the recent historic and present range and status of the Alabama sturgeon in the Mobile Bay drainage. Because of the size of the study area and the rarity of this species we interviewed experienced watermen to define the recent range and sampled those areas where the probability of capture was highest.

### The Study Area

The Mobile Drainage covers some 43 thousand square miles primarily in Alabama but extending into northwest Georgia, southeast Tennessee and northeast Mississippi (Figure 1). This area is drained by seven major rivers representing 1709 miles of large river channel. The drainage has been transformed by construction of 21 hydroelectric and navigation dams (Table 1) so that most of the major rivers in the state flow through a series of reservoirs. Hydroelectric dams often lack an absolute minimum flow and may operate to maintain zero flow between periods of power generation creating lentic conditions in rivers. In contrast navigation impoundments may be more lotic in nature as their dams generally have a minimum flow requirement to maintain the navigation channel down stream.

For purpose of a distributional analysis the study area was divided into major drainage and river sections. The Coosa and Tallapoosa rivers were divided into upper and lower sections (at or near the fall line), separated by Jordan and Thurlow dams, respectively. The Tombigbee River was divided into upper and lower sections by the confluence of the Black Warrior River and Demopolis Lock and Dam. The Alabama River was divided by the respective Army

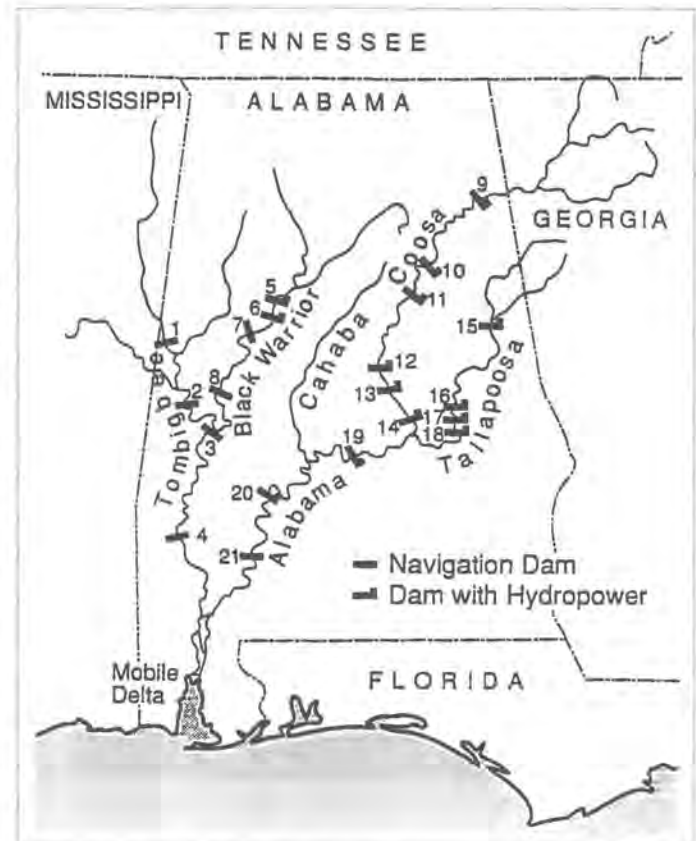


Figure 1. Map of the Mobile Basin showing the major rivers and the position and purpose of dams. Dam reference numbers refer to Table 1.

Corps of Engineers dams (Jones Bluff, Millers Ferry, and Claiborne) into two hydroelectric reservoirs, a navigation impoundment, and one free flowing section. The later is here referred to as the lower Alabama River. The other major rivers, Cahaba, Black Warrior, and Mobile Delta, which includes the Mobile, Tensaw and Middle rivers, were considered as discrete units for this analysis. Only the portion of the Mobile Basin within the state of Alabama was considered in this study.

### Materials and Methods

#### Directed Interviews

Interviews with commercial fishermen, conservation officers, and state fisheries biologists were conducted to identify drainage and river sections from which Alabama sturgeon had been caught. Interviews with experienced commercial fishermen were tape recorded when possible and were valuable in selecting sampling areas, discerning historical trends, and providing insight into biology of the fish. Alabama sturgeon were distinguished from the other two sturgeon species that occur in Alabama using the following criteria: size (adult Atlantic and lake sturgeon are larger than Alabama sturgeon), shape of the tail (fisherman often noted the exceptionally slender, heavily armored caudal peduncle of Alabama sturgeon), caudal filament (de-

**Table 1. Dams of the major rivers of the Mobile Basin, Alabama, and key characteristics (N=navigation, P=hydropower). Reference numbers refer to Figure 1.**

Reference Number	Dam	Year Completed	Miles from Mouth	Depth of Lake at Dam (ft)	Area of Impoundment (acres)	Function
<i>Tombigbee River</i>						
1	Aliceville	1979	333	30	8300	N
2	Gainesville	1978	284	51	6400	N
3	Demopolis	1954	218	54	10000	N
4	Coffeeville	1960	120	34	8500	N
<i>Black Warrior River</i>						
5	Bankhead	1915	365	75	8730	NP
6	Holt	1966	347	72	6400	NP
7	Oliver	1940	338	36	675	N
8	Warrior	1959	261	31	7800	N
<i>Coosa River</i>						
9	Weiss	1961	585	62	30200	P
10	Neely Henry	1966	507	53	11200	P
11	Logan Martin	1964	459	69	15263	P
12	Lay	1914	411	88	12000	P
13	Mitchell	1923	397	90	5850	P
14	Jordan	1928	378	110	6800	P
<i>Tallapoosa River</i>						
15	Harris	1982	498	118	10660	P
16	Martin	1926	420	155	40000	P
17	Yates	1928	412	47	2000	P
18	Thurlow	1930	409	54	574	P
<i>Alabama River</i>						
19	Jones Bluff	1971	290	61	12300	NP
20	Millers Ferry	1968	187	56	17200	NP
21	Claiborne	1968	126	33	5800	N

scribed as bristly and like a whip), common name (often "hackleback" or "sand sturgeon" in the case of the Alabama sturgeon), and color (usually a sand or light brown color in the case of a Alabama sturgeon) (Figure 2).

#### Stratified Random Interviews

A telephone survey of licensed commercial fishermen was conducted to expand on information obtained during the directed interviews, and to determine the present distribution of the Alabama sturgeon. The study area was stratified by the river sections described above. Names of commercial fisherman were picked at random from commercial license receipts of key counties adjacent to each river section. We interviewed a minimum of five experienced fishermen (those who had fished for at least 10 years) from each river section. Fishermen were questioned on what areas they fished, how long they had been fishing there, what type of gear they used and how often it was employed,

target species, whether they had heard of or caught a sturgeon and if so for a description of the fish and details of it's capture.

#### Fish Sampling

Sampling was conducted from fall 1984 through spring of 1985 in river sections which had been identified as probable sturgeon habitat: the Cahaba River, the four sections of the Alabama River, and the lower sections of the Coosa and Tallapoosa near their confluence at the Alabama River. Although limited, our sampling effort was directed specifically at Alabama sturgeon; the place and time of fishing was based on reports from individuals who had caught Alabama sturgeon, and the gear utilized was that proven successful for Alabama sturgeon or for shovelnose sturgeon in the Mississippi Basin. A variety of proven gear types were used; gill nets (Durkee et al, 1979; Berg, 1981), stationary and drifting trammel nets (Helms, 1974; Hurley,



Figure 2. Alabama sturgeon (416 mm FL) captured with a gill net in the lower Alabama section of the Alabama River on April 17, 1985.

1983), trotlines (Carlson and Pflieger, 1981), hoopnets (Berg, 1981), and electro-fishing (Christenson, 1975). Choice of gear type depended on the river section being sampled. For instance, in the relatively shallow Cahaba River electrofishing had proved effective in the past while in the deep areas of the Alabama River gill, trammel, and hoop nets could be used effectively. In most areas a variety of gear was tried and care was taken to sample all potential habitats in the river. All fish were identified to species in the field and released (except for voucher specimens deposited at the Auburn University fish collection).

#### Results—Interviews

Directed interviews of conservation officers and state fisheries biologists reinforced the reports that the Alabama sturgeon is extremely rare. Many fisheries professionals had never seen an Alabama sturgeon. Those who had were senior personnel who maintained that the species must be rare due to the few encountered in the Mobile Basin.

Interviews of experienced commercial fisherman indicated that the Alabama sturgeon was extremely rare or absent from the Coosa River, Tallapoosa River, and the Jones Bluff Reservoir of the Alabama River, but was still present in the rest of the Alabama River. Fishermen reported that in recent years catches of Alabama sturgeon in Millers Ferry section had declined considerably. In Claiborne navigation impoundment they were reported present, and occasionally captured in large numbers during the spring and summer by certain fishermen. In the lower Alabama, fishermen reported that Alabama sturgeon were caught annually, however, in small numbers. Fishermen from the Cahaba reported catching Alabama sturgeon infrequently. Alabama sturgeon were not caught by fishermen of the Mobile and Tensaw rivers of the Mobile Delta

Table 2. Results of stratified random phone interviews, conducted during 1985, of commercial fishermen using selected river sections in the Mobile Basin, Alabama. Sturgeon species indicated are A=Atlantic sturgeon, L=lake sturgeon, S=Scaphirhynchus.

River Section	Number of fishermen who caught sturgeon pre-1975	Number of fishermen who caught sturgeon post-1975	Number of negative responses	Sturgeon species indicated
<i>Alabama River</i>				
Jones Bluff	1	0	4	A
Millers Ferry	2	2	1	A,S
Claiborne	2	3	1	A,S
Lower Alabama	1	0	4	A,S
<i>Tallapoosa River</i>				
Upper	0	0	5	—
Lower	1	0	5	A
<i>Coosa River</i>				
Upper	1	0	4	L
Lower	1	0	4	A
<i>Cahaba River</i>				
	1	1	3	A,S
<i>Tombigbee River</i>				
Upper	1	0	10	S
Lower	2	1	10	A,S
<i>Black Warrior River</i>				
	0	0	10	—
<i>Mobile Delta</i>				
	5	0	5	A,S



although most fishermen had caught an Atlantic sturgeon at some time. Fishermen from the Tombigbee and Black Warrior Rivers reported catching Alabama sturgeon from the lower portion of the Tombigbee only.

Reports of all three species of sturgeons found in the Mobile Basin were received during the stratified random phone survey (Table 2). Reports of adult Atlantic sturgeon capture, easily distinguished from those of the Alabama sturgeon by the size of the fish, were received from all rivers except the Black Warrior. Reports of capture of sturgeon from the upper Coosa described as having very dark coloring with a rounded nose, were considered to be lake sturgeon. An isolated population of lake sturgeon was reported from the upper Coosa by Scott (1951). Alabama sturgeon were reported captured throughout the Alabama River sections, in the Cahaba River, upper and lower Tombigbee River, Black Warrior River, and in the Mobile River. Recent captures (after 1975) were reported in the Alabama River and in the Cahaba River. Captures of Alabama sturgeon in the Black Warrior and lower Tombigbee were reported from the early 60's. One fisherman on the lower Tombigbee reported catching a sturgeon in the early 70's which fit the description of an Alabama sturgeon.

#### Results—Fish Sampling

During our sampling six Alabama sturgeon were examined and their presence in the Alabama River (lower Alabama, Claiborne and Millers Ferry sections) and the Cahaba River verified. Sampling conducted to try to verify reports of Alabama sturgeon resulted in the capture of 2735 fish of 37 species including three Alabama sturgeon (Table 3). Other uncommon species that occurred with Alabama sturgeon included: paddlefish, *Polyodon spathula*, in both Claiborne and the lower Alabama, blue sucker, *Cyprinus elongatus*, and striped bass, *Morone saxatilis* in the lower Alabama. The effective gear types for sturgeon were: three inch stretch gill nets (two fish) and electrofishing (one fish). One sturgeon was caught in the Claiborne Reservoir section (a gravid female, 532mm FL) and one in the Lower Alabama River section (416mm FL) both in 3 inch stretch gill nets set from steep sand and gravel bars in swift current. At both sites the river was approximately 30 ft deep with a flat bottom that rose steeply at the banks. One sturgeon was shocked with electrofishing gear in the Cahaba River in swift turbulent water, approximately 10 ft deep, at the tail end of a large gravel bar. Although this fish was not netted due to the swift current it was seen clearly by fisheries biologists who were certain that it was a Alabama sturgeon. In addition we examined three Alabama sturgeon captured by commercial fishermen. Two were caught in the lower Alabama (including one gravid female 658mm FL, and a small and presumably young specimen 359mm FL) and one in the Millers Ferry section near the confluence with the Cahaba River (555mm FL).

Confirmed captures of Alabama sturgeon (identified

by fisheries professionals) and reports from directed and random interview indicate the historical range and the last reported capture times of Alabama sturgeon for the various river sections as follows: upper Tombigbee River in Mississippi and Alabama (153 river miles; Alabama sturgeon last reported capture in the 1960's), lower Tombigbee River (180 miles; ca. 1975), lower Black Warrior River (115 miles; ca. 1960), lower Coosa River (10 miles; ca. 1970), lower Tallapoosa River (50 miles; ca. 1960), upper Cahaba River (10 miles; ca. 1960), lower Cahaba River (81 miles; 1985), upper Alabama River above Jones Bluff Dam (78 miles; ca. 1984), Millers Ferry Reservoir of Alabama River (103 miles; 1985), Alabama River above Claiborne Lock and Dam (91 miles; 1985), lower Alabama River (91 miles; 1985), and the Mobile-Tensaw Delta (ca. 90 miles; ca. 1965) (Fig. 3). Of the 1020 miles of historic habitat the Alabama sturgeon are known, from recent confirmed captures (Fig. 3) to survive in four of the 13 river sections totaling 346 miles; the Cahaba River, Millers Ferry Reservoir, Claiborne Impoundment, and the lower Alabama River.

#### Discussion

Based on studies of other sturgeon we expect that alteration of riverine habitat may have a detrimental impact on Alabama sturgeon. Sturgeon species world wide are threatened by man's alterations of their riverine habitat (Rochard et al, 1990). Russian studies of reproductive success of sturgeons in their regulated rivers (Khoroshko, 1972; Zakharyan, 1972; Veshchev, 1982; Veshchev and Novikova, 1983) found that effectiveness of natural reproduction is directly proportional to flow regimes. Low flows lead to a deterioration in reproductive conditions, a curtailment of the spawning areas, and silting and death of eggs deposited in the beds (Veshchev and Novikova, 1983). Flow may be important to all sturgeon species whose demersal adhesive eggs may take 5–8 days to hatch.

Species of the genus *Scaphirhynchus* may be particularly vulnerable to river modifications as their entire life history is completed within rivers. Alteration of river flow may negatively impact shovelnose sturgeon, *Scaphirhynchus platyrhynchus*, as successful feeding (Elser et al., 1977) and reproduction (Berg, 1981) appears to be dependant on current. The shovelnose sturgeon is most abundant in channel habitats of the Mississippi, Missouri and Ohio Rivers, and in impounded sections of rivers are usually restricted to the more lotic areas (Held, 1969; Helms, 1974). Clearly flow patterns in rivers of the Mobile Basin have been extensively modified due to dam construction (Fig. 1) and these modifications may have caused a decline in the Alabama sturgeon population.

Results of interviews and confirmed captures of Alabama sturgeon show similar patterns (Fig. 3) and indicate that Alabama sturgeon are restricted primarily to the most lotic habitat of the Alabama and Cahaba Rivers. In more lentic habitats of the Alabama River Alabama sturgeon

Table 3. Effort (number of net nights and 30 minute electrofishing runs) and catch listed by river section.

	Jones Bluff	Millers Ferry	Claiborne lake	Lower Alabama	Lower Cahaba River	Tallapoosa	Lower Coosa
	<i>Effort</i>						
Hoop nets	4	6	2	0	12	4	0
Gill and Trammel nets	8	15	4	12	7	4	0
Electrofishing	0	2	0	0	32	0	2
	<i>Catch</i>						
<i>Scaphirhynchus suttkusi</i>	0	0	1	1	1	0	0
<i>Polyodon spathula</i>	0	5	1	1	2	0	0
<i>Lepisosteus osseus</i>	0	4	7	5	86	0	0
<i>Lepisosteus oculatus</i>	0	1	0	5	38	0	2
<i>Amia calva</i>	0	1	0	0	2	0	0
<i>Anguilla rostrata</i>	3	0	0	1	3	0	0
<i>Dorosoma cepedianum</i>	36	14	25	16	694	0	33
<i>Dorosoma petenense</i>	0	0	1	12	238	0	0
<i>Alosa chrysochloris</i>	1	18	0	5	6	0	0
<i>Hiodon tergisus</i>	0	5	0	1	4	0	0
<i>Cyprinus carpio</i>	13	1	1	0	41	1	1
<i>Carpionodes cyprinus</i>	0	4	8	2	20	6	0
<i>Carpionodes velifer</i>	2	19	19	2	229	0	4
<i>Ictiobus bubalus</i>	37	9	9	2	233	2	6
<i>Cycleptus elongatus</i>	0	0	0	4	0	0	0
<i>Minytrema melanops</i>	0	0	0	0	6	0	0
<i>Moxostoma carinatum</i>	0	0	0	0	36	0	1
<i>Moxostoma poecilurum</i>	0	55	0	3	160	1	5
<i>Moxostoma duquesnei</i>	0	0	0	0	10	0	5
<i>Moxostoma erythrurum</i>	1	0	0	0	0	0	0
<i>Ictalurus furcatus</i>	5	16	9	15	7	0	4
<i>Ictalurus punctatus</i>	0	10	7	11	26	0	3
<i>Pylodictis olivaris</i>	15	7	2	2	6	0	0
<i>Strongylura marina</i>	0	0	0	0	0	0	0
<i>Morone chrysops</i>	0	2	0	0	3	0	0
<i>Morone saxatilis</i>	0	0	0	4	0	0	0
<i>Ambloplites ariommus</i>	0	0	0	0	1	0	0
<i>Lepomis macrochirus</i>	5	0	2	2	15	0	11
<i>Lepomis megalotis</i>	0	0	0	0	12	1	8
<i>Lepomis microlophus</i>	1	0	0	0	1	0	3
<i>Micropterus punctulatus</i>	0	2	1	0	22	1	10
<i>Micropterus salmoides</i>	0	2	1	0	3	0	0
<i>Pomoxis annularis</i>	5	7	1	0	11	0	0
<i>Pomoxis nigromaculatus</i>	0	0	1	1	2	0	0
<i>Crystallaria asprella</i>	0	0	0	0	32	0	0
<i>Percina caprodes</i>	0	0	0	0	0	0	4
<i>Aplodinotus grunniens</i>	34	49	17	21	40	0	2

populations appear to be declining. Despite a confirmed and reported captures in these habitats in the 1980's interviews of all experienced commercial fishermen and biologists indicated that sturgeon abundance had declined in Jones Bluff and Millers Ferry in recent years. This may be due to the relatively recent impoundment of the Alabama River (Table 1) which established intermittent flows and blocked free movement of fish to and from the lower river. We were unable to capture an Alabama sturgeon in these more lentic pools of the Alabama River (Table 3). One of our contacts did capture a single Alabama sturgeon in Millers Ferry; however, as a full time commercial fisherman his effort was considerable and a recent discussion (1993) indicated that this was the last sturgeon he caught. In the Claiborne impoundment which is more riverine and the free flowing lower Alabama reports of large or regular catches suggest the presence of a more viable population. We were able to capture Alabama sturgeon in Claiborne (catch per unit effort=0.3/net night) and the lower Alabama River (cpue=0.12/net night) with relative ease. All of the capture sights were associated with sand and gravel bars and swift current. These two river section, representing about 15% of the historic range, may support currently reproducing populations as gravid females were caught in both in 1985.

The Alabama sturgeon is a big river species so that in addition to river flow, river size may be important. Despite free flow in the Cahaba River fishermen reported that catch of Alabama sturgeon had declined there. The Cahaba River is small compared to others in the state and may provide spawning habitat for sturgeon that inhabit the Alabama River. The largest catalogued collection of Alabama sturgeon (12) came from the confluence of the Alabama and Cahaba Rivers in late March of 1969 (Williams and Clemmer, 1991) and Alabama sturgeon were regularly electroshocked in the Cahaba in the 1960's during studies of the river redhorse, *Moxostoma carinatum*, spawning (Peter Hackney, pers. comm.). According to Hackney the blue sucker, another big river fish, was common in the Cahaba River in the 60's. During our electrofishing efforts in the Cahaba River we did shock a single Alabama sturgeon; however, blue suckers were not captured (Table 3).

The hypothesis that Alabama sturgeon are dependant on riverine habitat suggests that the Coosa, Tallapoosa, Black Warrior, and the upper sections of the Tombigbee and Alabama Rivers, which have been transformed into series of reservoirs, would not support populations of Alabama sturgeon. Other factors may limit Alabama sturgeon distribution such as channel modification and salt water intrusion. Interviews suggested that Alabama sturgeon are rare or absent from the free-flowing sections of the Mobile Delta and the lower Tombigbee. We suspect that interviews correctly classify these river sections as marginal habitat and that factors such as salt water intrusion during periods of low flow and reduction in gravel substrates, may be limiting the use of this area by Alabama sturgeon.

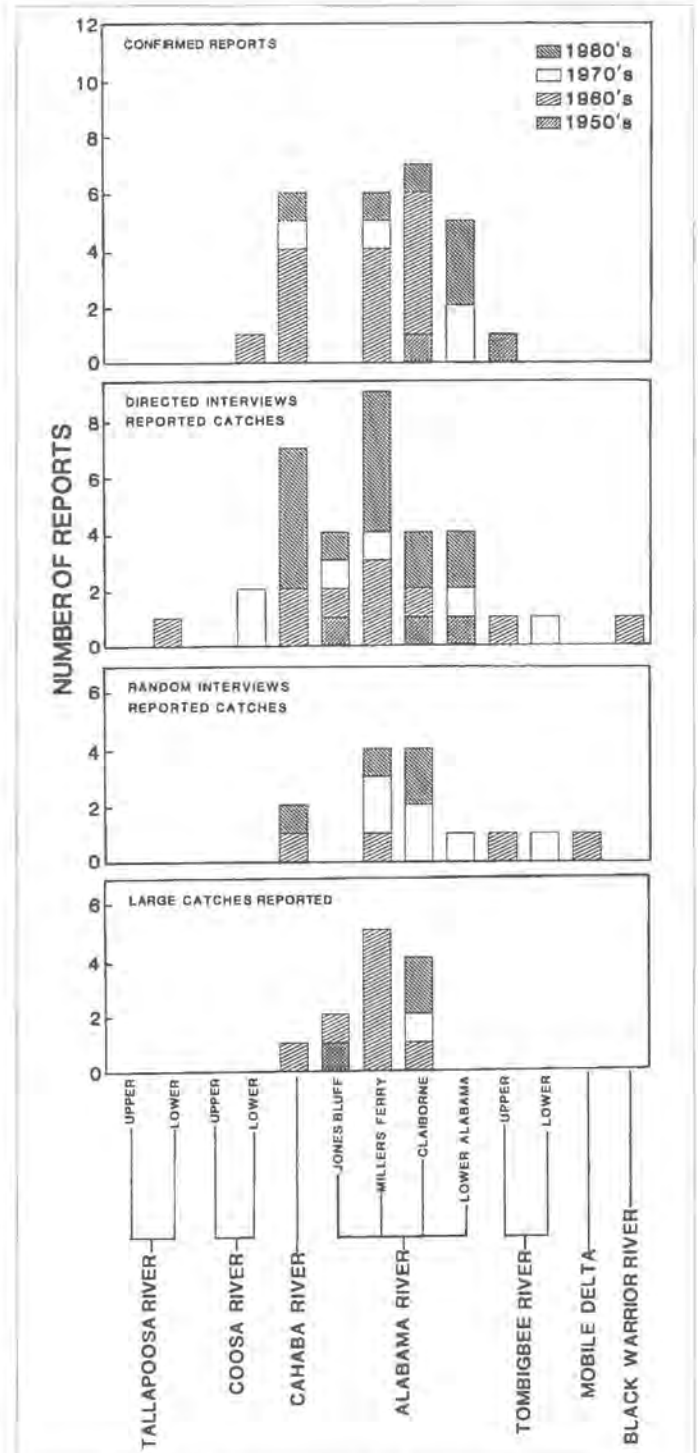


Figure 3. Four indicators of Alabama sturgeon, *Scaphirhynchus suttkusi*, distribution and status. Confirmed reports refer to reports from fishery professionals able to positively identify the catch to genus. Directed interview reports come from individuals chosen because of their extensive experience on Mobile basin rivers. Random interview reports come from the stratified random sample of licensed commercial fishermen. Reports of large catches refer to catches of at least five Alabama sturgeon and are drawn from the other three categories of reports.

Habitat management in the Mobile Basin could substantially alter conditions for Alabama sturgeon. Since this sturgeon appears to be dependant on the main channel of large rivers, practices that significantly alter this habitat may impact this species. For instance, gravel bars appear to be an important habitat for sturgeon and the mining of gravel from the rivers may impact sturgeon feeding and reproduction. Changes in instream flow requirements for dams to increase water quality and the amount of lotic habitat would be expected to increase the river areas that Alabama sturgeon could utilize.

### Acknowledgments

The data for this paper was collected while the authors were members of the Alabama Cooperative Fish and Wildlife Research Unit, Auburn University, Auburn, Al. The study was funded by the Endangered Species Field Office, U.S. Fish and Wildlife Service, Jackson, Ms. We especially wish to thank James Smith of Cahaba, Jerry Brannon of Claiborne, and Amos Taylor of Pine Hill, Alabama. Dr. James Williams, Glenn Clemmer, Malcolm Pierson, Barry Smith, Clem Parnell, Bill Tucker, Tom Holman and many other individuals helped with their guidance and many courtesies. We are grateful to personnel of the Game and Fish Division, Alabama Department of Conservation and Natural Resources, who supported our efforts in many ways. A special permit to take sturgeon was issued by Sam L. Spencer. Much valuable information was contributed through the experience and expertise of conservation officers and district biologists.

### References

- Anonymous. 1930. The sturgeon. Alabama Game and Fish News 1930(1):13.
- Berg, R.K. 1981. Fish populations of the wild and scenic Missouri River, Montana. Montana Department of Fish, Wildlife and Parks, Helena.
- Carlson, D.M., W.L. Pflieger, L. Triel and P.S. Haverland. 1985. Distribution, biology and hybridization of *Scaphirhynchus albus* and *S. platyrhynchus* in the Missouri and Mississippi rivers. Environmental Biology of Fishes 14(1):51-59.
- Chermock, R.L. 1955. First record of the shovelnose sturgeon, *Scaphirhynchus platyrhynchus*, from the Tombigbee River, Alabama. Copeia 1955 (2):154.
- Christenson, L. 1975. The shovelnose sturgeon *Scaphirhynchus platyrhynchus* (Rafinesque) in the Red Cedar-Chippewa River System. Research Report Wisconsin Department of Natural Resources 82.
- Clemmer, G.H. 1983. A status report on the Alabama sturgeon, *Scaphirhynchus*. Office of Endangered Species, U.S. Fish and Wildlife Service, Washington, D.C.
- Deacon, J.E., G. Kobetich, J.D. Williams, and S. Contreras. 1979. Fishes of North America, endangered, threatened, or of special concern. Fisheries 4(2):29-44.
- Durkee, P., B. Paulson, and R. Bellig. 1979. Shovelnose sturgeon (*Scaphirhynchus platyrhynchus*) in the Minnesota River. Proceedings of the Minnesota Academy of Science 45(2):18-20.
- Elser, A.A., R.C. McFarland, and D. Schwehr. 1977. The effect of altered streamflow on fish of the Yellowstone and Tongue rivers, Montana. Montana Department of Fish and Game Technical Report 8.
- Held, J. 1969. Some early summer foods of the shovelnose sturgeon in the Missouri River. Transactions of the American Fisheries Society. 98(3):514-517.
- Helms, D. 1974. Shovelnose sturgeon *Scaphirhynchus platyrhynchus* (Rafinesque) in the navigational impoundments of the upper Mississippi River. Iowa Fishery Research Technical Series 74-3.
- Hurley, S.T. 1983. Habitat associations and movements of shovelnose sturgeon in Pool 13 of upper Mississippi River. M.S. thesis, Iowa State University, Ames.
- Khoroshko, P.N. 1972. The amount of water in the Volga Basin and its effect on the reproduction of sturgeons (Acipenseridae) under conditions of normal and regulated flow. Journal of Ichthyology 12 (4):608-616.
- Ramsey, J.S. 1976. Freshwater fishes. Pages 53-65 in H. Boschung, ed. Endangered and threatened plants and animals of Alabama. Bulletin of the Alabama Museum of Natural History 2.
- Rochar, E., G. Castelnaud and M. Lepage. 1990. Sturgeons (Pisces: Acipenseridae); threats and prospects. Journal of Fish Biology 37: 123-132.
- Scott, D. C. 1951. Sampling fish populations in the Coosa River, Alabama. Transactions of the American Fisheries Society 80(1950):28-40.
- Veshchev, P.V. 1982. Reproduction of sterlet *Acipenser ruthenus* (Acipenseridae) in the lower Volga. Journal Ichthyology 22(4):40-47.
- Veshchev, P.V., and, A.S. Novikova. 1983. Reproduction of the stellated sturgeon *Acipenser stellatus* (Acipenseridae) under regulated flow conditions in the Volga River. Journal of Ichthyology 23(5):42-52.
- Williams J.D., and G.H. Clemmer. 1991. *Scaphirhynchus suttkusi*, a new sturgeon from the Mobile Basin of Alabama and Mississippi. Alabama Museum of Natural History Bulletin 10:17-31.
- Williams, J.E., J.E. Johnson, D.A. Hendrickson, S. Contreras-Balderas, J.D. Williams, M. Navarro-Mendoza, D.E. McAllister and J.E. Deacon. 1989. Fishes of North America, endangered, threatened or of special concern:1989. Fisheries 14(6):2-20.
- Zakharyan, G.B. 1972. The natural reproduction of sturgeons in the Kura River following its regulation. Journal of Ichthyology 12:249-258.

# Roland Harper, Alabama Botanist and Social Critic: A Biographical Sketch and Bibliography

L. J. Davenport

Department of Biology  
Samford University  
Birmingham, AL 35229-2234

and

G. Ward Hubbs

Department of History  
The University of Alabama  
Tuscaloosa, AL 35487-0212

## Introduction

Roland Harper (1878-1966) was botanist for the Geological Survey of Alabama from 1905 until his death (Figure 1). An innovative—albeit controversial—early worker in the field of plant geography, Harper was also one of the last botanists privileged to visit and describe the original vegetation of the Southeast. But his interests were far from confined to plant geography and plant ecology, and also included systematic botany; soils, crops and weeds; forestry and controlled burning; demography; biostatistics; railroading; “booster literature” and urban problems; conservation; photography; race relations; eugenics; communism; and tobacco smoking. Harper published his findings and opinions on these matters in over 600 works, ranging from his early scholarly tomes in botany to impassioned letters-to-the-editor railing against modern urban life.

Harper’s botanical knowledge and writings met with near-universal praise; indeed, he was the quintessential field botanist, and well respected by his peers. With nearly seventy years of botanizing under his belt, Harper “prob-

ably had the greatest store of field experience of any botanist of his day in the Southeast” (Core 1970). Not only was Harper tireless in effort and critical in observation, but he was renowned for his ability to recall decades later the places, plants, and individuals he had encountered.

But Harper’s later writings—many of them protesting social change or delineating preposterous cultural relationships—have lessened his reputation among succeeding scientists. These writings, however, should be considered more sympathetically. In many respects Harper was a nineteenth-century man, sharing a belief in the power of quantitative evidence to explain natural as well as cultural phenomena. At the same time, Harper deplored the obliteration of a rural culture, especially when it was done in the name of “progress.” He found the construction of hydroelectric dams, for example, to be doubly irritating, for it simultaneously obliterated the pristine habitats of rare Southeastern plants and, by introducing electricity, contaminated the simple ways of unspoiled agrarian people.

Because Harper’s interests were so intertwined, we



Figure 1. Harper making some of his “car window” observations, 1 Aug 1940. (Harper s.n.)

have found it impossible to split either his accomplishments or his published works into neat categories. Instead, what we have produced is an introduction to the accomplishments of a very complex and prodigious man. We have relied primarily on the half-million Harper items in the William Stanley Hoole Special Collections Library of the University of Alabama. These items include his diaries, field notes, publications (especially reprints), an extensive photographic collection, as well as the inevitable “miscellaneous.” Lesser collections may be found in the Alabama Museum of Natural History and the Geological Survey of Alabama.

### Biographical Sketch

Roland McMillan Harper was born in Farmington, Maine, on August 11, 1878. His father, William, was originally from Ontario, and had been a farmer and Methodist preacher before studying science in Munich. His mother, Bertha, was the daughter of a German portrait painter. At the time of Roland’s birth—he was the oldest of five children—the father was a teacher of science at the State Normal School in Farmington.

In 1885, William Harper became superintendant of schools in Southbridge, Massachusetts, to which the family moved. The stay in Massachusetts was a short one, though, due to Roland’s health. Roland had developed a persistent cough, and Mr. Harper—fearing the onset of

tuberculosis—looked for a position in a warmer climate. Within two years the family moved to Dalton, Georgia, where the boy’s health improved. It was here, too, that many of Roland’s basic interests developed: “Like several of my boy friends, I collected stamps and [railroad] time-tables in those days; and that may have given me a taste for classification, which I developed later in botany” (Harper 1954a).

The family moved to Americus, Georgia, in 1892, where the father again served as school superintendant. Since Harper had already completed the 11 school grades available, he worked as an office boy for two railroad companies. His father was able to add a twelfth grade to the high school curriculum, and Harper graduated in 1894.

At that time, the twelfth year of high school was roughly equivalent to the first year of college, so Harper entered the University of Georgia as a sophomore engineering student. Much to his annoyance, he was required to take a beginning botany course: “I did not see any sense in making engineering students study botany, but there was no escape from it” (Harper 1967). Harper thrived on the field work and identifications, setting what was thought to be a “record” of 140 species collected—but he still intended to be an engineer.

Although he received his Bachelor of Engineering in 1897, Harper never worked a day as an engineer. The economic times were tough—his father was also unemployed—and no engineering positions developed, so Harper moved with his family back to Southbridge. There he took a job in an optical factory, working 58 hours per week. He used evenings, Sundays and holidays to botanize, familiarizing himself with the local flora. He also visited the Gray Herbarium at Harvard, where he introduced himself to such stalwart botanists as B. L. Robinson, J. M. Greenman, and M. L. Fernald. He joined the New England Botanical Club and published his first botanical paper (“Additions to the Flora of Worcester County, Massachusetts”) in the first volume of the Club’s journal,



Figure 2. “*Taxodium imbricarium* [pond cypress] in pond about five miles west of Vernon; largest one about ten feet in diameter at base.” Washington County, Florida, 7 May 1914, 3:35 PM. (Harper 260.3)



Figure 3. "Buhrstone chimney of H. Stanley, about two miles east of Silas." Choctaw County, Alabama, 18 Jul 1911, 5:07 PM. (Harper 161.6)

#### *Rhodora*.

During this time, Harper apparently stayed in contact with his engineering professors as well. One of these men, while traveling in Europe, met L. M. Underwood of the botany program at Columbia University, and this chance meeting led to Harper's interest in Columbia and the New York Botanical Garden. In 1899, Harper secured a scholarship to Columbia and set off for the big city. The Botanical Garden was just opening, and Harper was soon in contact with the major botanical "players" of that time: "It was certainly a stimulating environment for a young botanist, which can hardly be matched anywhere today" (Harper 1954a).

Intending to write a flora of Georgia for his disserta-



Figure 4. "Georgia RR mixed train crossing trestle (about fifty feet high) in Athens." Clarke County, Georgia, 21 Nov 1928, 1:54 PM. (Harper 624.3)

tion, Harper spent the early months of 1900 preparing for the first of his yearly field trips "back home." A number of his preparations and activities that summer would greatly influence his later works: a growing interest in geology, to note the rock formations on which plants were found; the starting of a diary, such that "every day of the 20th century so far is accounted for" (Harper 1967); and the purchase of a camera. Harper relied increasingly on his cameras. In 1909 he purchased a folding Kodak Autograph, which he found ideal, for it allowed him to identify the shot directly on the negative. In his usual fashion, Harper meticulously numbered and organized his photographs until at his death he had over 7000 shots arranged in scrapbooks. These photographs were overwhelmingly devoted to recording botanical and geological scenes and to documenting the passing of traditional material folk culture. Representative photographs are included in this paper. During that first season—September 19th, to be precise—he first viewed the Altamaha Grit Region of Georgia, whose vegetation would become the focus for his dissertation.



Figure 5. "Spider lilies [*Hymenocallis coronaria*, Cahaba lilies] on Squaw Shoals, in water about a foot deep." Tuscaloosa County, Alabama, 4 Jun 1913, 9:26 AM. (Harper 232.9)



Figure 6. "Raft going down Ohoopee River, just below bridge." Tattnall County, Georgia, 24 June 1903, 2:25 PM. (Harper 75.8)

While at Columbia, Harper assumed a number of tasks and projects outside his formal studies. During the spring of 1901 he took a six-week leave of absence in order to work with J. N. Rose at the National Herbarium in Washington. There he met a number of government botanists, including F. V. Coville:

At that time Dr. [Charles] Mohr's monumental *Plant Life of Alabama* was going through the press, as a National Herbarium publication; and Mr. Coville, knowing of my interest in such work, gave me a copy of the regional map that formed the frontispiece, and a set of page proof[s] of the introductory part, which dealt with regional classification, etc. And I took that with me to Georgia the following summer, for frequent reference . . . (Harper 1967).

Thus were added two more major interests to Harper's store: regional classification of vegetation, and the Alabama flora.

Harper received his Ph.D. in 1905. In the fall of that year, he joined the staff of the Geological Survey of Alabama, "to continue the work of the late Charles Mohr . . . on the economic botany of the state, particularly trees and shrubs" (Harper 1967). Harper remained associated with the Geological Survey for the rest of his career, while occasionally assuming short-term duties elsewhere. During part of 1917-18, Harper worked on a regional map of the United States for the Department of Agriculture; he had ready access to census reports, and it was at this time that his interest in demographics began. In 1925, Harper was placed in charge of the Florida state census. And during 1928-29, he served as research professor of economics at the University of Georgia, and was presented with an honorary Sc.D. After 1931, Harper was employed continuously by the Geological Survey of Alabama.

Harper remained a bachelor until the age of 65. In 1943 he married Mary Susan Wigley of Dawson, Alabama,

who was fifteen years his junior; they lived in a small house near the University of Alabama campus. Joseph Ewan visited the eighty-five-year-old Harper in 1963:

. . . I found him proud, confident, and critical. Of good eyesight—he had only recently forsaken his ten-cent store spectacles for prescription lenses—he spoke softly, his blue eyes closely watching my response . . . He took keen satisfaction in his age, ticking off the deceased botanists that he had known (Ewan 1968).

Harper died three years later—April 30, 1966—and was buried in Tuscaloosa.



Figure 7. "Interior of dense cane-break on Big Creek, about four miles west of Northport. Largest canes about one inch by twenty feet." Tuscaloosa County, Alabama, 4 Mar 1913, 10:59 AM. (Harper 214.4)



### Harper's Writings

By any standard, Harper was a prolific writer, with his "life list" of publications surpassing 600. His father must have been a major influence in this area, since the elder Harper himself published over 100 works, mostly of a religious, scientific, and educational nature (Anonymous 1907).

Roland Harper's first published writing was on the children's page of the *Michigan Christian Advocate* when he was but six-and-a-half years old (Harper 1954a). His first botanical works appeared in *Rhodora* in 1899, following graduation from college and removal to Massachusetts. These works were mainly "Additions to" or "Notes on" various floras, descriptions of collecting trips and the plants collected, nomenclatural problems and common names of plants, or discussions of individual species and their habitats or biology. [See Figure 8 for a graphical synopsis of his works.]

Included in these early works is Harper's first "car-window" observation—a glimpse of *Sarracenia flava* in the sand hills of North Carolina (Harper 1967). These observations, from notes taken during train rides across the countryside, compose Harper's unique contribution to the young science of plant geography. Harper justified this "hasty" technique in a 1914 paper on the pine barrens of Mississippi:

One of the objects of this paper is to show how a botanical reconnaissance survey of an essentially homogeneous area of 13,000 square miles can be made in less than a week . . . Even such hasty work brings out some fundamental and significant facts not previously known, and if more time can be devoted to it the results of course are still more satisfactory. (In view of these possibilities it looks like misdirected energy to spend months or years, as many botanists have done, in trying to make a complete collec-



Figure 9. "No-Tobacco League picnic in front of northern Methodist church, Wedowee." Randolph County, Alabama, 5 Jul 1936, 12:25 PM. (Harper 734.5)

tion of the plants of a single county or other restricted area, and publishing a list of them, which usually establishes no general principles and is therefore of very little scientific value.)

While criticized for this practice, Harper was fully aware of the sources of bias and error and continued to defend his method, claiming that the "general principles" gained from such a survey were worth any loss of detail.

Until the end of World War I, Harper's writings were exclusively botanical or geographical. But after reviewing census reports while working in Washington, he became captivated by demographics and statistics and began to write letters-to-the-editor based on statistical comparisons. Harper often gleaned his statistics from newspapers and booster literature, or what Harper described as "a neglected source of geographical information" (Harper 1916). Harper used these statistics to examine a multitude of "problems," often arriving at startling conclusions: e.g., appendicitis lowers the birth rate (Harper 1938), and "the proportion of spinsters . . . is a pretty good index of culture" (Harper 1939). While today these claims sound totally absurd, Harper was simply reflecting the nineteenth-century trust in the application of statistics and the scientific method to social phenomena.

An examination of Harper's writings reveals two other themes of the early- to mid-twentieth century: the promise of eugenics and the specter of communism. Eugenics—with its emphasis on the application of natural laws, the conservation of resources, and strict standards for "clean living"—was quite an attractive force for Harper, and its basic philosophy shows up in many of his writings. Unfortunately, he also fully embraced the social Darwinism and racism intrinsic to the movement. Eugenics continued to be a powerful force in American social thinking (and in Harper's writings) until the Great Depression and the revealed horrors of Nazism.

With eugenics dying, Harper turned to McCarthyism. He found communism everywhere he looked: in the

### Harper Papers 1899-1967

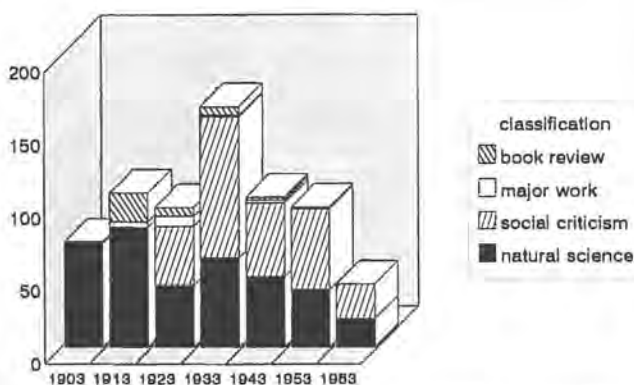


Figure 8. Graphical synopsis of Harper's papers; dates represent mid-points of decades.



Figure 10. "Turpentine still among pine hills between Brookwood and Tidewater; said to be about five years old." Tuscaloosa County, Alabama, 15 Apr 1911, 2:50 PM. (Harper 141.1)

sameness of tombstones, in the American public school system, in woman suffrage, and in the integration of churches (Harper 1953, 1954b). Basically, any movement that led to the breakdown of class, gender, or racial distinctions was deemed to be "communist," and he insisted on bringing it to the attention of the reading public.

Early in his career, Harper developed a simple system to keep track of his rapidly increasing publications. He numbered his reprints in pencil in the upper right-hand corner, with the number circled. The first 59 papers were numbered sequentially; after that point, special systems were added. Book reviews were given an "R" prefix, and major works were prefixed with "P". The latter, however, were not always so major; for example, P22, "Some Economic Features of the Pensacola Terrace in Florida," was but seven pages long. Occasionally, Harper gave a paper a number ending in "2," as if he had delayed in inserting it into the sequence. Others have multiple designations (e.g., 318a and 318b) for different reprint versions. Harper often supplied alternative titles for his reprinted articles, especially his letters-to-the-editor; in the following list of his works, these alternative titles have been placed in brackets.

The first person to produce a formal list of Harper's papers was Jack McCormick. This list was put together in the mid-1950s as part of a graduate student seminar project at Rutgers University; Harper contributed an autobiographical sketch to the project, and McCormick compiled a list of Harper's writings (Harper 1967). McCormick's list was necessarily incomplete, since about 10 productive years remained of Harper's life, and a number of errors and omissions occur. The following list—based on McCormick's but updated and corrected—contains nearly all of Harper's writings, with each citation followed by a number. The numbers assigned by Harper are included in parentheses; brackets enclose any numbers that we have added to his system.

### List of Publications by Roland Harper

#### 1899

- Additions to the flora of Worcester County, Massachusetts. I. *Rhodora* 1:42–43. [1]  
 A new station for *Potentilla tridentata*. *Rhodora* 1:90–91. [2]  
 The pteridophytes of Georgia. *Fern Bull.* 7:65–67. [3]  
 Additions to the flora of Worcester County, Massachusetts. II. *Rhodora* 1:201–205. [4]

#### 1900

- Further additions to the flora of the Amherst region. *Rhodora* 2:68–70. [5]  
 Notes on the distribution of some of the rarer plants of central Massachusetts. *Rhodora* 2:119–123. [6]  
 Notes on the flora of Middle Georgia. *Bull. Torrey Bot. Club* 27:320–341. (7)  
 Notes on the flora of South Georgia. *Bull. Torrey Bot. Club* 27:413–436. (8)



Figure 11. Harper's plant press propped against a long-leaf pine trunk, about four miles south of Moultrie, Georgia. (Harper 33.2)

## 1901

- Synonymy of *Burmammia* and *Gyrotheca*. *Torreya* 1:33-34. [9]  
 Additions to the flora of Worcester County, Massachusetts. III. *Rhodora* 3:185-186. [10]  
 On a collection of plants made in Georgia in the summer of 1900. *Bull. Torrey Bot. Club* 28:454-484. (11)  
 Some popular plant names used in Georgia. *Torreya* 1:115-117. [12]

## 1902

- Ilex myrtifolia* with yellow fruit. *Torreya* 2:43-44. [13]  
 Notes on *Lycopodium clavatum* and its variety *monostachyon*. *Rhodora* 4:100-102. [14]  
 Notes on *Elliottia racemosa*. *Plant World* 5:87-90. [15]  
*Taxodium distichum* and related species, with notes on some geological factors influencing their distribution. *Bull. Torrey Bot. Club* 29:383-399. (16)  
 Notes on the Lafayette and Columbia formations and some of their botanical features. *Science* (ser. 2) 16:68-70. [17]  
 A visit to Okefinokee Swamp in southern Georgia. *Torreya* 2:156-158. (18)

## 1903

- A unique climbing plant. *Torreya* 3:21-22. [19]  
 Exploration of Okefinokee Swamp. *Science* (ser. 2) 17:508. [20]  
 Two new stations for *Elliottia*. *Plant World* 6:60. [21]  
 Botanical explorations in Georgia during the summer of 1901. *Bull. Torrey Bot. Club* 30:282-295, 319-342. (22)  
 A new *Arabis* from Georgia. *Torreya* 3:87-88. [23]  
*Lycopodium cernuum* in Georgia. *Torreya* 3:90. [24]  
 [Contributions to J. K. Small's Flora of the Southeastern United States: The genera *Taxodium* and *Antennaria*; keys to the genera *Dicerandra* and *Mesadenia*; two new species, *Fimbristylis perpusilla* and *Mesadenia maxima*.] [25]  
*Elliottia racemosa* again. *Torreya* 3:106. [26]  
 Some plants of southeastern Virginia and central North Carolina. *Torreya* 3:120-124. [27]  
 The water hyacinth in Georgia. *Plant World* 6:164-165. [28]

## 1904

- Explorations in the coastal plain of Georgia during the season of 1902. *Bull. Torrey Bot. Club* 31:9-27. (29)  
 A new station for *Arabis georgiana*. *Torreya* 4:24-25. [30]  
*Sarracenia flava* in Virginia. *Torreya* 4:123. [31]  
 The type-locality of *Arenaria brevifolia*. *Torreya* 4:138-141. [32]  
 Two hitherto confused species of *Ludwigia*. *Torreya* 4:161-164. [33]

## 1905

- Further observations on *Taxodium*. *Bull. Torrey Bot. Club* 32:105-115. (34)  
 The fern flora of Georgia. *Fern Bull.* 13:1-17. [35]  
 Coastal plain plants in New England. *Rhodora* 7:69-80. [36]  
 Phytogeographical explorations in the coastal plain of Georgia in 1903. *Bull. Torrey Bot. Club* 32:141-171. (37)  
 Some noteworthy stations for *Pinus palustris*. *Torreya* 5:55-60. [38]  
 Notes on the wire-grass country of Georgia. *Torreya* 5:113-115. [39]  
 Two misinterpreted species of *Xyris*. *Torreya* 5:128-130. [40]  
 Phytogeographical explorations in the coastal plain of Georgia in 1904. *Bull. Torrey Bot. Club* 32:451-467. (41)  
 Some large specimens of small trees in Georgia. *Torreya* 5:162-164. [42]  
 "Hammock," "hommock," or "hummock"? *Science* (ser. 2) 22:400-402. [43]  
*Mesadenia lanceolata* and its allies. *Torreya* 5:182-185. [44]  
 A statistical method for comparing the ages of different floras. *Torreya* 5:207-210. (45)  
 A peculiar hygroscopic movement in the capsules of *Kneiffia*. *Plant World* 8:301-303. [46]

## 1906

- Further remarks on the coastal plain plants of New England, their history and distribution. *Rhodora* 9:27-30. [47]  
 A November day in the upper part of the coastal plain of North Carolina. *Torreya* 6:41-45. [48]  
 A December ramble in Tuscaloosa County, Alabama. *Plant World* 9:102, 104-107. (49)  
 Some new or otherwise noteworthy plants from the coastal plain of Georgia. *Bull. Torrey Bot. Club* 33:229-245. [50]  
 Some more coastal plain plants in the Palaeozoic region of Alabama. *Torreya* 6:111-117. (51)  
 A hitherto unnoticed relation between *Viola pedata* and *Iris verna*. *Torreya* 6:192-193. [52]  
 Midwinter observations in southeastern Mississippi and eastern Louisiana. *Torreya* 6:197-205. [53]  
 Notes on the distribution of some Alabama plants. *Bull. Torrey Bot. Club* 33:523-536. (54)  
 A phytogeographical sketch of the Altamaha Grit region of the coastal plain of Georgia. *Annals New York Acad. Sci.* 17:1-414. [55]  
 Some hitherto undescribed outcrops of Altamaha Grit and their vegetation. *Torreya* 6:241-246. [56]  
 The vegetation of Bald Knob, Elmore County, Alabama. *Plant World* 9:265-269. (57)

## 1907

- Centers of distribution of coastal plain plants. *Torrey* 7:42-45; also published in *Science* (ser.2) 25:539-541. [57+]
- Competition between two oaks. *Plant World* 10:114-117. [58]
- A midsummer journey through the coastal plain of the Carolinas and Virginia. *Bull. Torrey Bot. Club* 34:351-377. (59)
- [Review of E. W.] Hilgard's Soils. *Torrey* 7:175. [R1]
- A Long Island cedar swamp. *Torrey* 7:198-200. [60]
- Special indexes to part I, article I: A phytogeographical sketch of the Altamaha Grit region of the coastal plain of Georgia. [Plant names; names of persons, etc.] *Annals New York Acad. Sci.* 17:659-680. [63-64]
- Georgia's forest resources. *Southern Woodlands* 1(3):4-23; 1(4):1-19; 1(5):3-19; 1(6):15-32 [publ. 1908]. (61)

## 1908

- The pine-barrens of Babylon and Islip, Long Island. *Torrey* 8:1-9. (62)
- Suggestions for future work on the higher plants in the vicinity of New York. *Torrey* 8:153-164. [65]
- Some native weeds and their probable origin. *Bull. Torrey Bot. Club* 35:347-360. (66)
- The prairies of Long Island. *Forest & Stream* 71:249-250. [67]
- Some neglected aspects of the campaign against swamps. *Southern Woodlands* 2:46-67. [68]
- Some rare or otherwise interesting trees recently observed in the western parts of Georgia. *Southern Woodlands* 2:96-100. (69)

## 1909

- Okefinokee Swamp. *Pop. Sci. Mo.* 74:596-614. (70)
- Some coastal plain plants in the Piedmont region of Georgia. *Bull. Torrey Bot. Club* 36:583-593. (71)
- Car-window notes on the vegetation of the Delaware peninsula and southern Virginia. *Torrey* 9:217-226. [72]

## 1910

- Centenary of a botanist [A. W. Chapman]. *New York Times Sat. Rev. Books*, 8 Jan. [73]
- A natural prairie on Long Island. *Brooklyn [NY] Standard-Union*, 16 Jan. [74]
- Summer notes on the mountain vegetation of Haywood County, North Carolina. *Torrey* 10:53-64. (75)
- A botanical and geological trip on the Warrior and Tombigbee rivers in the coastal plain of Alabama. *Bull. Torrey Bot. Club* 37:107-126. (76)
- Tramping and camping on the southeastern rim of the Everglades. *Florida Rev.* 4:44-49, 51-55, 147-157. [77]

- A quantitative study of the more conspicuous vegetation of certain natural subdivisions of the coastal plain, as observed in traveling from Georgia to New York in July. *Bull. Torrey Bot. Club* 37:405-428. [78]
- The construction of an oval. *Sci. Amer. Suppl.* 70:214. [79]
- A few more pioneer plants found in the metamorphic region of Alabama and Georgia. *Torrey* 10:217-222. (80)
- Northward extension of the range of a recently described genus of Umbelliferae. *Torrey* 10:237-239. (81)
- Preliminary report on the peat deposits of Florida. *Annual Rep. Florida Geol. Surv.* 3:197-375. (P1)
- Notes on the distribution of some plants observed in traveling through the coastal plain from Georgia to New York in July, 1909. *Bull. Torrey Bot. Club* 37:591-603. (82)

## 1911

- [Review of Forrest Shreve et al.'s] The plant life of Maryland. *Torrey* 11:36-42. (R2)
- A new plum from the lake region of Florida. *Torrey* 11:64-67. (83)
- Development of the wire-grass country of Georgia. *Savannah [GA] Morning News*, 16 Apr. (84)
- The Hempstead Plains: A natural prairie on Long Island. *Bull. Amer. Geogr. Soc.* 43:351-360; reprinted and abridged in *Brooklyn [NY] Standard-Union*, 16 Jan 1910. (P2)
- Chondrophora virgata* in West Florida. *Torrey* 11:92-98. (85)
- Early spring aspects of the coastal plain vegetation of South Carolina, Georgia, and northeastern Florida. *Bull. Torrey Bot. Club* 38:223-236. (86)
- Ten days on a house-boat on Alabama rivers. *Forest & Stream* 76:927-929, 970-972. [87]
- A quest for the Wakulla volcano. *Florida Rev.* 6:215-224. [88]
- The river-bank vegetation of the lower Apalachicola, and a new principle illustrated thereby. *Torrey* 11:225-234. (89)
- The relation of climax vegetation to islands and peninsulas. *Bull. Torrey Bot. Club* 38:515-525. (90)
- Geological notes along the Illinois Central R. R. between Red Bay and Haleyville, Alabama, November 15 & 16, 1911. Unpubl. MS, Geological Survey of Alabama.

## 1912

- Notes on the distribution of the southeastern salamanders (*Geomys tuza* and allies). *Science* (ser. 2) 35:115-119. (91)
- Completion of the railroad across the Florida Keys. *Bull. Amer. Geogr. Soc.* 44:90-93. [91+]

- Oblique orientation of maps and half-tones. *Science* (ser. 2) 35:985-986. [92]
- The diverse habitats of the eastern red cedar and their interpretation. *Torrey* 12:145-154. (93)
- Noted scientist [Hugo de Vries] visits Alabama. *Montgomery [AL] Advertiser*, 22 Sep. [93+]
- [Review of Witmer] Stone's *Flora of southern New Jersey*. *Torrey* 12:216-225. [R3]
- The Altamaha Grit region in December. *Plant World* 15:241-248. (94)
- Description of the country between Birmingham, Alabama, and Chattanooga, Tennessee, traversed by the American Geographical Society's transcontinental excursion, October, 1912. Mimeograph copy, Geological Survey of Alabama, 2 pp.
- Botanical evidence of the age of certain ox-bow lakes. *Science* (ser. 2) 36:760-761. (95)
- The Hempstead Plains of Long Island. *Torrey* 12:277-286. (96)

## 1913

- [Review of J. W.] Harshberger's *Phytogeographic survey of North America*. *Bull. Amer. Geogr. Soc.* 45:38-42. (R4)
- [Review of E. F.] Andrew's practical course in botany. *Torrey* 13:64-66. (R5)
- The forest regions of Alabama: Some statistics illustrating present condition of [the] lumber industry in each division. *Southern Lumberman* 69(915):31-32. (98)
- Big sassafras tree here one of largest in country. *Tuscaloosa [AL] News*, 27 Apr. [99]
- [Review of W. C.] Coker's *Plant life of Hartsville, South Carolina*. *Torrey* 13:139-144. (R6)
- Economic botany of Alabama, part 1: Geographical report, including descriptions of the natural divisions of the state, their forests and forest industries, with quantitative analyses and statistical tables. *Geol. Surv. Alabama Monogr.* 8. 222 pp. [P4]
- A botanical cross-section of northern Mississippi, with notes on the influence of soil on vegetation. *Bull. Torrey Bot. Club* 40:377-399. (100)
- [Trees of Tuscaloosa County.] *Tuscaloosa [AL] News*, 21 Aug. [101]
- The forest regions of Mississippi in relation to the lumber industry: A geographical and statistical study. *Southern Lumberman* 70(935):27-28. (102)
- The forest resources of Alabama. *Amer. Forestry* 19:657-670. [103]
- Five hundred miles through the Appalachian Valley. *Torrey* 13:241-245. (104)
- A proposed re-arrangement of sections for the American Association for the Advancement of Science. *Science* (ser. 2) 38:815-818. (105)

## 1914

- Car-window notes on the vegetation of the Upper Peninsula [of Michigan]. *Annual Rep. Michigan Acad. Sci.* 15:193-198. (106)
- Phytogeographical notes on the coastal plain of Arkansas. *Plant World* 17:36-48. (107)
- The "pocosin" of Pike County, Alabama, and its bearing on certain problems of succession. *Bull. Torrey Bot. Club* 41:209-220. (108)
- A classification of botanical science in two dimensions. *Torrey* 14:144-147. (109)
- The aquatic vegetation of Squaw Shoals, Tuscaloosa County, Alabama. *Torrey* 14:149-155. (110)
- The coniferous forests of eastern North America. *Pop. Sci. Mo.* 85:338-361. (111)
- A superficial study of the pine-barren vegetation of Mississippi. *Bull. Torrey Bot. Club* 41:551-567. (112)
- [Review of O. Veatch and L. W. Stephenson's report on] Georgia coastal plain geology and physiography. *Bull. Amer. Geogr. Soc.* 46:920-923. (R7)
- Geography and vegetation of northern Florida. *Annual Rep. Florida Geol. Surv.* 6:163-437. (P5)
- [Several contributions to the *New International Encyclopedia*, 2nd ed. (New York: Dodd, Mead and Company); chiefly descriptions of the natural features of various southeastern states.]

## 1915

- [Review of R. E.] Griggs' *Botanical survey of the "Sugar Grove Region," Ohio*. *Torrey* 15:29-32. (R8)
- Vegetation types [of an area in central Florida]. *Annual Rep. Florida Geol. Surv.* 7:135-188. [P6]
- [Review of U. S. Bureau of Soils Bulletin 96.] *Bull. Amer. Geogr. Soc.* 47:214. [R9]
- Some correlations between vegetation and soils, indicated by census statistics. *Science* (ser. 2) 42:500-503. (113)
- [Review of R. J. Pool's] *Vegetation of the sand hills of Nebraska*. *Bull. Amer. Geogr. Soc.* 47:873-874. [R10]

## 1916

- Forest resources of Georgia. *Facts About Georgia* (GA Chamber of Commerce), pp. 47-54. (114)
- An inventory of Florida's forests and the outlook for the future. *Quart. Bull. Florida Dept. Agr.* 26(2):5-24. (115)
- A forest census of Alabama by geographical divisions. *Proc. Soc. Amer. For.* 11:208-214. (116)
- A neglected source of geographical information. *J. Geogr.* 14:392-394. (117)
- The geographical work of Dr. E. W. Hilgard. *Geogr. Rev.* 1:368-370. [R11]

- Is forestry a science? *Torrey* 16:136-139. (118)
- Botanical work of Dr. E. W. Hilgard. *Bull. Torrey Bot. Club* 43:389-391. (119)
- Baptisia perfoliata* in Florida? *Torrey* 16:183-184. [120]
- [Review of] The Forest Service reports on wood-using industries of the States. *Proc. Soc. Amer. For.* 11:346-353. (R12)
- [Review of] The western guide-books of the U. S. Geological Survey. *Torrey* 16:205-207. [R13]
- An overlooked environmental factor for species of *Prunus*. *Rhodora* 18:201-203. (121)
- The fern grottoes of Citrus County, Florida. *Amer. Fern J.* 6:65-96. (122)
- Development of agriculture in the pine-barrens of the southeastern United States. *J. Geogr.* 15:42-48. (123)
- [Review of] The Florida state census and 1916 map. *Geogr. Rev.* 2:303. (R14)
- The population of Florida: Regional composition and growth as influenced by soil, climate, and mineral discoveries. *Geogr. Rev.* 2:361-367. [P7]
- Stenophyllus floridanus* in South Carolina. *Torrey* 16:243-244. [124]
- [Review of J. H. Foster's] Forest conditions in Louisiana. *Geogr. Rev.* 2:475-476. [R15]
- Habenaria repens* and *Piaropus crassipes* in Leon County, Florida. *Torrey* 16:267-270. (125)

## 1917

- The natural vegetation of western Long Island south of the terminal moraine. *Torrey* 17:1-13. (126)
- A quantitative, volumetric and dynamic study of the vegetation of the *Pinus taeda* belt of Virginia and the Carolinas. *Bull. Torrey Bot. Club* 44:39-57. (127)
- Some movements of state centers of population and their significance. *J. Geogr.* 15:227-231. [128]
- Some undescribed prairies in northeastern Arkansas. *Plant World* 20:58-61. [129]
- Suggestions for the development of scientific libraries; with special reference to author's separates. *Science* (ser. 2) 45:315-318. (130)
- The new science of plant sociology. *Sci. Mo.* 4:456-460. (131)
- [Review of Forrest] Shreve's vegetation map of the United States. *Torrey* 17:103-106. (R16)
- Two Long Island peat bogs. [Abstract.] *Torrey* 17:108. [131+]
- The native plant population of northern Queens County, Long Island. *Torrey* 17:131-142. (132)
- A preliminary soil census of Alabama and West Florida. *Soil Sci.* 4:91-107; also *Geol. Surv. Alabama Misc. Pap.* 62. (133)
- [Review of G. C. Matson and Samuel Sanford's] Geology and ground waters of Florida. *Geogr. Rev.* 4:224-226. (R17)

- Some North Carolina soil statistics and their significance. *J. Elisha Mitchell Sci. Soc.* 33:106-119. (134)

## 1918

- An interesting peat bog in New York City. *J. Amer. Peat Soc.* 2:8-11. (135)
- The plant population of northern lower Michigan and its environment. *Bull. Torrey Bot. Club* 45:23-42. (136)
- Pronunciation of certain place names. *J. Geogr.* 16:255-258. (137)
- Some dynamic studies of Long Island vegetation. *Plant World* 21:38-46. (138)
- Changes in the forest area of New England in three centuries. *J. Forestry* 16:442-452. (139)
- [Review of] Two Connecticut forest reports. *Torrey* 18:94-96. [R18]
- [Review of H. O. Cook's] Forests of Worcester County, Massachusetts. *Torrey* 18:119-120. (R19)
- [Review of F. W. Besley's] Forests of Maryland. *Torrey* 18:120-122. (R20)
- The vegetation of the Hempstead Plains. *Mem. Torrey Bot. Club* 17:262-286. (140)
- [Review of R. C.] Hall and [O. D.] Ingall on Illinois forests. *Torrey* 18:166-171. (R21)
- A new seasonal precipitation factor of interest to geographers and agriculturalists. *Science* (ser. 2) 48:208-211. (141)
- The American pitcher-plants. *J. Elisha Mitchell Sci. Soc.* 34:110-125. [142]
- A phytogeographical sketch of southern Maryland. *J. Washington Acad. Sci.* 8:581-589. (143)
- A new method of mapping complex geographical features, illustrated by some maps of Georgia. *School Sci. & Math.* 18:699-708. (144)
- A sketch of the forest geography of New Jersey. *Bull. Geogr. Soc. Philadelphia* 16:107-125. (145)

## 1919

- High living standards in "black" counties [in the southeastern United States]. *Montgomery [AL] Advertiser*, 28 Mar. (146)
- Some vanishing scenic features of the southeastern United States. *Nat. Hist.* 19:192-204. (147)
- [Illiteracy in Alabama: Where and why?] *Montgomery [AL] Advertiser*, 1 Jun. (148)
- [Review of E. N. Lowe's] Mississippi: Its geology, geography, soils, and mineral resources. *Geogr. Rev.* 7:422-423. (R22)
- The distribution of illiteracy in Georgia and its significance. [Athens, GA] *High School Quarterly* 7:254-262. (149)
- A forest reconnaissance of the Delaware peninsula. *J. Forestry* 17:546-555. (150)

- "Self-determination" for sections of the U. S. Montgomery [AL] Advertiser, 20 Jul. (151)
- Tumion taxifolium* in Georgia. *Torrey* 19:119-122. (152)
- [Some relations between] Political parties and farm building values in Alabama. *Montgomery* [AL] Advertiser, 28 Oct. (153)
- [Review of W. B. Clark's] *Geography of Maryland*. *Geogr. Rev.* 8:197-198. (R23)
- The supposed southern limit of the eastern hemlock. *Torrey* 19:198-199. (154)
- 1920**
- Water and mineral content of an epiphytic fern. *Amer. Fern J.* 9:99-103. (155)
- [Review of L. C. Snider's] *Geography of Oklahoma*. *Geogr. Rev.* 8:364-365. (R24)
- A graphic method of measuring civilization, and some of its applications. *Sci. Mo.* 10:292-305. (156)
- The regional geography of South Carolina, illustrated by census statistics. *J. Elisha Mitchell Sci. Soc.* 35:105-112. (157)
- Some relations between soil, climate and civilization in the southern red hills of Alabama. *South Atlantic Quart.* 19: 201-215. (158)
- Resources of southern Alabama: A statistical guide for investors and settlers, with an exposition of some of the general principles of economic geography. *Geol. Surv. Alabama Spec. Rep.* 11. 152 pp. (P10)
- A week in eastern Texas. *Bull. Torrey Bot. Club* 47:289-317. (159)
- Southern Louisiana from the car window. *Torrey* 20:67-76. (160)
- The limestone prairies of Wilcox County, Alabama. *Ecology* 1:198-203. (161)
- Swamp lands of Georgia. [Review of *Bull. Geol. Surv. Georgia* 32.] *Geogr. Rev.* 10:342-344. (R25)
- Productivity of the soil of Florida and various other parts of the United States, illustrated by statistics. *Quart. Bull. Florida Dept. Agr.* 30(4):14-26; plus several reprinted editions. (162)
- 1921**
- Geography of central Florida, including geology, soil, climate, vegetation, population, agriculture, etc. *Annual Rep. Florida Geol. Surv.* 13:71-307. [P12]
- Farm incomes in the Black Belt and other parts of Alabama in relation to soil fertility. *Montgomery* [AL] Advertiser, 19 Aug. (163)
- Some interesting relations between vegetation and mineral deposits. *Eng. & Mining J.* 112:693-694. (164)
- Alabama trees. Pages 606-608 in T. M. Owen, *History of Alabama and dictionary of Alabama biography*, vol. 1. [Review of H. H. Bennett's] *The soils and agriculture of the southern States*. *Geogr. Rev.* 11:634-635. (R26)
- [Review of Charles T. Simpson's] *In lower Florida wilds*. *Geogr. Rev.* 11:635. (R27)
- Cape Cod vegetation. *Torrey* 21:91-98. [165]
- 1922**
- A botanical bonanza in Tuscaloosa County, Alabama. *J. Elisha Mitchell Sci. Soc.* 37:153-160. (166)
- Distribution of illiteracy in Alabama in 1920. *Montgomery* [AL] Advertiser, 9 Apr. (167)
- Development of agriculture in Georgia from 1850 to 1920. *Georgia Hist. Quart.* 6:3-27, 97-121, 211-232; 323-354 [publ. 1923]. (168)
- Some pine-barren bogs in central Alabama. *Torrey* 22:57-60. (169)
- 1923**
- [Urban culture in the North and South.] *Montgomery* [AL] Advertiser, 3 Mar. (170)
- Some recent extensions of the known range of *Pinus palustris*. *Torrey* 23:49-51. (171)
- Some recent topographic maps of the coastal plain of Georgia and Florida. *Geogr. Rev.* 13:454-460. (P13)
- To what extent does topography control civilization? *J. Geogr.* 22:233-236. (172)
- Rural standards of living in the South. *J. Social Forces* 2:13-17, 253-265. (173)
- 1924**
- Tuscaloosa's advantages over larger cities: Quality versus quantity. *Tuscaloosa* [AL] News, 30 Jul. (174)
- Per capita wealth in the United States. *Geogr. Rev.* 14:641-643. (P14)
- Civilization of Herrin, Illinois. *Tuscaloosa* [AL] News, 10 Oct. (175)
- [Statistical comparison of the population of Meridian and Jackson, Mississippi.] *Meridian* [MS] Star, 19 Oct. [176]
- A new heart-leaf and other interesting plants from Autauga County, Alabama. *Torrey* 24:77-83. (177)
- Duration of life in Alabama at different times and places. *Montgomery* [AL] Advertiser, 9 Nov. (178)
- [Size of families in Alabama.] *Montgomery* [AL] Advertiser, 7 Dec. (179)
- Geographical regions [of Arkansas]. Pages 4-6 in H. E. Wheeler, *The birds of Arkansas*. *Bull. Arkansas State Agr. Dept.* [179+]
- 1925**
- [Anonymous.] Final instructions to enumerators [for the Florida state census of 1925]. Tallahassee. 14 pp. (P15)

- [Anonymous.] Preliminary announcement of the population of Florida by counties and principal cities. *S.n.*, s.p.  
A botanically remarkable locality in the Tallahassee red hills of Middle Florida. *Torrey* 25:45-54. (180)  
Some statistics of automobile traffic into Florida. *Florida Highways* 2(8):1-2. (181)  
[Anonymous.] Birth intervals again. *Eugenical News* 10:147. (182)

## 1926

- The cedar glades of Middle Tennessee. *Ecology* 7:48-54. (183)  
Trend of farming in Alabama, 1920 to 1925. *Montgomery [AL] Advertiser*, 23 Jan. [184]  
Population of Cuba. *Eugenical News* 11:33. (185)  
Present biota and areas available for study. [Description of the natural features of Alabama.] Pages 446-453 in V. E. Shelford (ed.), *Naturalists' Guide to the Americas*. [185+]  
Marriage and divorce in Florida and Mississippi. *Eugenical News* 11:55. (186)  
Some statistics of marriage and divorce in Alabama. *Montgomery [AL] Advertiser*, 20 May. (187)  
Distribution of college students in Florida. *Tallahassee [FL] Daily Democrat*, 7 Jun. (188)  
[Agricultural statistics of Escambia County, Florida.] *Pensacola [FL] Journal*, 7 Jul. (189)  
[Population statistics of Escambia County, Florida.] *Pensacola [FL] Journal*, 7 Jul. [190]  
[Population statistics of Pinellas County, Florida.] *St. Petersburg [FL] Times*, 13 Jul. (191)  
Small versus large farms in Florida. [Tampa] *Florida Grower*, 17 Jul. (192)  
[Statistics of new east coast counties of Florida.] *Fort Pierce [FL] News-Tribune*, 22 Jul. (193)  
Statistics of poultry in Florida. [Tampa] *Florida Grower*, 31 Jul. (194)  
Statistics of cattle in Florida. [Tampa] *Florida Grower*, 7 Aug. (195)  
Beauty and culture versus sawmills and factories for Tallahassee. *Manufacturers' Record* 90(8):120. [196]  
A Middle Florida cedar swamp. *Torrey* 26:81-84. (197)  
History of soil investigation in Florida and description of the new soil map. *Annual Rep. Florida Geol. Surv.* 17:21-40. (P17)  
Anti-evolution legislators hail from backward counties. *Daily Sci. News Bull.* 315B, 5 Apr. (201)  
Georgians in "Who's Who." *Georgia Alumni Record*, May. (202)  
Ante-bellum census enumerations in Florida. *Florida Hist. Quart.* 6:42-52. (203)  
Agricultural conditions in Florida in 1925. *Econ. Geogr.* 3:340-353. (P18)  
A model rural community [in Elmore County, Alabama.] *Montgomery [AL] Advertiser*, 26 Jul. [204]  
A simple measure of fecundity, based on census figures. *J. Heredity* 18:217-223. (205)  
Montgomery's feminine pulchritude as seen by a statistician. *Montgomery [AL] Advertiser*, 7 Oct. [206]  
[Alabamians in "Who's Who."] *Montgomery [AL] Advertiser*, 25 Dec. (207)  
Natural resources of southern Florida. *Annual Rep. Florida Geol. Surv.* 18:27-206. (P19)

## 1928

## 1927

- The social environment of anti-evolution legislators. *Georgia Alumni Record*, April. (208)  
Georgia scientists. *Georgia Alumni Record*, June. (209)  
Religion and family size: Composition of families in different religious denominations in Tallahassee, Florida. *J. Heredity* 19:169-173. (210)  
[Population of Northport, Alabama.] *Tuscaloosa [AL] News*, 1 Jul; also published in *West Alabama Breeze*, 5 Jul. [211]  
[Statistics of Methodists in Alabama in 1926.] *Tuscaloosa [AL] News*, 15 Jul. [212]  
U. S. Census shows four million Jews in cities and towns. *Montgomery [AL] Advertiser*, 22 Jul; also published in *Tuscaloosa [AL] News*, 22 Jul. (213)  
[Statistics of Catholics in Alabama in 1926.] *Tuscaloosa [AL] News*, 24 Jul; also published in *Cullman [AL] Democrat*, 26 Jul. [214]  
[Statistics of Baptists in Alabama in 1926.] *Tuscaloosa [AL] News*, 16 Aug; also published in *Cullman [AL] Democrat*, 16 Aug. [215]  
[Statistics of all churches in Alabama in 1926.] *Tuscaloosa [AL] News*, 19 Aug. [216]  
[Statistics of poets in Alabama.] *Tuscaloosa [AL] News*, 16 Sep. [217]  
Economic botany of Alabama, part 2: Catalogue of the trees, shrubs and vines of Alabama, with their economic properties and local distribution. *Geol. Surv. Alabama Monogr.* 9. 357 pp. [P20]  
Growth of churches in Georgia, 1916-1926. *Georgia Alumni Record*, October. [218]  
Notes on the distribution of *Dionaea*. *Torrey* 28:91-93. (219)  
Alabama scientists. *Alabama Alumni News* 10:26-27. [220]



## 1929

- The motor and the church. *Scribner's Mag.* 85(2 Suppl.):41. (221)
- Two undescribed types of rock outcrop vegetation in Georgia. *Torreyia* 29:125-130. (222)
- Some neglected aspects of the immigration problem. *Eugenics* 2(10):24-34; 2(11):22-30. (223)
- A southern outpost for *Potentilla tridentata*. *Rhodora* 31:221-223. (224)
- [Review of Ivan Allen's] Atlanta from the ashes. *Georgia Hist. Quart.* 13:426-429. [R28]
- [Review of R. S. and H. M. Lynd's] Family life in "Middletown." *Eugenics* 2(12):12-13. (R29)
- [Population of Harlem, Georgia.] *Augusta [GA] Chronicle*, 16 Dec. [225]
- Georgia's declining birth-rate. *Eugenical News* 14:178-180. [226]

## 1930

- [Review of] A map of the world's drugs. *Econ. Geogr.* 6:107-108. (R30)
- A statistical study of the aristocracy of Athens. *Athens [GA] Banner-Herald*, 12 Jan. (227)
- Some demographic characteristics of American educational centers. *Sci. Mo.* 30:164-169. (228)
- The natural resources of Georgia. *Bull. Univ. of Georgia* 30(3). 105 pp. (P21)
- Matrimonial prospects of southern college women. *J. Heredity* 21:29-33. (229)
- Optimism versus science: Georgia's problem. *Georgia Alumni Record*, March. (230)
- Some suggested improvements in climatological graphs. *Bull. Amer. Meteorol. Soc.* 11:58-62. (231)
- [Increasing span of human life in Moultrie, Georgia.] *Moultrie [GA] Observer*, 28 Apr. (232)
- [Why] divorce and crime [are rare] on Prince Edward Island. *Eugenics* 3:182-189. (233)
- The increasing span of life in Athens [Georgia]. *Annual Rep. Dept. Health [Athens & Clarke County, GA]* 1929:24-26. (234)
- Shift in population. [Changes in rate of population growth in certain southeastern states.] *Curr. Hist.* 32:620-621. (235)
- North Carolina scientists. *J. Elisha Mitchell Sci. Soc.* 45:333-337. (236)
- A statistical study of the Mount Pleasant cemetery. *River Junction [FL] Tribune*, 20 Jun. (237)
- [Review of] A drug map of the world. *Torreyia* 30:74-77. (R31)
- Giving us the acid test. [Quality of population in Kent and Ravenna, Ohio.] *Akron [OH] Beacon-Journal*, 24 Jun. (238)
- Forests and trees of Georgia. *Proc. Georgia Hort. Soc.* 3:45-54. (239)

- Florida scientists. *Florida Nat.* 3:98-99. (240)
- Analysis of Georgia census returns. *Atlanta [GA] Constitution*, 17 Aug. [240+; see also 516]
- Recent investigation of longevity in the South. *Arrow Points [Alabama Anthropological Society]* 17:2-6. (240 1/2)

## 1931

- Salient features of the population of Cuba. *Pan-American Mag.* 44:55-59. (241)
- Alabama's urban population. *Montgomery [AL] Advertiser*, 4 Jan. [242]
- Urban population in Georgia grows. [Urban population of Georgia.] *Augusta [GA] Chronicle*, 11 Jan. (243)
- Urban population in Florida. *Tallahassee [FL] Democrat*, 17 Feb. (244)
- Families and radio sets in Alabama. *Montgomery [AL] Advertiser*, 23 Feb. (245)
- Persistence of exotic plants under forest conditions. *Torreyia* 31:1-7. (246)
- Exotic plants in forests: Supplementary note. *Torreyia* 31:48-49. (246 1/2)
- Georgia occupation statistics for 1930. *Macon [GA] Telegraph*, 26 & 27 Mar. (247)
- Families and radios in the state of Florida in 1930. *Tallahassee [FL] Democrat*, 30 Mar. [248]
- The population of Mexico: An analysis. *Pan-American Mag.* 44: 269-278. (249)
- Research worker analyzes U. S. Census Bureau statistics for Whitfield County. [Population of Whitfield County, Georgia.] *Dalton [GA] News*, 25 Jun. [250; see also 514]
- Athens and Clarke County (Georgia) in the 1930 census. *Athens [GA] Banner-Herald*, 7 & 8 Jul. (251)
- What the 1930 census tells about the population of Leon County. *Tallahassee [FL] Democrat*, 11 Jul. (252)
- Population statistics of Thomas County [Georgia]. *Thomasville [GA] Times-Enterprise*, 31 Jul. [Plus supplementary note, 17 Aug.] [253]
- Interesting analysis of Upson County [Georgia] population. [Upson County in the 1930 census.] *Thomaston [GA] Times*, 31 Jul. (254)
- Some economic features of the Pensacola terrace in Florida. *Bull. Florida Geol. Surv.* 7:38-44. (P22)
- Some new light on the inheritance of longevity. *J. Heredity* 22:93-98. (255)
- Interesting data concerning Taylor County's census report. *Perry [FL] Herald*, 13 Aug. [256]
- Gadsden County in [the] 1930 census. *Gadsden County [FL] Herald*, 14 Aug. (257)
- "Frost flowers" in Florida. *Torreyia* 31:112-113. (258)
- Some Savannah vital statistics of a century ago. *Georgia Hist. Quart.* 15:252-271. (259)
- Collier County and its people. *Collier County [FL] News*, 10 Sep. (260)

Hart County and its people. Hartwell [FL] Sun, 25 Sep.  
(261; see also 515)

Interesting features of the population of Osceola County.  
Kissimmee [FL] Gazette, 22 Oct. (262)  
[Population of Lee County, Florida.] Fort Myers [FL]  
News-Press, 26 Nov. (263)

### 1932

Civilization of Prince Edward Island. Montgomery [AL]  
Advertiser, 4 Feb. (263 1/4)  
Switzerland, the New England of Europe. [Abstract.]  
Annals Assn. of Amer. Geogr. 22:59-60, (263 1/2)  
Useful plants of Yucatan. Bull. Torrey Bot. Club 59:279-  
288. (264)  
*Erigenia bulbosa* and some associated and related plants in  
Alabama. Torreya 32:141-146. (265)

### 1933

Some statistics of leading American botanists and zoolo-  
gists. [Abstract.] J. Alabama Acad. Sci. 4:27. (265 1/2)  
Civilization of southeastern Kentucky. Social Forces  
11:409-411. (266)  
Some statistics of Alabama alumni in "Who's Who." Ala-  
bama Alumni News 16:67-68. (267)  
Prohibition and civilization. Montgomery [AL] Adver-  
tiser, 19 Jul. (268)  
[Review of Rupert B. Vance's] Human geography of the  
South. Georgia Hist. Quart. 17:237-239. [R32]  
Explaining the demagogues. Birmingham [AL] Age-Her-  
ald, 23 Sep.; also published in Denham Springs [LA]  
News, 12 Jul 1934 and in Hammond [LA] Vindicator,  
Jul 1934. (269)  
Prohibition sentiment in country and city. Montgomery  
[AL] Advertiser, 24 Sep. (270)  
Marriage and divorce as affected by economic depression.  
Eugenical News 18:99. (270 1/2)  
Some neglected factors in the crime situation. Birming-  
ham [AL] News, 27 Oct. (271)  
A color phase of *Sitilias caroliniana* and some analogous  
variations in other genera. Torreya 33:143-146. (272)

### 1934

Some eighteenth century vital statistics. [Abstract.] J. Ala-  
bama Acad. Sci. 5:24. (273)  
A cypress swamp in the Appalachian Valley. [Abstract.] J.  
Alabama Acad. Sci. 5:25. (274)  
Contrasts between northern and southern and urban and  
rural Negroes in the United States. Social Forces  
12:576-578. (275)  
Criticism of some recent books about Alabama. Mont-  
gomery [AL] Advertiser, 18 Aug. (R33)  
Crime in the South and North. Eugenical News 19:81.  
(276)

A statistical study of a typical Southern genealogy. J.  
Heredity 25:363-370. (276 [1/2])

Preponderances of male births held state safeguard. [A  
new measure of political independence.] Birmingham  
[AL] News, 26 Oct.; also published in Florence [AL]  
Times with title "Alabama in no immediate danger of  
dictatorship," 26 Oct. (276 1/2)

*Taxodium distichum* in the Paleozoic region of Alabama.  
Torreya 34:105-110. (277)

Civilization of Sand Mountain, Alabama. Eugenical News  
19:99-102. (278)

More about Georgia's declining birth-rate. Eugenical  
News 19: 121-124. (279)

Statistical differences between castes in India. Eugenical  
News 19:133. (280)

### 1935

Bibliography of Alabama geology. Geol. Surv. Alabama  
Bull. 42: 59-107.

Some factors influencing sex ratios in the human race.  
[Abstract.] J. Alabama Acad. Sci. 6:19. (281)

The Tennessee Valley and its people. [Abstract.] J. Ala-  
bama Acad. Sci. 6:25. (282)

[Prohibition correlations.] [Birmingham] Alabama  
Christian Advocate, 21 Feb. (282 1/2)

Some menaces to our native shrubbery. My Garden &  
Home in the South 1(4):13, 23. (283)

Present conditions in Germany. Cullman [AL] Democrat,  
21 Mar. (284)

Machinery and the birth-rate. [Abstract.] J. Alabama  
Acad. Sci. 7:40. (285)

The forests of the Tennessee Valley. [Abstract.] J. Alabama  
Acad. Sci. 7:41. (286)

Flora of Claiborne Bluff, Alabama. Bull. Amer. Paleontol.  
23: 129-130. (286 1/2)

Male births, and Black Belt domination. [Why the Black  
Belt dominates Alabama politically.] Montgomery  
[AL] Advertiser, 11 Sep. (287)

Marriage and business in the Tennessee Valley. Univ. of  
Alabama press release, 3 Oct. (287 1/2)

Less electricity, more children, is plea. [Drawbacks of  
rural electrification.] Birmingham [AL] Post, 11 Oct.  
(288)

City X country. Birmingham [AL] News, 11 Nov. (288 1/2)

Significance of the Louisiana election. Montgomery [AL]  
Advertiser, 7 Feb. (289)

Two important studies in plant ecology published in un-  
expected places. Torreya 35:148-150. (R34)

### 1936

Fire fundamentalists. Montgomery [AL] Advertiser, 29  
Mar. (290)

News item about Belgium. Florence [AL] Times, 30 Apr.  
(290 1/2)

- Population of Auburn [Alabama]. Montgomery [AL] Advertiser, 3 May. (291)
- Longevity and precocity of American geologists. Pan-Amer. Geol. 65:251-258. (292)
- Regional contrasts in Italy, illustrated by statistics. [Abstract.] Annals Assn. Amer. Geogr. 26:55-56. (293)
- New facts about some well known Alabama plants. [Abstract.] J. Alabama Acad. Sci. 8:28. (293 1/2)
- Longevity of American geologists. [Abstract.] J. Alabama Acad. Sci. 8:47. (293 1/2)
- Marriage and business. [Abstract.] J. Alabama Acad. Sci. 8:51. (293 1/2)
- Recent agricultural trends in Alabama, and the tenant problem. [Abstract.] J. Alabama Acad. Sci. 8:51. (293 1/2)
- A recent study of the farm population of China. Geogr. Rev. 26:507-508. (R35)
- Are we, like the Japs, getting soft? University professor sees symptoms that we are becoming effete. [Physical deterioration of the Japanese.] Birmingham [AL] Post, 29 Jul. (294)
- Suicide statistics. Univ. of Alabama press release. (294 1/2)
- Rise & fall of June weddings. Univ. of Alabama press release. (294 1/4)
- Prohibition in Alabama twenty years ago and now. Roanoke [AL] Leader, 14 Oct. (295)
- Asarum* and *Hexastylis* in Alabama and neighboring states. Castanea 1:69-76. (296)
- Duration of marriage and size of family in Belgium. Eugenical News 21:131-133. (297)
- Some questions concerning twins. J. Heredity 27:442-443. (298)
- Is *Acorus calamus* native in the United States? Torreya 36:143-147. (299)
- A plan for reducing automobile accidents. Birmingham [AL] News, 14 May. (309)
- Health conditions in Georgia's wet and dry counties. Macon [GA] Telegraph, 30 May; also published in Hartwell [GA] Sun, 4 Jun. (310)
- Evolutionary problems in some Alabama weeds. [Abstract.] J. Alabama Acad. Sci. 9:19. (311)
- Longevity in the Tennessee Valley. [Abstract.] J. Alabama Acad. Sci. 9:33-34. (312)
- Alabama's wet and dry counties compared. [Abstract.] J. Alabama Acad. Sci. 9:37. (313)
- Wedding dates [in Tuscaloosa and elsewhere]. Tuscaloosa [AL] News, 13 Jul. (314)
- Marriage seasons in Mobile and elsewhere. Mobile [AL] Press, 14 Jul. (315)
- [Analysis of a recent magazine article about Birmingham, Alabama.] Birmingham [AL] Age-Herald, 10 Aug. (R36)
- A statistical study of the Midway Cemetery with notes on members of the same community buried elsewhere. Georgia Hist. Quart. 21:265-273. (316)
- [Observing Old Bachelor - pseudonym.] He grades girls into three classes. Birmingham [AL] Post, 29 Sep. (317)
- Changes of forty years in Athens and elsewhere. Georgia Alumni Record 17(2):3-7. (318)
- Mimicry in two southern weeds. Torreya 37:104-108. (319)
- The South's advantages. Univ. of Alabama press release, 3 Dec. (319 1/4)
- Fireworks at Christmas. [Premature celebration of Christmas.] Tuscaloosa [AL] News, 7 Dec. (319 1/2)
- A statistical study of the Croatans. Rural Sociol. 2:444-456. (320)
- Fireworks and business. Tuscaloosa [AL] News, 30 Dec. (320 1/2)

## 1937

- Decadence of college students. Clean Life Educator 3(2):31. (300)
- Georgia's climatic zones. Atlanta [GA] Constitution, 10 Jan.; also published in Macon [GA] Telegraph, 10 Jan. (301)
- Unincorporated county-seats. Montgomery [AL] Advertiser, 11 Jan. (302)
- [Why sales-tax reminders?] Birmingham [AL] Post, 11 Jan. (303)
- Parking meters. Birmingham [AL] News, 27 Jan. (304)
- Notes on income taxes, etc. Birmingham [AL] Post, 10 Feb. (305)
- Expediency versus foresight [and the Supreme Court issue]. Montgomery [AL] Advertiser, 3 Apr. (306)
- A depressed outlier of the Cumberland Plateau in Alabama and its vegetation. Castanea 2:13-18. (307)
- [Why use sales-tax token?] Birmingham [AL] Post, 24 Apr. (308)

## 1938

- Botanical discoveries and writings of Charles Mohr. Unpubl. MS, Geological Survey of Alabama. 23 pp.
- This childish world. Birmingham [AL] News, 3 Jan. (321)
- Do small families lower morals? [The collapse of conscience.] Birmingham [AL] Post, 6 Jan. (322)
- Some social and moral effects of tobacco. Clean Life Educator 4:6-7, 10-11. (323)
- A few figures on sons and daughters [in royal families]. Birmingham [AL] Post, 7 Feb. (324)
- [Notes on frontier civilization.] New York Times, 20 Feb. (325)
- "Frost-flower" plants in Alabama. Torreya 38:1-4. (326)
- Passing of Dr. [John K.] Small. Miami [FL] Herald, 26 Feb. (327)
- Palms of the southern Appalachian region in Alabama. Castanea 3:19-24. (328)

- Cancer and civilization. Montgomery [AL] Advertiser, 29 Mar. (329)
- The most prolific people in the United States. Eugenical News 23:29-31. (330)
- Botanical discoveries and writings of Charles Mohr. [Abstract.] J. Alabama Acad. Sci. 10:26. (331a)
- The pocosin of Pike County. [Abstract.] J. Alabama Acad. Sci. 10:28. (331b)
- Some "acid tests" for states. [Abstract.] J. Alabama Acad. Sci. 10:34. (332)
- Suicides in Alabama and elsewhere. Birmingham [AL] Post, 24 Aug. (333)
- Corn bread, appendicitis, and the birth rate. Birmingham [AL] Post, 20 Sep. (334)
- [Prosperity and some of its consequences, with special reference to Alabama.] Anniston [AL] Times, 21 Oct. (335)
- More about vines. [Some notes on vines.] Nature Mag. 31:567. (336)
- A simple-leaved *Baptisia* from the coast prairies of Louisiana, and a supposed hybrid. Torreyia 38:121-124. (337)
- A fool's paradise. Clean Life Educator 4(6):9-10. (338)
- The quintuplets and their tonsils. Birmingham [AL] Post, 17 Nov. (339)
- Falsehoods on the South. [Misleading statements about the South.] Tuscaloosa [AL] News, 22 Nov. (340)
- [Iodine and appendicitis.] Richmond [AL] Times-Dispatch, 29 Dec. (340<sup>1/2</sup>)

## 1939

- Quicksands of paternalism: Present conditions foreshadowed in some old magazines. Anniston [AL] Times, 10 Feb. (341)
- A threatened interstate tariff. Birmingham [AL] Post, 16 Feb. (342)
- Alleged economic handicaps of the southern states. Anniston [AL] Times, 24 & 31 Mar. (343)
- Misrepresentation of health conditions in Coffee County, Alabama. Montgomery [AL] Advertiser, 30 Mar. (344)
- The Alabama pocosin. Amer. Bot. (Indianapolis) 45:53-58. (345)
- [Notes on per capita wealth in Alabama.] Tuscaloosa [AL] News, 29 May. (346)
- Health conditions in the North and South. [Abstract.] J. Alabama Acad. Sci. 11:23-24. (347)
- Significance of bachelors and spinsters. [Abstract.] J. Alabama Acad. Sci. 11:43-44. (348)
- The proposal to divide Jefferson [County, Alabama]. Birmingham [AL] Post, 25 Jul. [349]
- Rural America goes urban. Anniston [AL] Times, 4, 11 & 18 Aug. (350)
- [Some] Alabama population [estimates]. Tuscaloosa [AL] News, 6 Aug. (351)

- [Should public servants vote?] Birmingham [AL] Post, 24 Aug. (352)
- Granite outcrop vegetation in Alabama. Torreyia 39:153-159. (353)
- Some incorrectly described Asclepiads. Bull. Torrey Bot. Club 66:605-613. (354)

## 1940

- Fire and forests. Amer. Bot. (Indianapolis) 46:5-7. (354<sup>1/2</sup>)
- Alabama vital statistics—some comparisons with other times. Anniston [AL] Times, 15 & 22 Mar. (355)
- Lessons for the South from Poland and Finland. Tuscaloosa [AL] News, 10 Apr. (356a & b)
- An interesting *Hypericum* from the Piedmont region of Alabama. [Abstract.] J. Alabama Acad. Sci. 12:31-32. (357)
- Statistical curves and zigzags. [Abstract.] J. Alabama Acad. Sci. 12:41-42. (358)
- Soil and civilization in France and the Alabama Black Belt. [Abstract.] J. Alabama Acad. Sci. 12:53-54. (359)
- Natural resources and prosperity. [Abstract.] J. Alabama Acad. Sci. 12:63-64. (360)
- [Latin America and totalitarianism.] Birmingham [AL] Post, 15 Aug. (361a & b)
- [Southern] Statesmanship and self-reliance. Birmingham [AL] Age-Herald, 21 Oct. (362)
- Families are shrinking. [Families in the United States in 1940.] Tuscaloosa [AL] News, 19 Nov; also published in Rome [GA] News-Tribune, 20 Nov, and in Montgomery [AL] Advertiser, 24 Nov. (363)
- Supplementary notes on *Acorus* and *Arabis*. Torreyia 40:196-197. (364)
- Self-reliance versus dictatorship. Tuscaloosa [AL] News, 5 Dec. (365a & b)
- Statistics of mineral production in Alabama, 1926 to 1938, with a supplementary bibliography of Alabama geology. Geol. Surv. Alabama Bull. 44. 55 pp.
- Supplementary notes on *Hexastylis virginica*. Castanea 5:115-121. (367)

## 1941

- [Recent] Trends in Alabama vital statistics. Tuscaloosa [AL] News, 12 Jan. (366)
- Diversity of *Erythronium* in the eastern United States. Castanea 6:1-6. (368)
- Alabama's ratings in vital statistics. Tuscaloosa [AL] News, 5 May. (369)
- [Some thoughts on] Saving electricity. Birmingham [AL] Post, 16 Jun. (370)
- Some 1940 statistics of Alabama's population. Greensboro [AL] Watchman, 12 Jun. (371)
- Report of the statistician, Alabama Academy of Science, 1941. J. Alabama Acad. Sci. 13:13-15. (372a & b)

- Some effects of cold on plants in Alabama in 1940. [Abstract.] J. Alabama Acad. Sci. 13:29-30. (373a)
- Dauphin Island. [Abstract.] J. Alabama Acad. Sci. 13:45. (373b)
- German and American families in Cullman County. [Abstract.] J. Alabama Acad. Sci. 13:59. (373c)
- Dictatorship in Georgia and elsewhere. Montgomery [AL] Advertiser, 30 Aug. (374)
- Some statistics of twin frequency. [Abstract.] J. Tennessee Acad. Sci. 16:355-356. (375)
- Some effects of cold on plants in Alabama in 1940. Torrey 41:166-169. (376)
- Arkansas population picture. [Little Rock] Arkansas Gazette, 23 & 30 Nov. (377)
- Where does the South begin? Montgomery [AL] Advertiser, 9 Dec. (378)

## 1942

- Physical defects in the United States and elsewhere. Tuscaloosa [AL] News, 3 Feb. (379a-e)
- Sugar and health. Birmingham [AL] News, 14 Feb. (380)
- Three functions of government. Alabama Lawyer 3:220-235, 309-328. (381)
- [Review of C. C.] Deam's Flora of Indiana. Torrey 42:53-56. (R37)
- Working hours fifty years ago and now. Macon [GA] Telegraph, 9 Apr. (382b)
- Saving at the spigot and wasting at the bung-hole. Clean Life Educator 8(3). (383b)
- Quercus macrocarpa* in Alabama. J. Elisha Mitchell Sci. Soc. 58:60-63. (384)
- War-time taxation. Greensboro [AL] Watchman, 27 Aug. (385)
- A graphic summary of Alabama history. [Abstract.] J. Alabama Acad. Sci. 14:41. (386a)
- The bur oak in Alabama. [Abstract.] J. Alabama Acad. Sci. 14:42. (386b)
- Natural resources of the Tennessee Valley region in Alabama. Geol. Surv. Alabama Spec. Rep. 17. 93 pp. [P23]
- Croomia* a member of the Appalachian flora. Castanea 7:109-113. (387)

## 1943

- Regional contrasts in the state of Pernambuco, Brazil. [Summary.] Proc. 8th Amer. Sci. Congress 9:211-212. (388)
- A new kind of regimentation. Montgomery [AL] Advertiser, 12 Jun. (389a)
- [More about] "Rashun" and "rayshun." Montgomery [AL] Advertiser, 6 Aug. (390)
- [Tobacco and religion.] [Birmingham] Alabama Christian Advocate, 16 Sep. (391)

- Forests of Alabama. Geol. Surv. Alabama Monogr. 10. 230 pp.
- Prairie vegetation of Alabama. [Abstract.] J. Alabama Acad. Sci. 15:30. (392)
- Hemlock in the Tennessee Valley of Alabama. Castanea 8:115-123. (393)

## 1944

- Report of the statistician: Geographical distribution of members of the Academy. J. Alabama Acad. Sci. 16:14. (394)
- Women per family as an index of culture. [Abstract.] J. Alabama Acad. Sci. 16:53. (395)
- Leaners and standers. Birmingham [AL] Post, 26 Oct. (396)
- Preliminary report on the weeds of Alabama. Geol. Surv. Alabama Bull. 53. 275 pp.
- Notes on *Plantago*, with special reference to *P. cordata*. Castanea 9:121-130. (397)

## 1945

- Is poverty demoralizing? Birmingham [AL] Age-Herald, 15 Feb. (398)
- [Should we try to] Re-educate the Germans? Birmingham [AL] News, 1 Apr. (399a, b & c)
- Erythronium albidum* in Alabama, and some of its relatives. Castanea 10:1-7. (400)
- Plantago cordata*: A supplementary note. Castanea 10:54. (401)
- What is democracy? Montgomery [AL] Advertiser, 30 Jun. (402a-d)
- Some economic fallacies [concerning the South.] Montgomery [AL] Advertiser, 2 Sep. (403)
- Some indexes of self-reliance. J. Alabama Acad. Sci. 17:10-12. (404)
- Some cancer correlations. [Abstract.] J. Alabama Acad. Sci. 17:24-25. (405)
- Urban and rural health. Birmingham [AL] News, 6 Nov. (406)
- Some 19th century recollections of New York and its botanical activities. Torrey 45:97-103. (407)

## 1946

- Post-war morals. Birmingham [AL] Age-Herald, 20 May. (408)
- Some automobile tag history. New York Times Sunday Mag., 23 Jun. (409)
- Preliminary list of endemic flowering plants of Georgia. [Abstract.] J. Tennessee Acad. Sci. 21:225. (410)
- Today's pressing problem: Selfishness. Alabama Baptist, 17 Oct. (411)

- Some recent statistics of women and children in Alabama.  
 J. Alabama Acad. Sci. 18:8-17. (415)  
 Significance of home ownership in Alabama and elsewhere. J. Alabama Acad. Sci. 18:18-20. (416)  
 Preliminary list of endemic flowering plants of Alabama.  
 J. Alabama Acad. Sci. 18:70. (417a & b)

## 1947

- Georgia's chief lack is home owners. [What is wrong with Georgia?] Birmingham [AL] Post, 1 Feb. (412)  
 Botanizing in Worcester County in the 90's. Nature Outlook 5(2): 14-15, 17. (413)  
 One way to get money for schools. Birmingham [AL] News, 4 Mar. (414)  
 A good word for Mississippi. Tuscaloosa [AL] News, 19 Jun. (418)  
 Alabama race ratings. [Some statistical ratings for Alabama.] [Montgomery] Alabama Journal, 8 Jul. (419)  
 Crime in Atlanta, Georgia [with supplementary note.] Newsweek, 15 Sep. (420)  
 Preliminary list of Southern Appalachian endemics. Castanea 12: 100-112. (421)  
 Paternalism versus freedom. Montgomery [AL] Advertiser, 8 Dec. (422)  
 To Moundville by time-machine. Unpubl. MS, William Stanley Hoole Special Collections, University of Alabama Library. 61 pp.

## 1948

- More about compulsory military training. [Birmingham] Alabama Christian Advocate, 15 Jan. (423)  
 Propaganda versus history. Birmingham [AL] News, 11 Mar. (424)  
 Nineteenth and twentieth century abolitionists. [Montgomery] Alabama Journal, 17 May. (425)  
 Economic classification of Alabama's native trees. [Abstract.] J. Alabama Acad. Sci. 19:39. (426)  
 Cultural divisions of the South. [Abstract.] J. Alabama Acad. Sci. 19:42-43. (427)  
 Some principles of heredity deduced from unofficial statistics. [Abstract.] J. Alabama Acad. Sci. 19:44-45. (428)  
 Report of the statistician: Some 1940 education statistics for the U. S. J. Alabama Acad. of Sci. 19:60-62. (429)  
 Needless destruction [of hemlocks]. Birmingham [AL] News, 26 Aug. (430)  
 More about Southern Appalachian endemics. Castanea 13:124-127. (431)  
 Development of genius. Birmingham [AL] News & Age-Herald, 5 Dec. (432)  
 [Review of S. O. Landry's The cult of equality: A study of the race problem; and C. W. Collins' Whither solid South?] Georgia Hist. Quart. 32:325-327. (R38)  
 Charles Mohr. Geol. Surv. Alabama Bull. 60:31-33.

## 1949

- Farmers raise cotton in Illinois. [The Illinois cotton belt.] Charleston [SC] News & Courier, 6 Feb. (433)  
 Some new prohibition arguments [and supplementary note]. Tuscaloosa [AL] News, 15 Feb. (434)  
 A fifth species of *Erythronium* in Alabama. Castanea 14:49-52. (435)  
 A preliminary list of the endemic flowering plants of Florida. Quart. J. Florida Acad. Sci. 11:25-35, 39-57; 12:1-19 [publ. 1950]. (436a & b)  
 Federal aid to education checkup may save a life. [Federal aid for education a menace to the South.] Charleston [SC] News & Courier, 3 Apr. (437)  
 Negro welfare in Chicago. [Negroes in Chicago: Some comparisons with Charleston.] Charleston [SC] News & Courier, 3 Apr. (438)  
 [Some suggested] Qualifications for voting. Charleston [SC] News & Courier, 26 Jun. (439)  
 What is a communist? Birmingham [AL] News, 28 Jun. (440)  
 Why is a communist? Birmingham [AL] News, 3 Aug. (441)  
 Some botanical curiosities. [Abstract.] J. Tennessee Acad. Sci. 24:168-169. (442)  
 [What is vandalism?] Birmingham [AL] Post, 19 Oct. (443)  
 Movement to end separate Negro churches likened to communistic doctrine. [A segregation problem for the churches.] Charleston [SC] News & Courier, 4 Dec. (444)

## 1950

- Christmas fireworks. Birmingham [AL] News & Age-Herald, 1 Jan. (445)  
 Our sidewalk problem. Tuscaloosa [AL] News, 10 Feb. (446)  
 Speed of progress. Birmingham [AL] News & Post-Herald, 26 Mar. (447)  
 A statistical summary of the flora of Texas. Bull. Torrey Bot. Club 77:192-203. (448)  
 Algae on animals: A bibliographical note. Ecology 31:303-304. (449)  
 Alabama's standing timber, by regions. [Abstract.] J. Alabama Acad. Sci. 20:74-75. (450)  
 Ante-bellum houses in Alabama. [Abstract.] J. Alabama Acad. Sci. 20:75. (451)  
 Communists in the South [and elsewhere]. Birmingham [AL] News, 15 Dec; also published in Charleston [SC] News & Courier, 15 Dec. (452)

## 1951

- Death of Wolfgang Wolf. Castanea 16:23-24. [453]  
 Crime and the public. [Crime trends in the U. S.] [Washington, DC] Pathfinder, 13 Jun. (454)

- South Carolina segregation and such-like. [Some difficulties in the way of school equalization.] Montgomery [AL] Advertiser, 11 Jul. (455)
- Some little known factors in sex ratios. [Abstract.] J. Tennessee Acad. Sci. 26:188. (456)
- Incomes in Alabama. Birmingham [AL] News, 5 Sep. (457)
- Urbanites unfit? [Washington, DC] Pathfinder, 31 Oct. (458)
- Some statistics of grandchildren. J. Alabama Acad. Sci. 21:34. (459)

## 1952

- Additions to the known vascular flora of Alabama since 1901. [Abstract.] J. Alabama Acad. Sci. 21:56. (460)
- A misleading description of an Alabama county. [Abstract.] J. Alabama Acad. Sci. 21:108. (461)
- Statistical distribution of some human traits. [Abstract.] J. Alabama Acad. Sci. 21:114. (462)
- Hemlock in Alabama: A supplementary note. Ecology 33:128-129. (463)
- Censorship of textbooks: What should and should not be taught in schools? Charleston [SC] News & Courier, 5 Jul. (464)
- An undescribed *Erythronium* in Middle Georgia. [Abstract.] J. Tennessee Acad. Sci. 27:201. (465)

## 1953

- Do plants use judgment? Bull. Garden Club Amer. 41:20-23. (466)
- Decline and fall of the tombstone. [Communitic and vandalistic influences in cemeteries.] Montgomery [AL] Advertiser, 12 Feb. (467)
- [Review of R. P.] Brook's Georgia studies. Georgia Hist. Quart. 37:83-84. (R39)
- How ty ty got its name. [Origin of the name ty ty.] Albany [GA] Herald, 23 May; also published in Savannah [GA] Morning News, 26 May. (468)
- [Some needed reforms in] Voter qualifications. Mobile [AL] Register, 29 May. (469)
- Inequality among people. [Inequality in men and dogs.] Charleston [SC] News & Courier, 13 Jun. (470)
- Statistical distribution of some human traits. J. Alabama Acad. Sci. 23:44-49. (471)
- Some little-known race differences, with special references to Alabama. J. Alabama Acad. Sci. 23:49-52. (472, 472+)
- Some statistics of incomes in the United States. J. Alabama Acad. Sci. 23:53-55. (473)
- Do plants think? [Abstract.] J. Alabama Acad. Sci. 23/24:80. (474)
- Some suggestions to persons presenting papers at meetings of the Alabama Academy of Science. J. Alabama Acad. Sci. 23/24: 90. (475)

- Common names of plants. J. Alabama Acad. Sci. 23/24:131-134. (476)
- Socialistic and communistic economic systems. J. Alabama Acad. Sci. 23/24:135-138. (477)
- [Two letters about religion versus soil conservation:] Opposes soil stewardship. Farm & Ranch, Jul. Rural churches and "soil stewardship." Birmingham [AL] News, 9 Jul. (478)
- Another communistic menace [as applied to sex]. Birmingham [AL] News, 2 Aug. (479)
- Two unpublished Gattinger letters. J. Tennessee Acad. Sci. 28: 236-239. (480)
- [Recreation in the Tennessee Valley.] Saturday Evening Post, 17 Oct. (481)
- "Semi-communism" found in the nation's churches. Birmingham [AL] News, 7 Dec. (482a & b)
- Some recent trends in vital statistics, national and local. J. Alabama Acad. Sci. 25:71-76. (483)

## 1954

- Economic changes of half a century in the coastal plain of Georgia. Memorandum Folio, Southeastern Div. Assn. Amer. Geogr., pp. 85-87. (484)
- [The] Russian menace not new. Tuscaloosa [AL] News, 18 Apr. (485)
- For responsible voters. [Should 18-year-olds vote?] Charleston [SC] News & Courier, 23 Apr. (486)
- South gains in education. ["Low-rating" the South again.] Birmingham [AL] Post-Herald, 28 Apr. (487)
- [Another] Communist triumph. Charleston [SC] News & Courier, 5 Aug. (488)
- Another Gattinger letter. J. Tennessee Acad. Sci. 29:238-239. (489)
- Would limit franchise. [Corrupt public officials and how to get rid of them.] Anniston [AL] Star, 22 Aug. (490)

## 1955

- Why racial unity? Montgomery [AL] Advertiser, 25 Jan. (491)
- Unsound case. [Some reasons for segregation and supplementary note.] [Major expansion of a letter published in the Birmingham newspaper "Alabama," 15 Apr 1948.] (492)
- Analysis of the 1950 population of Alabama. J. Alabama Acad. Sci. 26:65-73. (493)
- Incomes in Jamaica. Tuscaloosa [AL] News, 12 Jun. (494)
- Correlations between education and income. Tuscaloosa [AL] News, 17 Jul. (495)
- Some misinterpretations of teacher income statistics. Birmingham [AL] News, 15 Aug. (496)
- Freedom or security—not both. Farm & Ranch, Sep. (497)

- Racial contrasts in the national capital. Charleston [SC] News & Courier, 28 Aug. (498)
- There'd be less delinquency if parents remained at home. [More about delinquency, etc.] Birmingham [AL] News, 12 Oct. (499)
- [A race problem in the Antipodes.] Charleston [SC] News & Courier, 27 Dec. (500)

## 1956

- Some interesting crime statistics. [Montgomery] Alabama Journal, 3 Feb. (501)
- Some menaces to the study of geology. J. Alabama Acad. Sci. 27: 15-20. (502)
- [The Kennamers:] A model clan in the southern hill country. J. Alabama Acad. Sci. 27:67-76. (503a & b)
- Some interesting statistics of fences. Memorandum Folio, Southeastern Div. Assn. Amer. Geogr. 7:66-68. (504)
- Russia v[ersu]s [the] U. S. a century [and a quarter] ago. Tuscaloosa [AL] News, 30 Sep. (505)
- Demographic notes on Wilkinsburg, Pennsylvania. [Expansion of a letter ("The Wilkinsburg Situation") published in Wilkinsburg Gazette, 4 Mar 1949.] (506)
- Second-class citizens? Sylacauga [AL] News, 20 Dec. (507)
- Some ovals and related curves. J. Alabama Acad. Sci. 28:107-116. (508)
- What is the Lafayette formation? [Abstract.] J. Alabama Acad. Sci. 28:126. (509)
- Communitistic influences in education and science. [Abstract.] J. Alabama Acad. Sci. 28:135. (510)

## 1957

- Lowering of ground water in the coastal plain of Georgia. Memorandum Folio, Southeastern Div. Assn. Amer. Geogr. 8:33-34. (511)
- Race problems in Connecticut. Montgomery [AL] Advertiser, 20 Apr. (512)
- History repeats [in Philadelphia]. [New York, NY] Wall Street Journal, 25 Apr. (513)
- Population of Whitfield, Georgia, in 1930. [Reprint of article ("Research Worker Analyzes U. S. Census Bureau Statistics for Whitfield County") first published in Dalton (GA) News, 25 Jun 1931 (250).] (514)
- Population of Hart County, Georgia, 1930-1950. [Reprint and update of article first published in Hartwell (GA) Sun, 25 Sep 1931 (261).] (515)
- Population of Georgia in 1930, with a supplementary note giving some later figures. [Reprint and update of article first published in Atlanta (GA) Constitution, 17 Aug 1930 (240+).] (516)
- Sin figures in news column are challenged. [Some misleading ratings for the United States.] Birmingham [AL] News, 5 Sep. (517)

- Why dismember Macon County? Montgomery [AL] Journal & Advertiser, 15 Sep. (518)
- Race mixing in the North. Montgomery [AL] Advertiser, 12 Nov. (519)
- Some more curve-drawing instruments. J. Alabama Acad. Sci. 29:61-64. (520)
- Some ethnological problems in Canada, compared with those of Alabama. [Abstract.] J. Alabama Acad. Sci. 29:94. (521)

## 1958

- A contribution to the history of Mendelism. [Abstract.] Assoc. Southeastern Biol. Bull. 5:8. (522)
- Antebellum houses in Georgia. S.n., s.p. (523)
- Some interesting religious statistics. [Birmingham, AL] Methodist Christian Advocate, 16 Sep. (524)
- Numbers make a difference. Tuscaloosa [AL] News, 15 Oct. (525)
- What is a citizen? Montgomery [AL] Advertiser, 31 Oct. (526)
- "Civil rights" [in the North 125 years ago]. Mobile [AL] Press-Register, 28 Dec. (527)
- Winter annuals. [Abstract.] J. Alabama Acad. Sci. 30:6-7. (528)
- Corrections for two mathematical papers. J. Alabama Acad. Sci. 30:18-19. (529)

## 1959

- Income statistics are misleading. [Some misleading income statistics.] Tuscaloosa [AL] News, 8 Mar. (530)
- The "shittimwood" fallacy. Huntsville [AL] Times, 5 Apr. (531)
- Public schools and past history. [School problems in Virginia and elsewhere.] Birmingham [AL] News, 12 Jun. (532)
- Recent trends in age at marriage, with special reference to college students. J. Alabama Acad. Sci. 30:33-37. (533)
- Population of Alaska, to 1950. [Abstract.] Memorandum Folio, Southeastern Div. Assn. Amer. Geogr. 10:50. (534)

## 1960

- Program for vote change suggested. [Qualifications for voting.] Birmingham [AL] Post-Herald, 22 Mar. (535)
- Heliotropism in *Sida rhombifolia*. J. Alabama Acad. Sci. 31:179-181. (536)
- Some unusual lemniscates. J. Alabama Acad. Sci. 31:219-227. (537)
- Typifying species. [Abstract.] Assoc. Southeastern Biol. Bull. 7:29. (538)
- The cold war against the South. South [Birmingham, AL], 2 May. (539)



- Figures used to smear South. Birmingham [AL] Post-Herald, 3 May. (540)
- Some statistical indices of culture. J. Alabama Acad. Sci. 31: 273-284. (541)
- Racial contrasts in income. Alabama Lawyer 21:257-268. (542)
- Slipping back. [The American way of life; slipping back.] Mobile [AL] Register, 28 Jul. (543)
- Different picture. [Misleading statistics of tuberculosis.] Mobile [AL] Register, 9 Aug. (544)
- Some iron curtains in Europe and America. Memorandum Folio, Southeastern Div. Assn. Amer. Geogr. 11:69-73. (545)
- Living in the South ranked nation's best. [What is the South?] Charleston [SC] News & Courier, 22 Nov. (546)
- Did Bishop Pike ignore desires? [Segregated churches.] Birmingham [AL] News, 10 Dec. (547)

## 1961

- Some Alabama population statistics [for 1960]. Montgomery [AL] Advertiser-Journal, 19 Mar. (548)
- Income ratios tell a different story. [Georgia's supposed income differential.] Atlanta [GA] Constitution, 29 May. (549)
- A contribution to the history of malaria. J. Alabama Acad. Sci. 31:459-464. (550)
- [U. S. family incomes in 1960.] Birmingham [AL] Post-Herald, 21 Jun. (551)
- Segregation of bathers—and smokers. Greensboro [AL] Watchman, 10 Aug. (552)
- Why Northerners transport students. ["Scrambling" school children in the North.] Birmingham [AL] News, 1 Nov. (553)
- Some more curves derived from Watt's linkage. J. Alabama Acad. Sci. 32:539-543. (554)

## 1962

- Family factor. [Some new family statistics.] Mobile [AL] Register, 24 Jan. (555)
- Housing in New York. Charleston [SC] News & Courier, 23 Feb. (556)
- Earlier trip for special primrose made here by noted Dutch botanist. [Bartram's giant evening primrose.] Mobile [AL] Press-Register, 16 Sep. (557)
- Some recollections [of the locomotive "General"]. Tuscaloosa [AL] News, 9 Nov. (558)
- Historical notes on the relation of fires to forests. Proc. Annual Tall Timbers Fire Ecol. Conf. 1:11-29. [559]
- Notes on conchoids, with special reference to those of the ellipse. J. Alabama Acad. Sci. 33:41-44. (565)
- Compound trees. J. Alabama Acad. Sci. 33:101-109. (569)
- Tree cancers. J. Alabama Acad. Sci. 33:110-114. (570)

## 1963

- Supplementary note on the history of malaria. J. Alabama Acad. Sci. 32:255-256. (560)
- Some unanswered questions. Charleston [SC] News & Courier, 9 May; also published in Shreveport [LA] Journal, 16 May. (561)
- Negro churches. [Church integration impractical.] Montgomery [AL] Advertiser, 23 Jul. (562)
- Bible-school issue is really very old. [The Bible-reading question not new.] Birmingham [AL] News, 23 Aug. (563)
- Mississippi's assets. Birmingham [AL] News, 3 Oct. (564)
- Says justice does not imply equality. [Justice and equality.] Shreveport [LA] Journal, 29 Oct; also published in Birmingham [AL] News, 30 Oct. (566)
- [Conecuh County's] Evergreen industry dates back to '88. Birmingham [AL] News, 13 Nov. (568)

## 1965

- A botanical bonanza in the Black Belt. J. Alabama Acad. Sci. 36:67-73. (571)

## 1967

- Studying the Georgia flora and some red-letter days in the life of a botanist. Castanea 32:1-17. [572]

## References Cited

- Anonymous. 1907. In memoriam: William Harper, 1843-1907. Privately published. 13 pp.
- Core, E. L. 1970. The botanical exploration of the southern Appalachians. Pages 1-65 in P. C. Holt, ed. The distributional history of the biota of the southern Appalachians. VPI Res. Div. Monogr. 2, Blacksburg, VA.
- Ewan, J. 1968. Roland McMillan Harper (1878-1966). Bull. Torrey Bot. Club 95:390-393.
- Harper, R. M. 1914. A superficial study of the pine-barren vegetation of Mississippi. Bull. Torrey Bot. Club 41:551-567.
- Harper, R. M. 1916. A neglected source of geographical information. J. Geogr. 14:392-394.
- Harper, R. M. 1938. Corn bread, appendicitis, and the birth rate. Birmingham [AL] Post, 20 Sep.
- Harper, R. M. 1939. Significance of bachelors and spinsters. [Abstract.] J. Alabama Acad. Sci. 11:43-44.
- Harper, R. M. 1953. Decline and fall of the tombstone. Montgomery [AL] Advertiser, 12 Feb.
- Harper, R. M. 1954a. Autobiographical notes with special reference to botany; written mostly from memory by Roland M. Harper, December 1954. Unpubl. MS, William Stanley Hoole Special Collections, University of Alabama.
- Harper, R. M. 1954b. Communist triumph. Charleston [SC] News & Courier, 5 Aug.
- Harper, R. M. 1967. Studying the Georgia flora and some red-letter days in the life of a botanist. Castanea 32:1-17.

## MUSEUM BULLETIN SERIES (1975 -)

1. Systematics of the Percid Fishes of the Subgenus *Ammocrypta*, Genus *Ammocrypta*, with Descriptions of Two New Species. James D. Williams. 56 pp., illus., June, 1975. \$5.00
2. Endangered and Threatened Plants and Animals of Alabama. Herbert Boschung, Editor. 93 pp., illus., October, 1976. \$7.50
3. Containing: A New Species of *Semotilus* (Pisces: Cyprinidae) from the Carolinas. Franklin F. Snelson, Jr. and Royal D. Suttkus. *Etheostoma neopteron*, a New Percid Fish from the Tennessee River System in Alabama and Tennessee. W. Mike Howell and Guido Dingerkus. Taxonomy, Ecology and Phylogeny of the Subgenus *Depressicambarus*, with the Description of a New Species from Florida and Redescriptions of *Cambarus graysoni*, *Cambarus latimanus*, and *Cambarus striatus* (Decapoda: Cambaridae). Raymond William Bouchard. 60 pp., illus., February, 1978. \$5.00
4. Systematics of the Percid Fishes of the Subgenus *Microperca*, Genus *Etheostoma*. Brooks M. Burr. 53 pp., illus., July 1978. \$5.00
5. Containing: *Notropis candidus*, a New Cyprinid Fish from the Mobile Bay Basin, and a Review of the Nomenclatural History of *Notropis shumardi* (Girard). Royal D. Suttkus. *Notropis stanauli*, a New Madtom Catfish (Ictaluridae) from the Clinch and Duck Rivers, Tennessee. David A. Etnier and Robert E. Jenkins. 23 pp., illus., May, 1980. \$5.00
6. Containing: A New Species of Cyprinodontid Fish, Genus *Fundulus* (*Zygonectes*), from Lake Pontchartrain Tributaries in Louisiana and Mississippi. Royal D. Suttkus and Robert C. Cashner. Karyotypes in Populations of the Cyprinodontid Fishes of the *Fundulus notatus* species-complex: A Geographic Analysis. W. Mike Howell and Ann Black. An Isozymic Analysis of Several Southeastern Populations of the Cyprinodontid Fishes of the *Fundulus notatus* Species-Complex. Fred Tatum, Ronald Lindahl and Herbert Boschung. 35 pp., illus., April, 1981. \$5.00
7. Plant Resources, Archaeological Plant Remains, and Prehistoric Plant-Use Patterns in the Central Tombigbee River Valley. Gloria May Caddell. 39 pp., February, 1982. \$5.00
8. Containing: Description, Biology and Distribution of the Spotfin Chub, *Hybopsis monacha*, a Threatened Cyprinid Fish of the Tennessee River Drainage. Robert E. Jenkins and Noel M. Burkhead. Life History of the Banded Pygmy Sunfish, *Elassoma zonatum* Jordan (Pisces: Centrarchidae) in Western Kentucky. Stephen J. Walsh and Brooks M. Burr. 52 pp., illus., August, 1984. \$6.00
9. Systematics of *Notropis cahabae*, a New Cyprinid Fish Endemic to the Cahaba River of the Mobile Basin. Richard L. Mayden and Bernard R. Kuhajda. 16 pp., illus., November, 1989. \$3.50
10. Containing: *Notropis rafinesquei*, a New Cyprinid Fish from the Yazoo River System in Mississippi. Royal D. Suttkus. Reproductive Behavior of *Exoglossum* species. Eugene G. Maurakis, William S. Woolcot, and Mark H. Sabaj. *Scaphirhynchus suttkusi*, a New Sturgeon from the Mobile Basin of Alabama and Mississippi. James D. Williams and Glenn H. Clemmer. 31 pp., illus., June 1991. \$5.00
11. Containing: A New Species of *Hydropsyche* (Trichoptera: Hydropsychidae) from Alabama, with Additional State Records for the Curvipalpia. Paul K. Lago and Steven C. Harris. New Caddisflies (Trichoptera) from the Little River Drainage in Northeastern Alabama. Kenneth Frazer and Steven C. Harris. New Caddisflies, (Trichoptera) from Alabama and Florida. Steven C. Harris. Survey of the Trichoptera in the Little River Drainage of Northeastern Alabama. Kenneth S. Frazer, Steven C. Harris and G. Milton Ward. 22 pp., illus., September, 1991. \$4.00
12. Variation of the Spotted Sunfish, *Lepomis punctatus* Complex (Centrarchidae): Meristics, Morphometrics, Pigmentation and Species Limits. Melvin T. Warren Jr. 47 pp., illus. May 1992. \$6.00

13. Containing: Effects of Impoundments on Freshwater Mussels (Mollusca: Bivalvia: Unionidae) in the Main Channel of the Black Warrior and Tombigbee Rivers in Western Alabama. James D. Williams, Samuel L. H. Fuller and Randall Grace. *Etheostoma chermocki*, a New Species of Darter (Teleostei: Percidae) from the Black Warrior River Drainage of Alabama. Herbert T. Boschung, Richard L. Mayden, and Joseph R. Tomelleri. 21pp., illus. September 1992. \$5.00
14. Catalog of Freshwater and Marine Fishes of Alabama. Herbert T. Boschung. 268 pp., December, 1992. \$12.00
15. Containing: Archaeological Survey and Excavations in the Coosa River Valley, Alabama. Vernon James Knight, Editor. Including: Archaeological Research in the Middle Coosa Valley. Vernon James Knight. Archaeological Research in the Logan Martin Basin. L. Ross Morrell. Lamar in the Middle Coosa River Drainage: The Ogletree Island Site. Richard Walling. The Milner Site: A Mid-Seventeenth Century Site Near Gadsden, Alabama. Marvin T. Smith, Vernon J. Knight, Julie B. Smith, and Kenneth R. Turner. Seventeenth Century Aboriginal Settlement on the Coosa River. Marvin T. Smith. 87 pp., illus., January, 1993. \$10.00
16. Containing: *Elassoma alabamae*, a New Species of Pygmy Sunfish Endemic to the Tennessee River Drainage of Alabama (Teleostei: Elassomatidae). Richard L. Mayden. A New Species of *Percina* (*Odontopholis*) from Kentucky and Tennessee with Comparisons to *Percina cymatotaenia* (Teleostei: Percidae). Brooks M. Burr and Lawrence M. Page. Systematics of the *Etheostoma jordani* Species Group (Teleostei: Percidae), with Descriptions of Three New Species. Robert M. Wood and Richard L. Mayden. 44 pp., illus., June, 1993. \$10.00

### SPECIAL PUBLICATIONS

1. Moundville, An Introduction to the Archaeology of a Mississippi Chiefdom, 2nd Edition. John Walthall. 47 pp., illus., March, 1994. \$3.50
2. Ten Thousand Years of Alabama History. A Pictorial Resume. W. Phillip Krebs. 130 pp., illus., January, 1986. \$10.00
3. The Mounds Awaken: Mound State Monument and the Civilian Conservation Corps. Joy Baklanoff and Arthur Howington. 36 pp., illus. October, 1989. \$3.00

## MUSEUM PAPERS (1910-1960, TERMINATED)

1. Smith Hall, The New Museum and Home of the Geological Survey. E.A. Smith. 7 pp., 1 plate.	Out of Print
2. The Museum as an Educator. Herbert H. Smith. 25 pp., 8 plates, 1912.	Out of Print
3. Directions for Collecting Land Shells. Herbert H. Smith. 12 pp., 1912.	Out of Print
4. Annotated List of the Avery Bird Collection. Ernest G. Holt. 142 pp., 1 plate, 1921.	\$3.00
5. Preliminary Catalogue of Alabama Amphibians and Reptiles. H.P. Loding. 59 pp., 1922.	Out of Print
6. The Anculosae of the Alabama River Drainage. Calvin Goodrich. 57 pp., 3 plates, 1922	Out of Print
7. The Genus <i>Gyrotoma</i> . Calvin Goodrich. 32 pp., 2 plates, 1924.	Out of Print
8. The Terrestrial Shell-Bearing Mollusca of Alabama. Bryant Walker. 32 pp., illus., 1928.	Out of Print
9. Footprints from the Coal Measures of Alabama. T.H. Aldrich, Sr. and Walter B. Jones. 64 pp., illus., 1930.	\$3.00
10. Coniobases of the Vicinity of Muscle Shoals. Calvin Goodrich. 25 pp., 1930.	Out of Print
11. Alabama Reptiles. William L. Haltom. 145 pp., 39 plates, 57 figs., 1931.	Out of Print
12. Description of a Few Alabama Eocene Species and Remarks on Varieties. T.H. Aldrich, Sr. 21 pp., 6 plates, 1931.	\$3.00
13. Moundville Culture and Burial Museum. Walter B. Jones and D.L. DeJarnette. 8 pp., 22 illus., 1936.	Out of Print
14. The Argiopidae or Orb-Weaving Spiders of Alabama. Allan F. Archer. 77 pp., 5 plates, 1940.	\$3.00
15. Anthropological Studies at Moundville. Part I. Indian Skeletons from the Museum Burials at Moundville. Part II. Possible Evidence of Scalping at Moundville. C.E. Snow. 57 pp., illus. 1940.	\$3.00
16. Condyllo-Diaphysial Angles of Indian Humeri from North Alabama. C.E. Snow. 38 pp., illus., 1940.	\$3.00
17. The Bessemer Site (Excavation of Three Mounds and Surrounding Village Areas near Bessemer, Alabama). D.L. DeJarnette and S.B. Wimberly. 122 pp., illus., 1941.	\$3.00
18. Supplement of the Argiopidae of Alabama. Allan F. Archer. 47 pp., 4 plates, 1941.	\$3.00
19. McQuorquodale Mound. A Manifestation of the Hopewellian Phase in South Alabama. S.B. Wimberly and H.A. Tourtelot. 42 pp., illus., (1941) 1943.	\$3.00
20. Mound State Monument. 19 pp., illus., 1941. Out of Print 21. Two Prehistoric Indian Dwarf Skeletons from Moundville. C.E. Snow. 90 pp., 2 plates, 1946.	\$3.00
22. The Theridiidae or Comb-Footed Spiders from Moundville. Allan F. Archer. 67 pp., 2 plates, 1946.	\$3.00
23. The Flint River Site, Ma°48. William S. Webb and D.L. DeJarnette. 44 pp., illus., 1948.	Out of Print
24. The Whitesburg Bridge Site, Ma°10. William S. Webb and D.L. DeJarnette. 44 pp., illus., 1948.	Out of Print
25. The Perry Site, LU°25. William S. Webb and D.L. DeJarnette. 69 pp., illus., 1948.	\$3.00
26. Little Bear Creek Site, CT°8. William S. Webb and D.L. DeJarnette. 64 pp., illus., 1948.	Out of Print
27. New Anophthalmid Beetles (Fam. Carabidae) from the Appalachian Region. J. Manson Valentine. 19 pp., 2 plates, 1948.	\$3.00
28. Land Snails of the Genus <i>Stenotrema</i> in the Alabama Region. Allan F. Archer. 85 pp., 10 plates, 1948.	\$3.00
29. Moundville: An Historic Document. Carl E. Guthe. 14 pp., 1950.	Out of Print
30. A Study of the Theridiid and Mimetid Spiders with Descriptions of New Genera and Species. Allan F. Archer. 44 pp., 4 plates, 1950.	\$3.00
31. Carvernicolous Pselaphid Beetles of Alabama and Tennessee, with Observations on the Taxonomy of the Family. Orlando Park. 107 pp., illus., 1951.	\$3.00
32. Guntersville Basin Pottery. Marion D. Hemlich. 69 pp., illus. 1952.	\$3.00
33. A Key to the Amphibians and Reptiles of Alabama. Ralph L. Chermock. 88 pp., illus., 1952.	Out of Print
34. New Genera of Anophthalmid Beetles from Cumberland Caves (Carabidae, Trechini). J. Manson Valentine. 41 pp., 5 plates, 1952.	\$3.00
35. New Genera and Species of Cavernicolous Diplopods from Alabama. Richard L. Hoffman. 13 pp., illus., 1956.	\$3.00
36. Archaeological Investigations in Mobile County and Clarke County, Southern Alabama. Steve B. Wimberly. 262 pp., 7 plates, 1960.	\$5.00

## REPORTS OF INVESTIGATIONS

Archaeological Reports, Museum Division of Archaeology  
(Office of Archaeological Research)

### In Print:

11. The Gainesville Lake Area Excavations. Archaeological Investigations in the Gainesville Lake Area of the Tennessee-Tombigbee Waterway, Volume 1. Ned J. Jenkins and H. Blaine Ensor. 171 pp., 116 figs., 18 tables, 1981. \$12.00
13. Gainesville Lake Area Lithics: Chronology, Technology, and Use. Archaeological Investigations in the Gainesville Lake Area of the Tennessee-Tombigbee Waterway, Volume 3. H. Blaine Ensor. 316 pp., 61 figs., 71 tables, 1981. \$15.00
14. Biocultural Studies in the Gainesville Lake Area. Archaeological Investigations in the Gainesville Lake Area of the Tennessee-Tombigbee Waterway, Volume 4. Gloria M. Caddell, Anne Woodrick, and Mary C. Hill. 340 pp., 20 figs., 83 tables, 1981. \$15.00
17. Phase II Identification and Evaluation of Submerged Cultural Resources in the Tombigbee River Multi-Resource District, Alabama and Mississippi. Larry Murphy and Allen R. Saltus. 388 pp., 165 figs., 9 tables, 20 plates, 1981. \$20.00
19. Archaeological Investigations at Site 22It581, Itawamba County, Mississippi. Judith A. Bense. 86 pp., 5 figs., 7 tables, 13 plates, 1983. \$5.00
23. Archaeology of the Gainesville Lake Area: Synthesis, Archaeological Investigations in the Gainesville Lake Area of the Tennessee-Tombigbee Waterway, Volume 5. Ned J. Jenkins. 273 pp., 29 figs., 15 tables, 1982. \$15.00
36. The F.L. Brinkley Midden (22Ts729): Archaeological Investigations in the Yellow Creek Watershed, Tishomingo County, Mississippi. Jeffrey L. Otinger, Charles M. Hoffman, and Robert H. Lafferty, III. 245 pp., 74 figs., 84 tables, 1982. \$15.00
37. The Archaeology of the Emmett O'Neal Site (22Ts954) in the Bay Springs Lake Segment of the Tennessee-Tombigbee Waterway, Tishomingo County, Mississippi. Lawrence S. Alexander. 268 pp., 21 figs., 52 tables, 1983. \$15.00
42. Walter F. George Lake: Archaeological Survey of Fee Owned Lands, Alabama and Georgia. Vernon J. Knight, Jr. and Tim S. Mistovich. 271 pp., 9 figs., 11 tables, 1984. \$12.00
45. Tukabatchee: Archaeological Investigations at an Historic Creek Town, Elmore County, Alabama, 1984. Vernon J. Knight, Jr. 255 pp., 25 figs., 64 tables, 47 plates, 1985. \$15.00
49. Excavation at Four Sites on Walter F. George Lake, Alabama and Georgia. Tim S. Mistovich and Vernon J. Knight, Jr. 179 pp., 29 figs., 46 tables, 46 plates, 1986. \$10.00
50. Archaeological Investigations at Shell Bluff and White Springs, Two Late Woodland Sites in the Tombigbee River Multi-Resource District. Eugene M. Futato. 266 pp., 26 figs., 62 tables, 32 plates, 1987. \$15.00
51. Excavations at Sites 1Tu265 and 1Tu424, Oliver Lock and Dam, Tuscaloosa County, Alabama. Tim S. Mistovich. 106 pp., 26 figs., 16 tables, 26 plates, 1986. \$8.00
52. Colonial Archaeology of San Juan de Puerto Rico: Excavations at the Casa Rosa Scarp Wall, San Juan National Historic Site, Puerto Rico. Carlos Solis. 200 pp., 20 figs., 40 tables, 35 plates, 1988. \$20.00
54. The Mill Creek Site, 1Tu265, Black Warrior River, Alabama. Tim S. Mistovich. 225 pp., 51 figs., 49 tables, 35 plates, 1987. \$15.00
55. Archaeological Survey of the Town Creek Watershed, Mississippi. Tim S. Mistovich. 128 pp., 2 figs., 5 tables, 1987. \$3.00
56. Excavation of the Truncated Mound at the Walling Site: Middle Woodland Culture and Copena in the Tennessee Valley. Vernon J. Knight, Jr. 106 pp., 18 figs., 43 tables, 43 plates, 1990. \$15.00
57. Cultural Resources Investigations in the Nickajack Reservoir Area, Marion County, Tennessee. Boyce N. Driskell and Tim S. Mistovich. 1990. \$5.00
58. Elko Switch Cemetery: An Archaeological Perspective. Michael G. Shogren, Kenneth R. Turner, and Jody C. Perroni. 314 pp., 34 figs., 16 tables, 28 plates, 1989. \$20.00
59. An Archaeological Overview of the Tombigbee River Basin, Alabama and Mississippi. Eugene M. Futato. 455 pp., 8 figs., 78 tables, 1989. \$20.00
60. Archaeological Data Recovery at the Track Site, 38BU927, MarineCorps Air Station, Beaufort, South Carolina. Tim S. Mistovich and Catherine E. Clinton. 180 pp., 31 figs., 28 tables, 1991. \$12.50
61. Roupes Valley Ironworks, an Archaeological Perspective: Excavations at 1Tu604, Tannehill Furnace Compound, Tuscaloosa County, Alabama. Betsy Jones and Jeffery M. Meyer. 140 pp., 46 figs., 5 tables, 1991. \$7.50
62. Archaeological Reconnaissance of Selected Areas of the Skyline Wildlife Management Area, Jackson County, Alabama. Elizabeth A. Ryba. 69 pp., 21 figs., 7 tables, 1992. \$5.00
63. An Intensive Cultural Resource Management Survey, Fort Jackson Military Reservation, Richland County, South Carolina. Michael G. Shogren. 167 pp., 51 figs., 4 tables, 1992. \$12.50
64. History and Archaeology of Nineteenth-Century Alabama. Robert J. Norrell and Catherine C. Meyer. 386 pp., 30 figs., 44 tables, 1992. \$20.00

65. The Historic Eelbeck Community, Fort Benning, Chattahoochee County, Georgia. Julie B. Smith. 94 pp., 43 figs., 3 tables, 1992. \$7.50
66. A Cultural Resources Survey of Selected Timber Harvesting Areas, Fort Benning, Alabama and Georgia. Michael G. Shogren. 195 pp., 55 figs., 24 tables, 1992. \$12.50
67. William B. Bankhead National Forest: A Cultural Resource Overview. Eugene M. Futato and Catherine C. Meyer. 123 pp., 13 figs., 6 tables, 1992. \$7.50
68. Big Sandy Farms: A Prehistoric Agricultural Community near Moundville, Black Warrior River Floodplain, Tuscaloosa County, Alabama. H. Blaine Ensor. 1993. \$15.00
69. An Archaeological Survey of Lawrence County, Alabama. Beverly S. Curry. 1993. \$7.50

## NOTICE TO AUTHORS

Send manuscripts to: Editor, BULLETIN ALABAMA MUSEUM OF NATURAL HISTORY, The University of Alabama, Box 870340, Tuscaloosa, Alabama 35487-0340. Papers concerning all natural history disciplines, including Anthropology, Astronomy, Biology, the Earth Sciences, and Scientific History will be considered. Please do not submit papers that have been published or that are being considered elsewhere.

Before submitting, it is recommended that you carefully examine this Notice to Authors, or you may contact the Editor for a copy of the style sheet. Careful review of a recent BULLETIN for style and sequence may be helpful.

Authors should submit a clean, double-spaced, typed manuscript on white 8.5 x 11 inch paper, including copies of all tables, figures and photographs (originals will be requested upon acceptance of paper). Manuscripts should NOT have a right-justified margin. Diacritical marks are the responsibility of the author.

Manuscripts should be arranged accordingly:

Title

Author(s) and Address(es)

Abstract — all bold face, with author/title leader

Text — headings should be bold face and mixed case

Materials Examined

Appendicies

References

Figures

Figure Captions [BULLETIN does not use designation "Plates"] Tables

Table Headings

Abstracts should be a summary of the paper. Use metric or English (metric) equivalents. Words to be italicized should be underlined in the manuscript. Words to be bold faced should be double-underlined or in bold type and the location of tables and figures should be noted on the manuscript. Illustrations should be black and white drawings or good quality photographs. No foldouts, please.

Upon acceptance, author should supply: corrected typed manuscript, a standard 5.25 or 3.5 inch disk containing manuscript and tables, and original artwork and photos. BULLETIN word processing standard is Microsoft Word, although most major word-processing program files can be dealt with. Authors are strongly encouraged to discuss electronic compatibility with the Editor. Original art, graphs and photos will be returned.

Page charge contributions are welcomed. Because of continually increasing costs, financial contributions to the BULLETIN from its authors are of great assistance. However, inability to pay will not prejudice the editorial processing of an article. If organizational funding is available, it is urged that authors arrange for contributions to the BULLETIN to offset printing costs. The cost of printing is presently calculated at \$125 a page.

