

Draft

REGULATIONS

entitled

Planning and Development (Solar Safeguarding Zone) Regulations 2022

To be made by the Minister of State at the
Department of Housing, Local Government and Heritage

I, _____, Minister of State at the Department of Housing, Local Government and Heritage, in exercise of the powers conferred on me by subsection (2) of section 4 and section 262 of the Planning and Development Act 2000 (No. 30 of 2000) (as adapted by the Housing, Planning and Local Government (Alteration of Name of Department and Title of Minister) Order 2020 (S.I. No. 408 of 2020)) and by the Housing, Local Government and Heritage (Delegation of Ministerial Functions) Order 2020 (S.I. 559/2020), hereby make the following regulations:

Citation

1. (1) These Regulations may be cited as the Planning and Development (Solar Safeguarding Zone) Regulations 2022.

(2) These Regulations shall be included in the collective citation the Planning and Development Regulations 2001 to 2022.

Interpretation

2. In these Regulations “Solar Safeguarding Zone” means the area classified under Article 3 as a Solar Safeguarding Zone;

Solar Safeguarding Zone

3. The areas identified by reference to the maps contained in Schedule 1 and further referred to in Schedule 2 are classified as a Solar Safeguarding Zone.



Schedule 1

Solar Safeguarding Zone Maps



SCHEDULE 1 - MAP 1

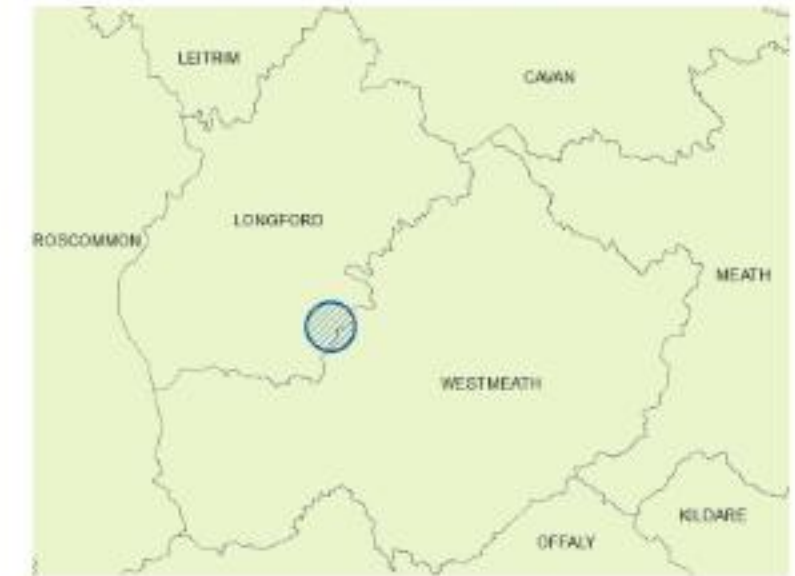
Abbeyshrule Solar Safeguarding Zone

-  Solar Safeguarding Zone
-  Administrative Boundaries

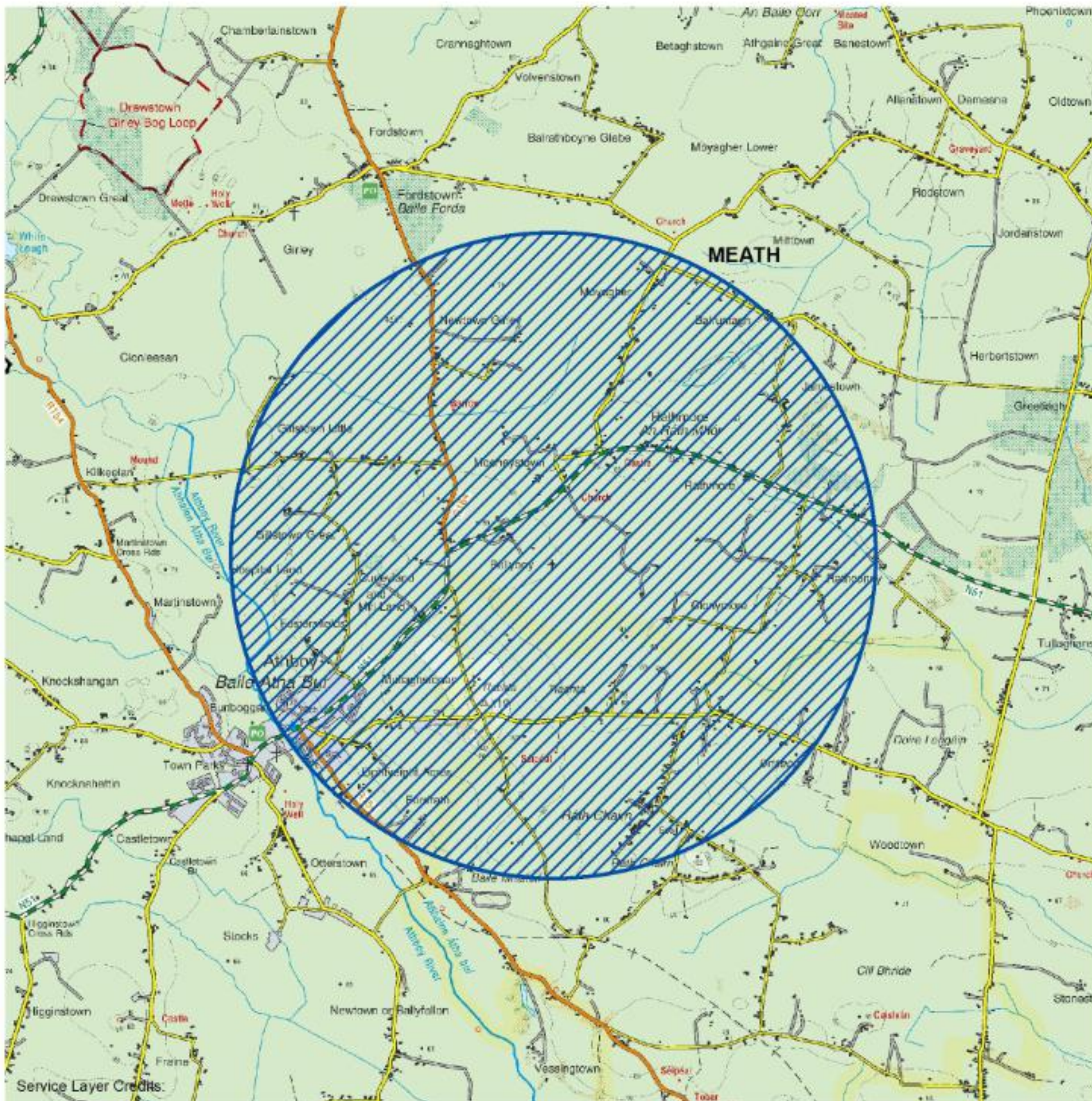


0 2.5 Kilometers
1:40,000
Scale When Printed at 1:1 on A3 Size Page

Abbeyshrule Solar Safeguarding Zone





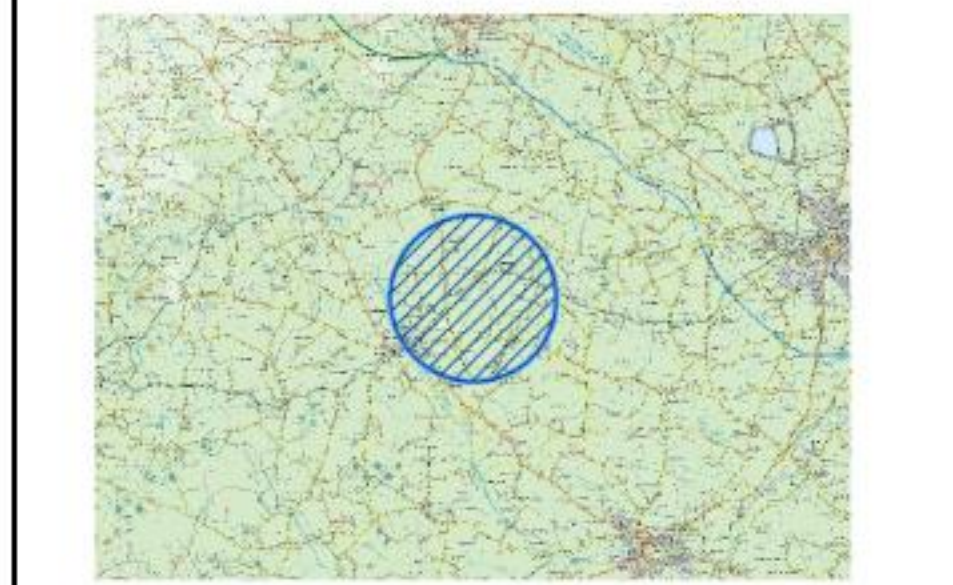
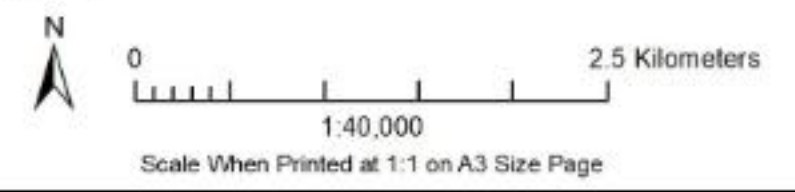
For ease of reference only, no other Solar Safeguarding Zones intersect with the Abbeyshrule Solar Safeguarding Zone



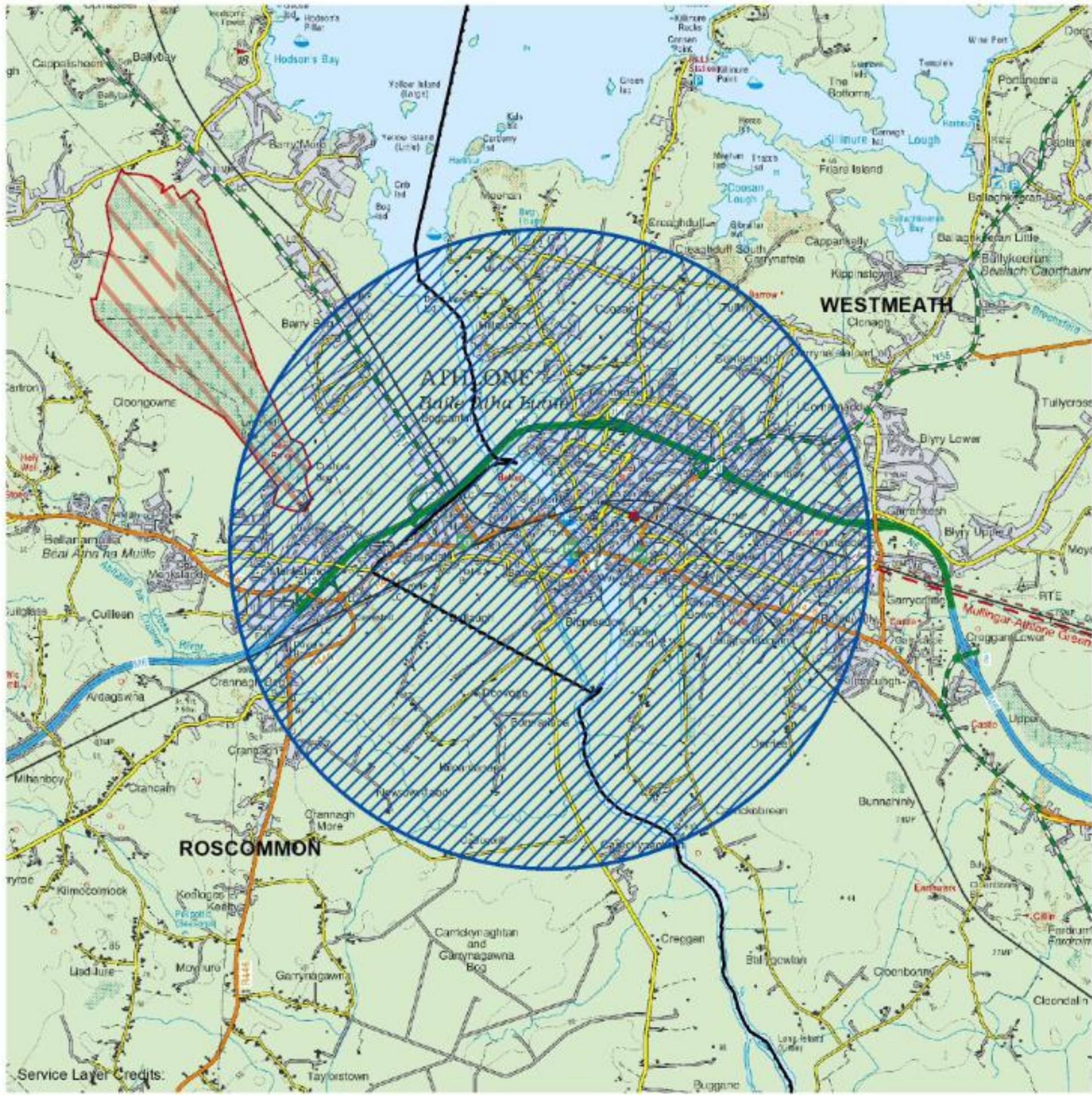
SCHEDULE 1 - MAP 2

Athboy Solar Safeguarding Zone

-  Solar Safeguarding Zone
-  Administrative Boundaries





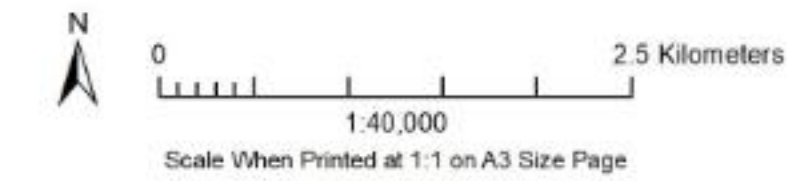
For ease of reference only, no other Solar Safeguarding Zones intersect with the Athboy Solar Safeguarding Zone



SCHEDULE 1 - MAP 3

Athlone Solar Safeguarding Zone

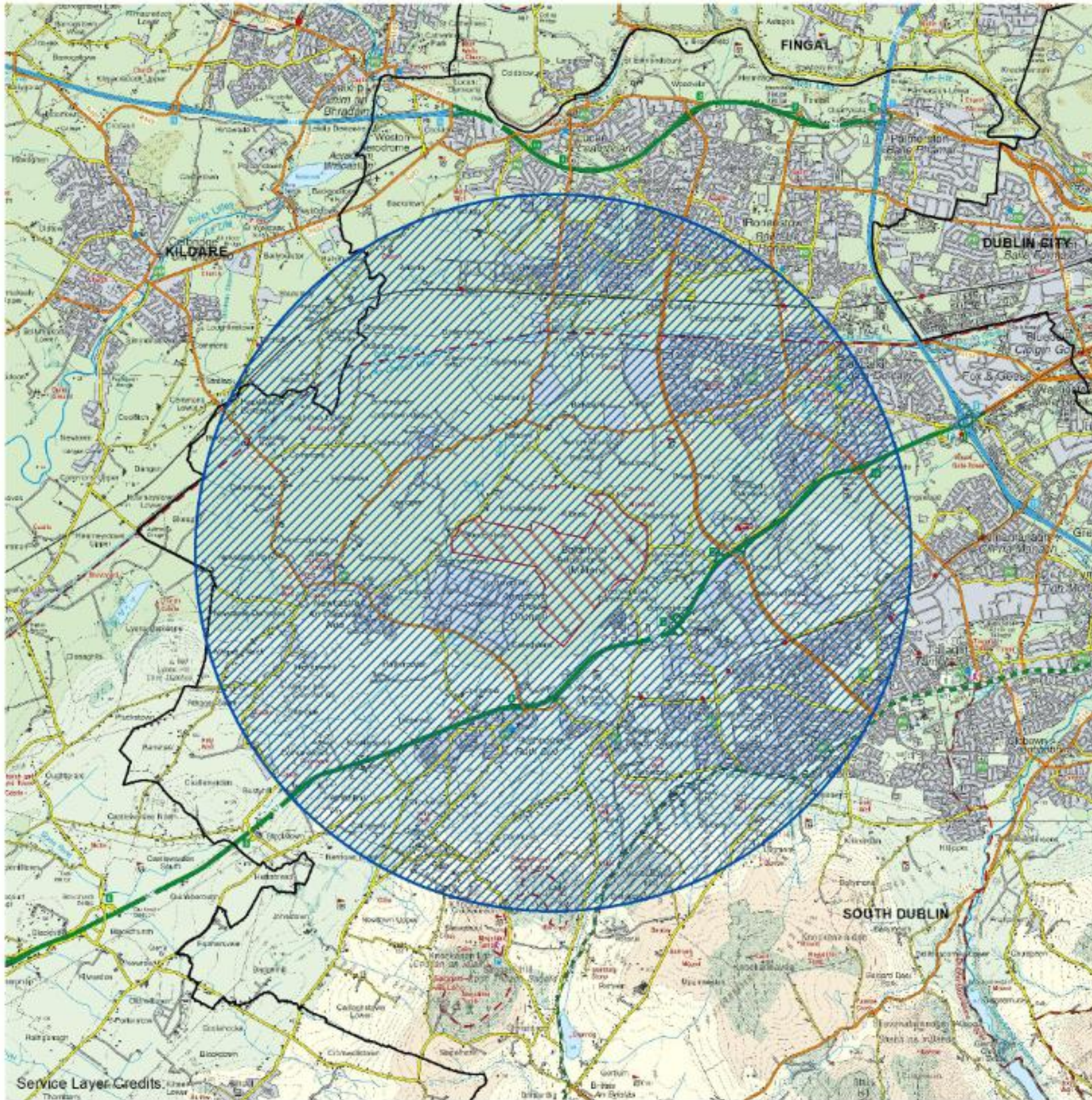
-  Solar Safeguarding Zone
-  Administrative Boundaries



Athlone Solar Safeguarding Zone





For ease of reference only, no other Solar Safeguarding Zones intersect with the Athlone Solar Safeguarding Zone

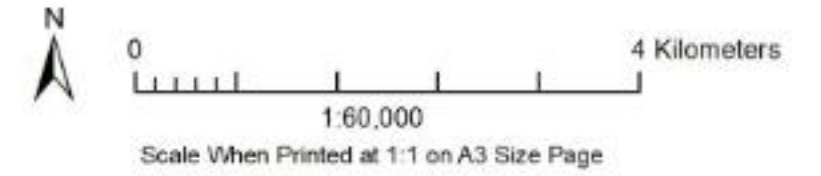


Service Layer Credits:
 Thomson

SCHEDULE 1 - MAP 4

Baldonnell Solar Safeguarding Zone

-  Solar Safeguarding Zone
-  Administrative Boundaries

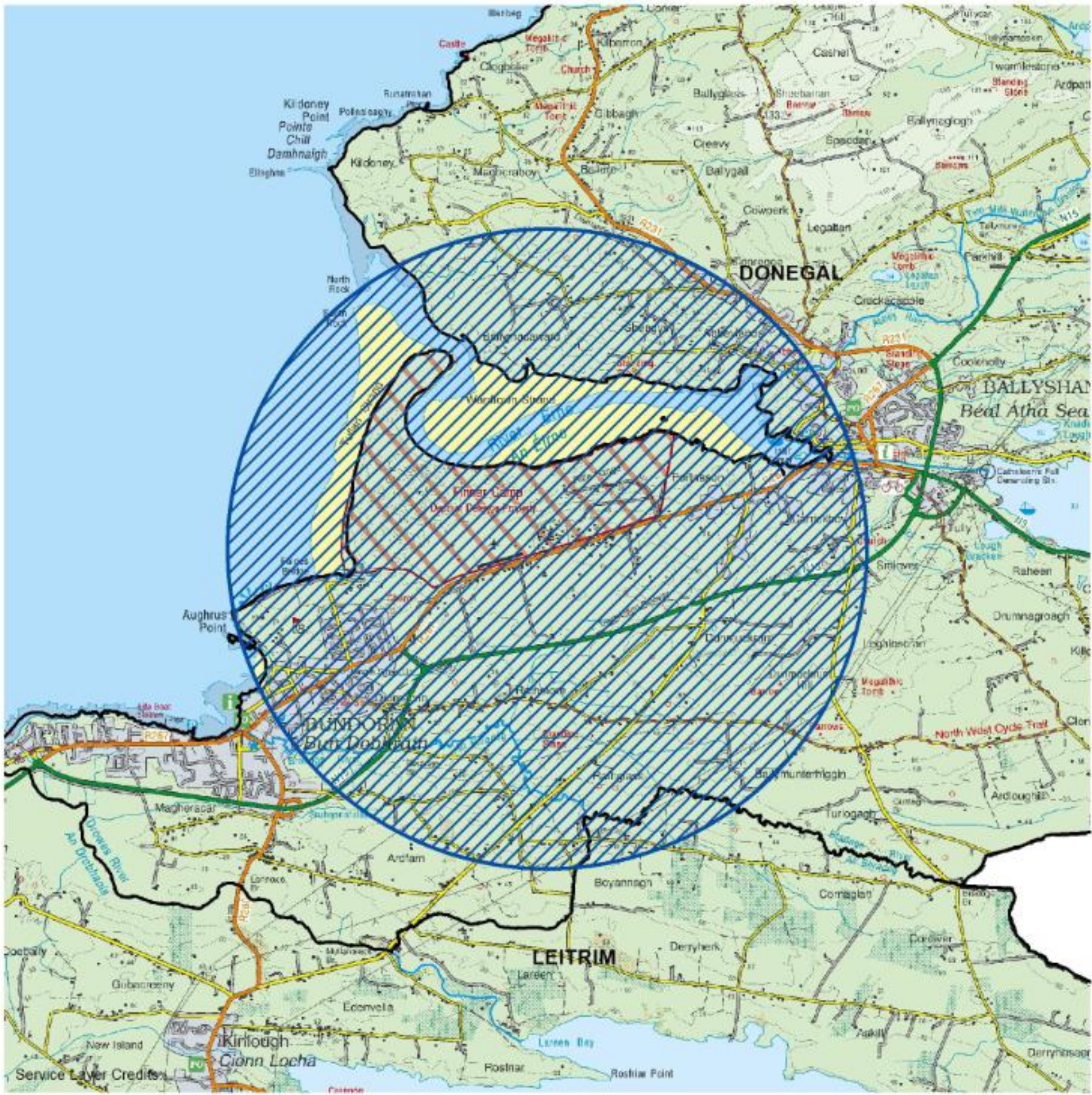


Baldonnell Solar Safeguarding Zone





For ease of reference only, the following Solar Safeguarding Zones intersect with the Baldonnell Solar Safeguarding Zone:



- Tallaght University Hospital Solar Safeguarding Zone (Map 37)
- Weston Airport Solar Safeguarding Zone (Map 42)



SCHEDULE 1 - MAP 5

Ballyshannon Solar Safeguarding Zone

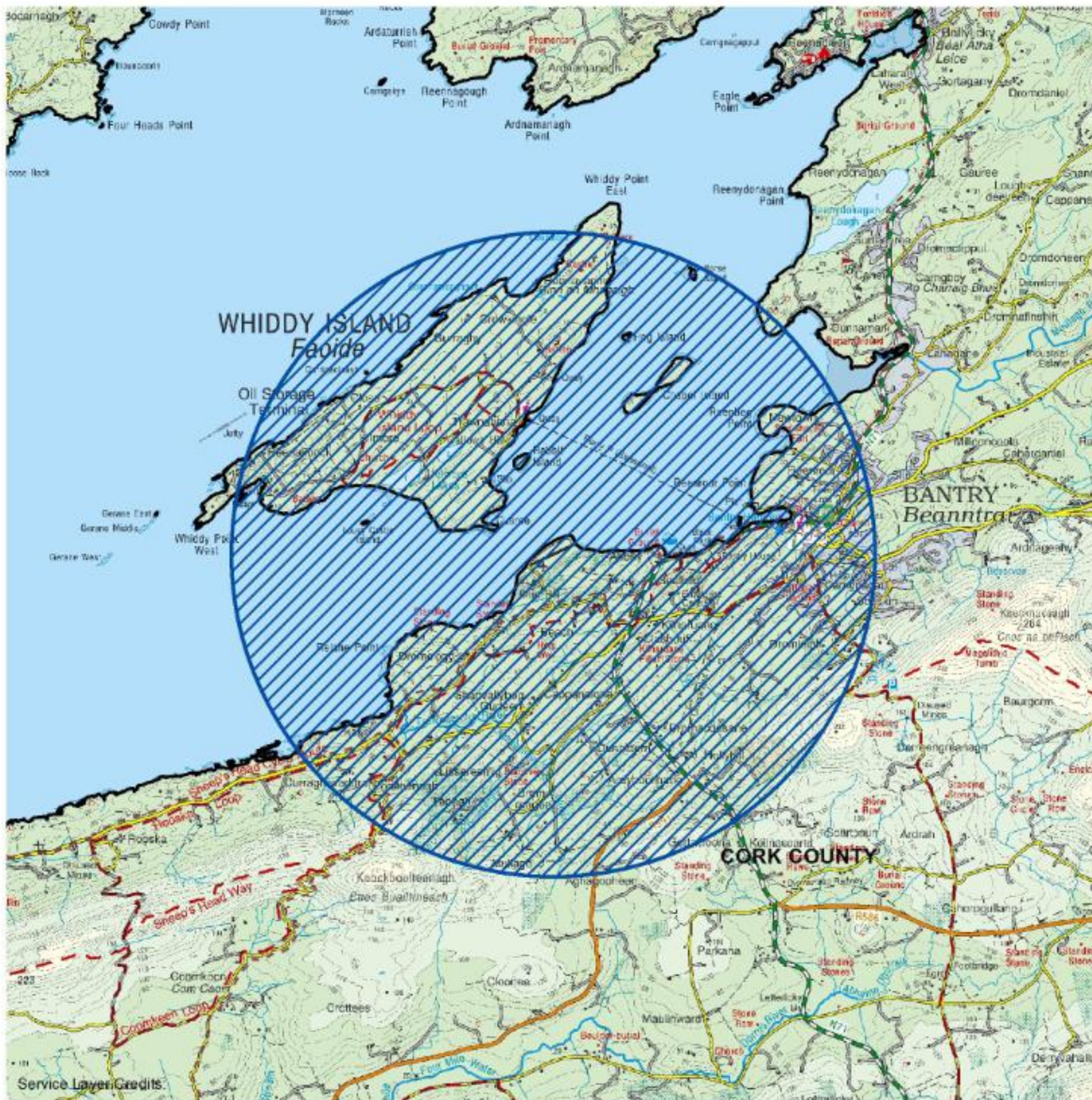
 Solar Safeguarding Zone
 Administrative Boundaries

1:40,000
Scale When Printed at 1:1 on A3 Size Page






For ease of reference only, no other Solar Safeguarding Zones intersect with the Ballyshannon Solar Safeguarding Zone



SCHEDULE 1 - MAP 6

Bantry Solar Safeguarding Zone

-  Solar Safeguarding Zone
-  Administrative Boundaries



Bantry Solar Safeguarding Zone






For ease of reference only, no other Solar Safeguarding Zones intersect with the Bantry Solar Safeguarding Zone



SCHEDULE 1 - MAP 7

Beaumont Solar Safeguarding Zone

-  Solar Safeguarding Zone
-  Administrative Boundaries

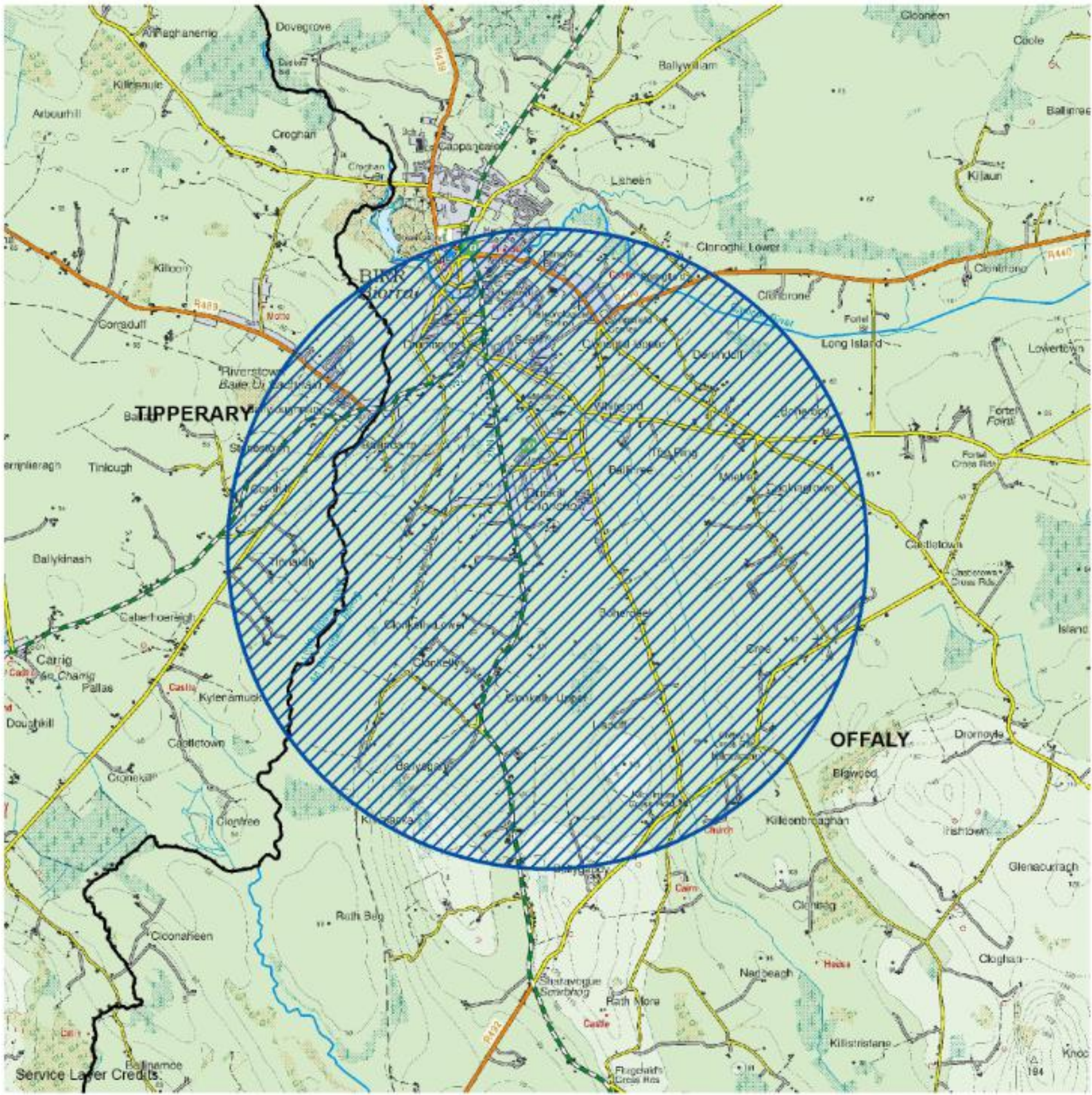


Beaumont Solar Safeguarding Zone





For ease of reference only, the following Solar Safeguarding Zones intersect with the Beaumont Solar Safeguarding Zone:


- Dublin Airport Solar Safeguarding Zone (Map 18)



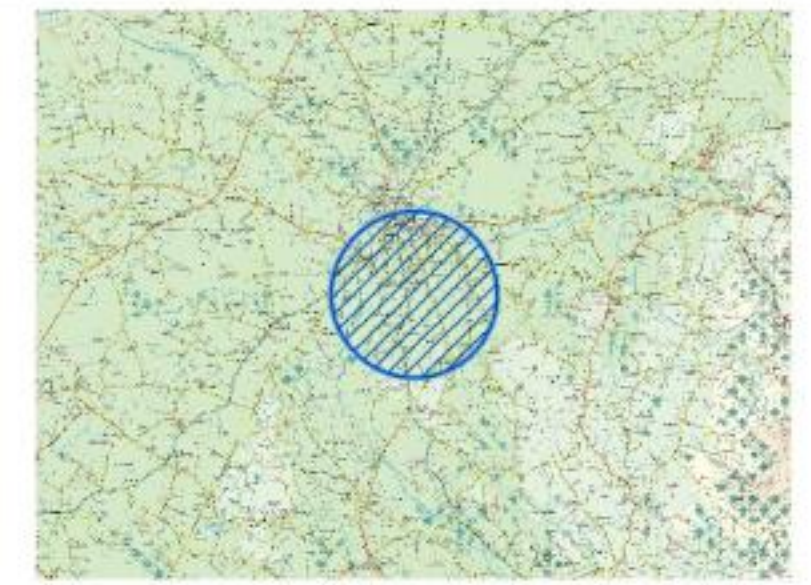
SCHEDULE 1 - MAP 8

Birr Solar Safeguarding Zone

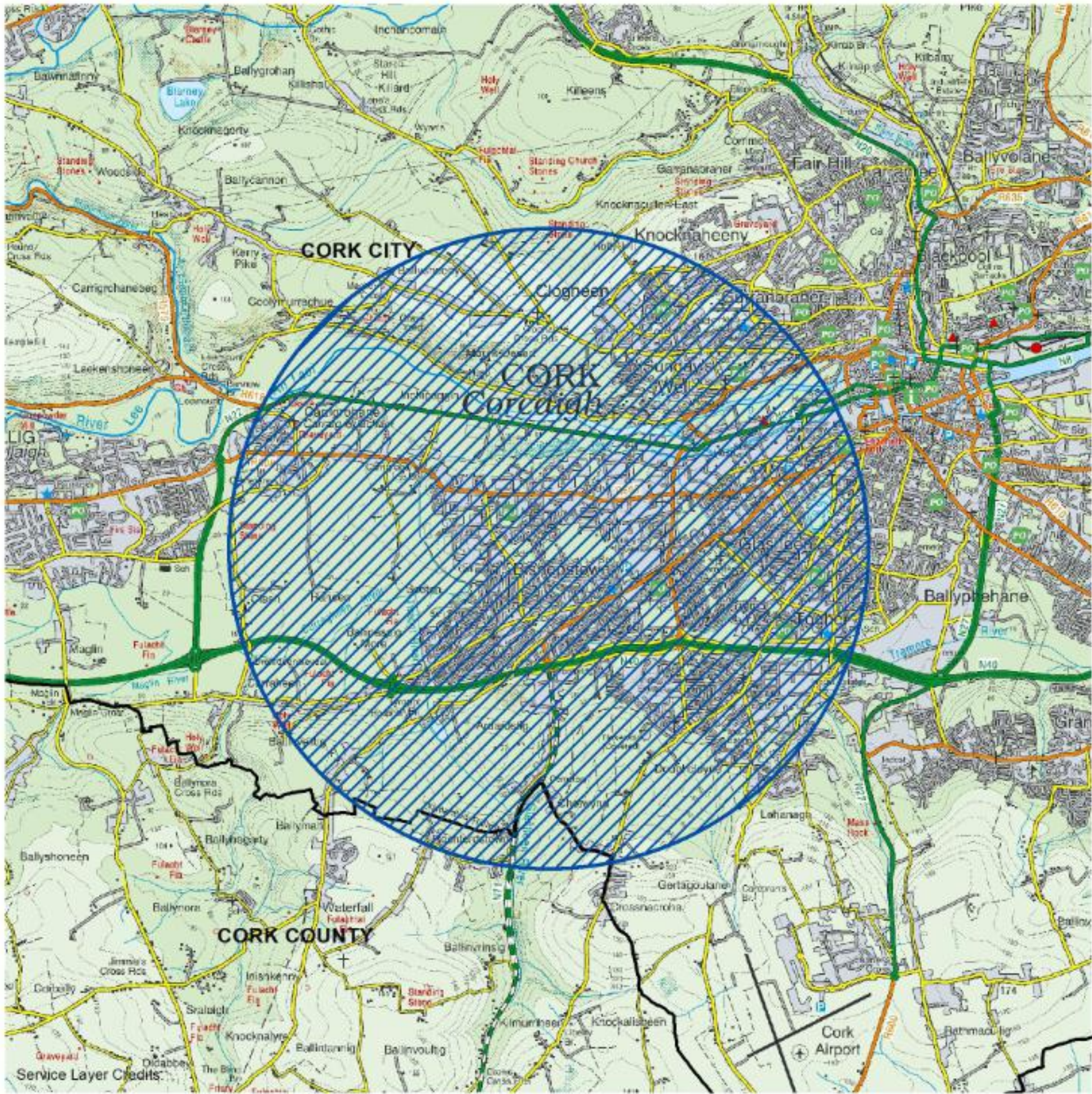
-  Solar Safeguarding Zone
-  Administrative Boundaries



Birr Solar Safeguarding Zone






For ease of reference only, no other Solar Safeguarding Zones intersect with the Birr Solar Safeguarding Zone



SCHEDULE 1 - MAP 9

Bishopstown Solar Safeguarding Zone

-  Solar Safeguarding Zone
-  Administrative Boundaries

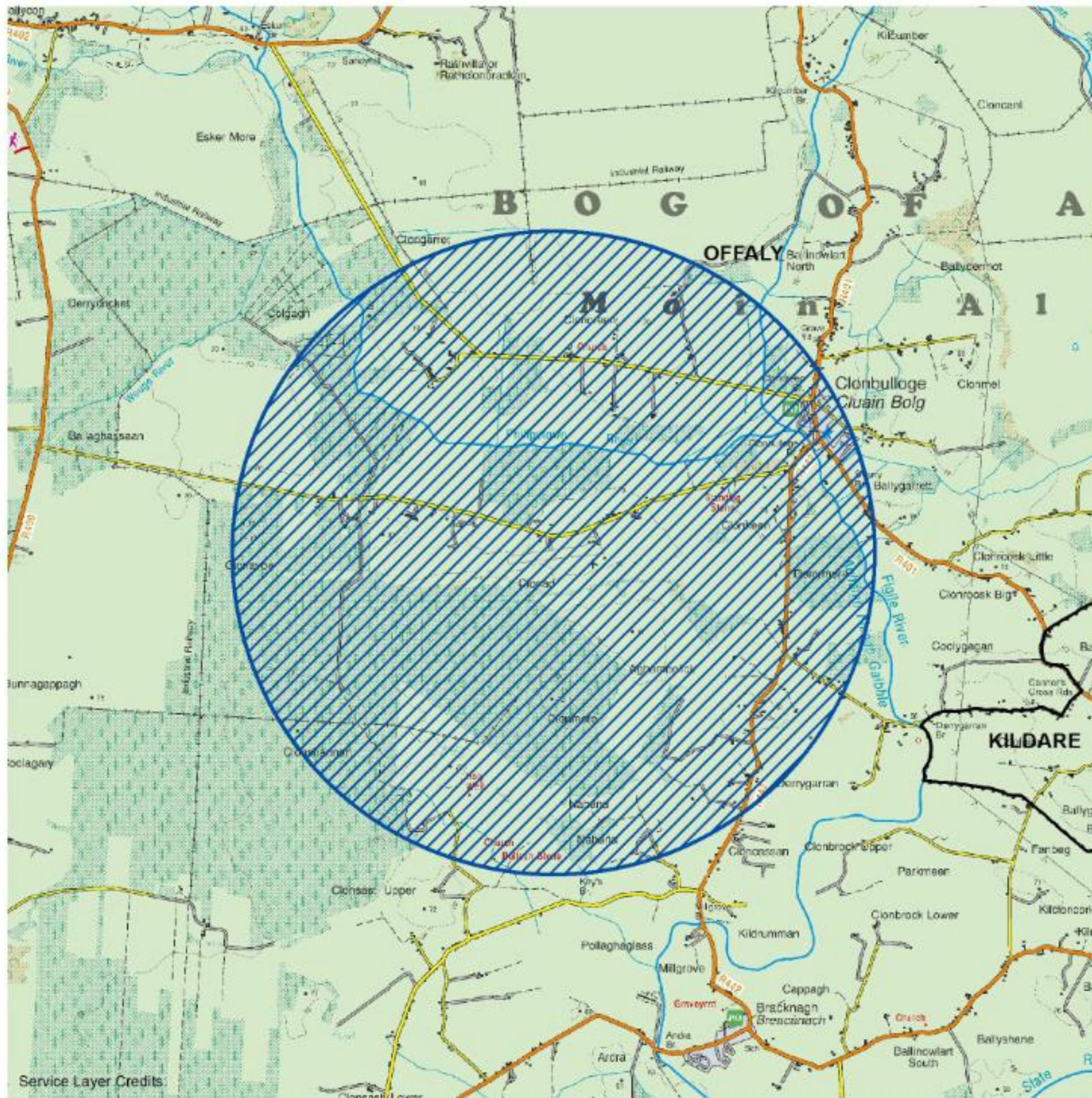


Bishopstown Solar Safeguarding Zone



For ease of reference only, the following Solar Safeguarding Zones intersect with the Bishopstown Solar Safeguarding Zone:



- Cork Airport Solar Safeguarding Zone (Map 13)
- Cork University Hospital Solar Safeguarding Zone (Map 14)



Service Layer Credits

SCHEDULE 1 - MAP 10

Clonbullogue Solar Safeguarding Zone

-  Solar Safeguarding Zone
-  Administrative Boundaries

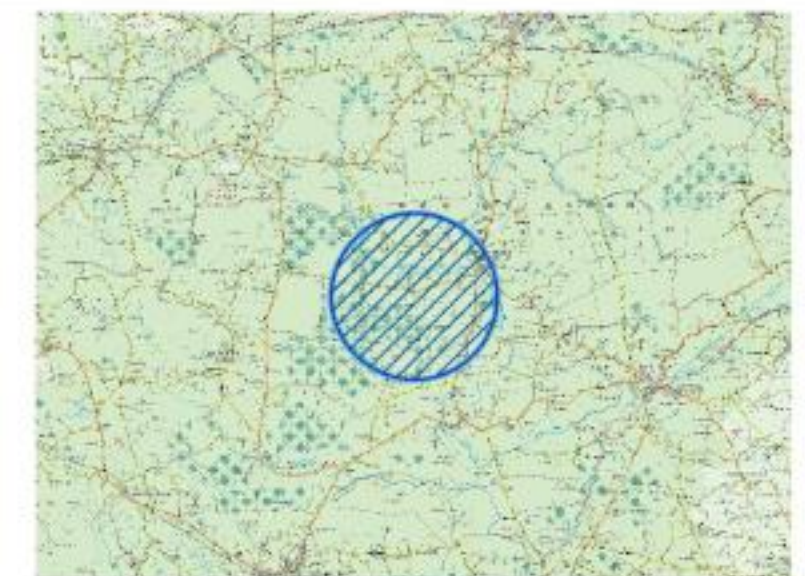


0 2.5 Kilometers

1:40,000

Scale When Printed at 1:1 on A3 Size Page

Clonbullogue Solar Safeguarding Zone





For ease of reference only, no other Solar Safeguarding Zones intersect with the Clonbullogue Solar Safeguarding Zone

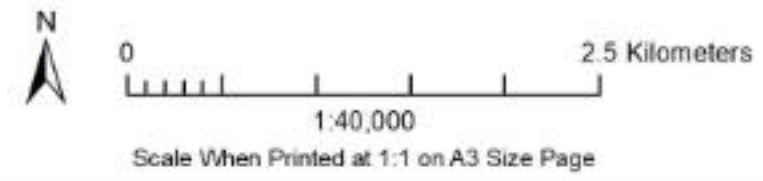


Service Layer Credits:

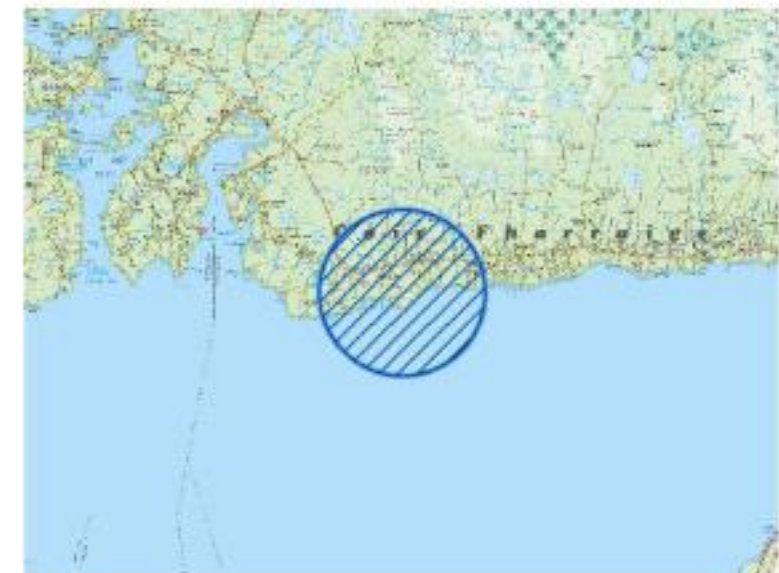
SCHEDULE 1 - MAP 11

Connemara Solar Safeguarding Zone

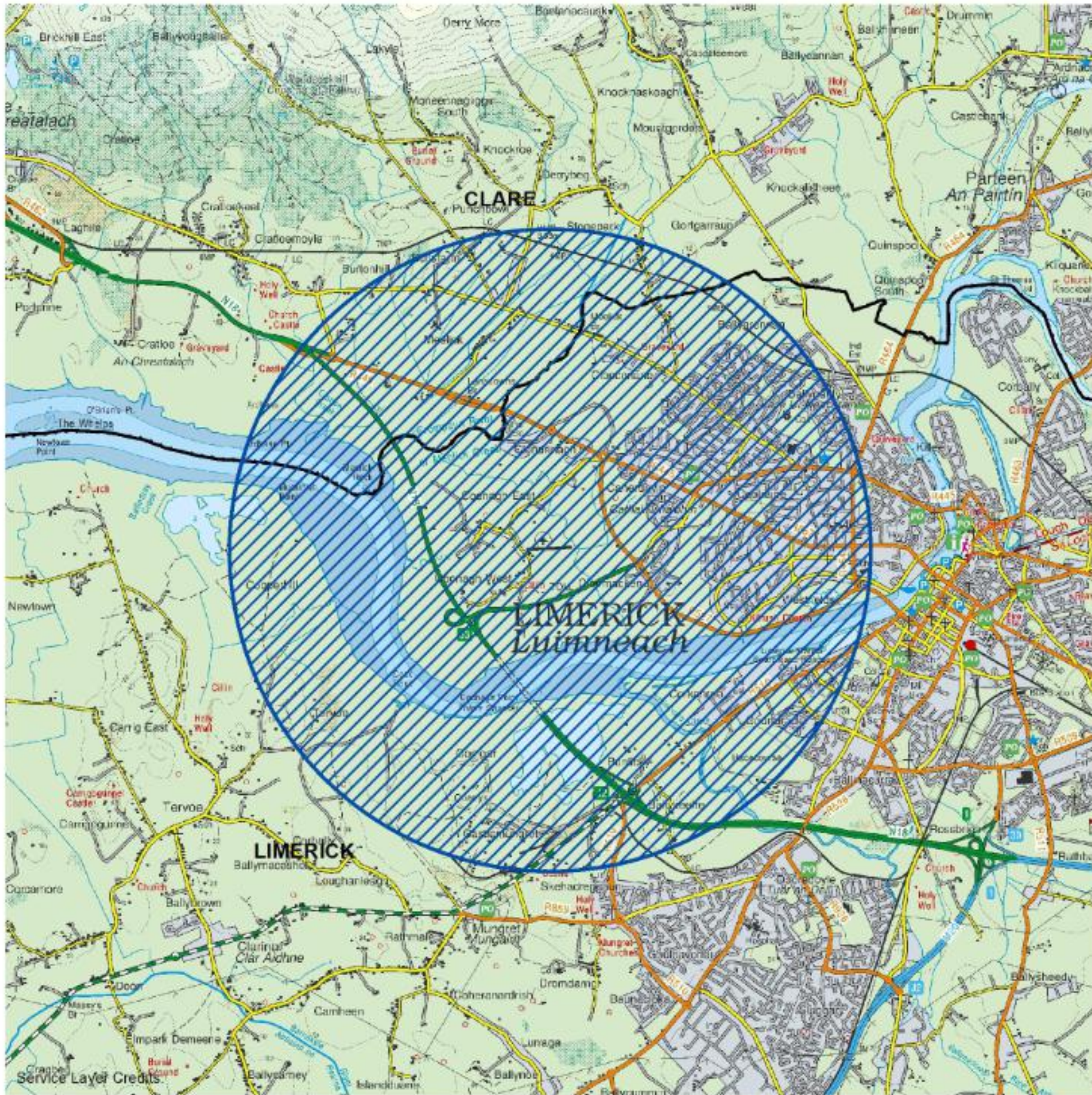
-  Solar Safeguarding Zone
-  Administrative Boundaries



Connemara Solar Safeguarding Zone





For ease of reference only, no other Solar Safeguarding Zones intersect with the Connemara Solar Safeguarding Zone



SCHEDULE 1 - MAP 12

Coonagh Solar Safeguarding Zone

-  Solar Safeguarding Zone
-  Administrative Boundaries

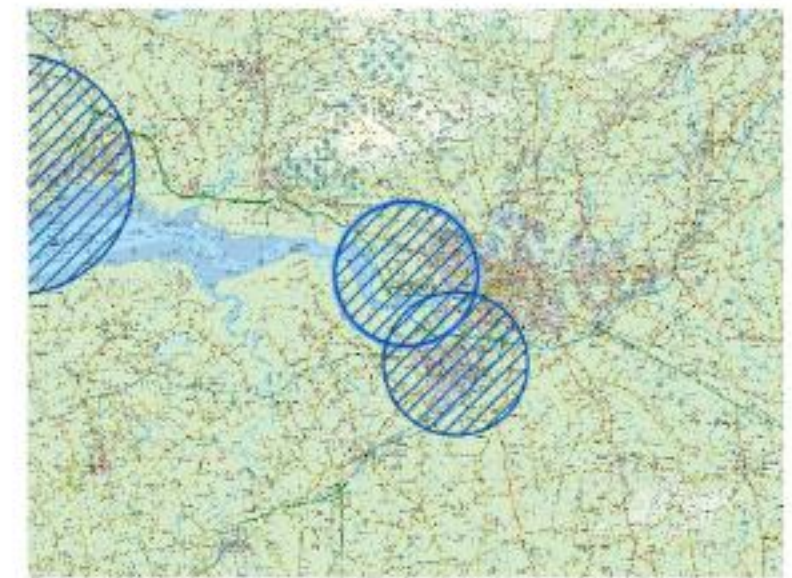


0 2.5 Kilometers

1:40,000

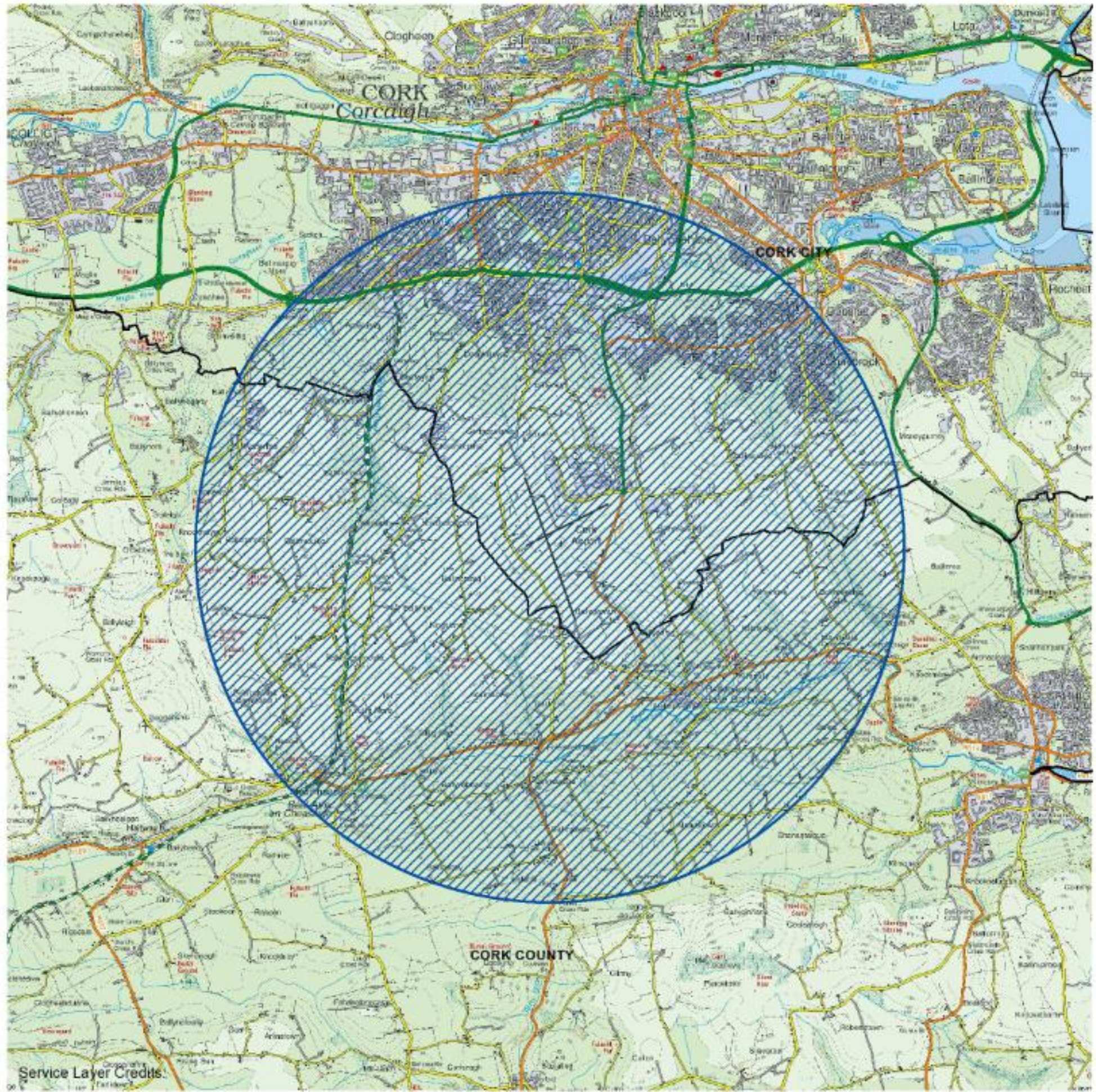
Scale When Printed at 1:1 on A3 Size Page

Coonagh Solar Safeguarding Zone





For ease of reference only, the following Solar Safeguarding Zones intersect with the Coonagh Solar Safeguarding Zone:


- University Hospital Limerick Solar Safeguarding Zone (Map 40)



SCHEDULE 1 - MAP 13

Cork Airport Solar Safeguarding Zone

-  Solar Safeguarding Zone
-  Administrative Boundaries

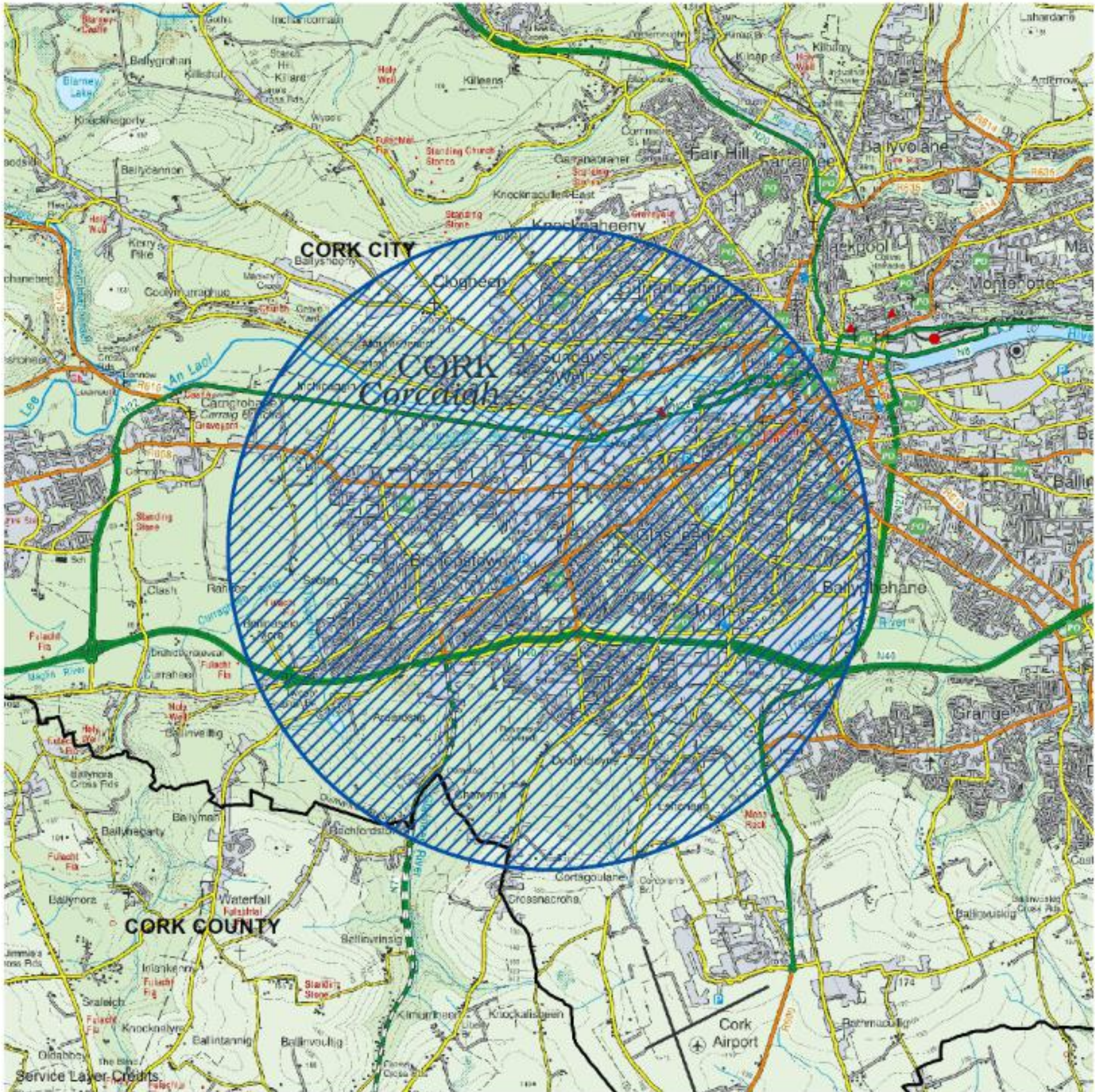


Cork Airport Solar Safeguarding Zone






For ease of reference only, the following Solar Safeguarding Zones intersect with the Cork Airport Solar Safeguarding Zone:

- Bishopstown Solar Safeguarding Zone (Map 9)
- Cork University Hospital Solar Safeguarding Zone (Map 14)

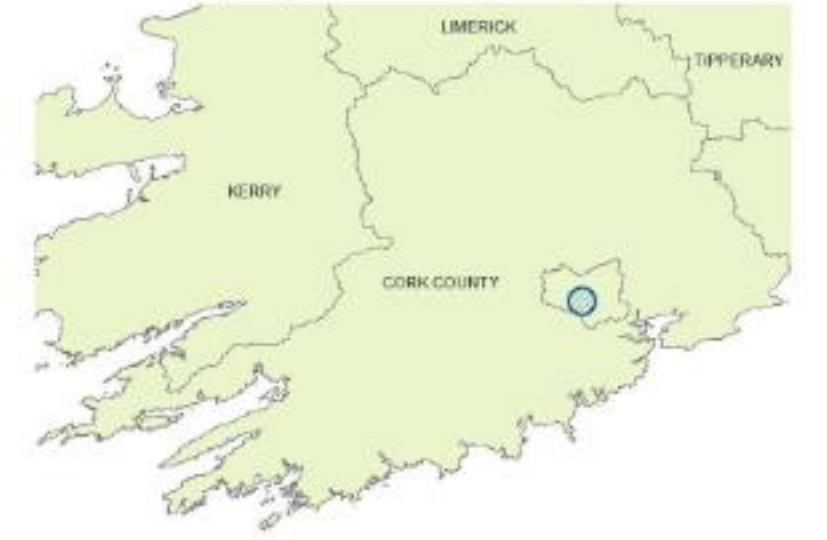


SCHEDULE 1 - MAP 14
Cork University Hospital Solar Safeguarding Zone

-  Solar Safeguarding Zone
-  Administrative Boundaries

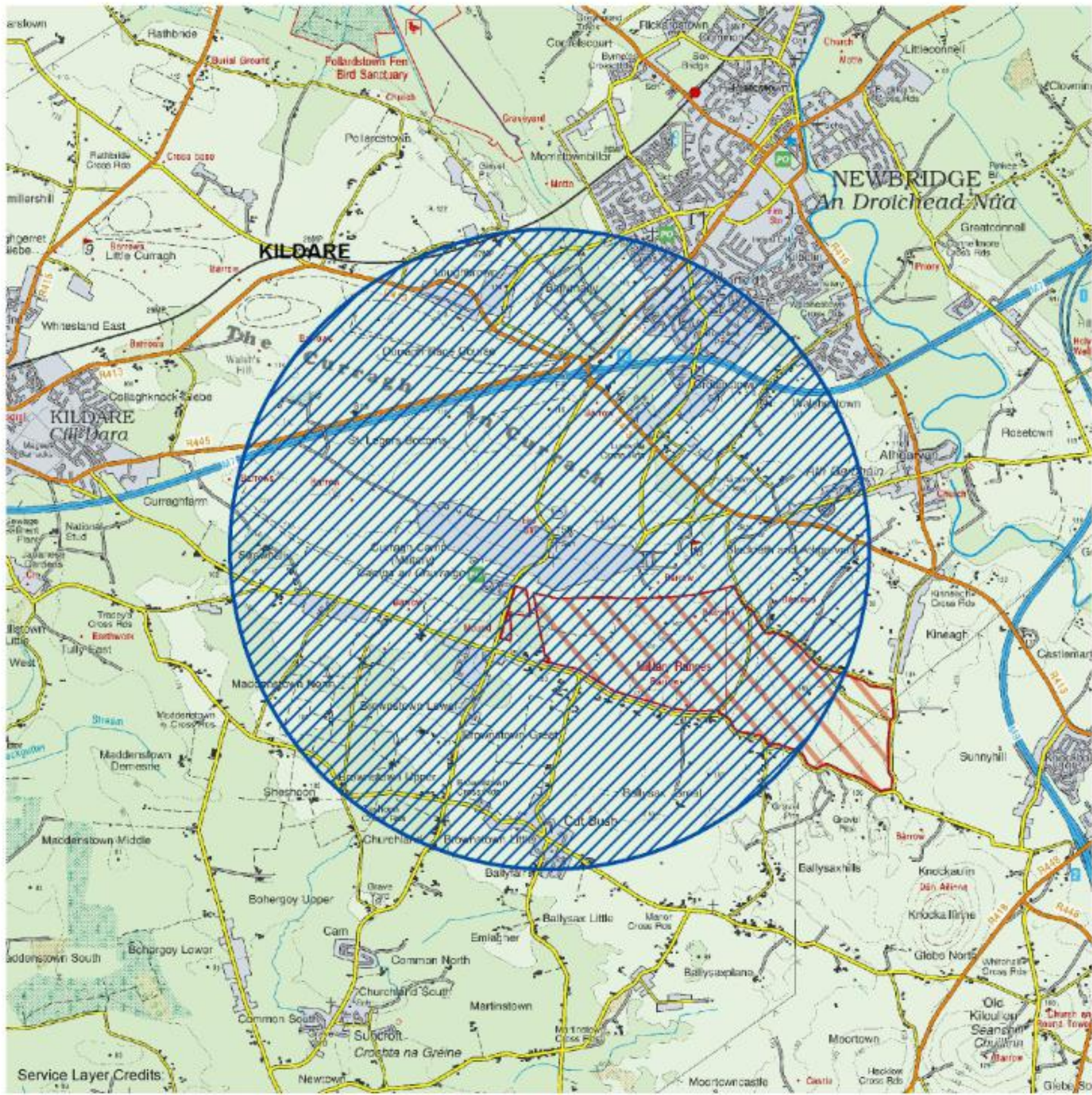


Cork University Hospital Solar Safeguarding Zone





For ease of reference only, the following Solar Safeguarding Zones intersect with the Cork University Hospital Solar Safeguarding Zone:


- Bishopstown Solar Safeguarding Zone (Map 9)
- Cork Airport Solar Safeguarding Zone (Map 13)



SCHEDULE 1 - MAP 15

Curragh Solar Safeguarding Zone

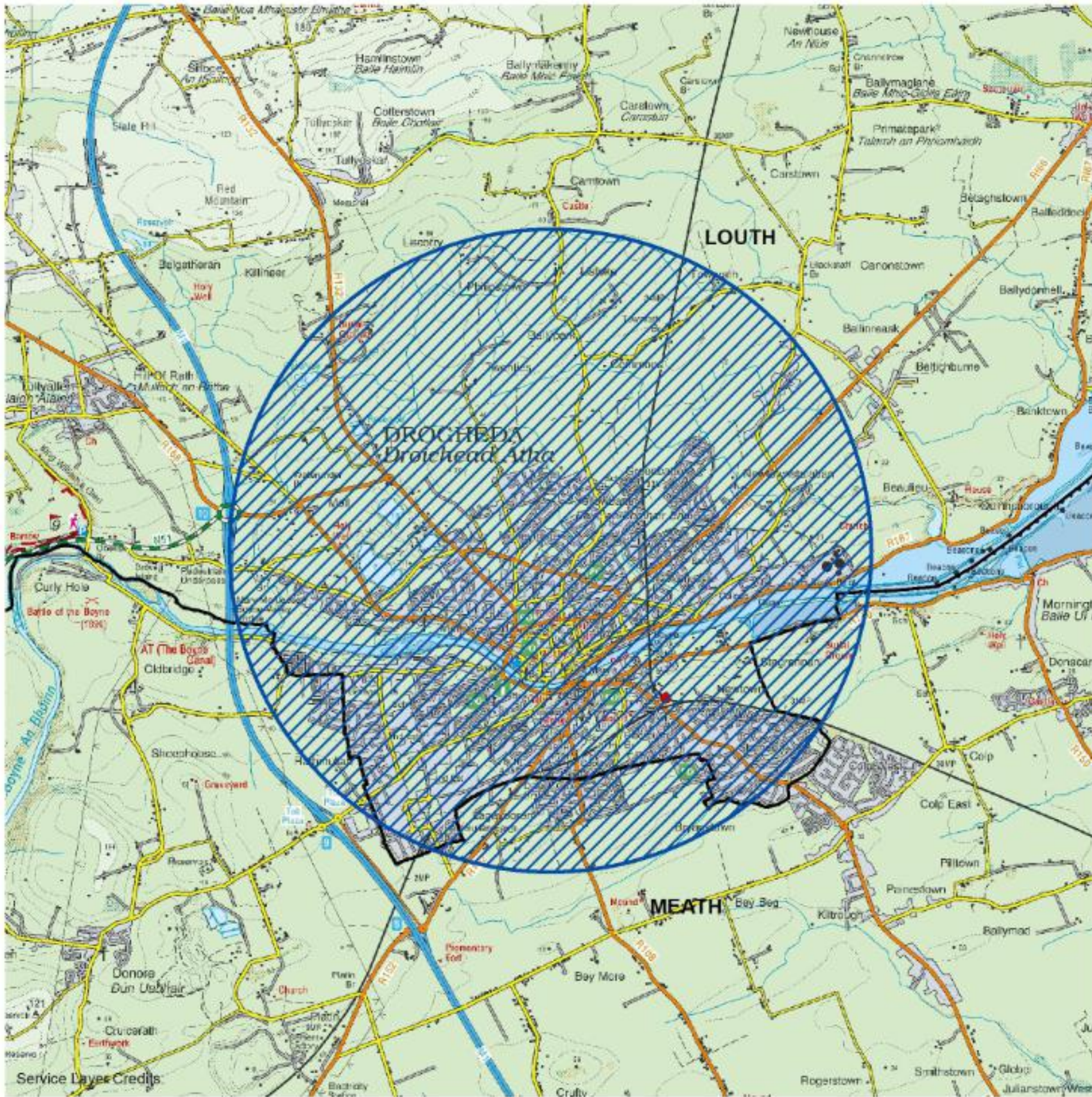
-  Solar Safeguarding Zone
-  Administrative Boundaries



Curragh Solar Safeguarding Zone






For ease of reference only, no other Solar Safeguarding Zones intersect with the Curragh Solar Safeguarding Zone



SCHEDULE 1 - MAP 17

Drogheda Solar Safeguarding Zone

-  Solar Safeguarding Zone
-  Administrative Boundaries



Drogheda Solar Safeguarding Zone





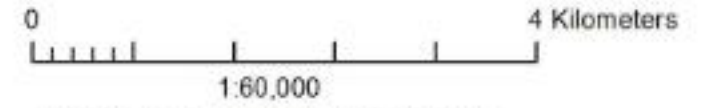
For ease of reference only, no other Solar Safeguarding Zones intersect with the Drogheda Solar Safeguarding Zone



SCHEDULE 1 - MAP 18

Dublin Airport Solar Safeguarding Zone

-  Solar Safeguarding Zone
-  Administrative Boundaries



Scale When Printed at 1:1 on A3 Size Page

Dublin Airport Solar Safeguarding Zone





For ease of reference only, the following Solar Safeguarding Zones intersect with the Dublin Airport Solar Safeguarding Zone:


- Beaumont Solar Safeguarding Zone (Map 7)



SCHEDULE 1 - MAP 19

Gormanston Solar Safeguarding Zone

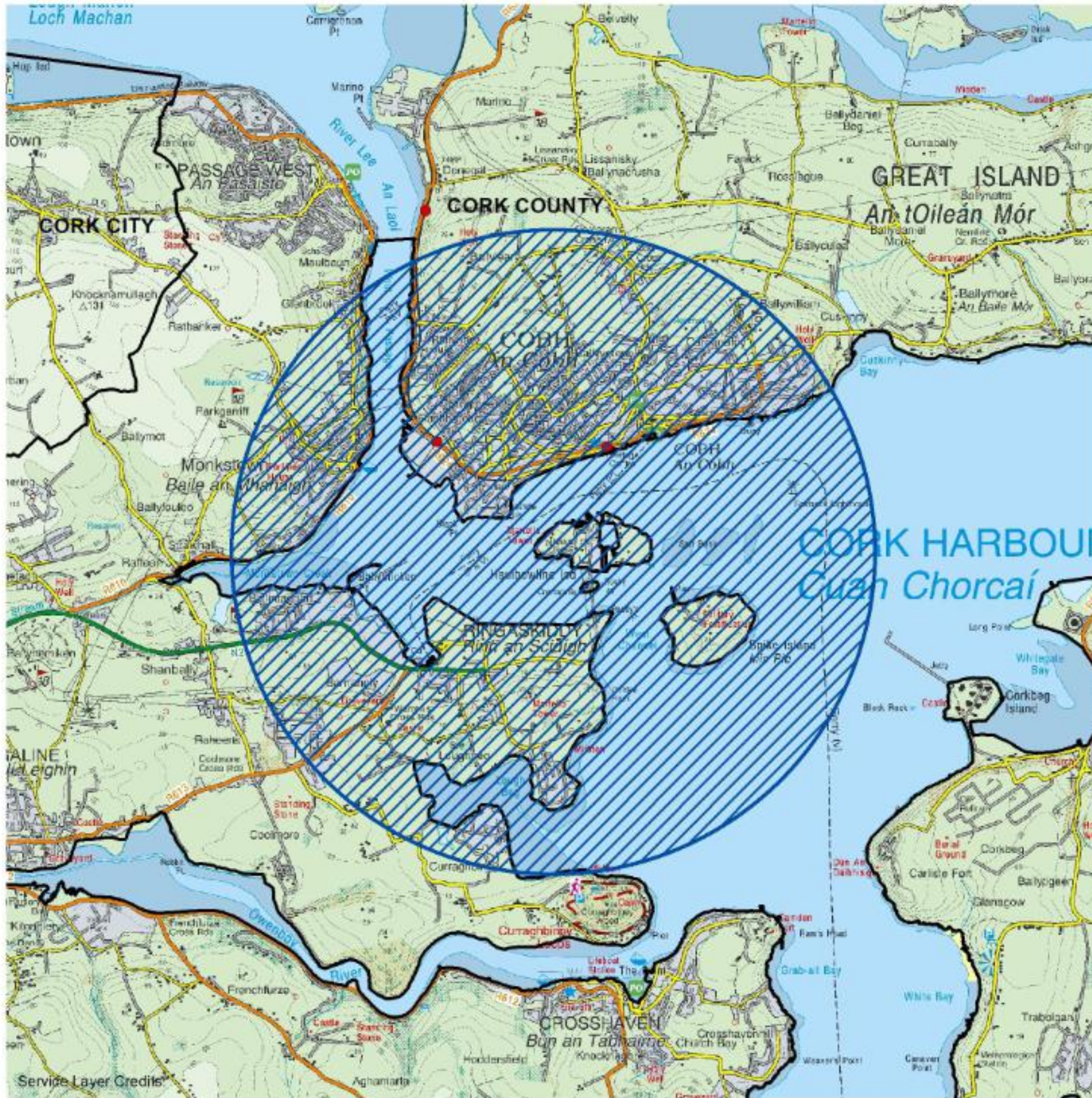
-  Solar Safeguarding Zone
-  Administrative Boundaries



Gormanston Solar Safeguarding Zone






For ease of reference only, no other Solar Safeguarding Zones intersect with the Gormanston Solar Safeguarding Zone



SCHEDULE 1 - MAP 20

Haulbowline Solar Safeguarding Zone

-  Solar Safeguarding Zone
-  Administrative Boundaries



Haulbowline Solar Safeguarding Zone





For ease of reference only, no other Solar Safeguarding Zones intersect with the Haulbowline Solar Safeguarding Zone




Service Layer Credits:

SCHEDULE 1 - MAP 21

Inisheer Solar Safeguarding Zone

-  Solar Safeguarding Zone
-  Administrative Boundaries



Inisheer Solar Safeguarding Zone



For ease of reference only, the following Solar Safeguarding Zones intersect with the Inisheer Solar Safeguarding Zone:



- Inishmaan Solar Safeguarding Zone (Map 22)




Service Layer Credits:

SCHEDULE 1 - MAP 22

Inishmaan Solar Safeguarding Zone

-  Solar Safeguarding Zone
-  Administrative Boundaries



Inishmaan Solar Safeguarding Zone



For ease of reference only, the following Solar Safeguarding Zones intersect with the Inishmaan Solar Safeguarding Zone:



- Inisheer Solar Safeguarding Zone (Map 21)
- Inishmore Solar Safeguarding Zone (Map 23)

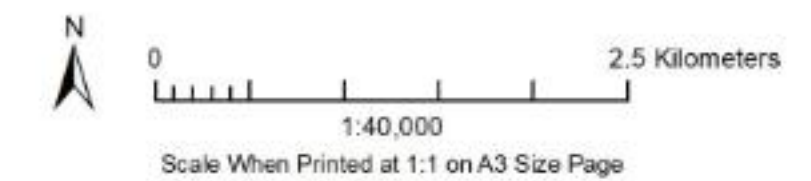


Service Layer Credits:

SCHEDULE 1 - MAP 23

Inishmore Solar Safeguarding Zone

-  Solar Safeguarding Zone
-  Administrative Boundaries

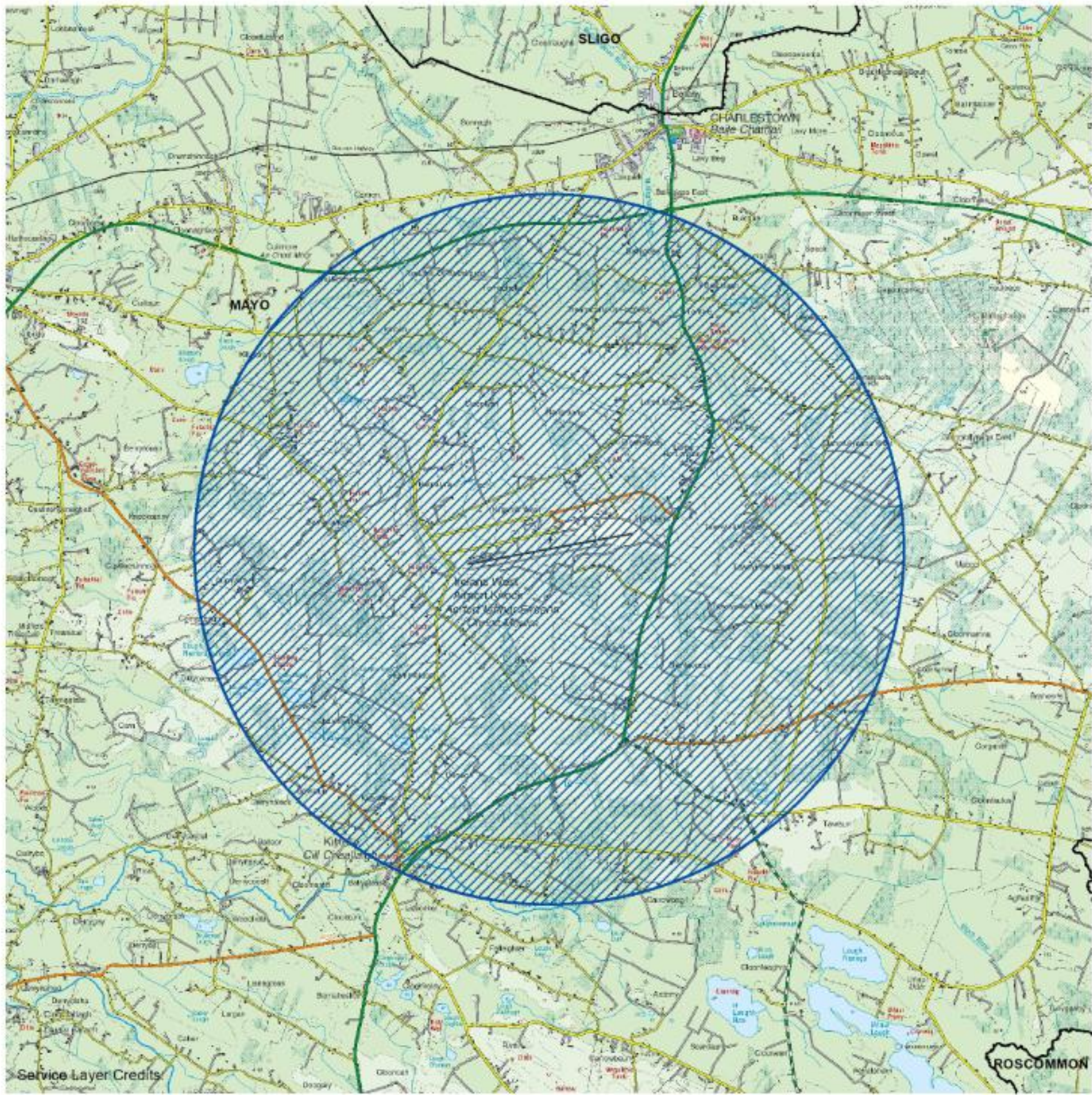


Inishmore Solar Safeguarding Zone





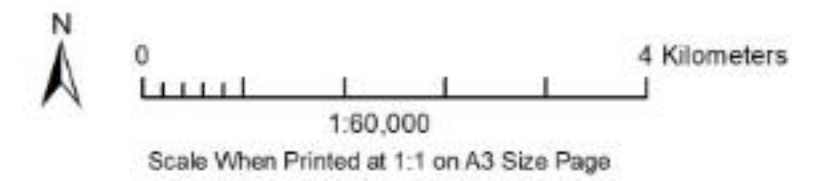
For ease of reference only, the following Solar Safeguarding Zones intersect with the Inishmore Solar Safeguarding Zone:

- Inishmaan Solar Safeguarding Zone (Map 22)

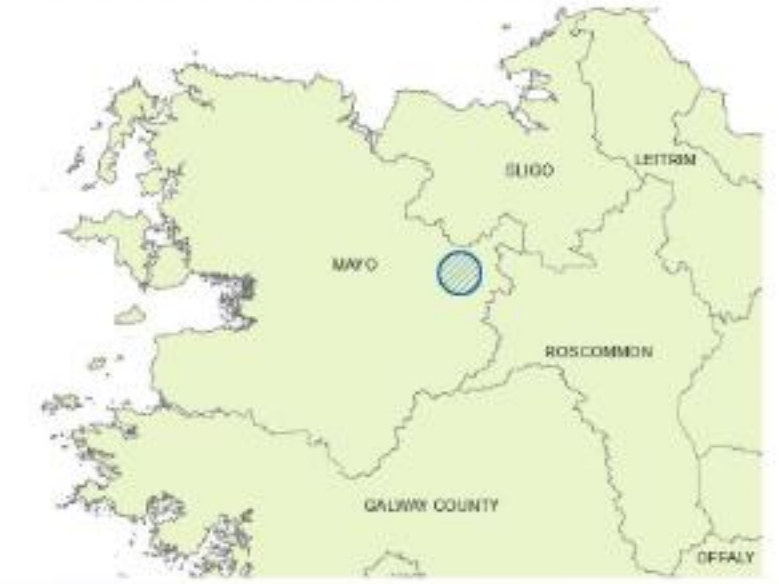


SCHEDULE 1 - MAP 24
Ireland West Airport Solar Safeguarding Zone

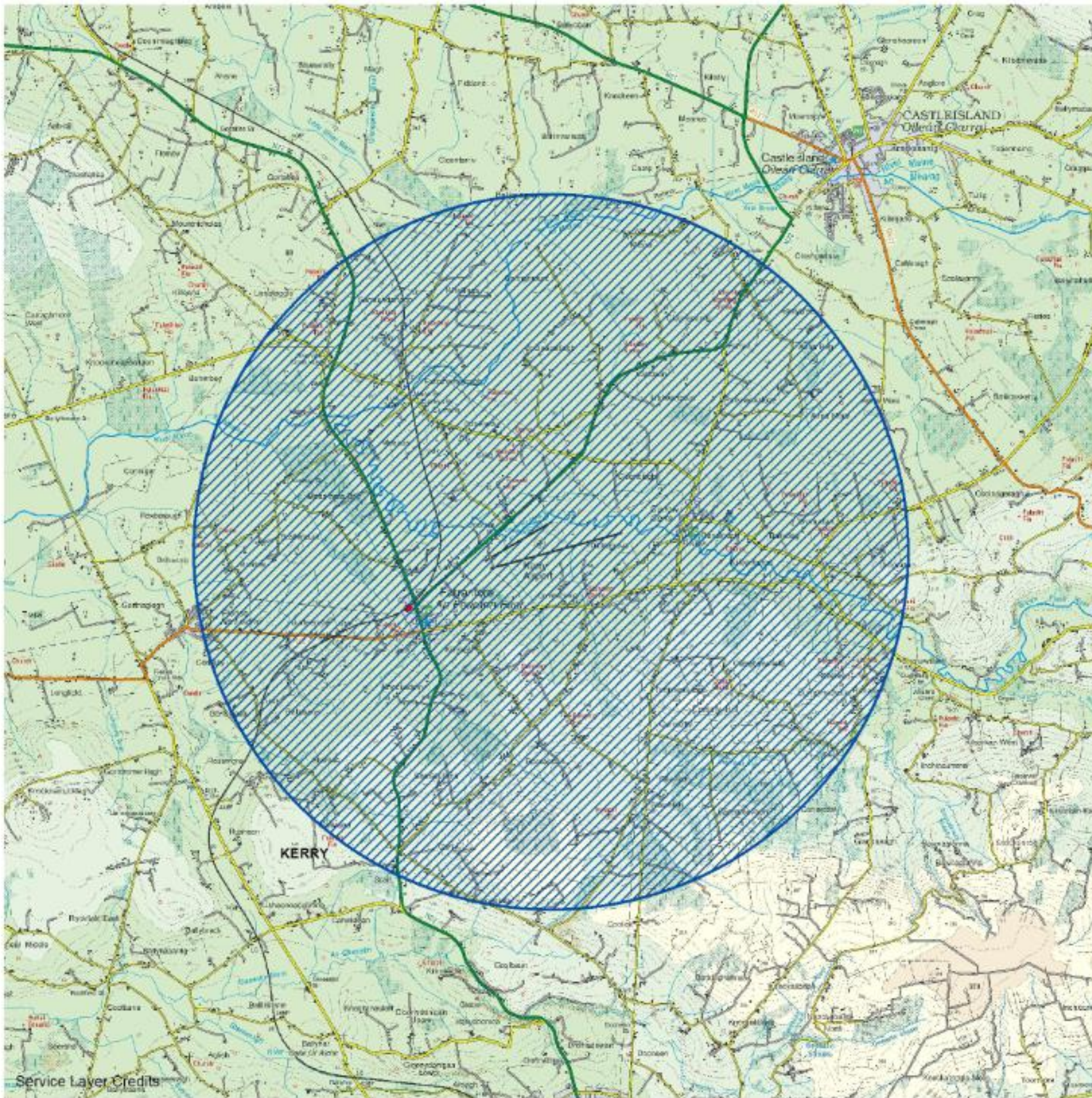
-  Solar Safeguarding Zone
-  Administrative Boundaries



Ireland West Airport Solar Safeguarding Zone





For ease of reference only, no other Solar Safeguarding Zones intersect with the Ireland West Airport Solar Safeguarding Zone

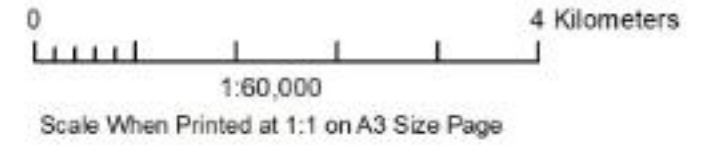


Service Layer Credits

SCHEDULE 1 - MAP 25

Kerry Airport Solar Safeguarding Zone

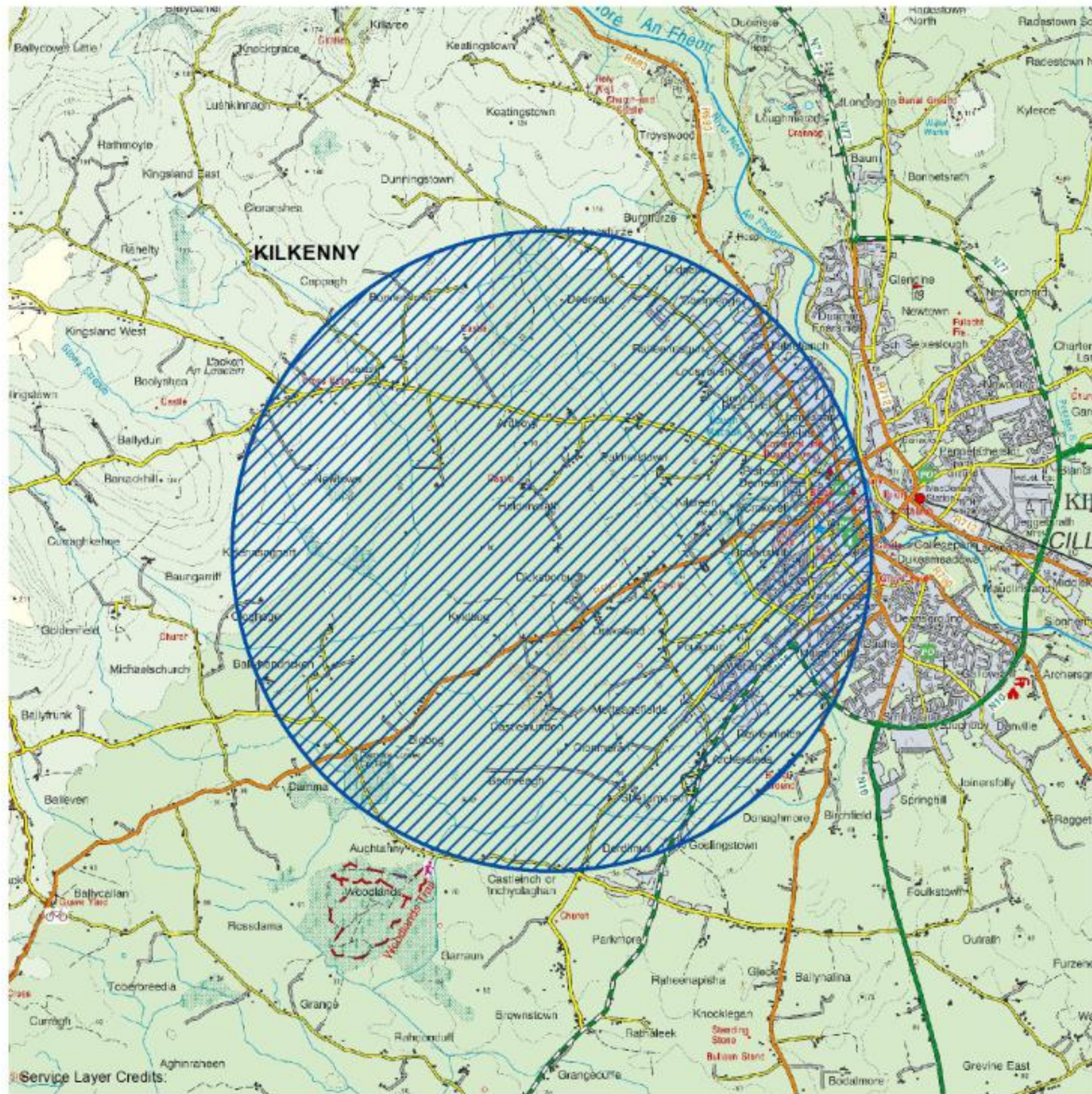
-  Solar Safeguarding Zone
-  Administrative Boundaries



Kerry Airport Solar Safeguarding Zone



For ease of reference only, no other Solar Safeguarding Zones intersect with the Kerry Airport Solar Safeguarding Zone



Kilkenny Airport Solar Safeguarding Zone





For ease of reference only, no other Solar Safeguarding Zones intersect with the Kilkenny Airport Solar Safeguarding Zone



SCHEDULE 1 - MAP 27

Kilmainham Solar Safeguarding Zone

-  Solar Safeguarding Zone
-  Administrative Boundaries



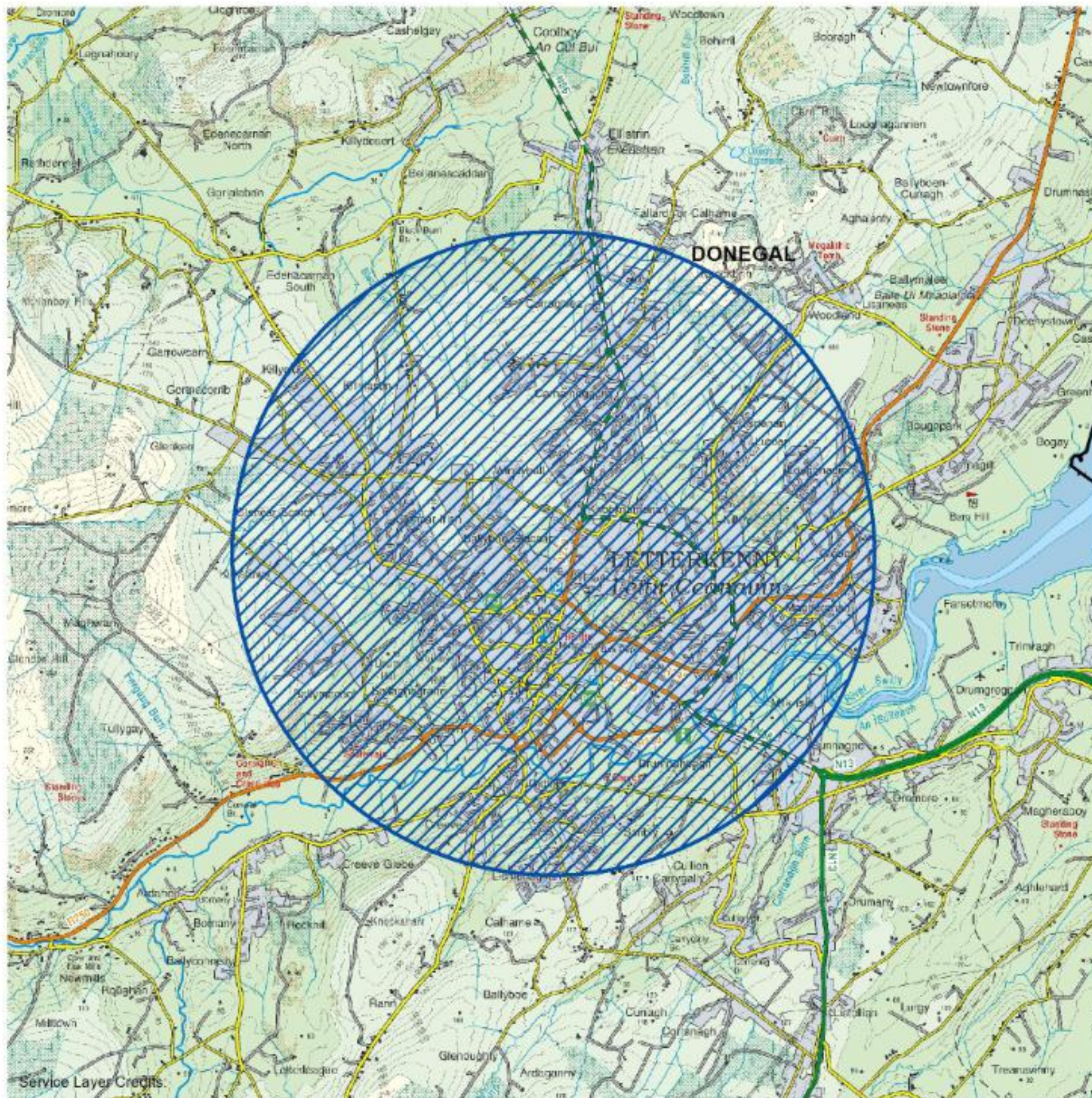
Scale When Printed at 1:1 on A3 Size Page

Kilmainham Solar Safeguarding Zone





For ease of reference only, the following Solar Safeguarding Zones intersect with the Kilmainham Solar Safeguarding Zone:


- Phoenix Park Solar Safeguarding Zone (Map 31)
- Rathmines Solar Safeguarding Zone (Map 33)



SCHEDULE 1 - MAP 28

Letterkenny University Hospital Solar Safeguarding Zone

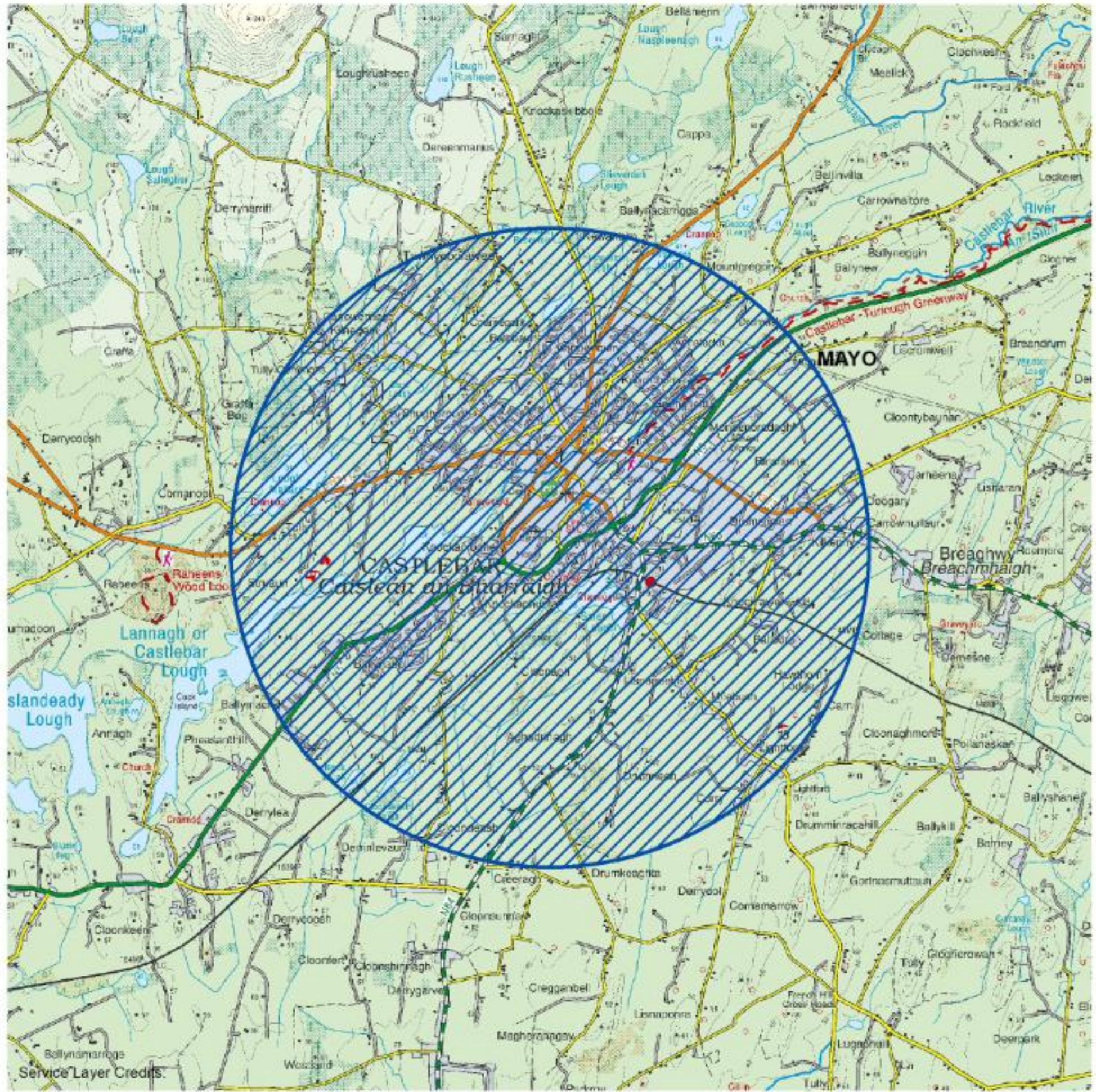
-  Solar Safeguarding Zone
-  Administrative Boundaries



Letterkenny University Hospital Solar Safeguarding Zone






For ease of reference only, no other Solar Safeguarding Zones intersect with the Letterkenny University Hospital Solar Safeguarding Zone



SCHEDULE 1 - MAP 29

Mayo University Hospital Solar Safeguarding Zone

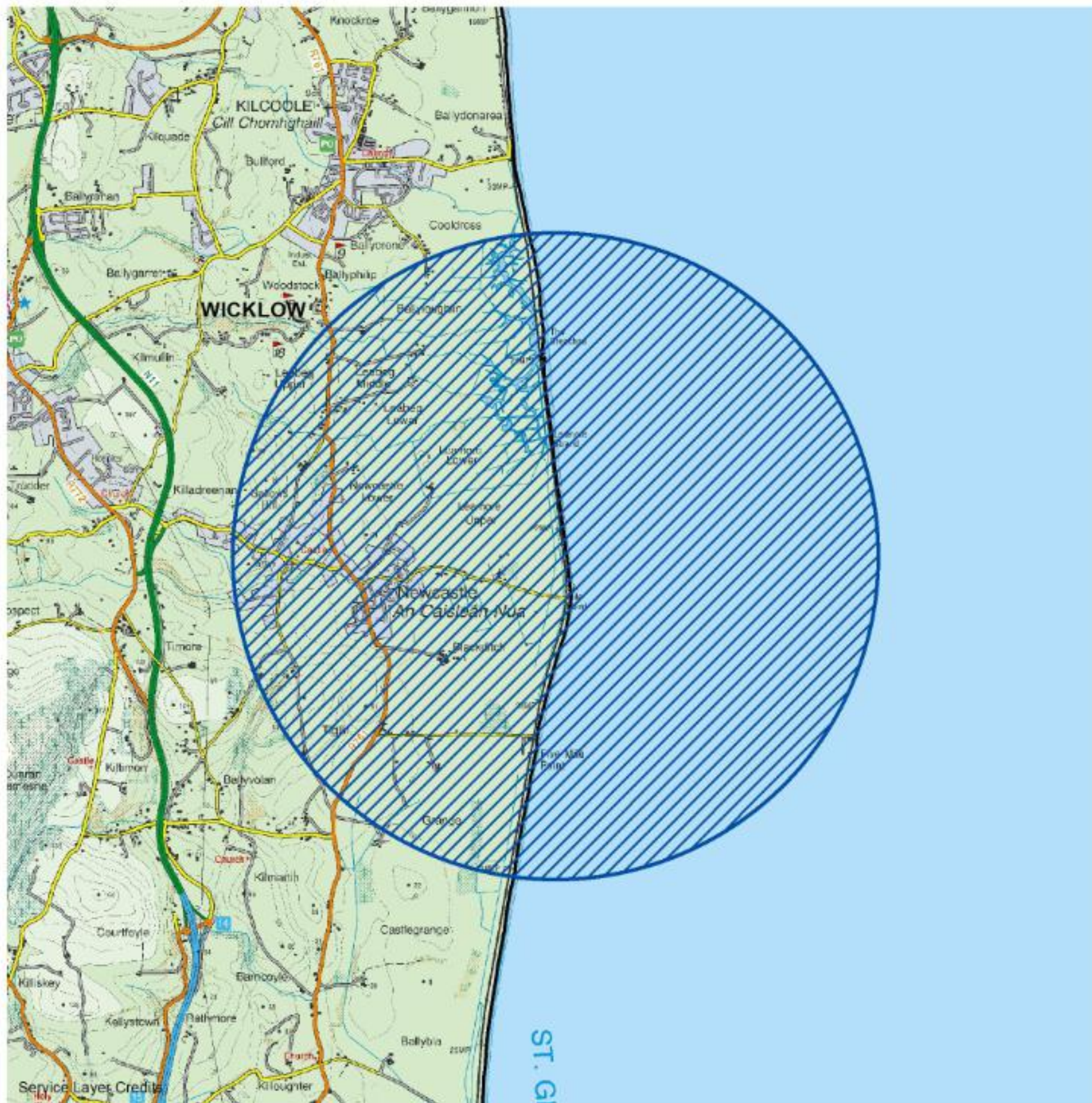
-  Solar Safeguarding Zone
-  Administrative Boundaries



Mayo University Hospital Solar Safeguarding Zone





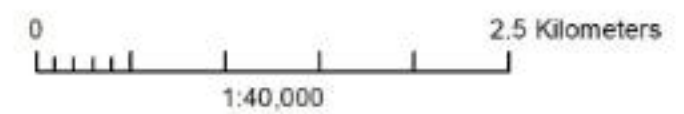
For ease of reference only, no other Solar Safeguarding Zones intersect with the Mayo University Hospital Solar Safeguarding Zone



SCHEDULE 1 - MAP 30

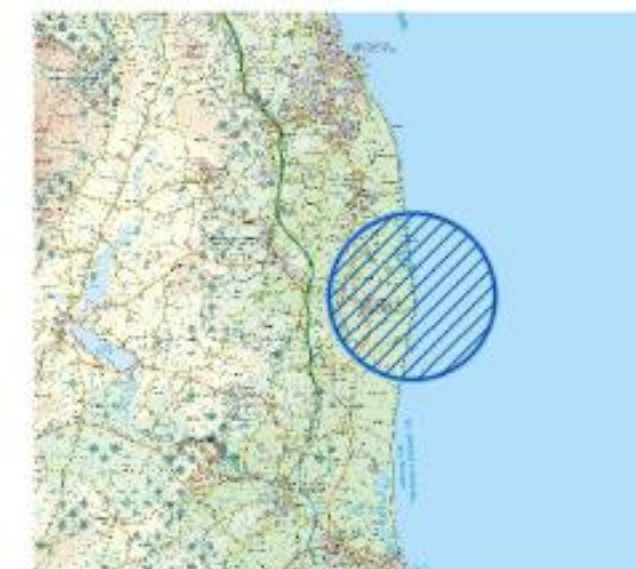
Newcastle Solar Safeguarding Zone

-  Solar Safeguarding Zone
-  Administrative Boundaries



Scale When Printed at 1:1 on A3 Size Page

Newcastle Solar Safeguarding Zone





For ease of reference only, no other Solar Safeguarding Zones intersect with the Newcastle Solar Safeguarding Zone



SCHEDULE 1 - MAP 31

Phoenix Park Solar Safeguarding Zone

-  Solar Safeguarding Zone
-  Administrative Boundaries



0 2.5 Kilometers

1:40,000

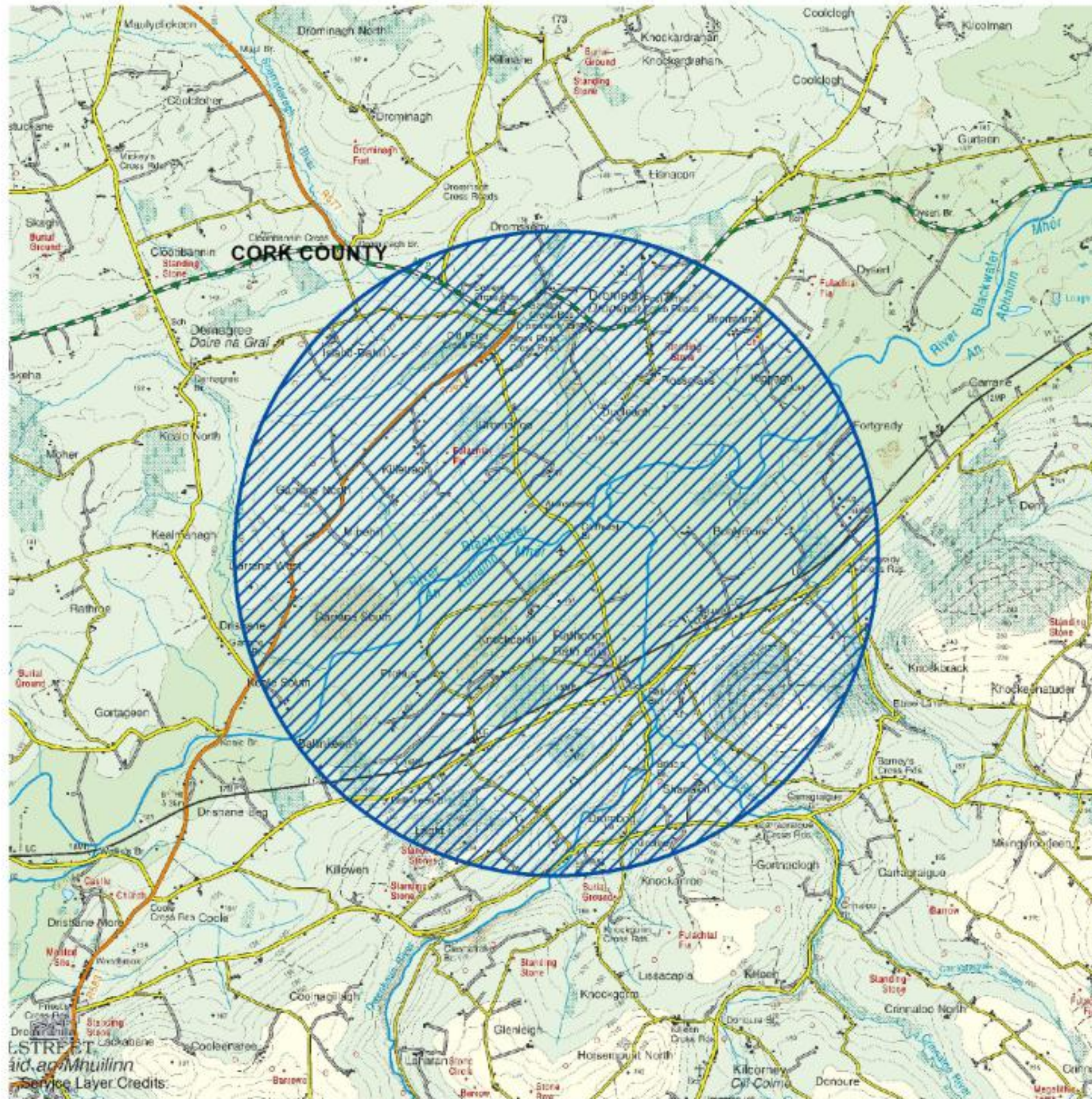
Scale When Printed at 1:1 on A3 Size Page

Phoenix Park Solar Safeguarding Zone





For ease of reference only, the following Solar Safeguarding Zones intersect with the Phoenix Park Solar Safeguarding Zone:


- Kilmainham Solar Safeguarding Zone (Map 27)
- Rathmines Solar Safeguarding Zone (Map 33)



SCHEDULE 1 - MAP 32

Rathcool Solar Safeguarding Zone

-  Solar Safeguarding Zone
-  Administrative Boundaries



Scale When Printed at 1:1 on A3 Size Page

Rathcool Solar Safeguarding Zone






For ease of reference only, no other Solar Safeguarding Zones intersect with the Rathcool Solar Safeguarding Zone



SCHEDULE 1 - MAP 33

Rathmines Solar Safeguarding Zone

-  Solar Safeguarding Zone
-  Administrative Boundaries



Rathmines Solar Safeguarding Zone





For ease of reference only, the following Solar Safeguarding Zones intersect with the Rathmines Solar Safeguarding Zone:

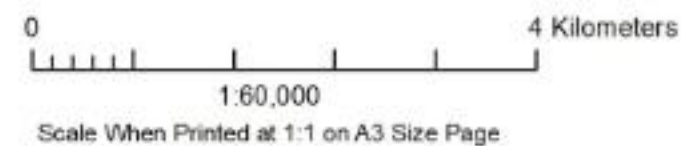
- Kilmainham Solar Safeguarding Zone (Map 27)
- Phoenix Park Solar Safeguarding Zone (Map 31)



SCHEDULE 1 - MAP 34

Shannon Airport Solar Safeguarding Zone

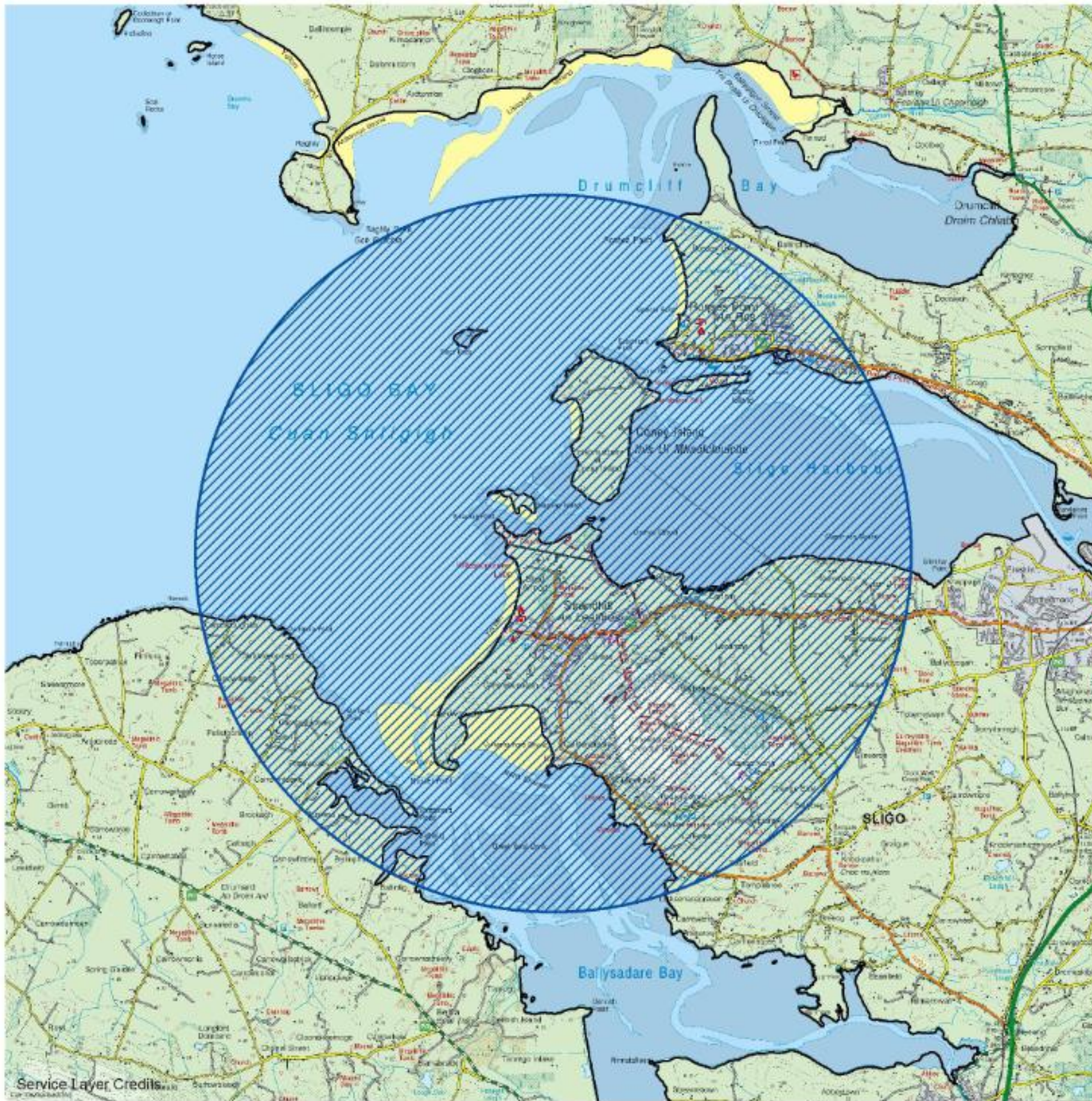
-  Solar Safeguarding Zone
-  Administrative Boundaries



Shannon Airport Solar Safeguarding Zone





For ease of reference only, no other Solar Safeguarding Zones intersect with the Shannon Airport Solar Safeguarding Zone

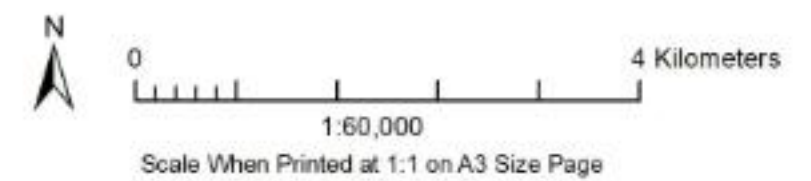


Service Layer Credits

SCHEDULE 1 - MAP 35

Sligo Airport Solar Safeguarding Zone

-  Solar Safeguarding Zone
-  Administrative Boundaries





Sligo Airport Solar Safeguarding Zone




For ease of reference only, no other Solar Safeguarding Zones intersect with the Sligo Airport Solar Safeguarding Zone

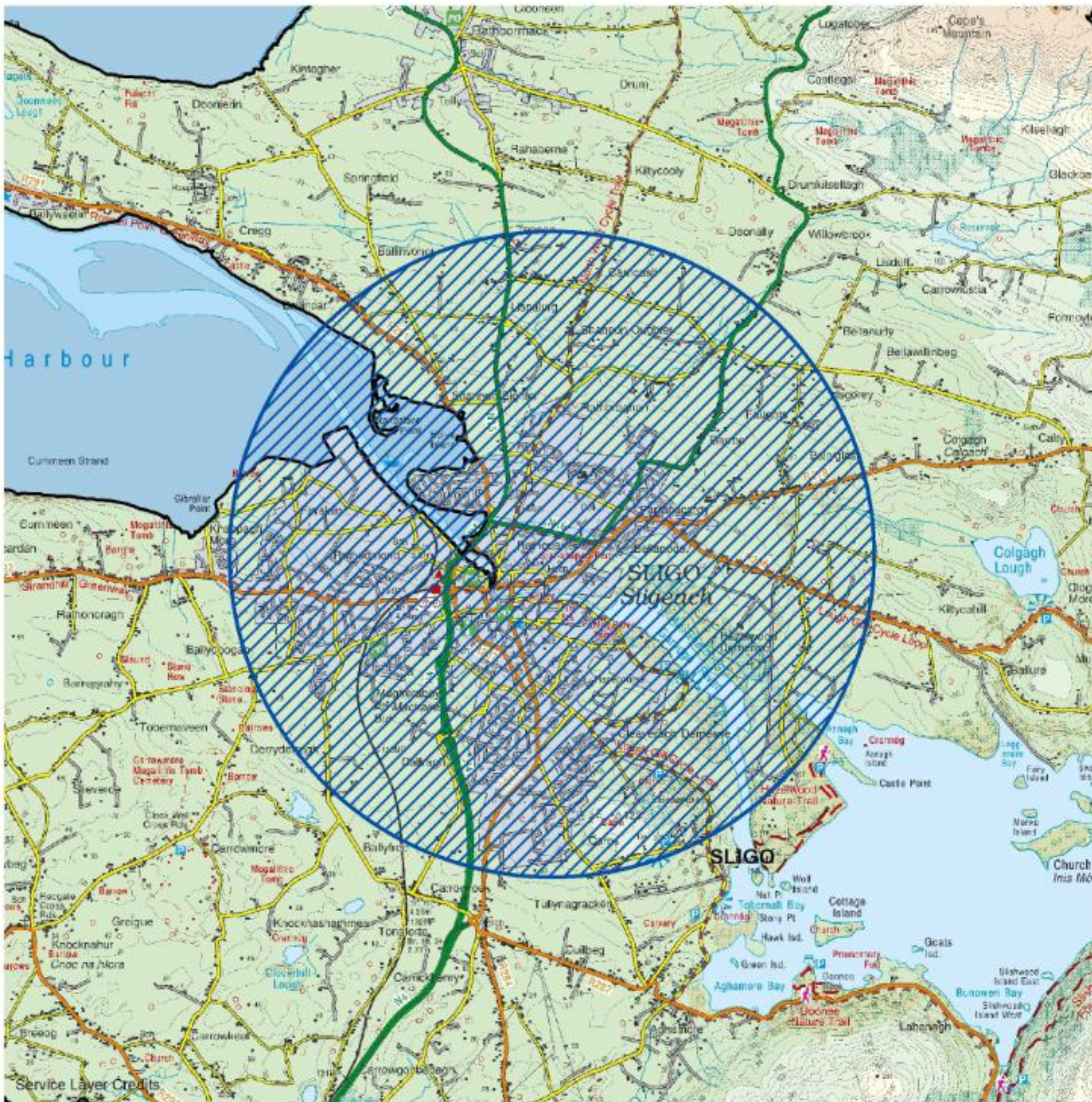
SCHEDULE 1 - MAP 36

Sligo University Hospital Solar Safeguarding Zone

-  Solar Safeguarding Zone
-  Administrative Boundaries



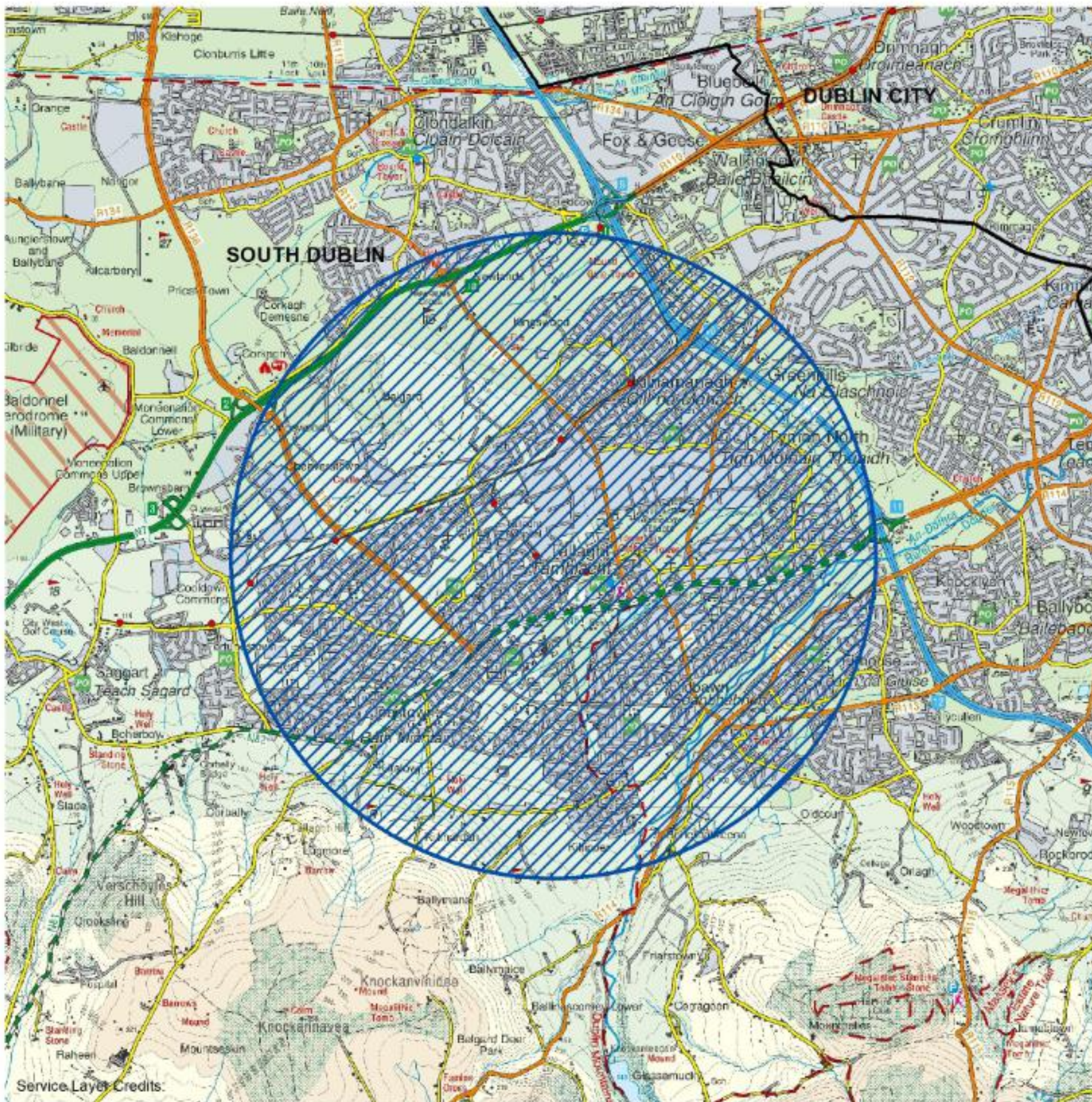
Scale When Printed at 1:1 on A3 Size Page



Sligo University Hospital Solar Safeguarding Zone






For ease of reference only, no other Solar Safeguarding Zones intersect with the Sligo University Hospital Solar Safeguarding Zone



SCHEDULE 1 - MAP 37

Tallaght University Hospital Solar Safeguarding Zone

-  Solar Safeguarding Zone
-  Administrative Boundaries

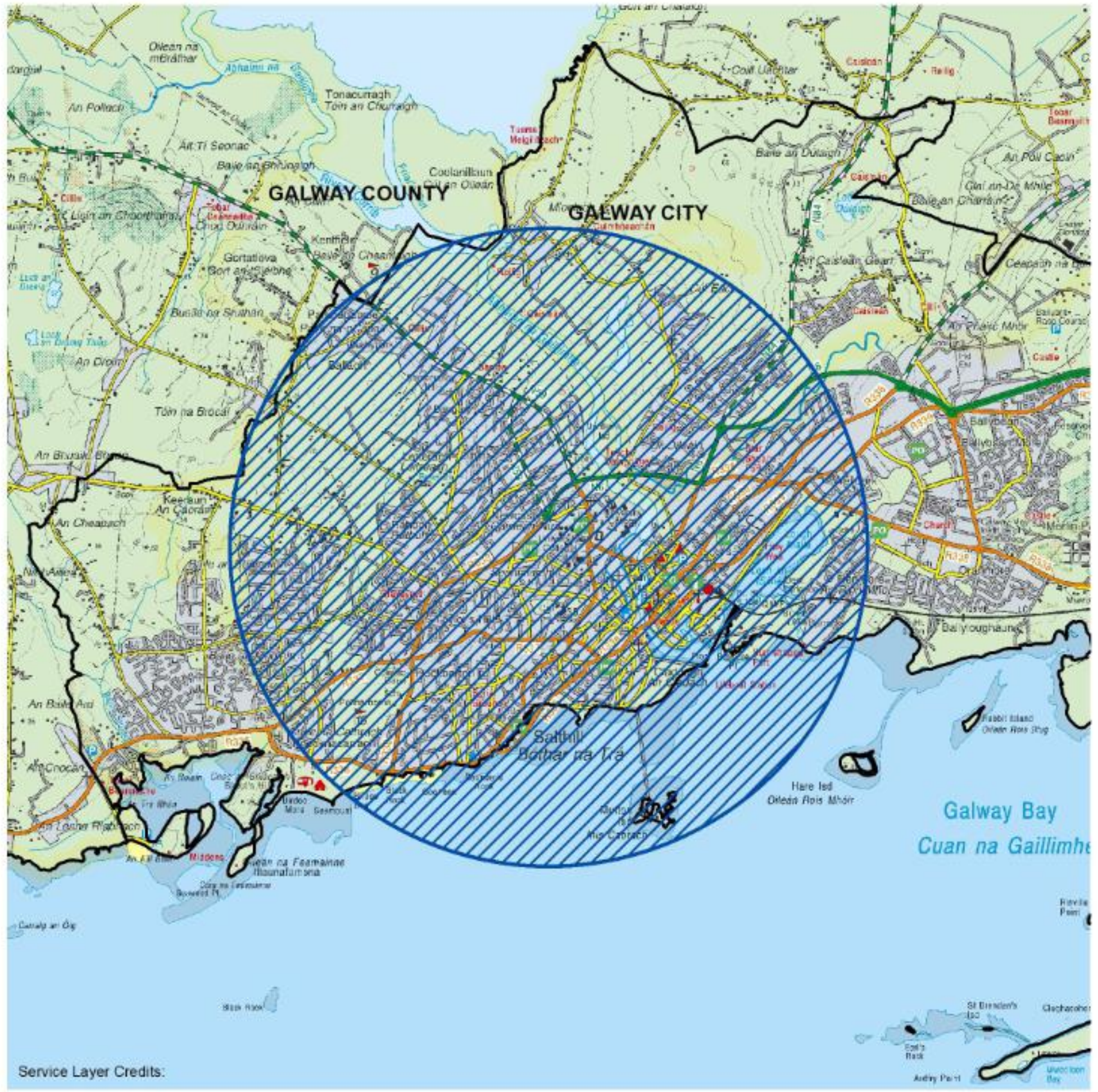


Tallaght University Hospital Solar Safeguarding Zone



For ease of reference only, the following Solar Safeguarding Zones intersect with the Tallaght University Hospital Solar Safeguarding Zone:



- Baldonnel Solar Safeguarding Zone (Map 4)

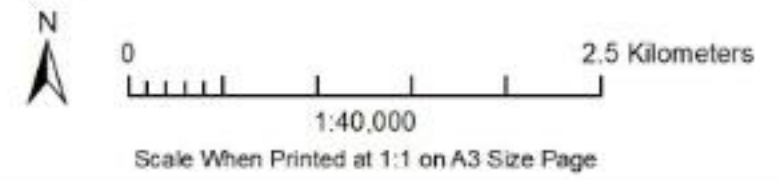


Service Layer Credits:

SCHEDULE 1 - MAP 38

University Hospital Galway Solar Safeguarding Zone

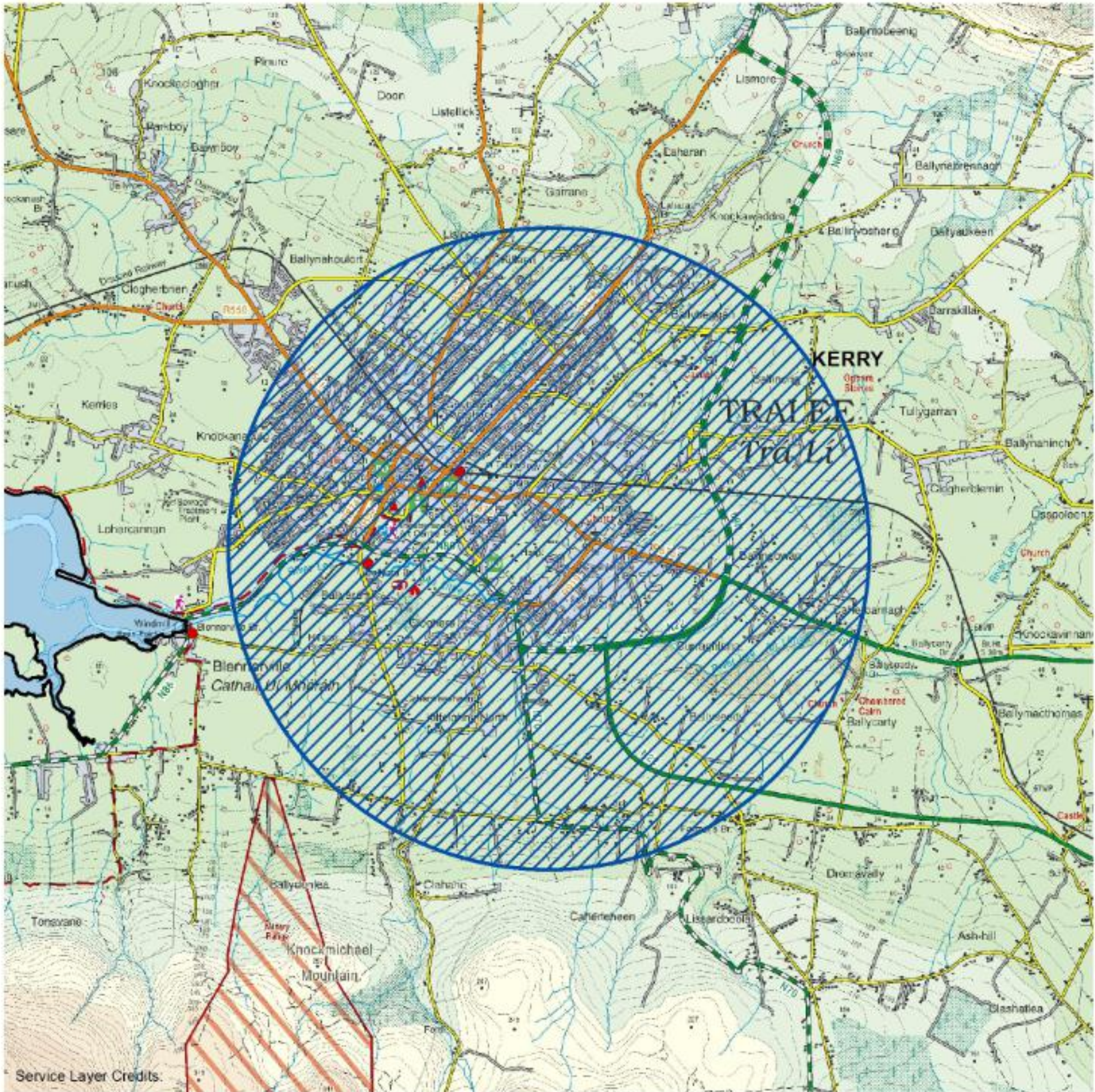
-  Solar Safeguarding Zone
-  Administrative Boundaries



University Hospital Galway Solar Safeguarding Zone





For ease of reference only, no other Solar Safeguarding Zones intersect with the University Hospital Galway Solar Safeguarding Zone




Service Layer Credits.

SCHEDULE 1 - MAP 39

University Hospital Kerry Solar Safeguarding Zone

-  Solar Safeguarding Zone
-  Administrative Boundaries

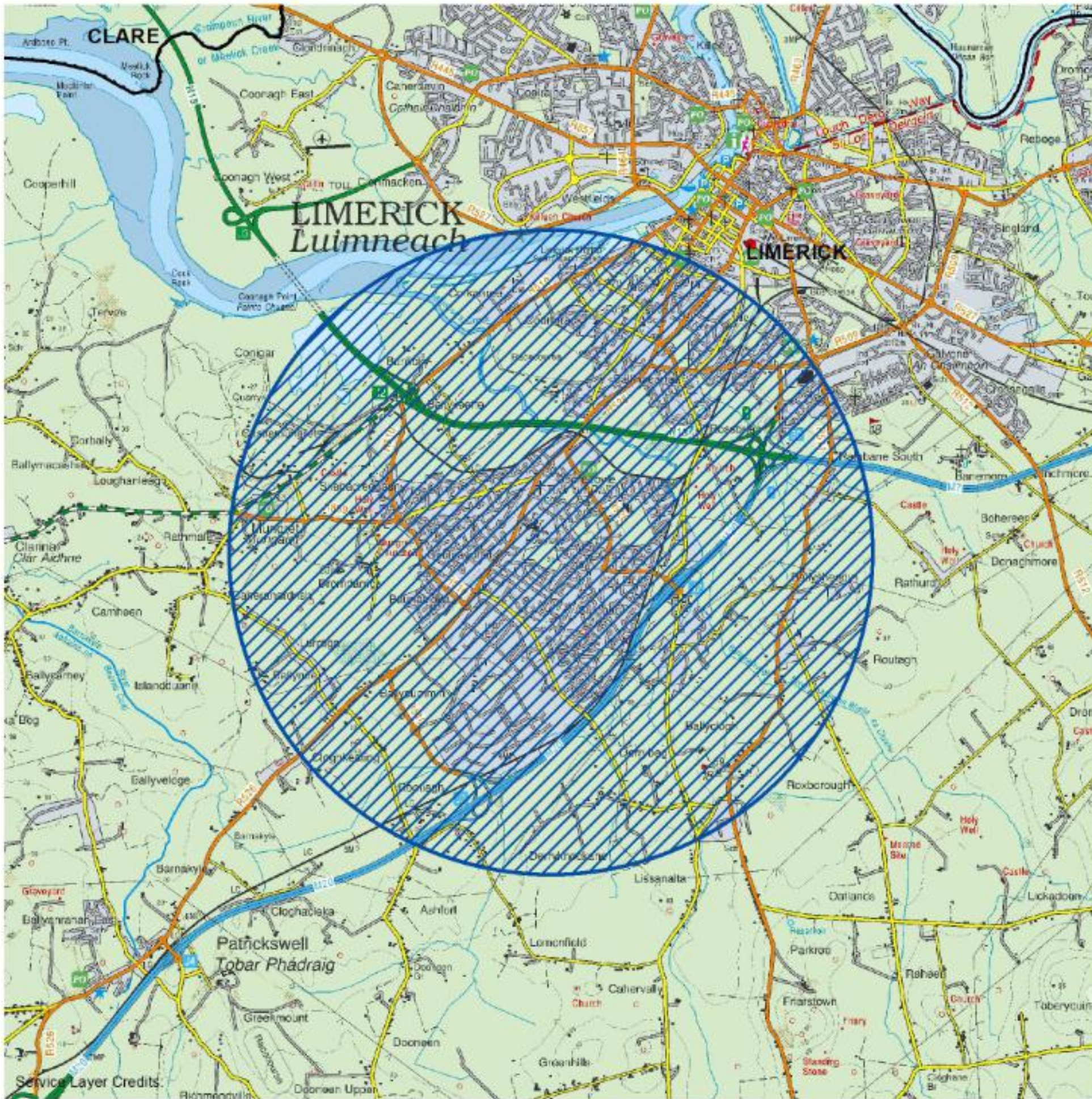


Scale When Printed at 1:1 on A3 Size Page

University Hospital Kerry Solar Safeguarding Zone





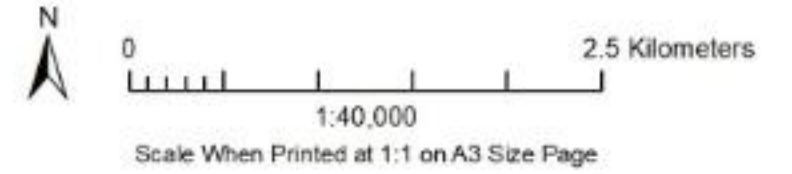
For ease of reference only, no other Solar Safeguarding Zones intersect with the University Hospital Kerry Solar Safeguarding Zone



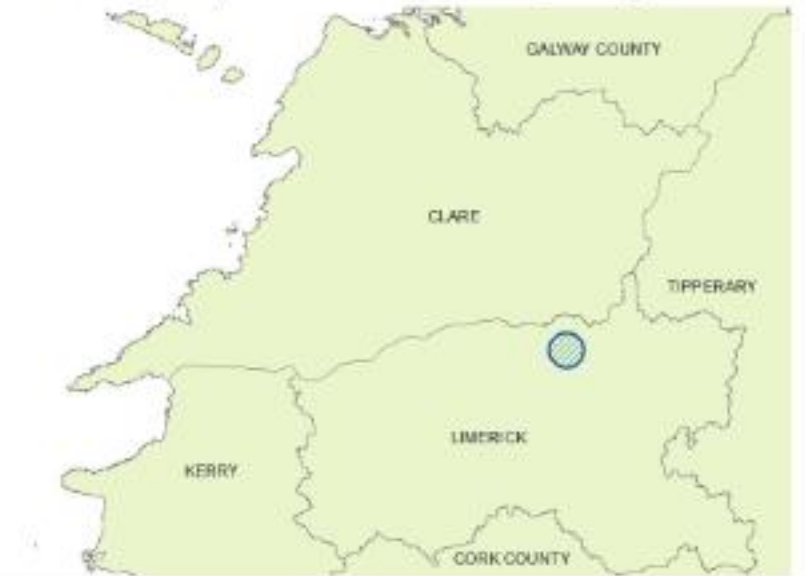
SCHEDULE 1 - MAP 40

University Hospital Limerick Solar Safeguarding Zone

-  Solar Safeguarding Zone
-  Administrative Boundaries

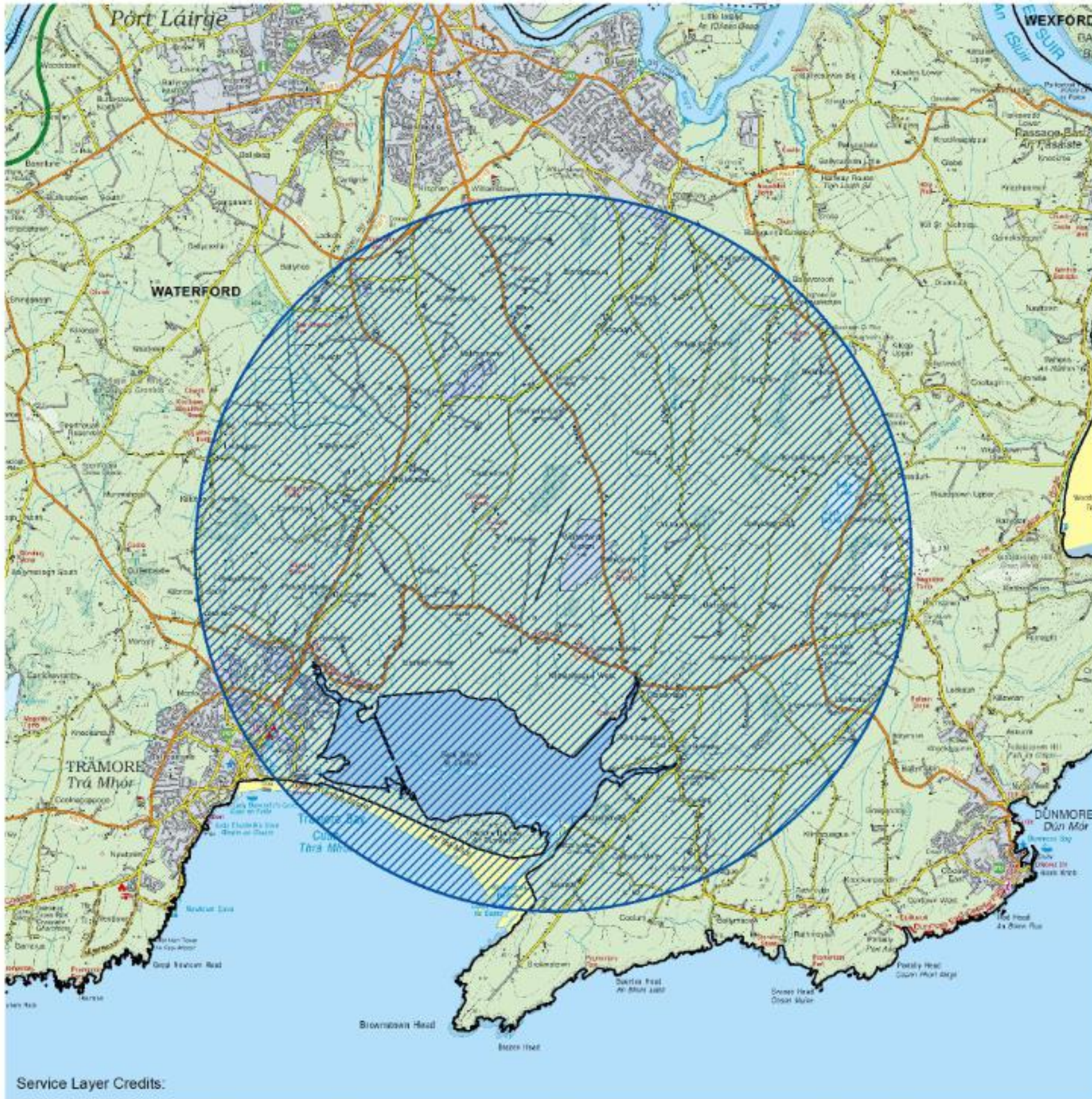


University Hospital Limerick Solar Safeguarding Zone



For ease of reference only, the following Solar Safeguarding Zones intersect with the University Hospital Limerick Solar Safeguarding Zone:



- Coonagh Solar Safeguarding Zone (Map 12)

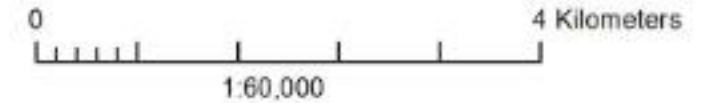


Service Layer Credits:

SCHEDULE 1 - MAP 41

Waterford Airport Solar Safeguarding Zone

-  Solar Safeguarding Zone
-  Administrative Boundaries

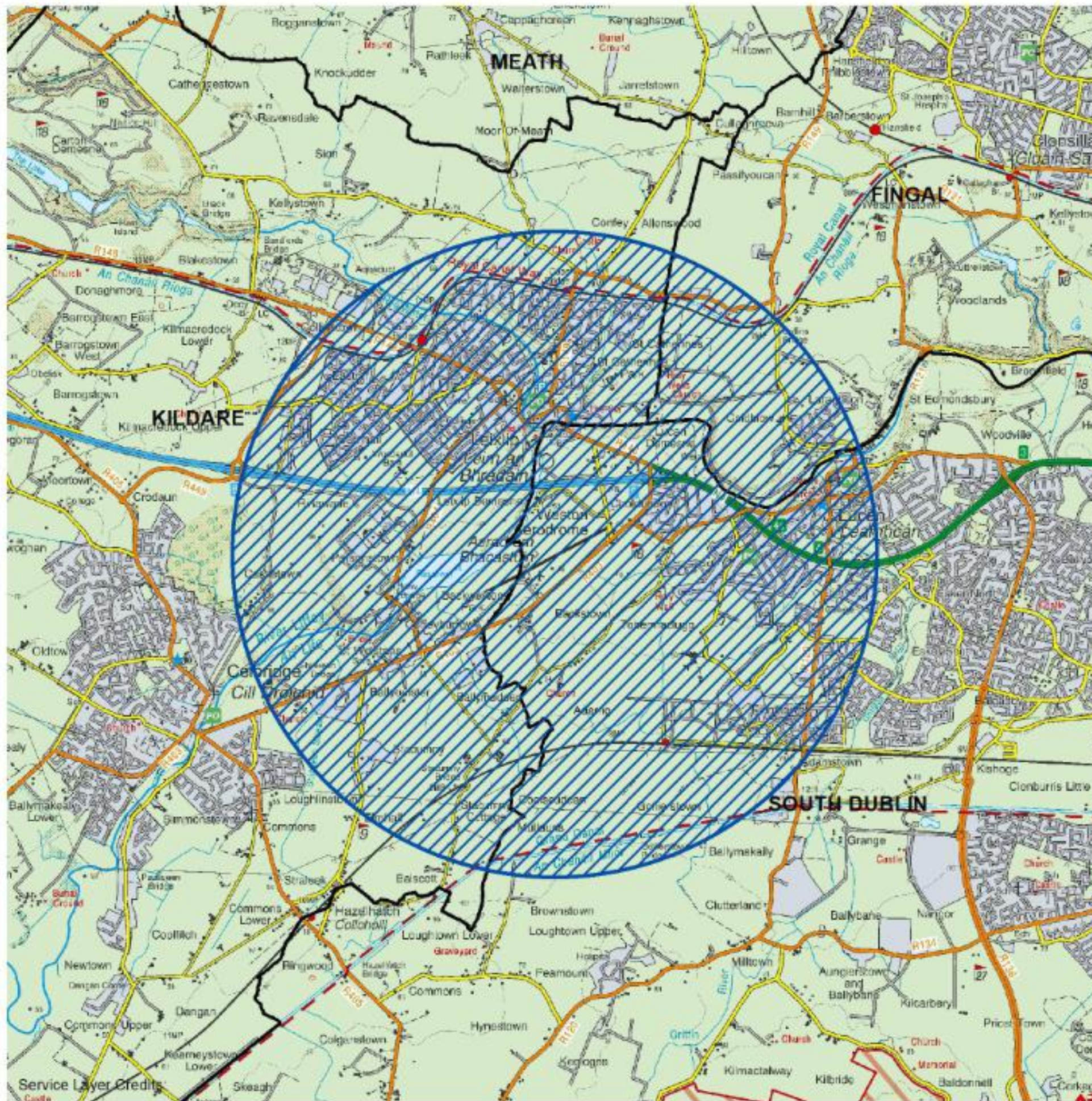


Scale When Printed at 1:1 on A3 Size Page

Waterford Airport Solar Safeguarding Zone





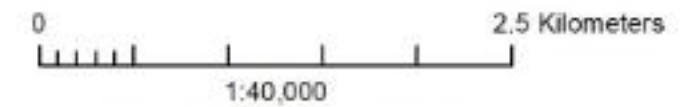
For ease of reference only, no other Solar Safeguarding Zones intersect with the Waterford Airport Solar Safeguarding Zone



SCHEDULE 1 - MAP 42

Weston Airport Solar Safeguarding Zone

-  Solar Safeguarding Zone
-  Administrative Boundaries



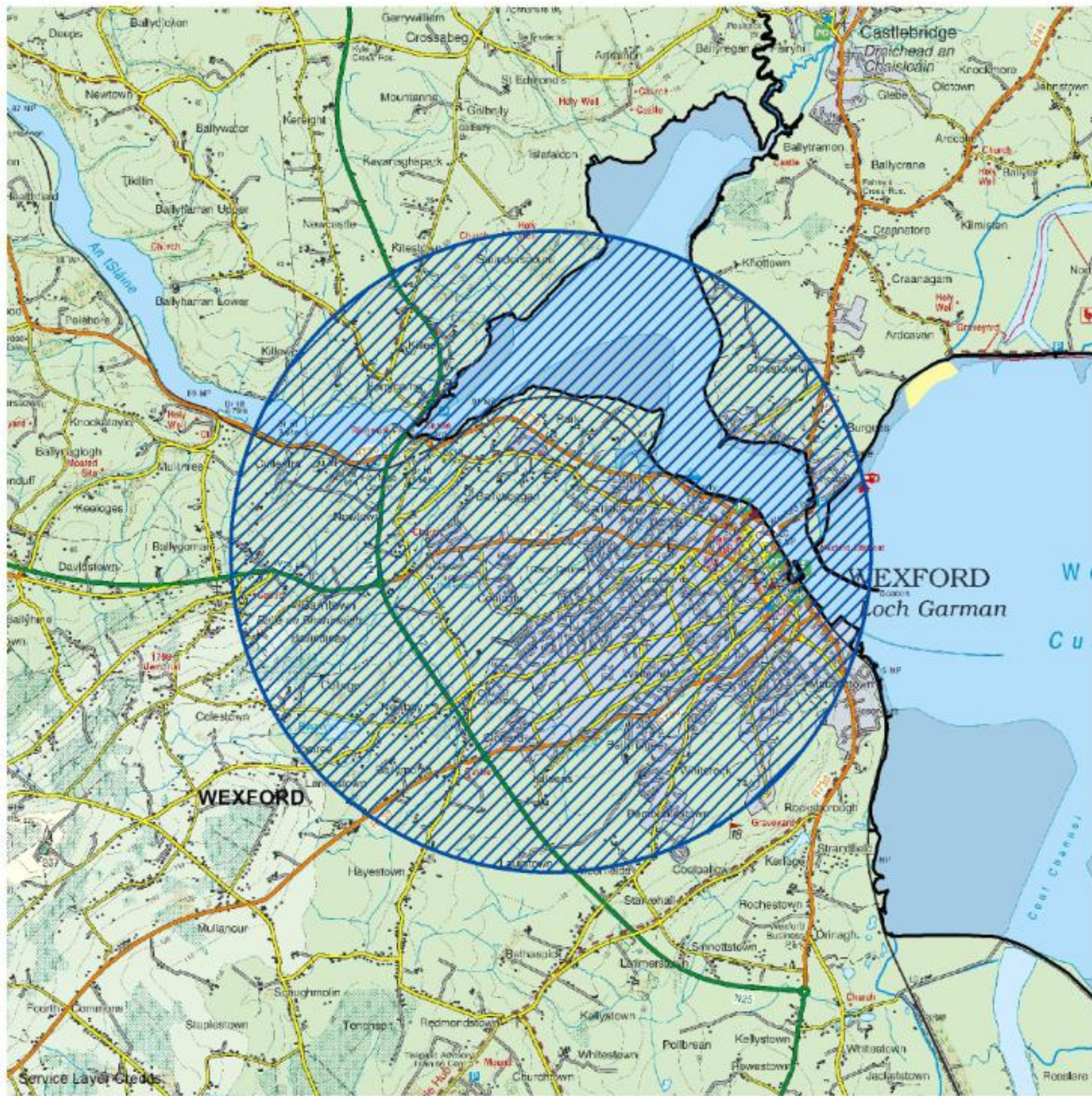
Scale When Printed at 1:1 on A3 Size Page

Weston Airport Solar Safeguarding Zone





For ease of reference only, the following Solar Safeguarding Zones intersect with the Weston Airport Solar Safeguarding Zone:

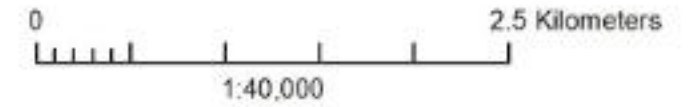
- Baldonnell Solar Safeguarding Zone (Map 4)



SCHEDULE 1 - MAP 43

Wexford Town Solar Safeguarding Zone

-  Solar Safeguarding Zone
-  Administrative Boundaries



Scale When Printed at 1:1 on A3 Size Page

Wexford Town Solar Safeguarding Zone



For ease of reference only, no other Solar Safeguarding Zones intersect with the Wexford Town Solar Safeguarding Zone

Schedule 2

Article 3

Description of areas classified as a Solar Safeguarding Zone

Map 1: Abbeyshrule Solar Safeguarding Zone

The area known as Abbeyshrule Solar Safeguarding Zone is situated:

- (1) in the county of Longford being the area enclosed on map 1 (contained in Schedule 1) within the inner margin of the blue line and hatched in blue and is situated in whole or in part in the townland[s]: Abbeyshrule, Agharra, Ardanragh, Ballymacshane, Ballynamanagh, Castlewilder, Cloghan, Cloonbrin, Clynan, Colehill, Deerpark, Drumanure, Furze, Glebe, Killeenboy, Killinbore, Kilnacarrow, Kinard, Knockagh, Legan, Lisaquill, Lisnacreevy, Lissawarriff, Ratharney, Rathsallagh, Sheeroe, Streamstown, Taghshinny, Tennialick, and Vicarstown,

and

- (2) in the county of Westmeath being the area enclosed on map 1 (contained in Schedule 1) within the inner margin of the blue line and hatched in blue and is situated in whole or in part in the townland[s]: Ballymaglavy, Ballynacarrow, Castlegaddery, Emper, Kilphierish, Rath (Malone), Rathcaled, and Williamstown.

Map 2: Athboy Solar Safeguarding Zone

The area known as Athboy Solar Safeguarding Zone is situated in the county of Meath being the area enclosed on map 2 (contained in Schedule 1) within the inner margin of the blue line and hatched in blue and is situated in whole or in part in the townland[s]: Ballyboy, Balruntagh, Clonmore, Curleyland and Mill Land, Derlangan, Drissoge, Eightyeight Acres, Fordrath, Fordstown, Fostersfields, Gillstown Great, Gillstown Little, Girley, Hospital Land, Jamestown, Martinstown, Mitchelstown, Mooneystown, Moyagher, Mullaghstones, Newtown Girley, Rathcarran, Rathconny, Rathmore, Town Parks, and Wardstown.

Map 3: Athlone Solar Safeguarding Zone

The area known as Athlone Solar Safeguarding Zone is situated:

- (1) in the county of Roscommon being the area enclosed on map 3 (contained in Schedule 1) within the inner margin of the blue line and hatched in blue and is situated in whole or in part in the townland[s]: Barry beg, Bellaugh, Bogganfin, Bunnaribba, Carrickynaghtan, Carrickynaghtan and Garrynagawna Bog, Crannagh, Crannagh Beg, Crannagh More, Doovoge, Kilnamanagh, and Monksland,

and

- (2) in the county of Westmeath being the area enclosed on map 3 (contained in Schedule 1) within the inner margin of the blue line and hatched in blue and is situated in whole or in part in the townland[s]: Aghacocara, Ankers Bower, Ardnaglug, Athlone, Athlone and Bigmeadow, Bellaugh, Bogganfin, Bunnavally, Canal and Banks, Cannonsfield, Carrickobreen,

Cartrontrou, Cloghanboy (Cooke), Cloghanboy (Homan), Cloghanboy (Strain), Cloghanboy West, Clonbrusk, Collegeland, Coosan, Cornamaddy, Cornamagh, Creaghduff, Creaghduff South, Curragh, Curragh (Mechum), Derries, Doovoge, Garrankesh, Garrycastle, Garrynafela, Golden Island, Golden Island (Kilmaine), Golden Island (St. George), Hillquarter, Kilmacuagh (Castlemaine), Kilmacuagh (Cooke), Kilmacuagh (Mechum), Kilnafaddoge, Lissywollen, Loughanaskin, Loughandonning, Magheranerla, Meehan, Monksland, Ranelagh, Retreat, Retreat, Tullin, and Warrens Fields.

Map 4: Baldonnel Solar Safeguarding Zone

The area known as Baldonnel Solar Safeguarding Zone is situated:

- (1) in the county of Kildare being the area enclosed on map 4 (contained in Schedule 1) within the inner margin of the blue line and hatched in blue and is situated in whole or in part in the townland[s]: Ballymadeer, Balscott, Dangan, Elmhall, Loughlinstown, Lyons, Stacumny, Stacumny Cottage, and Straleek,
and
- (2) in the county of South Dublin being the area enclosed on map 4 (contained in Schedule 1) within the inner margin of the blue line and hatched in blue and is situated in whole or in part in the townland[s]: Adamstown, Aderrig, Athgoe, Athgoe North, Athgoe South, Aungierstown and Ballybane, Backstown, Baldonnell Little, Baldonnell Lower, Baldonnell Upper, Balgaddy, Ballybane, Ballymakaily, Ballymanaggin, Ballymount Great, Ballynakelly, Ballyowen, Bawnoges, Bedlesshill, Belgard, Blundelstown, Boherboy, Brideswell Commons, Brownsbarn, Brownstown, Buckandhounds, Bushelloaf, Bustyhill, Cappagh, Carrigeen, Cheeverstown, Clonburriss Great, Clonburriss Little, Clondalkin, Clutterland, Coldwater Commons, Colganstown, Collegeland, Colmanstown, Commons, Commons little, Cookstown, Cooldown Commons, Coolmine, Coolsuddan, Corbally, Corkagh, Corkagh Demesne, Cornerpark, Crockaunadreenagh, Crockshane, Crooksling, Deansrath, Doddsborough, Esker South, Fairview, Finnstown, Fortunestown, Garranstown or Kingswood, Gibbons, Gibraltar, Glebe, Gollierstown, Grange, Greenoge, Hazelhatch, Highdownhill, Hynestown, Jobstown, Jordanstown, Keatingspark, Keeloges, Kilbride, Kilcarbery, Killinardan, Kilmactalway, Kilmahuddrick, Kiltalown, Kingswood, Kishoge, Loughtown Lower, Loughtown Upper, Lucan and Pettycanon, Lugg, Lugmore, Milltown, Moneenalion Commons Lower, Moneenalion Commons Upper, Moneyatta Commons, Mooreenaruggan, Mullauns, Nangor, Neillstown, Newcastle Demesne, Newcastle Farm, Newcastle North, Newcastle South, Newlands, Newlands Demesne, Newtown Lower, Newtown Upper, Peamount, Priest-Town, Rathcoole, Rathcreedan, Redgap, Ringwood, Saggart, Skeagh, Slade, Tallaght, Tobermaclugg, Tootenhill, Westmanstown, Whitehall, Whitestown, and Windmillhill.

Map 5: Ballyshannon Solar Safeguarding Zone

The area known as Ballyshannon Solar Safeguarding Zone is situated:

- (1) in the county of Donegal being the area enclosed on map 5 (contained in Schedule 1) within the inner margin of the blue line and hatched in blue and is situated in whole or in part in the townland[s]: Abbey Island, Abbeylands, Ardfarn, Ballymacaward, Ballymunterhiggin, Boyannagh, Carrickboy, Creevy, Drumacrin, Dunmuckrum, Finner, Kildoney Glebe,

Legaloscran, Magheracar, Portnason, Rathglass, Rathmore, Sheegys, Sminver, Tonregee, and Townparks,
and

- (2) in the county of Leitrim being the area enclosed on map 5 (contained in Schedule 1) within the inner margin of the blue line and hatched in blue and is situated in whole or in part in the townland[s]: Boyannagh.

Map 6: Bantry Solar Safeguarding Zone

The area known as Bantry Solar Safeguarding Zone is situated in the county of Cork being the area enclosed on map 6 (contained in Schedule 1) within the inner margin of the blue line and hatched in blue and is situated in whole or in part in the townland[s]: Abbey, Aghagooheen, Ardyhoolihane, Beach, Boolteenagh, Cappanaloha East, Cappanaloha West, Carrignagat, Clashduff, Close, Crowkingle, Curraghavaddra, Dromacoosane, Dromclogh, Dromleigh North, Dromleigh South, Dromreague, Dunbittern East, Dunbittern West, Gortacloona, Gurragehy, Gurteen, Gurteenroe, Hollyhill, Keilnascarta, Kilmore, Kilnaruane, Kinathfineen, Knocknamuck, Lissareemig, Mullagh, Newtown, Reenaknock, Reenavanny, Reenrour East, Reenrour West, Seafield, Shanvallybeg, Sheskin, Tedagh, Town Lots, and Trawnahaha.

Map 7: Beaumont Solar Safeguarding Zone

The area known as Beaumont Solar Safeguarding Zone is situated:

- (1) in the city of Dublin being the area enclosed on map 7 (contained in Schedule 1) within the inner margin of the blue line and hatched in blue and is situated in whole or in part in the electoral division[s]: Ayrfield, Ballygall C, Ballymun B, Ballymun C, Ballymun D, Ballymun E, Beaumont A, Beaumont B, Beaumont C, Beaumont D, Beaumont E, Beaumont F, Botanic A, Botanic B, Clontarf East A, Clontarf East C, Clontarf East D, Clontarf East E, Clontarf West A, Clontarf West B, Clontarf West C, Clontarf West D, Clontarf West E, Drumcondra South A, Drumcondra South B, Drumcondra South C, Edenmore, Grace Park, Harmonstown A, Harmonstown B, Kilmore A, Kilmore B, Kilmore C, Kilmore D, Priorswood A, Priorswood B, Priorswood C, Priorswood D, Priorswood E, Whitehall A, Whitehall B, Whitehall C, and Whitehall D,

and

- (2) in the county of Fingal being the area enclosed on map 7 (contained in Schedule 1) within the inner margin of the blue line and hatched in blue and is situated in whole or in part in the townland[s]: Balcurris, Ballymun, Ballystruan, Belcamp, Clonshagh, Dardistown, Kilmore Big, Santry, Santry Demesne, Toberbunny, Turnapin Great, and Turnapin Little.

Map 8: Birr Solar Safeguarding Zone

The area known as Birr Solar Safeguarding Zone is situated:

- (1) in the county of Offaly being the area enclosed on map 8 (contained in Schedule 1) within the inner margin of the blue line and hatched in blue and is situated in whole or in part in the townland[s]: Ballindarra, Ballinree, Ballyegan, Ballygaddy, Boherboy, Boherdeel, Clonbrone, Clonkelly, Clonoghil Lower, Clonoghil Upper, Coolnagrower, Cree, Crinkill,

Derrinduff, Drumbane, Kilcolman, Killeenbreaghan, Kilnalacka, Lisduff, Rath Beg Seefin, and Townparks,
and

- (2) in the county of Tipperary being the area enclosed on map 8 (contained in Schedule 1) within the inner margin of the blue line and hatched in blue and is situated in whole or in part in the townland[s]: Ballagh, Ballyloughnane, Caherhoereigh, Cornhill, Killeen, Kilenamuck, Stonestown, Tinklough, and Tinnakilly.

Map 9: Bishopstown Solar Safeguarding Zone

The area known as Bishopstown Solar Safeguarding Zone is situated:

- (1) in the city of Cork being the area enclosed on map 9 (contained in Schedule 1) within the inner margin of the blue line and hatched in blue and is situated in whole or in part in the electoral division[s]: Ballincollig, Bishopstown, Bishopstown A, Bishopstown B, Bishopstown C, Bishopstown D, Bishopstown E, Churchfield, Gillabbey A, Gillabbey B, Gillabbey C, Glasheen A, Glasheen B, Glasheen C, Greenmount, Gurranebraher A, Gurranebraher B, Inishkeny, Knocknaheeny, Lehenagh, Mardyke, Pouladuff A, Pouladuff B, Shanakiel, St. Mary's, Sunday's Well A, Sunday's Well B, The Lough, Togher A, and Togher B,
and

- (2) in the county of Cork being the area enclosed on map 9 (contained in Schedule 1) within the inner margin of the blue line and hatched in blue and is situated in whole or in part in the townland[s]: Ballymah, Chetwynd, Knocknamallavoge, and Rochfordstown.

Map 10: Clonbullogue Solar Safeguarding Zone

The area known as Clonbullogue Solar Safeguarding Zone is situated in the county of Offaly being the area enclosed on map 10 (contained in Schedule 1) within the inner margin of the blue line and hatched in blue and is situated in whole or in part in the townland[s]: Aghameelick, Ballygarrett, Clonad, Clonavoe, Clonbulloge, Cloncassan, Cloncreen, Clongarret, Clonkeen, Clonmel, Clonmore, Clonsast Upper, Clonshannon, Colgagh, Derrygarran, Derrymore, and Nahana.

Map 11: Connemara Solar Safeguarding Zone

The area known as Connemara Solar Safeguarding Zone is situated in the county of Galway being the area enclosed on map 11 (contained in Schedule 1) within the inner margin of the blue line and hatched in blue and is situated in whole or in part in the townland[s]: Ballynahown North, Ballynahown South, Banraghbaun South, Cartron, Cartronlahan, Cloghmore North, Cloghmore South, Cornarona, Inveran, Minna, and Tully.

Map 12: Coonagh Solar Safeguarding Zone

The area known as Coonagh Solar Safeguarding Zone is situated:

- (1) in the county of Clare being the area enclosed on map 12 (contained in Schedule 1) within the inner margin of the blue line and hatched in blue and is situated in whole or in part in

the townland[s]: Bullsfarm, Burtonhill, Cratloe, Cratloekeel, Cratloemoyle, Gortgarraun, Meelick, Pass, Punchbowl, and Stonepark,

and

- (2) in the county of Limerick being the area enclosed on map 12 (contained in Schedule 1) within the inner margin of the blue line and hatched in blue and is situated in whole or in part in the townland[s]: Ballinacurra (Hart), Ballygrennan, Ballykeeffe, Ballynanty Beg, Ballynanty More, Bunlicky, Caherdavin, Castlemungret, Clonconane, Clondrinagh, Clonmacken, Conigar, Coolrairie, Coonagh East, Coonagh West, Cooperhill, Corkanree, Courtbrack, Farranshone Beg, Farranshone More, Kilrush, Knock, Moylish, Prior's Land, Shannabooley, Skehacreggaun, and Tervoe.

Map 13: Cork Airport Solar Safeguarding Zone

The area known as Cork Airport Solar Safeguarding Zone is situated:

- (1) in the city of Cork being the area enclosed on map 13 (contained in Schedule 1) within the inner margin of the blue line and hatched in blue and is situated in whole or in part in the electoral division[s]: Ballygarvan, Ballypnehane A, Ballypnehane B, Bishopstown, Bishopstown B, Bishopstown C, Bishopstown D, Bishopstown E, Douglas, Glasheen A, Glasheen B, Glasheen C, Inishkenny, Lehenagh, Pouladuff A, Pouladuff B, The Lough, Togher A, Togher B, Tramore C, Turner's Cross C, and Turner's Cross D,

and

- (2) in the county of Cork being the area enclosed on map 13 (contained in Schedule 1) within the inner margin of the blue line and hatched in blue and is situated in whole or in part in the townland[s]: Adamstown, Ballea, Ballinaboy, Ballincranig, Ballinphelic, Ballinrea, Ballinrea South, Ballinreeshig, Ballintannig, Ballinvoultig, Ballinrvinsig, Ballyduhig South, Ballygarvan, Ballymah, Ballynabearna, Ballynagrumbolia, Ballynoe, Chetwynd, Glinny, Gogganshill, Inishkenny, Killanully, Kilmurriheen, Kilnahone, Kingsland, Knockalisheen, Knocknalyre, Knocknamallavoge, Lisfehill, Liskillea, Meadstown, Rearour And Barrettshill, Rochfordstown, Shanagraigue, Tullig Beg, and Tullig More.

Map 14: Cork University Hospital Solar Safeguarding Zone

The area known as Cork University Hospital Solar Safeguarding Zone is situated:

- (1) in the city of Cork being the area enclosed on map 14 (contained in Schedule 1) within the inner margin of the blue line and hatched in blue and is situated in whole or in part in the electoral division[s]: Ballincollig, Ballypnehane A, Ballypnehane B, Bishopstown, Bishopstown A, Bishopstown B, Bishopstown C, Bishopstown D, Bishopstown E, Centre A, Centre B, Churchfield, Evergreen, Fair Hill A, Gillabbey A, Gillabbey B, Gillabbey C, Glasheen A, Glasheen B, Glasheen C, Greenmount, Gurranebraher A, Gurranebraher B, Gurranebraher C, Gurranebraher D, Gurranebraher E, Inishkenny, Knocknaheeny, Lehenagh, Mardyke, Pouladuff A, Pouladuff B, Shanakiel, Shandon B, South Gate A, South Gate B, St. Mary's, Sunday's Well A, Sunday's Well B, The Lough, Togher A, Togher B, Turner's Cross A, Turner's Cross B, Turner's Cross C, and Turner's Cross D,

and

- (2) in the county of Cork being the area enclosed on map 14 (contained in Schedule 1) within the inner margin of the blue line and hatched in blue and is situated in whole or in part in the townland[s]: Chetwynd, Knocknamallavoge, and Rochfordstown.

Map 15: Curragh Solar Safeguarding Zone

The area known as Curragh Solar Safeguarding Zone is situated in the county of Kildare being the area enclosed on map 15 (contained in Schedule 1) within the inner margin of the blue line and hatched in blue and is situated in whole or in part in the townland[s]: Ballyfair, Ballymany, Ballysax Great, Ballysax Little, Ballysaxhills, Blackrath and Athgarvan, Brownstown Great, Brownstown Little, Brownstown Lower, Brownstown Upper, Crostanstown, Curragh, Curraghfarm, Loughbrown, Maddenstown North, Moorfield, Morrystownbiller, Pollardstown, Sheshoon, Strawhall, Tully East, and Walshestown.

Map 16: Donegal Airport Solar Safeguarding Zone

The area known as Donegal Airport Solar Safeguarding Zone is situated in the county of Donegal being the area enclosed on map 16 (contained in Schedule 1) within the inner margin of the blue line and hatched in blue and is situated in whole or in part in the townland[s]: Annagary, Ardnagappary, Belcruit, Braade, Bunbeg, Carnboy, Carrickfin, Crolly, Cruit Lower, Cruit Upper, Derrybeg, Derrynamansher, Dore, Drumnacart, Drumnacart Mountain Pasture, Dunmore, Gola, Gortnasate, Inishinny, Killindarragh, Kincaslough, Knockastoller, Magheraclogher, Magheragallan, Meenaduff, Meenalecky, Meenanillar, Meenbannad, Meenderrynasloe, Meenderryowan, Mullaghderg, Mullaghderg Mountain Pasture, Mullaghdoe Irish, Mullaghdoe Scotch, and Rinnafarset.

Map 17: Drogheda Solar Safeguarding Zone

The area known as Drogheda Solar Safeguarding Zone is situated:

- (1) in the county of Louth being the area enclosed on map 17 (contained in Schedule 1) within the inner margin of the blue line and hatched in blue and is situated in whole or in part in the townland[s]: Bailypark, Ballsgrove, Ballymakenny, Beaulieu, Bryanstown, Carntown, Commons, Greenbatter, Killineer, Lagavooren, Liscorry, Listoke, Mell, Moneymore, Newtown, Newtownstalaban, Philipstown, Rathmullan, Stagreenan, Stameen, Townrath, Tullyallen, Twenties, and Yellowbatter,

and

- (2) in the county of Meath being the area enclosed on map 17 (contained in Schedule 1) within the inner margin of the blue line and hatched in blue and is situated in whole or in part in the townland[s]: Bey Beg, Bey More, Bryanstown, Colp West, Lagavooren, Oldbridge, Rathmullan, Sheepphouse, Stagreenan, and Stameen.

Map 18: Dublin Airport Solar Safeguarding Zone

The area known as Dublin Airport Solar Safeguarding Zone is situated:

- (1) in the city of Dublin being the area enclosed on map 18 (contained in Schedule 1) within the inner margin of the blue line and hatched in blue and is situated in whole or in part in the

electoral division[s]: Ballygall A, Ballygall B, Ballygall C, Ballygall D, Ballymun A, Ballymun B, Ballymun C, Ballymun D, Ballymun E, Ballymun F, Beaumont A, Beaumont B, Beaumont F, Blanchardstown-Abbotstown, Botanic A, Drumcondra South C, Finglas North A, Finglas North B, Finglas North C, Finglas South A, Finglas South B, Finglas South C, Grace Park, Kilmore A, Kilmore B, Ballygall A, Ballygall B, Ballygall C, Ballygall D, Ballymun A, Ballymun B, Ballymun C, Ballymun D, Ballymun E, Ballymun F, Beaumont A, Beaumont B, Beaumont F
Blanchardstown-Abbotstown, Botanic A, Drumcondra South C, Finglas North A, Finglas North B, Finglas North C, Finglas South A, Finglas South B, Finglas South C, Grace Park, Kilmore A, Kilmore B, Kilmore C, Kilmore D, Priorswood A, Priorswood B, Priorswood D, Priorswood E, Whitehall A, Whitehall B, and Whitehall C,

and

- (2) in the county of Fingal being the area enclosed on map 18 (contained in Schedule 1) within the inner margin of the blue line and hatched in blue and is situated in whole or in part in the townland[s]: Balcurris, Ballymacartle, Ballymun, Ballystrahan, Ballystruan, Baleskin, Barberstown, Barrysparks, Baskin, Belcamp, Bishopswood, Brackenstown, Brazil, Broghan, Burgage, Cappoge, Charlestown, Cherryhound, Cloghran, Clonshagh, Coldwinters, Collinstown, Common, Commons, Commons West, Corballis, Corrstown, Coultry, Cremona, Crowscastle, Dardistown, Drinan, Dubber, Dunbro, Dunsoghly, Forrest Great, Forrest Little, Forrestfields, Fosterstown North, Fosterstown South, Glebe, Grange, Greenwood, Harristown, Hilltown, Huntstown, Jamestown Little, Johnstown, Kildonan, Killeek, Kilmacree, Kilmore Big, Kilreesk, Kilshane, Kingstown, Knocksedan, Laurestown, Leas, Marshallstown, Meakstown, Merryfalls, Middletown, Millhead, Miltonsfields, Mitchelstown, Mooretown, Mountambrose Great, Nevinstown East, Nevinstown West, Newpark, Newtown, Pickardstown, Poppintree, Portmellick, Rahulk, Rathbeal, Rathingle, Rock, Sandyhill, Santry, Santry Demesne, Shallon, Shanganhill, Silloge, Skephubble, Springhill, St. Margaret's, Stockhole, Surgalstown South, Swords Glebe, Toberbunny, Toberburr, Townparks, Turnapin Great, Turnapin Little, Ward Upper, Westereave, and Windmill Lands.

Map 19: Gormanston Solar Safeguarding Zone

The area known as Gormanston Solar Safeguarding Zone is situated:

- (1) in the county of Fingal being the area enclosed on map 19 (contained in Schedule 1) within the inner margin of the blue line and hatched in blue and is situated in whole or in part in the townland[s]: Balcaddan, Bremore, Commons (2nd Division), Drummans, Flemingtown, Gormanston Demesne, Knocknagin, Rath, Stamullin, Tobersool, and Tobertown,

and

- (2) in the county of Meath being the area enclosed on map 19 (contained in Schedule 1) within the inner margin of the blue line and hatched in blue and is situated in whole or in part in the townland[s]: Balloy, Ballygarth, Briarleas, Claristown, Corballis, Gormanston, Irishtown, Keenoge, Mosney, Richardstown, Sarsfieldstown, and Stamullin.

Map 20: Haulbowline Solar Safeguarding Zone

The area known as Haulbowline Solar Safeguarding Zone is situated in the county of Cork being the area enclosed on map 20 (contained in Schedule 1) within the inner margin of the blue line and hatched in blue and is situated in whole or in part in the townland[s]: Ballintaggart, Ballybricken,

Ballyleary, Ballynacrusa, Ballynoe, Ballyvoloon, Ballywilliam, Barnahely, Carrignafof, Curraghbinny, Cuskinny, Dean and Chapter Land of Cloyne, Kilgarvan, Lackaroe, Loughbeg, Monkstown, Monkstown (Castle Farm), Parkgarriff, Raheens, Raheens East, Rathanker, Ringacoltig, Ringaskiddy, Ringmeen, Shanbally, Spike Island, and Tiknock.

Map 21: Inisheer Solar Safeguarding Zone

The area known as Inisheer Solar Safeguarding Zone is situated in the county of Galway being the area enclosed on map 21 (contained in Schedule 1) within the inner margin of the blue line and hatched in blue and is situated in whole or in part in the townland[s]: Inisheer.

Map 22: Inishmaan Solar Safeguarding Zone

The area known as Inishmaan Solar Safeguarding Zone is situated in the county of Galway being the area enclosed on map 22 (contained in Schedule 1) within the inner margin of the blue line and hatched in blue and is situated in whole or in part in the townland[s]: Carrownlisheen, and Carrowntemple.

Map 23: Inishmore Solar Safeguarding Zone

The area known as Inishmore Solar Safeguarding Zone is situated in the county of Galway being the area enclosed on map 23 (contained in Schedule 1) within the inner margin of the blue line and hatched in blue and is situated in whole or in part in the townland[s]: Killeany, and Oghil.

Map 24: Ireland West Airport Solar Safeguarding Zone

The area known as Ireland West Airport Solar Safeguarding Zone is situated in the county of Mayo being the area enclosed on map 24 (contained in Schedule 1) within the inner margin of the blue line and hatched in blue and is situated in whole or in part in the townland[s]: Ballyglass, Ballyglass East, Ballyglass West, Barcull, Barnacahoge, Barnalyra, Bracklagh, Bulcaun, Carn, Carrowbeg, Cartron, Cashel, Cloonalison, Cloonlyon, Cloonnamna, Cornaveagh, Curryaun, Derragh, Derrynaleck, Derryronan, Falleighter, Glenmullynaha East, Glenmullynaha West, Glentavraun, Gowlaun, Kilgarriff West, Kilkelly, Killaturly, Killeen, Kilmore, Knockbrack, Knockranny, Lecarrow, Liscosker, Lowpark, Lurga Lower, Lurga Upper, Mullenmadoge, Puntabeg, Ranaranny, Shammerbaun, Shammerdoo, Sonnagh, Sonvolaun, Stripe, Tavraun, Tawnyinah Lower, Tawnyinah Middle, Tawnyinah Upper, Temple, Tomboholla, Treanacally or Hagfield, Trouthill or Knockbrack, Tullynahoo, and Uggool.

Map 25: Kerry Airport Solar Safeguarding Zone

The area known as Kerry Airport Solar Safeguarding Zone is situated in the county of Kerry being the area enclosed on map 25 (contained in Schedule 1) within the inner margin of the blue line and hatched in blue and is situated in whole or in part in the townland[s]: Anna Beg, Anna More, Ardcrone, Ballinvariscal, Ballinvarrig, Ballybane, Ballybeg, Ballygree, Ballymacdonnell, Ballymacpierce, Beenateevaun, Boherboy, Bohereens, Boolacullane, Bushmount, Camp, Castlefarm,

Clashganniv, Cliddaun, Cloonacurrig, Cloonclogh, Cloonlara, Cloontarriv, Coollick, Coolnacalliagh, Corbally, Crag, Currabanefield, Curracitty, Curraknockaun, Curraross, Dicksgrrove, Dromroe, Dromultan, Farran, Farranamranagh, Farrandoctor, Farranfore, Farrankeal, Garraundarragh, Gearha, Glanbane, Gortalassa, Gortshanavogh, Gowlane, Graffeens, Gurteenroe, Inchinveema, Kilcow, Kilfallinga, Kilfelim, Killahane, Killeagh, Killeentierna, Knockaderry, Laharan, Leamnaguila, Lisheenbaun, Lissataggle, Loughnagore, Lyre, Meanus, Parknamulloge, Parknasmuttaun, Ranaleen, Ranalough, Reavaun, Rossanean, Rossmore, Roxborough, Scart, Shanawillen, Skahies, Springmount, Toornanoulagh and Urrohogal.

Map 26: Kilkenny Airport Solar Safeguarding Zone

The area known as Kilkenny Airport Solar Safeguarding Zone is situated in the county of Kilkenny being the area enclosed on map 26 (contained in Schedule 1) within the inner margin of the blue line and hatched in blue and is situated in whole or in part in the townland[s]: Archersleas, Ardboy, Ardsgradaun, Aughtanny, Ayresfields, Ballyhendricken, Barrackhill (Cranesborough), Baunreagh, Bigbog, Bishop's Demesne, Bishopsfurze, Bishopsmeadows, Bonnetstown, Burntfurze, Cappagh, Cashel, Castleblunden, Castleinch or Inchyolaghan, Cloghoge, Clonmorán, Coolgrange, Crokershill, Damma Lower, Damma Upper, Deerpark, Derdimus, Dicksborough, Donaghmore, Drakeland Lower, Drakeland Middle, Drakeland Upper, Dunningstown, Friarsinch, Gardens, Goslingstown, Holdensrath, Jamesgreen, Jamespark, Keatingstown, Kilcreen, Kylebeg, Kyleneasaggart, Lacken, Loughmacask, Lousybush, Lyons, Maidenhill, Margaret's Fields, Marnellsmeadows, Mortgage Fields, Newtown, Oldpark, Palmerstown, Poulgour, Raheennagun, Reviewfields, Robertshill, Shellumsrath, Smithsland North, Sugarloafhill, Talbotsinch, Walkinslough, and Wetland.

Map 27: Kilmainham Solar Safeguarding Zone

The area known as Kilmainham Solar Safeguarding Zone is situated in the city of Dublin being the area enclosed on map 27 (contained in Schedule 1) within the inner margin of the blue line and hatched in blue and is situated in whole or in part in the electoral division[s]: Arran Quay A, Arran Quay B, Arran Quay C, Arran Quay D, Arran Quay E, Ashtown A, Ashtown B, Cabra East A, Cabra East B, Cabra East C, Cabra West A, Cabra West B, Cabra West C, Cabra West D, Chapelizod, Crumlin A, Crumlin B, Crumlin C, Crumlin D, Crumlin E, Crumlin F, Decies, Drumfinn, Inchicore A, Inchicore B, Inns Quay A, Inns Quay B, Inns Quay C, Kilmainham A, Kilmainham B, Kilmainham C, Kimmage A, Kimmage B, Kimmage C, Kimmage D, Kimmage E, Kylemore, Mansion House A, Mansion House B, Merchants Quay A, Merchants Quay B, Merchants Quay C, Merchants Quay D, Merchants Quay E, Merchants Quay F, North City, Phoenix Park, Rathmines West A, Rathmines West F, Rotunda A, Rotunda B, Royal Exchange A, Royal Exchange B, Saint Kevin's, Terenure A, Ushers A, Ushers B, Ushers C, Ushers D, Ushers E, Ushers F, Walkinstown A, Walkinstown B, Walkinstown C, Wood Quay A, and Wood Quay B.

Map 28: Letterkenny University Hospital Solar Safeguarding Zone

The area known as Letterkenny University Hospital Solar Safeguarding Zone is situated in the county of Donegal being the area enclosed on map 28 (contained in Schedule 1) within the inner margin of the blue line and hatched in blue and is situated in whole or in part in the townland[s]: Ardarawer, Ballaghderg, Ballyboe Glencar, Ballyboe Lisnenan, Ballymacool, Ballyraine, Bellanascaddan,

Bunnagee, Carnamogagh Lower, Carnamogagh Upper, Castlebane, Conwal, Coolboy Little, Creeve (Smith), Creeve Glebe, Cullion, Curraghlea, Drumnahoagh, Edenacarnan South, Fallard or Calhame, Glebe, Glencar Irish, Glencar Scotch, Gortlee, Gortnacorrib, Killyclug, Killylastin, Kilty, Kirkstown, Knocknamona, Knockybrin, Letterkenny, Lismonaghan, Lisnenan, Loughnagin, Magheran, Magheranan, Milk Isle, Oldtown, Sallaghgrane, Scribly, Windyhall, Woodland, and Woodpark.

Map 29: Mayo University Hospital Solar Safeguarding Zone

The area known as Mayo University Hospital Solar Safeguarding Zone is situated in the county of Mayo being the area enclosed on map 29 (contained in Schedule 1) within the inner margin of the blue line and hatched in blue and is situated in whole or in part in the townland[s]: Aghadrinagh, Aghalusky, Annalecka, Balloor, Ballymacrah, Ballynaboll North, Ballynaboll South, Ballynacarriga, Carn, Carrowbrinoge, Carrowcurry, Cloonagh, Cloondeash, Coarsepark, Cornanool, Corradrish, Cottage, Creeragh, Curragh, Curry, Derreenmanus, Derreenmulroy, Derrinlevaun, Derrycoosh, Derrynaskeagh, Derryool, Doogary, Drumaleheen, Drumask, Drumconlan, Drumkeaghta, Drumnacarta, Drumneen, Drumshinnagh, Garryduff, Gorteendrunagh, Graffa Beg, Hawthornlodge, Kilkenny, Knockacroghery, Knockaphunta, Knockraver, Knockthomas, Lagnavaddoge, Lightford, Liscromwell, Lisnageeha or Antigua, Lisnakirka or Milebush, Moneenbradagh, Mountgregory, Newantrim, Rathbaun, Rinshinna, Saleen, Shanvally, Snugborough, Springfield, Struaun, Tawnycoolawee, Tully and Tully Commons.

Map 30: Newcastle Solar Safeguarding Zone

The area known as Newcastle Solar Safeguarding Zone is situated in the county of Wicklow being the area enclosed on map 30 (contained in Schedule 1) within the inner margin of the blue line and hatched in blue and is situated in whole or in part in the townland[s]: Ballycrone, Ballyloughlin, Ballyphilip, Ballyvolan Lower, Barnacoyle Big, Blackditch, Cooldross Lower, Cooldross Middle, Grange North, Grange South, Leabeg Lower, Leabeg Middle, Leabeg Upper, Leamore Lower, Leamore Upper, Newcastle Lower, Newcastle Middle, Newcastle Upper, Slate, Tiglin, and Woodstock Demesne.

Map 31: Phoenix Park Solar Safeguarding Zone

The area known as Phoenix Park Solar Safeguarding Zone is situated:

- (1) in the city of Dublin being the area enclosed on map 31 (contained in Schedule 1) within the inner margin of the blue line and hatched in blue and is situated in whole or in part in the electoral division[s]: Arran Quay A, Arran Quay B, Arran Quay C, Arran Quay D, Arran Quay E, Ashtown A, Ashtown B, Botanic A, Botanic C, Cabra East A, Cabra East B, Cabra East C, Cabra West A, Cabra West B, Cabra West C, Cabra West D, Chapelizod, Crumlin A, Crumlin B, Crumlin C, Crumlin D, Crumlin E, Crumlin F, Decies, Drumfinn, Finglas South B, Finglas South C, Inchicore A, Inchicore B, Inns Quay A, Inns Quay B, Inns Quay C, Kilmainham A, Kilmainham B, Kilmainham C, Kimmage A, Kimmage B, Kimmage C, Kylemore, Merchants Quay A, Merchants Quay B, Merchants Quay C, Merchants Quay D, Merchants Quay E, Merchants Quay F, North City, Phoenix Park, Rotunda A, Rotunda B, Royal Exchange A, Ushers A, Ushers B, Ushers C, Ushers F, Ushers D, Ushers E, Walkinstown A, Walkinstown B, Wood Quay A, and Wood Quay B,

and

- (2) in the county of Fingal being the area enclosed on map 31 (contained in Schedule 1) within the inner margin of the blue line and hatched in blue and is situated in whole or in part in the townland[s]: Ashtown, Castleknock, and Pelletstown.

Map 32: Rathcool Solar Safeguarding Zone

The area known as Rathcool Solar Safeguarding Zone is situated in the county of Cork being the area enclosed on map 32 (contained in Schedule 1) within the inner margin of the blue line and hatched in blue and is situated in whole or in part in the townland[s]: Ballinkeen, Boolymore, Carragraigue, Dromagh, Dromahoe, Drombeg, Drominagh South, Dromskehy, Dromtarriff, Ducleagh, Fortgrady, Garrane North, Garrane South, Garrane West, Glenleigh, Island-Dahill, Keale South, Kilcorney, Killetragh, Kippagh, Knockanroe, Knockbrack, Knockcahill, Laght, Lisnacon, Minehill, Prohus, Rathcool, Rossglass, and Shanakill.

Map 33: Rathmines Solar Safeguarding Zone

The area known as Rathmines Solar Safeguarding Zone is situated:

- (1) in the city of Dublin being the area enclosed on map 33 (contained in Schedule 1) within the inner margin of the blue line and hatched in blue and is situated in whole or in part in the electoral division[s]: Arran Quay B, Arran Quay E, Arran Quay D, Arran Quay C, Crumlin A, Crumlin B, Crumlin C, Crumlin D, Crumlin E, Crumlin F, Inns Quay B, Inns Quay C, Kilmainham B, Kilmainham C, Kimmage A, Kimmage B, Kimmage C, Kimmage D, Kimmage E, Mansion House A, Mansion House B, Merchants Quay A, Merchants Quay B, Merchants Quay C, Merchants Quay E, Merchants Quay F, Mountjoy A, North City, North Dock C, Pembroke East B, Pembroke East D, Pembroke East E, Pembroke West A, Pembroke West B, Pembroke West C, Phoenix Park, Rathfarnham, Rathfarnham Village, Rathmines East A, Rathmines East B, Rathmines East C, Rathmines East D, Rathmines West A, Rathmines West B, Rathmines West C, Rathmines West D, Rathmines West E, Rathmines West F, Rotunda A, Rotunda B, Royal Exchange A, Royal Exchange B, Saint Kevin's, South Dock, Terenure A, Terenure B, Terenure C, Terenure D, Ushers A, Ushers B, Ushers C, Ushers D, Ushers E, Ushers F, Wood Quay A, and Wood Quay B,

and

- (2) in the county of Dún Laoghaire-Rathdown being the area enclosed on map 33 (contained in Schedule 1) within the inner margin of the blue line and hatched in blue and is situated in whole or in part in the townland[s]: Farranboley, Newtown Little, Rathfarnham, Rathmines Great, Rathmines Little, and Roebuck,

and

- (3) in the county of South Dublin being the area enclosed on map 33 (contained in Schedule 1) within the inner margin of the blue line and hatched in blue and is situated in whole or in part in the townland[s]: Crumlin, Kimmage, and Rathfarnham.

Map 34: Shannon Airport Solar Safeguarding Zone

The area known as Shannon Airport Solar Safeguarding Zone is situated:

(1) in the county of Clare being the area enclosed on map 34 (contained in Schedule 1) within the inner margin of the blue line and hatched in blue and is situated in whole or in part in the townland[s]: Ballinooskny, Ballycally, Ballycasey Beg, Ballycasey More, Ballyhennessy, Ballymacnevin, Ballymurtagh, Breckinish, Caherteige, Carrigerry, Carrow, Carrowbane, Clenagh, Clonloghan, Clonmoney West, Coney Island, Culleen, Drumgeely, Drumline, Feenish, Garrynamona, Inishmacnaghtan, Islandmacnevin, Killulla, Kilmaleery, Knockaun, Leamaneigh Beg, Leamaneigh More, Lisconor, Lismaclean, Rineanna North, Rineanna South, Smithstown, Stonehall, Treannahow, Tullyglass, Tullyvarraga, Urlan Beg, and Urlan More,

and

(2) in the county of Limerick being the area enclosed on map 34 (contained in Schedule 1) within the inner margin of the blue line and hatched in blue and is situated in whole or in part in the townland[s]: Ballinvoher, Ballymartin, Ballynacourty, Beagh, Bushyisland, Castletown, Ringmoylan, and Shannongrove.

Map 35: Sligo Airport Solar Safeguarding Zone

The area known as Sligo Airport Solar Safeguarding Zone is situated in the county of Sligo being the area enclosed on map 35 (contained in Schedule 1) within the inner margin of the blue line and hatched in blue and is situated in whole or in part in the townland[s]: Ballinlig, Ballinphull, Ballybeg, Ballyweelin, Barnasrahy, Buninna, Carrowbrickeen, Carrowbunnaun, Carrowdough, Carrowloughan East, Carrowloughan West, Carrownteane, Carrowreagh, Cartron (Honorina Duff), Creggyconnell, Culleenamore, Culleenduff, Cummeen, Derk Beg, Derk More, Drinaghan, Falfin, Fallathurteen, Glen, Grange East, Grange North, Grange West, Inishmulclohy or Coney Island, Killaspugbrone, Knocknarea North, Knocknarea South, Larass or Strandhill, Lecarrow, Lisheenacooravan, Lissawully, Luffertan, Maguins Island, Portavaud, Primrosegrange, Rathcarrick, Rathonoragh, Rinn, Rosses Lower, Rosses Upper, Scardan Beg, Scardan More, Seafield, Skibbolecorragh Slieveroe or Siberia, Tully, and Woodpark.

Map 36: Sligo University Hospital Solar Safeguarding Zone

The area known as Sligo University Hospital Solar Safeguarding Zone is situated in the county of Sligo being the area enclosed on map 36 (contained in Schedule 1) within the inner margin of the blue line and hatched in blue and is situated in whole or in part in the townland[s]: Abbeyquarter North, Abbeyquarter South, Ballincar, Ballinvoher, Ballydoogan, Ballyfree, Ballyglass, Ballytivnan, Barroe, Bellanode, Caltragh, Carncash, Carns, Carns (Duke), Carrowroe, Cartron, Cleaveragh Demesne, Commons, Cornageeha, Derrydarragh or Oakfield, Doonally, Farranacardy, Faughts, Finisklin, Hazelwood Demesne, Kiltycahill, Knappagh Beg, Knappagh More, Knocknaganny, Lisgorey, Lisnalurg, Magheraboy, Rathbraghan, Rathedmond, Rathquarte, Shannon Eighter, Shannon Oughter, Teesan, Tonaphubble, Tullynagracken North, and Tullynagracken South.

Map 37: Tallaght University Hospital Solar Safeguarding Zone

The area known as Tallaght University Hospital Solar Safeguarding Zone is situated in the county of South Dublin being the area enclosed on map 37 (contained in Schedule 1) within the inner margin of the blue line and hatched in blue and is situated in whole or in part in the townland[s]: Ashfield,

Ballycragh, Ballymana, Ballymount Great, Ballymount Little, Bedleshill, Belgard, Bohernabreena, Brideswell Commons, Brownsbarn, Buckandhounds, Bushelloaf, Cheeverstown, Clondalkin, Cookstown, Corbally, Corkagh, Corkagh Demesne, Fortunestown, Friarstown Upper, Garranstown or Kingswood, Gibbons, Jobstown, Killinardan, Killininny, Kilnamanagh, Kiltalown, Kiltipper, Kingswood, Knocklyon, Mooreenaruggan, Newlands, Newlands Demesne, Oldbawn, Oldcourt, Redcow, Tallaght, Tymon North, Tymon South, Whitehall, and Whitestown.

Map 38: University Hospital Galway Solar Safeguarding Zone

The area known as University Hospital Galway Solar Safeguarding Zone is situated:

- (1) in the city of Galway being the area enclosed on map 38 (contained in Schedule 1) within the inner margin of the blue line and hatched in blue and is situated in whole or in part in the electoral division[s]: Barna, Castlegar, Claddagh, Dangan, Eyre Square, Knocknacarragh, Lough Atalia, Menlough, Newcastle, Nuns Island, Ragoon, Renmore, Rockbarton, Salthill, Shantalla, St. Nicholas, Taylors Hill, and Wellpark,

and

- (2) in the county of Galway being the area enclosed on map 38 (contained in Schedule 1) within the inner margin of the blue line and hatched in blue and is situated in whole or in part in the townland[s]: Coolanillaun, Kentfield, and Tonabrocky.

Map 39: University Hospital Kerry Solar Safeguarding Zone

The area known as University Hospital Kerry Solar Safeguarding Zone is situated in the county of Kerry being the area enclosed on map 39 (contained in Schedule 1) within the inner margin of the blue line and hatched in blue and is situated in whole or in part in the townland[s]: Ballingowan, Ballinorig East, Ballinorig South, Ballinorig West, Balloonagh, Ballyard, Ballybeggan, Ballydunlea, Ballymullen, Ballynahoulort, Ballyseedy, Ballyvelly, Buntalloon, Caherbreagh, Caherleheen, Cahermoneen, Caherslee, Caherweesheen, Camp, Carrigeendaniel, Clahane, Clash East, Clash West, Clashedmond, Cloghers, Cloon Beg, Cloon More, Cloonalour, Cloonanorig, Croogorts, Curragleha East, Curragleha West, Curragraigue, Dromthacker, Farranstephen, Gallowsfields, Garrane, Killeen, Killierisk, Knockanacuig, Knockawaddra Middle, Knockawaddra West, Kylebeg, Lisloose, Listellick South, Lohercannan, Manor East, Manor West, Monavally, Mounthawk, Muing East, Muing West, Pluckeen, Poulawaddra, Ragoonane, Ratass, Shanakill, Skahanagh, and Tralee.

Map 40: University Hospital Limerick Solar Safeguarding Zone

The area known as University Hospital Limerick Solar Safeguarding Zone is situated in the county of Limerick being the area enclosed on map 40 (contained in Schedule 1) within the inner margin of the blue line and hatched in blue and is situated in whole or in part in the townland[s]: Ashfort, Ballinacurra (Bowman), Ballinacurra (Hart), Ballinacurra (Weston), Ballyclogh, Ballycummin, Ballykeeffe, Ballynoe, Ballysheedy East, Ballysheedy West, Baunacloka, Bunlicky, Caheranardrish, Castlemungret, Cloghkeating, Conigar, Corkanree, Courtbrack, Derrybeg, Derryknockane, Dooradoyle, Dromdarrig, Galvone, Gouldavoher, Kilrush, Lissanalta, Loughmore Common, Lurraga, Moneteen, Mountkennet, Prior's-Land, Rathbane North, Rathbane South, Rathmale, Rathurd, Rootiagh, Rossbrien, Routagh, Roxborough, Skehacreggaun, and Sluggary.

Map 41: Waterford Airport Solar Safeguarding Zone

The area known as Waterford Airport Solar Safeguarding Zone is situated in the county of Waterford being the area enclosed on map 41 (contained in Schedule 1) within the inner margin of the blue line and hatched in blue and is situated in whole or in part in the townland[s]: Ballinamona, Ballinattin, Ballinvella, Ballygarran, Ballygunnmore, Ballykinsella, Ballyknock, Ballyloughbeg, Ballynamoynttragh, Ballyshoneen, Callaghane, Carriglong, Castletown, Coolgower, Drumcannon, Duagh, Keiloge, Kilcaragh, Killowen, Killure, Kilmacleague East, Kilmacleague West, Knockhouse, Lisselan, Lisselan Intake, Monamintra, Orchardstown, Pickardstown, and Quillia.

Map 42: Weston Airport Solar Safeguarding Zone

The area known as Weston Airport Solar Safeguarding Zone is situated:

- (1) in the county of Kildare being the area enclosed on map 42 (contained in Schedule 1) within the inner margin of the blue line and hatched in blue and is situated in whole or in part in the townland[s]: Allenswood, Backweston Park, Ballymadeer, Ballyoulster, Barnhall, Castletown, Commons, Coneyburrow, Confey, Donaghcumper, Easton, Elmhall, Kilmacredock Upper, Leixlip, Leixlip Demesne, Loughlinstown, Newtown, Parsonstown, Rinawade Lower, Rinawade Upper, St. Catherine's, St. Catherine's Park, St. Wolstans, Stacumny, and Stacumny Cottage,

and

- (2) in the county of South Dublin being the area enclosed on map 42 (contained in Schedule 1) within the inner margin of the blue line and hatched in blue and is situated in whole or in part in the townland[s]: Adamstown, Aderrig, Allenswood, Backstown, Backwestonpark, Ballymakaily, Coldblow, Cooldrinagh, Coolscuddan, Doddsborough, Esker South, Finnstown, Gollierstown, Laraghcon, Lucan and Pettycanon, Lucan Demesne, Mullauns, St. Catherine's Park and Tobermaclugg.

Map 43: Wexford Town Solar Safeguarding Zone

The area known as Wexford Town Solar Safeguarding Zone is situated in the county of Wexford being the area enclosed on map 43 (contained in Schedule 1) within the inner margin of the blue line and hatched in blue and is situated in whole or in part in the townland[s]: Ardcavan, Ballindinas, Ballyboggan, Ballygoman, Ballymacshoneen, Ballymorris, Ballynagee, Barntown, Burgess, Carricklawn, Clonard Great, Clonard Little, Colestown, College, Coolballow, Coolcots, Coolree, Cromwellsfort, Crosstown, Cullentra, Ferrybank North, Ferrybank South, Ferrycarrig, Hayestown Great, Killeen, Killeens, Killowen, Kitestown, Knockcumshin, Knottown, Larkinstown, Laurstown, Maudlintown, Moorfields, Mulgannon, Newbay, Newcastle, Newcastle Upper, Newtown, Park, Pembrokestown, Rocksborough, Saunderscourt, Shelmaliere Commons, Slipperygreen, Stonybatter, Tincone, Townparks, Whitemill North, Whitemill South, Whiterock North, Whiterock South, and Whitewell.

GIVEN under my Hand,

— _____ 2022

Minister of State at the
Department of Housing, Local Government and Heritage

EXPLANATORY NOTE

(This note is not part of the instrument and does not purport to be a legal interpretation).

The geographical area of the Solar Safeguarding Zones classified by these Regulations are delineated and defined in Schedule 1 (a map or maps of the areas) and Schedule 2 (a list of the townlands in question / a description of the areas) of these Regulations.

For more detailed maps than those contained in Schedule 1, or for greater detail on boundary delineation, please contact the Department of Housing, Local Government and Heritage or by viewing the relevant text or map details on www.myplan.ie