



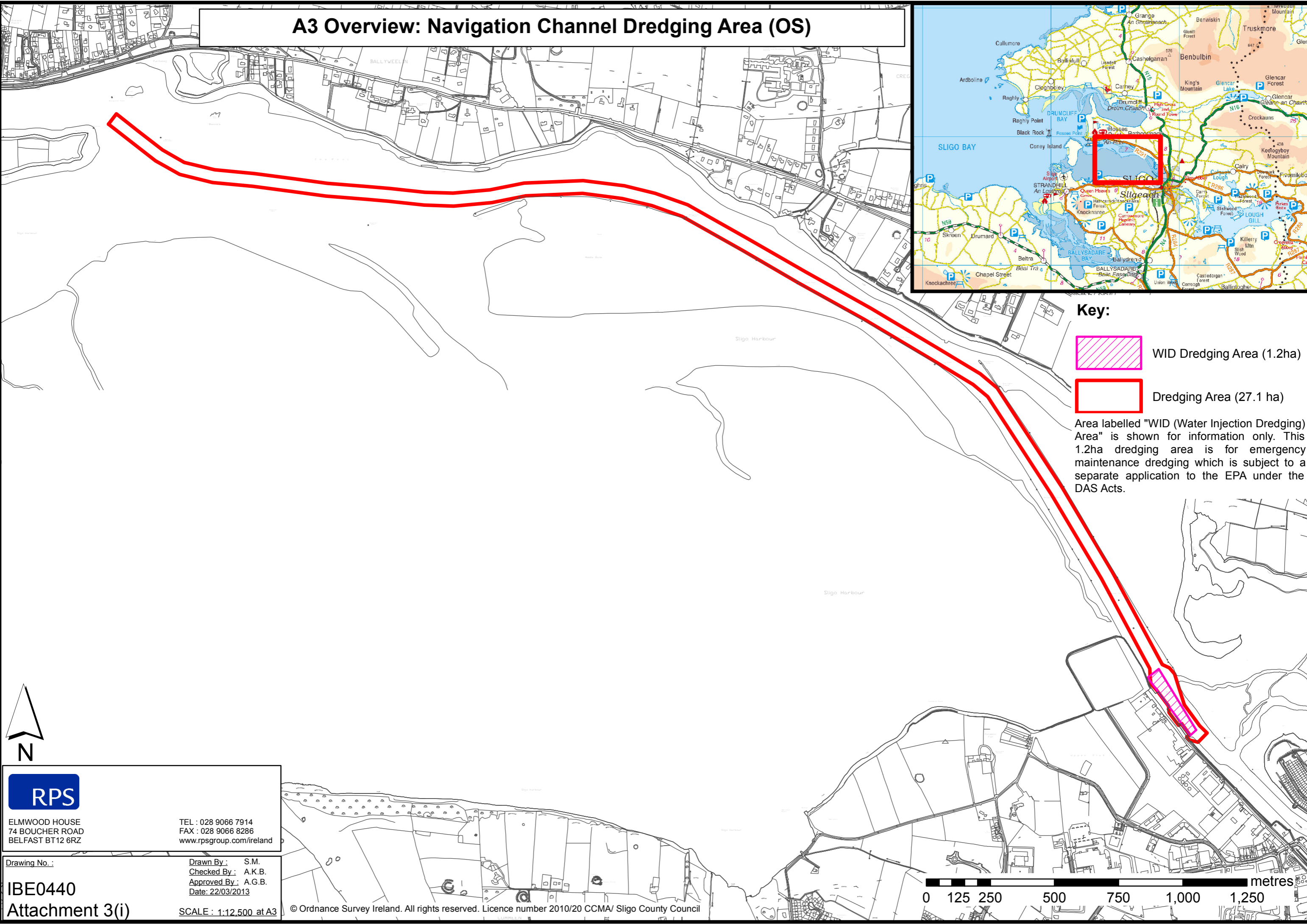
A3 Overview: Navigation Channel Dredging Area (OS)



Key:

-  WID Dredging Area (1.2ha)
-  Dredging Area (27.1 ha)

Area labelled "WID (Water Injection Dredging) Area" is shown for information only. This 1.2ha dredging area is for emergency maintenance dredging which is subject to a separate application to the EPA under the DAS Acts.



RPS
 ELMWOOD HOUSE
 74 BOUCHER ROAD
 BELFAST BT12 6RZ
 TEL : 028 9066 7914
 FAX : 028 9066 8286
 www.rpsgroup.com/ireland

Drawing No. : **IBE0440**
 Attachment 3(i)
 Drawn By : S.M.
 Checked By : A.K.B.
 Approved By : A.G.B.
 Date: 22/03/2013
 SCALE : 1:12,500 at A3

