

Goyder South Hybrid Renewable Energy Facility – Overhead Transmission Line and Substation West

Native Vegetation Clearance Data Report

Clearance under the *Native Vegetation Regulations 2017*

18/10/2021

Prepared by Jesse Carpenter – EBS Ecology (NVC Accredited Consultant)



Goyder South Hybrid Renewable Energy Facility – Overhead Transmission Line and Substation West: Native Vegetation Clearance Data Report

18/10/2021

Version 2.2

Prepared by EBS Ecology for NEOEN

Document Control					
Revision No.	Date issued	Authors	Reviewed by	Date Reviewed	Revision type
1	23/09/2021	Jesse Carpenter (NVC Accredited Consultant)	Emma Tremain (NVC Accredited Consultant)	24/09/2021	Draft
2	24/09/2021	Jesse Carpenter (NVC Accredited Consultant)	Emma Tremain (NVC Accredited Consultant)	24/09/2021	Final
2.1	14/10/2021	Jesse Carpenter (NVC Accredited Consultant)		14/10/2021	Final
2.2	18/10/2021	Jesse Carpenter (NVC Accredited Consultant)	Travis How (NVC Accredited Consultant)	18/10/2021	Final

Distribution of Copies			
Revision No.	Date issued	Media	Issued to
2	24/09/2021	Electronic	Adam Schutz, Department for Environment and Water Tom Jenkins, NEOEN
2.1	14/10/2021	Electronic	Adam Schutz, Department for Environment and Water Tom Jenkins, NEOEN
2.2	18/10/2021	Electronic	Adam Schultz, Department for Environment and Water Tom Jenkins, NEOEN

EBS Ecology Project Number: E90101E

COPYRIGHT: Use or copying of this document in whole or in part (including photographs) without the written permission of EBS Ecology's client and EBS Ecology constitutes an infringement of copyright.

LIMITATION: This report has been prepared on behalf of and for the exclusive use of EBS Ecology's client, and is subject to and issued in connection with the provisions of the agreement between EBS Ecology and its client. EBS Ecology accepts no liability or responsibility whatsoever for or in respect of any use of or reliance upon this report by any third party.

CITATION: EBS Ecology (2020) Goyder South Hybrid Renewable Energy Facility – Overhead Transmission Line and Substation West: Native Vegetation Clearance Data Report. Report to NEOEN. EBS Ecology, Adelaide.

Cover photograph: *Olearia pimeleoides* (Pimelea Daisy-bush) – common in woodland and mallee vegetation in the Project Area.

EBS Ecology
112 Hayward Avenue
Torrensville, South Australia 5031
t: 08 7127 5607
<http://www.ebsecology.com.au>
email: info@ebsecology.com.au

Glossary and abbreviations

BAM	Bushland Assessment Method
BDBSA	Biological Database of South Australia (maintained by DEW)
DAWE	Department of Agriculture, Water and the Environment (Commonwealth)
DEW	Department for Environment and Water (South Australia)
EBS	Environment and Biodiversity Services Pty Ltd (trading as EBS Ecology)
EPBC Act	<i>Environmental Protection and Biodiversity Conservation Act 1999</i>
GWF 1 Stage 1A	Goyder Wind Farm 1 Pty Ltd Stage 1A
GWF 1 Stage 1B	Goyder Wind Farm 1 Pty Ltd Stage 1B
ha	Hectare(s)
IBRA	Interim Biogeographical Regionalisation of Australia
INTG	Iron-grass Natural Temperate Grassland Threatened Ecological Community
km	Kilometre(s)
kV	Kilovolt/s
m	Metre/s
mm	Millimetre/s
NatureMaps	Initiative of DEW that provides a common access point to maps and geographic information about South Australia's natural resources in an interactive online mapping format
NPW Act	<i>National Parks and Wildlife Act 1972</i>
NV Act	<i>Native Vegetation Act 1991</i>
NVC	Native Vegetation Council
PBTL	Pygmy Bluetongue Lizard (<i>Tiliqua adelaidensis</i>)
PMST	Protected Matters Search Tool (under the EPBC Act; maintained by DAWE)
SA	South Australia(n)
Search Area	5 km buffer of the Project Area considered in the desktop assessment database searches
SEB	Significant Environmental Benefit
sp.	Species
spp.	Species (plural)
ssp.	Sub-species
TEC	Threatened Ecological Community
VA	Vegetation Association/s

var. Variety (a taxonomic rank below that of species and subspecies, but above that of form)

WTG Wind Turbine Generator

Table of contents

1. Application information	9
2. Purpose of clearance	13
2.1. Description	13
2.2. Background	13
2.2.1. Overview of Goyder South Hybrid Renewable Energy Facility	13
2.2.2. Staging of the Goyder South Project	15
2.2.3. Native Vegetation Clearance Application Context	15
2.2.4. Landscape context	15
2.2.5. Previous ecological studies	19
2.3. General location map	19
2.4. Details of the proposal	20
2.5. Approvals required or obtained	21
2.6. Native Vegetation Regulation	23
2.7. Development Application information	23
3. Method	24
3.1. Flora assessment	24
3.1.1. Bushland Assessment Method	24
3.1.2. Loss Factor and Significant Environmental Benefit calculations	24
3.2. Fauna assessment	24
3.2.1. PMST report	24
3.2.2. BDBSA data extract	25
3.2.3. Field survey	25
3.2.4. Likelihood of occurrence	26
4. Assessment outcomes	27
4.1. Vegetation assessment	27
4.1.1. General description of the vegetation, the site and matters of significance	27
4.1.2. Details of the vegetation associates/scattered trees proposed to be impacted	33
4.1.3. Site map showing areas of proposed impact	48
4.1.4. Photo log	49
4.2. Threatened species assessment	50
4.2.1. Threatened fauna	50
4.2.2. Threatened flora	55

4.3.	Cumulative impacts	64
4.4.	Addressing the Mitigation Hierarchy.....	65
4.5.	Principles of Clearance (Schedule 1, <i>Native Vegetation Act 1991</i>)	67
4.6.	Risk assessment	74
5.	Clearance summary	75
6.	Significant Environmental Benefit	81
6.1.	ACHIEVING AN SEB.....	81
6.2.	ON-GROUND SEB.....	81
6.2.1.	General description of the vegetation, the site and matters of significance	83
6.2.2.	Current land use	86
6.2.3.	Environmental benefits	86
6.2.4.	SEB Management Plan priorities and actions.....	87
7.	References	90
8.	Appendices	92
	Appendix 1. IBRA Bioregions, Subregions and Environmental Associations of the Project Area	93
	Appendix 2. Flora species recorded in the Project Area during this and previous field surveys.....	94
	Appendix 3. Likelihood of occurrence of threatened species.	99
	Threatened fauna	99
	Threatened flora	117
	Appendix 4. Fauna species recorded in the Project Area during this and previous field surveys.....	133
	Appendix 4. Bushland Assessment Scoresheets associated with the proposed clearance.	136

List of Tables

Table 1.	Application details.	9
Table 2.	Summary of the proposed clearance.	9
Table 3.	Stages of the Goyder South Project.....	15
Table 4.	Previous ecological studies of the Goyder Project Area.	19
Table 5.	Survey methods used for targeted fauna surveys in the Project Area.....	25
Table 6.	Criteria for the likelihood of occurrence of threatened species within the Project Area.....	26
Table 7.	Protected areas near the Goyder South Project Areas.....	27
Table 8.	Plants Declared as weeds under the <i>Landscapes South Australia Act 2019</i> recorded during the survey.....	28
Table 9.	Vegetation Associations (VA) mapped in the Goyder South Project Area. The table indicates the total extent of each VA in the Overhead Transmission Line corridor and the extent expected to be impacted by the Goyder South project.....	29
Table 10.	Summary of VA2.	33

Table 11. Summary of VA3.	34
Table 12. Summary of VA5.	36
Table 13. Summary of VA6.	38
Table 14. Summary of VA8.	40
Table 15. Summary of VA11.	41
Table 16. Summary of VA 17.	42
Table 17. Summary of VA18.	43
Table 18. Summary of VA19.	44
Table 19. Summary of VA20.	45
Table 20. Summary of VA21.	46
Table 21. Summary of VA23.	47
Table 22. Threatened fauna species possible, likely, highly likely or known to occur in the Project Area.	51
Table 23. Threatened plant species recorded in the Project Area during the current and past surveys.	55
Table 24. Threatened flora species possible, likely, highly likely or known to occur in the Project Area.	56
Table 25. Cumulative Clearance Summary for the Goyder South Project.	64
Table 26. Assessment against the Principles of Clearance.	67
Table 27. Summary of the level of risk associated with the application.	74
Table 28. Stringing corridor Clearance summary table. A loss factor of 0.8 has been applied.	76
Table 29. Overhead Transmission Line infrastructure Clearance summary table. A loss factor of 1.0 has been applied.	77
Table 30. Clearance areas summary table.	79
Table 31. Totals summary table.	80
Table 32. Land title details for the proposed on-ground SEB.	81
Table 33. Threatened plants that are likely to occur in the SEB site.	83
Table 34. Summary table of the estimated SEB provided by the on-ground offset.	86
Table 35. Management themes and broad management actions expected to be addressed in the SEB management plan.	87

List of Figures

Figure 1. Mean monthly rainfall and maximum and minimum temperatures recorded at Eudunda Weather Station from 1965 to 2021. The graph also shows actual monthly rainfall from September 2020 to August 2021 (Bureau of Meteorology, 2021).	16
Figure 2. Burra Creek at the point where the transmission line will span the watercourse. Photograph taken facing west (upstream).	17
Figure 3. General location map of Overhead Transmission Line and Substation West, showing IBRA Environmental Association boundaries and watercourses.	18
Figure 4. Vegetation Associations of the northern Overhead Transmission Line, showing the location of BAM survey sites.	30
Figure 5. Vegetation Associations of the central Overhead Transmission Line, showing the location of BAM survey sites.	31

Figure 6. Vegetation Associations of the southern Overhead Transmission Line, showing the location of BAM survey sites.	32
Figure 7. Chenopod shrubland on historically cleared plains in the north-east of the Project Area. This shrubland is dominated by <i>Nitraria billardierei</i>	49
Figure 8. <i>Lomandra</i> spp. grassland situated at the interface between mallee woodland on hill slopes and cleared undulating plains.	49
Figure 9. Mallee woodland with a grassy understorey in the southern Project Area.	49
Figure 10. Grassland with long-dead standing trees and logs indicates that this was once woodland.	49
Figure 11. Weed cover was high except in larger patches of native vegetation and included species declared under the LSA Act, such as <i>Asphodelus fistulosus</i> (Onion Weed), shown here.....	49
Figure 12. Records collected by EBS Ecology of EPBC Act listed threatened species and Wedge-tailed Eagle nests, northern Overhead Transmission Line. The map also shows suitable habitat for the Pygmy Bluetongue Lizard (PBTl).	61
Figure 13. Records collected by EBS Ecology of EPBC Act listed threatened species, central Overhead Transmission Line.	62
Figure 14. Records collected by EBS Ecology of EPBC Act listed threatened species, southern Overhead Transmission Line.	63
Figure 15. Location of the proposed on-ground SEB at 1319 Koonona Road, Burra.....	82
Figure 16. Preliminary vegetation mapping of the proposed SEB area.	85
Figure 17. Areas, including Burra Creek, identified as a priority for weed control actions.....	89

1. Application information

Table 1. Application details.

Applicant:	NEOEN		
Key contact:	Tom Jenkins Project Manager NEOEN Level 6, 16 Marcus Clarke Street Canberra ACT 2601 email: tom.jenkins@neoen.com		
Landowner:	Various private owners – refer to Appendix C within Attachment 4 (Att 3 DA Package Appendix Vol 1).		
Site Address:	Approximately 10km south of Burra, across the suburbs of Burra, Worlds End and Bright.		
Local Government Area:	Regional Council of Goyder	Hundred:	Kooringa Apoinga Baldina Bright
Title ID:	refer to Appendix C within Attachment 4 (Att 3 DA Package Appendix Vol 1).	Parcel ID	refer to Appendix C within Attachment 4 (Att 3 DA Package Appendix Vol 1).

Table 2. Summary of the proposed clearance.

Purpose of clearance:	<p>Clearance of native vegetation is proposed to allow for the construction and operation of an overhead transmission line and substation (referred to as Substation West) and associated infrastructure for Goyder Wind Farm 1 Pty Ltd Stage 1A and Goyder Wind Farm 1 Pty Ltd Stage 1B (referred to as Overhead Transmission Line and Substation West). Associated infrastructure includes a maintenance access track and as well as temporary construction areas.</p> <p>The Overhead Transmission Line and Substation West are part of the larger Goyder South Hybrid Renewable Energy Facility (referred to as the Goyder South Project or Goyder South). Please refer to Section 2.2.1, Section 2.2.2 and Section 2.2.3 for more detailed information on the Goyder South Project and the staged approach associated with the Project.</p>
Native Vegetation Regulation:	Regulation 12, Schedule 1; clause 34 Infrastructure
Description of the vegetation under application:	<p><u>Lomandra multiflora ssp. dura / Lomandra effusa Mixed Open Grassland</u> A total of 3.88 hectares (ha) are included in the application. The vegetation is in poor condition, impacted by weeds and grazing, with low plant species diversity. Qualifies as, or adjoins areas that qualify as, EPBC Act listed <i>Iron-grass Natural Temperate Grasslands of South Australia</i> Endangered Ecological Community.</p> <p><u>Eucalyptus porosa (Mallee Box) Open Woodland</u> A total of 5.07 ha are included in the application. Low open woodland to woodland with an overstorey dominated by <i>Eucalyptus porosa</i>, with either <i>Allocasuarina verticillata</i> or <i>Callitris gracilis</i> also present. Situated on mid to upper slopes in sometimes steep terrain on rocky clay soils. Poor to moderate condition – weed impacts range from low to high, with a dominance of exotic understorey species in patches that are small or situated in areas of deeper and gentle slope. Patches in rugged terrain with shallow soils have less weeds, with light grazing pressure on palatable shrubs in the midstorey.</p>

Eucalyptus oleosa ssp. oleosa (Red Mallee) Mixed Open Mallee

A total of 22.33 ha are included in the application. Open Mallee to Mallee with an overstorey of *Eucalyptus oleosa* ssp. *oleosa*. Sites in good condition have a diverse midstorey of chenopod and sclerophyll shrubs with a grass – sedge. Areas in poor condition have a very sparse midstorey limited to a few species, with a higher cover of exotic grasses and forbs in the understorey.

The association occurs on hills and undulating plains, with patches on rocky hill slopes and rugged terrain in better condition, having suffered less from historical clearing and less susceptible to grazing impacts due to inaccessibility.

Eucalyptus leucoxylon ssp. pruinosa Open Woodland

A total of 1.4 ha are included in the application. The woodland is moderate condition with a mid and understorey heavily impacted by grazing and weed infestations, with a very sparse understorey. The upper storey contains trees of value to the landscape, with old-growth and hollows present.

Austrostipa spp. Mixed Open Grassland

A total of 62.54 ha are included in this application. This association is represented by mostly poor condition open grassland. Native and exotic grasses occur as co-dominant including *Austrostipa* spp., *Aristida behriana*, *Rytidosperma* sp. and *Avena barbata*. Beneath the grasses, the understorey is dominated by the exotic *Carrichtera annua*.

Emergent chenopod low shrubs, such as *Maireana brevifolia* are present.

Trunk-sized logs and long-dead trees are present in some patches of this grassland indicating that they were, at least in some areas, previously part of a woodland community.

Juncus sp. (Rush) / Cyperus gymnocaulos (Spiny Flat-sedge) Mixed Low Closed Sedgeland

A total of 0.15 ha are included in the application. Closed sedgeland in areas of semi-permanent flow. Emergent trees and shrubs of *Eucalyptus camaldulensis* and *Myoporum montanum* occur infrequently.

Phragmites australis (Common Reed) Grassland

A total of 0.15 ha are included in the application. Confined to the channel and banks of Burra Creek, with patches occurring interspersed with exotic grasslands. Found along the length of Burra Creek, with the impacted area limited to where access roads and cable runs cross the watercourse.

Senna sp. / Acacia rigens (Nealie) Mixed Shrubland over Chenopod Shrubs

A total of 1.08 ha are included in the application. Shrublands dominated by *Senna artemisioides* ssp. *petiolaris* and *Senna cardiosperma* ssp. *gawlerensis* over low chenopod shrubs.

The understorey is dominated by the exotic species *Romulea rosea*, *Medicago* sp. and *Carrichtera annua*, with native grasses including *Austrostipa scabra* and *Rytidosperma* sp. also present.

Occurs on low hills on the edges of Mallee and Woodland patches.

Nitraria billardierei (Nitre Bush) Low Shrubland

A total of 16.21 ha are included in the application. Low open shrubland to shrubland with few overstorey species. Understorey is dominated by exotic grasses and *Carrichtera annua*, although native grasses and forbs including *Austrostipa* spp., *Atriplex stipitata* and *Vittadinia australasica* are present.

The association occurs on low-lying clay flats in run-on areas and is limited to the northern end of the Project Area. The area is heavily grazed by sheep and weeds such as *Asphodelus fistulosus*, *Salvia verbenaca* and *Hordeum marinum* are widespread.

	<p><u>Maireana pyramidata (Black Bluebush) Low Shrubland</u> A total of 2.98 ha are included in the application. Low shrubland with emergent <i>Acacia</i> spp. and <i>Eucalyptus porosa</i>. A grass-forb understorey occurs. The association occurs on low hills and undulating plains in areas that were probably Mallee Woodland pre-clearing. Stony clay-loam soils dominate. Weeds are widespread with high cover in some places. Species such as <i>Avena barbata</i>, <i>Carrichtera annua</i>, <i>Carthamus lanatus</i> and <i>Marrubium vulgare</i> are widespread.</p> <p><u>Eucalyptus gracilis (White Mallee) Open Woodland</u> A total of 0.48 ha are included in the application. Woodland to Mallee woodland over chenopod and sclerophyll shrubs. The association occurs on clay flats at the southern end of the Project Area. The EPBC Act Endangered <i>Acacia spilleriana</i> was located in this vegetation association, although outside the area to be impacted by the project.</p> <p><u>Eucalyptus porosa / Eucalyptus gracilis Mixed Mallee</u> A total of 0.33 ha are included in the application. Low open woodland to woodland with a low chenopod shrub midstorey and a sparse understorey. In open areas, weed species such as <i>Carrichtera annua</i> and <i>Sisymbrium</i> sp. have a high cover. The association is situated on clay flats near VA21 and VA20. Disturbances include nearby roads, weed invasion and grazing, with most palatable shrubs modified or over-utilised by herbivores.</p>
Total proposed clearance – area (ha) and/or number of trees:	116.6 ha is proposed to be cleared for the Overhead Transmission Line and Substation West .
Level of clearance:	Level 4
Overlay (Planning and Design Code):	Native Vegetation Overlay
Map of proposed clearance area:	Refer to Figure 4 to Figure 6.
Mitigation Hierarchy:	<p>NEOEN have completed ecological assessment of the Overhead Transmission Line and Substation West Project Area (as part of assessment for the broader Goyder South Project) to identify and understand potential impacts to flora and fauna (as outlined in Section 2.2.5).</p> <p>The findings and recommendations of the investigations and assessments have informed the design, siting and layout of infrastructure associated with the Goyder South Project, to ensure that impacts to flora and fauna are initially avoided where possible and if not avoidable, minimised as much as possible.</p> <p>As a result, NEOEN has reduced the maximum number of proposed wind turbines substantially from over 200 turbines to about 157 (across the whole Goyder South Project), implemented evidence-based buffers and setbacks and relocated other infrastructure to avoid impacts.</p> <p>As part of flora and fauna assessment for the Goyder South Project, ecological constraints including, but not limited to, Wedge-tailed Eagle and Peregrine Falcon nests (active and in-active), Peppermint Box (<i>Eucalyptus odorata</i>) Closed Woodland (potential EPBC Act Threatened Ecological Community), Lomandra grassland and potential Iron-grass Natural Temperate Grassland of South Australia TEC, Pygmy Blue-tongue Lizards (PBTLs) and PBTL habitat, and other threatened flora species such as <i>Dodonaea subglandulifera</i>, <i>Acacia spilleriana</i>, <i>Dodonaea procumbens</i> and <i>Olearia pannosa</i> ssp. <i>pannosa</i> were identified by EBS Ecology (2020) to assist NEOEN to avoid and/or minimise impacts to these ecological constraints as much as possible.</p> <p>To avoid and protect a particular area containing Wedge-tailed Eagle and Peregrine Falcon nests (active and in-active) and Peppermint Box (<i>Eucalyptus odorata</i>) Closed Woodland (potential TEC), as well as some individual PBTLs</p>

	<p>and PBTL habitat, NEOEN delineated an Ecological Protection Zone (EPZ) within the Goyder South Project Area, with the intention of limiting infrastructure within the EPZ. However, following further investigations, NEOEN adjusted the Project Area boundary to exclude majority of the EPZ from the Project Area, despite the EPZ incorporating a large part of the pre-existing and pre-approved Stony Gap Project. With the exclusion of the EPZ, NEOEN have removed approximately 18 wind turbines from the original number of turbines proposed in January 2019 and the overall footprint of the Project, together with the Project Area boundary, has changed (to avoid and minimise impacts to ecology).</p> <p>It is EBS Ecology's opinion that NEOEN have taken particular consideration of the Mitigation Hierarchy.</p> <p>NEOEN have undertaken a number of actions to avoid and minimise impacts on native vegetation including:</p> <ul style="list-style-type: none"> • The site planning for the Goyder South Project covers an extensive area, which has enabled NEOEN to locate most of the infrastructure on cleared farming land (either grazed or cropped); • NEOEN have withdrawn all infrastructure from a sensitive area (the EPZ) in the north-western part of the project area that was previously approved (Development Approval) as part of the Stony Gap wind farm; • NEOEN has sought and obtained approval for micro siting of up to 200m to enable site sensitive responses for infrastructure that does not have locational flexibility (e.g., wind turbines). <p>NEOEN also propose to work closely with the contractors to minimise the extent of clearance at the micro level.</p> <p>Please refer to Section 4.4. for more detail.</p>
SEB Offset proposal	<p>On-ground Please refer to Section 6 for more detail.</p>

2. Purpose of clearance

2.1. Description

Clearance of native vegetation is required to develop an **Overhead Transmission Line and Substation**, (referred to as Substation West) for *Goyder Wind Farm Common Asset Pty Ltd* as part of the proposed Goyder South Hybrid Renewable Energy Facility (referred to as the Goyder South Project).

The **Overhead Transmission Line** will consist of approximately 33 km of transmission line and associated infrastructure including maintenance access tracks, as well as temporary construction areas. Further detail regarding Goyder South specifications and extent of the expected impact footprint is discussed in Section 2.4.

2.2. Background

2.2.1. Overview of Goyder South Hybrid Renewable Energy Facility

NEOEN Australia is proposing to construct the Goyder South Hybrid Renewable Energy Facility (the Goyder South Project) which is located between Burra and Robertstown.

The Goyder South Project combines wind, solar and energy storage in one integrated project. The facility will be capable of delivering a steady, reliable, dispatchable output of power throughout the day and night.

The Goyder South Project will generate more than 4,800,000 MWh of power annually and is comprised of:

- A wind farm of up to 163 turbines with a capacity of up to 1200MW, a maximum hub height of 160m, a maximum blade length of 80m and an overall maximum height (tip height) of 240m;
- A solar farm (across two sites) of up to 3000 ha of solar panels with a capacity of up to 600MW;
- An energy storage facility (lithium-ion battery) with a capacity of up to 900MW/1,800MWh (2 hours);
- Associated infrastructure for connection to the electricity grid including three substations, access tracks, underground connection cabling and overhead transmission lines;
- Permanent operations and maintenance compounds;
- Temporary construction compounds for both wind and solar components, including concrete batching plants; and
- A number of meteorological masts (in addition to those already on the site) to record wind speed and other meteorological data, both pre- and post- construction.

The Project Area for Goyder South begins approximately 5 km south of the centre of Burra and extends approximately 27 km south before terminating approximately 5 km north of Robertstown. It spans the Worlds End Valley with turbines located on the western and eastern ridge lines extending between Burra and Robertstown. The northern solar site is proposed in the centre of the Worlds End valley, on the western side of the Worlds End Highway, while the southern solar site would be located further south to the east of the eastern ridgeline in the locality of Bright. Both sites are cleared, previously cropped sites which avoids further native vegetation clearance.

Land within the Project Area is generally privately owned and comprises predominantly dryland cropping and some limited grazing. Prior to European settlement, the Ngadjuri people occupied the land.

The region has a relatively low population density and most residential premises are located in a number of towns, with Burra being the largest and a key regional service centre.

The Goyder South Project Area covers a total area of approximately 30,000 ha and has a total asset footprint of approximately 3,300 ha which represents slightly more than 10% of the total area. The wind turbines are dispersed over an area of approximately 28,000 ha but the footprint is approximately 0.1% of this. The two solar farms are located on sites of 1,342 ha (Bright) and 2097 ha (Worlds End) although the developable area (avoiding vegetation and drainage lines) is 996 ha and 1925 ha respectively.

The location of Goyder South has been selected on the basis of a number of critical factors:

- Clearly established, excellent wind and solar resources
- Suitable topography for both wind (elevation) and solar (flat, minimal flood risk)
- Appropriate existing land uses (marginal agricultural viability, supporting mixed land use)
- Proximity to the national electricity grid infrastructure (Robertstown substation) and the proposed EnergyConnect interconnector with NSW
- Strong support from landowners, neighbours and Council
- Accessibility for construction and on-going maintenance
- Large project scale and low density of dwellings enable generous setbacks from dwellings and sensitive ecological areas.

The Burra/Robertstown region is typical of the dryer areas of the mid north region which can experience cool to cold winters and warm to hot summers. This area is on the edge of Goyder's Line and has experienced drought conditions for the last three years. An increasing challenge for the region will be the potential impact of climate change on rainfall patterns and temperatures. Trends associated with climate change could have significant impacts on the viability of current agricultural activities.

Based on NEOEN's discussions with landholders and Council, a greater proportion of the land in and around the project, which was once used for cropping, is already transitioning to grazing, especially in the World's End valley, which has been accelerated by the drought conditions in recent years. A report prepared by the Climate Council in 2016 identified that a key barrier to adaptation is a 'lack of financial resources (that) is preventing many landholders from preparing for climate change'. This report identified renewable energy projects as one opportunity to provide an alternative source of income for landholders and to support economic growth.

In the longer term, landowners in this already marginal area may struggle with increasingly frequent and severe periods of drought. Given this, some may find the diversified and secure income associated with the Goyder South Project helpful in working towards drought resilience, and NEOEN's discussions with landowners have indicated that this has been one of their main motivations in deciding to participate in the project.

2.2.2. Staging of the Goyder South Project

As the Goyder South Project will total up to \$3 billion in investment, NEOEN proposes to implement the Project in stages, with each stage having its own legal entity, construction contracts and financing packages. An overview of each stage is outlined in Table 3.

Table 3. Stages of the Goyder South Project.

Stage	Main infrastructure	Legal entity
GWF 1 Stage 1A	38 WTGs; access tracks; cables	Goyder Wind Farm 1A Pty Ltd
GWF 1 Stage 1B	37 WTGs; access tracks; cables	Goyder Wind Farm 1B Pty Ltd
Overhead Transmission Line and Substation West	Approximately 34 km of overhead transmission line and a substation to which both GWF 1 Stage 1A and GWF 1 Stage 1B will connect.	Goyder Wind Farm Common Asset Pty Ltd
Battery	Lithium-ion battery facility (900MW/1800MWh – 2 hours)	NEOEN Australia Pty Ltd

As such, NEOEN is seeking consideration of native vegetation impacts for each stage of the Goyder South Project separately.

2.2.3. Native Vegetation Clearance Application Context

This Native Vegetation Clearance Application is for the **Overhead Transmission Line and Substation West**. Separate Native Vegetation Clearance Applications will be submitted for two other stages of the Goyder South Project, as follows:

- GWF 1 Stage 1A
- GWF 1 Stage 1B

The 'Battery' stage does not require a Native Vegetation Clearance Application as the battery facility is proposed to be located within cropped land and will not impact upon any native vegetation.

2.2.4. Landscape context

Interim Biogeographical Regionalisation of Australia

The Interim Biogeographical Regionalisation of Australia (IBRA) is a landscape-based approach to classifying the land surface across a range of environmental attributes, which is used to assess and plan for the protection of biodiversity. Under the IBRA, the landscapes of South Australia (SA) are classified according to Bioregion, Subregion and Environmental Association.

The Project Area falls within the Flinders Lofty Block Bioregion, Broughton Subregion and the Burra Hills Environmental Association. The typical landform, soil, geology and vegetation of each of these associations are summarised in Appendix 1.

Climate

Climate data was sourced from the Eudunda Weather Station (site number: 024511), located approximately 40 km south of the southern boundary of the Project Area and the closest weather recording station. The Project Area

experiences relatively hot maximum temperatures in summer, with mean maximum temperatures highest in January (29.4 degrees) and February (29.1 degrees). The wettest months are August (55.6 millimetres (mm)), June (51.8 mm) and July (51.2 mm) (Bureau of Meteorology, 2021).

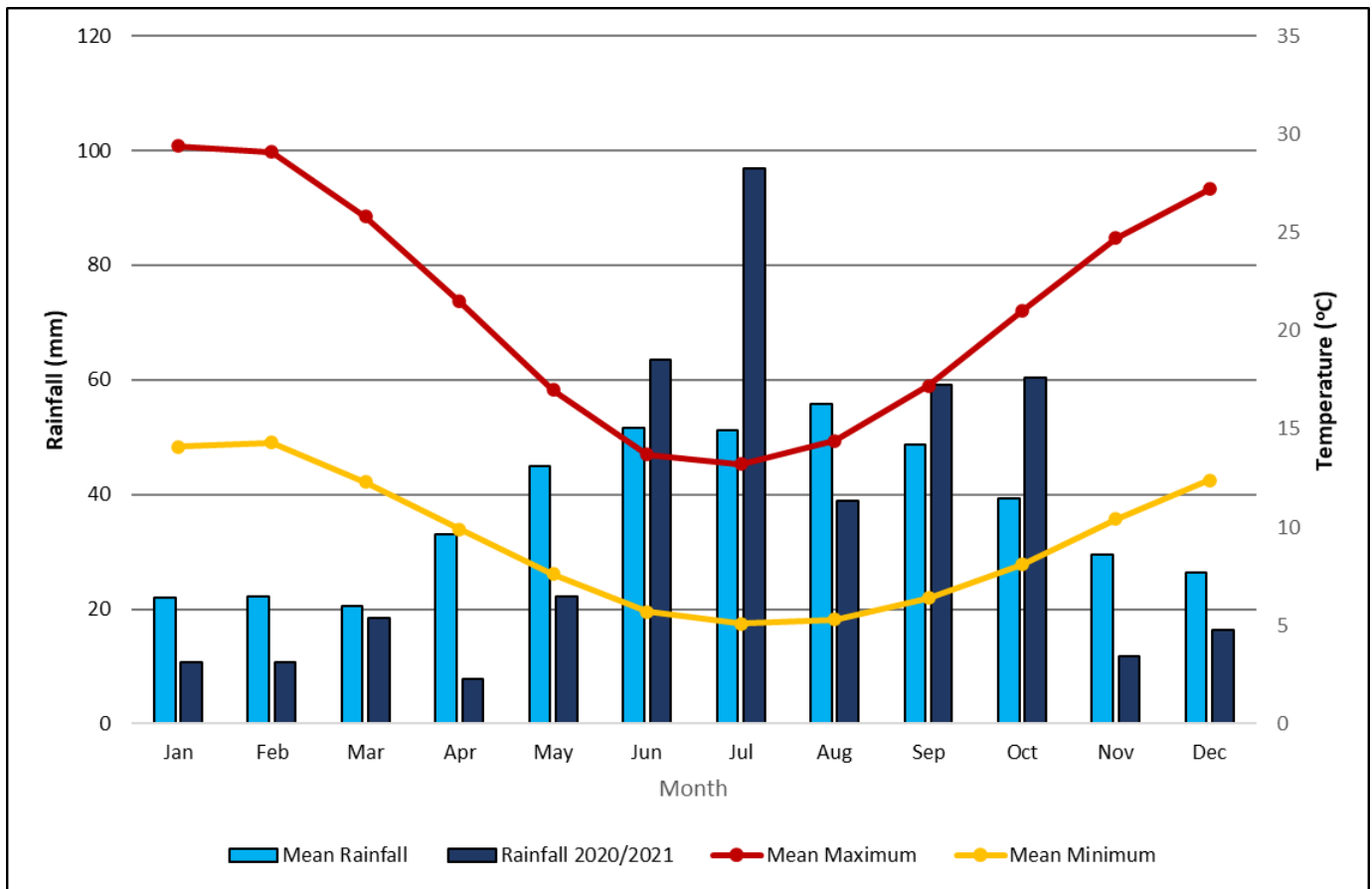


Figure 1. Mean monthly rainfall and maximum and minimum temperatures recorded at Eudunda Weather Station from 1965 to 2021. The graph also shows actual monthly rainfall from September 2020 to August 2021 (Bureau of Meteorology, 2021).

Watercourses and Wetlands

The proposed **Overhead Transmission Line and Substation West** crosses one named watercourse, Burra Creek, in the north and midway along its length. There is a semi-permanent pool downstream southern-most crossing point and wetland vegetation consisting of reed beds and emergent *Eucalyptus camaldulensis* at the point where the transmission line spans the creek (Figure 2).

Minor unnamed tributaries Burra Creek and, in the south, Stony Hut Creek occur throughout the Overhead Transmission Line Project Area. All are ephemeral and generally do not contain riparian or aquatic vegetation. Watercourses are shown on the map in Figure 3.

Other than within Burra Creek, there are no wetlands in the Overhead Transmission Line Project Area. The closest is Porter Lagoon, an ephemeral salt lake located approximately 5 km to the south.



Figure 2. Burra Creek at the point where the transmission line will span the watercourse. Photograph taken facing west (upstream).

Current Landuse

The Project Area is situated in an agricultural area, with land used for dryland agriculture, including cropping and grazing. Cropping areas contain little or no native vegetation. Land not used for cropping contains a mixture of exotic and native pasture and remnant grassy woodland communities. These areas are currently used for cattle and sheep grazing.

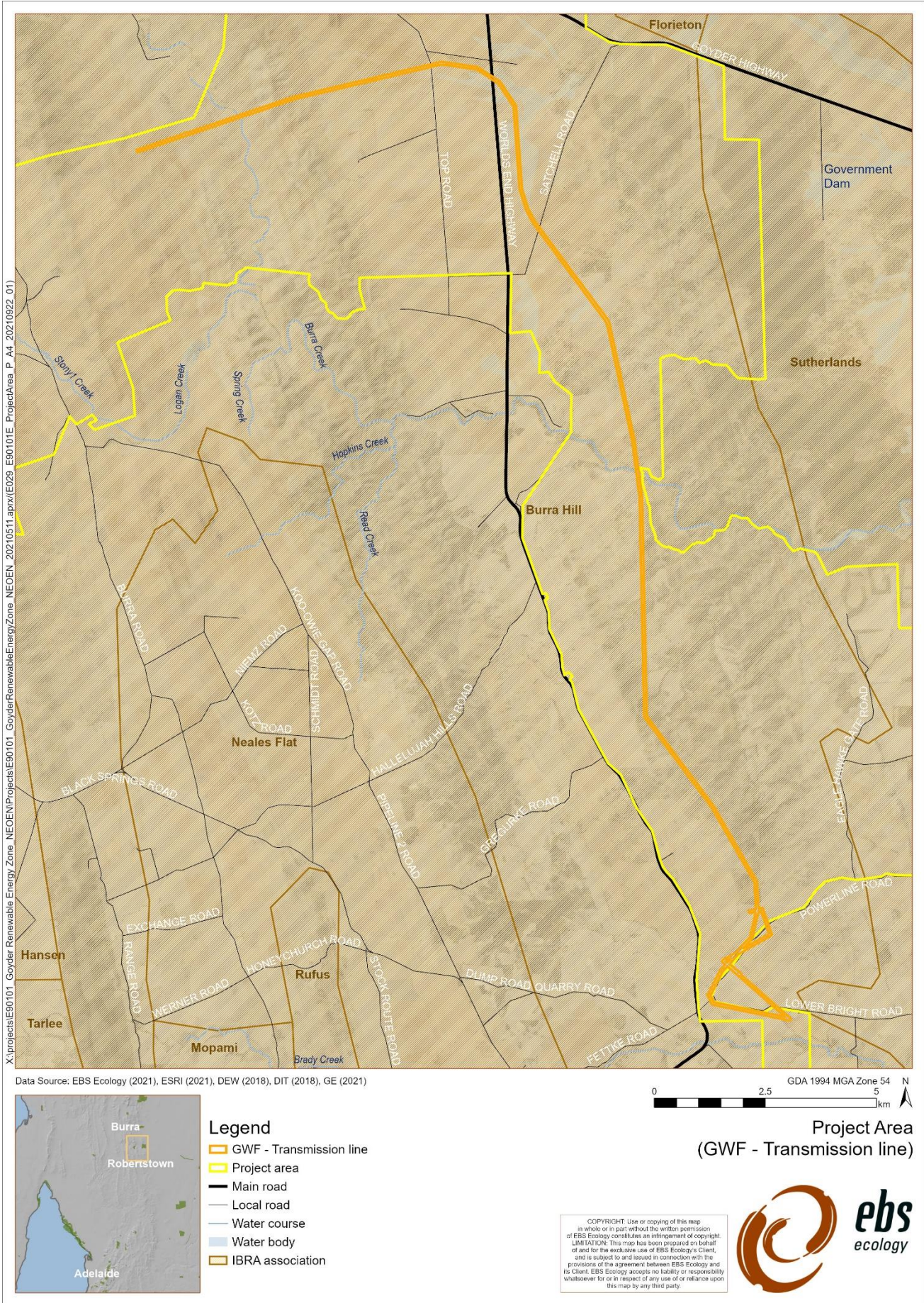


Figure 3. General location map of Overhead Transmission Line and Substation West, showing IBRA Environmental Association boundaries and watercourses.

2.2.5. Previous ecological studies

EBS Ecology has undertaken previous ecological studies of the Project Area on behalf of NEOEN since 2019. This includes both baseline flora and fauna studies and targeted surveys for threatened species and communities, as listed in Table 4. This Clearance Data Report in part draws on the findings of these studies to compliment the results of field work conducted in August 2021.

Reports documenting these studies are provided as Attachments 1, 2, and 3 as detailed below:

- Attachment 1: *Goyder Hybrid Renewable Energy Facility: Flora and Fauna Assessment*
- Attachment 2: *Goyder - Pygmy Blue-tongue Lizard Survey March 2021.*
- Attachment 3: *Goyder South Hybrid Renewable Energy Facility: Flora and Fauna Assessment Addendum.*

Table 4. Previous ecological studies of the Goyder Project Area.

Study	Year	Objectives	Reference
Baseline flora and fauna assessment.	2020	<ul style="list-style-type: none"> • Undertake a desktop assessment to determine the likelihood of occurrence of threatened species and communities. • Undertake field surveys to map native vegetation, ground truth the results of the desktop study and determine the habitat value of the Project Area. • Identify ecological constraints to consider for Project design. 	EBS Ecology. (2020). <i>Goyder Hybrid Renewable Energy Facility: Flora and Fauna Assessment.</i> Adelaide: Report to Neoen by EBS Ecology.
Targeted Pygmy Blue-tongue Lizard survey	2021	<ul style="list-style-type: none"> • Determine the presence/absence of Pygmy Blue-tongue Lizards in the proposed impact footprint of the project. 	EBS Ecology. (2021a). <i>Goyder - Pygmy Blue-tongue Lizard Survey March 2021.</i> Adelaide: Report to Neoen by EBS Ecology.
Targeted survey of Iron-grass Natural Temperate Grassland (INTG) Threatened Ecological Community.	2021	<ul style="list-style-type: none"> • Field survey of areas mapped as INTG by EBS Ecology 2020. • Determine the condition class of INTG patches according to EPBC Act criteria. • Map INTG according to condition classes A, B or C. 	EBS Ecology. (2021b). <i>Goyder South Hybrid Renewable Energy Facility: Flora and Fauna Assessment Addendum.</i> Adelaide: Report to Neoen by EBS Ecology.

2.3. General location map

The proposed **Overhead Transmission Line and Substation West** is located approximately 10 km south of Burra, and stretches approximately 33 km south-east to the existing Robertstown substation (Figure 3). Substation West is proposed to be located at the far western extent of the Overhead Transmission Line, on 14.7ha of land (maximum) that is currently privately owned and used for grazing (Figure 3).

2.4. Details of the proposal

The proposal involves the construction and operation of an overhead transmission line and substation for Goyder Wind Farm Common Asset Pty Ltd, as part of the Goyder South Project.

Overhead Transmission Line

The proposed Overhead Transmission Line will be a double-circuit 275 kilovolt (kV) line that connects Substation West to an existing substation at Robertstown, which is located on the South Australian end of a future energy interconnector between the power grids of South Australia and New South Wales, known as 'EnergyConnect'.

The Overhead Transmission Line will be approximately 33.11 km long. Transmission line lattice towers will be up to 47 metres (m) high with a footprint of 10m x 10m each and spaced approximately 200-300m apart depending on topography, with flexibility to micro-site. A 5 m wide access track along the length of the Overhead Transmission Line will be required for construction and maintenance access. Existing access tracks will be used where possible to minimise impacts, but may require upgrading. Tower assembly and crane areas, as well as Overhead Transmission Line cable winching sites, will be required temporarily during construction.

Substation West

Substation West is proposed to consist of a substation enclosed within a fenced compound of a maximum size of 350 m x 420 m (14.7 ha) and will include the substation and ancillary electrical equipment, a control/switch room, a workshop for operations and maintenance, a small office and staff amenities and a laydown/storage area.

Construction activities

Construction activities will include vegetation clearance, earthworks, excavation, construction of access roads, piling for foundations, assembly and installation of Overhead Transmission Line towers, stringing of cables, and construction and installation of the substation compound and associated infrastructure within it.

2.5. Approvals required or obtained

Native Vegetation Act 1991

This native vegetation clearance data report is for the construction and operation of the **Overhead Transmission Line and Substation West** and associated infrastructure described above (in Section 2.4) for the Goyder South Project. Separate applications in the form of native vegetation clearance data reports will be submitted for other components (stages) of the Goyder South Project, including “GWF 1 Stage 1A” and the “GWF 1 Stage 1B”.

Planning, Development and Infrastructure Act 2016 (previously Development Act 1993)

The Goyder South Hybrid Renewable Energy Facility (Application ID: 5332; Application number: 422/V009/20) received Development Approval on 3 March 2021.

Environment Protection and Biodiversity Conservation Act 1999

Ecological assessment for the Goyder South Project identified the following MNES:

- Peppermint Box (*Eucalyptus odorata*) Grassy Woodland of South Australia Threatened Ecological Community (TEC) – listed as Critically Endangered under the EPBC Act
- Iron-Grass Natural Temperate Grassland of South Australia (INTG) TEC – listed as Critically Endangered
- Pygmy Blue-tongue Lizard (PBTL (*Tiliqua adelaidensis*) – listed as Endangered under the EPBC Act
- *Dodonaea subglandulifera* (Peep Hill Hop-bush) – listed as Endangered under the EPBC Act
- *Acacia spilleriana* (Spiller’s Wattle) - listed as Endangered under the EPBC Act
- *Dodonaea procumbens* (Trailing Hop Bush) – listed as Vulnerable under the EPBC Act
- *Olearia pannosa* ssp. *pannosa* (Silver Daisy-bush) – listed as Vulnerable under the EPBC Act

As significant impact assessment determined that the Goyder South Project has the potential to have a significant impact on MNES, the Project has been referred to the Department of Agriculture, Water and the Environment (DAWE) for assessment in accordance with the EPBC Act.

Environment Protection Act 1993

The construction contractor may require an Earthworks Drainage Licence during construction.

National Parks and Wildlife Act 1972

EBS Ecology has a Scientific Research Permit (K25613-20) which allows for flora collection.

Landscape South Australia Act 2019

The Goyder South Project requires a Water Affecting Activities Permit, which will be obtained prior to any works impacting a water course.

A permit may also be required to transport any declared weeds on a public road.

The requirement for these permits will be discussed with the Northern and Yorke Landscape Management Board and permits obtained where necessary.

Aboriginal Heritage Act 1988

The Goyder South Project requires approval/authorisation under the Aboriginal Heritage Act 1988 and has sought authorisation under Section 21, Section 23 and Section 29 of the Act, with the application currently with the Department of Premier and Cabinet, Aboriginal Affairs and Reconciliation (DPC-AAR) and State Heritage Committee.

Native Title Act 1993 (Commonwealth) / Native Title Act 1994 (SA)

The Goyder South Project does not require approval/authorisation under the Commonwealth *Native Title Act 1993* or SA *Native Title Act 1994*.

2.6. Native Vegetation Regulation

The proposed clearance is suggested to be assessed under Schedule 1 *Regulation 12 (34) Infrastructure*.

34 — Infrastructure

(1) *Clearance of vegetation—*

(a) incidental to the construction or expansion of a building or infrastructure where the Minister has, by instrument in writing, declared that the Minister is satisfied that the clearance is in the public interest; or

(b) required in connection with the provision of infrastructure or services to a building or proposed building, or to any place, provided that any development authorisation required by or under the Development Act 1993 has been obtained.

2.7. Development Application information

The Goyder South Hybrid Renewable Energy Facility (Application ID: 5332; Application number: 422/V009/20) received Development Approval on 3 March 2021.

Zone: Rural / Primary Production Zone

Subzone: -

Overlay: Native Vegetation Overlay

3. Method

3.1. Flora assessment

The flora assessment was undertaken by NVC Accredited Consultant Jesse Carpenter from 30 – 31 August in accordance with the Bushland Assessment Method (Native Vegetation Council , 2020).

3.1.1. *Bushland Assessment Method*

The BAM is derived from the Nature Conservation Society of South Australia's Bushland Condition Monitoring methodology (Croft *et al.* 2007, 2008a, 2008b, 2009; Milne and Croft 2012; Milne and McCallum 2012). The BAM used to assess areas of native vegetation requiring clearance and calculate the SEB requirements.

Details of site selection/stratification and assessment protocols, and the biodiversity value components assessed and the factors that influence these components are outlined in the *Bushland Assessment Manual* (NVC 2020a).

The Conservation Significance Scores were calculated from direct observations of flora and direct and historical observations of fauna species of conservation significance. All fauna identified as known to occur in the PMST, and fauna with BDBSA records since 1995 and with a spatial reliability of less than 1 km, within 5 km of the Project Area, were included in the BAM scoresheets. Species determined as unlikely to occur within the Project Area will be removed by the Native Vegetation Branch if the finding is supported. Marine and/or wetland species were omitted from the scoresheets given the Project Area is terrestrial.

3.1.2. *Loss Factor and Significant Environmental Benefit calculations*

The **Overhead Transmission Line and Substation West** development aims to minimise impact to and clearing of native vegetation. With this in view, stringing corridors will not be cleared completely of vegetation. Understorey and low shrubs will be left uncleared, with clearing in stringing corridors limited to overstorey vegetation.

The Significant Environmental Benefit (SEB) obligation for the stringing corridor has therefore been calculated using a loss factor of 0.8. All other clearing associated with the **Overhead Transmission Line and Substation West** has used a loss factor of 1.0.

3.2. Fauna assessment

A desktop assessment was undertaken to determine the potential for any threatened fauna species, and Threatened Ecological Communities (TECs) (both Commonwealth and State listed) to occur within the Project Area. This was achieved by undertaking database searches using a 5 km buffer of the Project Area (Search Area).

3.2.1. *PMST report*

A Protected Matters Search Tool (PMST) report was generated on 6/9/2021 to identify nationally threatened flora and fauna, migratory fauna and TECs under the EPBC Act relevant to the Project Area (Department of Agriculture, Water and the Environment, 2021). Only species and TECs identified in the PMST report that are known to occur within the Search Area were assessed for their likelihood of occurrence within the Project Area.

3.2.2. BDBSA data extract

A data extract from the Biological Database of South Australia (BDBSA) was obtained from NatureMaps to identify flora and fauna species that have been recorded within 5 km of the Project Area (data extracted 4/8/2021; DEW 2021). The BDBSA is comprised of an integrated collection of species records from the South Australian Museum, conservation organisations, private consultancies, Birds SA, Birdlife Australia and the Australasian Wader Study Group, which meet the Department for Environment and Water’s (DEW) standards for data quality, integrity and maintenance. Only species with records since 1995 and a spatial reliability of less than 1 km were assessed for their likelihood of occurrence.

3.2.3. Field survey

Fauna surveys have been undertaken within the Project Area since 2019 and have included both baseline and targeted surveys for the following:

- Pygmy Blue-tongue Lizard (*Tiliqua adelaidensis*)
- Raptors and raptor nests, including Wedge-tailed Eagle (*Aquila audax*).
- Birds.

Surveys have been conducted in both autumn and spring to account for seasonal movements of fauna and activity such as raptor nesting.

Methods used for these targeted surveys are summarised in Table 5. Other fauna survey methods are documented Attachments 1, 2 and 3.

In 2019/2020, fauna surveys were undertaken in line with the Clean Energy Council’s (CEC) *Best Practice Guidelines For Implementation of Wind Energy Projects in Australia* (Clean Energy Council, 2008). According to the guidelines, the aim of the fauna habitat survey should be aimed at identifying important habitat components that are on site including (EBS Ecology, 2020):

- Vegetation communities that support a particular suite of fauna e.g., native grassland species and specific fauna species.
- Trees with hollows which provide shelter sites for arboreal mammals, nest sites for birds and roost/maternity sites for bats.
- Lakes, dams, ponds and streams that may provide habitat for waterbirds and frogs.

Table 5. Survey methods used for targeted fauna surveys in the Project Area.

Survey	Year	Methods	Reference
Pygmy Blue-tongue Lizard	2020 2021	<ul style="list-style-type: none"> • Active searching of preferred habitat for the presence of spider holes. • Burrows were checked using a fibre optic scope for the presence of lizards. 	EBS Ecology 2020 EBS Ecology 2021a
Raptor nests	2020	<ul style="list-style-type: none"> • Woodland areas assessed for potential nesting locations for Peregrine Falcon (<i>Falco peregrinus</i>) and Wedge-tailed Eagle. • Suitable areas searched for the presence of nests. • Nests targeted during spring surveys to determine their activity status. 	EBS Ecology 2020
Birds	2020	<ul style="list-style-type: none"> • Fixed point count method, an observer spending 20 minutes at each point. 	EBS Ecology 2020

Survey	Year	Methods	Reference
	This survey	<ul style="list-style-type: none"> Area search method, an observer spending 20 minutes searching a 1-hectare area. 	

During this survey, dedicated bird surveys were undertaken at each BAM site. Surveys were undertaken using the area search method, whereby an observer actively searches a one-hectare area for birds. A set time period of 20 minutes was used for each search. Sites were surveyed only once.

Other fauna was recorded opportunistically while undertaken the vegetation survey. Any fauna observations made within the Project Area were recorded.

3.2.4. Likelihood of occurrence

The criteria for the likelihood of occurrence of threatened species within the Project Area are described in Table 6.

Table 6. Criteria for the likelihood of occurrence of threatened species within the Project Area.

Likelihood	Criteria
Highly Likely/Known	Recorded in the last 10 years, the species does not have highly specific niche requirements, the habitat is present and falls within the known range of the species distribution or; The species was recorded as part of field surveys.
Likely	Recorded within the previous 20 years, the area falls within the known distribution of the species and the area provides habitat or feeding resources for the species.
Possible	Recorded within the previous 20 years, the area falls inside the known distribution of the species, but the area provides limited habitat or feeding resources for the species. Recorded within 20 -40 years, survey effort is considered adequate, habitat and feeding resources present, and species of similar habitat needs have been recorded in the area.
Unlikely	Recorded within the previous 20 years, but the area provides no habitat or feeding resources for the species, including perching, roosting or nesting opportunities, corridor for movement or shelter. Recorded within 20 -40 years; however, suitable habitat does not occur, and species of similar habitat requirements have not been recorded in the area. No records despite adequate survey effort.

4. Assessment outcomes

4.1. Vegetation assessment

4.1.1. General description of the vegetation, the site and matters of significance

Geology and soils

The Project Area initially runs east across undulating plains before reaching low hills and ranges where it turns south. From this point, the Project Area follows the hills of the northern Mount Lofty Ranges, crossing topography ranging from low rolling hills to steep, rocky hill slopes and valleys. At its southern end, the transmission line again crosses undulating plains east of Robertstown.

Outcropping of sedimentary rocks such as siltstone and sandstone occurs on the higher hills, while valley floors contain alluvial deposits of gravel, sand and colluvium. Soils range from shallow clays and clay-loams over rock on the hills to deep loams and clay-loams in valleys and undulating plains.

Protected areas

There are no protected areas within the Goyder South development. However, several occur within 5 km of the Project Areas. These are listed in Table 7.

Table 7. Protected areas near the Goyder South Project Areas.

Protected Area	Type	Location
Mimbara	Conservation Park	100 m east of the transmission line
HA 1294	Heritage Agreement	3 km west of transmission line
HA 958	Heritage Agreement	4 km west of the transmission line

Vegetation condition summary

Areas with deeper soil and of least slope have been extensively cleared and cultivated for growing crops and contain little or no native vegetation, with vegetation consisting of either crops or exotic grassland. Where these areas have not been cleared or cultivated recently, chenopod and *Senna* spp. shrublands occur such as at the north-eastern section of the Project Area and around the southern terminus at the Robertstown substation (Figure 7).

Elsewhere, hills historically cleared of native vegetation contain small, isolated patches of *Eucalyptus* sp., *Allocasuarina* sp. or *Callitris* sp. grassy woodland interspersed with open exotic or native grassland dominated by *Austrostipa* spp. or *Lomandra* spp. (Figure 8). Steep, rugged and difficult to access hills contain larger patches of remnant woodland, mallee and shrublands, usually with a grassy understorey (Figure 9).

Native grasslands are generally in poor to moderate condition and vary little throughout the Project Area. Some grasslands include emergent trees or long-dead trees and logs indicating they were probably once woodland (Figure 10). Other vegetation types vary considerable in condition, ranging from poor to good, depending on land use history, current land use and topography.

Regardless of condition, all vegetation in the Project Area is impacted by grazing and weed encroachment. Grassland associations appear heavily grazed, with palatable emergent shrubs often over-utilised with little or no regeneration occurring. Some regeneration of shrubs was observed within grasslands where steep terrain or rock outcrops provided some protection from grazing and in larger patches of woodland and mallee on steep terrain.

Forty species of weeds were recorded, including nine species of plants Declared under the *Landscapes South Australia Act 2019* (LS Act) (Table 8). A further 11 weed species have been recorded by previous surveys.

A total of 191 plant species have been recorded in the Project Area across all surveys, with 151 recorded during field work undertaken as part of this assessment. These species are all listed in (Appendix 2).

Remnant woodland and mallee provides important habitat in the project Area, with old growth mallee containing many hollow-bearing trees and other important habitat features. Grasslands in better condition also provide habitat, Hill tops and steep slopes often have significant rock outcrops that are known to provide habitats for fauna such as bats and reptiles.

Table 8. Plants Declared as weeds under the *Landscapes South Australia Act 2019* recorded during the survey.

Scientific Name	Common Name	Vegetation Association
<i>Asphodelus fistulosus</i>	Onion Weed	VA19, VA21
<i>Cynara cardunculus</i>	Artichoke Thistle	VA8
<i>Diplotaxis tenuifolia</i>	Lincoln Weed	VA8, VA3
<i>Echium plantagineum</i>	Salvation Jane	VA8
<i>Lycium ferocissimum</i>	African Boxthorn	VA3, VA5, VA11, VA19, VA21, VA23
<i>Marrubium vulgare</i>	Horehound	VA5, VA20
<i>Olea europaea</i>	Olive	VA3
<i>Oxalis pes-caprae</i>	Soursob	VA21
<i>Silybum marianum</i>	Variegated Thistle	VA2

Vegetation Association summary

Vegetation Associations (VA) were mapped by EBS Ecology in 2020 (EBS Ecology, 2020) and further refined considering the results of this survey. Twenty-four VA were mapped in total, as listed in Table 9 and shown in Figure 4 to Figure 6. Of these, 10 will be impacted by the **Overhead Transmission Line and Substation West**, as indicated in Table 9.

All 24 VA have been described in EBS Ecology 2020, with those being impacted described here in Section 4.1.2.

Table 9. Vegetation Associations (VA) mapped in the Goyder South Project Area. The table indicates the total extent of each VA in the Overhead Transmission Line corridor and the extent expected to be impacted by the Goyder South project.

VA Code	VA Description	Project Area Total Extent (ha)	Total Area Impacted (ha)
VA1	<i>Maireana aphylla</i> (Cotton-bush) / <i>Atriplex stipitata</i> (Bitter Saltbush) Mixed Low Open Chenopod Shrubland.	0	0
VA2	<i>Lomandra multiflora</i> ssp. <i>dura</i> (Hard Mat-rush) / <i>Lomandra effusa</i> (Scented Mat-rush) Mixed Open Grassland.	6.62	3.88
VA3	<i>Eucalyptus porosa</i> (Mallee Box) Open Woodland.	8.45	5.07
VA4	<i>Eucalyptus odorata</i> (Peppermint Box) Closed Woodland.	0	0
VA5	<i>Eucalyptus oleosa</i> ssp. <i>oleosa</i> (Red Mallee) Mixed Open Mallee.	43.49	22.33
VA6	<i>Eucalyptus leucoxylon</i> ssp. <i>pruinosa</i> (Inland South Australian Blue Gum) Open Woodland.	2.48	1.40
VA7	<i>Eucalyptus camaldulensis</i> ssp. <i>camaldulensis</i> (River Red Gum) Woodland.	0	0
VA8	<i>Austrostipa</i> spp. (Spear Grass) Mixed Grassland.	102.50	62.54
VA9	Exotic Grassland.	0	0
VA10	<i>Callitris gracilis</i> (Southern Cypress Pine) Low Open Woodland.	0	0
VA11	<i>Juncus</i> sp. (Rush) / <i>Cyperus gymnocaulos</i> (Spiny Flat-sedge) Mixed Low Closed Sedgeland.	0.41	0.15
VA12	<i>Alectryon oleifolius</i> ssp. <i>canescens</i> (Bullock Bush) Low Open Woodland.	0	0
VA13	<i>Atriplex nummularia</i> (Old-man Saltbush) Plantation.	0	0
VA14	<i>Triodia irritans</i> (Spinifex) Grassland +/- Emergent <i>Eucalyptus oleosa</i> ssp. <i>oleosa</i> (Red Mallee).	0	0
VA15	<i>Dodonaea lobulata</i> (Lobed-leaf Hop-bush) Shrubland.	0	0
VA16	<i>Beyeria lechenaultii</i> (Pale Turpentine Bush) Low Shrubland.	0	0
VA17	<i>Phragmites australis</i> (Common Reed) Grassland.	0.45	0.15
VA18	<i>Senna</i> spp. (Senna) / <i>Acacia rigens</i> (Nealie) Mixed Shrubland over Chenopod Shrubs.	1.51	1.08
VA19	<i>Nitraria billardiarei</i> (Nitre-bush) Low Shrubland.	28.18	16.21
VA20	<i>Maireana pyramidata</i> (Black Bluebush) Low Shrubland.	6.53	2.98
VA21	<i>Eucalyptus gracilis</i> (White Mallee) Open Woodland	1.30	0.48
VA22	<i>Eucalyptus porosa</i> Open Woodland over <i>Eremophila</i> sp., <i>Acacia papyrocarpa</i> and <i>Maireana</i> spp.	0	0
VA23	<i>Eucalyptus porosa</i> / <i>Eucalyptus gracilis</i> Mixed Mallee	0.86	0.33
VA24	<i>Allocasuarina verticillata</i> Open Woodland over <i>Bursaria spinosa</i> ssp. <i>spinosa</i> and <i>Austrostipa</i> spp.	0	0
TOTAL		202.78	116.60

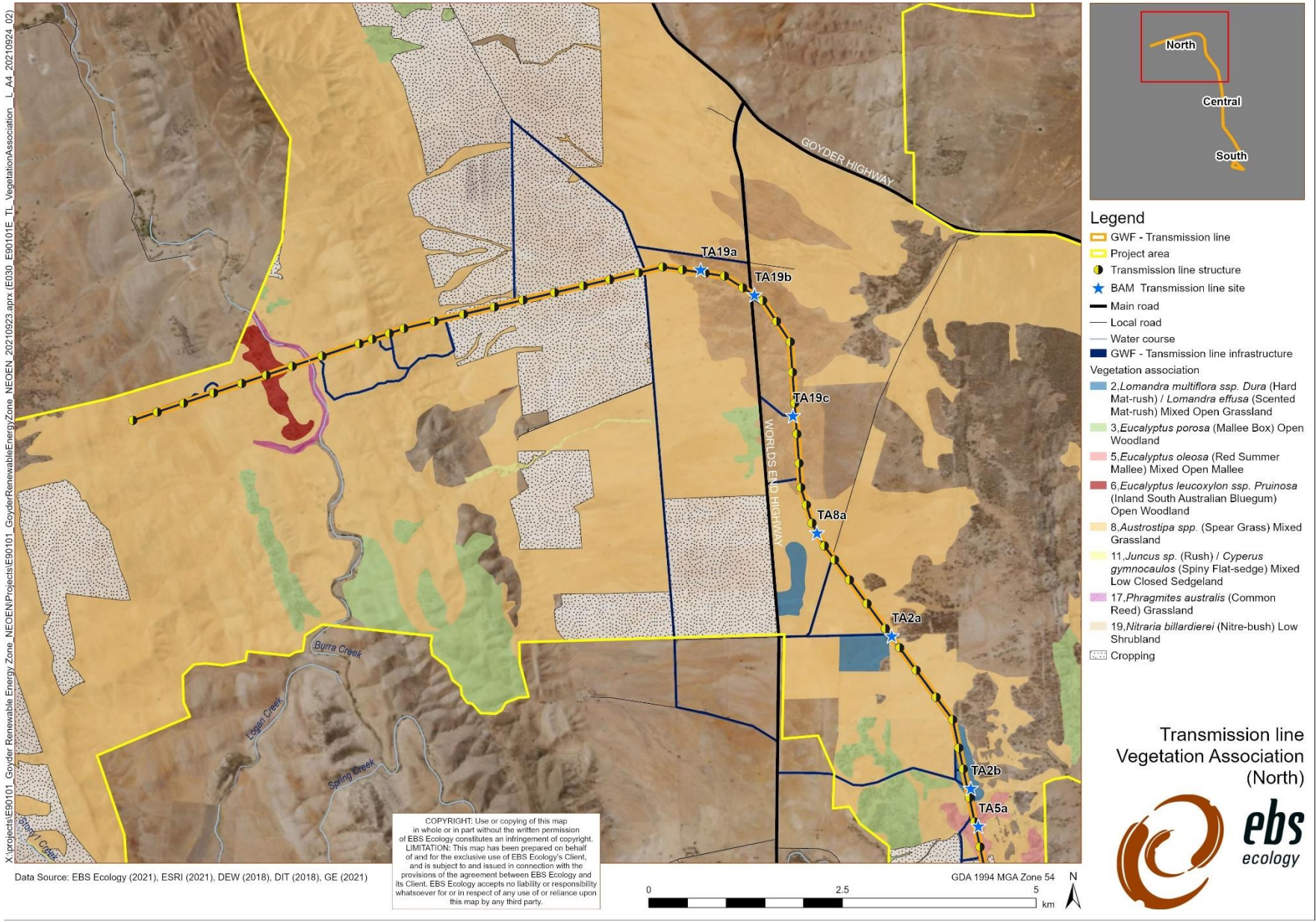


Figure 4. Vegetation Associations of the northern Overhead Transmission Line, showing the location of BAM survey sites.

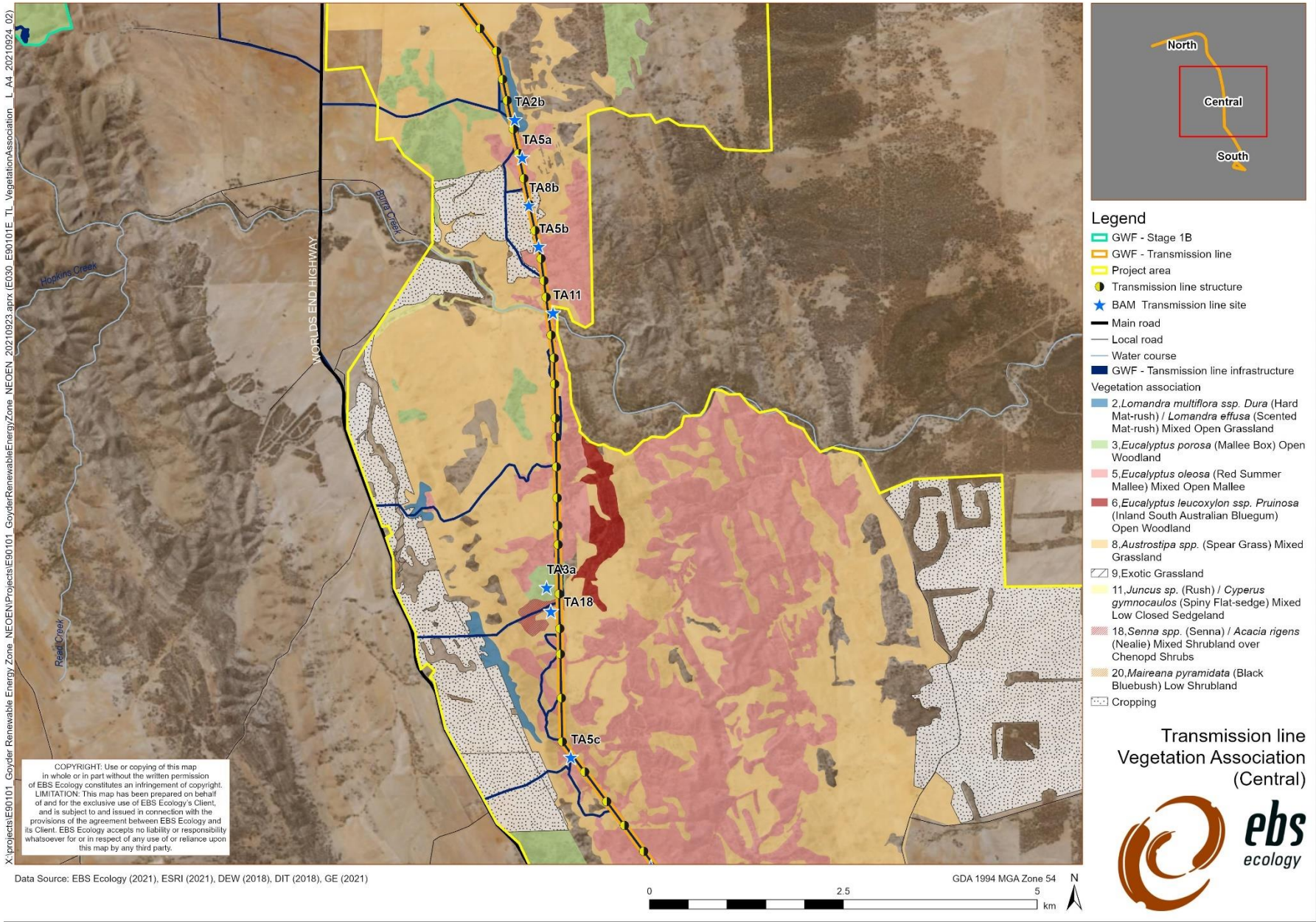


Figure 5. Vegetation Associations of the central Overhead Transmission Line, showing the location of BAM survey sites.

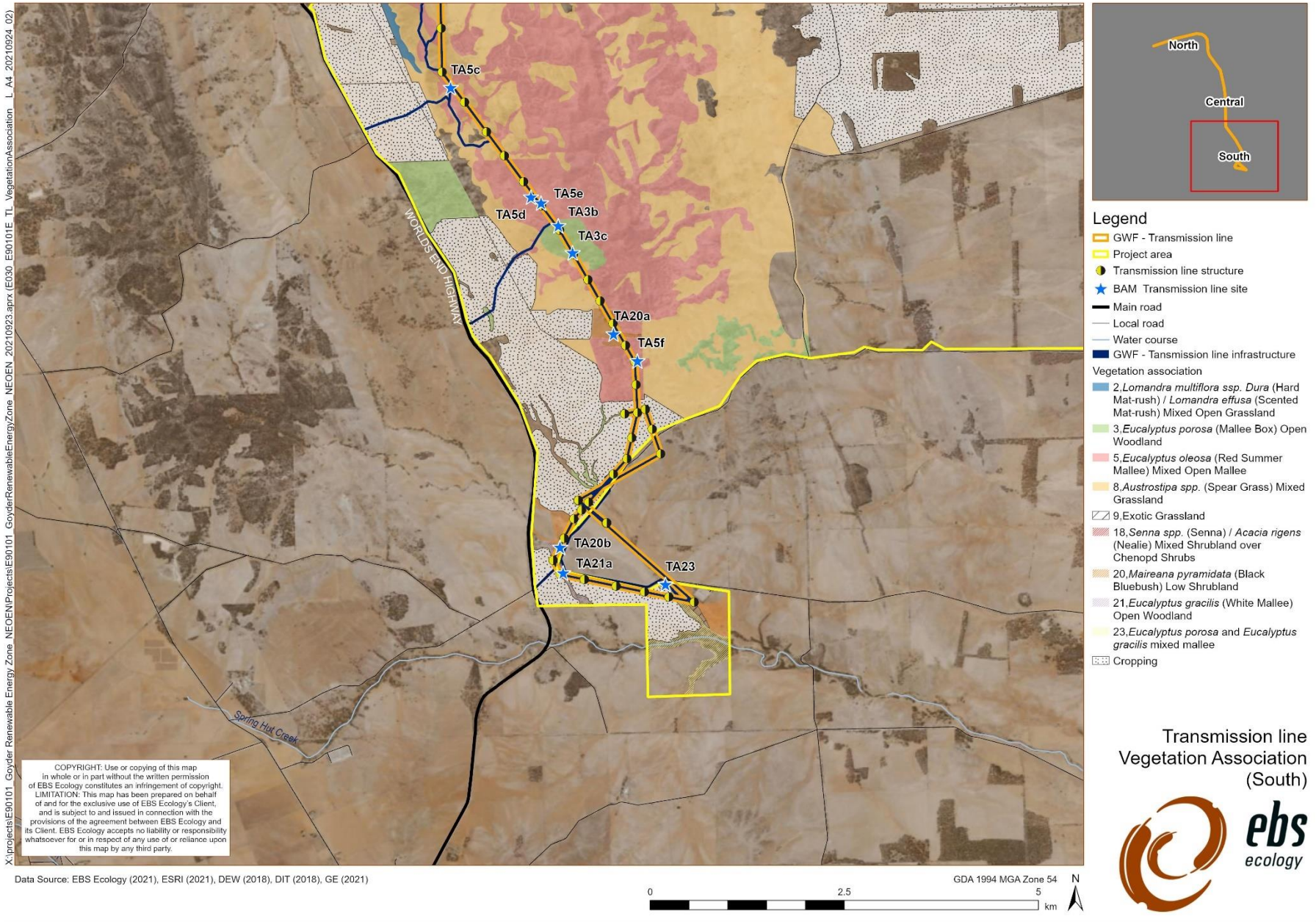


Figure 6. Vegetation Associations of the southern Overhead Transmission Line, showing the location of BAM survey sites.

4.1.2. Details of the vegetation associates/scattered trees proposed to be impacted

Of the 24 VA in the Goyder South Project Area, it is expected that 12 will be impacted by the **Overhead Transmission Line and Substation West**. These 10 associations are described in Table 10 to Table 21.

Table 10. Summary of VA2.








Vegetation Association	<i>Lomandra multiflora</i> ssp. <i>dura</i> (Hard Mat-rush) / <i>Lomandra effusa</i> (Scented Mat-rush) Mixed Open Grassland.				
Benchmark Community	Northern Agricultural 3.2 Grasslands				
BAM survey sites	TA2a TA2b				
					
TA2a - south		TA2b - north			
General description	<p>Grasslands dominated by <i>Lomandra effusa</i> / <i>Lomandra multiflora</i> ssp. <i>dura</i> and <i>Austrostipa</i> spp. Native forb species are sparse, but include species such as <i>Oxalis perennans</i>, <i>Einadia nutans</i> ssp. <i>nutans</i> and <i>Bulbine bulbosa</i>.</p> <p>The association usually occurs on upper mid to lower slopes of hills and undulating plains on areas of shallow soils and often with rock outcrops. Most sites are without shrubs or trees, although emergent low shrubs are present in some areas.</p> <p>High weed cover is present at most sites, with grasses such as <i>Avena barbata</i> and forbs including <i>Carrichtera annua</i> and <i>Moraea setifolia</i> having high cover.</p> <p>The association is heavily grazed by sheep and cattle.</p>				
Threatened species or community	<ul style="list-style-type: none"> • Iron-grass Natural Temperate Grassland of South Australia - Known • Flinders Ranges Worm Lizard – Possible • Australian Bustard – Possible • Brown Quail – Highly likely • Peregrine Falcon – Known • Blue-winged Parrot – Likely • Elegant Parrot – Highly likely • <i>Maireana excavata</i> – known 				
Landscape context score	1.19	Vegetation Condition Score	22.69 (Mean)	Conservation significance score	1.58
Unit biodiversity Score	42.65 (Mean)	Area (ha)	3.88	Total biodiversity Score	165.48

Table 11. Summary of VA3.

Vegetation Association	<i>Eucalyptus porosa</i> (Mallee Box) Open Woodland.	
Benchmark Community	Northern Agricultural 3.1 Woodlands with an Open Grassy Understorey	
BAM survey sites	TA3a TA3b TA3c	
		
	TA3a – south-east	TA3b - south
		
	TA3c - south	
General description	<p>Low open woodland to woodland with an overstorey dominated by <i>Eucalyptus porosa</i>, with either <i>Allocasuarina verticillata</i> or <i>Callitris gracilis</i> sometimes present. Patches in better condition have a sparse mid-storey of low shrubs including <i>Bursaria spinosa</i> and <i>Dodonaea viscosa</i> a grassy understorey of <i>Austrostipa</i> spp., <i>Rytidosperma</i> spp. and <i>Lomandra</i> spp. and forbs such as <i>Oxalis perennans</i>, <i>Vittadinia cuneata</i>, <i>Minuria leptophylla</i>, <i>Goodenia pinnatifida</i> and <i>Caesia calliantha</i>. Patches in poor condition often lack a shrub midstorey, with an understorey dominated by exotic species such as <i>Avena barbata</i>, <i>Salvia verbenaca</i> and <i>Carrichtera annua</i>.</p> <p>Situated on mid to upper slopes in sometimes steep terrain on rocky clay soils</p> <p>Weed impacts range from low to high, with a dominance of exotic understorey species in patches that are small or situated in areas of deeper and gentle slope. Patches in rugged terrain with shallow soils have less weeds, with light grazing pressure on palatable shrubs in the midstorey.</p> <p>The EPBC Act Endangered <i>Dodonaea subglandulifera</i> was found at BAM site TA3a, although outside the impact area.</p>	
Threatened species or community	<ul style="list-style-type: none"> • Flinders Ranges Worm Lizard – Possible • Australian Bustard – Possible • Chestnut-backed Quailthrush – Possible • White-winged Chough – Known • Brown Quail – Highly likely • Peregrine Falcon – Known • Little Eagle – Likely • Hooded Robin – Known • Black-chinned Honeyeater – Possible • Jacky Winter – Likely 	


	<ul style="list-style-type: none"> • Satin Flycatcher – Likely • Restless Flycatcher – Highly likely • Blue-winged Parrot - Likely • Elegant Parrot – Highly likely • Scarlet Robin – Possible • Striped Honeyeater – Possible • Diamond Firetail – Known • Common Brushtail Possum – Possible • Painted Buttonquail – Possible • <i>Dodonaea subglandulifera</i> Known 				
Landscape context score	1.19	Vegetation Condition Score	45.70 (Mean)	Conservation significance score	1.1 (TA3b, Tac) 1.3 (TA3a)
Unit biodiversity Score	63.07 (Mean)	Area (ha)	5.07	Total biodiversity Score	319.78

Table 12. Summary of VA5.

Vegetation Association	<i>Eucalyptus oleosa</i> ssp. <i>oleosa</i> (Red Mallee) Mixed Open Mallee.	
Benchmark Community	Northern Agricultural 5 Mallee & Woodlands with an open Chenopod & sclerophyll shrub understorey.	
BAM survey sites	TA5a TA5b TA5c TA5d TA5e TA5f	
		
		
		
General description	Open Mallee to Mallee with an overstorey of <i>Eucalyptus oleosa</i> ssp. <i>oleosa</i> , with <i>Eucalyptus porosa</i> and <i>Myoporum platycarpum</i> sometimes present. Sites in good condition have a diverse midstorey of	

	<p>chenopod and sclerophyll shrubs including <i>Alectryon oleifolius</i> ssp. <i>canescens</i>, <i>Pittosporum angustifolium</i>, <i>Atriplex stipitata</i> and <i>Enchylaena tomentosa</i> with a grass – sedge understorey of <i>Austrostipa</i> spp., <i>Lomandra</i> spp. and <i>Dianella</i> spp.</p> <p>Areas in poor condition have a very sparse midstorey limited to a few species, with a higher cover of exotic grasses and forbs in the understorey, such as <i>Avena barbata</i> and <i>Carrichtera annua</i>.</p> <p>The association occurs on hills and undulating plains, with patches on rocky hill slopes and rugged terrain in better condition, having suffered less from historical clearing and less susceptible to grazing impacts due to inaccessibility.</p>				
Threatened species or community	<ul style="list-style-type: none"> • Flinders Ranges Worm Lizard – Possible • Australian Bustard – Possible • Chestnut-backed Quailthrush – Possible • White-winged Chough – Known • Brown Quail – Highly likely • Peregrine Falcon – Known • Little Eagle – Likely • Hooded Robin – Known • Black-chinned Honeyeater – Possible • Jacky Winter – Likely • Satin Flycatcher – Likely • Restless Flycatcher – Highly likely • Blue-winged Parrot - Likely • Elegant Parrot – Highly likely • Scarlet Robin – Possible • Striped Honeyeater – Possible • Diamond Firetail – Known • Common Brushtail Possum – Possible • Painted Buttonquail – Possible • <i>Maireana excavata</i> – Known 				
Landscape context score	1.19	Vegetation Condition Score	38.12 (Mean)	Conservation significance score	1.1 (TA5a, TA5d, TA5e, TA5d) 1.8 (TA5b, TA5c)
Unit biodiversity Score	51.41 (Mean)	Area (ha)	22.33	Total biodiversity Score	1147.93

Table 13. Summary of VA6.

Vegetation Association	<i>Eucalyptus leucoxylon</i> ssp. <i>pruinosa</i> (South Australian Blue Gum) Open Woodland
Benchmark Community	Northern Agricultural 3.1 Woodlands with an Open Grassy Understorey.
BAM survey sites	BA6
	
General description	<p>Open woodland with a grassy understorey dominated by the overstorey species <i>Eucalyptus leucoxylon</i> ssp. <i>pruinosa</i>, with an understorey of exotic forbs and native grasses including <i>Austrostipa</i> spp., <i>Arctotheca calendula</i>, <i>Medicago</i> sp. and <i>Salvia verbenaca</i>.</p> <p>The association occurs in the north-east of the Project Area on western facing slopes on shallow clay-loam soils, with vegetation condition improving up slope, away from the impact footprint.</p> <p>Weeds are dominant in the understorey, although some native grasses and forbs are present, with the declared weed <i>Marrubium vulgare</i> recorded beneath tree canopies. The woodland is extensively grazed by stock and kangaroos.</p> <p>The association contains the largest trees in the Project Area, many of which contain at least small hollows. They represent an important habitat element in the wider landscape of the Project Area.</p>
Threatened species or community	<ul style="list-style-type: none"> • Flinders Ranges worm Lizard - Likely • Fork-tailed Swift - Possible • Australian Bustard - Possible • Brown Quail – Highly Likely • Peregrine Falcon - Known • Blue-winged Parrot - Possible • Elegant Parrot – Known • White-winged Chough – Known • Little Eagle – Likely

	<ul style="list-style-type: none"> • Hooded Robin – Known • Black-chinned Honeyeater – Possible • Jacky Winter – Likely • Satin Flycatcher – Known • Restless Flycatcher – Known • Scarlet Robin – Possible • Striped Honeyeater – Possible • Diamond Firetail – Known • Common Brushtail Possum – Possible • Painted Button-quail - Possible 				
Landscape context score	1.19	Vegetation Condition Score	29.05	Conservation significance score	1.1
Unit biodiversity Score	38.02	Area (ha)	0.84	Total biodiversity Score	53.23

Table 14. Summary of VA8.



Vegetation Association	<i>Austrostipa</i> spp. (Spear Grass) Mixed Grassland.				
Benchmark Community	Northern Agricultural 3.1 Woodlands with an Open Grassy Understorey				
BAM survey sites	TA8a TA8b				
					
TA8a - south		TA8b - south			
General description	<p>This association is represented by mostly poor condition open grassland. Native and exotic grasses occur as co-dominant including <i>Austrostipa</i> spp., <i>Aristida behriana</i>, <i>Rytidosperma</i> sp. and <i>Avena barbata</i>. Beneath the grasses, the understorey is dominated by the exotic <i>Carrichtera annua</i>. Emergent chenopod low shrubs, such as <i>Maireana brevifolia</i> are present. Trunk-sized logs and long-dead trees are present in some patches of this grassland indicating that they were, at least in some areas, previously part of a woodland community.</p>				
Threatened species or community	<ul style="list-style-type: none"> • Flinders Ranges Worm Lizard – Possible • Australian Bustard – Possible • Brown Quail – Highly likely • Peregrine Falcon – Known • Blue-winged Parrot – Likely • Elegant Parrot – Highly likely • <i>Maireana excavata</i> – known 				
Landscape context score	1.19	Vegetation Condition Score	8.27 (Mean)	Conservation significance score	1.08 (TA2b) 1.16 (TA2a)
Unit biodiversity Score	10.975 (Mean)	Area (ha)	62.54	Total biodiversity Score	686.38

Table 15. Summary of VA11.


Vegetation Association	<i>Juncus</i> sp. (Rush) / <i>Cyperus gymnocaulos</i> (Spiny Flat-sedge) Mixed Low Closed Sedgeland.				
Benchmark Community	Northern Agricultural 7.2 Common Reed &/or Bulrush dominated Sedgeland.				
BAM survey sites	TA11				
					
TA11 – west					
General description	<p>Closed sedgeland dominated by <i>Juncus kraussii</i> and <i>Cyperus gymnocaulos</i>. In areas of semi-permanent flow, <i>Phragmites australis</i> becomes dominant. In areas with less cover of sedges and tall grasses, an understorey of <i>Distichlis distichophylla</i>, <i>Carex divisa</i> and, in wet soil, <i>Cotula coronopifolia</i> is present. Emergent trees and shrubs of <i>Eucalyptus camaldulensis</i> and <i>Myoporum montanum</i> occur infrequently.</p> <p>The association is limited in the Project Area to the channel of Burra Creek in areas that are sometimes inundated by flows.</p>				
Threatened species or community	<ul style="list-style-type: none"> • Australian Bustard – Possible • Banded Stilt – Possible • Brown Quail – Highly likely • Peregrine Falcon – Known • Blue-winged Parrot – Likely • Elegant Parrot – Highly likely • Spotless Crake – Possible • Australian Painted-snipe – Possible • Painted Buttonquail – Possible • Common Brushtail Possum - Possible 				
Landscape context score	1.22	Vegetation Condition Score	60.46	Conservation significance score	1.1
Unit biodiversity Score	81.14	Area (ha)	0.15	Total biodiversity Score	12.17

Table 16. Summary of VA 17.


Vegetation Association	<i>Phragmites australis</i> (Common Reed) Grassland				
Benchmark Community	NA 7.1 Riparian Woodlands				
BAM survey sites	BA17				
					
General description	<p>Dense grassland confined to within creek beds and watercourses. <i>Phragmites australis</i> dominates mid-channel, while <i>Cynodon dactylon</i> and <i>Distichlis distichophylla</i> occur higher up the bank in less-often inundated areas.</p> <p>The association occupies areas with shallow ephemeral surface water and riffles – there are no larger pools present.</p> <p>Dead trees and emergent <i>Eucalyptus camaldulensis</i> ssp. <i>camaldulensis</i> indicate that the area was probably a riparian woodland pre-clearance.</p> <p>The association is impacted by stock access, with grazing pressure high and weed cover high where cover of <i>Phragmites australis</i> is less.</p>				
Threatened species or community	<ul style="list-style-type: none"> • Australian Bustard • Banded Stilt • Brown Quail • Peregrine Falcon • Spotted Crake • Blue-winged parrot • Elegant Parrot • Australian Painted Snipe 				
Landscape context score	1.22	Vegetation Condition Score	22.53	Conservation significance score	1.10
Unit biodiversity Score	30.23	Area (ha)	0.19	Total biodiversity Score	4.53

Table 17. Summary of VA18.


Vegetation Association	Senna spp. (Senna) / <i>Acacia rigens</i> (Nealie) Mixed Shrubland over Chenopod Shrubs.				
Benchmark Community	Northern Agricultural 6 Inland Tall Shrublands.				
BAM survey sites	TA18				
					
TA18 - south					
General description	<p>Shrublands dominated by <i>Senna artemisioides</i> ssp. <i>petiolaris</i> and <i>Senna cardiosperma</i> ssp. <i>gawlerensis</i> over low chenopod shrubs including <i>Maireana brevifolia</i>, <i>Maireana erioclada</i> and <i>Enchylaena tomentosa</i>.</p> <p>The understorey is dominated by the exotic species <i>Romulea rosea</i>, <i>Medicago</i> sp. and <i>Carrichtera annua</i>, with native grasses including <i>Austrostipa scabra</i> and <i>Rytidosperma</i> sp. also present.</p> <p>Occurs on low hills on the edges of Mallee and Woodland patches.</p>				
Threatened species or community	<ul style="list-style-type: none"> • Flinders Ranges Worm Lizard – Possible • Australian Bustard – Possible • Brown Quail – Highly likely • Peregrine Falcon – Known • Blue-winged Parrot – Likely • Elegant Parrot – Highly likely • Diamond Firetail – Known • <i>Maireana excavata</i> - Known 				
Landscape context score	1.19	Vegetation Condition Score	49.18	Conservation significance score	1.18
Unit biodiversity Score	69.06	Area (ha)	1.08	Total biodiversity Score	74.58

Table 18. Summary of VA19.



Vegetation Association	<i>Nitraria billardierei</i> (Nitre-bush) Low Shrubland.				
Benchmark Community	Northern Agricultural 6 Inland Tall Shrublands.				
BAM survey sites	TA19a TA19b TA19c				
 <p>TA19a - south</p>		 <p>TA19b - south</p>			
 <p>TA19c - south</p>					
General description	<p>Low open shrubland to shrubland with few overstorey species dominated by <i>Nitraria billardierei</i> and, in some areas, <i>Maireana aphylla</i>. Understorey is dominated by exotic grasses and <i>Carrichtera annua</i>, although native grasses and forbs including <i>Austrostipa</i> spp., <i>Atriplex stipitata</i> and <i>Vittadinia australasica</i> are present.</p> <p>The association occurs on low-lying clay flats in run-on areas and is limited to the northern end of the Project Area.</p> <p>The area is heavily grazed by sheep and weeds such as <i>Asphodelus fistulosus</i>, <i>Salvia verbenaca</i> and <i>Hordeum marinum</i> are widespread.</p>				
Threatened species or community	<ul style="list-style-type: none"> • Australian Bustard – Possible • Brown Quail – Highly likely • Peregrine Falcon – Known • Blue-winged Parrot – Likely • Elegant Parrot – Highly likely 				
Landscape context score	1.19	Vegetation Condition Score	13.52 (Mean)	Conservation significance score	1.06
Unit biodiversity Score	17.06 (Mean)	Area (ha)	16.21	Total biodiversity Score	276.52

Table 19. Summary of VA20.





Vegetation Association	<i>Maireana pyramidata</i> (Black Bluebush) Low Shrubland.				
Benchmark Community	Northern Agricultural 5 Mallee & Woodlands with an open Chenopod & sclerophyll shrub understorey.				
BAM survey sites	TA20a TA20b				
					
TA20a - south		TA20b - south			
General description	<p>Low shrubland with an overstorey of <i>Maireana pyramidata</i> and <i>Enchylaena tomentosa</i>, with emergent <i>Acacia</i> spp. and <i>Eucalyptus porosa</i>. A grass-forb understorey occurs, with native species such as <i>Austrostipa scabra</i>, <i>Lomandra effusa</i>, <i>Oxalis perennans</i> and <i>Ptilotus spathulatus</i>. The association occurs on low hills and undulating plains in areas that were probably Mallee Woodland pre-clearing. Stony clay-loam soils dominate. Weeds are widespread with high cover in some places. Species such as <i>Avena barbata</i>, <i>Carrichtera annua</i>, <i>Carthamus lanatus</i> and <i>Marrubium vulgare</i> are widespread.</p>				
Threatened species or community	<ul style="list-style-type: none"> • Flinders Ranges Worm Lizard – Possible • Australian Bustard – Possible • Brown Quail – Highly likely • Peregrine Falcon – Known • Blue-winged Parrot – Likely • Elegant Parrot – Highly likely 				
Landscape context score	1.19	Vegetation Condition Score	7.01	Conservation significance score	1.08
Unit biodiversity Score	9.01	Area (ha)	2.98	Total biodiversity Score	26.85

Table 20. Summary of VA21.

Vegetation Association	<i>Eucalyptus gracilis</i> (White Mallee) Open Woodland.
Benchmark Community	Northern Agricultural 5 Mallee & Woodlands with an open Chenopod & sclerophyll shrub understorey.
BAM survey sites	TA21a
	
TA21a - north	
General description	<p>Woodland to Mallee woodland with an overstorey of <i>Eucalyptus gracilis</i> over chenopod and sclerophyll shrubs including <i>Rhagodia parabolica</i>, <i>Senna cardiosperma</i> ssp. <i>gawlerensis</i> and <i>Pittosporum angustifolium</i>. The understorey is dominated by <i>Carrichtera annua</i>, with native grasses and forbs present such as <i>Rytidosperma caespitosum</i>, <i>Austrostipa elegantissima</i>, <i>Lomandra</i> spp. and <i>Goodenia blackiana</i>.</p> <p>The association occurs on clay flats at the southern end of the Project Area.</p> <p>The EPBC Act Endangered <i>Acacia spilleriana</i> was located in this vegetation association, although outside the area to be impacted by the project.</p>
Threatened species or community	<ul style="list-style-type: none"> • Flinders Ranges Worm Lizard – Possible • Australian Bustard – Possible • Chestnut-backed Quailthrush – Possible • White-winged Chough – Known • Brown Quail – Highly likely • Peregrine Falcon – Known • Little Eagle – Likely • Hooded Robin – Known • Black-chinned Honeyeater – Possible • Jacky Winter – Likely • Satin Flycatcher – Likely • Restless Flycatcher – Highly likely • Blue-winged Parrot - Likely • Elegant Parrot – Highly likely • Scarlet Robin – Possible • Striped Honeyeater – Possible • Diamond Firetail – Known • Common Brushtail Possum – Possible • Painted Buttonquail – Possible

	• <i>Acacia spilleriana</i> – Known				
Landscape context score	1.19	Vegetation Condition Score	48.42	Conservation significance score	1.3
Unit biodiversity Score	74.90	Area (ha)	0.48	Total biodiversity Score	35.96

Table 21. Summary of VA23.

Vegetation Association	<i>Eucalyptus porosa</i> / <i>Eucalyptus gracilis</i> Mixed Mallee				
Benchmark Community	Northern Agricultural 5 Mallee & Woodlands with an open Chenopod & sclerophyll shrub understorey.				
BAM survey sites	TA23				
					
TA23 - south					
General description	<p>Low open woodland to woodland with an overstorey dominated by <i>Eucalyptus porosa</i> and <i>Eucalyptus gracilis</i>. A low chenopod shrub midstorey of <i>Rhagodia parabolica</i>, <i>Enchylaena tomentosa</i>, <i>Atriplex stipitata</i> and <i>Maireana brevifolia</i> is present, with a sparse understorey of <i>Sclerolaena uniflora</i>, <i>Carrichtera annua</i> and <i>Austrostipa</i> sp. In open areas, weed species such as <i>Carrichtera annua</i> and <i>Sisymbrium</i> sp. have a high cover.</p> <p>The association is situated on clay flats near VA21 and VA20. Disturbances include nearby roads, weed invasion and grazing, with most palatable shrubs modified or over-utilised by herbivores.</p>				
Threatened species or community	<ul style="list-style-type: none"> • Flinders Ranges Worm Lizard – Possible • Australian Bustard – Possible • Chestnut-backed Quailthrush – Possible • White-winged Chough – Known • Brown Quail – Highly likely • Peregrine Falcon – Known • Little Eagle – Likely • Hooded Robin – Known • Black-chinned Honeyeater – Possible • Jacky Winter – Likely • Satin Flycatcher – Likely • Restless Flycatcher – Highly likely 				

	<ul style="list-style-type: none"> • Blue-winged Parrot - Likely • Elegant Parrot – Highly likely • Scarlet Robin – Possible • Striped Honeyeater – Possible • Diamond Firetail – Known • Common Brushtail Possum – Possible • Painted Buttonquail – Possible 				
Landscape context score	1.19	Vegetation Condition Score	41.28	Conservation significance score	1.1
Unit biodiversity Score	54.03	Area (ha)	0.33	Total biodiversity Score	17.83

4.1.3. Site map showing areas of proposed impact

A map showing the proposed design of the project including the impact footprint and the vegetation subject to this clearing application is provided in Figure 4 to Figure 6. The map indicates the location of BAM survey sites and sites of transmission line structures. Note that the map shows vegetation mapping for the entire Goyder South Project Area, only a proportion of which will be impacted.

4.1.4. Photo log



Figure 7. Chenopod shrubland on historically cleared plains in the north-east of the Project Area. This shrubland is dominated by *Nitraria billardierei*.



Figure 8. *Lomandra* spp. grassland situated at the interface between mallee woodland on hill slopes and cleared undulating plains.



Figure 9. Mallee woodland with a grassy understorey in the southern Project Area.



Figure 10. Grassland with long-dead standing trees and logs indicates that this was once woodland.



Figure 11. Weed cover was high except in larger patches of native vegetation and included species declared under the LSA Act, such as *Asphodelus fistulosus* (Onion Weed), shown here.

4.2. Threatened species assessment

4.2.1. Threatened fauna

The database search identified 47 threatened and migratory fauna species as having potential to occur within 5 km of the Project Area. Given vegetation and habitat occurring on the site, 22 have been assessed as at least possible of occurring in the Project Area, and these are listed in Table 22. An assessment of likelihood for all 47 species is provided in Appendix 3.

Throughout the history of the project, surveys have recorded 105 species of fauna, including one frog, four reptiles, 14 mammals and 86 bird species in the **Overhead Transmission Line and Substation West** Project Area (Appendix 4). This includes five threatened species:

- White-winged Chough (*Corcorax melanorhamphos*); NPW Act Rare.
- Hooded Robin (*Melanodryas cucullata*); NPW Act Rare.
- Restless Flycatcher (*Myiagra inquieta*); NPW Act Rare.
- Elegant Parrot (*Neophema elegans*); NPW Act Rare
- Diamond Firetail (*Stagonopleura guttata*); NPW Act Vulnerable.

Two of these species, White-winged Chough and Diamond Firetail, were again recorded during this survey. Although the Pygmy Blue-tongue Lizard (*Tiliqua adelaidensis*) has been recorded in other stages of the Goyder South project, habitats along the transmission line route are generally unsuitable for the species (Figure 12).

Table 22. Threatened fauna species possible, likely, highly likely or known to occur in the Project Area.

Scientific Name	Common Name			Sighting Date	Data Source	Species Known Habitat Preferences	Likelihood
		EPBC Act	NPW Act				
<i>Aprasia pseudopulchella</i>	Flinders Worm-lizard	VU		2016	1, 2	The Flinders Ranges Worm-lizard is known from the Flinders Ranges of South Australia, extending south to the western slopes and northern and central Mount Lofty Ranges. It is also found in the northern suburbs of Adelaide and the Mount Remarkable National Park. The species is known to occur within the Adelaide and Mount Lofty Ranges and the South Australian Arid Lands Natural Resource Management Region. Occurs in open woodland, native tussock grassland, riparian habitats and rocky isolates.	Likely
<i>Ardeotis australis</i>	Australian Bustard		V	2018	1	Mainly occurs in inland Australia and is now scarce or absent from southern and south-eastern Australia. Mainly inhabits tussock and hummock grasslands, though prefers tussock grasses to hummock grasses; also occurs in low shrublands and low open grassy woodlands; occasionally seen in pastoral and cropping country, golf courses and near dams.	Possible
<i>Cinlosoma castanotum (NC)</i>	Chestnut-backed Quailthrush (Chestnut Quailthrush)		R	2012	1	Endemic to arid and semi-arid southern Australia, reaching its northern extent in the south of the Northern Territory. Throughout its distribution it occurs in a wide range of arid and semi-arid habitats; mainly in the low shrubs and undergrowth of mallee scrub, but also in Acacia scrubs, dry sclerophyll woodland, heath, and native pine.	Possible
<i>Cladorhynchus leucocephalus</i>	Banded Stilt		V	2003	1	Endemic to Australia, mainly in the south and inland. Found mainly in saline and hypersaline (very salty) waters of the inland and coast, typically large, open and shallow wetlands.	Possible
<i>Corcorax melanorhamphos</i>	White-winged Chough		R	2021	1, 3, 5	White-winged Choughs are found in open forests and woodlands. They tend to prefer the wetter areas, with lots of leaf-litter, for feeding, and available mud for nest building.	Known
<i>Coturnix ypsilophora australis</i>	Brown Quail		V	2015	1	Found across northern and eastern Australia, from the Kimberley region in Western Australia to Victoria and Tasmania, as well as in south-western Australia. It is also found in Papua New Guinea and Indonesia, and has been introduced to New Zealand. Prefers dense grasslands, often on the edges of open forests, and bracken. May sometimes be seen alongside roads.	Highly
<i>Falco peregrinus macropus</i>	Peregrine Falcon		R	2012	1	This species prefers open habitats such as grasslands, tundra and meadows and nests on cliff faces and in crevices. It has an extremely large range and is found world-wide except for rainforests and cold, dry	Known

Scientific Name	Common Name			Sighting Date	Data Source	Species Known Habitat Preferences	Likelihood
		EPBC Act	NPW Act				
						Arctic regions. This species has increasingly been observed inhabiting urban areas.	
<i>Hieraetus morphnoides</i>	Little Eagle		V	2016	1	The Little Eagle is widespread in mainland Australia, central and eastern New Guinea. It is seen over woodland and forested lands and open country, extending into the arid zone. It tends to avoid rainforest and heavy forest.	Likely
<i>Melanodryas cucullata cucullata</i>	Hooded Robin (YP, MN, AP, MLR, MM, SE)		R	2019	1, 3	Occurs across south-eastern Australia, most of NSW, VIC and south-eastern SA. South-eastern subspecies found in Eucalypt woodland and Mallee and Acacia shrubland.	Known
<i>Melithreptus gularis</i>	Black-chinned Honeyeater		V	2006	1	The Black-chinned Honeyeater is found in the upper levels of open eucalypt forests and woodlands dominated by box and ironbark eucalypts. It is often found along waterways, especially in arid and semi-arid areas and in northern Australia. It is occasionally seen in gardens and street trees.	Possible
<i>Microeca fascinans fascinans</i>	Jacky Winter (MLR, SE)		R	2017	1	Widely distributed throughout mainland Australia. Prefer open woodland (Eucalypt and mallee) with an open shrub layer and bare ground. Often seen in farmland and parks.	Likely
<i>Myiagra cyanoleuca</i>	Satin Flycatcher	Mi	E	2019	1, 2, 3	Known inhabitant of forest, woodland, mangroves and coastal heath scrub. Prefers dense, wet gullies of heavy eucalypt forest in breeding season.	Likely
<i>Myiagra inquieta</i>	Restless Flycatcher		R	2019	1, 3	Found throughout northern and eastern mainland Australia, as well as in south-western Australia. The Restless Flycatcher is found in open forests and woodlands and is frequently seen in farmland.	Highly likely
<i>Neophema chrysostoma</i>	Blue-winged Parrot		V	2001	1	This species mainly occurs in Tasmania and Victoria, particularly in southern Victoria and the midlands and eastern areas of Tasmania however sparser populations are also found in western New South Wales and eastern South Australia, extending to south-west Queensland and occasionally into the Northern Territory. Prefers grasslands and grassy woodlands but will inhabit a range of habitats from coastal, sub-coastal and inland areas, right through to semi-arid zones.	Likely
<i>Neophema elegans elegans</i>	Elegant Parrot		R	2019	1, 3	The Elegant Parrot occurs in western Victoria and south-western New South Wales (along the lower reaches of the Darling River), eastern parts of South Australia, north to the Flinders Ranges and west to the Eyre Peninsula, and also in Western Australia. Inhabiting open habitats,	Highly likely

Scientific Name	Common Name			Sighting Date	Data Source	Species Known Habitat Preferences	Likelihood
		EPBC Act	NPW Act				
						the Elegant Parrot can be found in a wide variety of habitats, including grasslands, shrublands, mallee, woodlands and thickets, bluebush plains, heathlands, saltmarsh and farmland.	
<i>Petroica boodang boodang</i>	Scarlet Robin		R	2008	1	Found from south east Queensland to south east South Australia and also in Tasmania and south west Western Australia. In NSW, it occurs from the coast to the inland slopes. Lives in dry eucalypt forests and woodlands. The understorey is usually open and grassy with few scattered shrubs.	Possible
<i>Plectorhyncha lanceolata</i>	Striped Honeyeater		R	2017	1	The Striped Honeyeater is found in eastern Australia, mainly inland, from the Yorke Peninsula, South Australia to the coast of New South Wales, around Toukley, and north to Charters Towers, Queensland. The Striped Honeyeater is found in forests and woodlands, often along rivers, as well as mangroves and in urban gardens.	Possible
<i>Porzana tabuensis</i>	Spotless Crake		R	2002	1	Mostly coastal distribution: south-east Australia and coastal WA, TAS and many islands. Winter visitor to north east NT and north east QLD. Occurs inland irregularly, in good seasons. Found in well vegetated freshwater wetlands with rushes, reeds and cumbungi. Will also frequent muddy areas, reedbeds or wetlands.	Possible
<i>Rostratula australis</i>	Australian Painted-snipe	EN	E	2001	1, 2	The Australian Painted Snipe generally inhabits shallow terrestrial freshwater (occasionally brackish) wetlands, including temporary and permanent lakes, swamps and claypans. They also use inundated or waterlogged grassland or saltmarsh, dams, rice crops, sewage farms and bore drains. Typical sites include those with rank emergent tussocks of grass, sedges, rushes or reeds, or samphire; often with scattered clumps of lignum (<i>Muehlenbeckia</i>) or canegrass or sometimes tea-tree (<i>Melaleuca</i>).	Possible
<i>Stagonopleura guttata</i>	Diamond Firetail		V	2021	1, 3, 5	Endemic to Australia, occurring mainly on the inland slopes of the Great Dividing Range and in the AMLR/Eyre Peninsula region of SA. Reside in a wide range of Eucalypt dominated vegetation communities that have a grassy understorey, including woodland, forest and mallee. Most occur on the inland slopes of the Great Dividing Ranges, with only small pockets near the coast.	Known
<i>Trichosurus vulpecula</i>	Common Brushtail Possum		R	2008	1	Anywhere where trees with suitable hollows occur, including open forests and woodlands but also urban areas and cities. The species can be common in urban areas. One of the best-known marsupials; found in most treed environments, including cities, towns and farmland.	Possible

Scientific Name	Common Name			Sighting Date	Data Source	Species Known Habitat Preferences	Likelihood
		EPBC Act	NPW Act				
						Reintroduced to many locations, including the Flinders Ranges, along the River Murray (extant) and on Thistle Island (extant).	
<i>Turnix varius varius</i>	Painted Buttonquail		R	2015	1	These birds range almost continuously, in appropriate habitat, from about the Atherton Tableland in Qld, round the coast to the Eyre Peninsula and north to the southern Flinders Ranges in SA, avoiding only the driest regions of Qld and NSW. Temperate and eastern tropical forests and woodlands form the habitats of this species. They appear to prefer closed canopies with some understorey and deep leaf litter on the ground.	Possible

EPBC Act; Ex = Extinct, CR = Critically Endangered, EN = Endangered, VU = Vulnerable

NPW Act; E = Endangered, V = Vulnerable, R = Rare

Source; 1 = BDBSA, 2 = Protected Matters Search Tool, 3 = EBS Ecology 2020, 4 = EBS Ecology 2021a, 5 = This survey

4.2.2. Threatened flora

The database search identified 78 threatened flora species as having potential to occur within 5 km of the Project Area. Of these, 47 are at least possibly occur in the Project Area based on habitat available on the site. These 47 species and their likelihood of occurring in the Project Area are listed in Table 24. An assessment of likelihood for all 78 species is provided in Appendix 3.

Three threatened flora species have been recorded in the Project Area, as listed in Table 23. All were recorded during this survey, as indicated in the table. Some records are outside the area to be impacted by the Project, with the location of EPBC Act listed plant records shown in Figure 12 to Figure 14.

A single record of the EPBC Act Vulnerable *Olearia pannosa* ssp. *pannosa* was collected by EBS Ecology in 2019. This record is approximately 5 km to the west of the **Overhead Transmission Line and Substation West** (Figure 14). The species has not been recorded within the **Overhead Transmission Line and Substation West** easement, although it is likely to occur.

Table 23. Threatened plant species recorded in the Project Area during the current and past surveys.

Scientific Name	Common Name	Status		Recorded during this survey	Vegetation Association	Comments
		EPBC Act	NPW Act			
<i>Acacia spilleriana</i>	Spiller's Wattle	EN	E	Yes	VA21	Plants located on the banks of Stony Hut Creek and nearby roadside vegetation. Individuals scattered throughout, but not counted. Some regeneration occurring.
<i>Dodonaea subglandulifera</i>	Peep Hill Hop-bush	EN	E	Yes	VA3	A single plant located at VA3a. No other plants were found at the site, despite searching. A larger population is known in near the southern section of the Overhead Transmission Line, containing >10 individuals.
<i>Maireana excavata</i>	Bottle Fissure-plant		V	Yes	VA2, VA5, VA8, VA18	Uncommonly scattered throughout the Vegetation Associations listed opposite.

EPBC Act; Ex = Extinct, CR = Critically endangered, EN = Endangered; VU = Vulnerable
 NPW Act; E= Endangered, V = Vulnerable, R= Rare

Table 24. Threatened flora species possible, likely, highly likely or known to occur in the Project Area.

Scientific Name	Common Name	EPBC Act	NPW Act	Sighting Date	Data Source	Habitat	Likelihood
<i>Acacia glandulicarpa</i>	Hairy-pod Wattle	VU	E	2008	1, 2	Semi-arid environments with a mean annual rainfall of 400–500 mm, with many records at sites coinciding with gentle slopes at the transition zone between heavy clay/gravel soils on the flats and sandy soils on the rises. Main population in western Victoria/SA border. The other SA sub-population located in the in the Booborowie-Burra Gorge-Hanson-Farrell Flat area (DSEWPC, 2014). It grows in alkaline soil on rocky hills in open scrub (at Burra), or in eucalypt open forest.	Possible
<i>Acacia spilleriana</i>	Spiller's Wattle	EN	E	2021	1, 2, 4, 5	Fragmented populations occurring in the northern Mount Lofty Ranges and in the ranges around Burra and Auburn. Most populations are on road verges, except for larger populations that occur in the Burra Gorge/Hallelujah Hills area. Grows on rocky hills, commonly along watercourses and roadsides. Associated with species such as <i>Acacia calamifolia</i> (Wallowa) and communities dominated by <i>Eucalyptus gracilis</i> (Yorrell), <i>E. socialis</i> (Beaked Red Mallee) and <i>E. brachycalyx</i> (Gilja) open scrub with a shrubby understorey and <i>E. camaldulensis</i> (River Red Gum) woodland.	Known
<i>Amphibromus archeri</i>	Pointed Swamp Wallaby-grass		R	1999	1	SA: FR EP NL MU SL KI SE. Grows in damp areas such as lagoons, waterholes and swamps, often on predominantly sandy soils. On EP, Known from one record north of Cleve and east of Mt Desperate. Grows in temporarily or permanently wet sites in open woodland communities.	Possible
<i>Asperula syrticola</i>	Southern Flinders Woodruff		R	2005	1	SA: FR EP NL MU. Grows under mallee and Eucalyptus woodlands. Also recorded from <i>Acacia pycnantha</i> Very Low Open Woodland over <i>Triodia sp.</i> Sometimes associated with limestone ridges.	Possible
<i>Austrostipa breviglumis</i>	Cane Spear-grass		R	2008	1	In SA occurs in FR, EP, NL and SL regions. Also from Vic. Habitat is rocky gullies to ridge tops, often in seasonally wet areas dominated by woodlands with <i>Eucalyptus odorata</i> , <i>Xanthorrhoea quadrangulata</i> , <i>Bursaria spinosa</i> and <i>Callitris glaucophylla</i> .	Possible
<i>Austrostipa densiflora</i>	Fox-tail Spear-grass		R	1994	1	SA: FR, EA, MU, SL, KI. Also from Qld, NSW and Vic. Occurs in a range of soils, especially sandy, but also rich soils associated with rocky places, including limestone. Has been recorded from disturbed places in woodlands and grasslands.	Possible
<i>Austrostipa gibbosa</i>	Swollen Spear-grass		R	2013	1	In SA grows in FR, NL, MU, SL and SE regions. Grows in rich loamy soils along creeks and in other seasonally wet places. Also prefers open forests and woodlands or grasslands with <i>Eucalyptus odorata</i> , <i>Acacia pycnantha</i> , <i>Allocasuarina verticillata</i> and <i>Rhytidosperra setaceum</i> .	Possible
<i>Austrostipa multispiculis</i>	Many-flowered Spear-grass		R	1995	1	SA: NL MU SL KI. Grows in open grassland with <i>Austrostipa nodosa</i> , <i>A. eremophila</i> and <i>Rhytidosperra setaceum</i> and <i>Aristida sp.</i>	Likely

Scientific Name	Common Name	EPBC Act	NPW Act	Sighting Date	Data Source	Habitat	Likelihood
<i>Austrostipa petraea</i>	Flinders Range Spear-grass		R	1993	1	In SA, occurs in FR, EA, EP and NL regions. It has been recorded from rich soils but mainly in rocky places including limestone.	Likely
<i>Bothriochloa macra</i>	Red-leg Grass		R	2000	1	SA: FR EA EP NL MU YP SL SE. Eastern States of Australia. Grows on a variety of soil types in humid areas but in drier areas is restricted to run-on areas on clay or loamy soils. Occurs on most soil types but often dominant on poor, lower fertility soils and frequently invades degraded areas. Scattered recent records within southern EP. Mainly found in open grassy woodland communities and is often found in disturbed sites.	Possible
<i>Caladenia tensa</i>	Inland Green-comb Spider-orchid	EN		2007	1, 2	Various habitats have been described including Cypress Pine / Yellow Gum Woodland, Pine / Box woodland, mallee-heath sites, healthy woodland and mallee woodland, generally with rock outcrops. Flowering in spring (September - October).	Possible
<i>Codonocarpus pyramidalis</i>	Slender Bell-fruit	VU	E	2013	1, 2	Occurs as scattered individuals across areas of the Flinders Ranges, Northern Lofty Ranges and the eastern regions of SA such as within the Murray Darling Basin, Eyre Peninsula, Yorke and Adelaide. Grows along the crests of hills and ridges, slopes and along creeks, where the soil is either a loamy sand or sandy clay loam and where the pH is between 8.5–9. Throughout its range it is never common and only scattered trees are to be found.	Possible
<i>Crassula peduncularis</i>	Purple Crassula		R	1999	1	Grows in marshy areas which are rarely flooded; occurring mainly in south-eastern Australia. A few scattered records from southern WA; north-eastern N.S.W.; Tas. New Zealand; South America.	Possible
<i>Cryptandra campanulata</i>	Long-flower Cryptandra		R	2019	1	This species grows in shallow soils over rocks such as quartzite, granite, sandstone, limestone or shale, in the southern Flinders Ranges and northern Mt Lofty Ranges. <i>Cryptandra campanulata</i> is the most frequently encountered woody species in iron-grass grasslands (Turner 2012); it also occurs in heath and shrubland vegetation.	Known
<i>Cullen parvum</i>	Small Scurf-pea		V	2010	1	Generally associated with alluvial plains, creeks, ephemeral pools and river channels. It has also been reported from artificial drains and other disturbed sites. It grows in grassy woodland or open forest vegetation dominated by species of <i>Eucalyptus</i> , or in grasslands. Known from grasslands and grassy woodlands. Considered almost extinct in this region.	Possible
<i>Daviesia schwarzenegger</i>	Mallee Bitter-pea		R*	2005	1	Found in the southern Flinders Ranges and the Mid-north in South Australia, growing in drier sites dominated by mallee eucalyptus on clay soils. Also found in New South Wales and Victoria	Possible
<i>Dianella longifolia</i> var. <i>grandis</i>	Pale Flax-lily		R	2013	1	Records mainly from the ranges. Occurs under a variety of overstorey <i>Eucalyptus</i> species but is a grassy woodland specialist, e.g., Blue Gum, Candlebark, Manna Gum, Stringybark and Grey Box.	Possible

Scientific Name	Common Name	EPBC Act	NPW Act	Sighting Date	Data Source	Habitat	Likelihood
<i>Diuris behrii</i>	Behr's Cowslip Orchid		V	2013	1	Mostly in native grassland, open woodland and grassy forest clearings in more fertile soils, especially amongst kangaroo grass and <i>Triodia</i> on gentle slopes and flats.	Possible
<i>Dodonaea procumbens</i>	Trailing Hop-bush	VU	V	2018	1, 3	In SA the species occurs near Port Lincoln, near Clare and Burra in the northern Mt Lofty Ranges, on Kangaroo Island and near Penola in the SE. <i>Dodonaea procumbens</i> grows in low-lying, often winter-wet areas in woodland, low open forests, heathland and grasslands, on sands and clay. Recorded in open <i>Eucalyptus camaldulensis</i> , <i>E. fasciculosa</i> and <i>E. leucoxylon</i> woodlands in low-lying areas, and in <i>Lepidosperma viscidum</i> , <i>Themeda triandra</i> , <i>Rhytidosperra spp.</i> , <i>Auustrostipa spp.</i> native grasslands.	Possible
<i>Dodonaea subglandulifera</i>	Peep Hill Hop-bush	EN	E	2012	1, 2	Populations primarily occur on low hills on loamy soils associated with rocky (limestone, slate, shale) outcrops. The species has also been recorded from plains country in sandy soils over limestone.	Known
<i>Echinopogon ovatus</i>	Rough-beard Grass		R	2008	1	Grows in the shade.	Likely
<i>Elatine gratioloides</i>	Waterwort		R	2005	1	Aquatic annual found growing in or on the margins of stationary or slow-flowing water to 40 cm deep.	Possible
<i>Eragrostis infecunda</i>	Barren Cane-grass		R	2005	1	Occurs on seasonally wet, heavy soils and clays on river floodplains and shallow lakes.	Possible
<i>Eryngium ovinum</i>	Blue Devil		V	2019	1, 4	Widespread, chiefly in inland districts. Grows in damp clayey or sandy soils of open woodland and disturbed roadside sites and pastures.	Known
<i>Festuca benthamiana</i>	Bentham's Fescue		R	1988	1	Dryish upland sites.	Possible
<i>Goodenia heteromera</i>	Spreading Goodenia		R	1996	1	On periodically flooded river banks and flats.	Possible
<i>Juncus australis</i>	Austral Rush		R	2004	1	Grows in wet or seasonally wet grassland often in the shade.	Possible
<i>Juncus radula</i>	Hoary Rush		V	1997	1	Grows in seasonally wet places in climatically rather dry regions.	Possible
<i>Lachnagrostis limitanea</i>	Spalding Blown-grass	EN	E	2005	1, 2	Endemic to the Northern Lofty Ranges Region of SA. Occurs in low-lying, flood-prone clay loam near watercourses in the Northern Lofty Flora Region of SA. The associated native vegetation is open sedgeland with <i>Juncus kraussii</i> and sedges over low-growing native herbaceous species, including: <i>Sarcocornia quinqueflora</i> , <i>Distichlis distichophylla</i> and <i>Samolus repens</i> .	Possible
<i>Logania saxatilis</i>	Rock Logania		R	2008	1	Steep-sided sandstone gorges in open woodland and in crevices in rocky outcrops.	Possible

Scientific Name	Common Name	EPBC Act	NPW Act	Sighting Date	Data Source	Habitat	Likelihood
<i>Maireana excavata</i>	Bottle Fissure-plant		V	2019	1	Occurs in native grasslands of the arid regions in shallow soils.	Highly likely
<i>Maireana rohrlachii</i>	Rohrlach's Bluebush		R	2014	1, 3, 4	Species occurs from few locations on EP, but mainly YP, Mid North, Fleurieu Peninsula, Murray lands and western Victoria. Preferred habitat includes heavy clay and calcareous loams with <i>Geijera linearifolia</i> (Sheep Bush) Very Open Shrubland, <i>Eremophila scoparia</i> (Silvery Emubush) low open shrubland. In Victoria it is found on saline or sandy loam soils rich in gypsum, often fringing lakes and in seasonally wet areas.	Known
<i>Mentha saturoioides</i>	Native Pennyroyal		R	2001	1	Grows in sandy-clay to clay-rich soils, frequently in grassy areas and in open woodland communities.	Highly likely
<i>Montia australasica</i>	White Purslane		R	1993	1	Grows in moist areas including swamps and running water where the leaves reach their greatest lengths.	Unlikely
<i>Olearia pannosa ssp. pannosa</i>	Silver Daisy-bush	VU	V	2003	1	Endemic to SA where it is scattered throughout agricultural areas. Collections have been made in the EP, YP, FR, Southern MLR, Northern MLR, Murray Basin and SE botanical districts and a single collection from KI. Is generally found in sandy, flat areas and in hilly, rocky areas in woodland or mallee communities dominated by a wide range of <i>Eucalypt</i> , <i>Melaleuca</i> and <i>Callitris</i> species.	Possible
<i>Philothea angustifolia ssp. angustifolia</i>	Narrow-leaf Wax-flower		R	2021	1, 5	Mallee on sandy soils.	Known
<i>Philothea verrucosa</i>	Bendigo Wax-flower		V	2009	1	Occurs naturally on poor stony ground and on dry hills.	Highly likely
<i>Podolepis jaceoides</i>	Showy Copper-wire Daisy		R	1981	1	Occurs in grassland, woodland and mallee, typically on soils of higher nutrient status.	Possible.
<i>Podolepis muelleri</i>	Button Podolepis		V	1992	1	Occurs on coastal cliffs and on stony sites further inland.	Possible.
<i>Ptilotus erubescens</i>	Hairy-tails		R	2019	1	SA: FR NL MU SL SE. Grassy Woodlands, scrublands.	Known
<i>Pultenaea kraehenbuehlii</i>	Tothill Bush-pea		R	2009	1	Endemic to the Northern Mount Lofty Ranges in SA. It is confined to a narrow range of habitats on the upper rocky slopes of Tothill Range and one small outlying hill.	Possible
<i>Rumex dumosus</i>	Wiry Dock		R	2019	1, 4, 5	Grows in damp areas associated with mallee.	Known
<i>Rytidosperma laeve</i>	Smooth Wallaby-grass		R	2003	1	Ecologically variable, from alpine moorland to open grassland or light woodland, often in seasonally damp habitats.	Likely

Scientific Name	Common Name	EPBC Act	NPW Act	Sighting Date	Data Source	Habitat	Likelihood
<i>Rytidosperma tenuius</i>	Short-awn Wallaby-grass		R	2013	1, 6	Grows in altitudes between 5–750 m, on Tablelands usually in somewhat damp habitats, rarely dominant; along the coastal shelf a very common constituent of disturbed road verges.	Highly likely
<i>Sclerolaena muricata</i> var. <i>villosa</i>	Five-spine Bindyi		R	2003	1	Usually on heavier soils. Often in disturbed areas.	Likely
<i>Senecio megaglossus</i>	Large-flower Groundsel	VU	E	1993	1, 2	Endemic to SA where it is Confined to the Northern Mt Lofty Ranges and Southern Flinders Ranges of SA. Found in rocky creek banks and rocky gorge/valley slopes but also in sandhills. Associated with herb lands or grassland with <i>Lomandra effusa</i> , <i>Triodia irritans</i> or <i>Austrostipa</i> sp.; tall open-shrubland with <i>Pittosporum angustifolium</i> , <i>Alectryon oleifolius</i> , <i>Cassinia laevis</i> , <i>Eremophila longifolia</i> , <i>Acacia calamifolia</i> and <i>Bursaria spinosa</i> and <i>Triodia irritans</i> and <i>Callitris columellaris</i> and <i>Eucalyptus camaldulensis</i> woodlands.	Possible
<i>Thysanotus tenellus</i>	Grassy Fringe-lily		R	2008	1	In SA, the species prefers <i>Eucalyptus</i> woodlands, <i>Lomandra effusa</i> Open Grasslands, <i>Dodonaea lobulata</i> shrublands and Bluebush shrublands.	Likely



Figure 12. Records collected by EBS Ecology of EPBC Act listed threatened species and Wedge-tailed Eagle nests, northern Overhead Transmission Line. The map also shows suitable habitat for the Pygmy Bluetongue Lizard (PBTB).

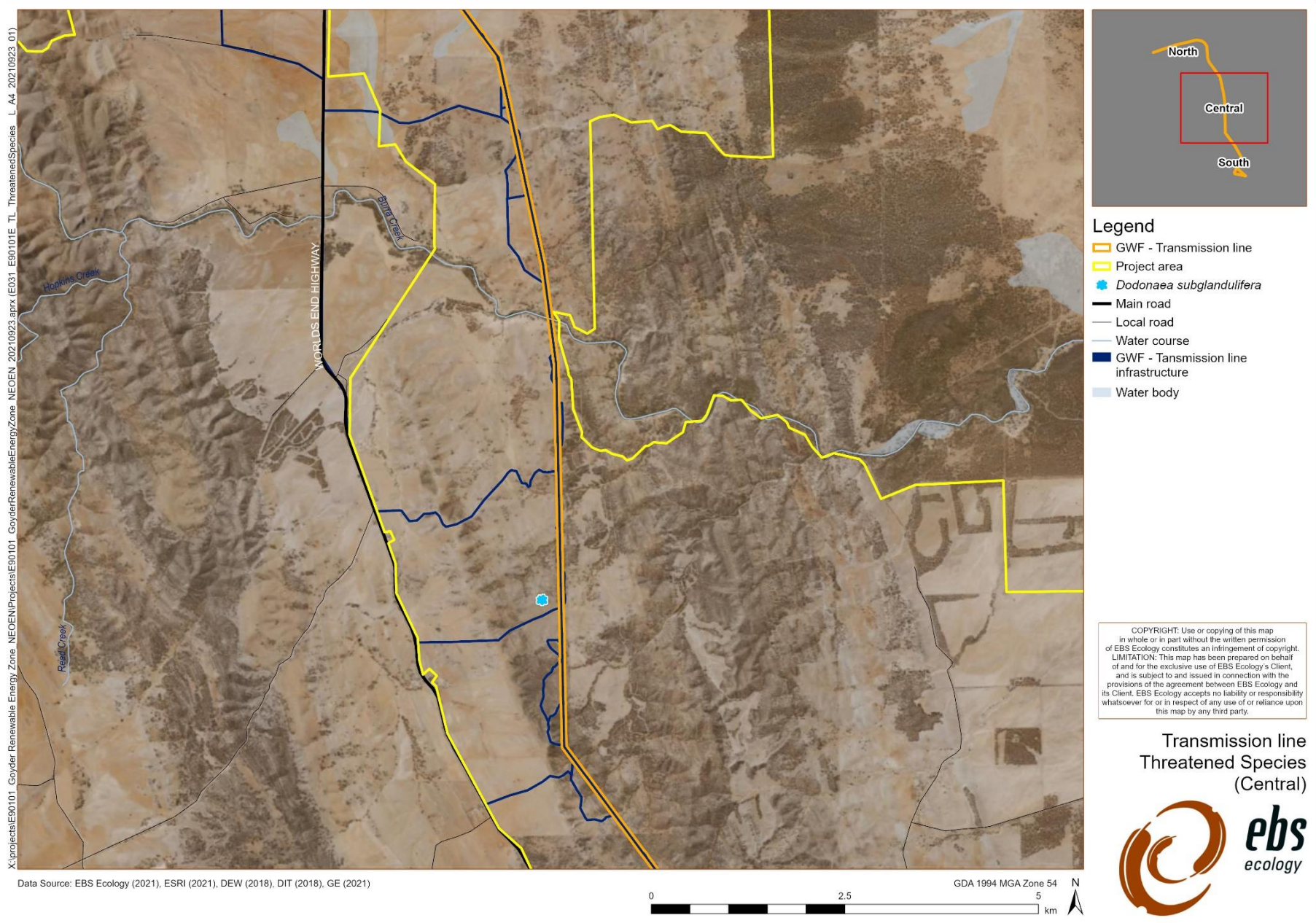


Figure 13. Records collected by EBS Ecology of EPBC Act listed threatened species, central Overhead Transmission Line.

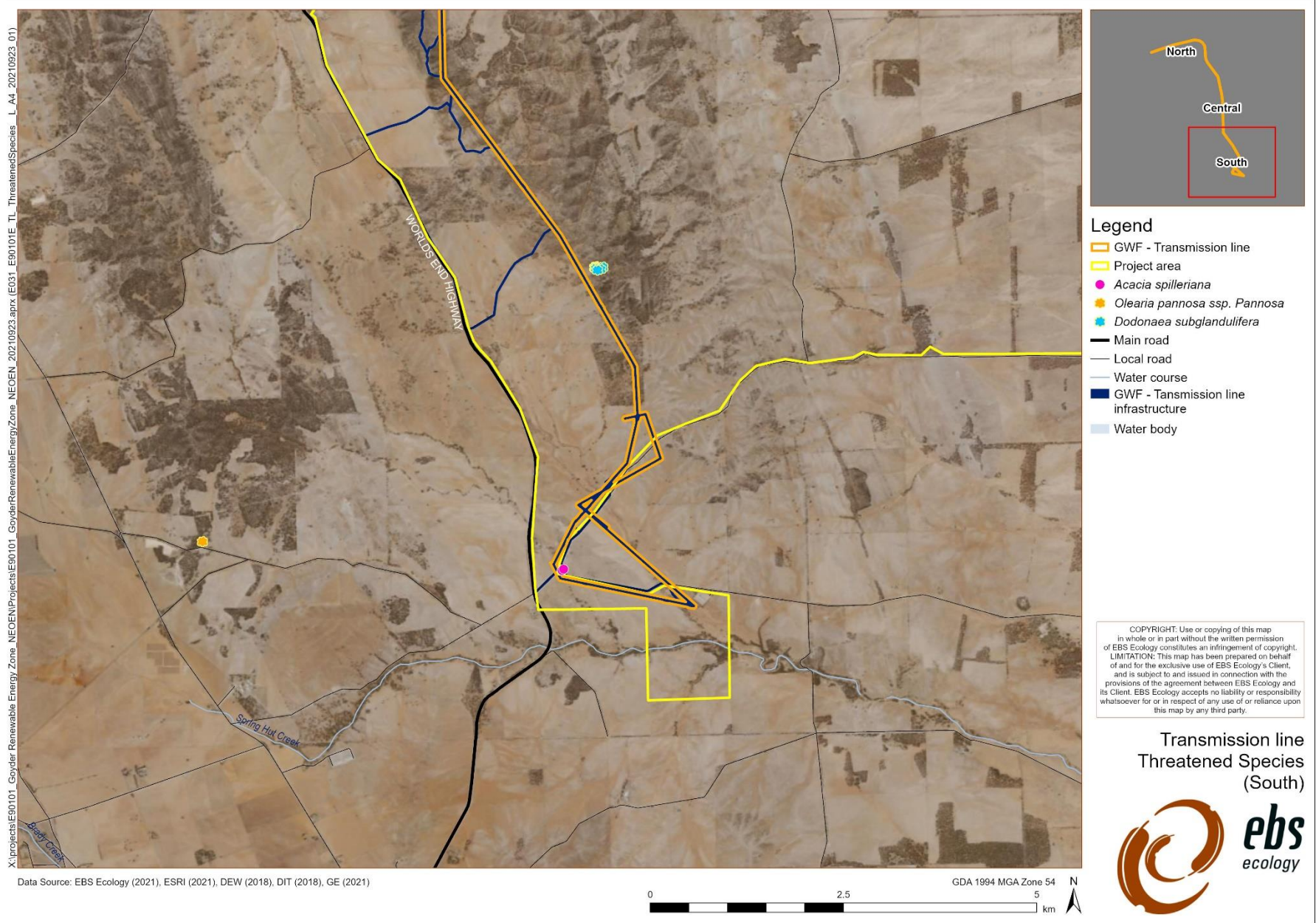


Figure 14. Records collected by EBS Ecology of EPBC Act listed threatened species, southern Overhead Transmission Line.

4.3. Cumulative impacts

When exercising a power or making a decision under Division 5 of the Native Vegetation Regulations 2017, the NVC must consider the potential cumulative impact, both direct and indirect, that is reasonably likely to result from a proposed clearance activity.

Direct clearance

To calculate the impact to native vegetation, all infrastructure associated with the **Overhead Transmission Line and Substation West**, including maintenance access tracks, crane hardstands and temporary construction areas has been mapped in Arc GIS and overlaid onto native vegetation association information.

Indirect clearance

Construction and operation of the Goyder South Project has the potential to cause indirect impacts to native vegetation associated with construction machinery, dust, weeds, herbicide use, altered hydrology/stormwater drainage and potentially changes to local grazing regimes/levels. However, the construction contractor and wind farm operator will be required to implement a Construction Environmental Management Plan (CEMP) and Operational Environmental Management Plan (respectively) to identify and document potential impacts to flora and fauna (and the environment in general) as well as the management measures that will be implemented to avoid, minimise, manage and mitigate these potential indirect impacts. In particular, as part of the CEMP, a *Flora and Fauna Management Plan* will be implemented to specifically address (avoid/minimise/manage/mitigate) potential impacts to flora and fauna.

Other stages

A summary of the native vegetation clearance associated with each Stage of the Goyder South Project is presented in Table 25.

Table 25. Cumulative Clearance Summary for the Goyder South Project.

Stage / Clearance Application	Area of Impact (ha)	Total Biodiversity Score	SEB Points Required	SEB Area Required (ha)	SEB Payment (\$)	Admin Fee (\$)
GWF 1 Stage 1A	132.99	1633.20	1714.85	214.36	\$726,065.13	\$39,933.59
GWF 1 Stage 1B	202.41	3317.66	3483.56	435.44	\$1,474,931.47	\$81,121.23
Overhead Transmission Line and Substation West	116.60	1083.11	2730.37	341.30	\$1,156,042.42	\$63,582.33
Battery	0	0	0	0	0	0
Totals	452	7772.09	7928.78	991.09	\$3,357,039.02	\$184,637.14

Refer to the individual native vegetation clearance assessment reports for **GWF 1 Stage 1A** and **GWF 1 Stage 1B** for more detail on the proposed clearance associated with those stages of the Goyder South Project.

4.4. Addressing the Mitigation Hierarchy

When exercising a power or making a decision under Division 5 of the Native Vegetation Regulations 2017, the NVC must have regard to the mitigation hierarchy. The NVC will also consider, with the aim to minimize, impacts on biological diversity, soil, water and other natural resources, threatened species or ecological communities under the EPBC Act or listed species under the NP&W Act.

a) Avoidance – outline measures taken to avoid clearance of native vegetation

All stages of the project design have been undertaken considering vegetation mapping, threatened ecological community mapping and the known locations of threatened species populations. Whilst every effort has been made to avoid sensitive areas where possible, such as locating overhead transmission line towers outside of *Lomandra* spp. Grasslands as much as possible, engineering and landscape/topography constraints mean that clearing of native vegetation cannot be completely avoided.

b) Minimisation – if clearance cannot be avoided, outline measures taken to minimize the extent, duration and intensity of impacts of the clearance on biodiversity to the fullest possible extent (whether the impact is direct, indirect or cumulative).

As far as is practicable, the development has been placed in areas with no native vegetation or avoided native vegetation in better condition or of higher conservation value. This has included the following:

- The Threatened Ecological Community *Iron-grass Natural Temperate Grassland of South Australia* has largely been avoided.
- The Threatened Ecological Community *Peppermint Box (Eucalyptus odorata) Grassy Woodland of South Australia* has been avoided.
- No scattered trees will be cleared.
- Existing access tracks will be utilised wherever possible.
- Only access tracks and Overhead Transmission Line tower sites will be completely cleared of vegetation. Stringing corridors will be cleared of overstorey only (where required), with understorey vegetation left uncleared.
- Micro siting of transmission line infrastructure to avoid population of *Dodonaea subglandulifera*, *Acacia spilleriana* and *Olearia pannosa* ssp. *pannosa*.

Where native vegetation cannot be avoided, NEOEN will minimise impact to flora and fauna, including threatened species, and avoid over clearing by implementing their *Construction Environmental Management Plan* (CEMP). The CEMP details the management strategies that will be implemented to minimise impact to a number of environmental receptors, and includes the following sub-management plans:

1. Flora and Fauna and Rehabilitation.
2. Weed, Pest and Disease Control
3. Water Quality Protection.
4. Soil Management, Erosion and Sediment Control.
5. Construction Noise and Vibration.

6. Air Quality Control
7. Materials, Fuels and Waste Management.
8. Protection of Sites of Cultural and Natural Heritage Significance
9. Temporary Concrete Batch Plants.

The CEMP is provided as Attachment 4.

The CEMP includes provision for the development of a *Flora and Fauna Management Plan*. This plan will address site-specific management actions such as the following:

- Maintaining buffers and other management actions to protect active Wedge-tailed Eagle nests.
- Micro siting of infrastructure in sensitive areas such as Pygmy Blue-tongue Lizard habitat or near threatened plant populations.
- Future on-going flora and fauna monitoring programmes.

The *Flora and Fauna Management Plan* is in development and can be provided on completion.

The Project has been referred under the EPBC Act for the following matters of national environmental significance:

- Threatened species – Pygmy Blue-tongue Lizard, *Dodonaea procumbens*, *Dodonaea subglandulifera*, *Acacia spilleriana* and *Olearia pannosa* ssp. *pannosa*.
- Threatened Ecological Communities – *Iron-grass Natural Temperate Grassland of South Australia* and *Peppermint Box (Eucalyptus odorata) Grassy Woodland of South Australia*.

It is expected that the Commonwealth Department of Agriculture, Water and the Environment will require further impact minimisation measures beyond the above. Once known, this information can be provided if required.

- c) *Rehabilitation or restoration – outline measures taken to rehabilitate ecosystems that have been degraded, and to restore ecosystems that have been degraded, or destroyed by the impact of clearance that cannot be avoided or further minimized, such as allowing for the re-establishment of the vegetation.***

The Project includes areas of both temporary and permanent clearance. Temporary clearance areas, such as stringing corridors, will be rehabilitated according to the strategies discussed in the CEMP (Attachment 4).

- d) *Offset – any adverse impact on native vegetation that cannot be avoided or further minimized should be offset by the achievement of a significant environmental benefit that outweighs that impact.***

The NVC will only consider an offset once avoidance, minimization and restoration have been documented and fulfilled. The SEB Policy explains the biodiversity offsetting principles that must be met.

NEOEN plans to offset the Project by providing an on-ground SEB. This is further discussed in Section 6.

4.5. Principles of Clearance (Schedule 1, Native Vegetation Act 1991)

The Native Vegetation Council will consider Principles 1(b), 1(c) and 1(d) when assigning a level of Risk under Regulation 16 of the Native Vegetation Regulations. The Native Vegetation Council will consider all the Principles of clearance of the Act as relevant, when considering an application referred under the Planning, Development and Infrastructure Act 2016.

Assessment of the Project against the Principles of Clearance is shown in Table 26. The Project is seriously at variance with Principles 1(a), 1(b), 1(c), 1(d), 1(e) and 1(f).

Table 26. Assessment against the Principles of Clearance.

Principle of clearance	Considerations
Principle 1(a) – it comprises a high level of diversity of plant species	<u>Relevant information</u> <u>Number of plant species recorded</u> TA 2: 29 (22 native, 7 exotic) TA 3: 65 (58 native, 7 exotic) TA 5: 104 (83 native, 21 exotic) TA 6: 18 (9 native, 9 exotic) TA 8: 18 (10 native, 8 exotic) TA11: 14 (10 native, 4 exotic) TA17: 13 (8 native, 5 exotic) TA 18: 26 (11 native, 5 exotic) TA 19: 30 (13 native, 17 exotic) TA 20: 24 (15 native, 9 exotic) TA 21: 32 (24 native, 8 exotic) TA 23: 31 (22 native, 9 exotic)
	<u>Bushland Plant Diversity Score</u> TA2:15 TA3: 23.33 TA5: 20.67 TA6: 12 TA8: 9 TA11: 22 TA17: 10 TA18: 26 TA19: 6 TA20: 11 TA21: 22 TA23: 20
	<u>Assessment against the principles</u> <u>Seriously at Variance</u> TA3 (Diversity Score >20) TA5 (Diversity Score >20) TA11 (Diversity Score >20) TA18 (Diversity Score >20) TA21 (Diversity Score >20)

	<p><u>At Variance</u> TA2 (Diversity Score 10 – 20) TA6 (Diversity Score 10 – 20) TA17 (Diversity Score 10 – 20) TA20 (Diversity Score 10 – 20) TA23 (Diversity Score 10 – 20)</p> <p><u>Moderating factors that may be considered by the NVC</u></p> <p>Where only a very small area of vegetation will be impacted relative to the amount of vegetation within the local vicinity (less than 0.25% of the native vegetation within a 5 km radius to be impacted) it may reduce the impact from ‘at variance’ to ‘not at variance’.</p> <p>The total area of each VA in the Overhead Transmission Line and Substation West compared to impact is shown in Table 9.</p>
<p>Principle 1(b) – significance as a habitat for wildlife</p>	<p>The following threatened species have been recorded or may use the vegetation under application:</p> <ul style="list-style-type: none"> • Flinders Ranges worm Lizard - Likely • Australian Bustard - Possible • Brown Quail – Highly Likely • Peregrine Falcon - Known • Blue-winged Parrot - Possible • Elegant Parrot – Known • White-winged Chough – Known • Little Eagle – Likely • Hooded Robin – Known • Black-chinned Honeyeater – Possible • Jacky Winter – Likely • Satin Flycatcher – Known • Restless Flycatcher – Known • Scarlet Robin – Possible • Striped Honeyeater – Possible • Diamond Firetail – Known • Common Brushtail Possum – Possible • Painted Button-quail – Possible • Australian Painted Snipe – Possible • Spotless Crake – Possible • Banded Stilt – Possible • Chestnut-backed Quailthrush (Chestnut Quailthrush) - Likely <p>Generally, however, the extensive grasslands have a low diversity of fauna and patches of woodland are highly fragmented, usually small in extent, with mainly common species recorded during the survey.</p> <p>Woodland trees provide hollows and shelter refuge for common species such as kangaroos and birds and extensive rock outcrops occur on ridgetops that are also important habitat in an otherwise cleared landscape.</p> <p>Mallee and low woodland in the southern part of the Overhead Transmission Line and Substation West is more diverse, with better condition vegetation and a higher number of fauna species recorded during the surveys.</p> <p><u>Threatened Fauna Score</u></p> <p>TA2: 0.1 TA3: 0.1 TA5: 0.1 BA6: 0.1 TA8: 0.08 TA11: 0.1 BA17: 0.1 TA18: 0.1</p>

TA19: 0.06
TA20: 0.08
TA21: 0.1
TA23: 0.1

Unit biodiversity Score

TA2: 42.65
TA3: 63.07
TA5: 51.41
BA6: 38.02
TA8: 10.975
TA11: 81.14
BA17: 30.23
TA18: 69.06
TA19: 17.06
TA20: 9.01
TA21: 74.90
TA23: 54.03

Assessment against the principles

Seriously at Variance
All Vegetation Associations

Moderating factors that may be considered by the NVC

Impact Significance

The following criteria are used to determine whether an action will have a significant impact on listed threatened fauna species and therefore clearance will be raised to 'Seriously at variance'. A clearance action will have or is likely to have a significant impact on a threatened species if it may:

- lead to a long-term decrease in the size of a population, or
- reduce the area of occupancy of the species, or
- fragment an existing population into two or more populations, or
- adversely affect habitat critical to the survival of a species, or
- modify, destroy, remove, isolate or decrease the availability or quality of habitat to the extent that the species is likely to decline, or
- result in invasive species that are harmful to a threatened species becoming established in the threatened species habitat, or
- interfere with the recovery of the species.

If the NVC are of the opinion that the clearance will not have a significant impact on fauna habitat, the clearance may be reduced to At variance.

Significant benefit

If the SEB provides a benefit to the threatened species that is well over and above what is required in the SEB Policy and Guide, it may be reduced to 'At variance'.

Common species

If the vegetation provides habitat for native species that are relatively common, and the area of clearance is not considered essential habitat to maintain the local population, it may be reduced to 'At variance'.

Non-essential habitat

If the clearance is of non-essential habitat for threatened species and the clearance will have a negligible impact on that species local population over the long term (i.e., next 20 to 50 years), it may be reduced to 'At variance'.

Principle 1(c) – plants of a rare, vulnerable or endangered species	<p><u>Relevant information</u></p> <p>The following threatened plant species have been recorded during surveys of the Overhead Transmission Line and Substation West:</p> <ul style="list-style-type: none"> • <i>Dodonaea subglandulifera</i> - A single plant located at BAM site TA3a. No other plants were found at the site, despite searching. A larger population is known in near the southern section of the Overhead Transmission Line, containing >10 individuals. • <i>Acacia spilleriana</i> - Plants located on the banks of Stony Hut Creek and nearby roadside vegetation in Vegetation Association 21. Individuals scattered throughout, but not counted. Some regeneration occurring. • <i>Maireana excavata</i> - Uncommonly scattered throughout the Vegetation Associations 2, 5, 8 and 18. <p><u>Threatened Flora Score(s)</u></p> <p>TA2: 0.08 TA3: 0.20 TA5: 0.08 BA6: 0.00 TA8: 0.08 TA11:0.00 BA17: 0.00 TA18: 0.08 TA19: 0.00 TA20: 0.00 TA21: 0.20 TA23: 0.00</p>
	<p><u>Assessment against the principles</u></p> <p><u>Seriously at Variance</u></p> <p>TA3 TA21</p> <p><u>At Variance</u></p> <p>TA2 TA5 TA8 TA18</p>
	<p><u>Moderating factors that may be considered by the NVC</u></p> <p><u>Impact Significance</u></p> <p>The following criteria are used to determine whether an action will have a significant impact on listed threatened fauna species and therefore clearance will be raised to 'Seriously at variance'. A clearance action will have or is likely to have a significant impact on a threatened species if it may:</p> <ul style="list-style-type: none"> • lead to a long-term decrease in the size of a population, or • reduce the area of occupancy of the species, or • fragment an existing population into two or more populations, or • adversely affect habitat critical to the survival of a species, or • modify, destroy, remove, isolate or decrease the availability or quality of habitat to the extent that the species is likely to decline, or • result in invasive species that are harmful to a threatened species becoming established in the threatened species habitat, or • interfere with the recovery of the species. <p>If the NVC are of the opinion that the clearance will not have a significant impact on fauna habitat, the clearance may be reduced to At variance.</p>

	<p>Number of plants to be cleared If less than 1% of the individual plants are affected within the immediate vicinity (within a 1 km radius) of the proposed clearance, or the affected individuals can be transplanted or replaced easily, the proposed clearance may be tempered to 'At variance'.</p> <p>Significant benefit If the SEB provides a benefit to the threatened species that is well over and above what is required as detailed in the related SEB Policy and Guide, it may be reduced to 'At variance'.</p>
<p>Principle 1(d) – the vegetation comprises the whole or part of a plant community that is Rare, Vulnerable or endangered</p>	<p><u>Relevant information</u></p> <p>TA2 – Iron-grass Natural Temperate Grasslands of South Australia (EPBC Act Endangered)</p> <p><u>Threatened Community Score</u></p> <p>TA2: 1.4 TA3:1.0 TA5: 1.0 BA6: 1.0 TA8: 1.0 TA11: 1.0 BA17: 1.0 TA18: 1.0 TA19: 1.0 TA20: 1.0 TA21: 1.0 TA23: 1.0</p> <p><u>Assessment against the principles</u></p> <p><u>Seriously at Variance</u> TA2</p> <p><u>Moderating factors that may be considered by the NVC</u></p> <p><u>Impact Significance</u></p> <p>The following criteria are used to determine whether a clearance proposal will have a significant impact on a listed threatened plant community and therefore clearance will be raised to 'Seriously at variance' with this principle. An action has, will have, or is likely to have a significant impact on a threatened plant community if it does, will, or is likely to:</p> <ul style="list-style-type: none"> • lead to a long-term adverse effect on a plant community, or • reduce the extent of a community, or • fragment an occurrence of the community, or • adversely affect habitat critical to the survival of a plant community, or • modify or destroy abiotic (non-living) factors (such as water, nutrients, or soil) necessary for the community's survival, or • result in invasive species that are harmful to the threatened plant community becoming established in an occurrence of the community, or • interfere with the recovery of a plant community. <p><u>Area of impact</u></p> <p>If less than 1% of the area of that vegetation community within the immediate vicinity (within a 1km radius) of proposed clearance is to be affect, the proposed clearance may be tempered to 'At variance'.</p> <p>The total area of each VA in the Stage 1A Project Area compared to impact is shown in Table 9.</p>

	<p><u>Condition of the vegetation</u></p> <p>If the vegetation is in a highly degraded state and is unlikely to return to a functional state without significant human intervention, the proposed clearance may be tempered to 'At variance'.</p>										
<p>Principle 1(e) – it is significant as a remnant of vegetation in an area which has been extensively cleared</p>	<p><u>Relevant information</u></p> <table border="1" data-bbox="316 324 1469 434"> <thead> <tr> <th>IBRA Subregion</th> <th>Remnancy</th> <th>IBRA Association</th> <th>Remnancy</th> <th>BAM Sites</th> </tr> </thead> <tbody> <tr> <td>Broughton</td> <td>10</td> <td>Burra Hills</td> <td>45</td> <td>All Vegetation Associations</td> </tr> </tbody> </table> <p><u>Total Biodiversity Score</u></p> <p>2821.23</p> <p><u>Assessment against the principles</u></p> <p>Seriously at Variance (TBS >500)</p> <p><u>Moderating factors that may be considered by the NVC</u></p> <p><u>Impact significance</u></p> <p>The following criteria are used to determine whether a clearance proposal will have a significant impact on a remnant in a highly landscape and therefore clearance will be raised to 'Seriously at variance' with this principle. An action has, will have, or is likely to have a significant impact on a remnant in a highly cleared landscape if it does, will, or is likely to:</p> <ul style="list-style-type: none"> • impact on a tree species or vegetation community that has been selectively removed within the IBRA Association or IBRA Subregion and are therefore underrepresented in the vegetation that remains. • Impact on a remnant in relatively good condition, particularly if the vegetation within the IBRA Association or IBRA Subregion where vegetation has largely been degraded. <p><u>Quality of remnant</u></p> <p>If the vegetation is in poor to very poor condition, is continuing to degrade and its long term (next 20 to 50 years) persistence is unlikely, then it may be reduced to 'At variance'.</p>	IBRA Subregion	Remnancy	IBRA Association	Remnancy	BAM Sites	Broughton	10	Burra Hills	45	All Vegetation Associations
IBRA Subregion	Remnancy	IBRA Association	Remnancy	BAM Sites							
Broughton	10	Burra Hills	45	All Vegetation Associations							
<p>Principle 1(f) – it is growing in, or in association with, a wetland environment</p>	<p><u>Relevant information</u></p> <p>Vegetation Associations 11 and 17 are wetland vegetation growing in the Burra Creek channel and banks. The associations are degraded, with high impact from weeds and trampling and grazing from livestock. The Associations are extensive beyond the impact area, being found throughout the Burra Creek and its tributaries.</p> <p><u>Assessment against the principles</u></p> <p><u>Seriously at Variance</u></p> <p>TA11 TA17</p>										

	<p><u>Moderating factors that may be considered by the NVC</u></p> <p><u>Impact Significance</u></p> <p>The following criteria are used to determine whether a clearance action will have a significant impact on a wetland, and therefore be 'seriously at variance' with the principle. Clearance will have a significant impact on the ecological character of a wetland if it is likely to result in:</p> <ul style="list-style-type: none"> • Areas of the wetland being destroyed or substantially modified. • A substantial and measurable change in the hydrological regime of the wetland. • The habitat or lifecycle of native species dependent upon the wetland being seriously affected. • A substantial and measurable change in the physio-chemical status of the wetland. • The introduction of invasive species. <p><u>Quality of wetland</u></p> <p>If the wetland has been highly degraded and is in poor to very poor condition, then it may be reduced to 'At variance'.</p> <p><u>Area of impact</u></p> <p>If the wetland is relatively small, considering the wetlands within the same system or within close proximity (within 5 km radius), then it may be reduced to 'At variance'.</p>
<p>Principle 1(g) – it contributes significantly to the amenity of the area in which it is growing or is situated</p>	<p><u>Relevant information</u></p> <p>All vegetation is situated on private property. In a few areas, grassland and shrubland vegetation occurs alongside public roads, while woodland is restricted to remote areas on properties. These woodland areas, although some distance from any areas frequented by the public, are often situated on hillsides and ridge tops that are visible from the area's public road network.</p> <p>The wind farm development will become a highly visible component of the landscape once complete, although remote from any areas accessible to the general public.</p> <p>N/A</p> <p><u>Moderating factors that may be considered by the NVC</u></p> <p>In determining if the clearance is at variance with the principle, the NVC will have regard to the local Council's recommendations (if any) in relation to the application.</p>

Principles of Clearance (h-m) will be considered by comments provided by the local NRM Board or relevant Minister. The Data Report should contain information on these principles where relevant and where sufficient information or expertise is available.

4.6. Risk assessment

The level of risk associated with the application

Table 27. Summary of the level of risk associated with the application.

Total clearance	No. of trees	0
	Area (ha)	116.60
	Total biodiversity Score	3530.15
Seriously at variance with principle 1(b), 1(c) or 1 (d)	1(a), 1(b), 1(c), 1(d), 1(e), 1(f).	
Risk assessment outcome	Level 4	

5. Clearance summary

A clearance summary for the **Overhead Transmission Line Substation West** is presented in Table 28 and Table 29, with clearance areas summary and totals summary presented in Table 30 and Table 31 respectively. Refer to Section 4.3 for a summary of clearance associated with the other stages of the Goyder South Project and the individual Native Vegetation Clearance Data Reports for clearance associated with the other stages.

Table 28. Stringing corridor Clearance summary table. A loss factor of 0.8 has been applied.

VA	Block	Site	Impact Area	Species Diversity Score	TEC Score	Threatened Plant Score	Threatened Fauna Score	LCS	VCS	CSS	UBS	TBS	SEB PIs	Ha Required	SEB	Administration Fee	Total
2	TA	TA2a	1.36	14	1.4	0.08	0.1	1.19	11.31	1.58	21.27	28.92	24.3	3.04	\$ 10,287.25	\$ 565.80	\$ 10,853.05
	TA	TA2b	1.36	16	1.4	0.08	0.1	1.19	34.06	1.58	64.03	87.08	73.15	9.14	\$ 30,971.75	\$ 1,703.45	\$ 32,675.20
		TA2 Mean	1.36	15					22.69		42.65	58	48.725	6.09	\$ 20,629.50	\$ 1,134.63	\$ 21,764.13
3	TA	TA3a	1.67	22	1	0.2	0.1	1.19	41.04	1.3	63.49	106.02	89.06	11.13	\$ 37,706.55	\$ 2,073.86	\$ 39,780.41
	TA	TA3b	1.67	26	1	0	0.1	1.19	59.36	1.1	77.7	129.76	109	13.62	\$ 46,150.30	\$ 2,538.27	\$ 48,688.57
	TA	TA3c	1.67	22	1	0	0.1	1.19	36.69	1.1	48.03	80.21	67.38	8.42	\$ 28,528.39	\$ 1,569.06	\$ 30,097.45
		TA3 Mean	1.67	23.3					45.70		63.07	105.33	88.48	11.06	\$ 37,461.75	\$ 2,060.40	\$ 39,522.14
5	TA	TA5a	10.34	16	1	0	0.1	1.19	28.79	1.1	37.69	389.68	327.33	40.92	\$ 138,592.71	\$ 7,622.60	\$ 146,215.31
	TA	TA5b	10.34	22	1	0.08	0.1	1.19	47.52	1.18	66.73	689.99	579.59	72.45	\$ 245,398.66	\$ 13,496.93	\$ 258,895.59
	TA	TA5c	10.34	28	1	0.08	0.1	1.19	47.6	1.18	66.84	691.12	580.54	72.57	\$ 245,802.09	\$ 13,519.12	\$ 259,321.21
	TA	TA5d	10.34	16	1	0	0.1	1.19	19.85	1.1	25.98	268.63	225.65	28.21	\$ 95,539.16	\$ 5,254.65	\$ 100,793.81
	TA	TA5e	10.34	24	1	0	0.1	1.19	50.85	1.1	66.56	688.26	578.14	72.27	\$ 244,782.44	\$ 13,463.03	\$ 258,245.47
	TA	TA5f	10.34	18	1	0	0.1	1.19	34.11	1.1	44.65	461.63	387.77	48.47	\$ 164,181.14	\$ 9,029.96	\$ 173,211.10
		TA5 Mean	10.34	20.7	1.00	0.03	0.1	1.19	38.12		51.41	531.55	446.50	55.82	\$ 189,049.37	\$ 10,397.72	\$ 199,447.08
6	TA	BA6	0.54	12	1	0	0.1	1.19	29.05	1.1	38.02	20.53	17.25	2.16	\$ 7,302.34	\$ 401.63	\$ 7,703.97
8	TA	TA8a	19.08	6	1	0.08	0.08	1.19	7.31	1.16	10.09	192.6	161.78	20.22	\$ 68,498.07	\$ 3,767.39	\$ 72,265.46
	TA	TA8b	19.08	12	1	0	0.08	1.19	9.23	1.08	11.86	226.21	190.02	23.75	\$ 80,453.43	\$ 4,424.94	\$ 84,878.37
		TA8 Mean	19.08	9	1	0.04	0.08	1.19	8.27		10.975	209.405	175.9	21.985	\$ 74,475.75	\$ 4,096.17	\$ 78,571.92
11	TA	TA11	0.13	22	1	0	0.1	1.22	60.46	1.1	81.14	10.55	8.86	1.11	\$ 3,751.70	\$ 206.34	\$ 3,958.04
17	TA	BA17	0.15	10	1	0	0.1	1.22	22.53	1.1	30.23	4.53	3.81	0.48	\$ 1,612.64	\$ 88.70	\$ 1,701.34
18	TA	TA18	0.21	26	1	0.08	0.1	1.19	49.18	1.18	69.06	14.5	12.18	1.52	\$ 5,157.95	\$ 283.69	\$ 5,441.64
19	TA	TA19a	5.55	8	1	0	0.06	1.19	23.22	1.06	29.29	162.56	136.55	17.07	\$ 57,814.55	\$ 3,179.80	\$ 60,994.35
	TA	TA19b	5.55	6	1	0	0.06	1.19	14.51	1.06	18.31	101.6	85.34	10.67	\$ 36,134.09	\$ 1,987.38	\$ 38,121.47
	TA	TA19c	5.55	4	1	0	0.06	1.19	2.84	1.06	3.58	19.87	16.69	2.09	\$ 7,066.22	\$ 388.64	\$ 7,454.86
		TA19 Mean	5.55	6					13.52		17.06	94.68	79.53	9.94	\$ 33,671.62	\$ 1,851.94	\$ 35,523.56
20	TA	TA20a	1.69	12	1	0	0.08	1.19	9.97	1.08	12.81	21.65	18.19	2.27	\$ 7,700.65	\$ 423.54	\$ 8,124.19
	TA	TA20b	1.69	10	1	0	0.08	1.19	4.05	1.08	5.21	8.8	7.39	0.92	\$ 3,128.54	\$ 172.07	\$ 3,300.61

VA	Block	Site	Impact Area	Species Diversity Score	TEC Score	Threatened Plant Score	Threatened Fauna Score	LCS	VCS	CSS	UBS	TBS	SEB Pts	Ha Required	SEB	Administration Fee	Total
		TA20 Mean	1.69	11					7.01	1.08	9.01	15.225	12.79	1.595	\$ 5,414.60	\$ 297.81	\$ 5,712.40
21	TA	TA21a	0.34	22	1	0.2	0.1	1.19	48.42	1.3	74.9	25.47	21.39	2.67	\$ 9,057.57	\$ 498.17	\$ 9,555.74
23	TA	TA23	0.27	20	1	0	0.1	1.19	41.28	1.1	54.03	14.59	12.25	1.53	\$ 5,188.23	\$ 285.35	\$ 5,473.58
TL Stringing Corridor Total			41.33								541.56	1104.36	927.67	115.96	\$392,773.01	\$ 21,602.53	\$ 414,375.54

Table 29. Overhead Transmission Line infrastructure Clearance summary table. A loss factor of 1.0 has been applied.

VA	Block	Site	Impact Area	Species Diversity Score	TEC Score	Threatened Plant Score	Threatened Fauna Score	LCS	VCS	CSS	UBS	TBS	SEB Pts	Ha Required	SEB	Administration Fee	Total
2	TA	TA2a	2.52	14	1.4	0.08	0.1	1.19	11.31	1.58	21.27	53.6	56.28	7.03	\$ 23,827.10	\$ 1,310.49	\$ 25,137.59
	TA	TA2b	2.52	16	1.4	0.08	0.1	1.19	34.06	1.58	64.03	161.36	169.43	21.18	\$ 71,736.03	\$ 3,945.48	\$ 75,681.51
		TA2 Mean	2.52	15					22.685	1.58	42.65	107.48	112.855	14.105	\$ 47,781.57	\$ 2,627.99	\$ 50,409.55
3	TA	TA3a	3.4	22	1	0.2	0.1	1.19	41.04	1.3	63.49	215.85	226.64	28.33	\$ 95,959.78	\$ 5,277.79	\$ 101,237.57
	TA	TA3b	3.4	26	1	0	0.1	1.19	59.36	1.1	77.7	264.18	277.39	34.67	\$ 117,448.37	\$ 6,459.66	\$ 123,908.03
	TA	TA3c	3.4	22	1	0	0.1	1.19	36.69	1.1	48.03	163.31	171.47	21.43	\$ 72,602.20	\$ 3,993.12	\$ 76,595.32
		TA3 Mean	3.40	23.33					45.70	1.17	63.07	214.45	225.17	28.14	\$ 95,336.78	\$ 5,243.52	\$ 100,580.31
5	TA	TA5a	11.99	16	1	0	0.1	1.19	28.79	1.1	37.69	451.87	474.46	59.31	\$ 200,885.71	\$ 11,048.71	\$ 211,934.42
	TA	TA5b	11.99	22	1	0.08	0.1	1.19	47.52	1.18	66.73	800.1	840.1	105.01	\$ 355,697.53	\$ 19,563.36	\$ 375,260.89
	TA	TA5c	11.99	28	1	0.08	0.1	1.19	47.6	1.18	66.84	801.41	841.48	105.19	\$ 356,282.29	\$ 19,595.53	\$ 375,877.82
	TA	TA5d	11.99	16	1	0	0.1	1.19	19.85	1.1	25.98	311.49	327.07	40.88	\$ 138,480.97	\$ 7,616.45	\$ 146,097.42
	TA	TA5e	11.99	24	1	0	0.1	1.19	50.85	1.1	66.56	798.09	837.99	104.75	\$ 354,804.33	\$ 19,514.24	\$ 374,318.57
	TA	TA5f	11.99	18	1	0	0.1	1.19	34.11	1.1	44.65	535.29	562.06	70.26	\$ 237,975.32	\$ 13,088.64	\$ 251,063.96
		TA5 Mean	11.99	20.67					38.12	1.13	51.41	616.38	647.19	80.90	\$ 274,021.03	\$ 15,071.16	\$ 289,092.18
6	TA	BA6	0.86	12	1	0	0.1	1.19	29.05	1.1	38.02	32.7	34.33	4.29	\$ 14,537.06	\$ 799.54	\$ 15,336.60
8	TA	TA8a	43.46	6	1	0.08	0.08	1.19	7.31	1.16	10.09	438.69	460.63	57.58	\$ 195,029.22	\$ 10,726.61	\$ 205,755.83
	TA	TA8b	43.46	12	1	0	0.08	1.19	9.23	1.08	11.86	515.26	541.02	67.63	\$ 229,068.80	\$ 12,598.78	\$ 241,667.58

VA	Block	Site	Impact Area	Species Diversity Score	TEC Score	Threatened Plant Score	Threatened Fauna Score	LCS	VCS	CSS	UBS	TBS	SEB Pts	Ha Required	SEB	Administration Fee	Total
		TA8 Mean	43.46	9					8.27	1.12	10.975	476.975	500.825	62.605	\$ 212,049.01	\$ 11,662.70	\$ 223,711.71
11	TA	TA11	0.02	22	1	0	0.1	1.22	60.46	1.1	81.14	1.62	1.7	0.21	\$ 721.48	\$ 39.68	\$ 761.16
17	TA	BA17	0	10	1	0	0.1	1.22	22.53	1.1	30.23	0	0	0	\$ 0.00	\$ 0.00	\$ 0.00
18	TA	TA18	0.87	26	1	0.08	0.1	1.19	49.18	1.18	69.06	60.08	63.09	7.89	\$ 26,710.80	\$ 1,469.09	\$ 28,179.89
19	TA	TA19a	10.66	8	1	0	0.06	1.19	23.22	1.06	29.29	312.23	327.84	40.98	\$ 138,807.00	\$ 7,634.39	\$ 146,441.39
	TA	TA19b	10.66	6	1	0	0.06	1.19	14.51	1.06	18.31	195.14	204.9	25.61	\$ 86,754.38	\$ 4,771.49	\$ 91,525.87
	TA	TA19c	10.66	4	1	0	0.06	1.19	2.84	1.06	3.58	38.16	40.07	5.01	\$ 16,965.30	\$ 933.09	\$ 17,898.39
		TA19 Mean	10.66	6					13.52	36.04	17.06	181.84	190.94	23.87	\$ 80,842.23	\$ 4,446.32	\$ 85,288.55
20	TA	TA20a	1.29	12	1	0	0.08	1.19	9.97	1.08	12.81	16.53	17.35	2.17	\$ 7,347.51	\$ 404.11	\$ 7,751.62
	TA	TA20b	1.29	10	1	0	0.08	1.19	4.05	1.08	5.21	6.71	7.05	0.88	\$ 2,985.07	\$ 164.18	\$ 3,149.25
		TA20 Mean	1.29	11					7.01	1.08	9.01	11.62	12.2	1.525	\$ 5,166.29	\$ 284.15	\$ 5,450.44
21	TA	TA21a	0.14	22	1	0.2	0.1	1.19	48.42	1.3	74.9	10.49	11.01	1.38	\$ 4,661.99	\$ 256.41	\$ 4,918.40
23	TA	TA23	0.06	20	1	0	0.1	1.19	41.28	1.1	54.03	3.24	3.4	0.43	\$ 1,441.18	\$ 79.26	\$ 1,520.44
TL Stringing Corridor Total			75.27								541.56	1716.87	1802.71	225.35	\$ 763,269.41	\$ 41,979.81	\$ 805,249.22

Table 30. Clearance areas summary table.

Block	Site	Species diversity score	Threatened Ecological community score	Threatened plant score	Threatened fauna score	UBS	Area (ha)	Total Biodiversity score	Loss factor	Loadings	Reductions	SEB Points required	SEB payment	Admin Fee
Stringing Corridor														
TA	TA2	15	1.4	0.08	0.1	42.65	1.36	58.00	0.8			48.73	\$20,629.50	\$1,134.63
TA	TA3	23.33	1.0	0.20	0.1	63.07	1.67	105.33	0.8			88.48	\$37,461.75	\$2,060.40
TA	TA5	20.67	1.0	0.08	0.1	51.41	10.34	531.55	0.8			446.50	\$189,049.37	\$10,397.72
TA	TA6	12	1.0	0.00	0.1	38.02	0.54	20.53	0.8			17.25	\$7,302.34	\$401.63
TA	TA8	9	1.0	0.08	0.08	10.975	19.08	209.41	0.8			175.9	\$74,475.75	\$4,096.17
TA	TA11	22	1.0	0.00	0.1	81.14	0.13	10.55	0.8			8.86	\$3,751.70	\$206.34
TA	TA17	10	1.0	0.00	0.1	30.23	0.15	4.53	0.8			3.81	\$1,612.64	\$88.70
TA	TA18	26	1.0	0.08	0.1	69.06	0.21	14.5	0.8			12.18	\$5,157.95	\$283.69
TA	TA19	6	1.0	0.00	0.06	17.06	5.55	94.68	0.8			79.53	\$33,671.62	\$1851.94
TA	TA20	11	1.0	0.00	0.08	9.01	1.69	15.23	0.8			12.79	\$5,414.60	\$297.81
TA	TA21	22	1.0	0.20	0.1	74.9	0.34	25.47	0.8			21.39	\$9,057.57	\$498.17
TA	TA23	20	1.0	0.00	0.1	54.03	0.27	14.59	0.8			12.25	\$5,188.23	\$285.35
Overhead Transmission Line Infrastructure														
TA	TA2	15	1.4	0.08	0.1	42.65	2.52	107.48	1.0			112.855	\$47,781.57	\$2,627.99
TA	TA3	23.33	1.0	0.20	0.1	63.07	3.40	214.45	1.0			225.17	\$95,336.78	\$5,243.52
TA	TA5	20.67	1.0	0.08	0.1	51.41	11.99	616.38	1.0			647.19	\$274,021.03	\$15,071.16
TA	TA6	12	1.0	0.00	0.1	38.02	0.86	32.70	1.0			34.33	\$14,537.06	\$799.54
TA	TA8	9	1.0	0.08	0.08	22.31	43.46	969.62	1.0			500.825	\$212,049.01	\$11,662.70
TA	TA11	22	1.0	0.00	0.1	81.14	0.02	1.62	1.0			1.7	\$721.48	\$39.68
TA	TA17	10	1.0	0.00	0.1	30.23	0	0	1.0			0	0	0
TA	TA18	26	1.0	0.08	0.1	69.06	0.87	60.08	1.0			63.09	\$26,710.80	\$1,469.09
TA	TA19	6	1.0	0.00	0.06	17.06	10.66	181.84	1.0			190.94	\$80,842.23	\$4,446.32
TA	TA20	11	1.0	0.00	0.08	9.01	1.29	11.62	1.0			12.2	\$5,166.29	\$284.15

Block	Site	Species diversity score	Threatened Ecological community score	Threatened plant score	Threatened fauna score	UBS	Area (ha)	Total Biodiversity score	Loss factor	Loadings	Reductions	SEB Points required	SEB payment	Admin Fee
TA	TA21	22	1.0	0.20	0.1	74.9	0.14	10.49	1.0			11.01	\$4,661.99	\$256.41
TA	TA23	20	1.0	0.00	0.1	54.03	0.06	3.24	1.0			3.4	\$1,441.18	\$79.26
						Total	116.60	2821.23				2730.37	\$1,156,042.42	\$63,582.33

Table 31. Totals summary table.

	Total Biodiversity score	Total SEB points required	SEB Payment	Admin Fee	Total Payment
Application	2821.23	2730.37	\$1,156,042.42	\$63,582.33	\$1,219,624.75

Economies of Scale Factor	0.5
Rainfall (mm)	321mm

6. Significant Environmental Benefit

A Significant Environmental Benefit (SEB) is required for approval to clear under Division 5 of the *Native Vegetation Regulations 2017*. The NVC must be satisfied that as a result of the loss of vegetation from the clearance that an SEB will result in a positive impact on the environment that is over and above the negative impact of the clearance.

6.1. ACHIEVING AN SEB

Indicate how the SEB will be achieved by ticking the appropriate box and providing the associated information:

- Establish a new SEB Area on land owned by the proponent.
- Use SEB Credit that the proponent has established. Provide the SEB Credit Ref. No. _____
- Apply to have SEB Credit assigned from another person or body. The application form needs to be submitted with this Data Report.
- Apply to have an SEB to be delivered by a Third Party. The application form needs to be submitted with this Data Report.
- Pay into the Native Vegetation Fund.

6.2. ON-GROUND SEB

NEOEN have negotiated with a local landowner to purchase land located south-east of GWF 1 Stage 1A, which includes the Worlds End Gorge (Table 32 and Figure 15). This land comprises two parcels totalling approximately 931 ha and is estimated to achieve close to the total required SEB associated with the entire Goyder South Project ('GWF 1 Stage 1A', 'GWF 1 Stage 1B' and the 'Overhead Transmission Line and Substation' stages).

NEOEN have commenced a process of seeking to transfer the ownership of the SEB, once purchased, to the Crown, for inclusion into the reserve system under the NPW Act.

Detailed assessment of the SEB area, including refined vegetation mapping, fauna survey, targeted threatened plant survey and SEB Management Plan are currently in development.

Should results of this assessment indicate that the SEB area in Figure 15 cannot achieve the required SEB points in full, NEOEN is committed to investigating further offset strategies through discussion with the Department for Environment and Water and the NVC. This will ensure that all SEB obligations are met.

Table 32. Land title details for the proposed on-ground SEB.

Ownership:	In negotiation between NEOEN and current landowner		
Site Address:	1319 Koonoona Road, Burra		
Local Government Area:	Regional Council of Goyder	Hundred:	Apoinga
Title ID:	CT5283/658 CT5283/659	Parcel ID	D42727 A7 D42727 A8

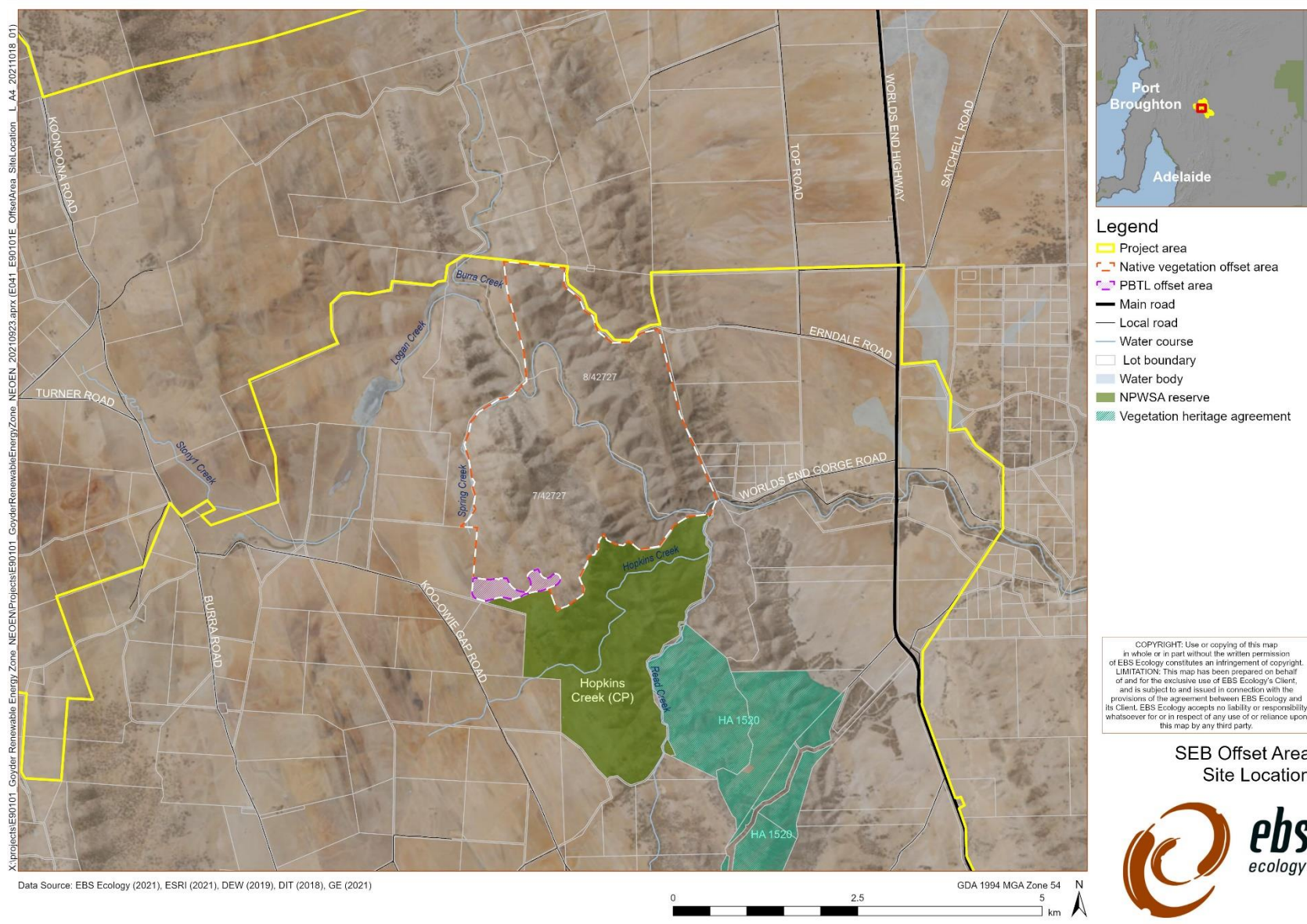


Figure 15. Location of the proposed on-ground SEB at 1319 Koonona Road, Burra.

6.2.1. General description of the vegetation, the site and matters of significance

The site is typified by steep, rugged ranges in the north-east, grading to gentle footslopes and undulating plains to the south-west. Burra Creek Gorge bisects the site. This is a significant feature of the site, providing permanent water, although flowing only after high rainfall.

Vegetation throughout is typical of the proposed clearance areas further north and east (GFW1 Stage 1A, GFW1 Stage 1 B, Overhead Transmission Line). Preliminary investigation of the site indicates that eight Vegetation Associations are present, all of which are represented in one or more stages of the Goyder Wind Farm Project (GFW1 Stage 1A, GFW1 Stage 1 B, Overhead Transmission Line). These Vegetation Associations are listed below, with preliminary mapping shown in Figure 16.

- VA2. *Lomandra multiflora* ssp. *dura* (Hard Mat-rush) / *Lomandra effusa* (Scented Mat-rush) Mixed Open Grassland.
- VA3. *Eucalyptus porosa* (Mallee Box) Open Woodland.
- VA8. *Austrostipa* spp. (Spear Grass) Mixed Grassland.
- VA10. *Callitris gracilis* (Southern Cypress Pine) Low Open Woodland.
- VA11. *Juncus* sp. (Rush) / *Cyperus gymnocaulos* (Spiny Flat-sedge) Mixed Low Closed Sedgeland.
- VA14. *Triodia irritans* (Spinifex) Grassland +/- Emergent *Eucalyptus oleosa* ssp. *oleosa* (Red Mallee).
- VA18. *Senna* spp. (Senna) / *Acacia rigens* (Nealie) Mixed Shrubland over Chenopod Shrubs.
- VA24. *Allocasuarina verticillata* Open Woodland over *Bursaria spinosa* ssp. and *Austrostipa* spp.

Condition of vegetation is broadly similar to proposed clearance areas, with impacts from grazing stock, feral goats and kangaroos. Weeds are also widespread, with grassy and herbaceous species such as Oat Grass (*Avena* sp.) and Wards Weed (*Carrichtera annua*) common. Declared species Horehound (*Marrubium vulgare*), African Boxthorn (*Lycium ferocissimum*) Dog Rose (*Rosa canina*) and Spear Thistle (*Cirsium vulgare*), particularly along the length of Burra Creek and in more disturbed grassland vegetation.

Although not yet recorded on the site, there is a high likelihood, given proximity of nearby populations, that at least 13 threatened plant species occur. These species are listed in Table 33. A detailed fauna survey of the site is yet to be undertaken.

Table 33. Threatened plants that are likely to occur in the SEB site.

Scientific Name	Common Name	Status	
		EPBC Act	NPW Act
<i>Acacia spilleriana</i>	Spiller's Wattle	EN	E
<i>Cryptandra campanulata</i>	Long-flowered Cryptandra		R
<i>Dodonaea procumbens</i>	Trailing Hop-bush	VU	V
<i>Dodonaea subglandulifera</i>	Peep Hill Hop-bush	EN	E
<i>Eryngium ovinum</i>	Blue Devil		V

Scientific Name	Common Name	Status	
		EPBC Act	NPW Act
<i>Maireana rohrlachii</i>	Rohrlach's Blue Bush		R
<i>Mentha satureioides</i>	Native Pennyroyal		R
<i>Olearia pannosa</i> ssp. <i>pannosa</i>	Silver Daisy-bush	VU	V
<i>Philotheca verrucosa</i>	Bendigo Wax-flower		V
<i>Ptilotus erubescens</i>	Hairy Tails		R
<i>Pultenaea kraehenbuehlii</i>	Tothill Bush-pea		R
<i>Rumex dumosus</i>	Wiry Dock		R
<i>Rytidosperma tenuior</i>	Short-awn Wallaby-grass		R

EPBC Act: Ex = Extinct; CR = Critically endangered; EN = Endangered; VU = Vulnerable.

NPW Act: E= Endangered; V = Vulnerable; R= Rare.

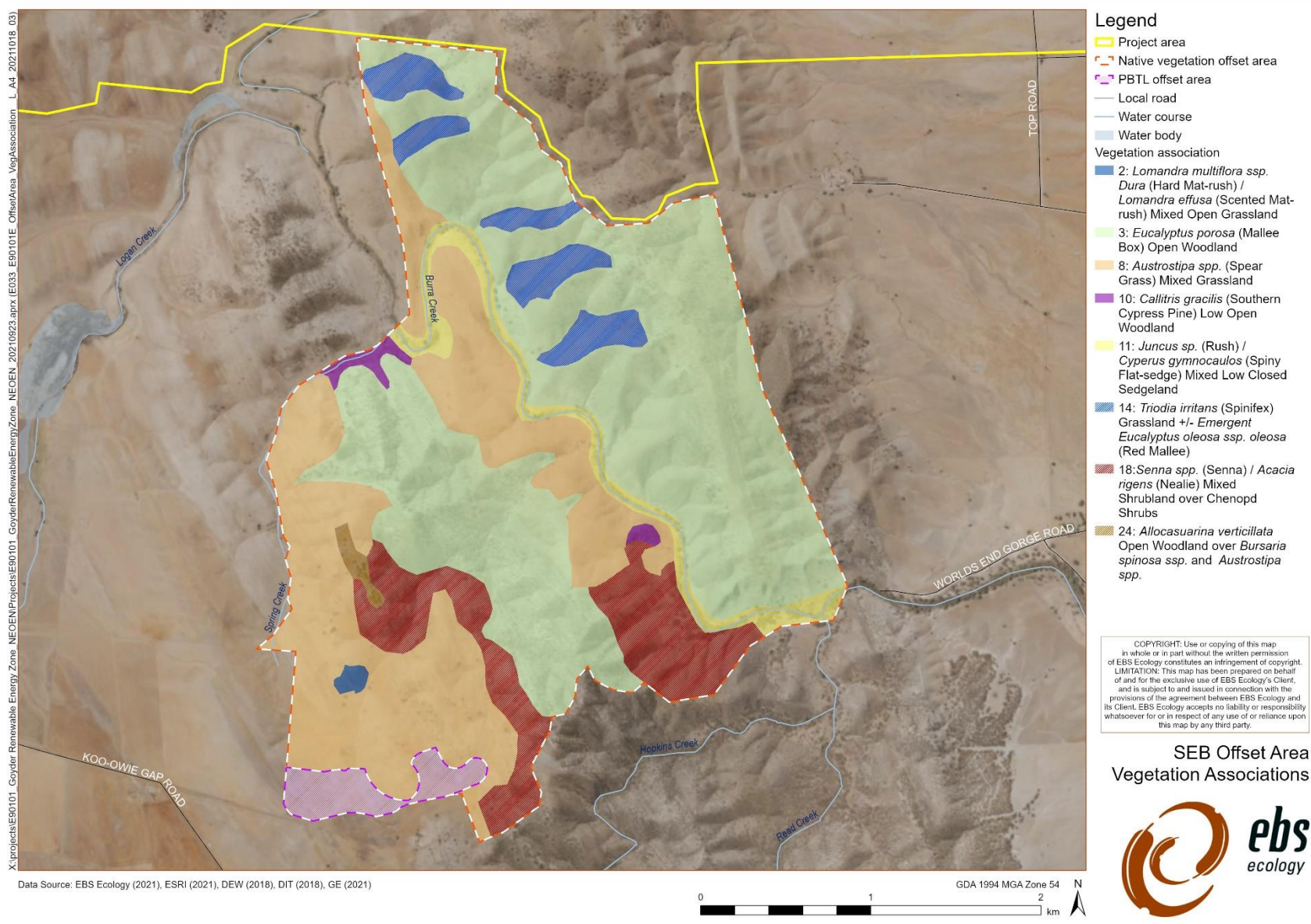


Figure 16. Preliminary vegetation mapping of the proposed SEB area.

6.2.2. Current land use

The property is currently utilised for sheep grazing. It is divided into paddocks by internal fencing, with a partial boundary fence. Permanent water is available within the Burra Creek and Burra Creek Gorge, with several water tanks and troughs scattered throughout.

6.2.3. Environmental benefits

The SEB points of gain have been estimated from preliminary investigation, based on previous survey results. This will be confirmed through more detailed survey, including targeted searches for threatened species listed in Section 6.2.1. and establishment of additional BAM survey sites. A summary of the estimated SEB is provided in Table 34.

In the event that the site does not provide sufficient SEB points of gain to fulfill the clearance obligations, the balance will be paid to the Native Vegetation Fund.

In addition to the improved vegetation condition on site, it is expected that the establishment of the SEB site will have significant environmental benefits to the region, providing connectivity to surrounding native vegetation within the Hopkins Creek Conservation Park, Heritage Agreement 1520 and the Burra Gorge area.

Table 34. Summary table of the estimated SEB provided by the on-ground offset.

Block	Site	Vegetation Association	UBS	Gain Score	Area (ha)	SEB Point of Gain
A	VA2	<i>Lomandra multiflora</i> ssp. <i>dura</i> (Hard Mat-rush) / <i>Lomandra effusa</i> (Scented Mat-rush) Mixed Open Grassland.	65.65	10.77	2.57	27.68
A	VA3	<i>Eucalyptus porosa</i> (Mallee Box) Open Woodland.	57.30	7.07	471.26	3332.96
A	VA8	<i>Austrostipa</i> spp. (Spear Grass) Mixed Grassland.	48.86	9.76	261.54	2551.36
A	VA10	<i>Callitris gracilis</i> (Southern Cypress Pine) Low Open Woodland.	45.66	7.96	7.21	57.37
A	VA11	<i>Juncus</i> sp. (Rush) / <i>Cyperus gymnocaulos</i> (Spiny Flat-sedge) Mixed Low Closed Sedgeland.	49.32	7.54	43.03	324.44
A	VA14	<i>Triodia irritans</i> (Spinifex) Grassland +/- Emergent <i>Eucalyptus oleosa</i> ssp. <i>oleosa</i> (Red Mallee).	65.97	6.80	45.65	310.22
A	VA18	<i>Senna</i> spp. (Senna) / <i>Acacia rigens</i> (Nealie) Mixed Shrubland over Chenopod Shrubs.	70.8	7.51	95.16	715.09
A	VA24	<i>Allocasuarina verticillata</i> Open Woodland over <i>Bursaria spinosa</i> ssp. and <i>Austrostipa</i> spp.	71.07	9.01	4.65	41.91
Total					931.07	7361.03

6.2.4. SEB Management Plan priorities and actions

The development of a detailed SEB Management Plan is currently being undertaken, including further survey of the site to refine vegetation mapping and collect further data on fauna, threatened plant species and the location of weed infestations.

In order to achieve the environmental gains discussed above, the management plan will address the themes listed in Table 35 wherever possible, with broad management actions proposed. It is expected that these actions will be further defined in the management plan, expected to be completed by July 2022.

Table 35. Management themes and broad management actions expected to be addressed in the SEB management plan.

Management Theme	Broad Management Actions	Timeline
Land ownership and management agreements.	<ol style="list-style-type: none"> 1. NEOEN to purchase SEB property. 2. NEOEN to transfer ownership to Department of Environment and Water (DEW) to be incorporated into the reserves system under the <i>National Parks and Wildlife Act 1972</i>. 3. Contractual arrangement with DEW for the management of the land in accordance with the approved SEB management plan. This agreement will include the payment of monies (amount to be determined) to DEW to facilitate management of the land in a manner and timeframe to be determined. 	<ol style="list-style-type: none"> 1. Completed by July 2022. 2. Completed by July 2022. 3. Agreement completed by July 2022.
Exclusion of stock.	<ol style="list-style-type: none"> 1. Repair/replace existing boundary fencing. 2. Fence portion of boundary currently unfenced. 3. Remove internal fencing if not required for other management purposes. 	<ol style="list-style-type: none"> 1. Commenced 2023. 2. Commenced 2023. 3. Commenced 2023.
Threatened Species Management	<ol style="list-style-type: none"> 1. Survey and map populations of threatened plant species. 2. Detailed requirements developed based on 1. above, including monitoring requirements (if applicable) 	<ol style="list-style-type: none"> 1. Completed maps finalised in SEB management Plan by July 2022. 2. Management actions finalised in SEB management Plan by July 2022.
Revegetation.	<ol style="list-style-type: none"> 1. Revegetation to target Burra Creek and areas of deeper soil. 2. Management actions, including proposed hectares and locations, developed 	<ol style="list-style-type: none"> 1. Management actions finalised in SEB management plan by July 2022. 2. Management actions finalised in SEB management plan by July 2022.
Weed and pest control.	<ol style="list-style-type: none"> 1. Undertake control of Declared weeds listed in Section 6.2.1. in the priority areas shown in Figure 17. 	<ol style="list-style-type: none"> 1. Management actions finalised in SEB management plan (July 2022) and commenced 2023.
Management of overabundant native species (e.g. kangaroos).	<ol style="list-style-type: none"> 1. Remove artificial waterpoints. 	<ol style="list-style-type: none"> 1. Commenced 2023.
Management of impacts associated with public access.	<ol style="list-style-type: none"> 1. Determine types of access permitted and locations. 2. Provide actions to manage the impact of public access. 	<ol style="list-style-type: none"> 1. Management actions finalised in SEB management plan (July 2022) and commenced 2023. 2. Management actions finalised in SEB management plan (July 2022) and commenced 2023.

Monitoring and reporting requirements.	1. Monitoring and reporting requirements to be determined based content of finalised SEB management plan.	1. Management actions finalised in SEB management plan (July 2022) and commenced 2023.
--	---	--

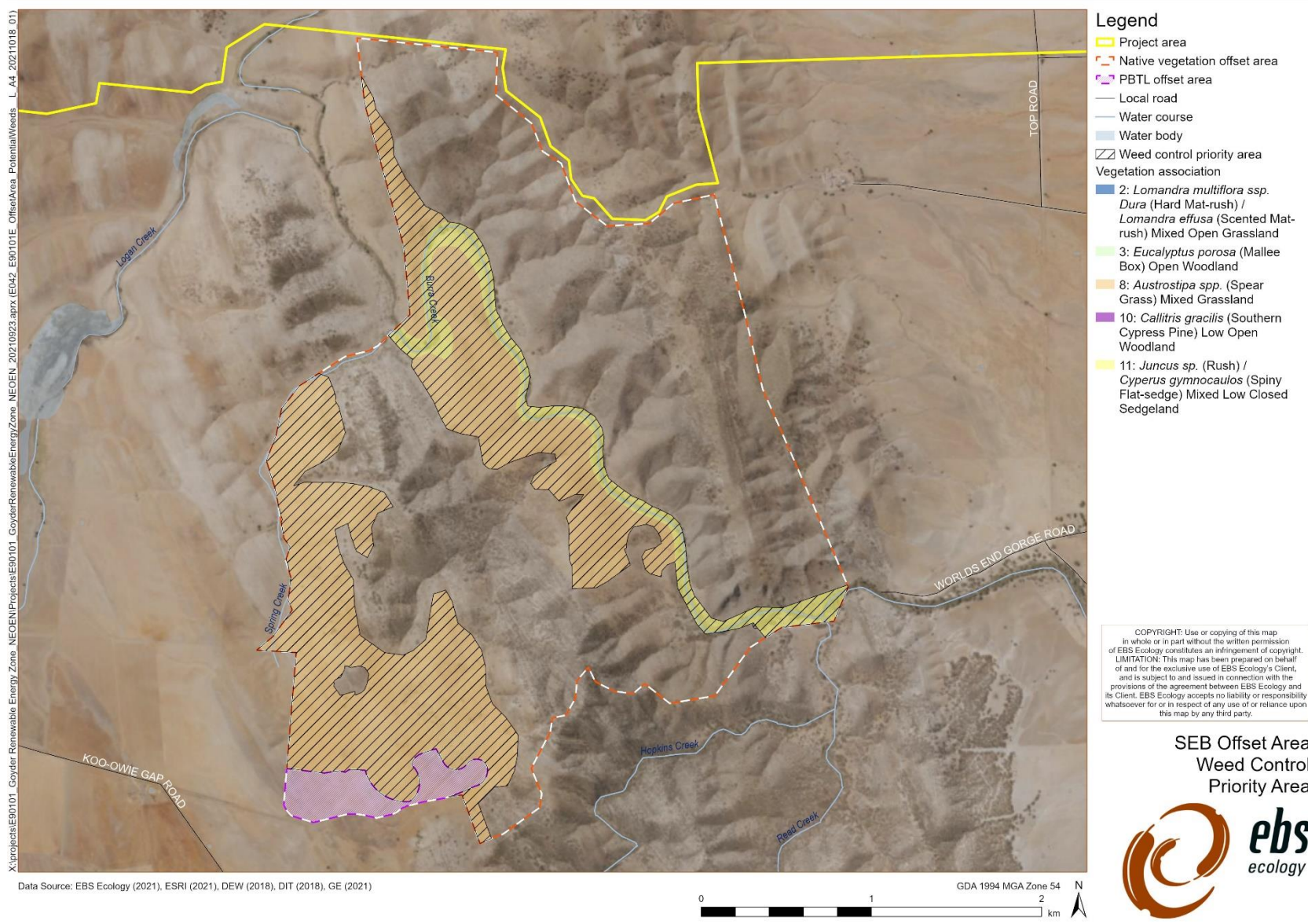


Figure 17. Areas, including Burra Creek, identified as a priority for weed control actions.

7. References

- Bureau of Meteorology. (2021, September 8). *Climate statistics for Australian locations - Eudunda*. Retrieved from Bureau of Meteorology: <http://www.bom.gov.au/jsp/ncc/cdio/cvg/av>
- Clean Energy Council. (2008). *Best Practice Guidelines For Implementation of Wind Energy Projects in Australia*. Australia: Clean Energy Council.
- Croft, S. J., Pedlar, J. A., & Milne, T. I. (2007). *Bushland Condition monitoring Manual - Northern Agricultural & Yorke Peninsula Regions*. Adelaide: Nature Conservation Society of South Australia.
- Department for Environment and Heritage. (2001). *Provisional List of Threatened Ecosystems of South Australia*. Unpublished and provisional.
- Department for Environment and Water. (2019). *Biological Database of South Australia*. Recordset number DEWNRBDBSA190121-1.
- Department for Environment and Water. (2021, August 4). *NatureMaps: BDBSA Records*. Retrieved from NatureMaps: <http://spatialwebapps.environment.sa.gov.au/naturemaps/?locale=en-us&viewer=naturemaps>
- Department of Agriculture, Water and the Environment. (2021). *EPBC Act Protected Matters Report*. Canberra: Department of Agriculture, Water and the Environment.
- EBS Ecology. (2008a). *Stony Gap Wind Farm Flora Survey and Fauna Habitat Assessment*. Adelaide: Report to Hydro Tasmania by EBS Ecology.
- EBS Ecology. (2008b). *Additional Stony Gap Wind Farm Flora and Fauna Survey November 2008*. Adelaide: Unpublished report to Hydro Tasmania by EBS Ecology.
- EBS Ecology. (2011). *Stony Gap Wind Farm - Additional Flora and Fauna Assessment November and December 2010*. Adelaide: Unpublished report to Hydro Tasmania by EBS Ecology.
- EBS Ecology. (2012). *Stony Gap Stage 2 Flora and Fauna Survey*. Adelaide: Unpublished report to TRUenergy by EBS Ecology.
- EBS Ecology. (2013). *Stony Gap Stage 2 Additional Flora and Fauna Assessments*. Adelaide: Unpublished report to Energy Australia by EBS Ecology.
- EBS Ecology. (2020). *Goyder Hybrid Renewable Energy Facility: Flora and Fauna Assessment*. Adelaide: Report to Neoen by EBS Ecology.
- EBS Ecology. (2021a). *Goyder - Pygmy Bluetongue Lizard Survey March 2021*. Adelaide: Report to Neoen by EBS Ecology.
- EBS Ecology. (2021b). *Goyder South Hybrid Renewable Energy Facility: Flora and Fauna Assessment Addendum*. Adelaide: Report to Neoen by EBS Ecology.
- Native Vegetation Council. (2020). *Bushland Assessment Manual July 2020*. Adelaide: Native Vegetation Council.

NEOEN. (2020). *Goyder South Hybrid Renewable Energy Facility - Construction Environmental Management Plan (Draft)*. Unpublished report by NEOEN.

8. Appendices

Appendix 1. IBRA Bioregions, Subregions and Environmental Associations of the Project Area

Flinders Lofty Block IBRA bioregion	
<p>Temperate to arid Proterozoic ranges, alluvial fans and plains, and some outcropping volcanics, with the semi-arid to arid north supporting native cypress, Black Oak (belah) and mallee open woodlands, <i>Eremophila</i> and <i>Acacia</i> shrublands, and bluebush/saltbush chenopod shrublands on shallow, well-drained loams and moderately-deep, well-drained red duplex soils. The increase in rainfall to the south corresponds with an increase in low open woodlands of <i>Eucalyptus obliqua</i> and <i>E. baxteri</i> on deep lateritic soils, and <i>E. fasciculosa</i> and <i>E. cosmophylla</i> on shallower or sandy soils.</p>	
Broughton IBRA subregion	
<p>This subregion is characterised by a series of wide undulating intramontane basins with red duplex soils, separated by low but distinct northerly trending strike ridges. In the north the region leads into the Southern Flinders Ranges with no sharply defined landform boundary but a land use boundary marking the northern extremity of wheat cultivation. Due to widespread clearing for farming the only significant remnant of native vegetation is found in the Mount (Mt) Remarkable area, where an open forest dominated by <i>Eucalyptus cladocalyx</i> or by <i>E. goniocalyx</i> and <i>E. leucoxyton</i> on reddish dense loams remains. Degraded remnants of <i>E. leucoxyton</i> and <i>E. odorata</i> woodlands can still be found on stony crests and steep slopes.</p>	
Remnant vegetation	Approximately 106330 ha of the subregion is mapped as remnant native vegetation, of which 3064 ha is formally conserved.
Landform	Hills and valleys; alternating subparallel hilly ridges and valleys with a general N-S trend in north. In south, hilly dissected tableland.
Geology	Dissected lateritized surface in south.
Soil	Hard setting loams with red clayey subsoils, highly calcareous loamy earths, hard setting loams with mottled yellow clayey subsoil, coherent sandy soils, cracking clays.
Vegetation	Assumed native vegetation cover.
Conservation significance	55 species of threatened fauna, 113 species of threatened flora. 0 wetlands of national significance.
Burra Hill IBRA environmental association	
Remnant vegetation	Approximately 32624 ha of the association is mapped as remnant native vegetation, of which 1786 ha is formally conserved.
Landform	Steep strike ridge on metasediments with dissected footslopes.
Geology	Metasediments and alluvium.
Soil	Reddish powdery calcareous loams, hard pedal red duplex soils and reddish calcareous earths.
Vegetation	Woodland of SA Blue Gum and Peppermint Box and woodland of SA Blue Gum.
Conservation significance	20 species of threatened fauna, 54 species of threatened flora. 0 wetlands of national significance.

Appendix 2. Flora species recorded in the Project Area during this and previous field surveys.

Scientific Name	Common Name	Status		Recorded this survey
		EPBC Act	NPW Act	
<i>Acacia argyrophylla</i>	Silver Mulga-bush			
<i>Acacia calamifolia</i>	Wallowa			Yes
<i>Acacia hakeoides</i>	Hakea Wattle			Yes
<i>Acacia nyssophylla</i>	Spine Bush			Yes
<i>Acacia oswaldii</i>	Umbrella Wattle			Yes
<i>Acacia pycnantha</i>	Golden Wattle			Yes
<i>Acacia rigens</i>	Nealie			Yes
<i>Acacia salicina</i>	Broughton Willow			
<i>Acacia spilleriana</i>	Spiller's Wattle	EN	E	Yes
<i>Acacia victoriae</i>	Elegant Wattle			Yes
<i>Adenanthos</i> sp.	Gland-flower			Yes
<i>Alectryon oleifolius</i> ssp. <i>canescens</i>	Bullock Bush			Yes
<i>Allocasuarina verticillata</i>	Drooping She-oak			
<i>Amyema miquelii</i>	Box Mistletoe			Yes
<i>Arctotheca calendula</i> *	Cape Weed			Yes
<i>Aristida behriana</i>	Brush Wire-grass			Yes
<i>Arthropodium minus</i>	Small Vanilla-lily			Yes
<i>Arthropodium</i> sp.	Vanilla-lily			Yes
<i>Asphodelus fistulosus</i> *	Onion Weed			Yes
<i>Asteriscus spinosus</i> *	Golden Pallensis			
<i>Atriplex nummularia</i>	Old-man Saltbush			
<i>Atriplex semibaccata</i>	Berry Saltbush			Yes
<i>Atriplex stipitata</i>	Bitter Saltbush			Yes
<i>Austrostipa drummondii</i>	Cottony Spear-grass			Yes
<i>Austrostipa elegantissima</i>	Feather Spear-grass			Yes
<i>Austrostipa nodosa</i>	Tall Spear-grass			Yes
<i>Austrostipa scabra</i>	Rough Spear-grass			Yes
<i>Austrostipa</i> sp.	Spear-grass			Yes
<i>Avena barbata</i> *	Bearded Oat			Yes
<i>Beyeria lechenaultii</i>	Pale Turpentine Bush			
<i>Beyeria opaca</i>	Dark Turpentine Bush			Yes
<i>Bromus</i> sp.*	Brome			
<i>Bulbine bulbosa</i>	Bulbine-lily			Yes
<i>Bursaria spinosa</i> ssp.	Bursaria			Yes
<i>Caesia calliantha</i>	Blue Grass-lily			Yes
<i>Caesia</i> sp.	Grass-lily			Yes
<i>Calandrinia eremaea</i>	Dryland Purslane			Yes
<i>Callitris gracilis</i>	Southern Cypress Pine			Yes
<i>Calytrix tetragona</i>	Common Fringe-myrtle			Yes
<i>Carex divisa</i> *	Divided Sedge			Yes
<i>Carrichtera annua</i> *	Ward's Weed			Yes

Scientific Name	Common Name	Status		Recorded this survey
		EPBC Act	NPW Act	
<i>Carthamus lanatus</i> *	Saffron Thistle			Yes
<i>Cassythra melantha</i>	Coarse Dodder-laurel			Yes
<i>Cheilanthes</i> sp.	Rock-fern			Yes
<i>Chrysocephalum apiculatum</i>	Common Everlasting			Yes
<i>Chrysocephalum semipapposum</i>	Clustered Everlasting			Yes
<i>Cotula coronopifolia</i> *	Water Buttons			Yes
<i>Craspedia variabilis</i>	Billy-buttons			Yes
<i>Crassula colligata</i> ssp. <i>lamprosperma</i>				Yes
<i>Cynara cardunculus</i> *	Artichoke Thistle			
<i>Cyperus gymnocaulos</i>	Spiny Flat-sedge			
<i>Dianella revoluta</i> var.				Yes
<i>Diplotaxis tenuifolia</i> *	Lincoln Weed			
<i>Dissocarpus paradoxus</i>	Ball Bindyi			
<i>Distichlis distichophylla</i>	Emu-grass			Yes
<i>Dodonaea baueri</i>				
<i>Dodonaea bursariifolia</i>	Small Hop-bush			Yes
<i>Dodonaea lobulata</i>	Lobed-leaf Hop-bush			Yes
<i>Dodonaea subglandulifera</i>		EN	E	Yes
<i>Dodonaea viscosa</i>	Sticky Hop-bush			Yes
<i>Echium plantagineum</i> *	Salvation Jane			
<i>Einadia nutans</i>	Climbing Saltbush			Yes
<i>Enchylaena tomentosa</i> var.	Ruby Saltbush			Yes
<i>Enneapogon</i> sp.	Bottlewashers			
<i>Eremophila alternifolia</i>	Narrow-leaf Emubush			Yes
<i>Eremophila glabra</i>	Tar Bush			Yes
<i>Eremophila longifolia</i>	Weeping Emubush			Yes
<i>Eriochiton sclerolaenoides</i>	Woolly-fruit Bluebush			Yes
<i>Erodium botrys</i> *	Long Heron's-bill			Yes
<i>Erodium cicutarium</i> *	Cut-leaf Heron's-bill			Yes
<i>Erodium</i> sp.	Heron's-bill			
<i>Eucalyptus camaldulensis</i> ssp.	River Red Gum			Yes
<i>Eucalyptus gracilis</i>	Yorrell			Yes
<i>Eucalyptus leucoxylon</i> ssp. <i>pruinosa</i>	Inland South Australian Blue Gum			
<i>Eucalyptus odorata</i>	Peppermint Box			Yes
<i>Eucalyptus oleosa</i> ssp. <i>oleosa</i>	Red Mallee			Yes
<i>Eucalyptus porosa</i>	Mallee Box			Yes
<i>Eucalyptus socialis</i> ssp.	Beaked Red Mallee			Yes
<i>Euphorbia drummondii</i>	Caustic Weed			
<i>Eutaxia diffusa</i>	Large-leaf Eutaxia			Yes
<i>Exocarpos aphyllus</i>	Leafless Cherry			Yes
<i>Geijera linearifolia</i>	Sheep Bush			Yes
<i>Gomphocarpus cancellatus</i>	Broad-leaf Cottonbush			
<i>Goodenia blackiana</i>	Native Primrose			Yes
<i>Goodenia pinnatifida</i>	Cut-leaf Goodenia			Yes

Scientific Name	Common Name	Status		Recorded this survey
		EPBC Act	NPW Act	
<i>Grevillea huegelii</i>	Comb Grevillea			Yes
<i>Hakea leucoptera</i> ssp. <i>leucoptera</i>	Silver Needlewood			
<i>Halgania cyanea</i>	Rough Blue-flower			Yes
<i>Helichrysum leucopsidium</i>	Satin Everlasting			Yes
<i>Hordeum leporinum</i> *	Wall Barley-grass			
<i>Hordeum marinum</i> *	Sea Barley-grass			Yes
<i>Hordeum vulgare</i> *	Barley			
<i>Hypochaeris glabra</i> *	Smooth Cat's Ear			Yes
<i>Hypochaeris radicata</i> *	Rough Cat's Ear			Yes
<i>Juncus flavidus</i>	Yellow Rush			
<i>Juncus kraussii</i>	Sea Rush			Yes
<i>Juncus subsecundus</i>	Finger Rush			
<i>Juncus usitatus</i>	Common Rush			
<i>Lolium rigidum</i> *	Wimmera Ryegrass			Yes
<i>Lolium</i> sp.*	Ryegrass			
<i>Lomandra effusa</i>	Scented Mat-rush			Yes
<i>Lomandra multiflora</i> ssp. <i>dura</i>	Many-flower Mat-rush			Yes
<i>Lycium australe</i>	Australian Boxthorn			Yes
<i>Lycium ferocissimum</i> *	African Boxthorn			Yes
<i>Lysiana exocarpi</i> ssp. <i>exocarpi</i>	Harlequin Mistletoe			Yes
<i>Lysiana</i> sp.	Mistletoe			Yes
<i>Maireana aphylla</i>	Cotton-bush			Yes
<i>Maireana astrotricha</i>	Low Bluebush			
<i>Maireana brevifolia</i>	Short-leaf Bluebush			Yes
<i>Maireana enchylaenoides</i>	Wingless Fissure-plant			Yes
<i>Maireana erioclada</i>	Rosy Bluebush			Yes
<i>Maireana excavata</i>	Bottle Fissure-plant		V	Yes
<i>Maireana georgei</i>	Satiny Bluebush			Yes
<i>Maireana pentatropis</i>	Erect Mallee Bluebush			Yes
<i>Maireana pyramidata</i>	Black Bluebush			Yes
<i>Maireana radiata</i>	Radiate Bluebush			Yes
<i>Maireana sedifolia</i>	Bluebush			Yes
<i>Maireana trichoptera</i>	Hairy-fruit Bluebush			Yes
<i>Marrubium vulgare</i> *	Horehound			Yes
<i>Medicago minima</i> *	Little Medic			Yes
<i>Medicago polymorpha</i> *	Burr-medic			Yes
<i>Medicago</i> sp.	Medic			
<i>Melaleuca lanceolata</i>	Dryland Tea-tree			Yes
<i>Mesembryanthemum crystallinum</i> *	Common Iceplant			Yes
<i>Mesembryanthemum nodiflorum</i>	Slender Iceplant			
<i>Mesembryanthemum</i> sp.*	Iceplant			Yes
<i>Millotia myosotidifolia</i>	Broad-leaf Millotia			Yes
<i>Moraea setifolia</i> *	Thread Iris			Yes
<i>Myoporum montanum</i>	Native Myrtle			Yes

Scientific Name	Common Name	Status		Recorded this survey
		EPBC Act	NPW Act	
<i>Myoporum platycarpum</i> ssp.	False Sandalwood			Yes
<i>Nicotiana glauca</i>	Tree Tobacco			
<i>Nitraria billardierei</i>	Nitre-bush			Yes
<i>Olea europaea</i> *	Olive			
<i>Olearia muelleri</i>	Mueller's Daisy-bush			
<i>Olearia pimeleoides</i>	Pimelea Daisy-bush			Yes
<i>Onopordum acanthus</i> *	Scotch Thistle			
<i>Onopordum acaulon</i> *	Horse Thistle			Yes
<i>Oxalis perennans</i>	Native Sorrel			Yes
<i>Oxalis pes-caprae</i> *	Soursob			Yes
<i>Pauridia glabella</i> var. <i>glabella</i>	Tiny Star			Yes
<i>Phragmites australis</i>	Common Reed			Yes
<i>Phyllanthus saxosus</i>	Rock Spurge			Yes
<i>Pittosporum angustifolium</i>	Native Apricot			Yes
<i>Ptilotus obovatus</i>	Silver Mulla Mulla			
<i>Ptilotus spathulatus</i>	Pussy-tails			Yes
<i>Ranunculus</i> sp.	Buttercup			Yes
<i>Rhagodia candolleana</i>	Berry Saltbush			
<i>Rhagodia parabolica</i>	Mealy Saltbush			Yes
<i>Rhagodia spinescens</i>	Spiny Saltbush			Yes
<i>Rhagodia ulicina</i>	Intricate Saltbush			Yes
<i>Roepera crenata</i>	Notched Twinleaf			
<i>Romulea minutiflora</i> *	Small-flower Onion-grass			Yes
<i>Romulea rosea</i> var. <i>australis</i> *	Common Onion-grass			Yes
<i>Rytidosperma caespitosum</i>	Common Wallaby-grass			Yes
<i>Rytidosperma setaceum</i>	Small-flower Wallaby-grass			Yes
<i>Rytidosperma</i> sp.	Wallaby-grass			Yes
<i>Salsola australis</i>	Buckbush			Yes
<i>Salvia verbenaca</i> var. *	Wild Sage			Yes
<i>Santalum acuminatum</i>	Quandong			Yes
<i>Scaevola spinescens</i>	Spiny Fanflower			Yes
<i>Scleranthus pungens</i>	Prickly Knawel			Yes
<i>Sclerolaena bicuspis</i>	Two-spine Bindyi			Yes
<i>Sclerolaena diacantha</i>	Grey Bindyi			Yes
<i>Sclerolaena obliquicuspis</i>	Oblique-spined Bindyi			Yes
<i>Sclerolaena patenticuspis</i>	Spear-fruit Bindyi			Yes
<i>Sclerolaena uniflora</i>	Small-spine Bindyi			Yes
<i>Senecio</i> sp.	Groundsel			Yes
<i>Senna artemisioides</i> ssp. <i>coriacea</i>	Broad-leaf Desert Senna			
<i>Senna artemisioides</i> ssp. <i>petiolaris</i>				Yes
<i>Senna cardiosperma</i> ssp. <i>gawlerensis</i>	Gawler Ranges Senna			Yes
<i>Sida corrugata</i> var.	Corrugated Sida			Yes

Scientific Name	Common Name	Status		Recorded this survey
		EPBC Act	NPW Act	
<i>Sida cunninghamii</i>	Ridge Sida			Yes
<i>Sisymbrium sp.*</i>	Wild Mustard			Yes
<i>Sonchus oleraceus*</i>	Common Sow-thistle			Yes
<i>Stackhousia sp.</i>	Candles			Yes
<i>Themeda triandra</i>	Kangaroo Grass			
<i>Thyridia repens</i>	Creeping Monkey-flower			
<i>Thysanotus patersonii</i>	Twining Fringe-lily			Yes
<i>Trifolium arvense var. arvense*</i>	Hare's-foot Clover			Yes
<i>Trifolium sp.*</i>	Clover			
<i>Triodia irritans</i>	Spinifex			
<i>Typha domingensis</i>	Narrow-leaf Bulrush			Yes
<i>Vittadinia australasica var.</i>	Sticky New Holland Daisy			Yes
<i>Vittadinia blackii</i>	Narrow-leaf New Holland Daisy			Yes
<i>Vittadinia cuneata var.</i>	Fuzzy New Holland Daisy			Yes
<i>Vittadinia gracilis</i>	Woolly New Holland Daisy			Yes
<i>Vittadinia sp.</i>	New Holland Daisy			Yes
<i>Vulpia myuros*</i>	Rat's-tail Fescue			
<i>Wahlenbergia sp.</i>	Native Bluebell			Yes
<i>Westringia rigida</i>	Stiff Westringia			Yes
<i>Wurmbea dioica ssp.</i>	Early Nancy			Yes
<i>Zygophyllum aurantiacum/eremaeum</i>	Shrubby Twinleaf			Yes

EPBC Act; Ex = Extinct, CR = Critically endangered, EN = Endangered; VU = Vulnerable

NPW Act; E= Endangered, V = Vulnerable, R= Rare

* indicates and introduced species.

Appendix 3. Likelihood of occurrence of threatened species.

Threatened fauna

Scientific Name	Common Name			Sighting Date	Data Source	PMST Report	Habitat	Likelihood
		EPBC Act	NPW Act					
<i>Actitis hypoleucos</i>	Common Sandpiper	Mi	R		2	May occur	Habitat is banks, rocks and sandy beaches near water. Found in coastal or inland wetlands, both saline or fresh.	Unlikely There are no records within 5 km of the Transmission Line and habitat is very limited.
<i>Anhinga novaehollandiae novaehollandiae</i>	Australasian Darter		R	2000	1		Habitat is lakes, rivers, swamps; rarely coastal.	Unlikely. The wetland habitat where the Project Area crosses Burra Creek is shallow, ephemeral and does not contain any large pools or lakes.
<i>Anseranas semipalmata</i>	Magpie Goose		E	1983	1		Habitat is rush and sedge dominated shrubs and flood plains. The species historically occurred throughout much of Australia and has recently declined in range since the time of European settlement in Australia. Records show that, similar to current distributions, the Magpie Goose was abundant on the coastal plains of Northern Australia, the Gulf of Carpentaria and the East Coast of Australia, however populations were also present in the southern region of Western Australia and areas of New South Wales, Victoria and South Australia.	Unlikely Limited wetland habitat and no recent records in the past 20 years.

Scientific Name	Common Name			Sighting Date	Data Source	PMST Report	Habitat	Likelihood
		EPBC Act	NPW Act					
<i>Aprasia pseudopulchella</i>	Flinders Worm-lizard	VU		2016	1, 2	Known to occur	The Flinders Ranges Worm-lizard is known from the Flinders Ranges of South Australia, extending south to the western slopes and northern and central Mount Lofty Ranges. It is also found in the northern suburbs of Adelaide and the Mount Remarkable National Park. The species is known to occur within the Adelaide and Mount Lofty Ranges and the South Australian Arid Lands Natural Resource Management Region. Occurs in open woodland, native tussock grassland, riparian habitats and rocky isolates.	Likely in VA2, VA3, VA5, VA8, VA18, VA21, VA23. The Project Area falls within the known distribution of the species, there are recent records nearby and suitable habitat is widespread throughout the Project Area. Although targeted surveys have been carried out and no lizards located in the Project Area, the species is cryptic and difficult to find. Survey effort has not been sufficient to indicate this species is absent.
<i>Apus pacificus</i>	Fork-tailed Swift	Mi			2	Likely to occur	Widespread but almost exclusively aerial. Mostly occur over inland plains and dry or open habitats.	Possible in all vegetation association. This species is exclusively aerial in Australia. Although it may possibly occur over the Project Area, it is unlikely to use terrestrial habitats.
<i>Ardeotis australis</i>	Australian Bustard		V	2018	1		Mainly occurs in inland Australia and is now scarce or absent from southern and south-eastern Australia. Mainly inhabits tussock and hummock grasslands, though prefers tussock grasses to hummock grasses; also occurs in low shrublands and low open grassy woodlands; occasionally seen in pastoral and cropping country, golf courses and near dams.	Possible in all vegetation associations. Suitable habitat is widespread in the Project Area and there are recent records within 5 km of the Project Area.

Scientific Name	Common Name			Sighting Date	Data Source	PMST Report	Habitat	Likelihood
		EPBC Act	NPW Act					
<i>Biziura lobata menziesi</i>	Musk Duck		R	1996	1		Endemic to Australia. Occurs in deep freshwater lagoons, with dense reed beds. They are normally seen singly or in pairs, but may form medium to large groups in the winter.	Unlikely. The wetland habitat where the Project Area crosses Burra Creek is shallow, ephemeral and does not contain any large pools or lakes.
<i>Botaurus poiciloptilus</i>	Australasian Bittern	EN			2	May occur	Found mainly in freshwater wetlands and, rarely, in estuaries or tidal wetlands, favouring wetlands dominated by sedges, rushes and reeds growing over a muddy or peaty substrate.	Unlikely There are no nearby records and habitat is limited to Burra Creek.
<i>Calidris acuminata</i>	Sharp-tailed Sandpiper	Mi			2	Known to occur	During the non-breeding season, most of the world population of Sharp-tailed Sandpipers occurs in Australia. In SA and Victoria, numbers are generally highest between January and early February. In Gulf St Vincent, SA, some arrive during September–October, with the greatest numbers during December. Movements occur during the non-breeding period where birds appear to be dispersive, moving to temporary or flooded wetlands and leaving them when they dry. On migration, they forage and roost on rocky and sandy beaches, freshwater habitats and inland saltwater habitats.	Unlikely There are no nearby records and habitat is limited to Burra Creek.

Scientific Name	Common Name			Sighting Date	Data Source	PMST Report	Habitat	Likelihood
		EPBC Act	NPW Act					
<i>Calidris ferruginea</i>	Curlew Sandpiper	CR			2	Likely to occur	In South Australia, Curlew Sandpipers occur in widespread coastal and subcoastal areas east of Streaky Bay. Important sites include Imperial Chemical Industries (ICI) and Price Saltfields, and The Coorong. Occasionally they occur in inland areas south of the Murray River and elsewhere. Curlew Sandpipers mainly occur on intertidal mudflats in sheltered coastal areas, such as estuaries, bays, inlets and lagoons, and also around non-tidal swamps, lakes and lagoons near the coast, and ponds in saltworks and sewage farms.	Unlikely There are no nearby records and habitat is limited to Burra Creek.
<i>Calidris melanotus</i>	Pectoral Sandpiper	Mi	R		2	May occur	In South Australia, the Pectoral Sandpiper is found mostly in the south-east, from north to the Murray River and west to Yorke Peninsula. Outside of this region the species is occasionally recorded in Innamincka, Welcome Bore and Mintabie. In Australasia, the Pectoral Sandpiper prefers shallow fresh to saline wetlands. The species is found at coastal lagoons, estuaries, bays, swamps, lakes, inundated grasslands, saltmarshes, river pools, creeks, floodplains and artificial wetlands.	Unlikely There are no nearby records and habitat is limited to Burra Creek.

Scientific Name	Common Name			Sighting Date	Data Source	PMST Report	Habitat	Likelihood
		EPBC Act	NPW Act					
<i>Cinlosoma castanotum (NC)</i>	Chestnut-backed Quailthrush (Chestnut Quailthrush)		R	2012	1		Endemic to arid and semi-arid southern Australia, reaching its northern extent in the south of the Northern Territory. Throughout its distribution it occurs in a wide range of arid and semi-arid habitats; mainly in the low shrubs and undergrowth of mallee scrub, but also in Acacia scrubs, dry sclerophyll woodland, heath, and native pine.	Possible in VA3, VA5, VA21, VA23 Most woodland in the Project Area is not suitable habitat for the species due to the lack of low shrubs and understorey vegetation. However, the species may occur in <i>Callitris</i> sp. woodland where a higher shrub cover occurs.
<i>Cladorhynchus leucocephalus</i>	Banded Stilt		V	2003	1		Endemic to Australia, mainly in the south and inland. Found mainly in saline and hypersaline (very salty) waters of the inland and coast, typically large, open and shallow wetlands.	Possible VA11 Wetland habitat is limited to where the Project Area crosses Burra Creek.
<i>Corcorax melanorhamphos</i>	White-winged Chough		R	2021	1, 3, 5		White-winged Choughs are found in open forests and woodlands. They tend to prefer the wetter areas, with lots of leaf-litter, for feeding, and available mud for nest building.	Known in VA3, VA5, VA21, VA23 The species has been recorded during this and past surveys in the Project Area. Confined to remnant woodland patches.
<i>Coturnix ypsilophora australis</i>	Brown Quail		V	2015	1		Found across northern and eastern Australia, from the Kimberley region in Western Australia to Victoria and Tasmania, as well as in south-western Australia. It is also found in Papua New Guinea and Indonesia, and has been introduced to New Zealand. Prefers dense grasslands, often on the edges of open forests, and bracken. May sometimes be seen alongside roads.	Highly likely in all vegetation associations. Although not recorded during any survey of the Project Area, suitable habitat is extensive and recent records occur within 5 km of the Project Area.

Scientific Name	Common Name			Sighting Date	Data Source	PMST Report	Habitat	Likelihood
		EPBC Act	NPW Act					
<i>Falco hypoleucos</i>	Grey Falcon	VU			2	Likely to occur	The species occurs in arid and semi-arid Australia, including the Murray-Darling Basin, Eyre Basin, central Australia and Western Australia (Marchant and Higgins 1993). The species is mainly found where annual rainfall is less than 500 mm, except when wet years are followed by drought, when the species might become marginally more widespread, although it is essentially confined to the arid and semi-arid zones at all times. The species frequents timbered lowland plains, particularly acacia shrublands that are crossed by tree-lined water courses. The species has been observed hunting in treeless areas and frequents tussock grassland and open woodland, especially in winter.	Unlikely. There are no recent records within 5 km of the Project Area and habitat is unsuitable.
<i>Falco peregrinus macropus</i>	Peregrine Falcon		R	2012	1		This species prefers open habitats such as grasslands, tundra and meadows and nests on cliff faces and in crevices. It has an extremely large range and is found world-wide except for rainforests and cold, dry Arctic regions. This species has increasingly been observed inhabiting urban areas.	Known in all vegetation associations. The species has been recorded in the Project Area by previous surveys.

Scientific Name	Common Name			Sighting Date	Data Source	PMST Report	Habitat	Likelihood
		EPBC Act	NPW Act					
<i>Galaxias rostratus</i>	Flathead Galaxias	CR			2	May occur	The flathead galaxias is only known from the southern half of the Murray-Darling Basin system. The species once occurred in the middle reaches, usually below 150 m in altitude, of the Lachlan, Murrumbidgee and Murray river catchments in New South Wales, and the Mitta Mitta, Kiewa, Ovens, Loddon, Goulburn and Murray river catchments in Victoria. There have been isolated records from a lagoon near Bathurst in New South Wales (in the Macquarie River catchment) and from the Lower Murray River in South Australia. The flathead galaxias inhabits a variety of habitats including billabongs, lakes, swamps and rivers, with a preference for still or slow flowing waters. The species has a preference for schooling in midwater	Unlikely There are no nearby records and habitat is limited to Burra Creek.

Scientific Name	Common Name			Sighting Date	Data Source	PMST Report	Habitat	Likelihood
		EPBC Act	NPW Act					
<i>Gallinago hardwickii</i>	Latham's Snipe	Mi			2	May occur	In Australia, Latham's Snipe occurs in permanent and ephemeral wetlands up to 2000 m above sea-level. They usually inhabit open, freshwater wetlands with low, dense vegetation (e.g., swamps, flooded grasslands or heathlands, around bogs and other water bodies). However, they can also occur in habitats with saline or brackish water, in modified or artificial habitats, and in habitats located close to humans or human activity. Latham's Snipe occurs in temperate and tropical regions of Australia.	Unlikely There are no nearby records and habitat is limited to Burra Creek.
<i>Grantiella picta</i>	Painted Honeyeater	VU			2	Likely to occur	Sparsely distributed from southern Victoria and south-eastern South Australia to far northern Queensland and eastern Northern Territory. Forest, woodland, dry scrub, often with abundant mistletoe. Dependent on mistletoe berries.	Unlikely. There are no nearby records of the species. Suitable woodland habitat is very limited and generally has a very low cover of mistletoe species.
<i>Hieraaetus morphnoides</i>	Little Eagle		V	2016	1		The Little Eagle is widespread in mainland Australia, central and eastern New Guinea. It is seen over woodland and forested lands and open country, extending into the arid zone. It tends to avoid rainforest and heavy forest.	Likely in VA3, VA5, VA21 and VA23. Woodland habitats are suitable for the species, with recent records within 5 km of the Project Area.

Scientific Name	Common Name			Sighting Date	Data Source	PMST Report	Habitat	Likelihood
		EPBC Act	NPW Act					
<i>Leipoa ocellata</i>	Malleefowl	VU	V		2	Likely to occur	<p>The original distribution of Malleefowl covered much of the southern half of the continent from the west coast to the Great Dividing Range in the east. The Malleefowl is now found principally in the semi-arid to arid zone in shrublands and low woodlands dominated by mallee and associated habitats such as Broombush (<i>Melaleuca uncinata</i>) and Scrub Pine (<i>Callitris verrucosa</i>). Malleefowl also occur in Red Ironbark (<i>Eucalyptus sideroxylon</i>) woodland at the eastern limit of their distribution and in Brown Stringybark (<i>E. baxteri/E. araneosa</i>) woodland in the south of Victoria and South Australia. A sandy substrate and abundance of leaf litter are clear requirements for the construction of the birds' incubator-nests. Densities of the birds are generally greatest in areas of higher rainfall and on more fertile soils and where shrub diversity is greatest.</p>	<p>Unlikely.</p> <p>There are no recent nearby records and no suitable Mallee habitat in the Project Area.</p>

Scientific Name	Common Name			Sighting Date	Data Source	PMST Report	Habitat	Likelihood
		EPBC Act	NPW Act					
<i>Maccullochella peelii</i>	Murray Cod	VU			2	May occur	The distribution of the Murray Cod occurs in the following bioregions according to the Interim Biogeographic Regionalisation for Australia (IBRA7): Murray-Darling Depression, Riverina, NSW South Western Slopes, South Eastern Highlands, Cobar Peneplain, Darling Riverine Plains, Brigalow Belt South and Nandewar. The Murray Cod utilises a diverse range of habitats from clear rocky streams, such as those found in the upper western slopes of NSW (including the ACT), to slow-flowing, turbid lowland rivers and billabongs.	Unlikely. No aquatic habitats will be impacted.
<i>Melanodryas cucullata cucullata</i>	Hooded Robin (YP, MN, AP, MLR, MM, SE)		R	2019	1, 3		Occurs across south-eastern Australia, most of NSW, VIC and south-eastern SA. South-eastern subspecies found in Eucalypt woodland and Mallee and Acacia shrubland.	Known in VA3, VA5, VA21 and VA23. Previous surveys of the Project Area have recorded the species in woodland areas.
<i>Melithreptus gularis</i>	Black-chinned Honeyeater		V	2006	1		The Black-chinned Honeyeater is found in the upper levels of open eucalypt forests and woodlands dominated by box and ironbark eucalypts. It is often found along waterways, especially in arid and semi-arid areas and in northern Australia. It is occasionally seen in gardens and street trees.	Possible in VA3, VA5, VA21 and VA23. Although there are recent records of the species nearby, habitat is limited to <i>Eucalyptus</i> sp. woodlands, which are not extensive in the Project Area.
<i>Microeca fascinans fascinans</i>	Jacky Winter (MLR, SE)		R	2017	1		Widely distributed throughout mainland Australia. Prefer open woodland (Eucalypt and mallee) with an open shrub layer and bare ground. Often seen in farmland and parks.	Likely in VA3, VA5, VA21 and VA23. Not recorded in the Project Area by previous surveys, however woodland habitats are suitable for the species and there are recent records nearby.

Scientific Name	Common Name			Sighting Date	Data Source	PMST Report	Habitat	Likelihood
		EPBC Act	NPW Act					
<i>Motacilla cinerea</i>	Grey Wagtail	Mi			2	May occur	European and Asian species. Migrates south in winter, usually to Indonesia and NG. Rarely reaches Australia, but when it does, favours habitat near freshwater streams, also mown grass, ploughed land or near sewage ponds.	Unlikely There are no nearby records and habitat is limited to Burra Creek.
<i>Motacilla flava</i>	Yellow Wagtail	Mi				May occur	Open country near swamps, salt marshes, sewage ponds, grassed surrounds to airfields, bare ground. Occasionally on drier inland plans. Rare but regular visitor around Aust coast especially the NW coast Broome to Darwin.	Unlikely There are no nearby records and habitat is limited to Burra Creek.
<i>Myiagra cyanoleuca</i>	Satin Flycatcher	Mi	E	2019	1, 2, 3	Known to occur	Known inhabitant of forest, woodland, mangroves and coastal heath scrub. Prefers dense, wet gullies of heavy eucalypt forest in breeding season.	Likely in VA3, VA5, VA21 and VA23 Recorded by EBS Ecology in the Goyder Stage 1A Project Area.
<i>Myiagra inquieta</i>	Restless Flycatcher		R	2019	1, 3		Found throughout northern and eastern mainland Australia, as well as in south-western Australia. The Restless Flycatcher is found in open forests and woodlands and is frequently seen in farmland.	Highly likely in VA3, VA5, VA21 and VA23 Recorded by EBS Ecology in the Goyder Stage 1A Project Area

Scientific Name	Common Name			Sighting Date	Data Source	PMST Report	Habitat	Likelihood
		EPBC Act	NPW Act					
<i>Neophema chrysostoma</i>	Blue-winged Parrot		V	2001	1		This species mainly occurs in Tasmania and Victoria, particularly in southern Victoria and the midlands and eastern areas of Tasmania however sparser populations are also found in western New South Wales and eastern South Australia, extending to south-west Queensland and occasionally into the Northern Territory. Prefers grasslands and grassy woodlands but will inhabit a range of habitats from coastal, sub-coastal and inland areas, right through to semi-arid zones.	Likely in all vegetation associations.
<i>Neophema elegans elegans</i>	Elegant Parrot		R	2019	1, 3		The Elegant Parrot occurs in western Victoria and south-western New South Wales (along the lower reaches of the Darling River), eastern parts of South Australia, north to the Flinders Ranges and west to the Eyre Peninsula, and also in Western Australia. Inhabiting open habitats, the Elegant Parrot can be found in a wide variety of habitats, including grasslands, shrublands, mallee, woodlands and thickets, bluebush plains, heathlands, saltmarsh and farmland.	Highly likely in all vegetation associations. Previously recorded in the Project Area, the species is likely to occur mostly in woodland vegetation, although it may utilise grasslands for foraging.

Scientific Name	Common Name			Sighting Date	Data Source	PMST Report	Habitat	Likelihood
		EPBC Act	NPW Act					
<i>Numenius madagascariensis</i>	Eastern Curlew	CR			2	May occur	The Eastern Curlew is most commonly associated with sheltered coasts, especially estuaries, bays, harbours, inlets and coastal lagoons, with large intertidal mudflats or sandflats, often with beds of seagrass. Occasionally, the species occurs on ocean beaches (often near estuaries), and coral reefs, rock platforms, or rocky islets. The birds are often recorded among saltmarsh and on mudflats fringed by mangroves, and sometimes use the mangroves. The birds are also found in saltworks and sewage farms.	Unlikely There are no nearby records and habitat is limited to Burra Creek.
<i>Nyctophilus corbeni</i>	Corben's Long-eared Bat				2	May occur	Overall, the distribution of the south eastern form coincides approximately with the Murray Darling Basin with the Pilliga Scrub region being the distinct stronghold for this species. Inhabits a variety of vegetation types, including mallee, bullocke <i>Allocasuarina luehmannii</i> and box eucalypt dominated communities, but it is distinctly more common in box/ironbark/cypress-pine vegetation that occurs in a north-south belt along the western slopes and plains of NSW and southern Queensland. Roosts in tree hollows, crevices, and under loose bark.	Unlikely. The Project Area is outside the core area of distribution of the species, there are no recent records within 5 km and suitable woodland habitat is limited in extent.

Scientific Name	Common Name			Sighting Date	Data Source	PMST Report	Habitat	Likelihood
		EPBC Act	NPW Act					
<i>Pachycephala inornata</i>	Gilbert's Whistler		R	1986	2		Sparsely distributed over much of the arid and semi-arid zone of inland southern Australia, from the western slopes of NSW to the Western Australian wheatbelt. Habitat is shrubby woodland and mallee.	Unlikely. Records within 5 km of the Project Area are before 1995 and there is very limited shrubby woodland habitat in the Project Area.
<i>Pandion haliaetus</i>	Osprey	Mi			2	May occur	Eastern Ospreys occur in littoral and coastal habitats and terrestrial wetlands of tropical and temperate Australia and offshore islands.	Unlikely There are no nearby records and habitat is limited to Burra Creek.
<i>Pedionomus torquatus</i>	Plains Wanderer	CR			2	May occur	The Plains-wanderer occurs at scattered sites in Queensland, NSW, Victoria and SA. Inhabits sparse, treeless, lowland native grasslands with approximately 50% bare ground, most vegetation less than 5 cm in height, with some widely-spaced plants up to 30 cm high.	Unlikely. There are no records of the species within 5 km of the Project Area. Although the Project Area is dominated by grasslands, habitat that meets the specialised needs of the species, in terms of vegetation cover and other characteristics, are very limited.
<i>Petroica boodang boodang</i>	Scarlet Robin		R	2008	1		Found from south east Queensland to south east South Australia and also in Tasmania and south west Western Australia. In NSW, it occurs from the coast to the inland slopes. Lives in dry eucalypt forests and woodlands. The understorey is usually open and grassy with few scattered shrubs.	Possible in VA3, VA5, VA21 and VA23. There are records within 20 years within 5 km, however habitat is limited to woodland areas.

Scientific Name	Common Name			Sighting Date	Data Source	PMST Report	Habitat	Likelihood
		EPBC Act	NPW Act					
<i>Pezoporus occidentalis</i>	Night Parrot	EN			2	Extinct in area	The distribution of the Night Parrot is very poorly understood. There are a small number of confirmed and well-regarded records from arid and semi-arid regions of Queensland, South Australia, Western Australia, and the Northern Territory. inhabits arid and semi-arid areas that are characterised by having dense, low vegetation. Based on accepted records, the habitat of the Night Parrot consists of <i>Triodia</i> grasslands in stony or sandy environments, and of samphire and chenopod shrublands, including genera such as <i>Atriplex</i> , <i>Bassia</i> and <i>Maireana</i> , on floodplains and claypans, and on the margins of salt lakes, creeks or other sources of water.	Unlikely. The species is extinct in the Project Area.
<i>Plectorhyncha lanceolata</i>	Striped Honeyeater		R	2017	1		The Striped Honeyeater is found in eastern Australia, mainly inland, from the Yorke Peninsula, South Australia to the coast of New South Wales, around Toukley, and north to Charters Towers, Queensland. The Striped Honeyeater is found in forests and woodlands, often along rivers, as well as mangroves and in urban gardens.	Possible in VA3, VA5, VA21 and VA23. There are records of the species in the past 10 years, however habitat in limited to small patches of woodland areas.

Scientific Name	Common Name			Sighting Date	Data Source	PMST Report	Habitat	Likelihood
		EPBC Act	NPW Act					
<i>Porzana tabuensis</i>	Spotless Crake		R	2002	1		Mostly coastal distribution: south-east Australia and coastal WA, TAS and many islands. Winter visitor to north east NT and north east QLD. Occurs inland irregularly, in good seasons. Found in well vegetated freshwater wetlands with rushes, reeds and cumbungi. Will also frequent muddy areas, reedbeds or wetlands.	Possible VA11 Wetland habitat is limited to where the Project Area crosses Burra Creek.
<i>Rostratula australis</i>	Australian Painted-snipe	EN	E	2001	1, 2	May occur	The Australian Painted Snipe generally inhabits shallow terrestrial freshwater (occasionally brackish) wetlands, including temporary and permanent lakes, swamps and claypans. They also use inundated or waterlogged grassland or saltmarsh, dams, rice crops, sewage farms and bore drains. Typical sites include those with rank emergent tussocks of grass, sedges, rushes or reeds, or samphire; often with scattered clumps of lignum (<i>Muehlenbeckia</i>) or canegrass or sometimes tea-tree (<i>Melaleuca</i>).	Possible VA11 Wetland habitat is limited to where the Project Area crosses Burra Creek.
<i>Stagonopleura guttata</i>	Diamond Firetail		V	2021	1, 3, 5		Endemic to Australia, occurring mainly on the inland slopes of the Great Dividing Range and in the AMLR/Eyre Peninsula region of SA. Reside in a wide range of Eucalypt dominated vegetation communities that have a grassy understorey, including woodland, forest and mallee. Most occur on the inland slopes of the Great Dividing Ranges, with only small pockets near the coast.	Known in VA3, VA5, VA21, VA23. The species was recorded during the field survey in woodland areas.

Scientific Name	Common Name			Sighting Date	Data Source	PMST Report	Habitat	Likelihood
		EPBC Act	NPW Act					
<i>Tiliqua adelaidensis</i>	Pygmy Blue-tongue	EN	E	2021	1, 2, 3, 4	Known to occur	The Pygmy Blue-tongue Lizard is now known from 31 sites, ranging from Peterborough in the north to Kapunda in the south, and to the South Hummocks (north of Port Wakefield) in the west (Figure 1). All known populations are located on private land, most of which is used for sheep grazing. The vegetation of all known sites is remnant native grassland or grassy woodland with a sparse over-storey of trees. Pygmy Blue-tongue Lizards do not appear to be confined to a particular floristic community of native grassland, and have been recorded at sites dominated by species including spear grasses (<i>Austrostipa</i> spp.), wallaby grasses (<i>Rytidosperma</i> spp.), bluebush (<i>Maireana</i> spp.), Brush Wire-grass (<i>Aristida behriana</i>) and iron-grasses (<i>Lomandra</i> spp.).	Unlikely. Although present in Goyder Stage 1A and Stage 1B Project Areas, previous surveys of the Transmission Line have found no suitable habitat for the species in that Project Area.
<i>Trichosurus vulpecula</i>	Common Brushtail Possum		R	2008	1		Anywhere where trees with suitable hollows occur, including open forests and woodlands but also urban areas and cities. The species can be common in urban areas. One of the best-known marsupials; found in most treed environments, including cities, towns and farmland. Reintroduced to many locations, including the Flinders Ranges, along the River Murray (extant) and on Thistle Island (extant).	Possible in VA3, VA5, VA 11, VA21 and VA23. Records occur within 5 km of the Project Area in the last 20 years, however suitable habitat is limited to woodland areas.

Scientific Name	Common Name			Sighting Date	Data Source	PMST Report	Habitat	Likelihood
		EPBC Act	NPW Act					
<i>Tringa nebularia</i>	Common Greenshank					May occur	Habitats include embayments, harbours, river estuaries, deltas and lagoons and are recorded less often in round tidal pools, rock-flats and rock platforms. The species uses both permanent and ephemeral terrestrial wetlands, including swamps, lakes, dams, rivers, creeks, billabongs, waterholes and inundated floodplains, claypans and saltflats. It will also use artificial wetlands, including sewage farms and saltworks dams, inundated rice crops and bores.	Unlikely There are no nearby records and habitat is limited to Burra Creek.
<i>Turnix varius varius</i>	Painted Buttonquail		R	2015	1		These birds range almost continuously, in appropriate habitat, from about the Atherton Tableland in Qld, round the coast to the Eyre Peninsula and north to the southern Flinders Ranges in SA, avoiding only the driest regions of Qld and NSW. Temperate and eastern tropical forests and woodlands form the habitats of this species. They appear to prefer closed canopies with some understory and deep leaf litter on the ground.	Possible in VA3, VA5, VA 11, VA21 and VA23. Recorded in the last 10 years within 5 km of the Project Area, however suitable habitat is very limited, with most woodland areas not having required habitat elements of deep litter and closed canopies.

EPBC Act; Ex = Extinct, CR = Critically Endangered, EN = Endangered, VU = Vulnerable

NPW Act; E = Endangered, V = Vulnerable, R = Rare

Source; 1 = BDBSA, 2 = Protected Matters Search Tool, 3 = EBS Ecology 2020, 4 = EBS Ecology 2021a, 5 = This survey

Threatened flora

Scientific Name	Common Name	EPBC Act	NPW Act	Sighting Date	Data Source	PMST Result	Habitat	Likelihood
<i>Acacia genistifolia</i>	Broom Wattle		E	1990	1		Only recently collected in SA and confined to limited colony on the Gap Road north of Mintaro. Also, in N.S.W. & Vic.	Unlikely. Project Area is outside the known area of occurrence of the species.
<i>Acacia glandulicarpa</i>	Hairy-pod Wattle	VU	E	2008	1, 2	Known to occur	Semi-arid environments with a mean annual rainfall of 400–500 mm, with many records at sites coinciding with gentle slopes at the transition zone between heavy clay/gravel soils on the flats and sandy soils on the rises. Main population in western Victoria/SA border. The other SA sub-population located in the in the Booborowie-Burra Gorge-Hanson-Farrell Flat area (DSEWPC, 2014). It grows in alkaline soil on rocky hills in open scrub (at Burra), or in eucalypt open forest.	Possible in VA6. Habitat in the project Area limited to VA6, with no records of the species despite numerous surveys being undertaken in the Project Area.
<i>Acacia iteaphylla</i>	Flinders Ranges Wattle		R	2004	1		SA: FR E NL SL SE, but naturally occurs in the Flinders Ranges, across to the Gawler Ranges, and on the Eyre Peninsula. Naturalised beyond its native range in some parts of south-eastern and southern SA. Also naturalised in some parts of NSW, in the coastal and sub-coastal districts of south-western WA and in the central and western parts of Vic. Grows mainly among rocky outcrops on hillsides or along rocky creeks in valleys.	Unlikely. The Project Area is outside the natural area of occurrence for the species.

Scientific Name	Common Name	EPBC Act	NPW Act	Sighting Date	Data Source	PMST Result	Habitat	Likelihood
<i>Acacia menzeli</i>	Menzel's Wattle	VU			2	May occur	Endemic to SA, the species is confined to localised areas around Monarto and Murray Bridge, Lofty Ranges and Flinders Ranges (around Brachina). The Northern Flinders Ranges populations are considered relicts. It occurs as scattered shrubs; either on roadsides, or in low open shrubby woodland on more rocky sites and found in open <i>Eucalyptus</i> scrub where associated species include <i>Eucalyptus socialis</i> (Beaked-red Mallee), <i>E. incrassata</i> (Ridge-fruited Mallee), <i>Callitris gracilis</i> (Southern Cypress Pine) and <i>E. odorata</i> (Peppermint Box on calcareous loamy earths.	Unlikely. The Project Area is outside the natural area of occurrence for the species.
<i>Acacia montana</i>	Mallee Wattle		R	1977	1		SA: EP NL MU SL SE. A small occurrence in the Northern Lofty region between Clare and Jamestown then into the Murray region near Truro and along the Murray near Murray Bridge to Mannum. In open forests or tall shrublands associated with <i>Eucalyptus gracilis</i> and <i>E. socialis</i> . Soils: hard alkaline red duplex and grey-brown calcareous loamy earths. Rainfall 350-500 mm.	Unlikely. The Project Area is outside the natural area of occurrence for the species.

Scientific Name	Common Name	EPBC Act	NPW Act	Sighting Date	Data Source	PMST Result	Habitat	Likelihood
<i>Acacia spilleriana</i>	Spiller's Wattle	EN	E	2021	1, 2, 4, 5	Known to occur	Endemic to SA, this species has severely fragmented populations occurring in the northern Mount Lofty Ranges and in the ranges around Burra and Auburn. Most populations are on road verges, except for larger populations that occur in the Burra Gorge/Hallelujah Hills area. Grows on rocky hills, commonly along watercourses and roadsides. Associated with species such as <i>Acacia calamifolia</i> (Wallowa) and communities dominated by <i>Eucalyptus gracilis</i> (Yorrell), <i>E. socialis</i> (Beaked Red Mallee) and <i>E. brachycalyx</i> (Gilja) open scrub with a shrubby understorey and <i>E. camaldulensis</i> (River Red Gum) woodland.	Known in VA21 Recorded in VA21 at the southern end of the transmission line during the survey.
<i>Amphibromus archeri</i>	Pointed Swamp Wallaby-grass		R	1999	1		SA: FR EP NL MU SL KI SE. Grows in damp areas such as lagoons, waterholes and swamps, often on predominantly sandy soils. On EP, Known from one record north of Cleve and east of Mt Desperate. Grows in temporarily or permanently wet sites in open woodland communities.	Possible in VA17 Recorded within 40 years, but very limited habitat in the Project Area.
<i>Asperula syrticola</i>	Southern Flinders Woodruff		R	2005	1		SA: FR EP NL MU. Grows under mallee and Eucalyptus woodlands. Also recorded from <i>Acacia pycnantha</i> Very Low Open Woodland over <i>Triodia</i> sp. Sometimes associated with limestone ridges.	Possible in VA6. There are records of the species within the last 20 years, however habitat is very limited in the project Area to VA6.
<i>Atriplex australasica</i>			R	1921	1		Found in wet brackish situations, often coastal. SA: MU YP SL KI SE.	Unlikely. No recent records and no brackish wetland habitat in the Project Area.

Scientific Name	Common Name	EPBC Act	NPW Act	Sighting Date	Data Source	PMST Result	Habitat	Likelihood
<i>Austrostipa breviglumis</i>	Cane Spear-grass		R	2008	1		In SA occurs in FR, EP, NL and SL regions. Also from Vic. Habitat is rocky gullies to ridge tops, often in seasonally wet areas dominated by woodlands with <i>Eucalyptus odorata</i> , <i>Xanthorrhoea quadrangulata</i> , <i>Bursaria spinosa</i> and <i>Callitris glaucophylla</i> .	Possible in VA6, VA10 and VA24. Habitat is limited to woodland areas on rocky hill tops and slopes.
<i>Austrostipa densiflora</i>	Fox-tail Spear-grass		R	1994	1		SA: FR, EA, MU, SL, KI. Also from Qld, NSW and Vic. Occurs in a range of soils, especially sandy, but also rich soils associated with rocky places, including limestone. Has been recorded from disturbed places in woodlands and grasslands.	Possible in all vegetation associations. Habitat is broadly suitable for the species, however there are no records within 5 km of the Project Area since 1995.
<i>Austrostipa gibbosa</i>	Swollen Spear-grass		R	2013	1		In SA grows in FR, NL, MU, SL and SE regions. Grows in rich loamy soils along creeks and in other seasonally wet places. Also prefers open forests and woodlands or grasslands with <i>Eucalyptus odorata</i> , <i>Acacia pycnantha</i> , <i>Allocasuarina verticillata</i> and <i>Rhytidosperra setaceum</i> .	Possible in VA17 Recorded within 40 years, but very limited habitat in the Project Area.
<i>Austrostipa multispiculis</i>	Many-flowered Spear-grass		R	1995	1		SA: NL MU SL KI. Grows in open grassland with <i>Austrostipa nodosa</i> , <i>A. eremophila</i> and <i>Rhytidosperra setaceum</i> and <i>Aristida sp.</i>	Likely in VA2 and VA8. Although not recorded within 5 km since 1995, all grasslands in the Project Area provide suitable habitat.
<i>Austrostipa petraea</i>	Flinders Range Spear-grass		R	1993	1		In SA, occurs in FR, EA, EP and NL regions. It has been recorded from rich soils but mainly in rocky places including limestone.	Likely in VA2 and VA8. Although not recorded within 5 km since 1995, all grasslands in the Project Area provide suitable habitat.

Scientific Name	Common Name	EPBC Act	NPW Act	Sighting Date	Data Source	PMST Result	Habitat	Likelihood
<i>Austrostipa pilata</i>	Prickly Spear-grass		V	2003	1		SA: FR NL MU. Known from 6 localities ranging from northern FR to Monarto. Prefers Mallee vegetation, hillslopes, sandy loam to clay loam soils. <i>Eucalyptus socialis</i> , <i>Callitris glaucophylla</i> , <i>E. intertexta</i> , <i>Atriplex vesicaria</i> , <i>Rhytidosperma caespitosum</i> and <i>Triodia irritans</i> .	Unlikely. There are no mallee habitats in the Project Area.
<i>Bothriochloa macra</i>	Red-leg Grass		R	2000	1		SA: FR EA EP NL MU YP SL SE. Eastern States of Australia. Grows on a variety of soil types in humid areas but in drier areas is restricted to run-on areas on clay or loamy soils. Occurs on most soil types but often dominant on poor, lower fertility soils and frequently invades degraded areas. Scattered recent records within southern EP. Mainly found in open grassy woodland communities and is often found in disturbed sites.	Possible in VA6, VA10 and VA24. Habitat for the species is limited to woodland areas.
<i>Caladenia gladiolata</i>	Bayonet Spider-orchid	EN	E	1981	1		Endemic to SA. Emerges in winter and produces a single flower stem in Aug-Sep. Grows in woodland dominated by South Australian Blue Gum (<i>Eucalyptus leucoxylo</i>), Sugar Gum (<i>E. cladocalyx</i>) or Pink Gum (<i>E. fasciculosa</i>). Grows on moderate to steep slopes in sandy loam soils with scattered shale and quartzite.	Unlikely. No records since 1995 and no suitable sandy loam soils in the Project Area.
<i>Caladenia tensa</i>	Inland Green-comb Spider-orchid	EN		2007	1, 2	Known to occur	Various habitats have been described including Cypress Pine / Yellow Gum Woodland, Pine / Box woodland, mallee-heath sites, healthy woodland and mallee woodland, generally with rock outcrops. Flowering in spring (September - October).	Possible in VA6, VA10 and VA24. Recent records from within 5 km, but very limited woodland habitat in the Project Area.

Scientific Name	Common Name	EPBC Act	NPW Act	Sighting Date	Data Source	PMST Result	Habitat	Likelihood
<i>Centrolepis cephaloformis</i> ssp. <i>cephaloformis</i>	Cushion Centrolepis		R	1992	1		In mallee and disturbed communities on sand and other infertile soils, also on the margins of clay pans and salt marshes. SA: FR EP NL MU YP SL SE.	Unlikely. There are no suitable sandy soils, clay pans or salt lakes in the Project Area.
<i>Codonocarpus pyramidalis</i>	Slender Bell-fruit	VU	E	2013	1, 2	Known to occur	Occurs as scattered individuals across areas of the Flinders Ranges, Northern Lofty Ranges and the eastern regions of SA such as within the Murray Darling Basin, Eyre Peninsula, Yorke and Adelaide. Grows along the crests of hills and ridges, slopes and along creeks, where the soil is either a loamy sand or sandy clay loam and where the pH is between 8.5–9. Throughout its range it is never common and only scattered trees are to be found.	Possible in all vegetation associations. Recent records indicate that the species might occur in the Project Area, however areas of suitable soil are limited.
<i>Crassula peduncularis</i>	Purple Crassula		R	1999	1		Grows in marshy areas which are rarely flooded; occurring mainly in south-eastern Australia. SA: FR, EP, NL, MU, SL, KI, SE. A few scattered records from southern WA; north-eastern N.S.W.; Tas. New Zealand; South America.	Possible in VA17 Recorded within 40 years, but very limited habitat in the Project Area.
<i>Crassula sieberiana</i>	Sieber's Crassula		E	2009	1		In SA, the majority of the distribution is confined within the AMLR, disjunct from the remaining extant distribution in other States. Listed as occurring in <i>Eucalyptus odorata</i> grassy woodland. Also grows in semi-arid areas, especially in sand. Within the AMLR the preferred broad vegetation groups are Riparian, Grassy Woodland and Wetland.	Possible in VA17 Recorded within 20 years, but very limited habitat in the Project Area.

Scientific Name	Common Name	EPBC Act	NPW Act	Sighting Date	Data Source	PMST Result	Habitat	Likelihood
<i>Cryptandra campanulata</i>	Long-flower Cryptandra		R	2019	1		Occurs in the FR, EA, NL and MU regions of SA. This species grows in shallow soils over rocks such as quartzite, granite, sandstone, limestone or shale, in the southern Flinders Ranges and northern Mt Lofty Ranges. <i>Cryptandra campanulata</i> is the most frequently encountered woody species in iron-grass grasslands (Turner 2012); it also occurs in heath and shrubland vegetation.	Known in VA8 and VA24.
<i>Cullen parvum</i>	Small Scurf-pea		V	2010	1		SA: FR EA NL MU SL. Generally associated with alluvial plains, creeks, ephemeral pools and river channels. It has also been reported from artificial drains and other disturbed sites. It grows in grassy woodland or open forest vegetation dominated by species of <i>Eucalyptus</i> , or in grasslands. Known from grasslands and grassy woodlands. Considered almost extinct in this region.	Possible in VA17 Recorded within 20 years, but very limited habitat in the Project Area.
<i>Daviesia benthamii</i> ssp. <i>humilis</i> (NC)	Mallee Bitter-pea		R	2003	1		Known from across SA's southern flora regions, on deep sands of sand dunes and sand plains in association with Mallee/Spinifex communities. Habitat preferences include Mallee associations with <i>Eucalyptus phenax</i> ssp. <i>phenax</i> (White Mallee) Low Mallee over <i>Melaleuca uncinata</i> (Broombush), <i>Eucalyptus incrassata</i> (Ridge-fruited Mallee), Low Mallee and <i>Eucalyptus oleosa</i> (Red Mallee) / <i>Eucalyptus brachycalyx</i> (Gilja) Mallee. Scattered through mallee districts of SA, Vic and NSW from EP in the west to Wyalong in east. Grows on a variety of soils including skeletal on mountain slopes, sandy loam over	Unlikely. The Project Area does not contain any associated vegetation communities or deep sand soils.

Scientific Name	Common Name	EPBC Act	NPW Act	Sighting Date	Data Source	PMST Result	Habitat	Likelihood
							limestone and gravelly clay, typically in mallee dominated by shrubby <i>Eucalyptus sp.</i>	
<i>Daviesia schwarzenegger</i>	Mallee Bitter-pea		R*	2005	1		Found in the southern Flinders Ranges and the Mid-north in South Australia, growing in drier sites dominated by mallee eucalyptus on clay soils. Also found in New South Wales and Victoria	Possible in VA6. Although there are recent records near the Project Area, habitat is very limited to <i>Eucalyptus</i> woodland areas.
<i>Dianella longifolia var. grandis</i>	Pale Flax-lily		R	2013	1		Records mainly from the ranges. Occurs under a variety of overstorey <i>Eucalyptus</i> species but is a grassy woodland specialist, e.g., Blue Gum, Candlebark, Manna Gum, Stringybark and Grey Box.	Possible in VA6. Although there are recent records near the Project Area, habitat is very limited to <i>Eucalyptus</i> woodland areas.
<i>Diuris behrii</i>	Behr's Cowslip Orchid		V	2013	1		Mostly in native grassland, open woodland and grassy forest clearings in more fertile soils, especially amongst kangaroo grass and <i>Triodia</i> on gentle slopes and flats.	Possible in VA2 and VA8. Not recorded in extensive flora surveys of <i>Lomandra</i> spp. grasslands in the Project Area, however the plant would be difficult to find outside of flowering season. Recent records nearby suggest that the species is possible despite survey results.

Scientific Name	Common Name	EPBC Act	NPW Act	Sighting Date	Data Source	PMST Result	Habitat	Likelihood
<i>Dodonaea procumbens</i>	Trailing Hop-bush	VU	V	2018	1, 3	Known to occur	<i>Dodonaea procumbens</i> grows in low-lying, often winter-wet areas in woodland, low open forests, heathland and grasslands, on sands and clays, with SA populations recorded in open <i>Eucalyptus camaldulensis</i> , <i>E. fasciculosa</i> and <i>E. leucoxyton</i> woodlands in low-lying areas, and in <i>Lepidosperma viscidum</i> , <i>Themeda triandra</i> , <i>Rhytidosperma spp.</i> , <i>Austrostipa spp.</i> native grasslands, and shrubs including <i>Acacia acinacea</i> , <i>D. viscosa</i> and <i>Bursaria spinosa</i> . On KI and near Penola, the species grows in <i>Eucalyptus baxteri</i> open forest, sometimes in <i>Xanthorrhoea</i> thickets.	Highly likely in VA2, VA3 and VA8. Not recorded along the Overhead Transmission Line, but known in the GWF 1 Stage 1B project area.
<i>Dodonaea subglandulifera</i>	Peep Hill Hop-bush	EN	E	2012	1, 2	Known to occur	Populations primarily occur on low hills on loamy soils associated with rocky (limestone, slate, shale) outcrops. The species has also been recorded from plains country in sandy soils over limestone.	Known in VA3 Recorded at BAM site TA3a.
<i>Echinopogon ovatus</i>	Rough-beard Grass		R	2008	1		Grows in the shade.	Likely in all vegetation associations. Little habitat information, with recent records within 5 km of the Project Area. Not recorded by field surveys.
<i>Elatine gratioloides</i>	Waterwort		R	2005	1		Aquatic annual found growing in or on the margins of stationary or slow-flowing water to 40 cm deep.	Possible in VA17 Recorded within 20 years, but very limited habitat in the Project Area.
<i>Eragrostis infecunda</i>	Barren Cane-grass		R	2005	1		Occurs on seasonally wet, heavy soils and clays on river floodplains and shallow lakes.	Possible in VA17 Recorded within 20 years, but very limited habitat in the Project Area.

Scientific Name	Common Name	EPBC Act	NPW Act	Sighting Date	Data Source	PMST Result	Habitat	Likelihood
<i>Eryngium ovinum</i>	Blue Devil		V	2019	1, 4		Widespread, chiefly in inland districts. Grows in damp clayey or sandy soils of open woodland and disturbed roadside sites and pastures.	Known in VA2 and VA8.
<i>Eryngium vesiculosum</i>	Prostrate Blue Devil		R	2021	1		Mainly in sandy flats, often near the sea.	Unlikely. There are no sandy flats in the Project Area.
<i>Eucalyptus cajuputea</i>	Green Mallee		R	2003	1		Widespread but localized, in mallee shrubland on shallow light soils on rocky rises.	Unlikely. There is no mallee vegetation in the Project Area and the species was not recorded despite surveying all woodland areas.
<i>Eucalyptus percostata</i>	Ribbed White Mallee		R	1994	1		Occurs between Quorn and Napperby in mallee on the slopes and foots of rocky hills.	Unlikely. The Project Area is outside the distribution extent of the species.
<i>Festuca benthamiana</i>	Bentham's Fescue		R	1988	1		Dryish upland sites.	Possible in all vegetation associations. Habitat information is scarce, and there are records of the species within the last 40 years.
<i>Goodenia heteromera</i>	Spreading Goodenia		R	1996	1		On periodically flooded river banks and flats.	Possible in VA17 Recorded within 40 years, but very limited habitat in the Project Area.
<i>Juncus australis</i>	Austral Rush		R	2004	1		Grows in wet or seasonally wet grassland often in the shade.	Possible in VA17 Recorded within 20 years, but very limited habitat in the Project Area.
<i>Juncus radula</i>	Hoary Rush		V	1997	1		Grows in seasonally wet places in climatically rather dry regions.	Possible in VA17 Recorded within 40 years, but very limited habitat in the Project Area.

Scientific Name	Common Name	EPBC Act	NPW Act	Sighting Date	Data Source	PMST Result	Habitat	Likelihood
<i>Lachnagrostis limitanea</i>	Spalding Blown-grass	EN	E	2005	1, 2	Known to occur	Endemic to the Northern Lofty Ranges Region of SA. Occurs in low-lying, flood-prone clay loam near watercourses in the Northern Lofty Flora Region of SA. The associated native vegetation is open sedgeland with <i>Juncus kraussii</i> and sedges over low-growing native herbaceous species, including: <i>Sarcocornia quinqueflora</i> , <i>Distichlis distichophylla</i> and <i>Samolus repens</i> .	Possible in VA17 Recorded within 20 years, but very limited habitat in the Project Area.
<i>Lachnagrostis robusta</i>	Tall Blown-grass		R	2008	1		Occurs around margins of salt lakes and in saline depressions.	Unlikely. There are no salt lakes in the Project Area.
<i>Lepidium pseudotasmanicum</i>	Shade Peppergrass		V	1997	1		Previously recorded in <i>Cassinia complanata</i> , <i>Dodonaea angustissima</i> , <i>Rhagodia parabolica</i> , <i>Olearia decurrens</i> low shrubland over <i>Einadia nutans</i> , <i>Oxalis perennans</i> , <i>Danthonia</i> sp., and a range of exotic grasses and herbs. In dark brown loams (dry). In quartzite rocks.	Unlikely. There are no suitable shrubland habitats in the Project Area.
<i>Leptorhynchus elongatus</i>	Lanky Buttons		E	2003	1		Prefers sandy and sandy loam soils in woodlands and grasslands.	Unlikely. Soils of the Project Area are clays and clay-loams.
<i>Leptorhynchus orientalis</i>	Eastern Annual Buttons		R	1938	1		Presumed extinct in the Mount Lofty Ranges and now only known on the Eyre Peninsula in South Australia.	Unlikely. The Project Area is outside the known distribution of the species.
<i>Lobelia concolor</i>	Poison Pratia		R	1993	1		Usually in heavy soil in moist depressions or sometimes associated with irrigated pastures.	Unlikely. The project avoids wet depression areas.
<i>Logania saxatilis</i>	Rock Logania		R	2008	1		Steep-sided sandstone gorges in open woodland and in crevices in rocky outcrops.	Possible in VA10 and VA24. Recent records nearby, however habitat is very limited to small patches of VA10 and VA24.

Scientific Name	Common Name	EPBC Act	NPW Act	Sighting Date	Data Source	PMST Result	Habitat	Likelihood
<i>Maireana excavata</i>	Bottle Fissure-plant		V	2019	1		Occurs in native grasslands of the arid regions in shallow soils.	Highly likely in VA2 and VA8. Recent records nearby and extensive suitable habitat in the Project Area.
<i>Maireana rohrlachii</i>	Rohrlach's Bluebush		R	2014	1, 3, 4		Species occurs from few locations on EP, but mainly YP, Mid North, Fleurieu Peninsula, Murray lands and western Victoria. Preferred habitat includes heavy clay and calcareous loams with <i>Geijera linearifolia</i> (Sheep Bush) Very Open Shrubland, <i>Eremophila scoparia</i> (Silvery Emubush) low open shrubland. In Victoria it is found on saline or sandy loam soils rich in gypsum, often fringing lakes and in seasonally wet areas.	Known in VA2 and VA8.
<i>Mentha satureioides</i>	Native Pennyroyal		R	2001	1		Grows in sandy-clay to clay-rich soils, frequently in grassy areas and in open woodland communities.	Known in VA8.
<i>Montia australasica</i>	White Purslane		R	1993	1		Grows in moist areas including swamps and running water where the leaves reach their greatest lengths.	Unlikely. There are no swamps or aquatic habitats in the Project Area.
<i>Myoporum parvifolium</i>	Creeping Boobialla		R	2008	1		Subpopulations scattered throughout the EP and also throughout southern SA and Vic. Occurs in sandy coastal areas, Red Gum woodlands, <i>Melaleuca halmaturorum</i> (Swamp Teatree) Very Low Open Forests and dune swales.	Possible in VA17 Recorded within 20 years, but very limited habitat in the Project Area.
<i>Olearia pannosa</i> ssp. <i>pannosa</i>	Silver Daisy-bush	VU	V	2003	1	Known to occur	Endemic to SA where it is scattered throughout agricultural areas. Collections have been made in the EP, YP, FR, Southern MLR, Northern MLR, Murray Basin and SE botanical districts and a single collection from KI. Is generally found in sandy, flat areas and in hilly,	Possible in VA6 and VA10. Recorded near the Project Area by EBS Ecology, but suitable habitat is very limited within VA6 and VA10.

Scientific Name	Common Name	EPBC Act	NPW Act	Sighting Date	Data Source	PMST Result	Habitat	Likelihood
							rocky areas in woodland or mallee communities dominated by a wide range of <i>Eucalypt</i> , <i>Melaleuca</i> and <i>Callitris</i> species.	
<i>Olearia picridifolia</i>	Rasp Daisy-bush		R	2003	1		Mainly associated with limestone. In mallee and heath communities.	Unlikely. There are no Mallee over limestone habitats in the project Area.
<i>Phebalium glandulosum</i> ssp. <i>macrocalyx</i>	Glandular Phebalium		E*	1981	1		Occurs mainly on sandy soils supporting heathland and mallee.	Unlikely. No suitable habitat in the Project Area.
<i>Philotheca angustifolia</i> ssp. <i>angustifolia</i>	Narrow-leaf Wax-flower		R	2008	1		Mallee on sandy soils.	Unlikely. No suitable habitat in the Project Area.
<i>Philotheca verrucosa</i>	Bendigo Wax-flower		V	2009	1		Occurs naturally on poor stony ground and on dry hills.	Known in VA10.
<i>Phlegmatospermum eremaeum</i>	Spreading Cress		R	2010	1		Annual herb growing in semi-arid regions. Occurs in mallee on calcareous clay or loam.	Unlikely. No suitable habitat in the Project Area.
<i>Podolepis decipiens</i>	Bright Podolepis		R*	1981	1		In woodland, mallee, heath and more arid vegetation types.	Unlikely. Suitable habitat is very limited and there have been no records of the species nearby within the past 20 years.
<i>Podolepis jaceoides</i>	Showy Copper-wire Daisy		R	1981	1		Occurs in grassland, woodland and mallee, typically on soils of higher nutrient status.	Possible. Habitat throughout the Project Area is broadly suitable, however there have been no recent records in the past 20 years.
<i>Podolepis muelleri</i>	Button Podolepis		V	1992	1		Occurs on coastal cliffs and on stony sites further inland.	Possible. Habitat throughout the Project Area is broadly suitable, however

Scientific Name	Common Name	EPBC Act	NPW Act	Sighting Date	Data Source	PMST Result	Habitat	Likelihood
								there have been no recent records in the past 20 years.
<i>Prasophyllum pallidum</i>	Pale Leek-orchid	VU			2	May occur	Pale Leek-orchid is known singly or in groups in better soils of woodland and grassy open forest from the Flinders Ranges to the Northern and Southern Lofty regions of SA. Recorded in woodlands and forests dominated by <i>Eucalyptus leucoxylon</i> , <i>E. goniocalyx</i> , <i>E. fasciculosa</i> , <i>E. microcarpa</i> , <i>Callitris gracilis</i> / <i>Eucalyptus fasciculosa</i> , and <i>Allocasuarina verticillata</i> over <i>Lissanthe strigosa</i> , <i>Amphipogon strictus</i> and <i>Tricoryne elatior</i> .	Unlikely. There are no records of the species within 5 km of the Project Area and potential habitat is very limited.
<i>Ptilotus angustifolius</i>	Narrow-leaf Yellow-tails (or Regal Fox Tails?)		E	1994	1		Endemic to South Australia and from near Quorn, north-east of Port Augusta, south to Victor Harbor, growing on rocky slopes or hills, occurring in <i>Eucalyptus microcarpa</i> associations.	Unlikely. <i>Eucalyptus microcarpa</i> associations do not occur in the Project Area.
<i>Ptilotus erubescens</i>	Hairy-tails		R	2019	1		SA: FR NL MU SL SE. Grassy Woodlands, scrublands.	Known in VA2 and VA8.
<i>Pultenaea kraehenbuehlii</i>	Tothill Bush-pea		R	2009	1		Endemic to the Northern Mount Lofty Ranges in SA. It is confined to a narrow range of habitats on the upper rocky slopes of Tothill Range and one small outlying hill.	Known in VA10 and VA24.
<i>Rumex dumosus</i>	Wiry Dock		R	2019	1, 4, 5		Grows in damp areas associated with mallee.	Known in VA24.
<i>Rytidosperma laeve</i>	Smooth Wallaby-grass		R	2003	1		Ecologically variable, from alpine moorland to open grassland or light woodland, often in seasonally damp habitats.	Likely in all vegetation associations. Little habitat information, with recent records within 5 km of the Project Area. Not recorded by field surveys.

Scientific Name	Common Name	EPBC Act	NPW Act	Sighting Date	Data Source	PMST Result	Habitat	Likelihood
<i>Rytidosperma tenuius</i>	Short-awn Wallaby-grass		R	2013	1, 6		Grows in altitudes between 5–750 m, on Tablelands usually in somewhat damp habitats, rarely dominant; along the coastal shelf a very common constituent of disturbed road verges.	Known in VA2 and VA8
<i>Sclerolaena muricata</i> <i>var. villosa</i>	Five-spine Bindyi		R	2003	1		Usually on heavier soils. Often in disturbed areas.	Likely in VA2 and VA8. Limited habitat information and recent records nearby.
<i>Senecio megaglossus</i>	Large-flower Groundsel	VU	E	1993	1, 2	Likely to occur	Endemic to SA where it is Confined to the Northern Mt Lofty Ranges and Southern Flinders Ranges of SA. Found in rocky creek banks and rocky gorge/valley slopes but also in sandhills. Associated with herb lands or grassland with <i>Lomandra effusa</i> , <i>Triodia irritans</i> or <i>Austrostipa</i> sp.; tall open-shrubland with <i>Pitosporum angustifolium</i> , <i>Alectryon oleifolius</i> , <i>Cassinia laevis</i> , <i>Eremophila longifolia</i> , <i>Acacia calamifolia</i> and <i>Bursaria spinosa</i> and <i>Triodia irritans</i> and <i>Callitris columellaris</i> and <i>Eucalyptus camaldulensis</i> woodlands.	Possible in VA2 and VA8. Records within 20 years, however extensive surveys of suitable habitat have not detected the species.
<i>Swainsona behriana</i>	Behr's Swainson-pea		V	2013	1		Mostly grows in light soils in moist grassland especially in woodland and forest clearings.	Unlikely. The Project Area is characterised by heavy soils.

Scientific Name	Common Name	EPBC Act	NPW Act	Sighting Date	Data Source	PMST Result	Habitat	Likelihood
<i>Swainsona pyrophila</i>	Yellow Swainson-pea	VU			2	Likely to occur	Known from SA, NSW and Vic. Found in Mallee vegetation communities on a variety of soil types including well-drained sands, sandy loams and heavier clay loams. It is usually found after fire growing in association with <i>Eucalyptus incrassata</i> (Ridge-fruited Mallee), <i>E. socialis</i> (Beaked Red Mallee), <i>E. brachycalyx</i> (Gilja), <i>E. gracilis</i> (Yorrell), and <i>E. oleosa</i> (Red Mallee) mid mallee woodland over <i>Melaleuca uncinata</i> (Broombush) tall shrubland.	Unlikely. There are no records of the species within 5 km and the habitat is unsuitable.
<i>Thelymitra aristata</i>	Great Sun-orchid		E*	2008	1		Found in the south-east in South Australia, north of Mt Gambier, growing in clay or gravel soils in forest or scrubland around swamp margins in damp sands.	Unlikely. Recent records nearby, but no suitable forest habitat.
<i>Thelymitra carnea</i>	Small Pink Sun-orchid		R	1982	1		Occurs singly or in small groups in soil which is boggy in winter but dries hard in summer, usually in open clearings in light scrubland. Rare in this State and usually found with <i>T. flexuosa</i> and <i>T. rubra</i> .	Unlikely. No records in the past 20 years and no suitable habitat in the Project Area.
<i>Thelymitra grandiflora</i>	Great Sun-orchid		R	2011	1		Occurs singly or as small clumps of plants in forest clearings, woodland and scrub in well drained gravelly clay soils which may be laterite or podosols, or mixed with sand, extending to dry rocky ridges in better soils.	Unlikely. Recent records nearby, but no suitable forest habitat.
<i>Thysanotus tenellus</i>	Grassy Fringe-lily		R	2008	1		In SA, the species prefers <i>Eucalyptus</i> woodlands, <i>Lomandra effusa</i> Open Grasslands, <i>Dodonaea lobulata</i> shrublands and Bluebush shrublands.	Likely in VA2 and VA6. Recent records nearby, with suitable habitat in VA2 and VA6.

EPBC Act; Ex = Extinct, CR = Critically Endangered, EN = Endangered, VU = Vulnerable

NPW Act; E = Endangered, V = Vulnerable, R = Rare

Source; 1 = BDBSA, 2 = Protected Matters Search Tool, 3 = EBS Ecology 2020, 4 = EBS Ecology 2021b, 5 = This survey, 6 = EBS Ecology 2008

Appendix 4. Fauna species recorded in the Project Area during this and previous field surveys.

Group	Scientific Name	Common Name	EPBC Act	NPW Act	This survey
A	<i>Crinia signifera</i>	Common Froglet			
B	<i>Acanthagenys rufogularis</i>	Spiny-cheeked Honeyeater			Yes
B	<i>Acanthiza chrysorrhoa</i>	Yellow-rumped Thornbill			Yes
B	<i>Acanthiza nana</i>	Yellow Thornbill			
B	<i>Acanthiza uropygialis</i>	Chestnut-rumped Thornbill			
B	<i>Accipiter cirrocephalus cirrocephalus</i>	Collared Sparrowhawk			
B	<i>Accipiter fasciatus</i>	Brown Goshawk			
B	<i>Acrocephalus australis</i>	Australian Reed-Warbler			
B	<i>Aegotheles cristatus</i>	Australian Owlet-nightjar			
B	<i>Anas gracilis</i>	Grey Teal			
B	<i>Anthochaera carunculata</i>	Red Wattlebird			
B	<i>Anthus australis</i>	Australian Pipit			Yes
B	<i>Aphelocephala leucopsis</i>	Southern Whiteface			Yes
B	<i>Aquila audax</i>	Wedge-tailed Eagle			Yes
B	<i>Artamus cyanopterus</i>	Dusky Woodswallow			Yes
B	<i>Barnardius zonarius barnardi</i>	Mallee Ringneck			Yes
B	<i>Chenonetta jubata</i>	Australian Wood Duck			
B	<i>Chrysococcyx basalix</i>	Horsfield's Bronze-Cuckoo			Yes
B	<i>Chenonetta jubata</i>	Maned Duck			
B	<i>Cincloramphus cruralis</i>	Brown Songlark			
B	<i>Cincloramphus mathewsi</i>	Rufous Songlark			Yes
B	<i>Circus assimilis</i>	Spotted Harrier			
B	<i>Climacteris picumnus</i>	Brown Treecreeper			Yes
B	<i>Colluricincla harmonica</i>	Grey Shrike-thrush			Yes
B	<i>Coracina novaehollandiae</i>	Black-faced Cuckooshrike			
B	<i>Corcorax melanorhamphos</i>	White-winged Chough		R	Yes
B	<i>Corvus coronoides</i>	Australian Raven			Yes
B	<i>Corvus mellori</i>	Little Raven			
B	<i>Coturnix pectoralis</i>	Stubble Quail			
B	<i>Cracticus torquatus</i>	Grey Butcherbird			
B	<i>Dacelo novaeguineae</i>	Laughing Kookaburra			
B	<i>Daphoenositta chrysoptera</i>	Varied Sittella			Yes
B	<i>Dicaeum hirundinaceum</i> [^]	Mistletoebird			Yes
B	<i>Dromaius novaehollandiae</i>	Emu			
B	<i>Egretta novaehollandiae</i>	White-faced Heron			
B	<i>Eolophus roseicapilla</i>	Galah			Yes
B	<i>Epthianura albifrons</i>	White-fronted Chat			Yes
B	<i>Epthianura aurifrons</i>	Orange Chat			
B	<i>Epthianura tricolor</i>	Crimson Chat			

B	<i>Falco berigora</i>	Brown Falcon			
B	<i>Falco cenchroides</i>	Australian Kestrel			Yes
B	<i>Gavicalis virescens</i>	Singing Honeyeater			Yes
B	<i>Geopelia placida</i>	Peaceful Dove			
B	<i>Grallina cyanoleuca</i>	Magpielark			Yes
B	<i>Gymnorhina tibicen</i>	Australian Magpie			
B	<i>Hirundo neoxena</i>	Welcome Swallow			Yes
B	<i>Lalage tricolor</i>	White-winged Triller			Yes
B	<i>Lichenostomus ornatus</i>	Yellow-plumed Honeyeater			
B	<i>Malurus lamberti</i>	Variigated Fairywren			Yes
B	<i>Malurus leucopterus</i>	White-winged Fairy-wren			Yes
B	<i>Malurus splendens</i>	Splendid Fairy-wren			
B	<i>Manorina flavigula</i>	Yellow-throated Miner			Yes
B	<i>Megalurus gramineus</i>	Little Grassbird			
B	<i>Melanodryas cucullata cucullata</i>	Hooded Robin		R	
B	<i>Melithreptus brevirostris</i>	Brown-headed Honeyeater			
B	<i>Merops ornatus</i>	Rainbow bee-eater			
B	<i>Microcarbo melanoleucos melanoleucos</i>	Little Pied Cormorant			
B	<i>Microeca fascinans fascinans</i>	Jacky Winter			
B	<i>Myiagra inquieta</i>	Restless Flycatcher		R	
B	<i>Neophema elegans</i>	Elegant Parrot		R	
B	<i>Nesoptilotis leucotis</i>	White-eared Honeyeater			Yes
B	<i>Ocyphaps lophotes</i>	Crested Pigeon			Yes
B	<i>Pachycephala pectoralis</i>	Golden Whistler			
B	<i>Pachycephala rufiventris</i>	Rufous Whistler			
B	<i>Pardalotus punctatus</i>	Spotted Pardalote			
B	<i>Pardalotus striatus</i>	Striated Pardalote			Yes
B	<i>Passer domesticus*</i>	House Sparrow			Yes
B	<i>Petrochelidon nigricans</i>	Tree Martin			Yes
B	<i>Petroica goodenovii</i>	Red-capped Robin			Yes
B	<i>Phaps chalcoptera</i>	Common Bronzewing			Yes
B	<i>Platycercus elegans</i>	Crimson Rosella			
B	<i>Pomatostomus ruficeps^</i>	Chestnut-crowned Babbler			
B	<i>Pomatostomus superciliosus</i>	White-browed Babbler			Yes
B	<i>Psephotus haematonotus</i>	Red-rumped parrot			Yes
B	<i>Psephotus varius</i>	Mulga Parrot			Yes
B	<i>Ptilotula penicillata</i>	White-plumed Honeyeater			Yes
B	<i>Pyrrholaemus brunneus</i>	Redthroat			
B	<i>Rhipidura albiscapa</i>	Grey Fantail			
B	<i>Rhipidura leucophrys</i>	Willie Wagtail			
B	<i>Smicronis brevirostris</i>	Weebill			Yes
B	<i>Stagonopleura guttata</i>	Diamond Firetail		V	
B	<i>Strepera versicolor^</i>	Grey Currawong			
B	<i>Sturnus vulgaris*</i>	Common Starling			Yes

B	<i>Tadorna tadornoides</i> [^]	Australian Shelduck			
B	<i>Todiramphus pyrrhopygia</i>	Red-backed kingfisher			
B	<i>Vanellus miles</i>	Masked Lapwing			
B	<i>Vanellus tricolor</i>	Banded Lapwing			
M	<i>Austronomus australis</i>	White-striped Freetail Bat			
M	<i>Cervus dama</i> [*]	Fallow Deer			
M	<i>Chalinolobus gouldii</i>	Gould's Wattled Bat			
M	<i>Lasiorhinus latifrons</i>	Southern Hairy-nosed Wombat			Yes
M	<i>Lepus europaeus</i> [*]	European Hare			
M	<i>Macropus fuliginosus</i>	Western Grey Kangaroo			
M	<i>Macropus robustus</i>	Euro			
M	<i>Macropus rufus</i>	Red Kangaroo			Yes
M	<i>Nyctophilus geoffroyi</i>	Lesser Long-eared Bat			
M	<i>Oryctolagus cuniculus</i> [*]	Rabbit (European Rabbit)			Yes
M	<i>Ozimops sp.</i>	Free-tailed Bats			
M	<i>Tachyglossus aculeatus</i>	Short-beaked Echidna			Yes
M	<i>Vespadelus regulus</i>	Southern Forest Bat			
M	<i>Vulpes vulpes</i> [*]	Fox (Red Fox)			
R	<i>Ctenophorus decresii</i>	Tawny Dragon			
R	<i>Diplodactylus tessellatus</i>	Tessellated Gecko			
R	<i>Menetia greyii</i>	Common Dwarf Skink			
R	<i>Tiliqua rugosa</i>	Sleepy lizard			Yes

Appendix 4. Bushland Assessment Scoresheets associated with the proposed clearance.

Bushland Assessment Scoresheets are provided electronic attachments.

[Appendix 5. Copies of associated approvals](#)

DRAFT

DRAFT



EBS Ecology
2/125 Hayward Avenue
Torrensville, SA 5031
www.ebsecology.com.au
t. 08 7127 5607