

2015

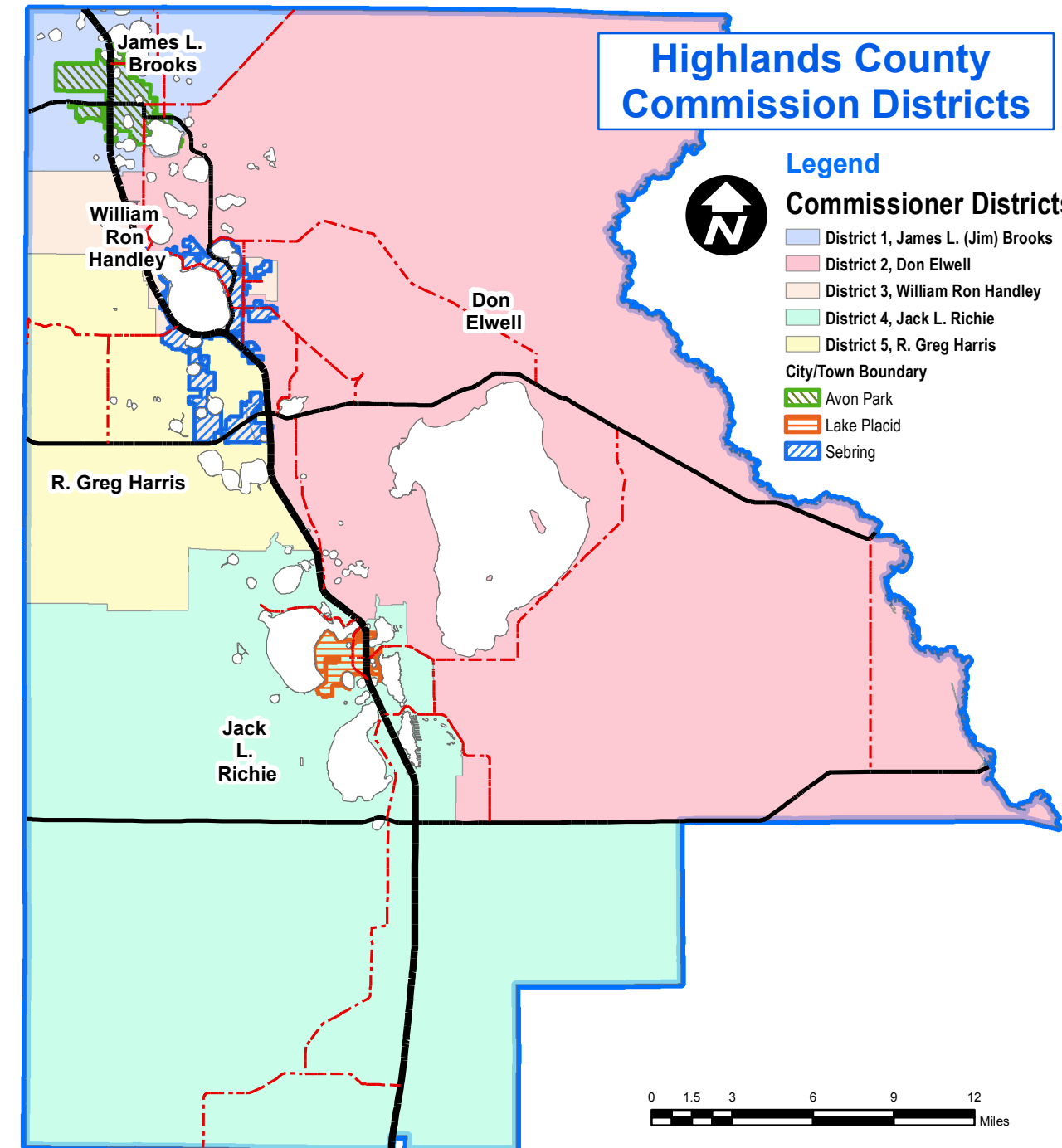
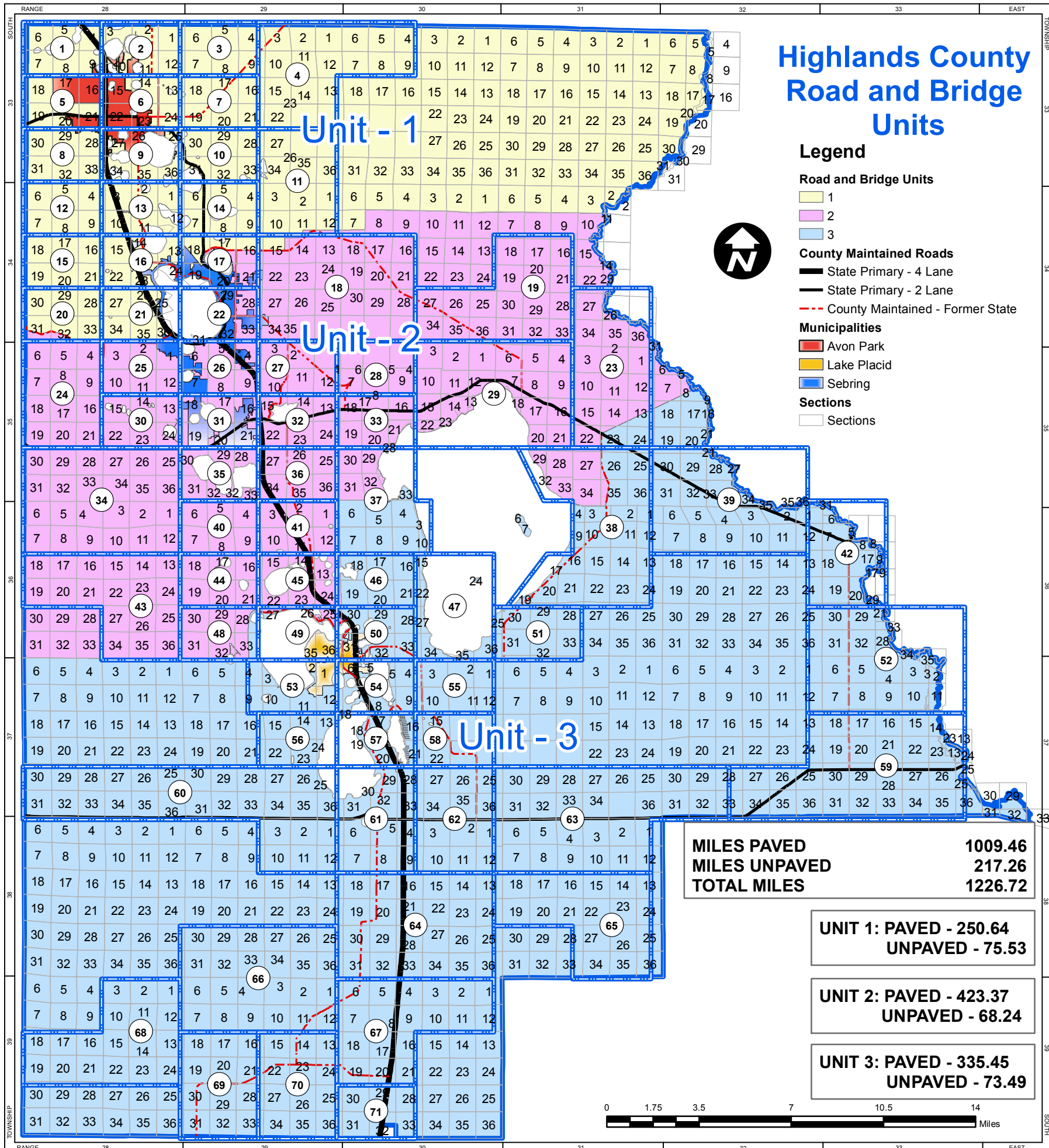
ROADS AND STREETS MAINTAINED BY HIGHLANDS COUNTY ROAD AND BRIDGE DEPARTMENT

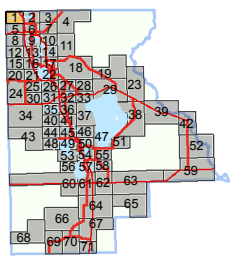
"THIS MAP MAY NOT INCLUDE ALL OF THE E-911 STREET NAME CHANGES"

JUNE FISHER
COUNTY ADMINISTRATOR

RAMON D. GAVARETE, P.E.
COUNTY ENGINEER

W. KYLE GREEN
ROAD & BRIDGE SUPERINTENDENT



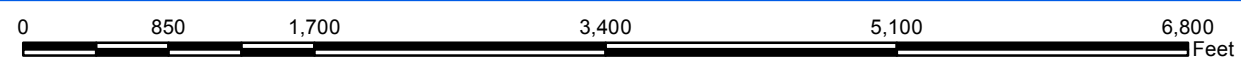
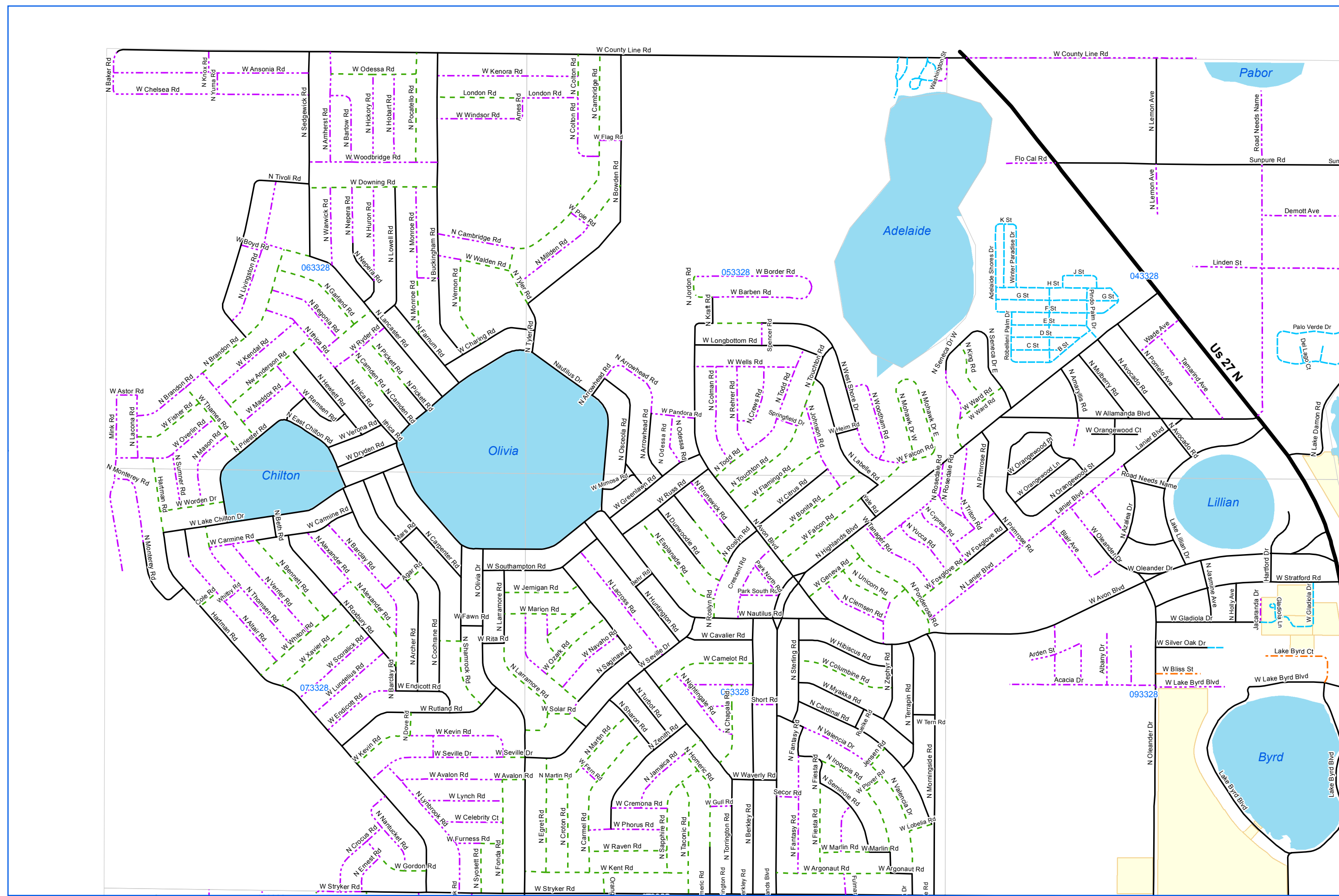


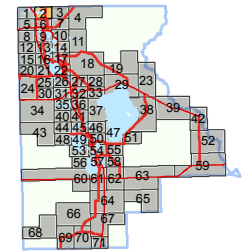
2015
ROADS AND STREETS MAINTAINED BY
HIGHLANDS COUNTY
ROAD AND BRIDGE DEPARTMENT

Continued on Page(s) - 2

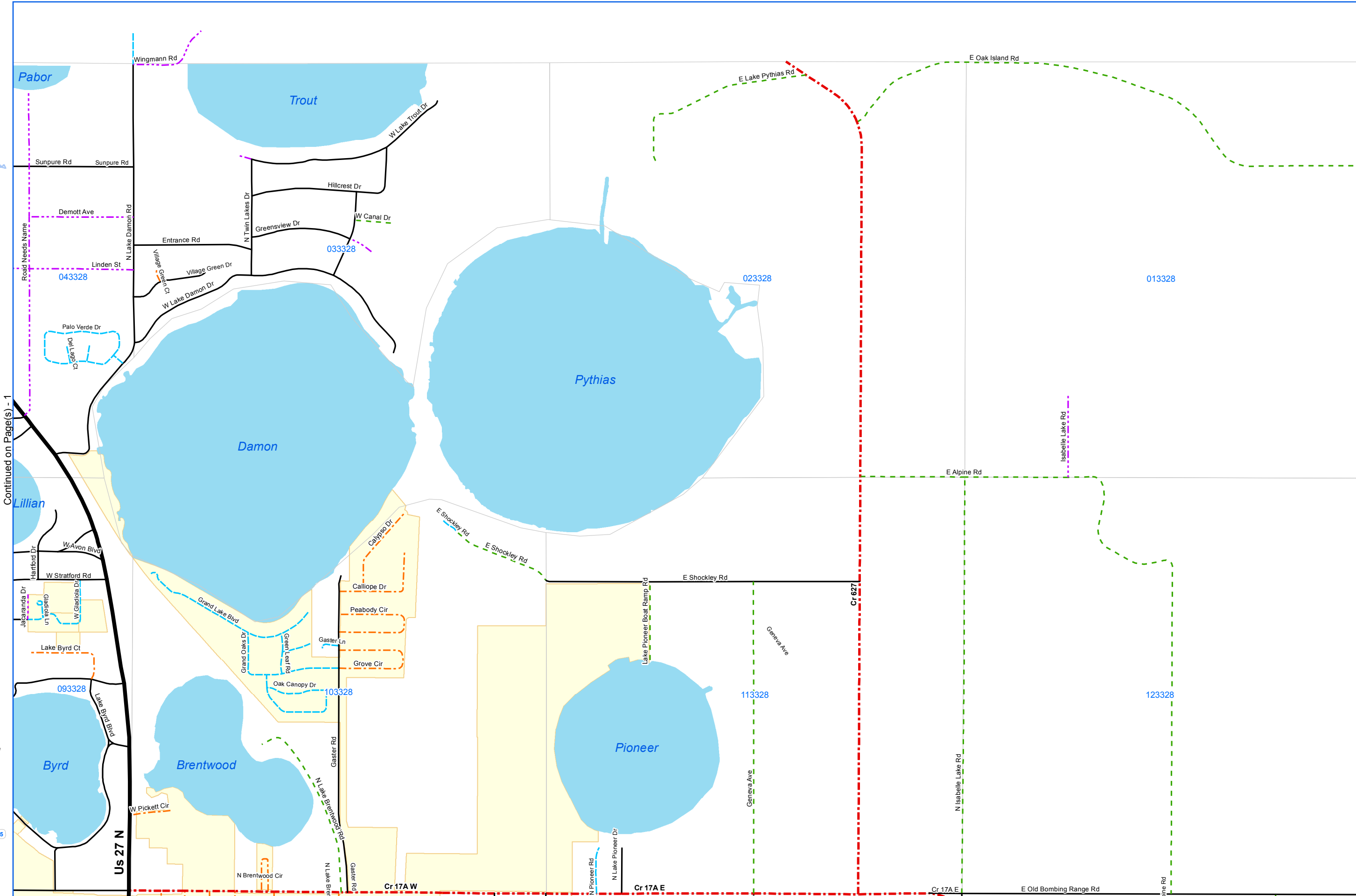
Legend

- County Maintained Roads 2014
- Maintenance Category
 - State Primary - 4 Lane
 - State Primary - 2 Lane
 - County Maintained - Former State
 - County Paved Road
 - County Unpaved Road
 - Public RW Non-County Paved
 - Public RW Non-County Unpaved
 - Private Road
- PLSS Sections
- Section Township Range 07 34 45
- City/Town Boundary

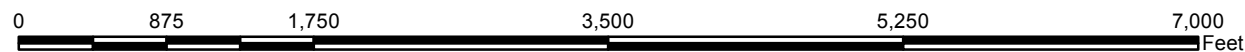




2015
 ROADS AND STREETS MAINTAINED BY
 HIGHLANDS COUNTY
 ROAD AND BRIDGE DEPARTMENT

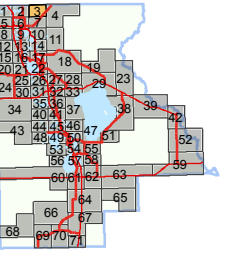


- Legend**
- County Maintained Roads 2014
 - Maintenance Category
 - State Primary - 4 Lane
 - State Primary - 2 Lane
 - County Maintained - Former State
 - County Paved Road
 - County Unpaved Road
 - Public R/W Non-County Paved
 - Public R/W Non-County Unpaved
 - Private Road
 - PLSS Sections
 - Section Township Range 07 34 45
 - City/Town Boundary



Continued on Page(s) - 1

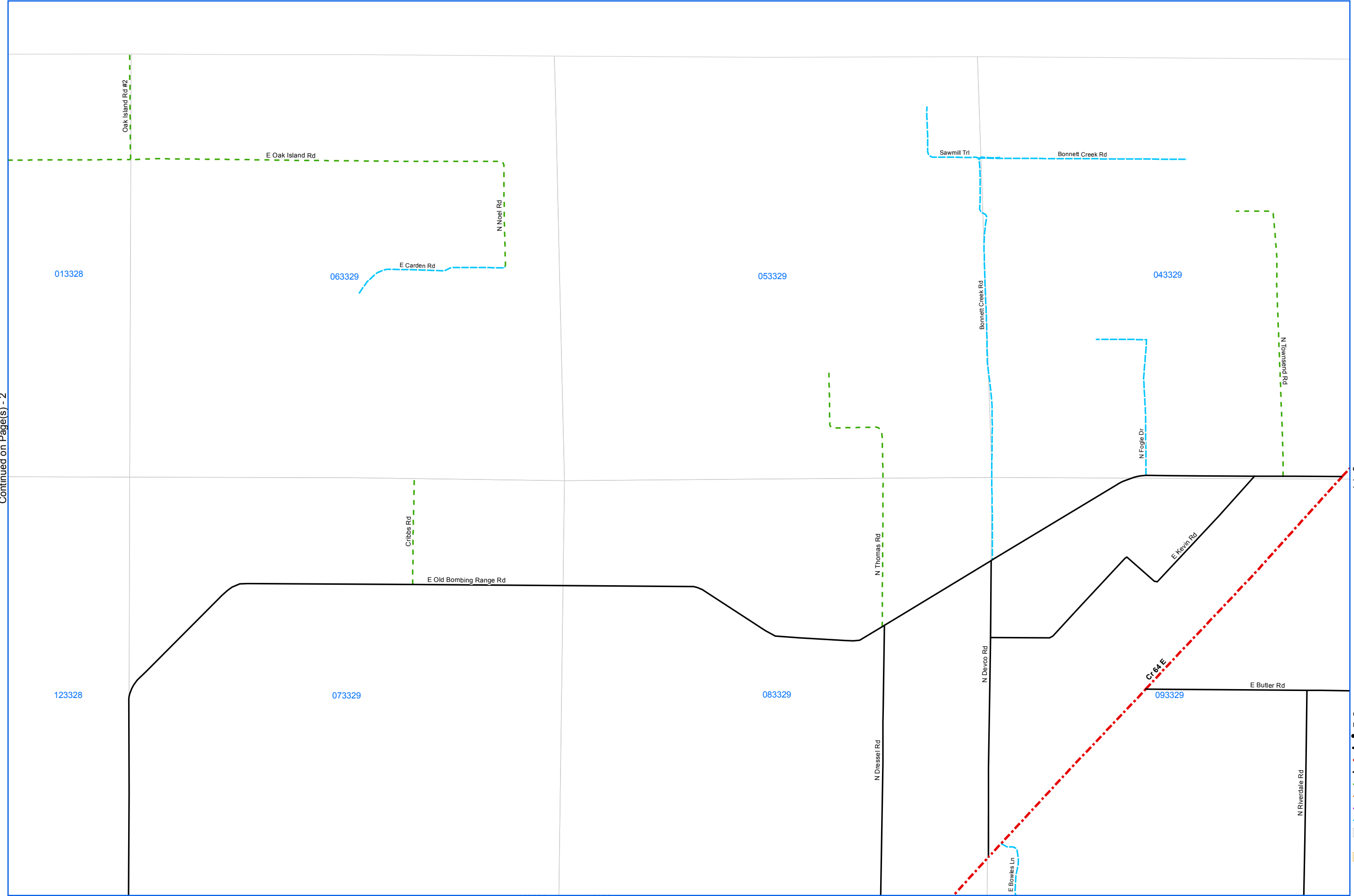
Continued on Page(s) - 3



2015
ROADS AND STREETS MAINTAINED BY
HIGHLANDS COUNTY
ROAD AND BRIDGE DEPARTMENT

Continued on Page(s) - 2

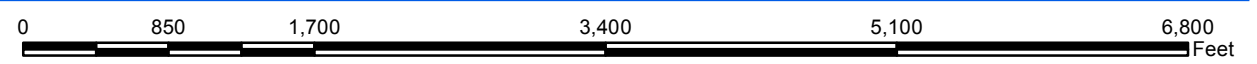
Continued on Page(s) - 4

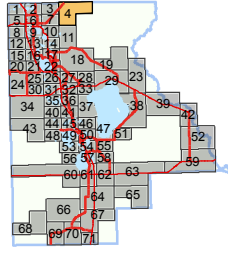


Legend

County Maintained Roads 2014
 Maintenance Category

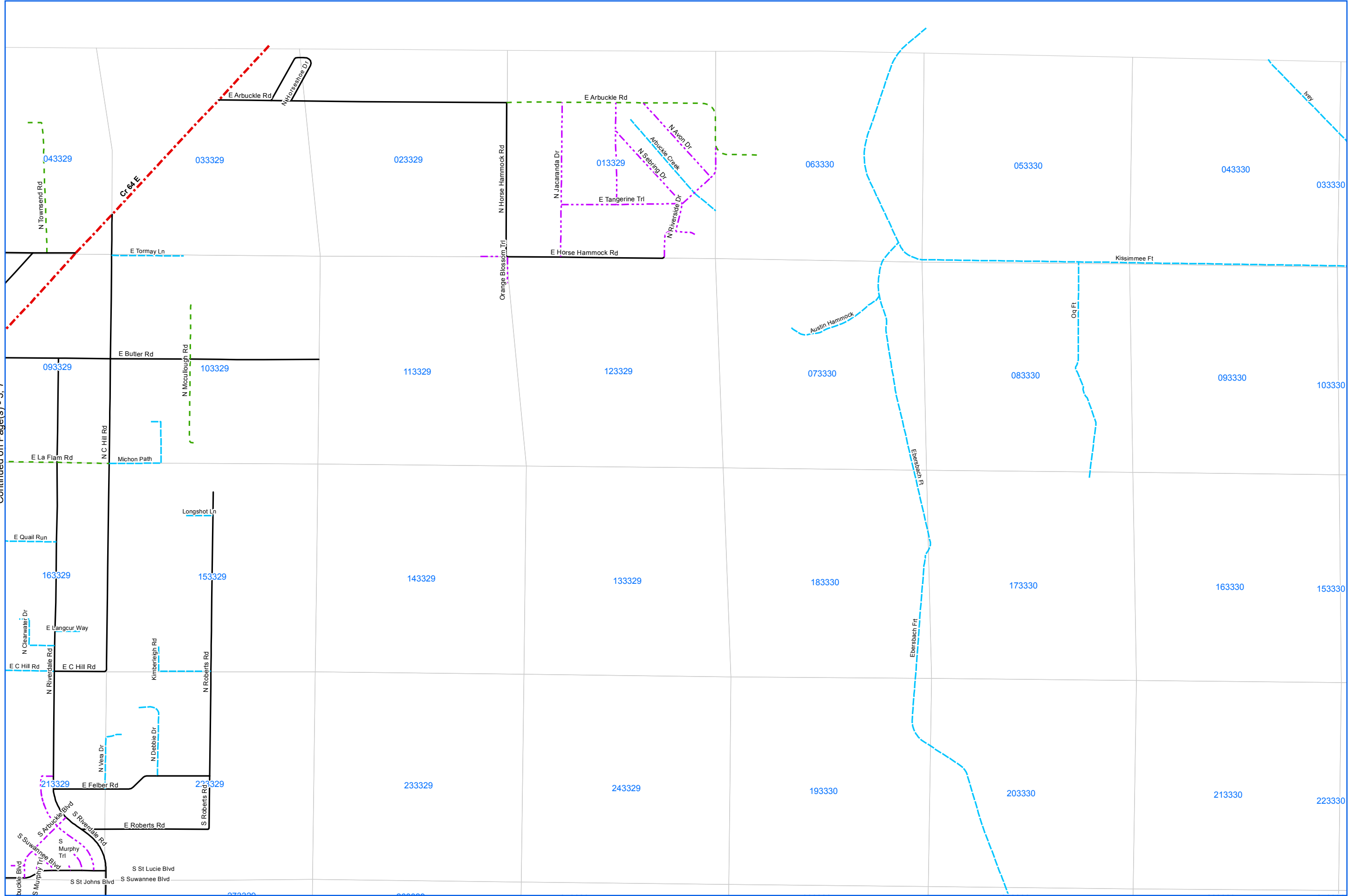
- State Primary - 4 Lane
- State Primary - 2 Lane
- County Maintained - Former State
- County Paved Road
- County Unpaved Road
- Public RW Non-County Paved
- Public RW Non-County Unpaved
- Private Road
- PLSS Sections
- Section Township Range 07 34 45
- City/Town Boundary





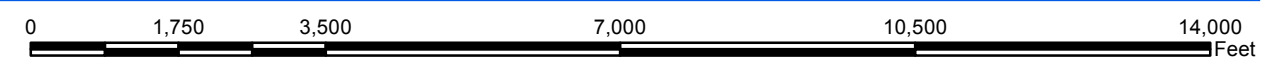
**2015
ROADS AND STREETS MAINTAINED BY
HIGHLANDS COUNTY
ROAD AND BRIDGE DEPARTMENT**

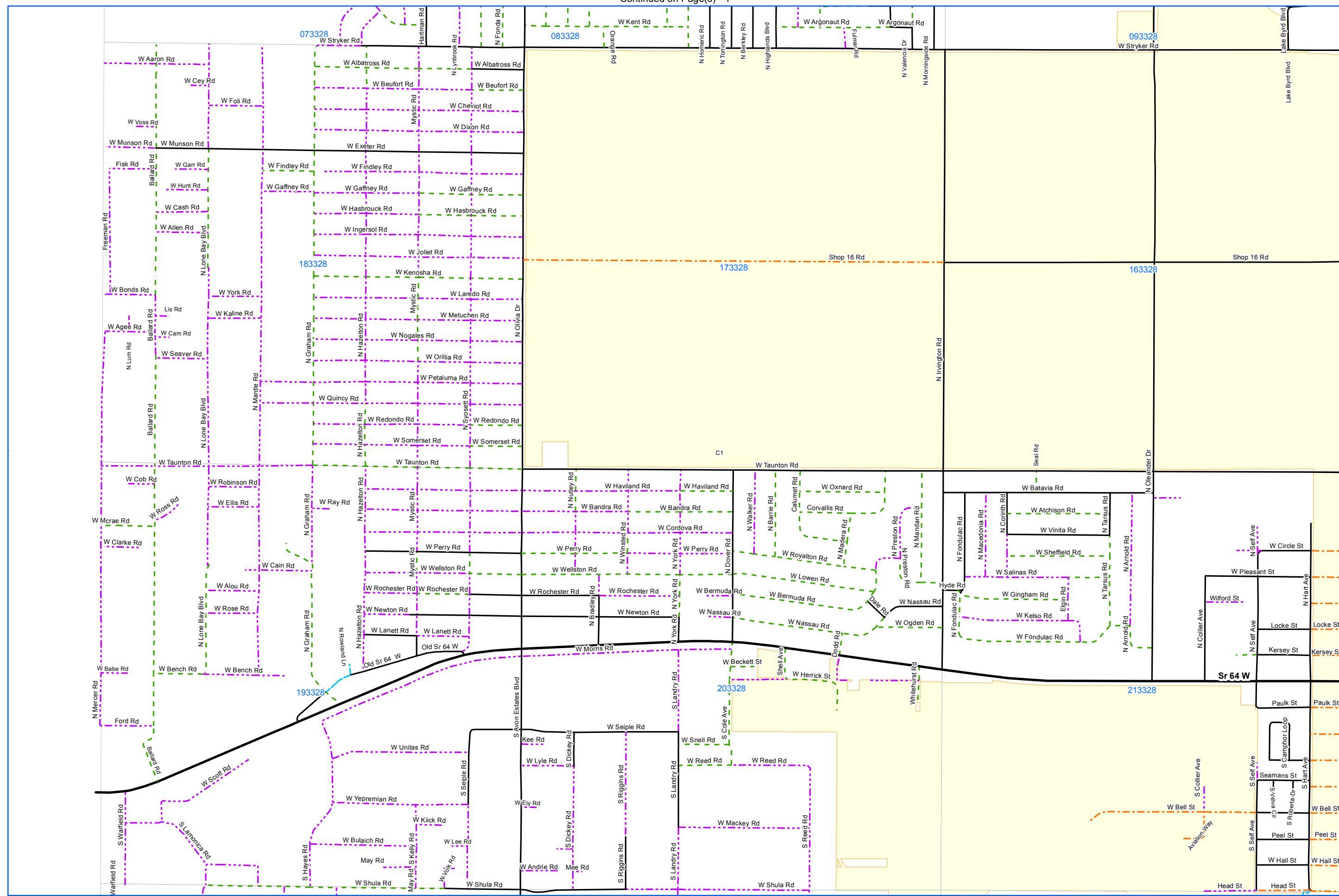
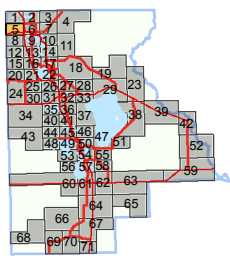
Continued on Page(s) - 3, 7



Legend

- County Maintained Roads 2014
- Maintenance Category
 - State Primary - 4 Lane
 - State Primary - 2 Lane
 - County Maintained - Former State
 - County Paved Road
 - County Unpaved Road
 - Public R/W Non-County Paved
 - Public R/W Non-County Unpaved
 - Private Road
- PLSS Sections
- Section Township Range 07 34 45
- City/Town Boundary



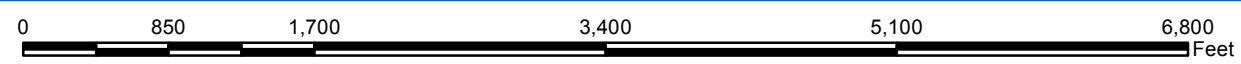


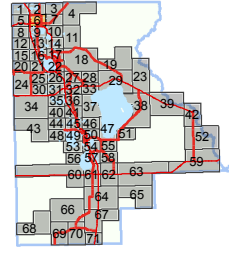
2015
ROADS AND STREETS MAINTAINED BY
HIGHLANDS COUNTY
ROAD AND BRIDGE DEPARTMENT

Continued on Page(s) - 6

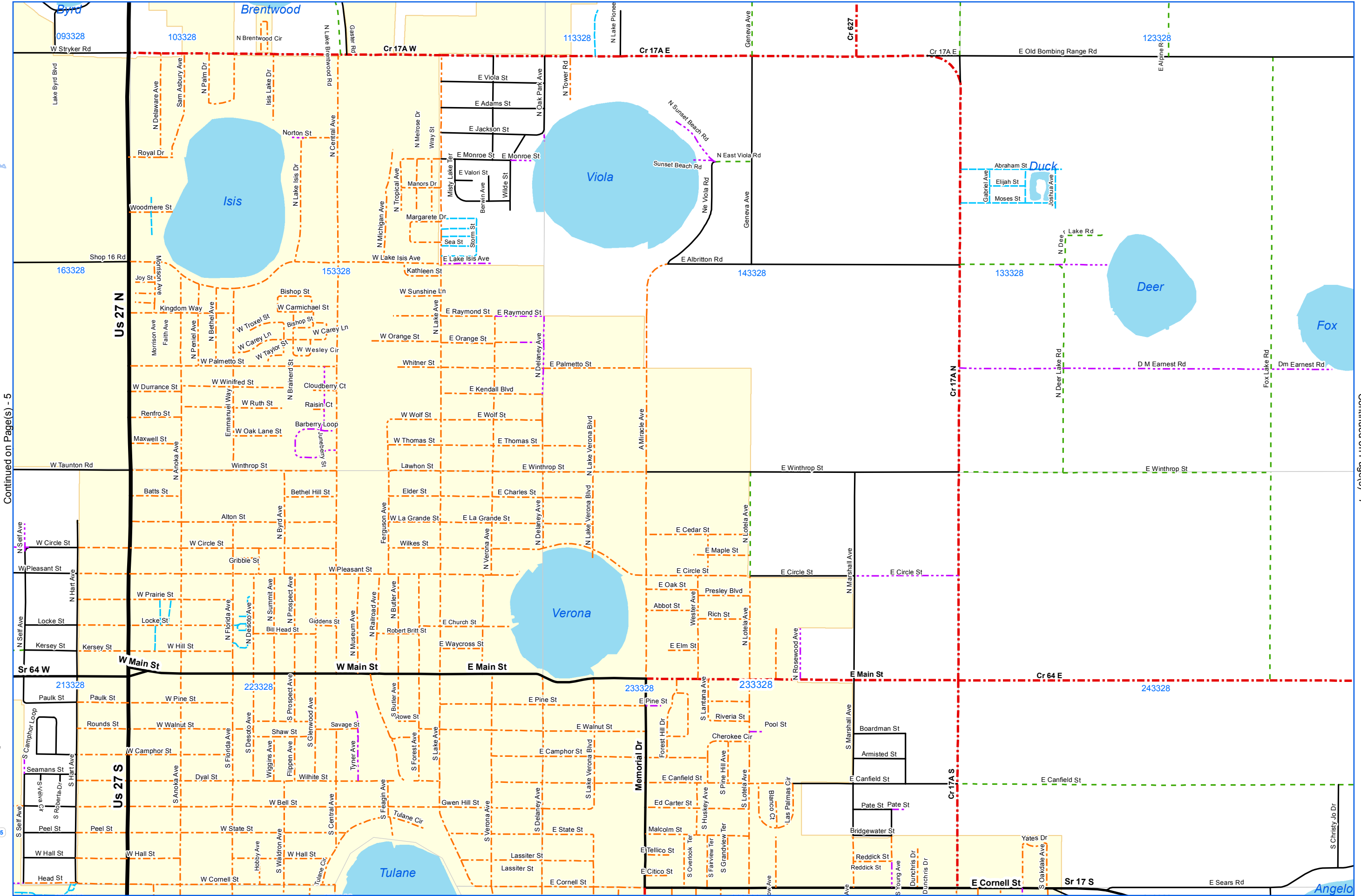
Legend

- County Maintained Roads 2014
- Maintenance Category
 - State Primary - 4 Lane
 - State Primary - 2 Lane
 - County Maintained - Former State
 - County Paved Road
 - County Unpaved Road
 - Public R/W Non-County Paved
 - Public R/W Non-County Unpaved
 - Private Road
- PLSS Sections
- Section Township Range 07 34 45
- City/Town Boundary



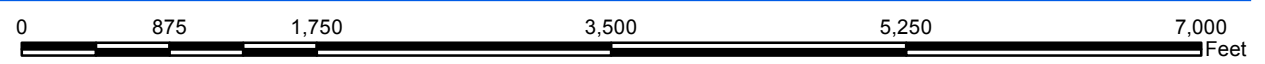


2015 ROADS AND STREETS MAINTAINED BY HIGHLANDS COUNTY ROAD AND BRIDGE DEPARTMENT



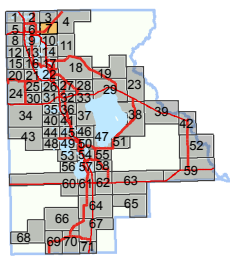
Legend

- County Maintained Roads 2014
- Maintenance Category
 - State Primary - 4 Lane
 - State Primary - 2 Lane
 - County Maintained - Former State
 - County Paved Road
 - County Unpaved Road
 - Public R/W Non-County Paved
 - Public R/W Non-County Unpaved
 - Private Road
- PLSS Sections
- Section Township Range 07 34 45
- City/Town Boundary



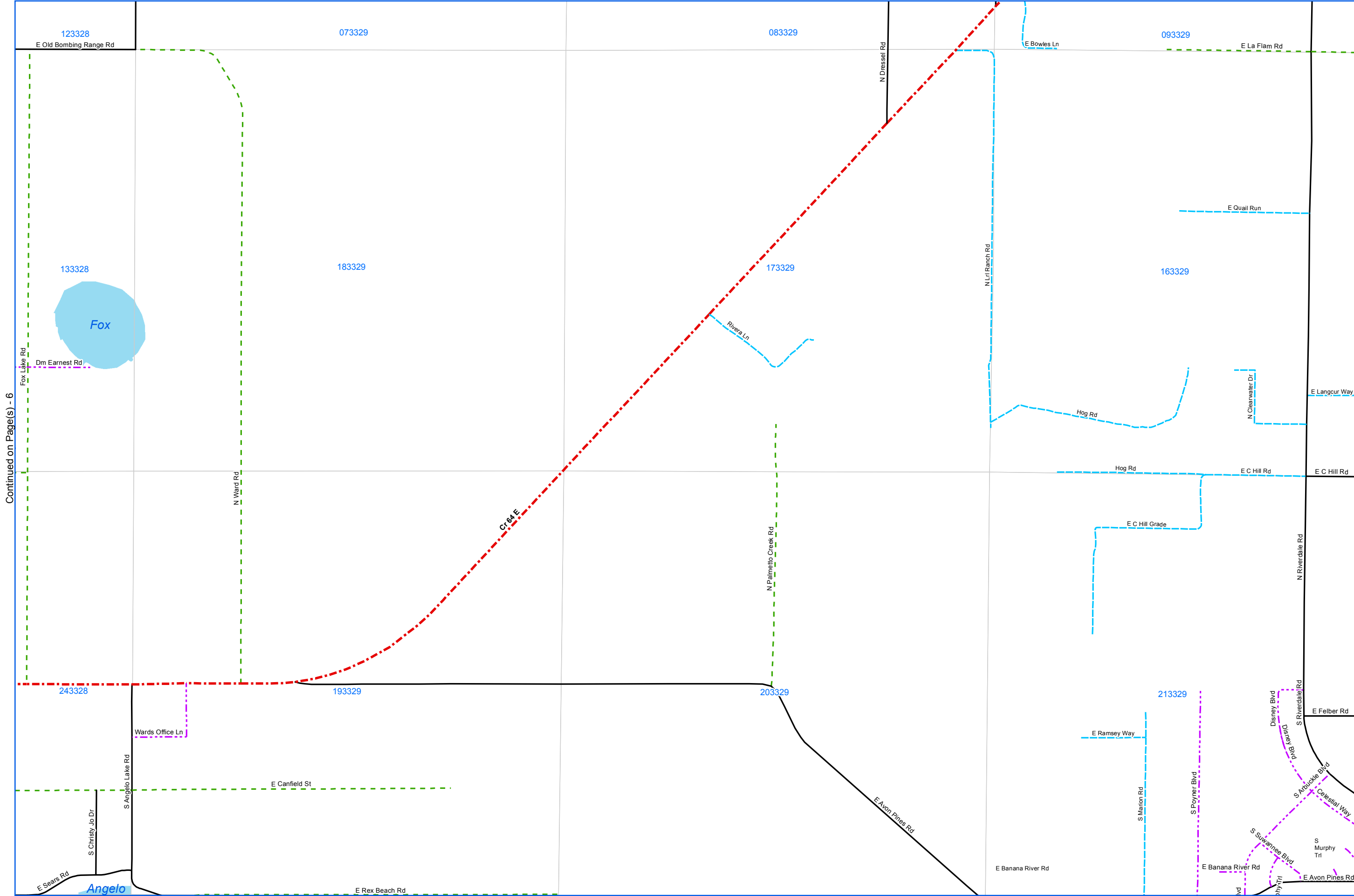
Continued on Page(s) - 5

Continued on Page(s) - 7



2015
ROADS AND STREETS MAINTAINED BY
HIGHLANDS COUNTY
ROAD AND BRIDGE DEPARTMENT

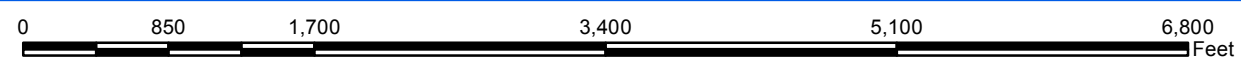
Continued on Page(s) - 4

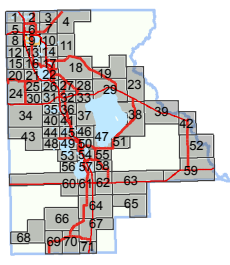
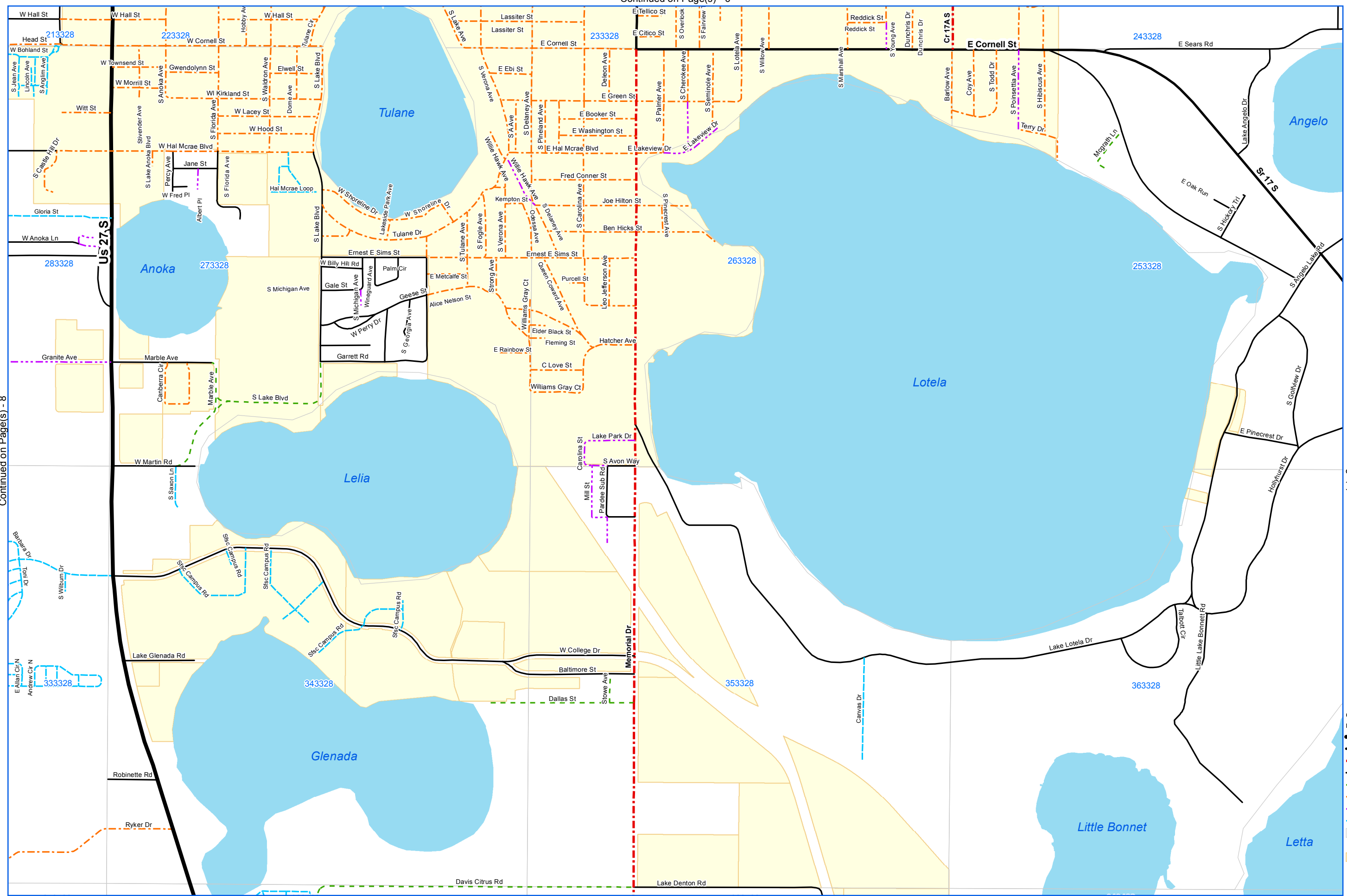


Continued on Page(s) - 6

Legend

- County Maintained Roads 2014
- Maintenance Category
 - State Primary - 4 Lane
 - State Primary - 2 Lane
 - County Maintained - Former State
 - County Paved Road
 - County Unpaved Road
 - Public R/W Non-County Paved
 - Public R/W Non-County Unpaved
 - Private Road
- PLSS Sections
- Section Township Range 07 34 45
- City/Town Boundary



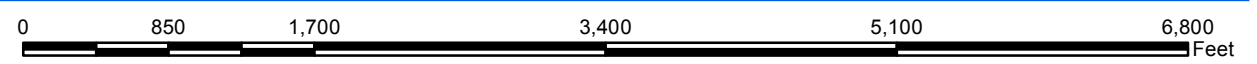


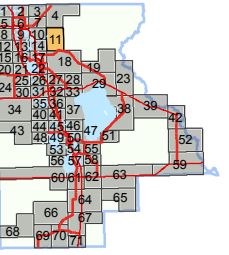
2015
 ROADS AND STREETS MAINTAINED BY
 HIGHLANDS COUNTY
 ROAD AND BRIDGE DEPARTMENT

Continued on Page(s) - 10

Legend

- County Maintained Roads 2014
- Maintenance Category
 - State Primary - 4 Lane
 - State Primary - 2 Lane
 - County Maintained - Former State
 - County Paved Road
 - County Unpaved Road
 - Public RW Non-County Paved
 - Public RW Non-County Unpaved
 - Private Road
- PLSS Sections
- Section Township Range 07 34 45
- City/Town Boundary

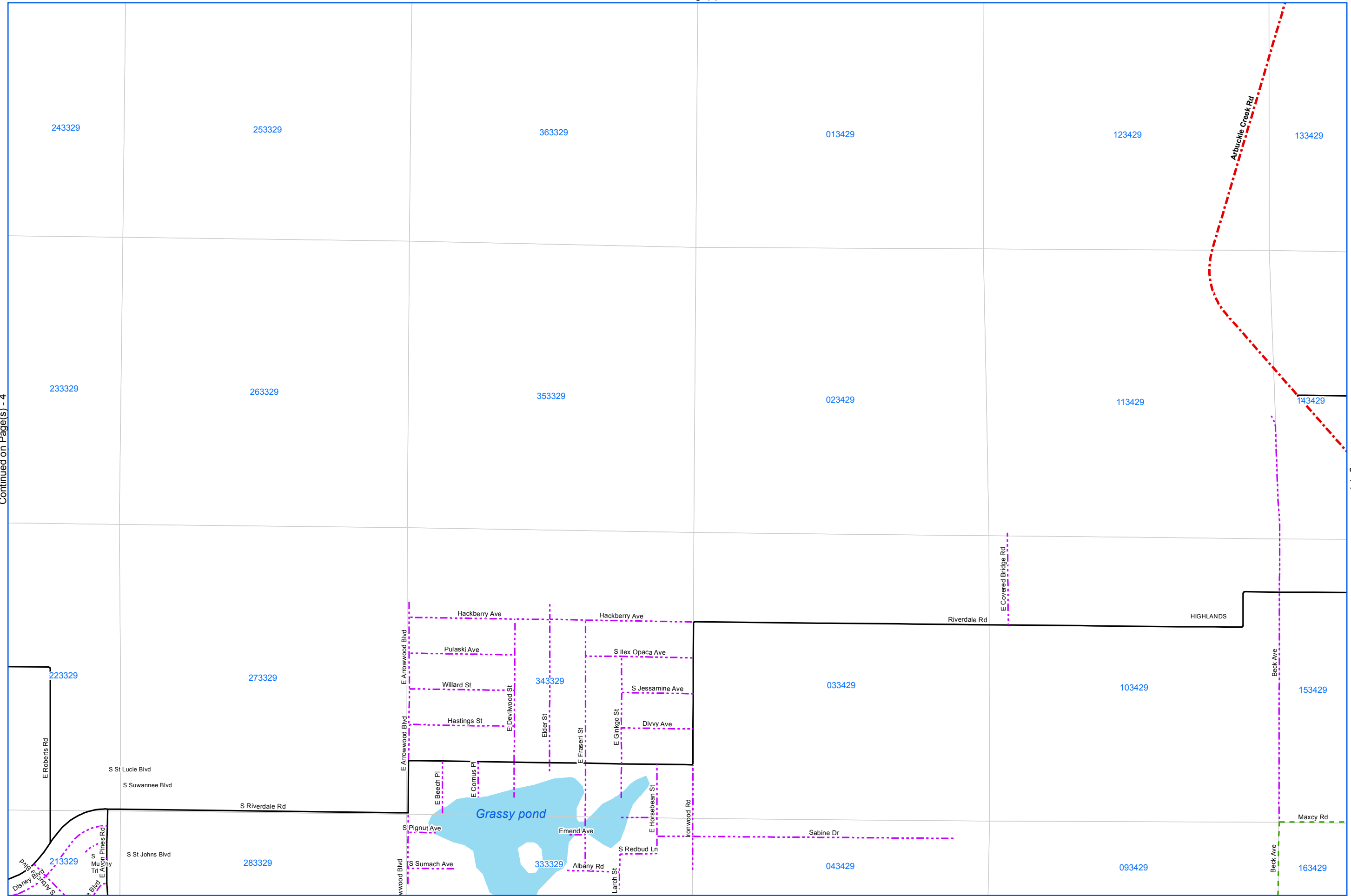




2015
ROADS AND STREETS MAINTAINED BY
HIGHLANDS COUNTY
ROAD AND BRIDGE DEPARTMENT


Continued on Page(s) - 18

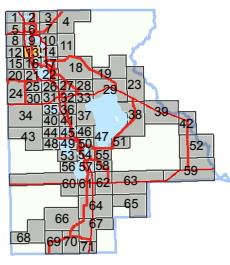
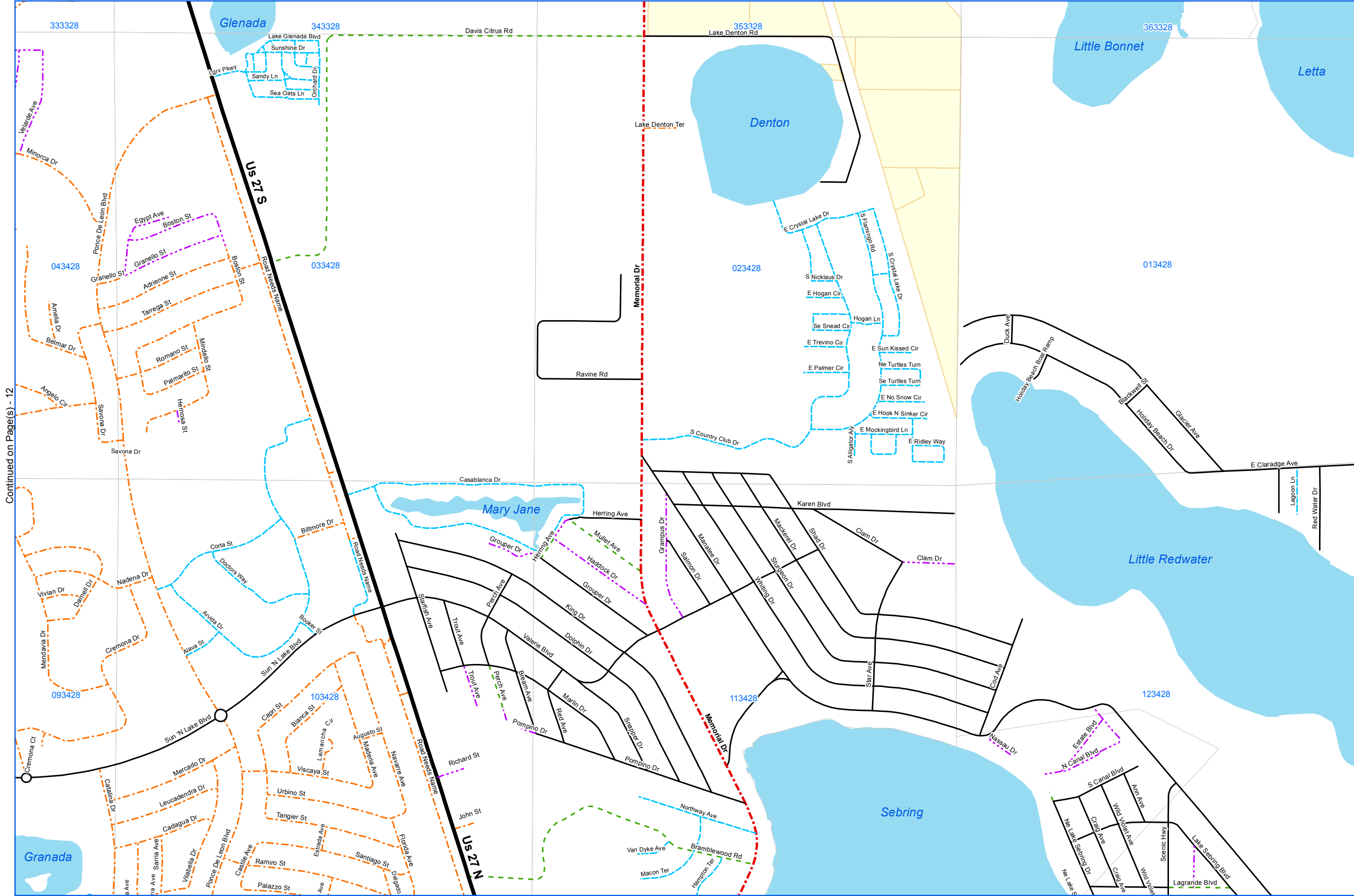
Continued on Page(s) - 4



Legend

- County Maintained Roads 2014
- Maintenance Category
 - State Primary - 4 Lane
 - State Primary - 2 Lane
 - County Maintained - Former State
 - County Paved Road
 - County Unpaved Road
 - Public R/W Non-County Paved
 - Public R/W Non-County Unpaved
 - Private Road
- PLSS Sections
- Section Township Range 07 34 45
- City/Town Boundary





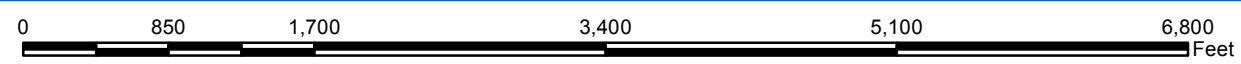
2015
 ROADS AND STREETS MAINTAINED BY
 HIGHLANDS COUNTY
 ROAD AND BRIDGE DEPARTMENT

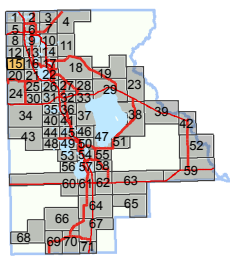
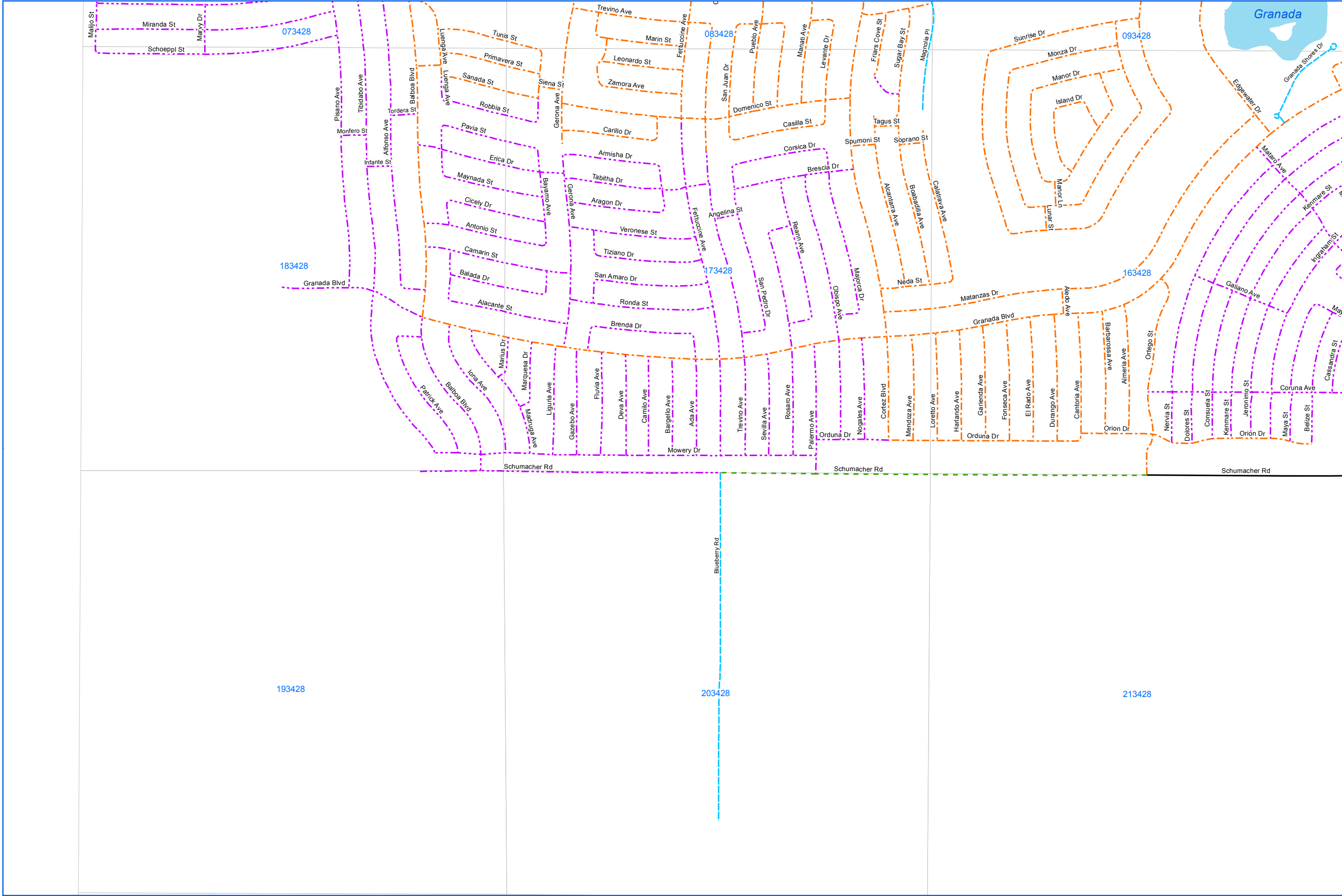
Continued on Page(s) - 14

Legend

- County Maintained Roads 2014
- Maintenance Category
- State Primary - 4 Lane
- State Primary - 2 Lane
- County Maintained - Former State
- County Paved Road
- County Unpaved Road
- Public RW Non-County Paved
- Public RW Non-County Unpaved
- Private Road
- PLSS Sections
- Section Township Range 07 34 45
- City/Town Boundary

Continued on Page(s) - 12





2015
 ROADS AND STREETS MAINTAINED BY
 HIGHLANDS COUNTY
 ROAD AND BRIDGE DEPARTMENT

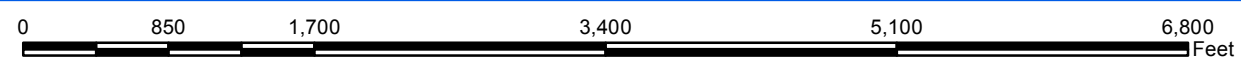
Continued on Page(s) - 16

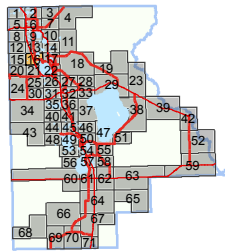
Legend

County Maintained Roads 2014

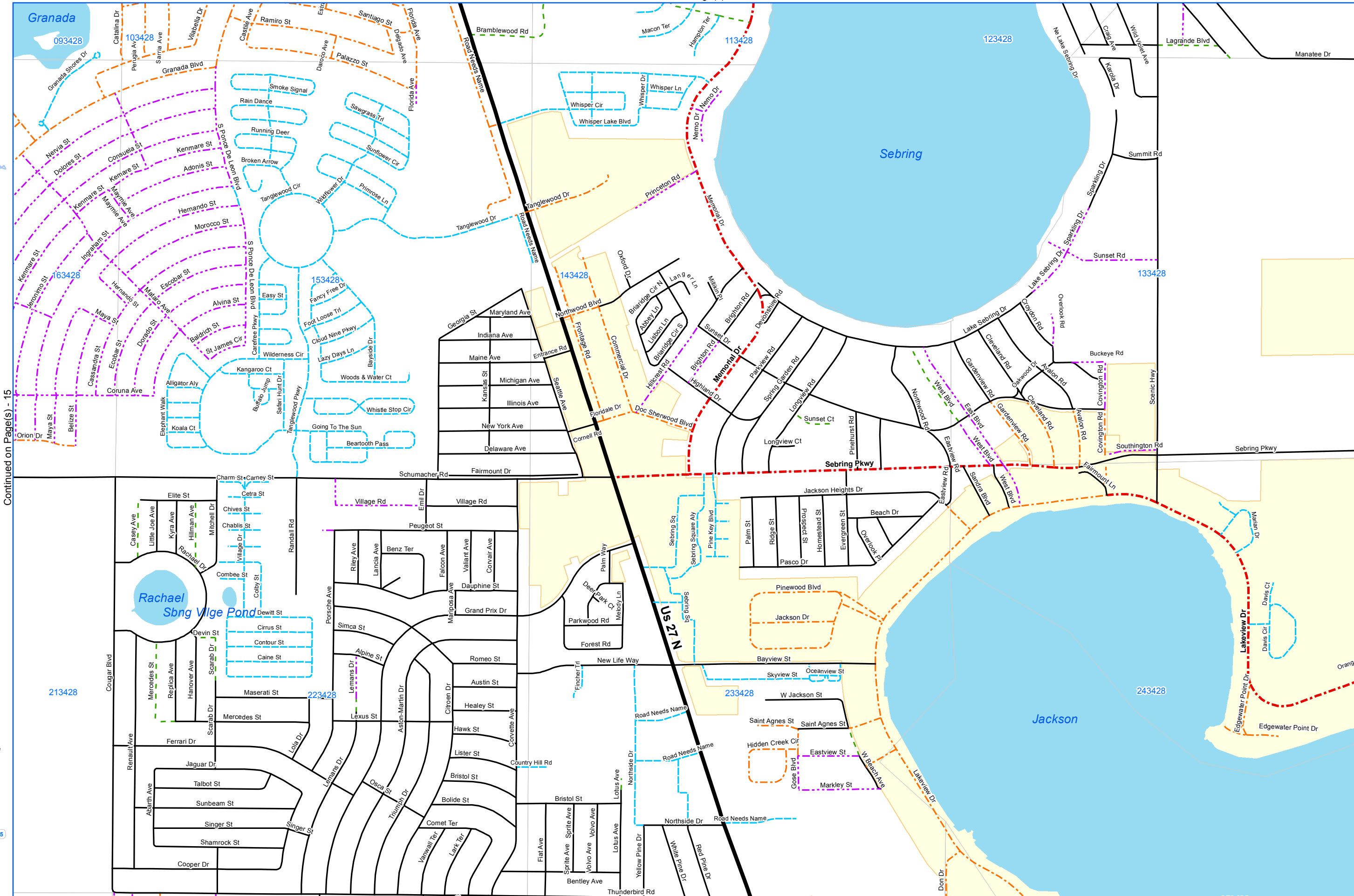
Maintenance Category

- State Primary - 4 Lane
- State Primary - 2 Lane
- County Maintained - Former State
- County Paved Road
- County Unpaved Road
- Public RW Non-County Paved
- Public RW Non-County Unpaved
- Private Road
- PLSS Sections
- Section Township Range 07 34 45
- City/Town Boundary



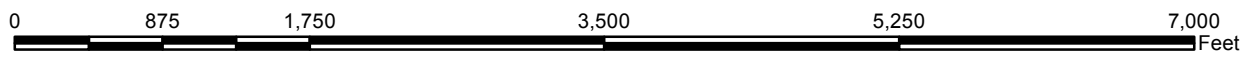


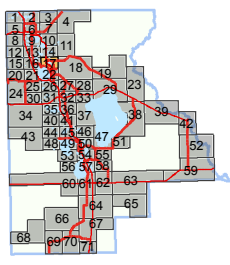
2015 ROADS AND STREETS MAINTAINED BY HIGHLANDS COUNTY ROAD AND BRIDGE DEPARTMENT



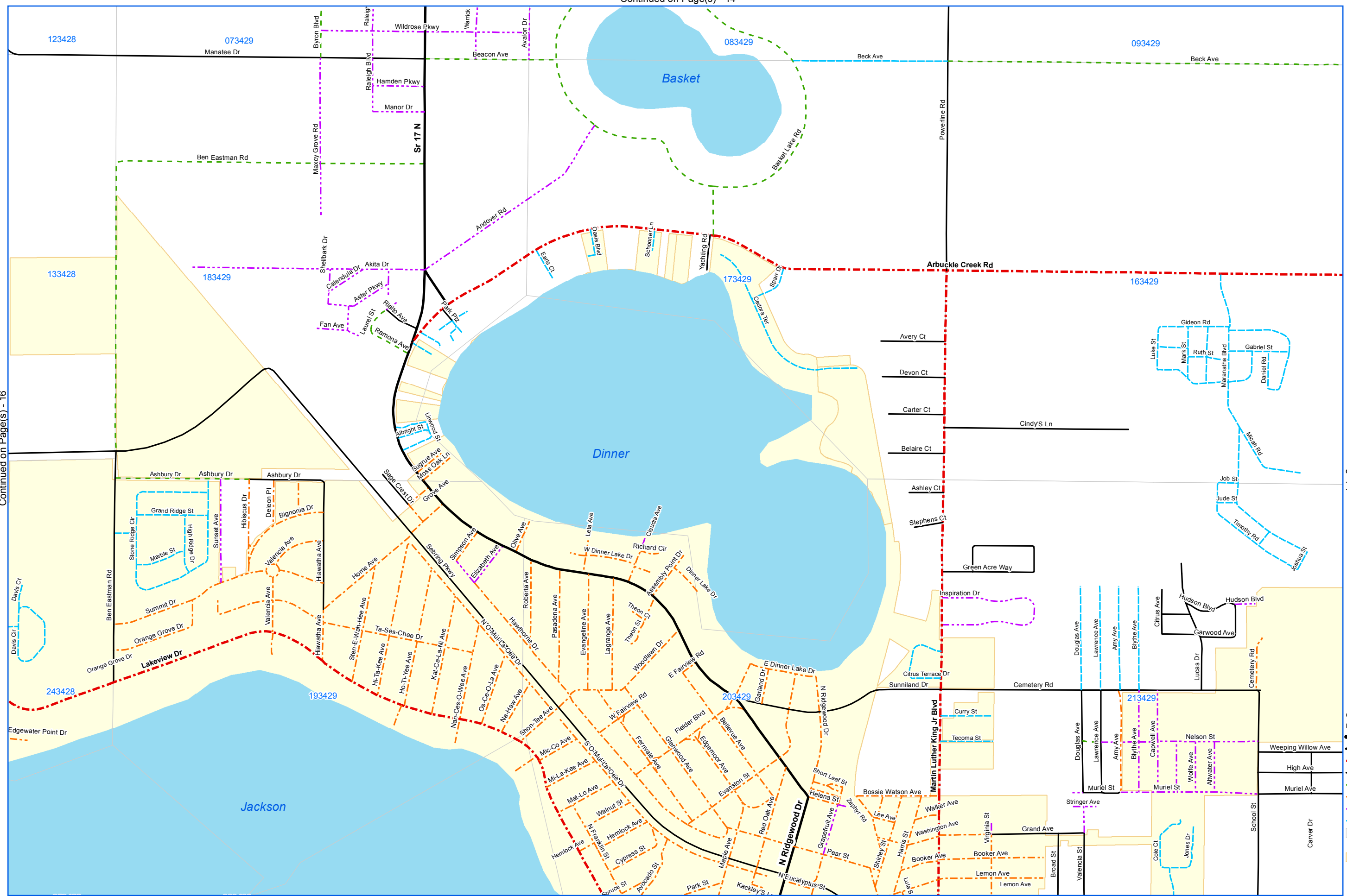
Legend

- County Maintained Roads 2014
- Maintenance Category
 - State Primary - 4 Lane
 - State Primary - 2 Lane
 - County Maintained - Former State
 - County Paved Road
 - County Unpaved Road
 - Public RW Non-County Paved
 - Public RW Non-County Unpaved
 - Private Road
- PLSS Sections
- Section Township Range 07 34 45
- City/Town Boundary





Continued on Page(s) - 16

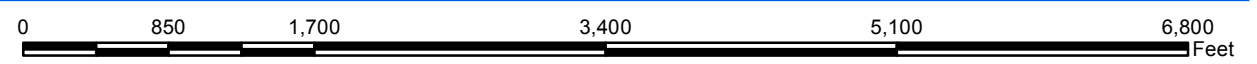


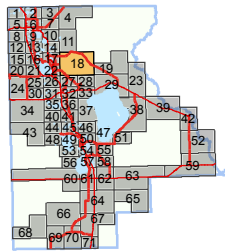
2015
ROADS AND STREETS MAINTAINED BY
HIGHLANDS COUNTY
ROAD AND BRIDGE DEPARTMENT

Continued on Page(s) - 18

Legend

- County Maintained Roads 2014
- Maintenance Category
 - State Primary - 4 Lane
 - State Primary - 2 Lane
 - County Maintained - Former State
 - County Paved Road
 - County Unpaved Road
 - Public R/W Non-County Paved
 - Public R/W Non-County Unpaved
 - Private Road
- PLSS Sections
- Section Township Range 07 34 45
- City/Town Boundary





2015
ROADS AND STREETS MAINTAINED BY
HIGHLANDS COUNTY
ROAD AND BRIDGE DEPARTMENT

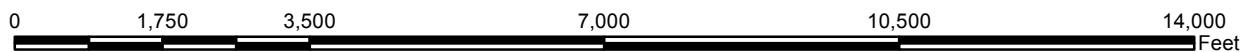
Continued on Page(s) - 17, 22

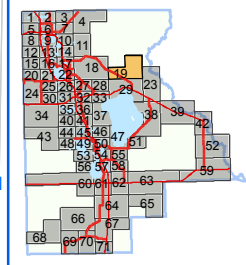


Continued on Page(s) - 19

Legend

- County Maintained Roads 2014
- Maintenance Category
 - State Primary - 4 Lane
 - State Primary - 2 Lane
 - County Maintained - Former State
 - County Paved Road
 - County Unpaved Road
 - Public R/W Non-County Paved
 - Public R/W Non-County Unpaved
 - Private Road
- PLSS Sections
- Section Township Range 07 34 45
- City/Town Boundary

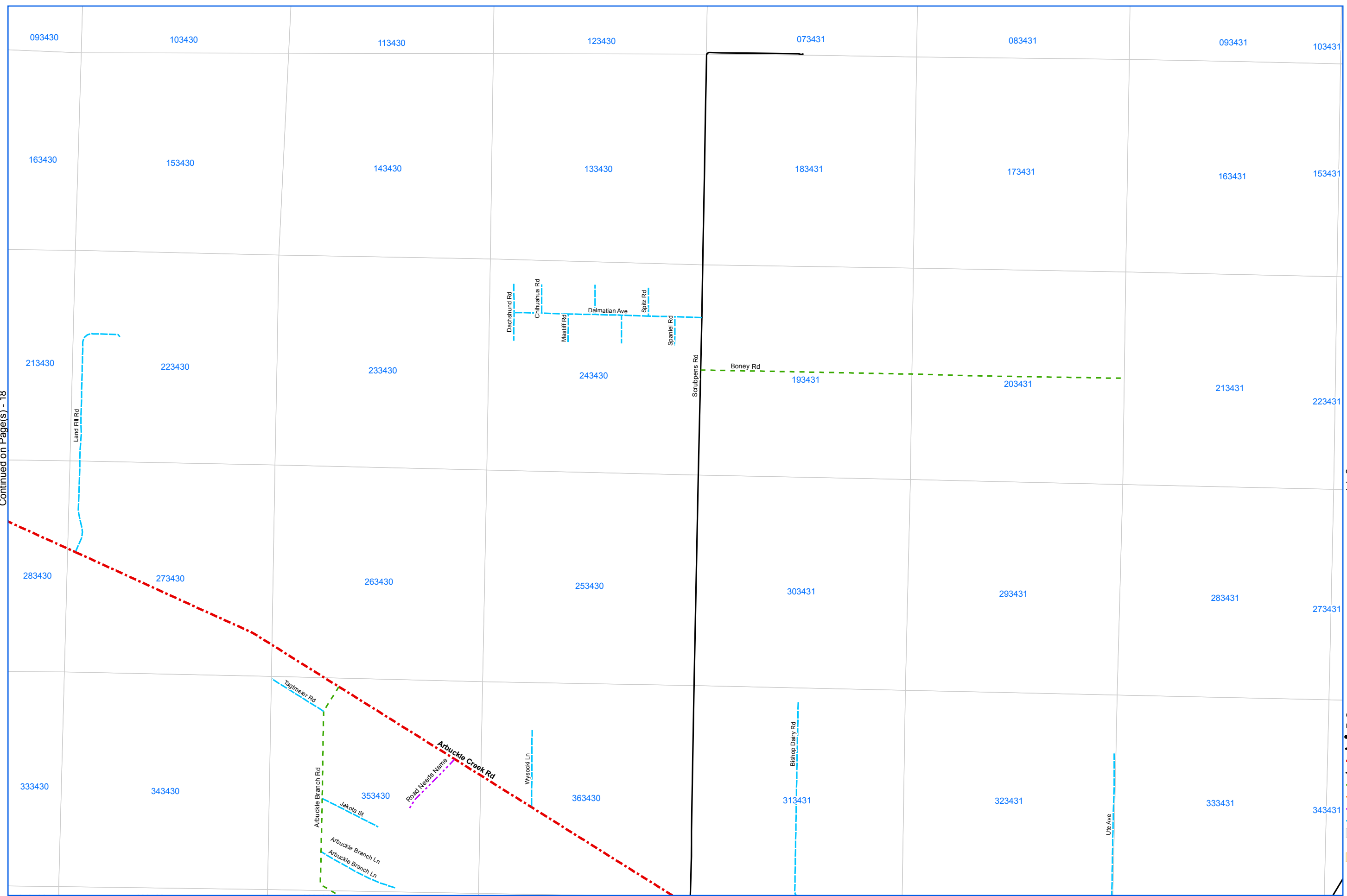




Continued on Page(s) - 18

Continued on Page(s) - 23

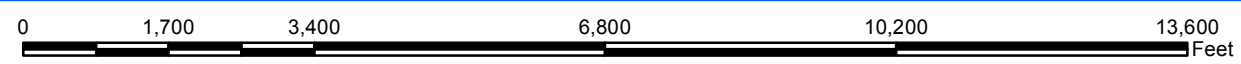
2015
ROADS AND STREETS MAINTAINED BY
HIGHLANDS COUNTY
ROAD AND BRIDGE DEPARTMENT

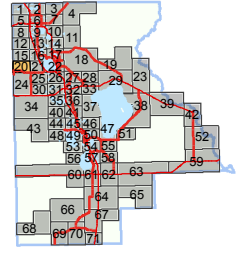


Legend

County Maintained Roads 2014
 Maintenance Category

- State Primary - 4 Lane
- State Primary - 2 Lane
- County Maintained - Former State
- County Paved Road
- Public R/W Non-County Paved
- Public R/W Non-County Unpaved
- Private Road
- PLSS Sections
- Section Township Range 07 34 45
- City/Town Boundary

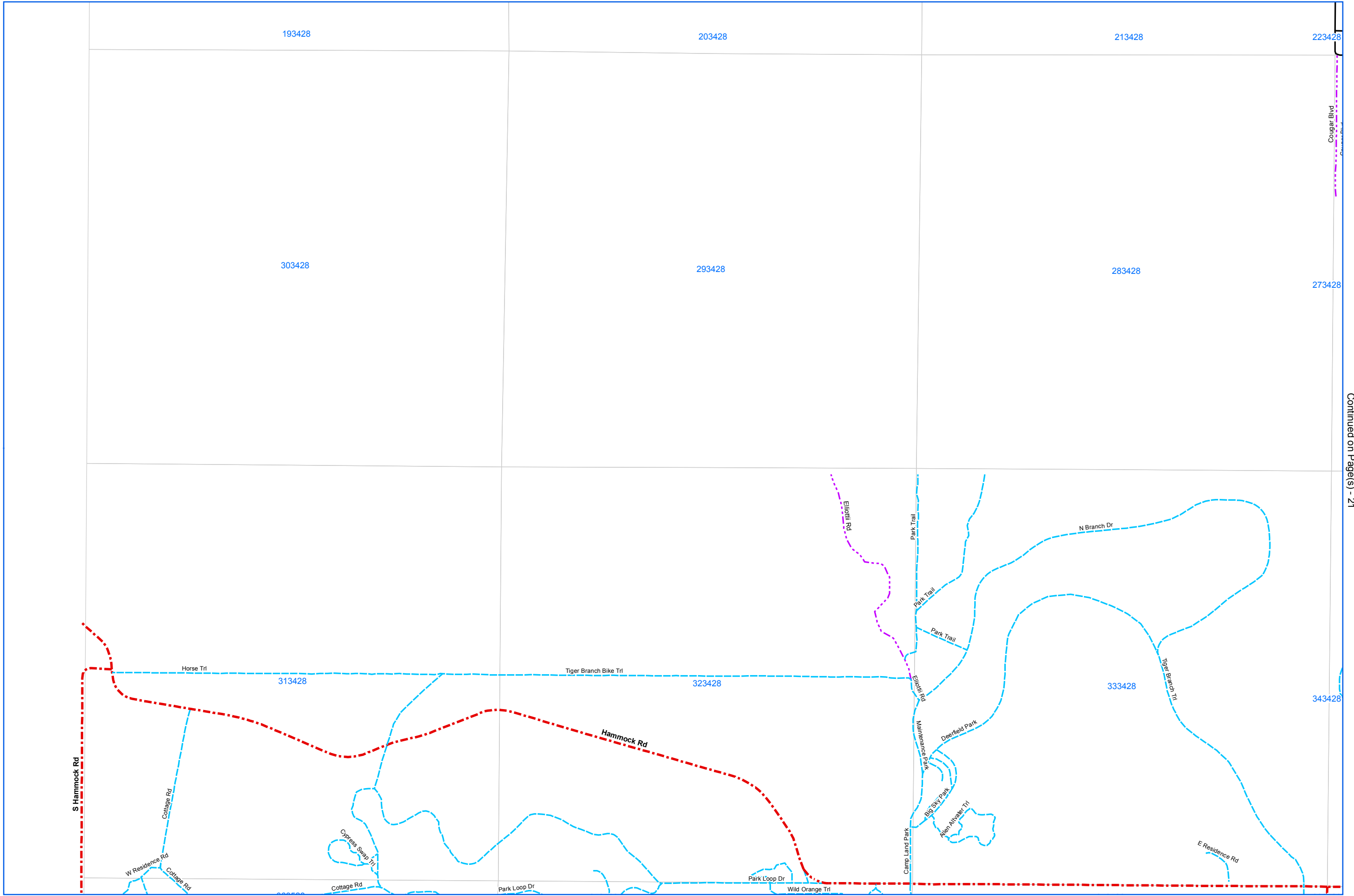




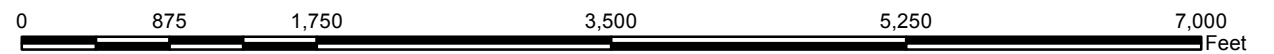
2015
ROADS AND STREETS MAINTAINED BY
HIGHLANDS COUNTY
ROAD AND BRIDGE DEPARTMENT

Legend

- County Maintained Roads 2014
- Maintenance Category
 - State Primary - 4 Lane
 - State Primary - 2 Lane
 - County Maintained - Former State
 - County Paved Road
 - County Unpaved Road
 - Public R/W Non-County Paved
 - Public R/W Non-County Unpaved
 - Private Road
- PLSS Sections
- Section Township Range 07 34 45
- City/Town Boundary

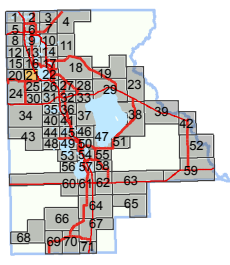
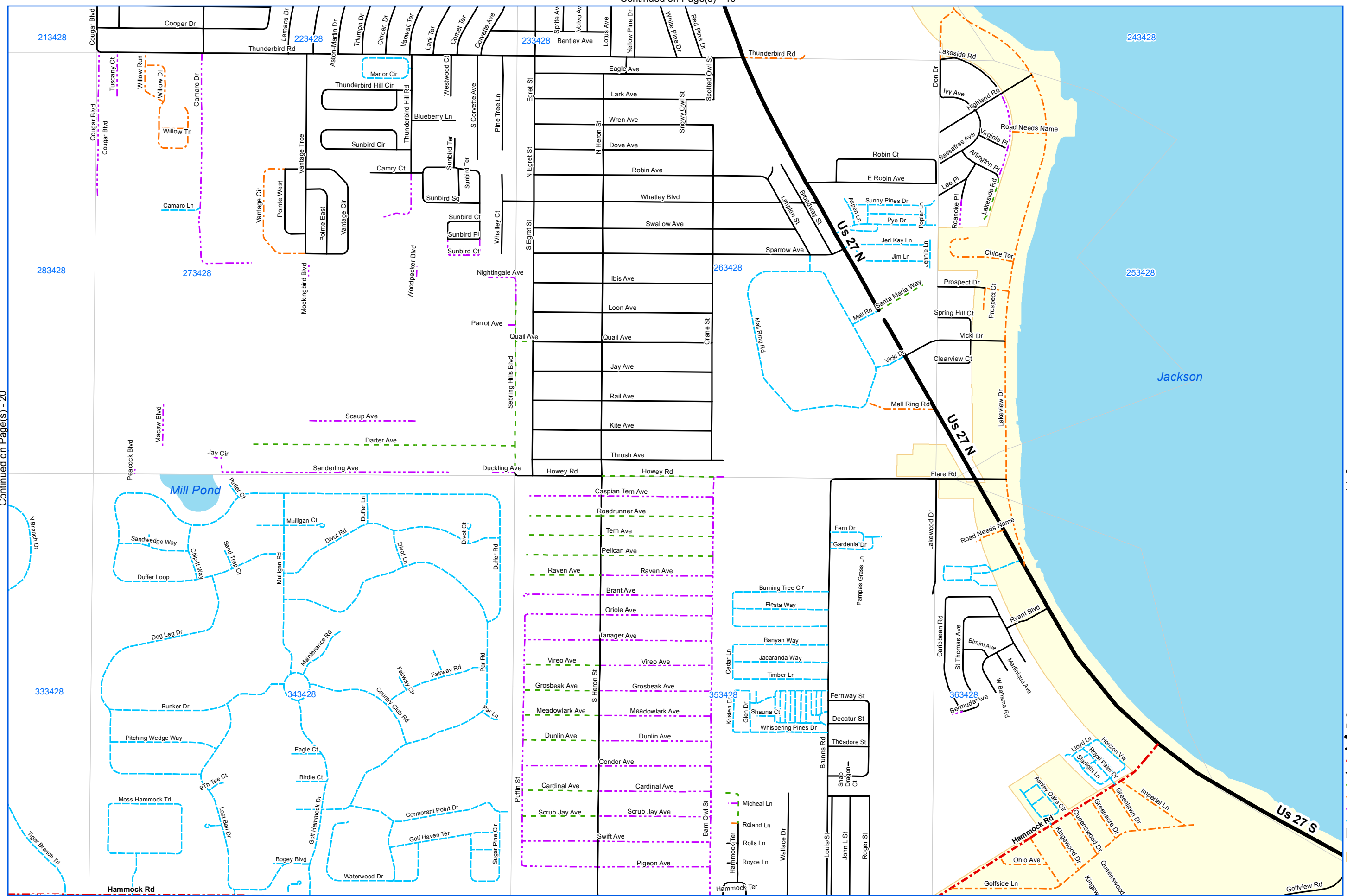


Continued on Page(s) - 21



Continued on Page(s) - 16

Continued on Page(s) - 20



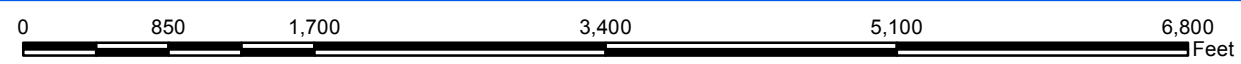
2015
 ROADS AND STREETS MAINTAINED BY
 HIGHLANDS COUNTY
 ROAD AND BRIDGE DEPARTMENT

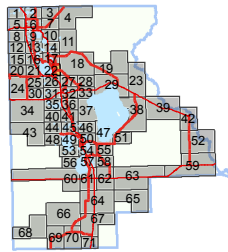
Continued on Page(s) - 22

Legend

- County Maintained Roads 2014
- Maintenance Category
 - State Primary - 4 Lane
 - State Primary - 2 Lane
 - County Maintained - Former State
 - County Paved Road
 - County Unpaved Road
 - Public R/W Non-County Paved
 - Public R/W Non-County Unpaved
 - Private Road
- PLSS Sections
- Section Township Range 07 34 45
- City/Town Boundary

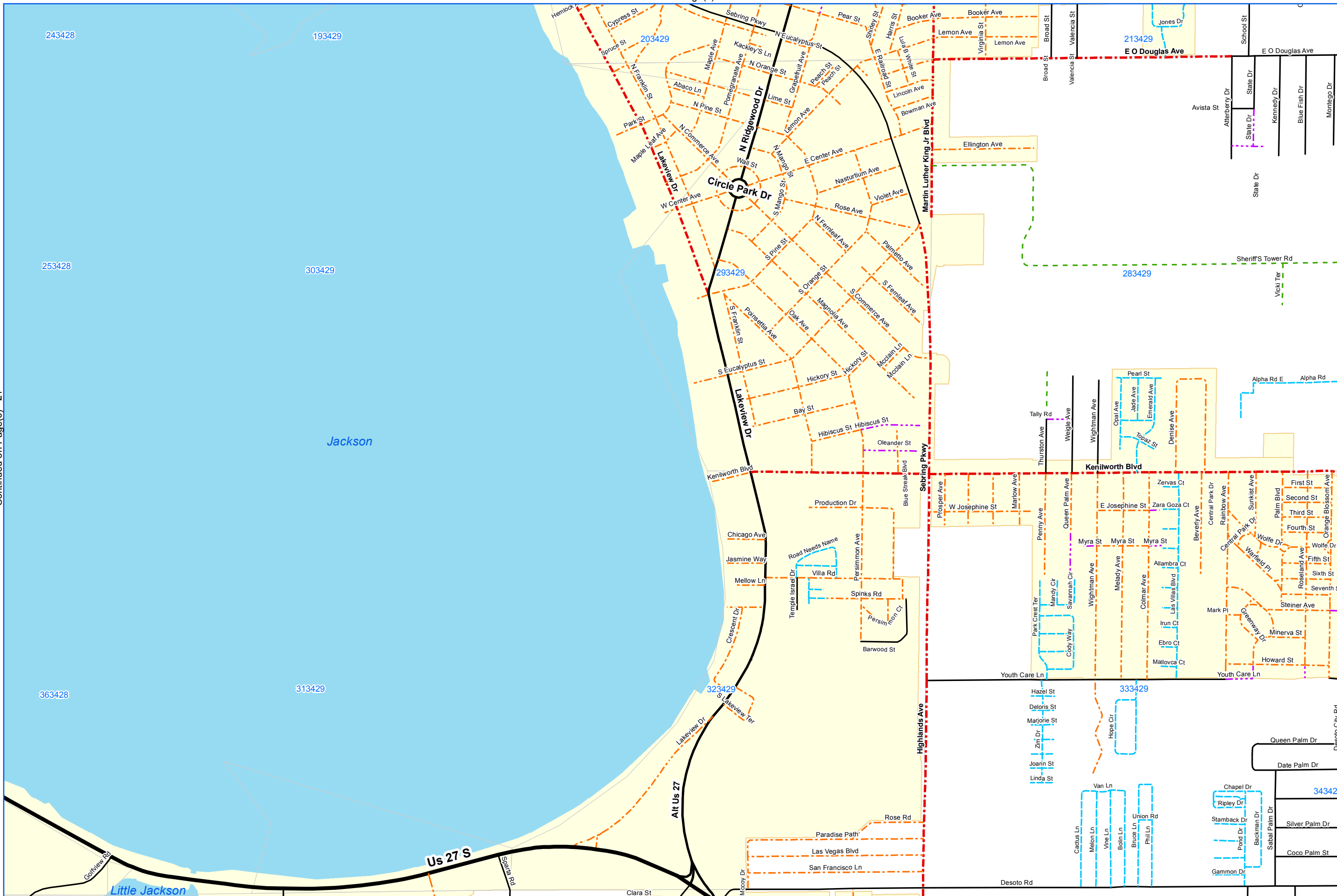
Continued on Page(s) - 25





2015
ROADS AND STREETS MAINTAINED BY
HIGHLANDS COUNTY
ROAD AND BRIDGE DEPARTMENT

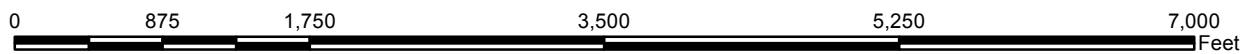
Continued on Page(s) - 21

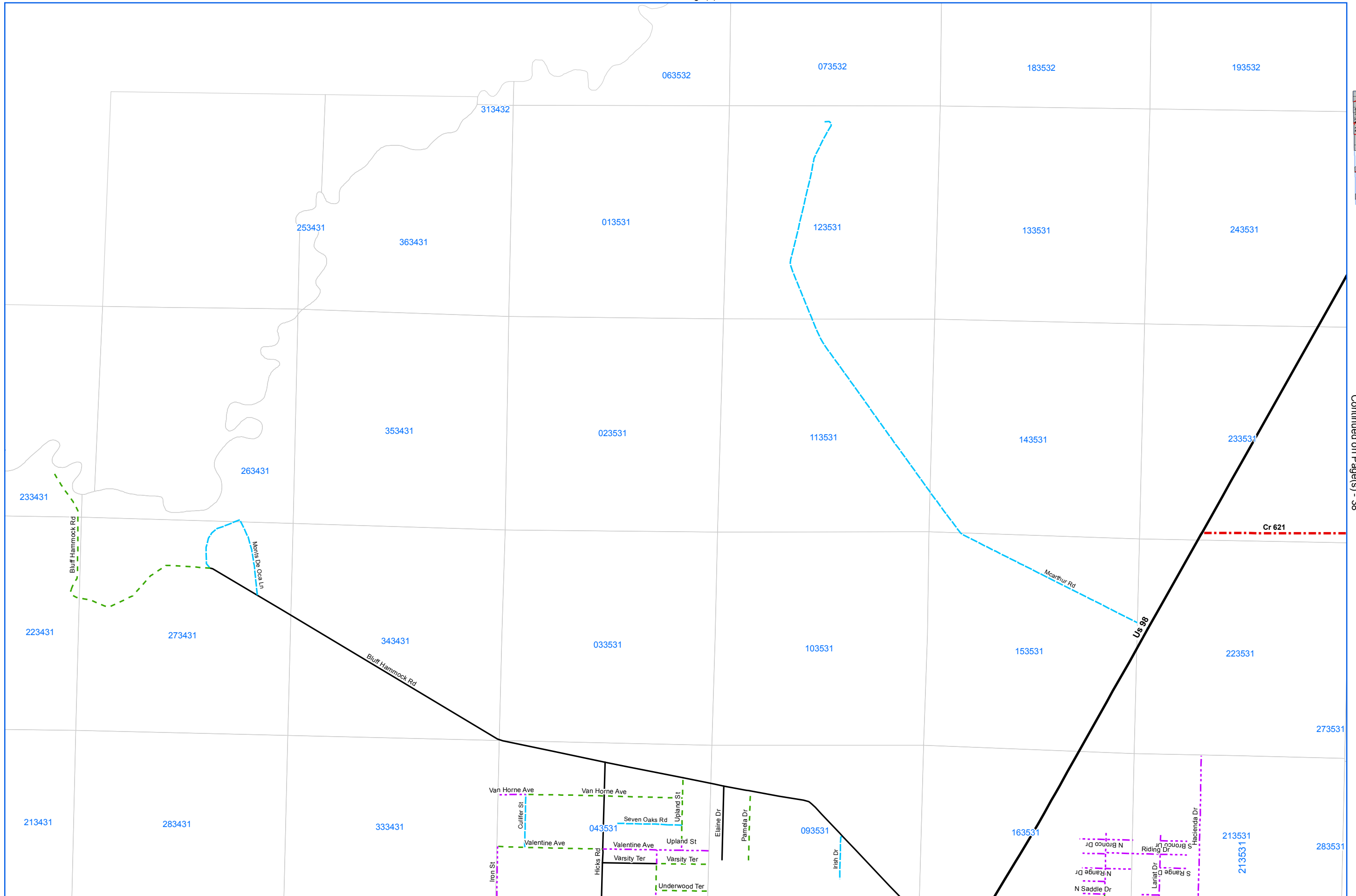
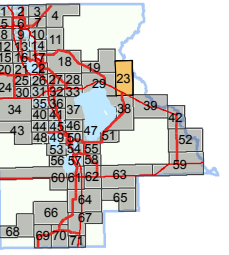


Continued on Page(s) - 18

Legend

- County Maintained Roads 2014
- Maintenance Category
 - State Primary - 4 Lane
 - State Primary - 2 Lane
 - County Maintained - Former State
 - County Paved Road
 - County Unpaved Road
 - Public RW Non-County Paved
 - Public RW Non-County Unpaved
 - Private Road
 - PLSS Sections
 - Section Township Range 07 34 45
 - City/Town Boundary






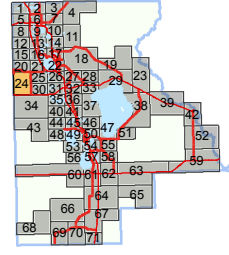
2015
ROADS AND STREETS MAINTAINED BY
HIGHLANDS COUNTY
ROAD AND BRIDGE DEPARTMENT

Continued on Page(s) - 38

Legend

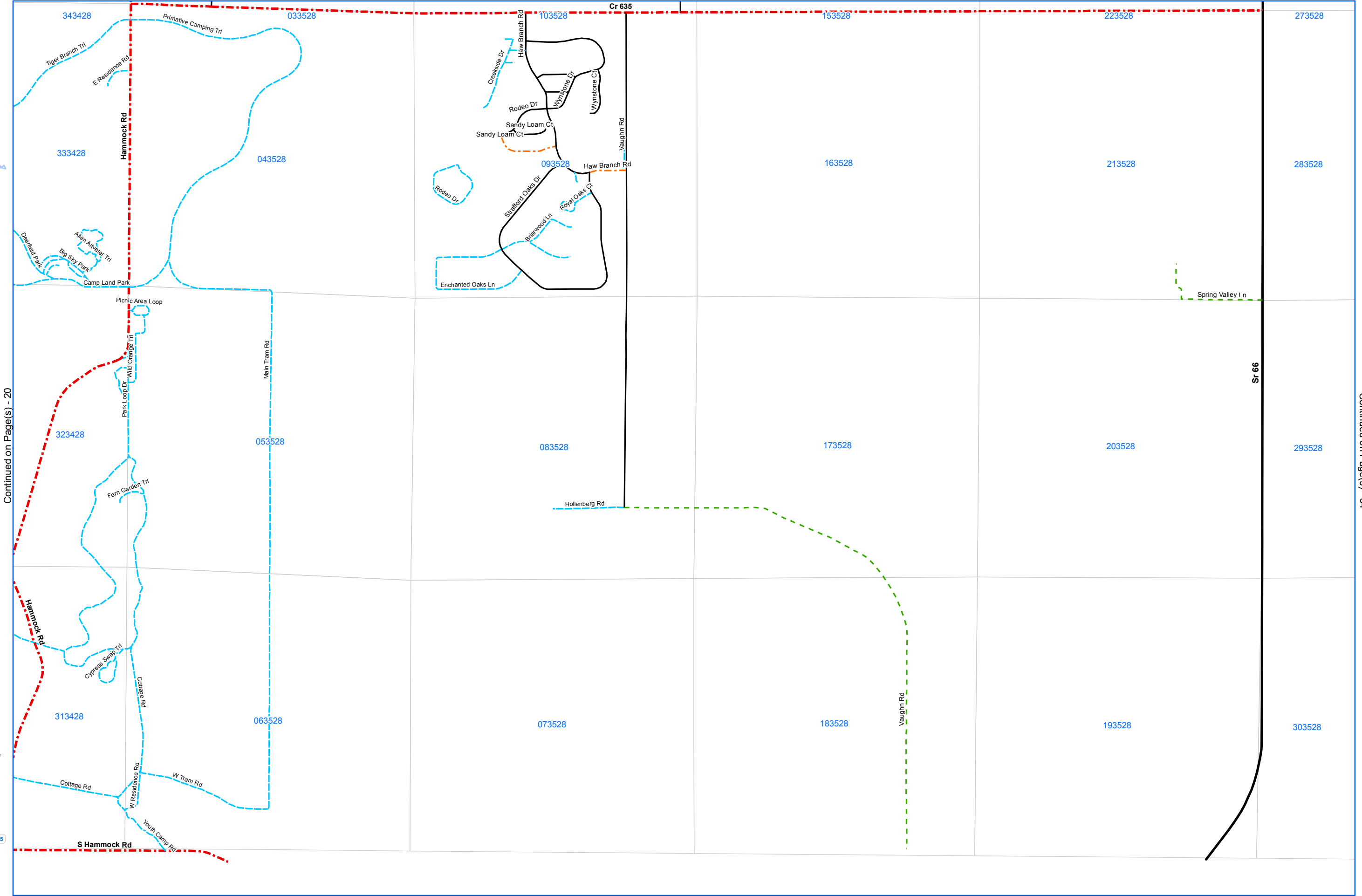
- County Maintained Roads 2014
- Maintenance Category
 - State Primary - 4 Lane
 - State Primary - 2 Lane
 - County Maintained - Former State
 - County Paved Road
 - County Unpaved Road
 - Public R/W Non-County Paved
 - Public R/W Non-County Unpaved
 - Private Road
- PLSS Sections
- Section Township Range 07 34 45
- City/Town Boundary





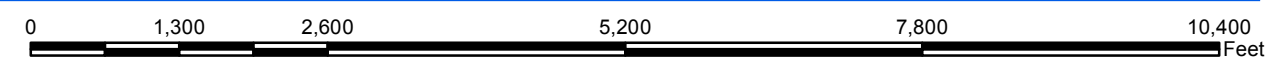
2015
 ROADS AND STREETS MAINTAINED BY
 HIGHLANDS COUNTY
 ROAD AND BRIDGE DEPARTMENT

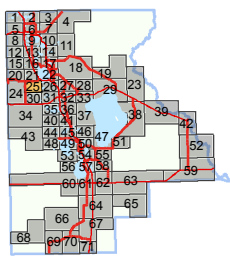
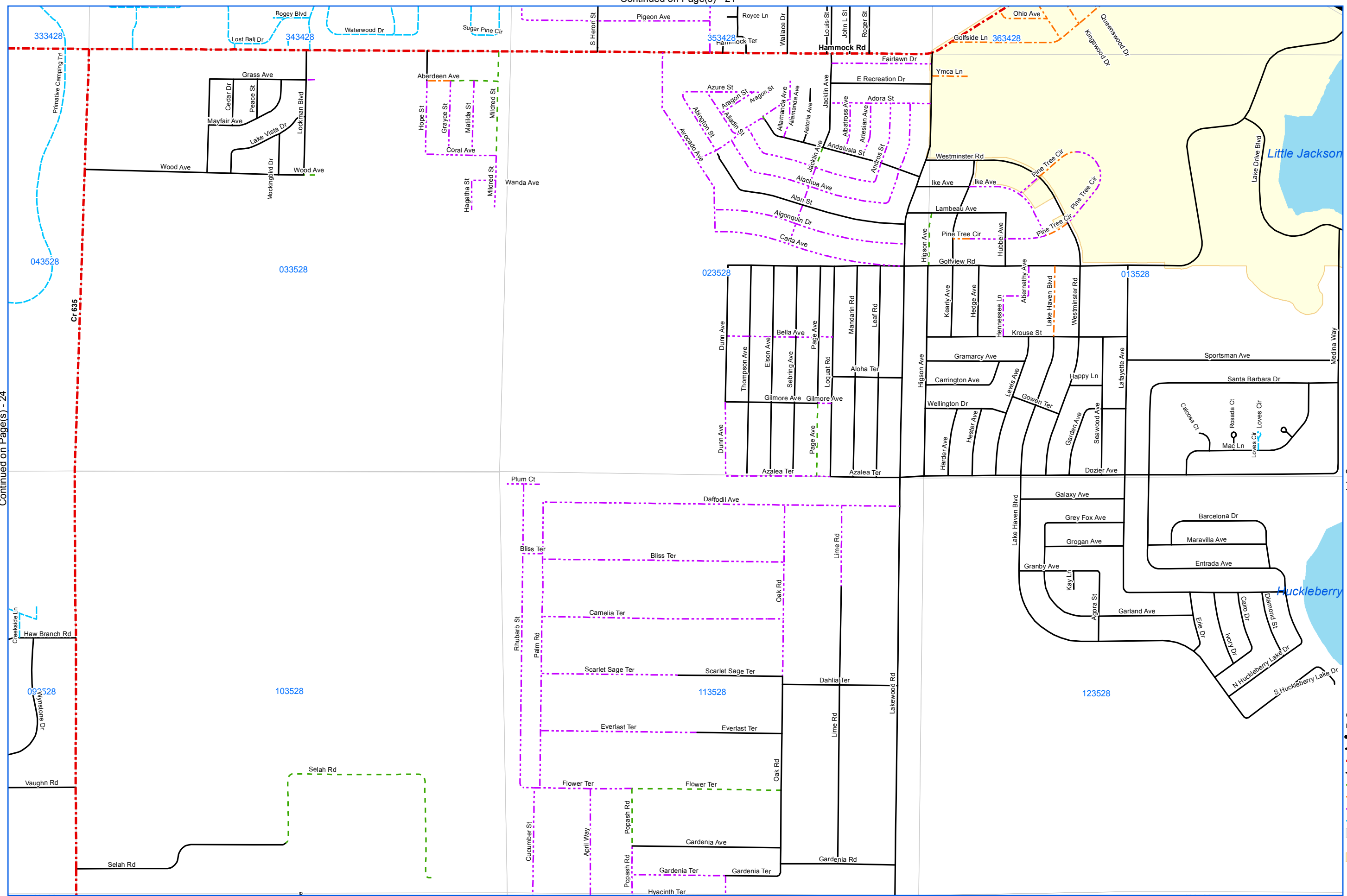
- Legend**
- County Maintained Roads 2014
 - Maintenance Category
 - State Primary - 4 Lane
 - State Primary - 2 Lane
 - County Maintained - Former State
 - County Paved Road
 - County Unpaved Road
 - Public R/W Non-County Paved
 - Public R/W Non-County Unpaved
 - Private Road
 - PLSS Sections
 - Section Township Range 07 34 45
 - City/Town Boundary



Continued on Page(s) - 20

Continued on Page(s) - 34



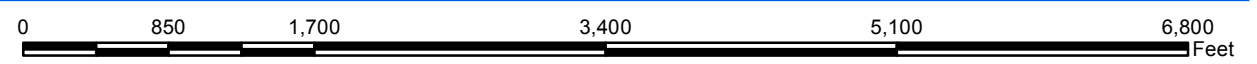


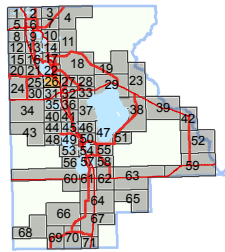
2015
 ROADS AND STREETS MAINTAINED BY
 HIGHLANDS COUNTY
 ROAD AND BRIDGE DEPARTMENT

Continued on Page(s) - 26

Legend

- County Maintained Roads 2014
- Maintenance Category
 - State Primary - 4 Lane
 - State Primary - 2 Lane
 - County Maintained - Former State
 - County Paved Road
 - County Unpaved Road
 - Public RW Non-County Paved
 - Public RW Non-County Unpaved
 - Private Road
- PLSS Sections
- Section Township Range 07 34 45
- City/Town Boundary

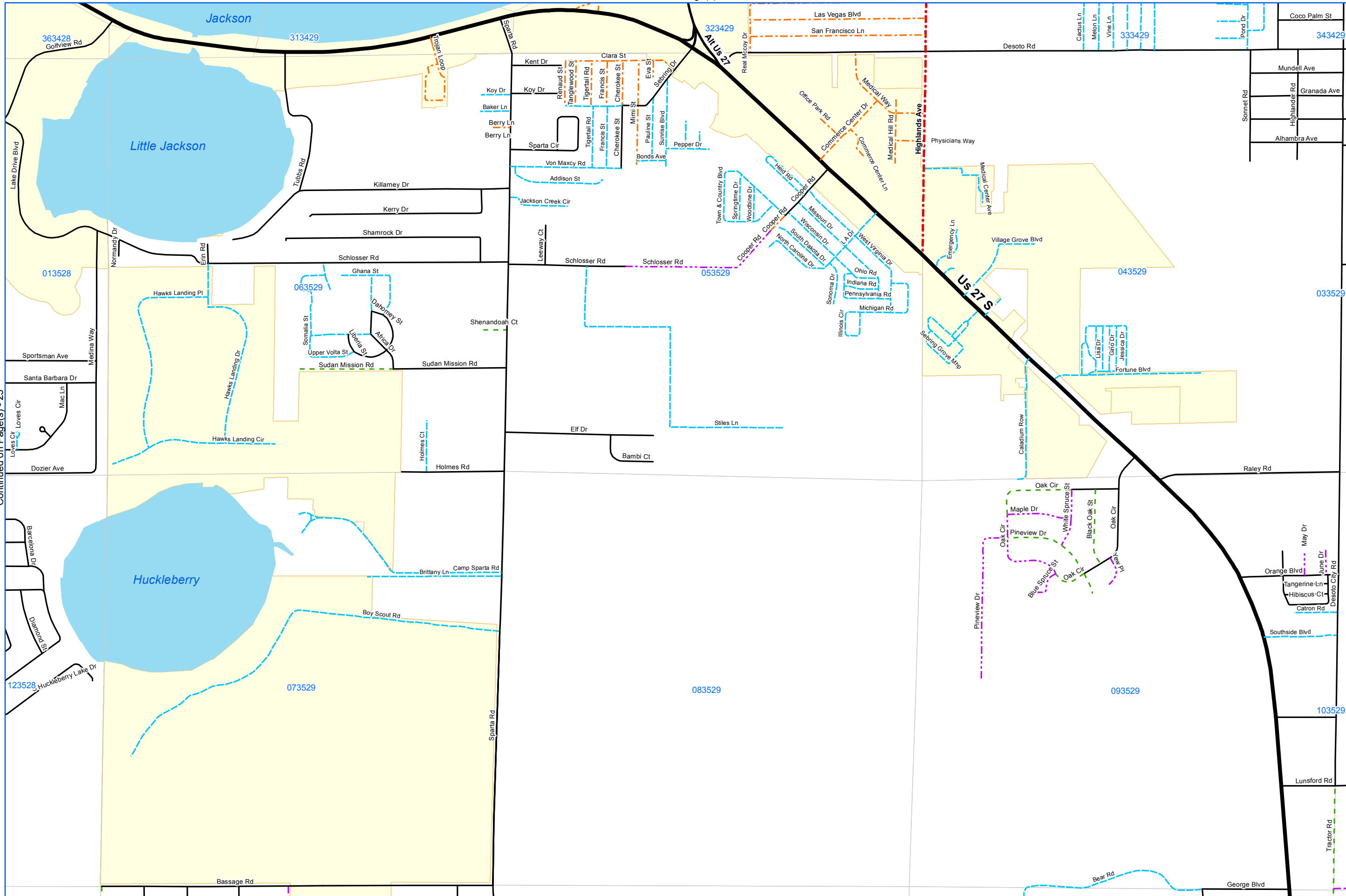




2015 ROADS AND STREETS MAINTAINED BY HIGHLANDS COUNTY ROAD AND BRIDGE DEPARTMENT

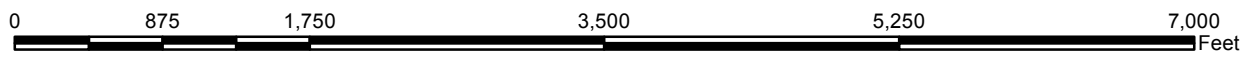
Legend

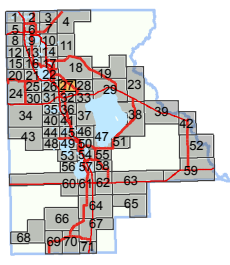
- County Maintained Roads 2014
- Maintenance Category
 - State Primary - 4 Lane
 - State Primary - 2 Lane
 - County Maintained - Former State
 - County Paved Road
 - County Unpaved Road
 - Public R/W Non-County Paved
 - Public R/W Non-County Unpaved
 - Private Road
- PLSS Sections
- Section Township Range 07 34 45
- City/Town Boundary



Continued on Page(s) - 25

Continued on Page(s) - 27

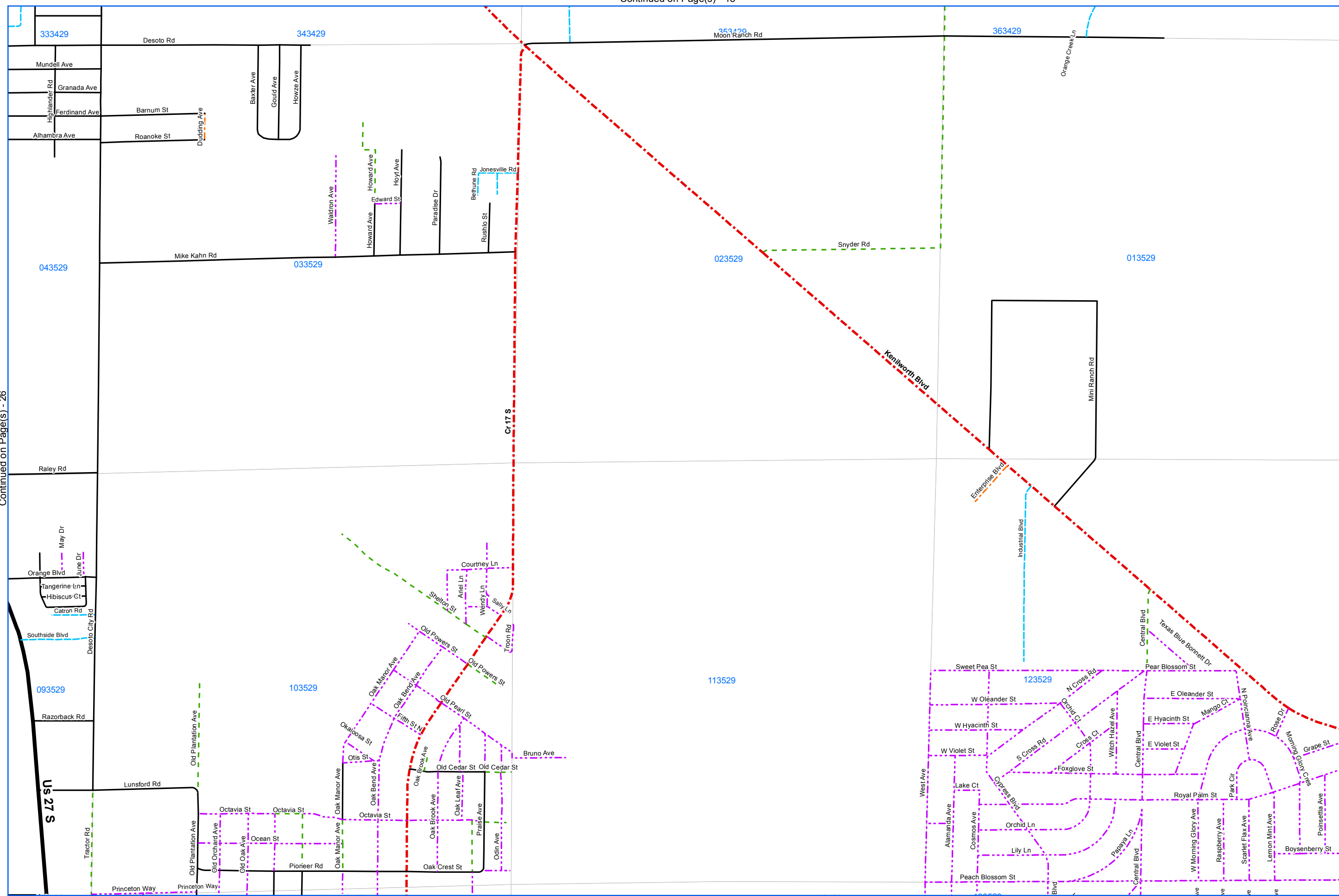




2015
ROADS AND STREETS MAINTAINED BY
HIGHLANDS COUNTY
ROAD AND BRIDGE DEPARTMENT

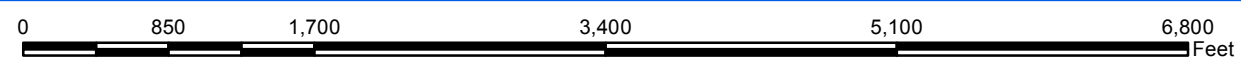
Continued on Page(s) - 28

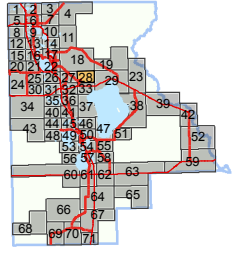
Continued on Page(s) - 26



Legend

- County Maintained Roads 2014
- Maintenance Category
 - State Primary - 4 Lane
 - State Primary - 2 Lane
 - County Maintained - Former State
 - County Paved Road
 - County Unpaved Road
 - Public RW Non-County Paved
 - Public RW Non-County Unpaved
 - Private Road
- PLSS Sections
- Section Township Range 07 34 45
- City/Town Boundary



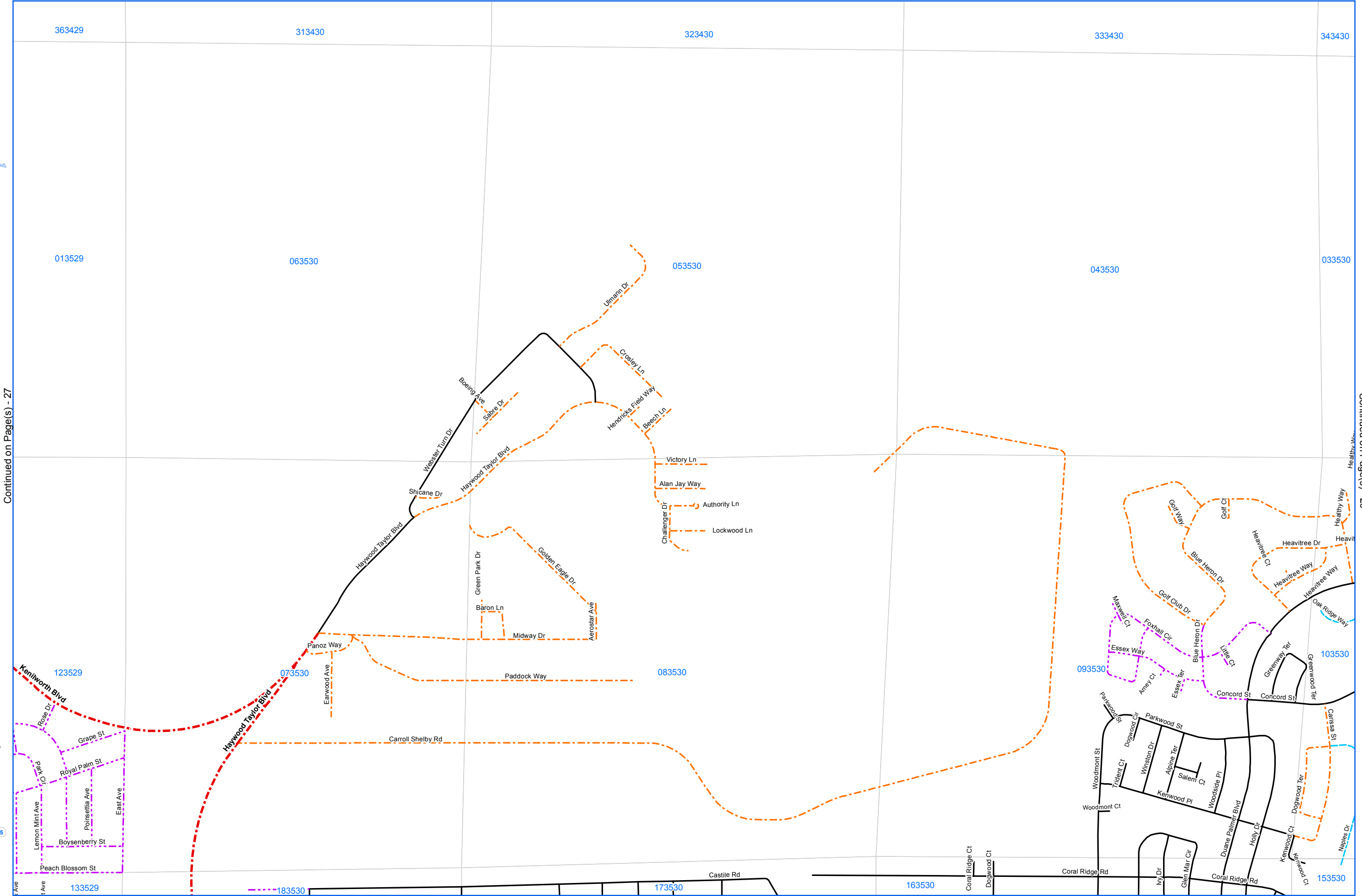


2015 ROADS AND STREETS MAINTAINED BY HIGHLANDS COUNTY ROAD AND BRIDGE DEPARTMENT


Legend

- County Maintained Roads 2014
- Maintenance Category
 - State Primary - 4 Lane
 - State Primary - 2 Lane
 - County Maintained - Former State
 - County Paved Road
 - County Unpaved Road
 - Public RW Non-County Paved
 - Public RW Non-County Unpaved
 - Private Road
- PLSS Sections
- Section Township Range 07 34 45
- City/Town Boundary

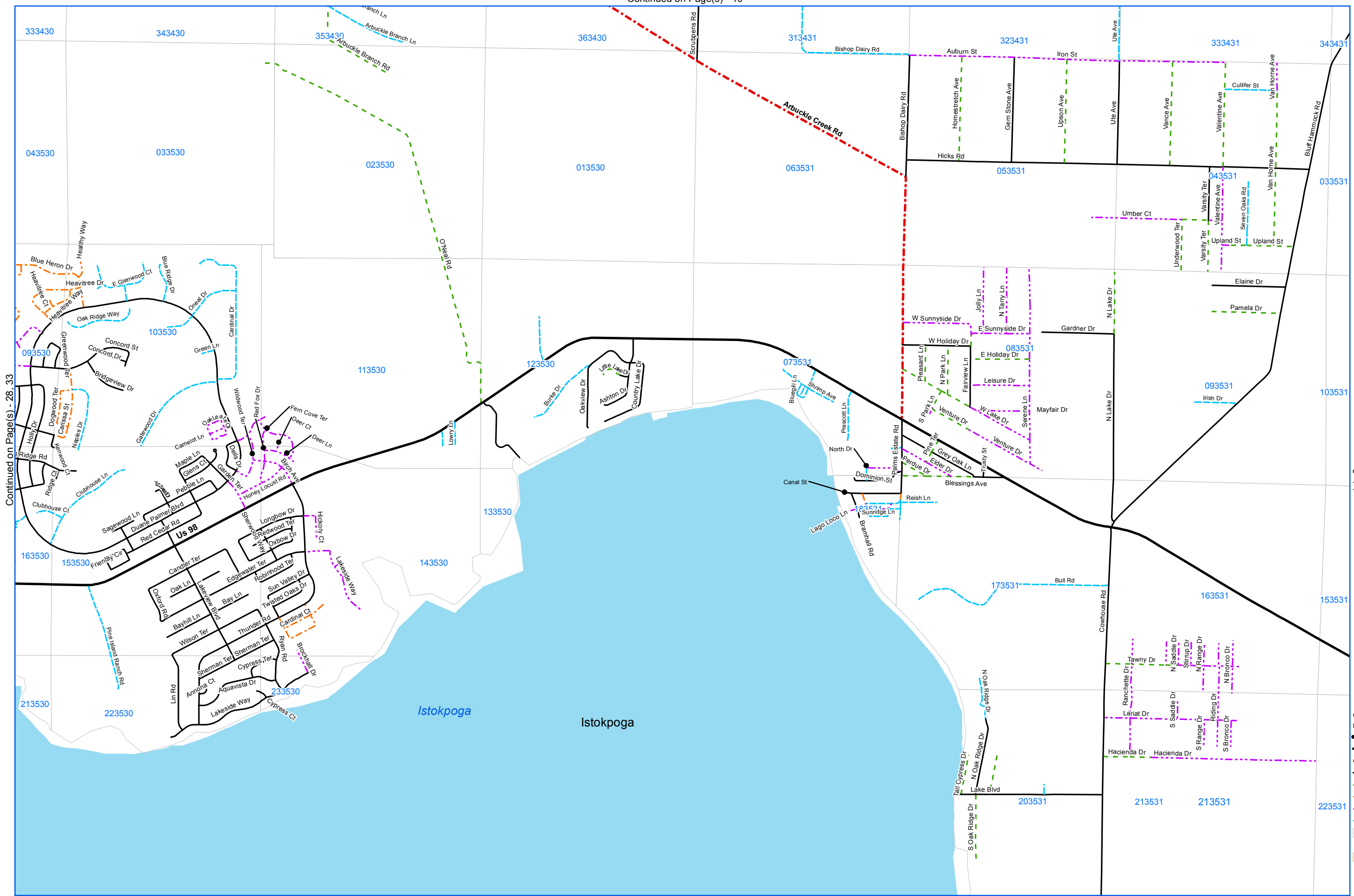
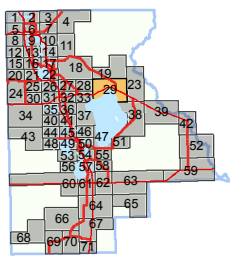
Continued on Page(s) - 27



G:\PROJECTS\Other Projects\CMR-MAPS\CMR-2015



Continued on Page(s) - 29




2015
ROADS AND STREETS MAINTAINED BY
HIGHLANDS COUNTY
ROAD AND BRIDGE DEPARTMENT

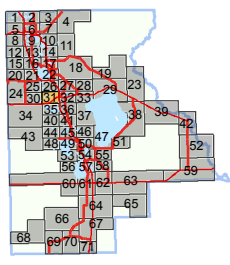
Continued on Page(s) - 23

Legend

- County Maintained Roads 2014
- Maintenance Category
 - State Primary - 4 Lane
 - State Primary - 2 Lane
 - County Maintained - Former State
 - County Paved Road
 - County Unpaved Road
 - Public RW Non-County Paved
 - Public RW Non-County Unpaved
 - Private Road
- PLSS Sections
- Section Township Range 07 34 45
- City/Town Boundary

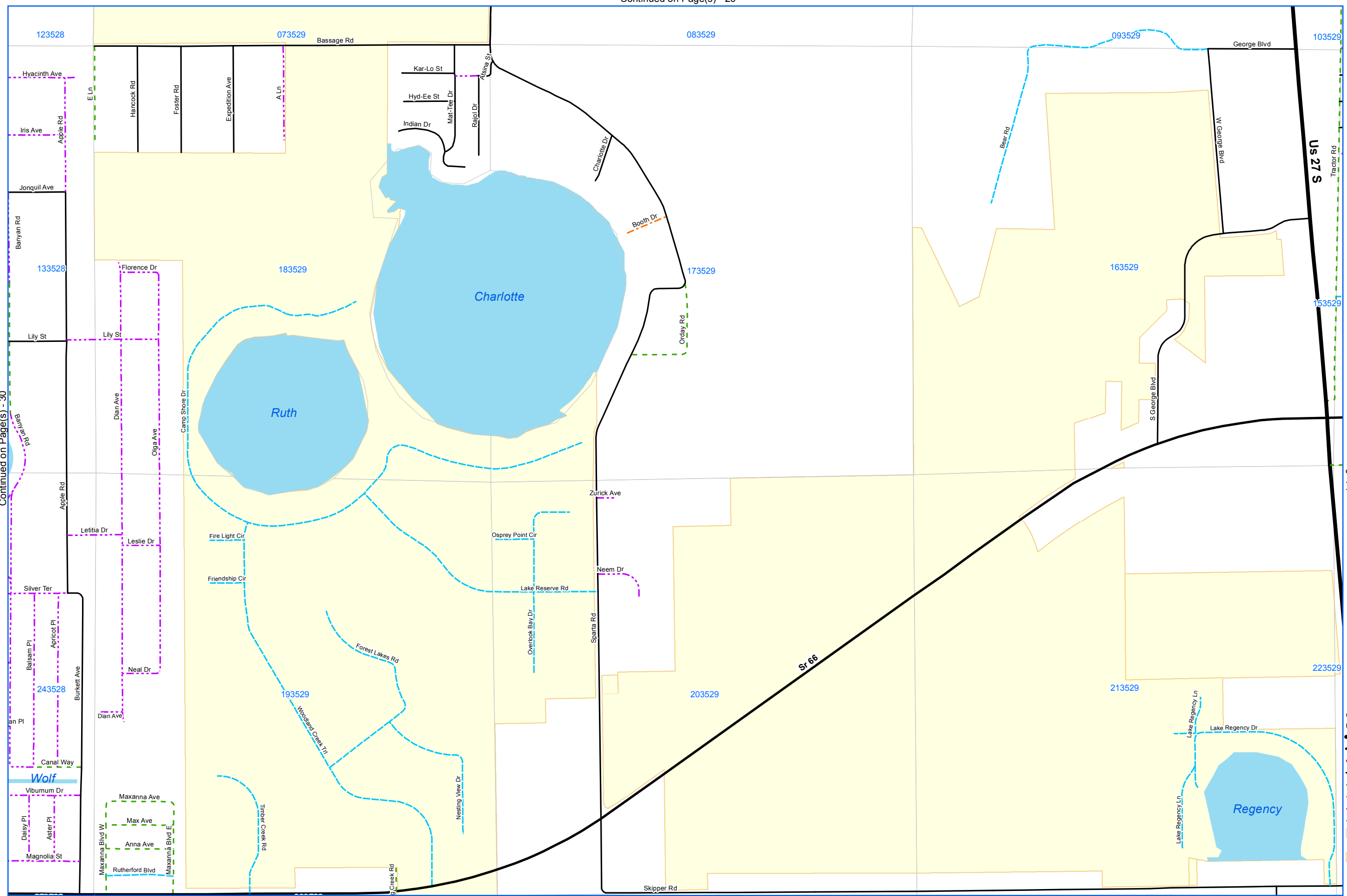
Continued on Page(s) - 28, 33





Continued on Page(s) - 30

Continued on Page(s) - 32



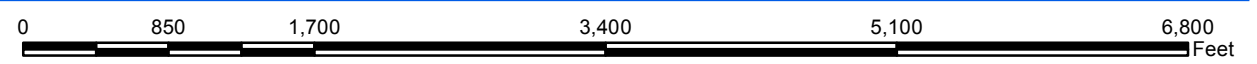
ROADS AND STREETS MAINTAINED BY
HIGHLANDS COUNTY
ROAD AND BRIDGE DEPARTMENT

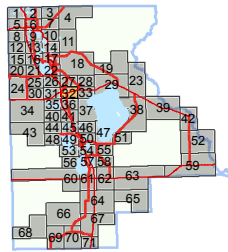
Legend

County Maintained Roads 2014
Maintenance Category

- State Primary - 4 Lane
- State Primary - 2 Lane
- County Maintained - Former State
- County Paved Road
- County Unpaved Road
- Public RW Non-County Paved
- Public RW Non-County Unpaved
- Private Road

PLSS Sections
Section Township Range 07 34 45
City/Town Boundary

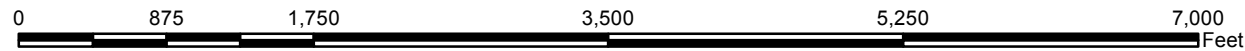
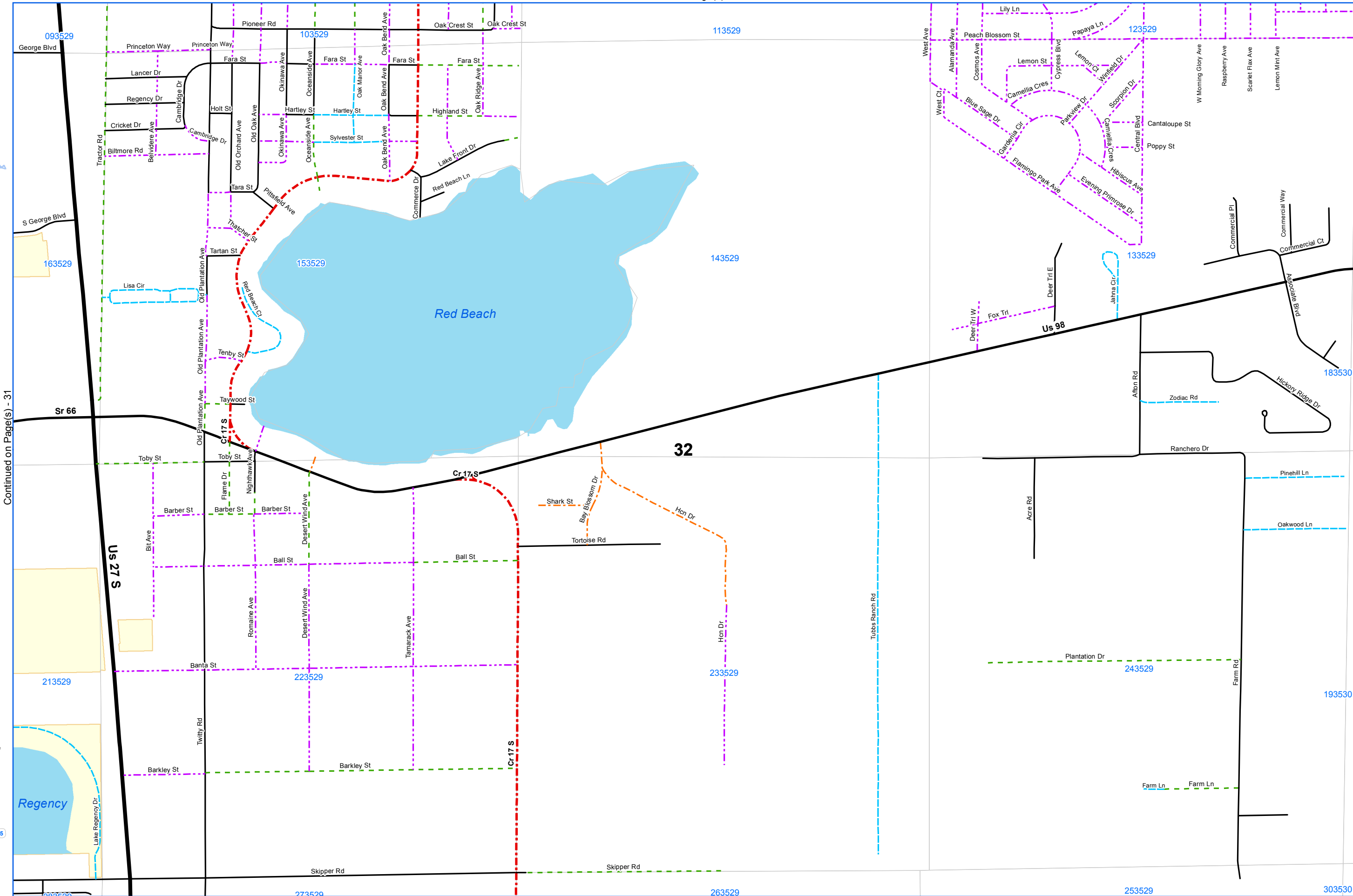




2015 ROADS AND STREETS MAINTAINED BY HIGHLANDS COUNTY ROAD AND BRIDGE DEPARTMENT

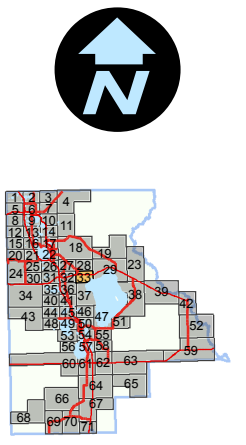
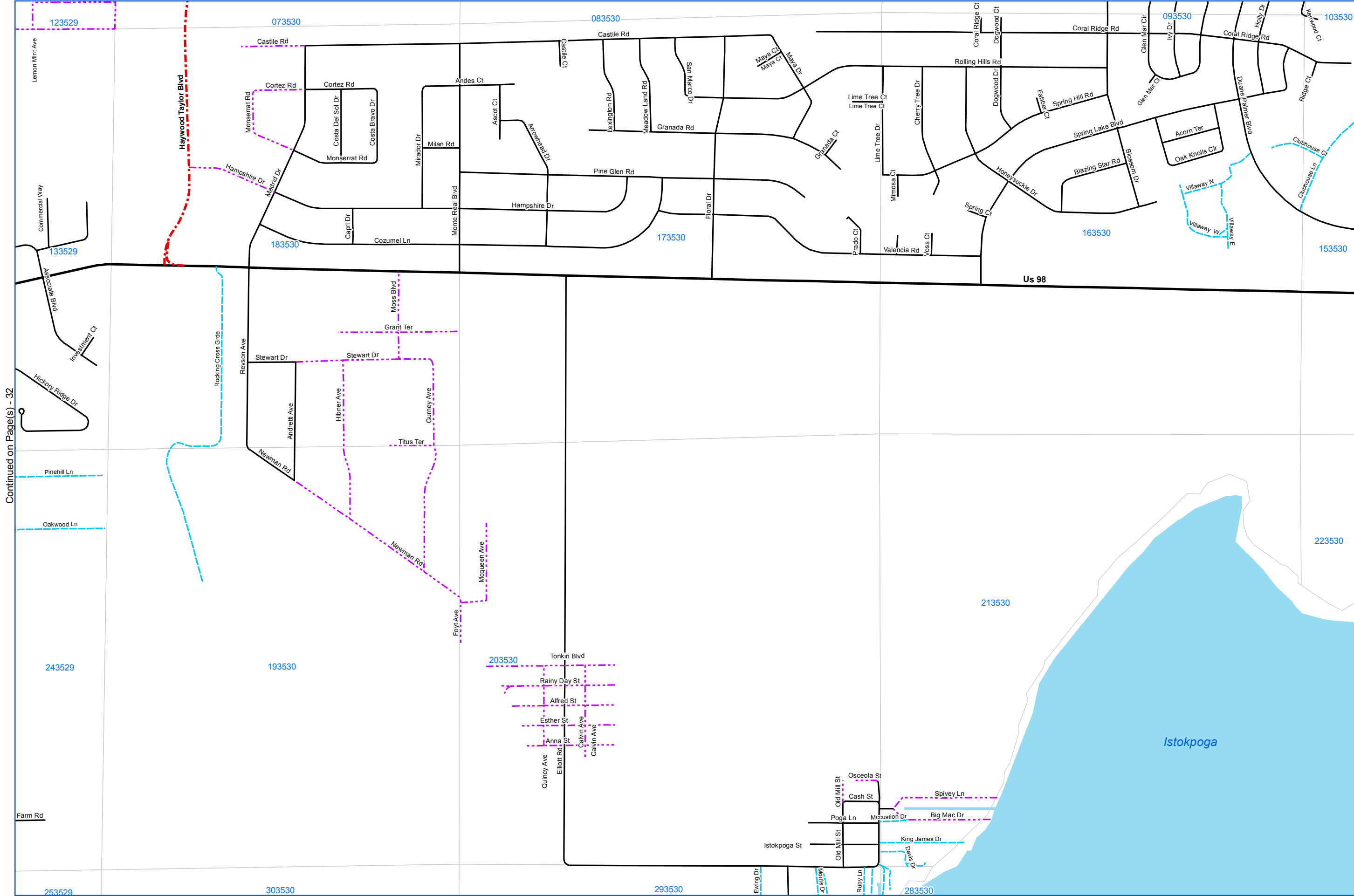
Legend

- County Maintained Roads 2014
- Maintenance Category
 - State Primary - 4 Lane
 - State Primary - 2 Lane
 - County Maintained - Former State
 - County Paved Road
 - County Unpaved Road
 - Public R/W Non-County Paved
 - Public R/W Non-County Unpaved
 - Private Road
- PLSS Sections
- Section Township Range 07 34 45
- City/Town Boundary



Continued on Page(s) - 31

Continued on Page(s) - 33



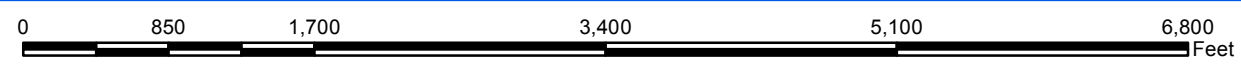
2015
 ROADS AND STREETS MAINTAINED BY
 HIGHLANDS COUNTY
 ROAD AND BRIDGE DEPARTMENT

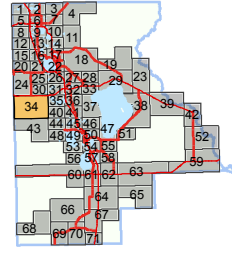
Continued on Page(s) - 29

Legend

- County Maintained Roads 2014
- Maintenance Category
- State Primary - 4 Lane
- State Primary - 2 Lane
- County Maintained - Former State
- County Paved Road
- County Unpaved Road
- Public RW Non-County Paved
- Public RW Non-County Unpaved
- Private Road
- PLSS Sections
- Section Township Range 07 34 45
- City/Town Boundary

Continued on Page(s) - 32

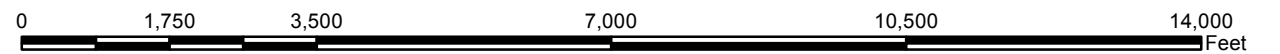
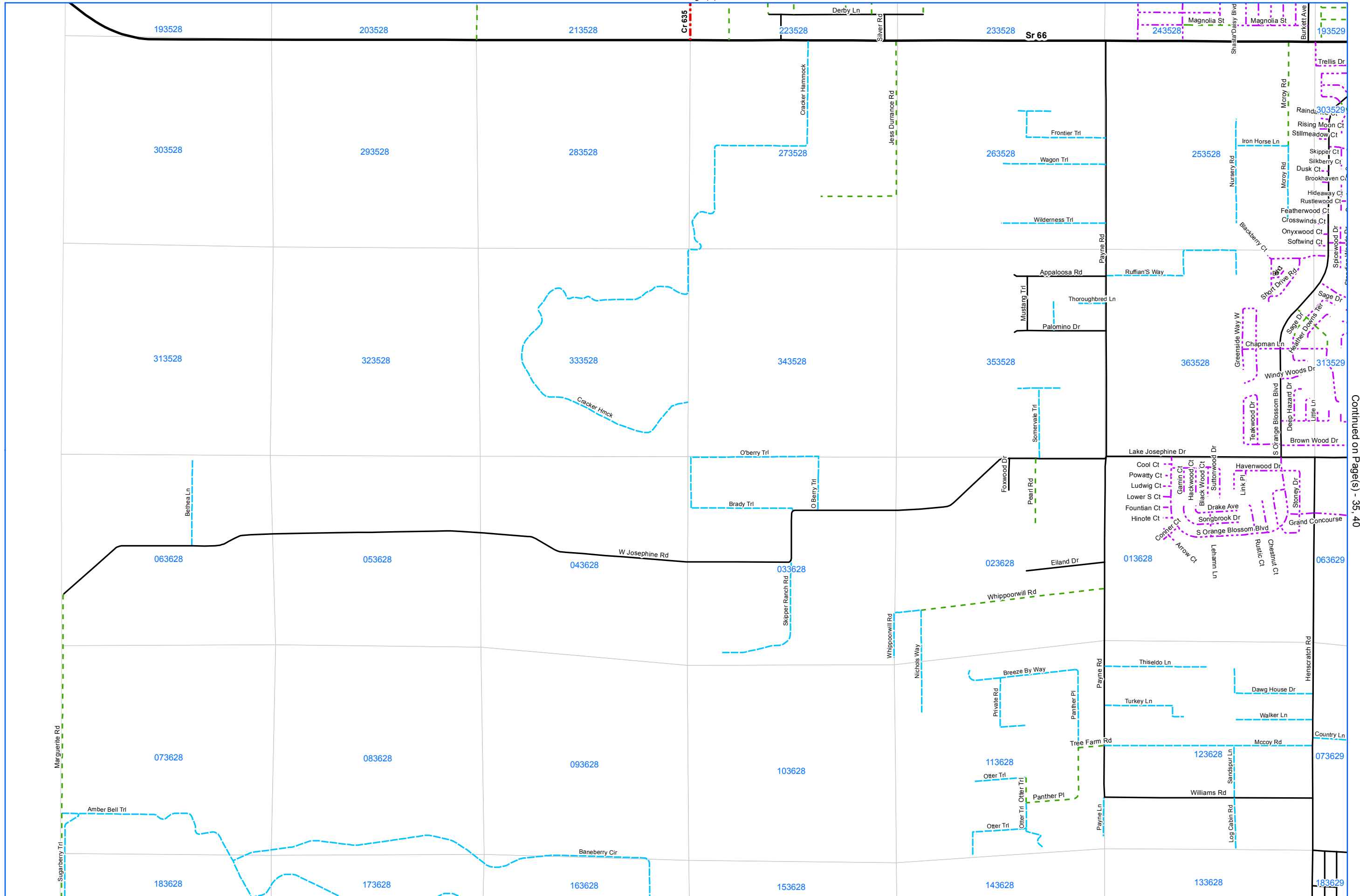


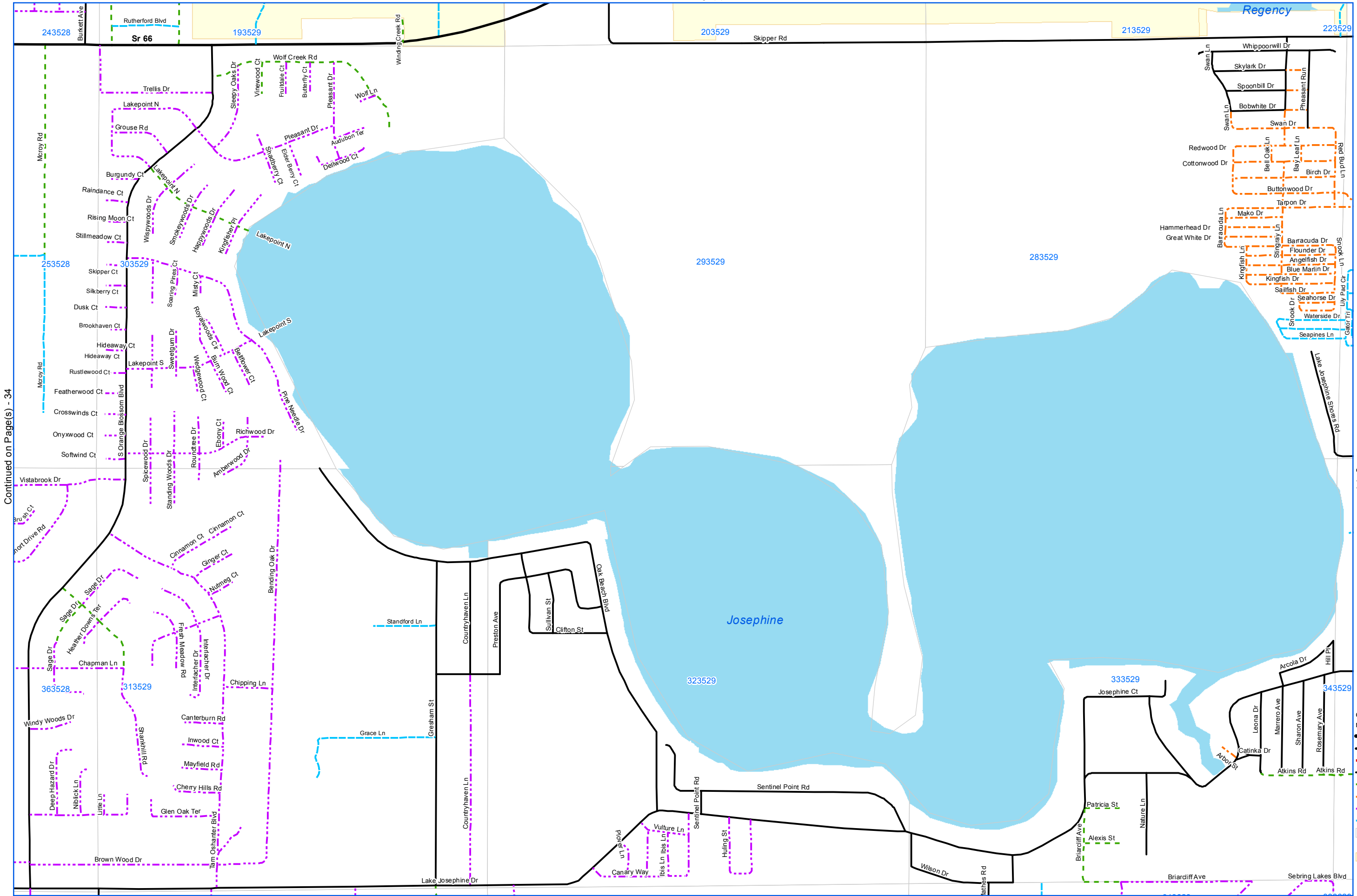
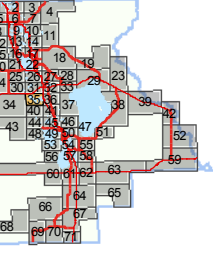


2015
ROADS AND STREETS MAINTAINED BY
HIGHLANDS COUNTY
ROAD AND BRIDGE DEPARTMENT

Legend

- County Maintained Roads 2014
- Maintenance Category
 - State Primary - 4 Lane
 - State Primary - 2 Lane
 - County Maintained - Former State
 - County Paved Road
 - County Unpaved Road
 - Public R/W Non-County Paved
 - Public R/W Non-County Unpaved
 - Private Road
- PLSS Sections
- Section Township Range 07 34 45
- City/Town Boundary





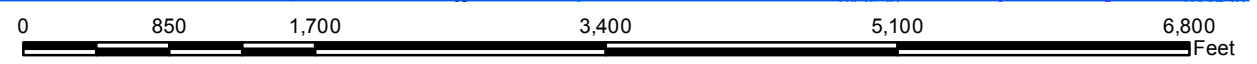
Continued on Page(s) - 34

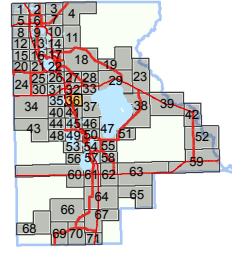
Continued on Page(s) - 36

2015
ROADS AND STREETS MAINTAINED BY
HIGHLANDS COUNTY
ROAD AND BRIDGE DEPARTMENT

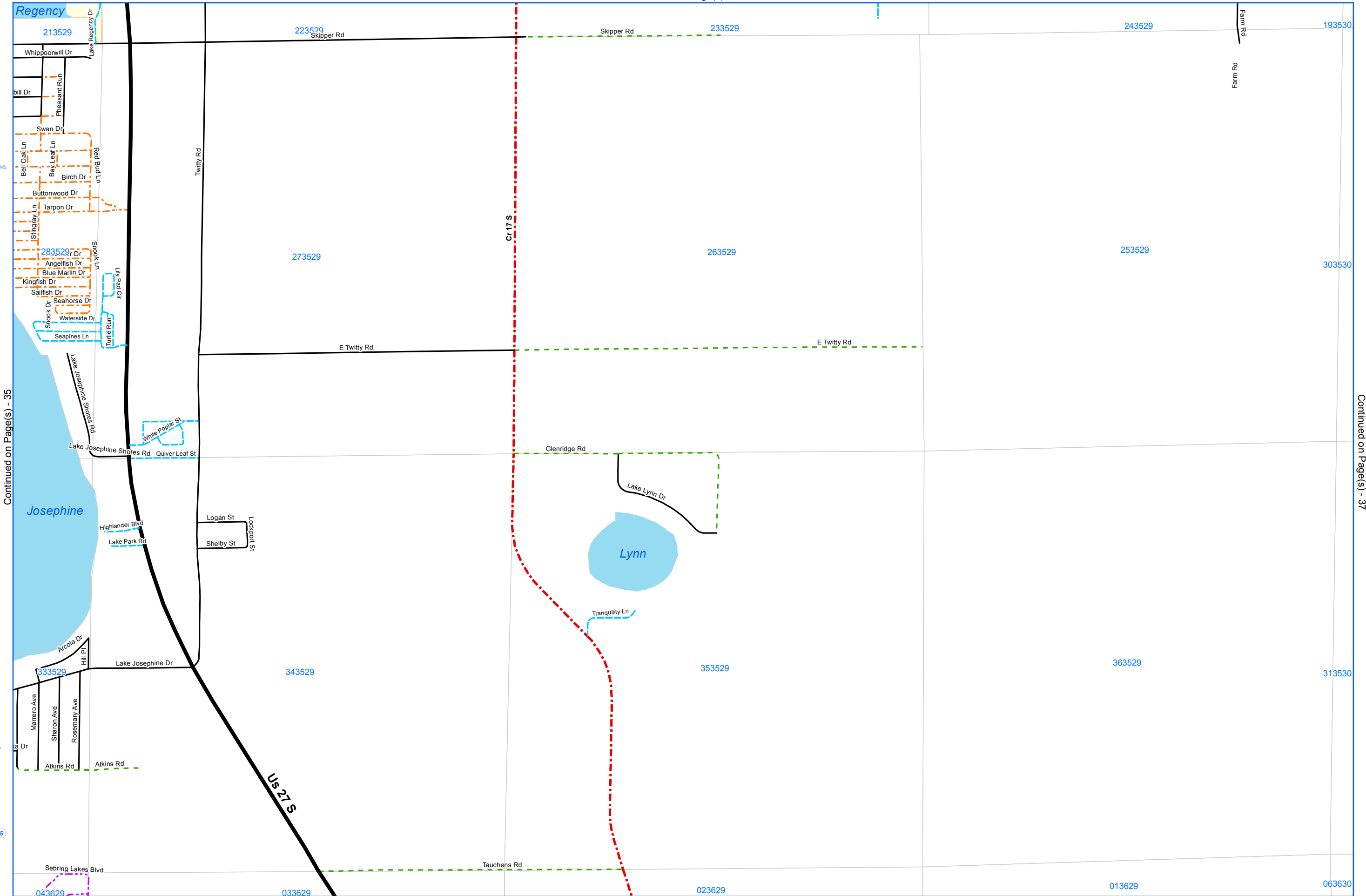
Legend

- County Maintained Roads 2014
- Maintenance Category
 - State Primary - 4 Lane
 - State Primary - 2 Lane
 - County Maintained - Former State
 - County Paved Road
 - County Unpaved Road
 - Public RW Non-County Paved
 - Public RW Non-County Unpaved
 - Private Road
- PLSS Sections
- Section Township Range 07 34 45
- City/Town Boundary

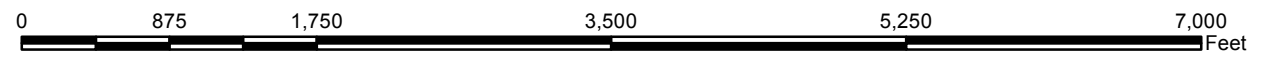




2015
ROADS AND STREETS MAINTAINED BY
HIGHLANDS COUNTY
ROAD AND BRIDGE DEPARTMENT

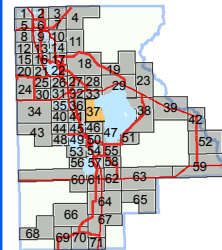


- Legend**
- County Maintained Roads 2014
 - Maintenance Category
 - State Primary - 4 Lane
 - State Primary - 2 Lane
 - County Maintained - Former State
 - County Paved Road
 - County Unpaved Road
 - Public R/W Non-County Paved
 - Public R/W Non-County Unpaved
 - Private Road
 - PLSS Sections
 - Section Township Range 07 34 45
 - City/Town Boundary

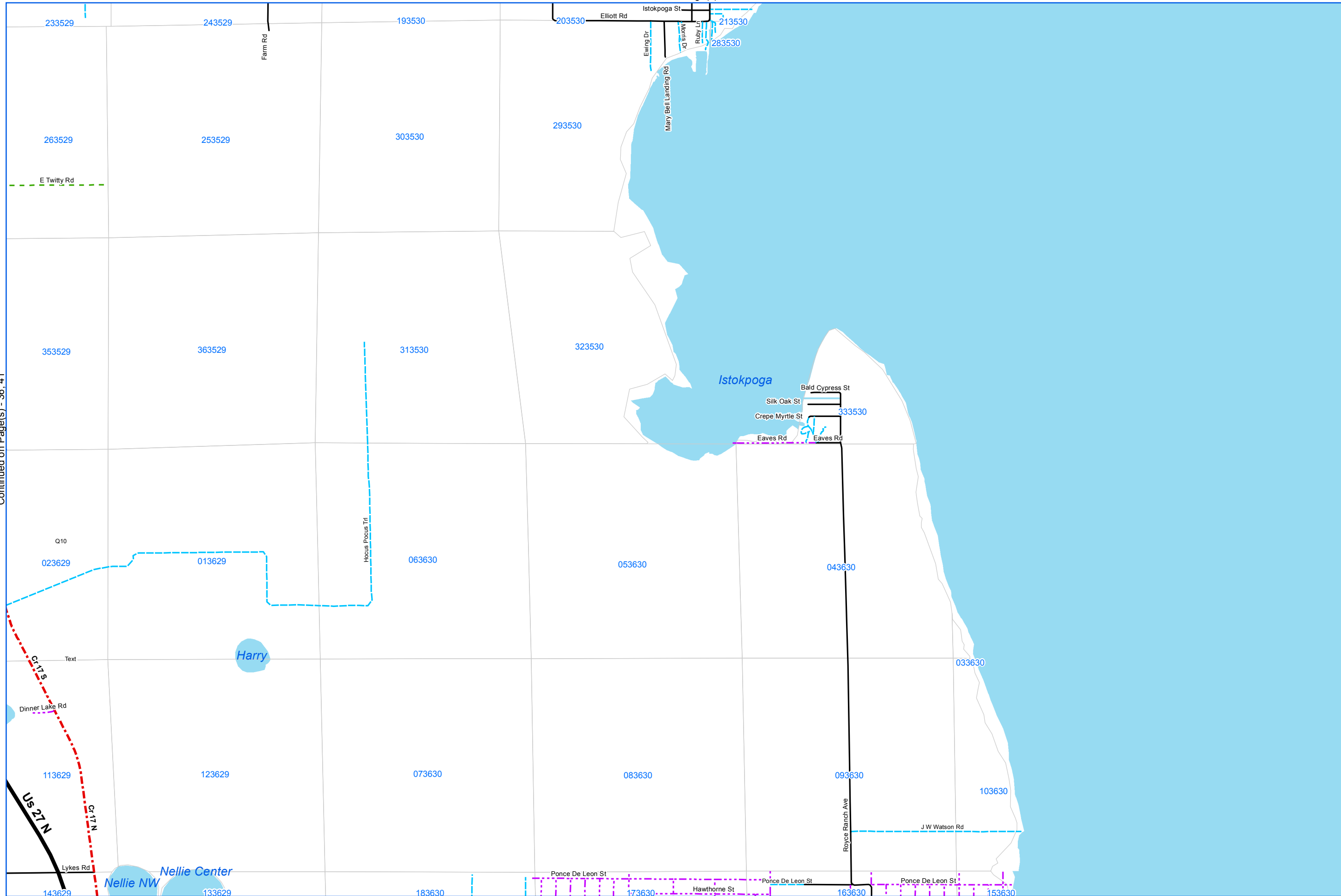


Continued on Page(s) - 37

Continued on Page(s) - 33



Continued on Page(s) - 36, 41




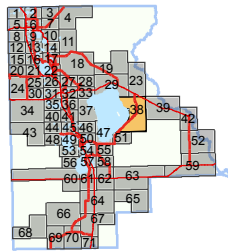
2015
ROADS AND STREETS MAINTAINED BY
HIGHLANDS COUNTY
ROAD AND BRIDGE DEPARTMENT

Legend

- County Maintained Roads 2014
- Maintenance Category
 - State Primary - 4 Lane
 - State Primary - 2 Lane
 - County Maintained - Former State
 - County Paved Road
 - County Unpaved Road
 - Public RW Non-County Paved
 - Public RW Non-County Unpaved
 - Private Road
- PLSS Sections
- Section Township Range 07 34 45
- City/Town Boundary

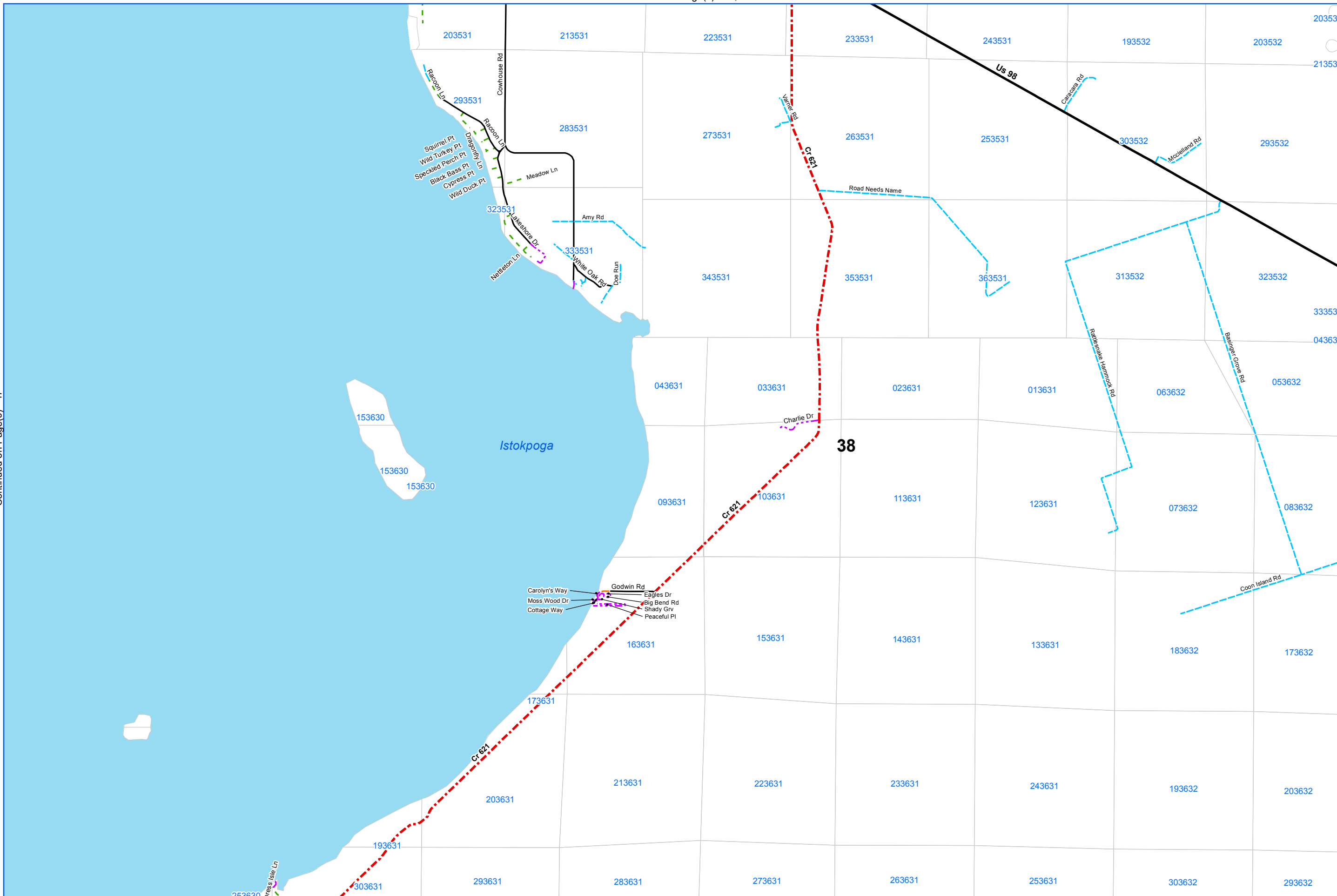
Continued on Page(s) - 46, 47





2015
ROADS AND STREETS MAINTAINED BY
HIGHLANDS COUNTY
ROAD AND BRIDGE DEPARTMENT

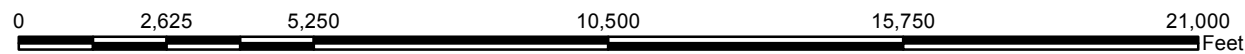
Continued on Page(s) - 47

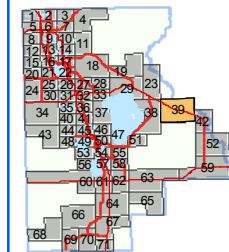


Continued on Page(s) - 39

Legend

- County Maintained Roads 2014
- Maintenance Category
 - State Primary - 4 Lane
 - State Primary - 2 Lane
 - County Maintained - Former State
 - County Paved Road
 - County Unpaved Road
 - Public R/W Non-County Paved
 - Public R/W Non-County Unpaved
 - Private Road
- PLSS Sections
- Section Township Range 07 34 45
- City/Town Boundary

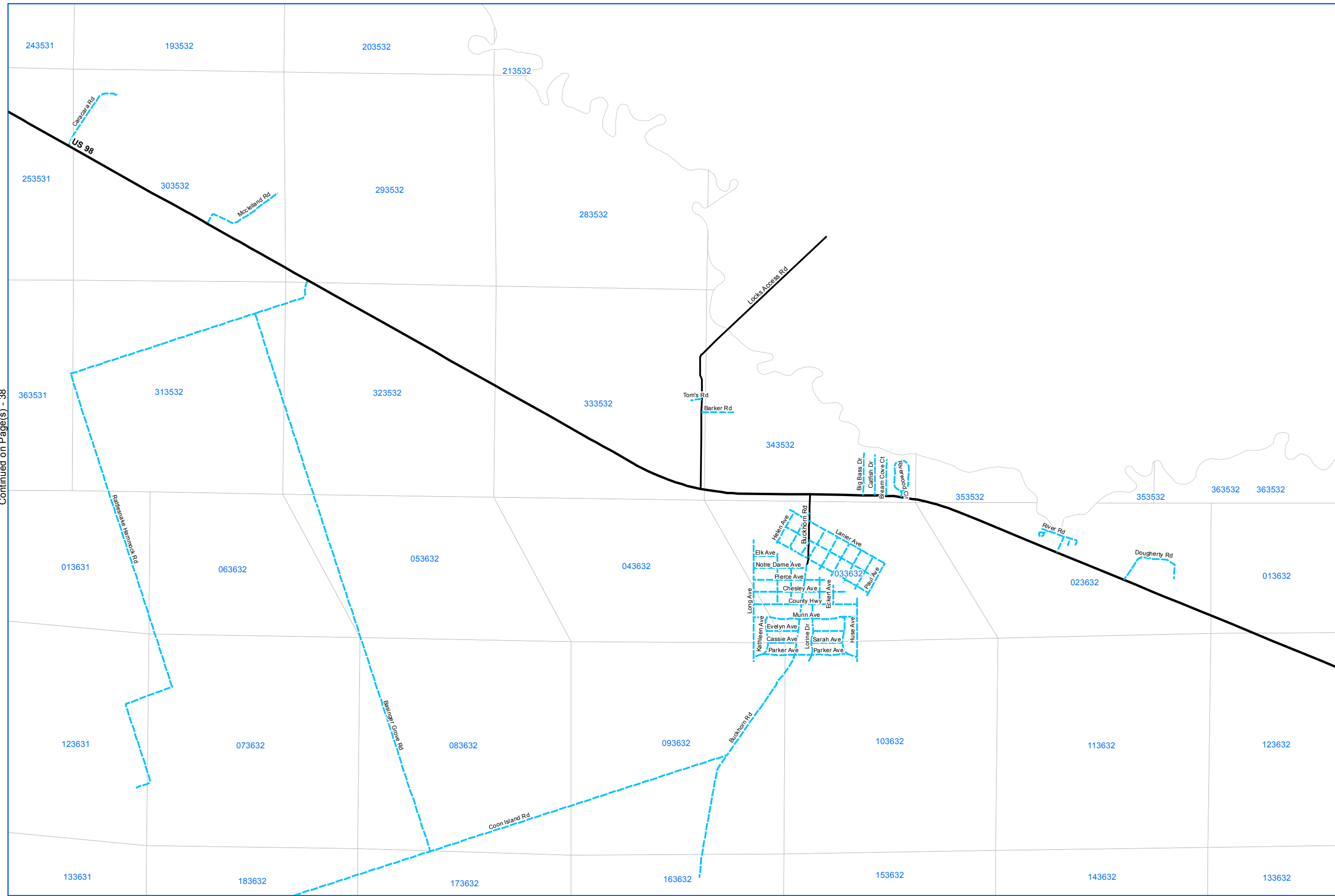




Continued on Page(s) - 38

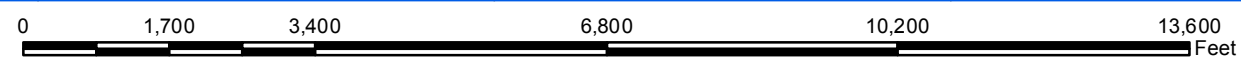
Continued on Page(s) - 42

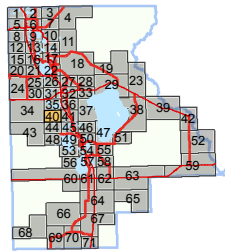
2015
ROADS AND STREETS MAINTAINED BY
HIGHLANDS COUNTY
ROAD AND BRIDGE DEPARTMENT



Legend

- County Maintained Roads 2014
- Maintenance Category
 - State Primary - 4 Lane
 - State Primary - 2 Lane
 - County Maintained - Former State
 - County Paved Road
 - County Unpaved Road
 - Public RW Non-County Paved
 - Public RW Non-County Unpaved
 - Private Road
- PLSS Sections
- Section Township Range 07 34 45
- City/Town Boundary

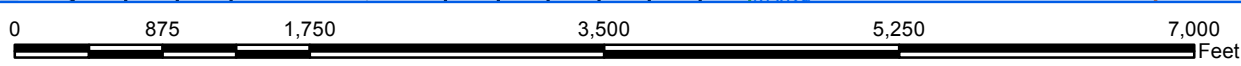
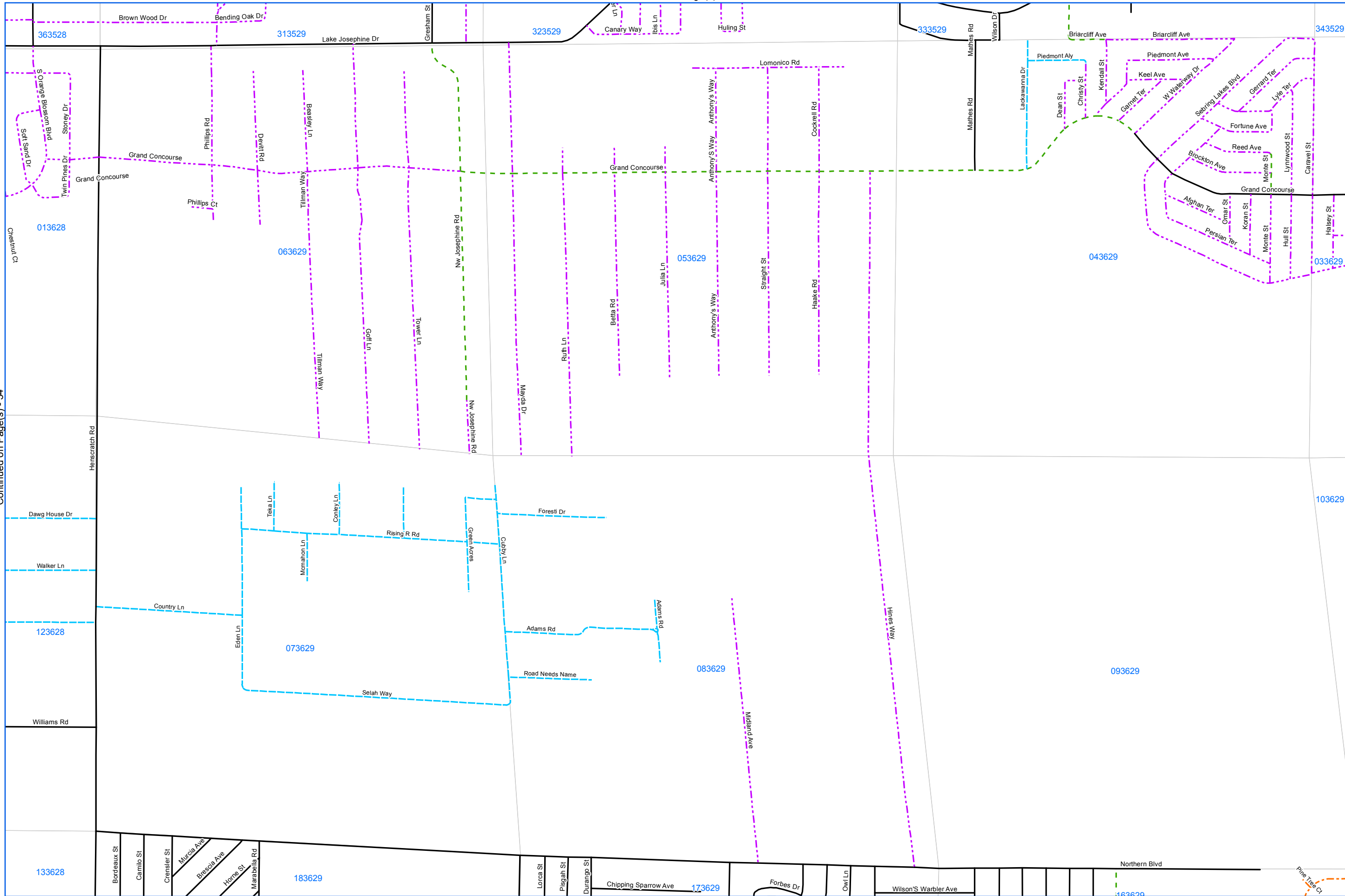


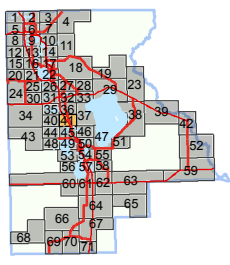


2015
ROADS AND STREETS MAINTAINED BY
HIGHLANDS COUNTY
ROAD AND BRIDGE DEPARTMENT

Legend

- County Maintained Roads 2014
- Maintenance Category
 - State Primary - 4 Lane
 - State Primary - 2 Lane
 - County Maintained - Former State
 - County Paved Road
 - County Unpaved Road
 - Public R/W Non-County Paved
 - Public R/W Non-County Unpaved
 - Private Road
- PLSS Sections
- Section Township Range 07 34 45
- City/Town Boundary

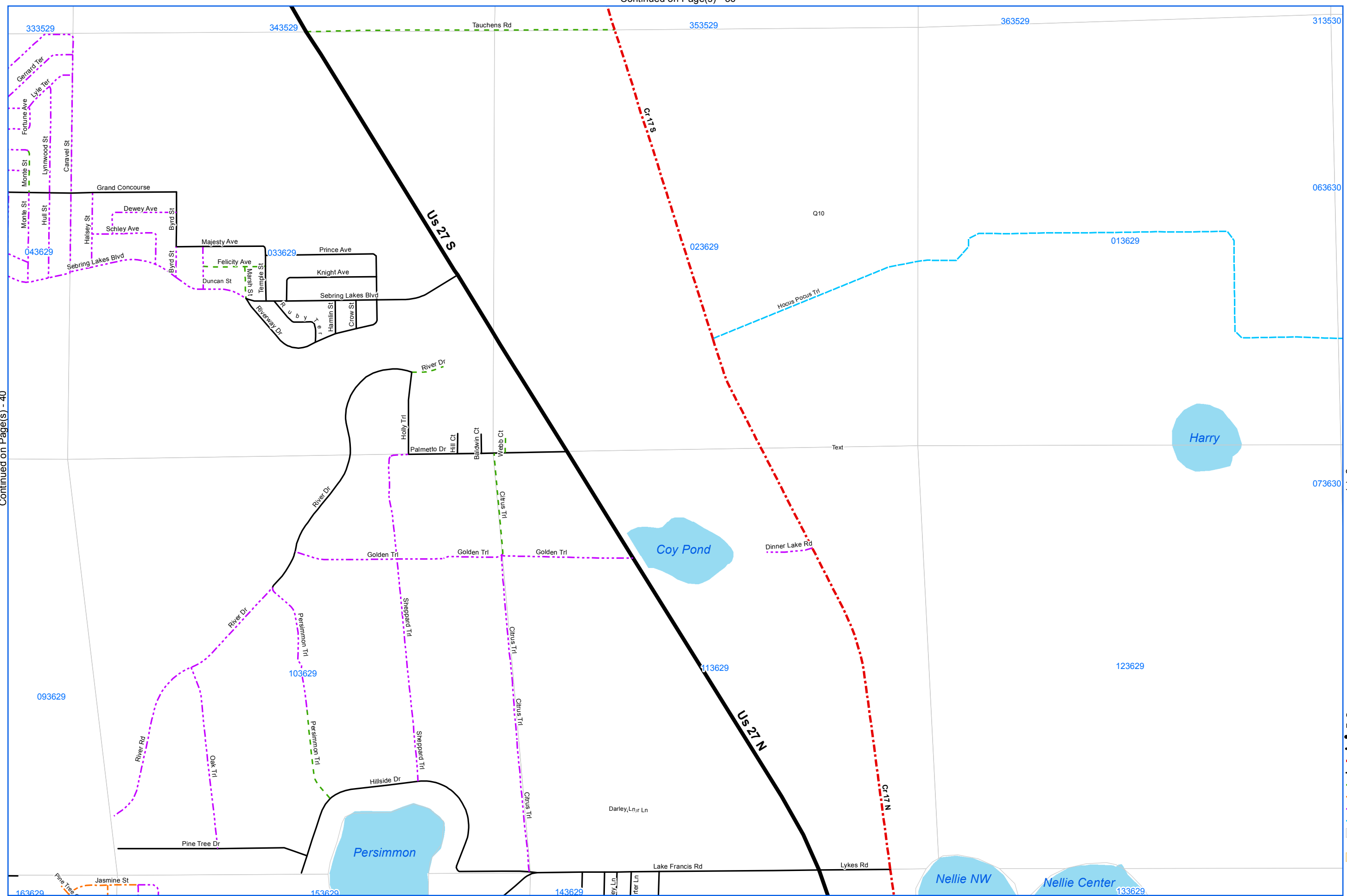




2015
ROADS AND STREETS MAINTAINED BY
HIGHLANDS COUNTY
ROAD AND BRIDGE DEPARTMENT

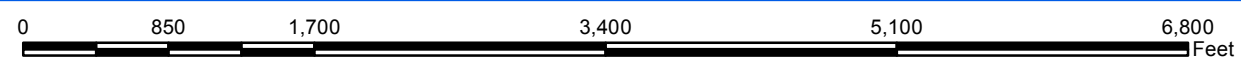
Continued on Page(s) - 40

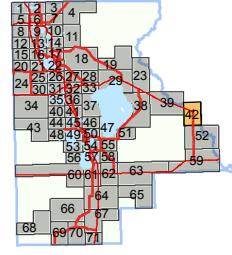
Continued on Page(s) - 37



Legend

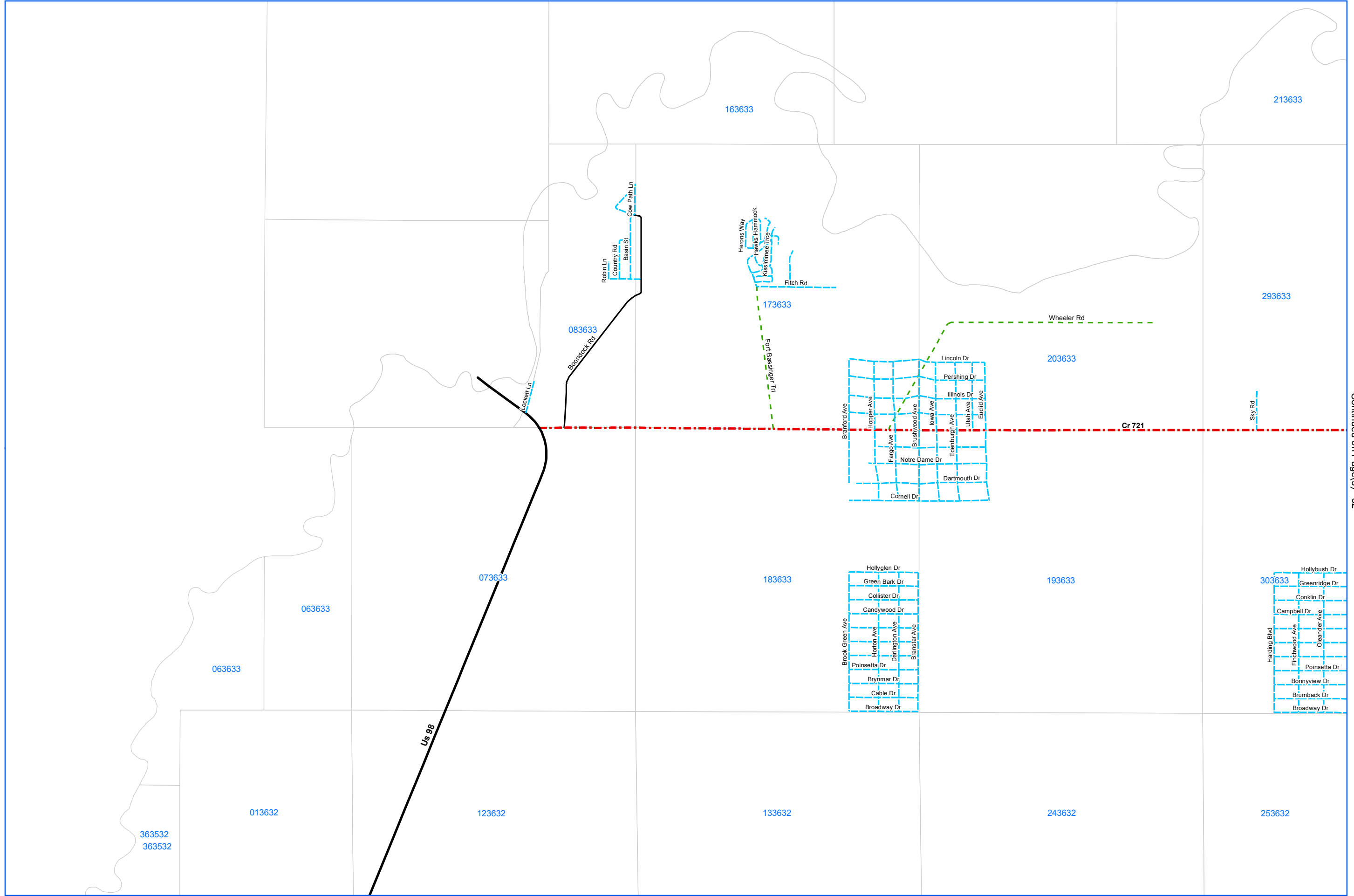
- County Maintained Roads 2014
- Maintenance Category
 - State Primary - 4 Lane
 - State Primary - 2 Lane
 - County Maintained - Former State
 - County Paved Road
 - County Unpaved Road
 - Public R/W Non-County Paved
 - Public R/W Non-County Unpaved
 - Private Road
- PLSS Sections
- Section Township Range 07 34 45
- City/Town Boundary



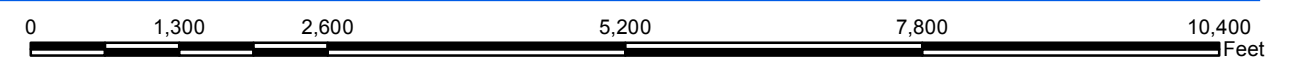



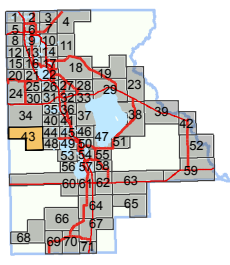
2015
ROADS AND STREETS MAINTAINED BY
HIGHLANDS COUNTY
ROAD AND BRIDGE DEPARTMENT

- Legend**
- County Maintained Roads 2014
 - Maintenance Category
 - State Primary - 4 Lane
 - State Primary - 2 Lane
 - County Maintained - Former State
 - County Paved Road
 - County Unpaved Road
 - Public RW Non-County Paved
 - Public RW Non-County Unpaved
 - Private Road
 - PLSS Sections
 - Section Township Range 07 34 45
 - City/Town Boundary



Continued on Page(s) - 52






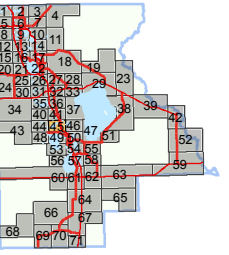
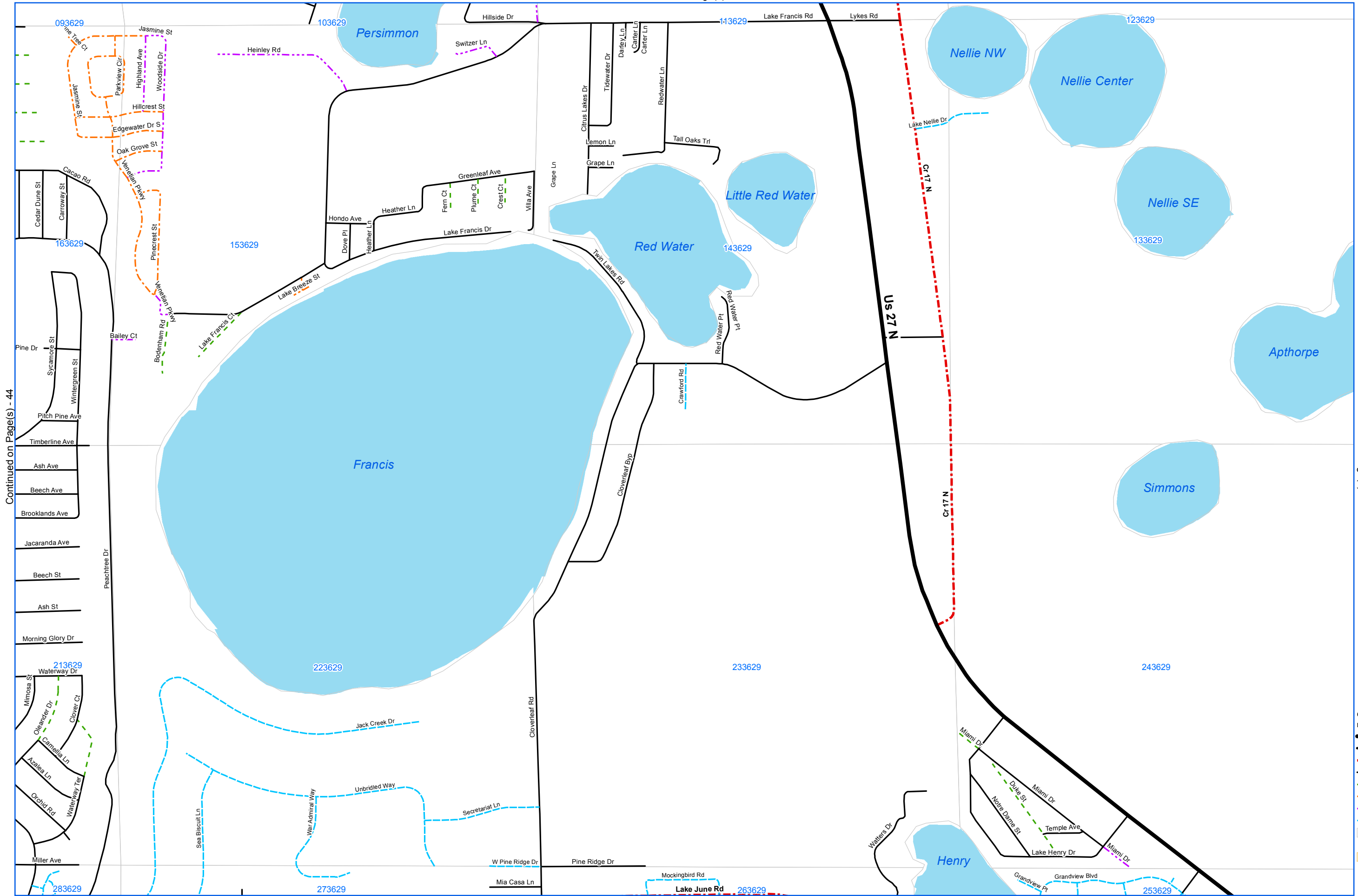
**2015
ROADS AND STREETS MAINTAINED BY
HIGHLANDS COUNTY
ROAD AND BRIDGE DEPARTMENT**

Continued on Page(s) - 44, 48

Legend

- County Maintained Roads 2014
- Maintenance Category
 - State Primary - 4 Lane
 - State Primary - 2 Lane
 - County Maintained - Former State
 - County Paved Road
 - County Unpaved Road
 - Public R/W Non-County Paved
 - Public R/W Non-County Unpaved
 - Private Road
- PLSS Sections
- Section Township Range 07 34 45
- City/Town Boundary





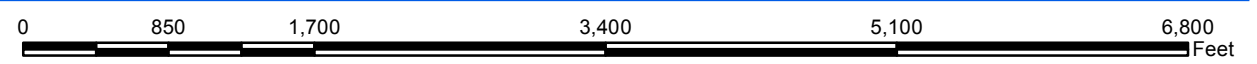
2015
 ROADS AND STREETS MAINTAINED BY
 HIGHLANDS COUNTY
 ROAD AND BRIDGE DEPARTMENT

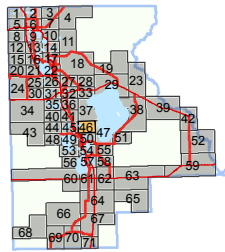
Continued on Page(s) - 46

Legend

- County Maintained Roads 2014
- Maintenance Category
- State Primary - 4 Lane
- State Primary - 2 Lane
- County Maintained - Former State
- County Paved Road
- County Unpaved Road
- Public R/W Non-County Paved
- Public R/W Non-County Unpaved
- Private Road
- PLSS Sections
- Section Township Range 07 34 45
- City/Town Boundary

Continued on Page(s) - 44

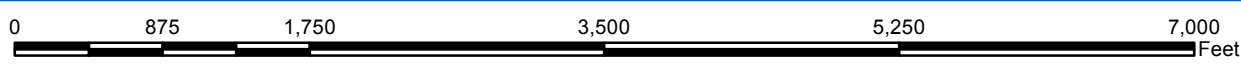
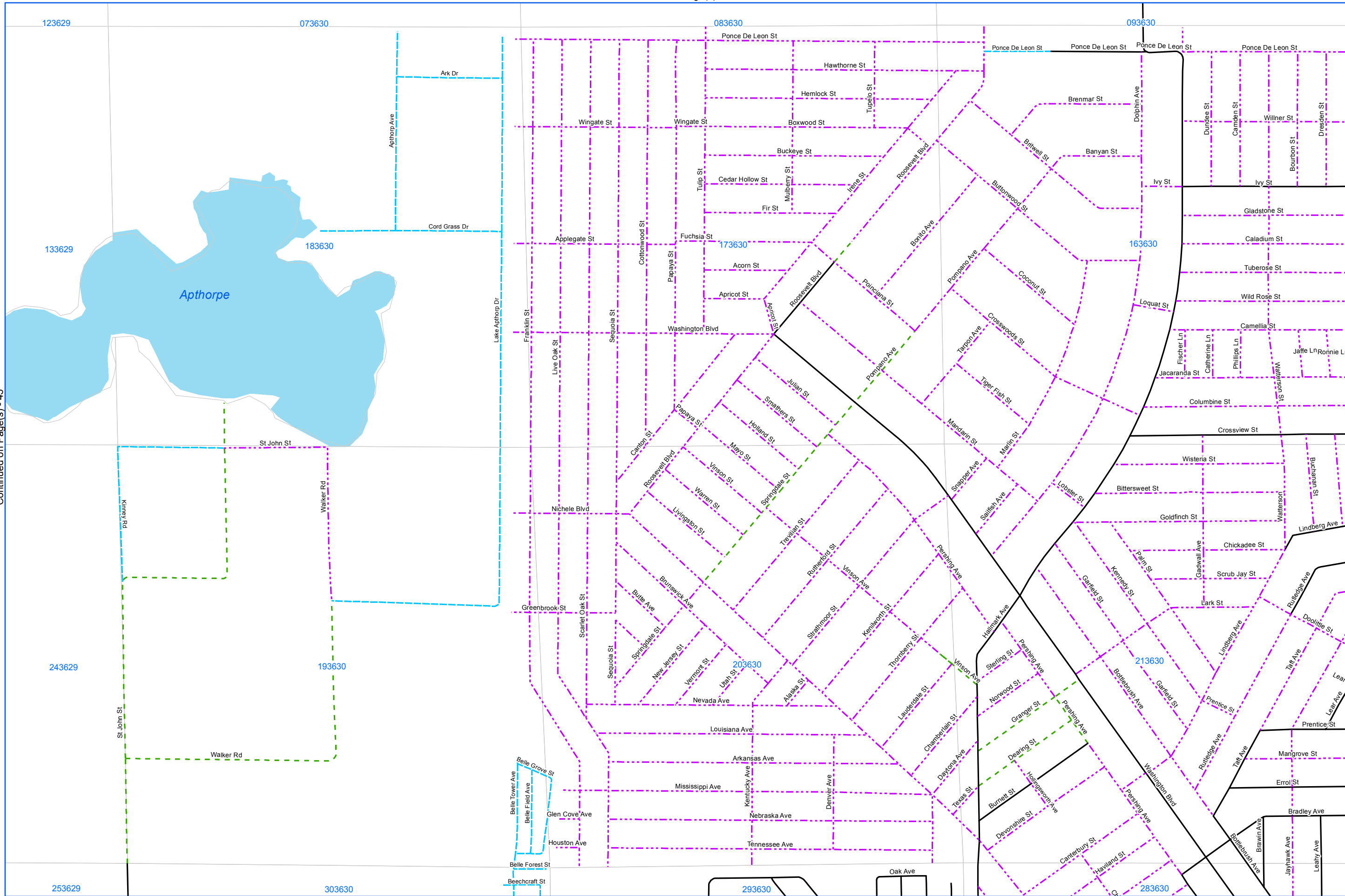


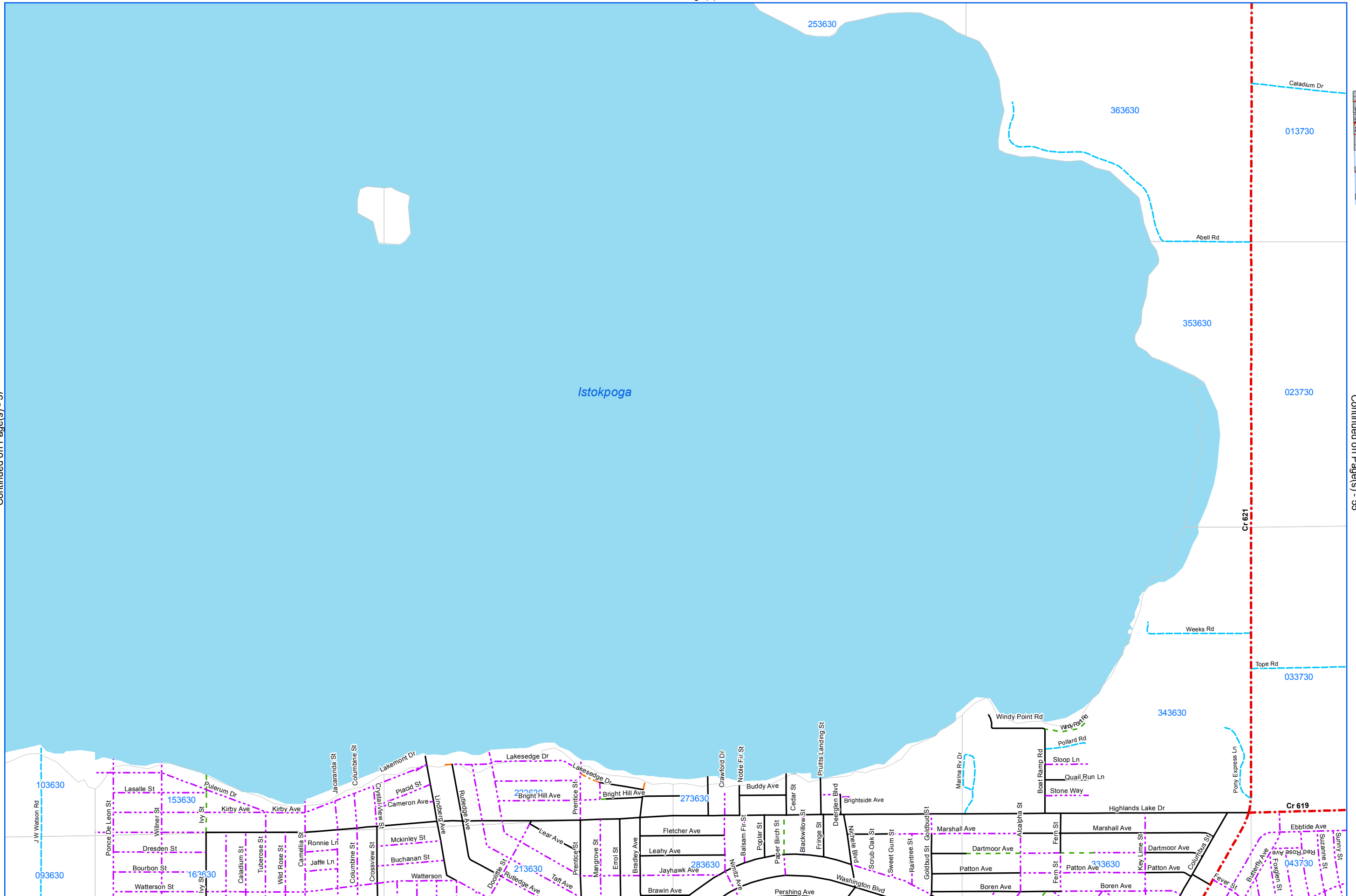
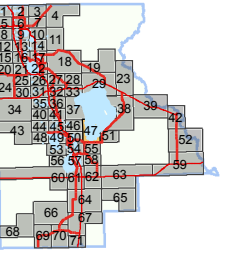


2015 ROADS AND STREETS MAINTAINED BY HIGHLANDS COUNTY ROAD AND BRIDGE DEPARTMENT

Legend

- County Maintained Roads 2014
- Maintenance Category
 - State Primary - 4 Lane
 - State Primary - 2 Lane
 - County Maintained - Former State
 - County Paved Road
 - County Unpaved Road
 - Public RW Non-County Paved
 - Public RW Non-County Unpaved
 - Private Road
- PLSS Sections
- Section Township Range 07 34 45
- City/Town Boundary




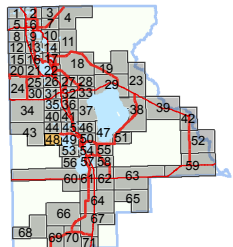


2015
ROADS AND STREETS MAINTAINED BY
HIGHLANDS COUNTY
ROAD AND BRIDGE DEPARTMENT

Legend

- County Maintained Roads 2014
- Maintenance Category
 - State Primary - 4 Lane
 - State Primary - 2 Lane
 - County Maintained - Former State
 - County Paved Road
 - County Unpaved Road
 - Public R/W Non-County Paved
 - Public R/W Non-County Unpaved
 - Private Road
- PLSS Sections
- Section Township Range 07 34 45
- City/Town Boundary



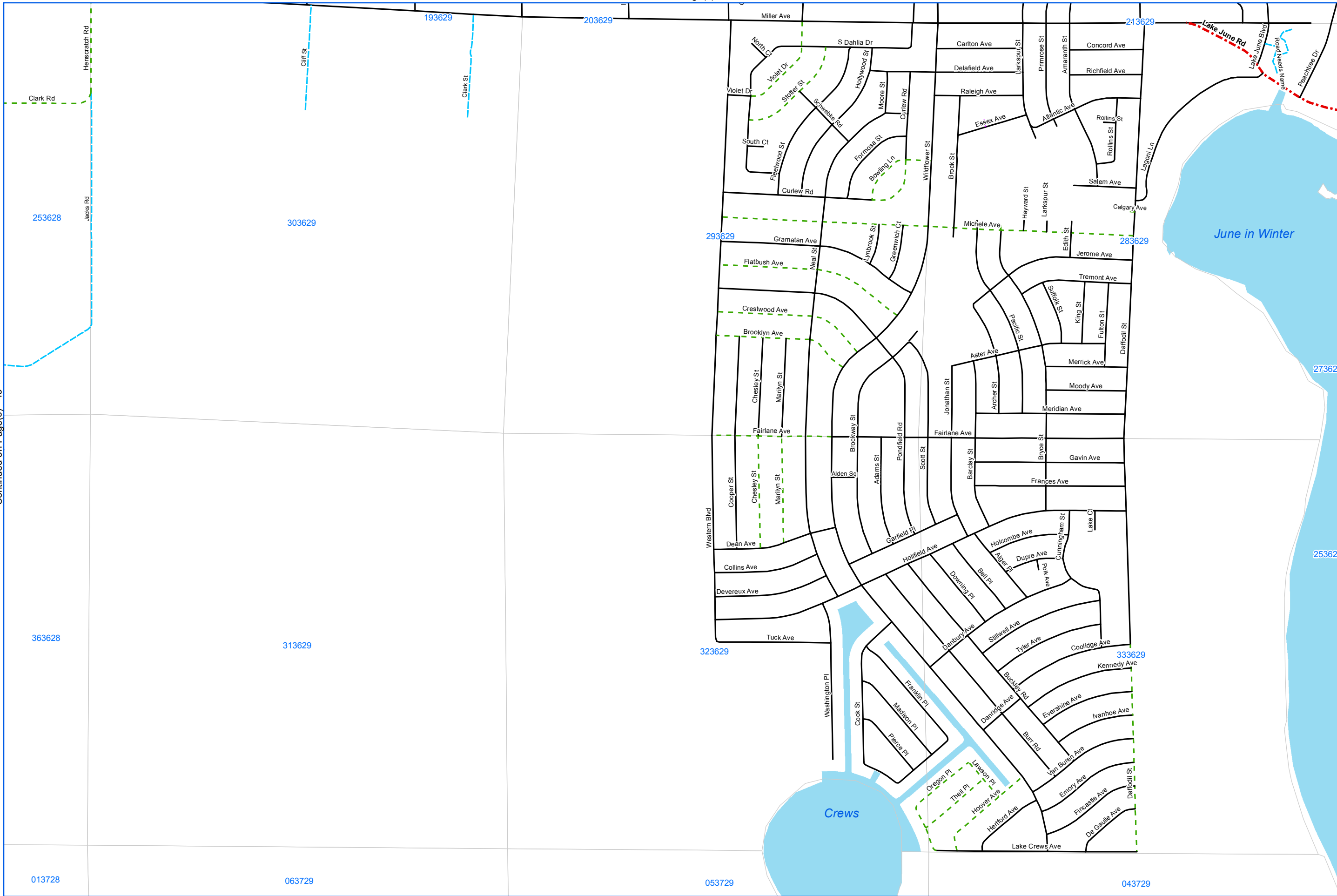


2015
ROADS AND STREETS MAINTAINED BY
HIGHLANDS COUNTY
ROAD AND BRIDGE DEPARTMENT

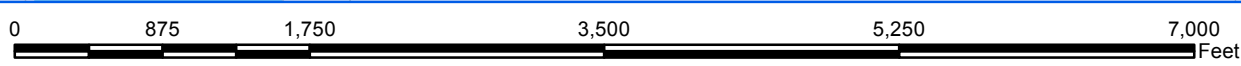
Continued on Page(s) - 43

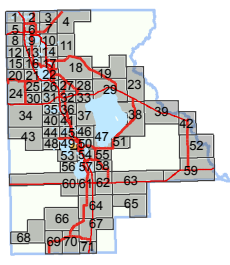
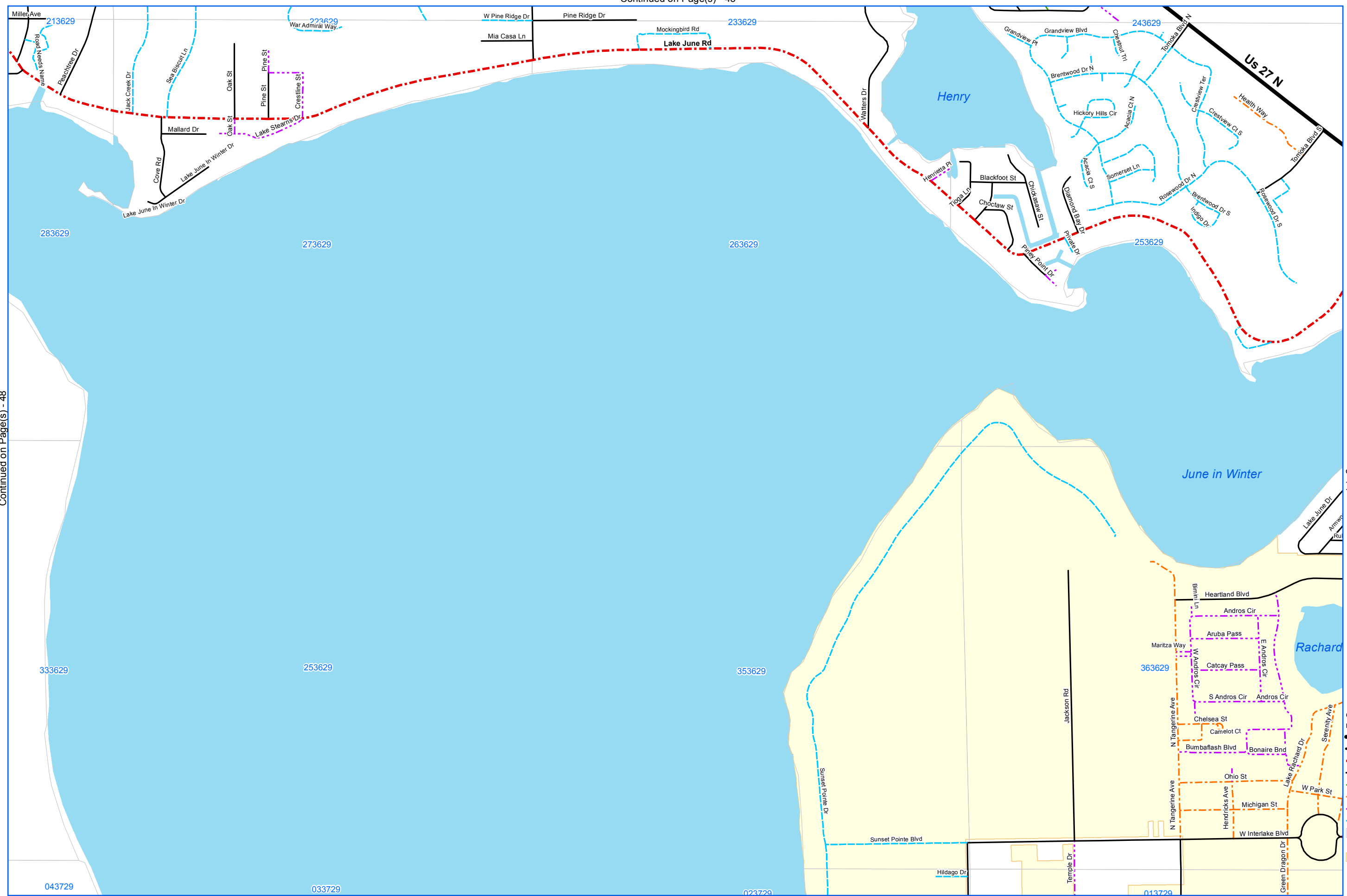
Legend

- County Maintained Roads 2014
- Maintenance Category
 - State Primary - 4 Lane
 - State Primary - 2 Lane
 - County Maintained - Former State
 - County Paved Road
 - County Unpaved Road
 - Public R/W Non-County Paved
 - Public R/W Non-County Unpaved
 - Private Road
- PLSS Sections
- Section Township Range 07 34 45
- City/Town Boundary



Continued on Page(s) - 49



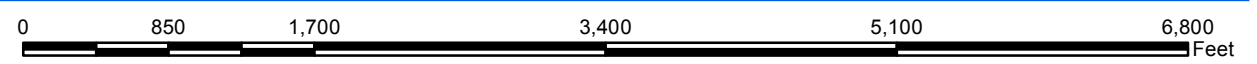


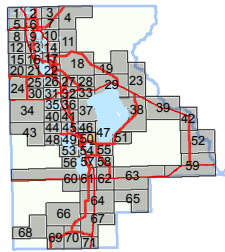
2015
 ROADS AND STREETS MAINTAINED BY
 HIGHLANDS COUNTY
 ROAD AND BRIDGE DEPARTMENT

Continued on Page(s) - 50

Legend

- County Maintained Roads 2014
- Maintenance Category
- State Primary - 4 Lane
- State Primary - 2 Lane
- County Maintained - Former State
- County Paved Road
- County Unpaved Road
- Public RW Non-County Paved
- Public RW Non-County Unpaved
- Private Road
- PLSS Sections
- Section Township Range 07 34 45
- City/Town Boundary

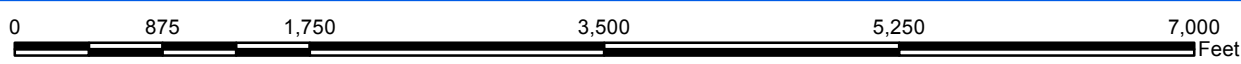
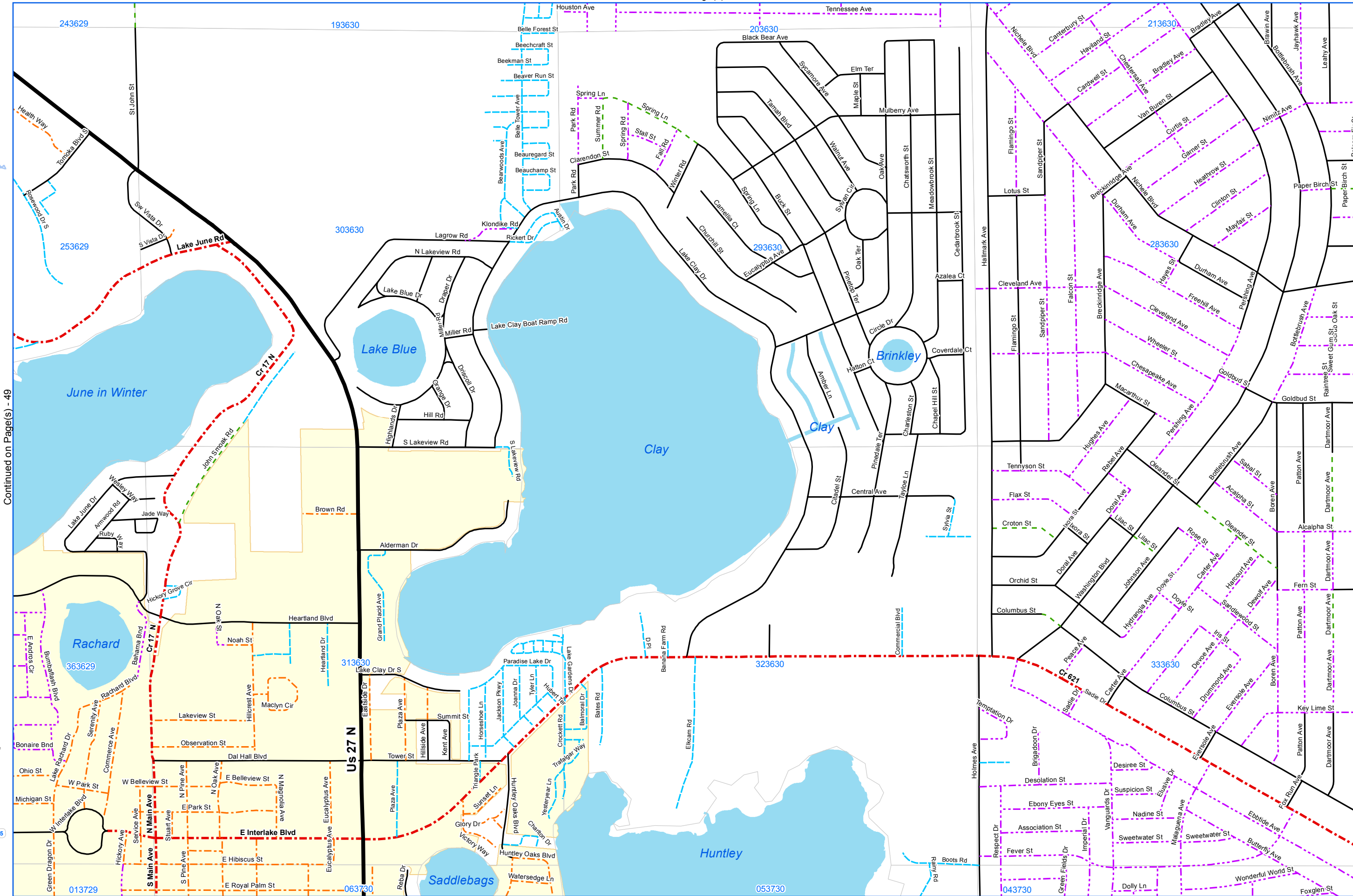


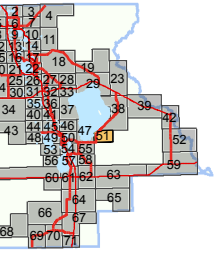


2015 ROADS AND STREETS MAINTAINED BY HIGHLANDS COUNTY ROAD AND BRIDGE DEPARTMENT

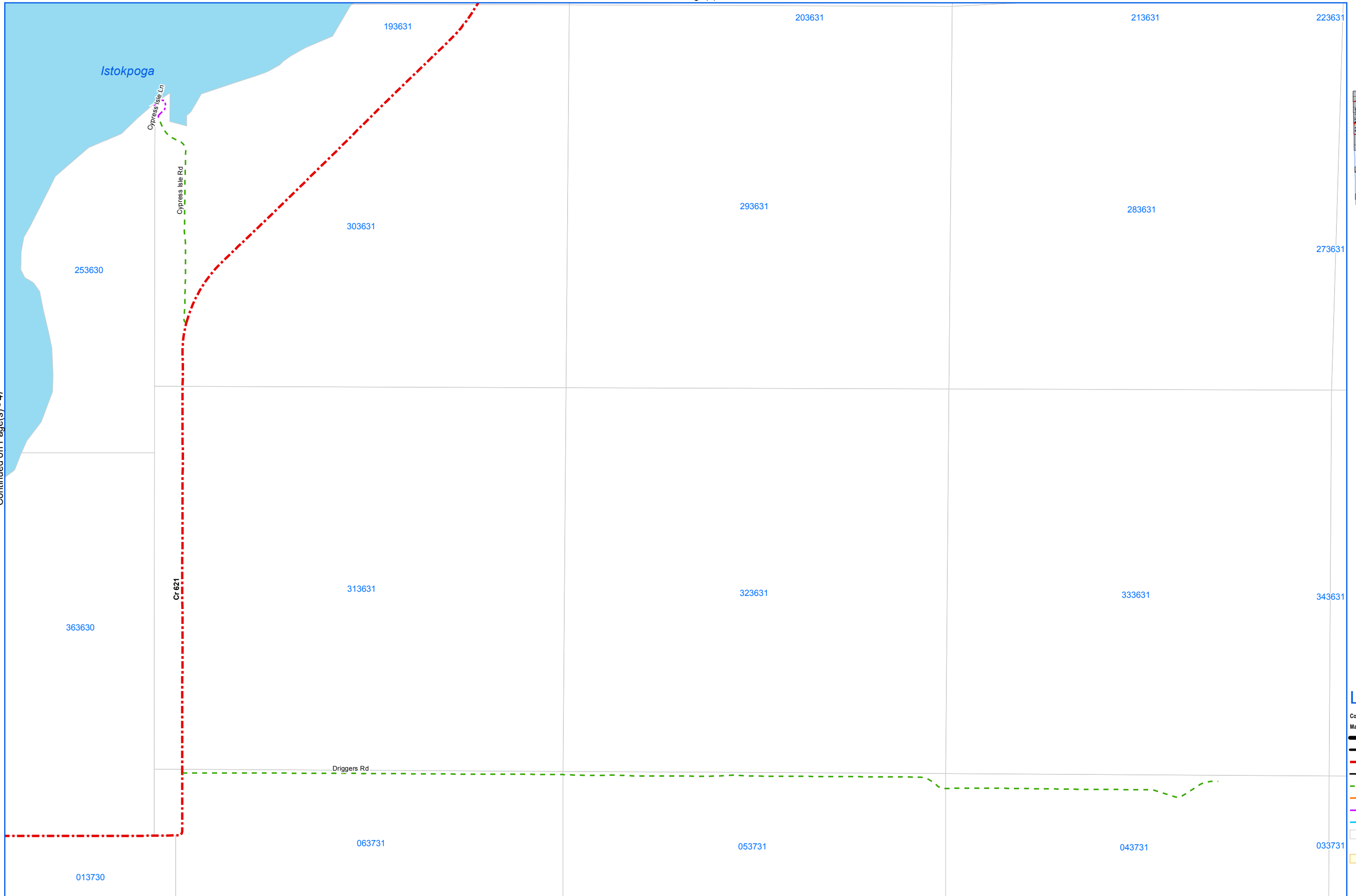
Legend

- County Maintained Roads 2014
- Maintenance Category
 - State Primary - 4 Lane
 - State Primary - 2 Lane
 - County Maintained - Former State
 - County Paved Road
 - County Unpaved Road
 - Public RW Non-County Paved
 - Public RW Non-County Unpaved
 - Private Road
 - PLSS Sections
 - Section Township Range 07 34 45
 - City/Town Boundary






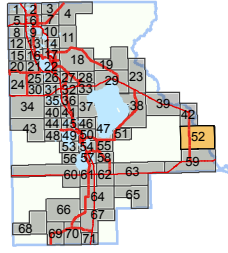
2015
ROADS AND STREETS MAINTAINED BY
HIGHLANDS COUNTY
ROAD AND BRIDGE DEPARTMENT



Legend

- County Maintained Roads 2014
- Maintenance Category
 - State Primary - 4 Lane
 - State Primary - 2 Lane
 - County Maintained - Former State
 - County Paved Road
 - County Unpaved Road
 - Public RW Non-County Paved
 - Public RW Non-County Unpaved
 - Private Road
 - PLSS Sections
 - Section Township Range 07 34 45
 - City/Town Boundary

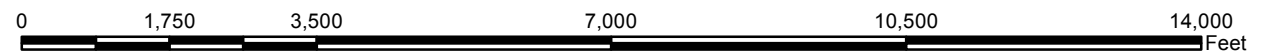
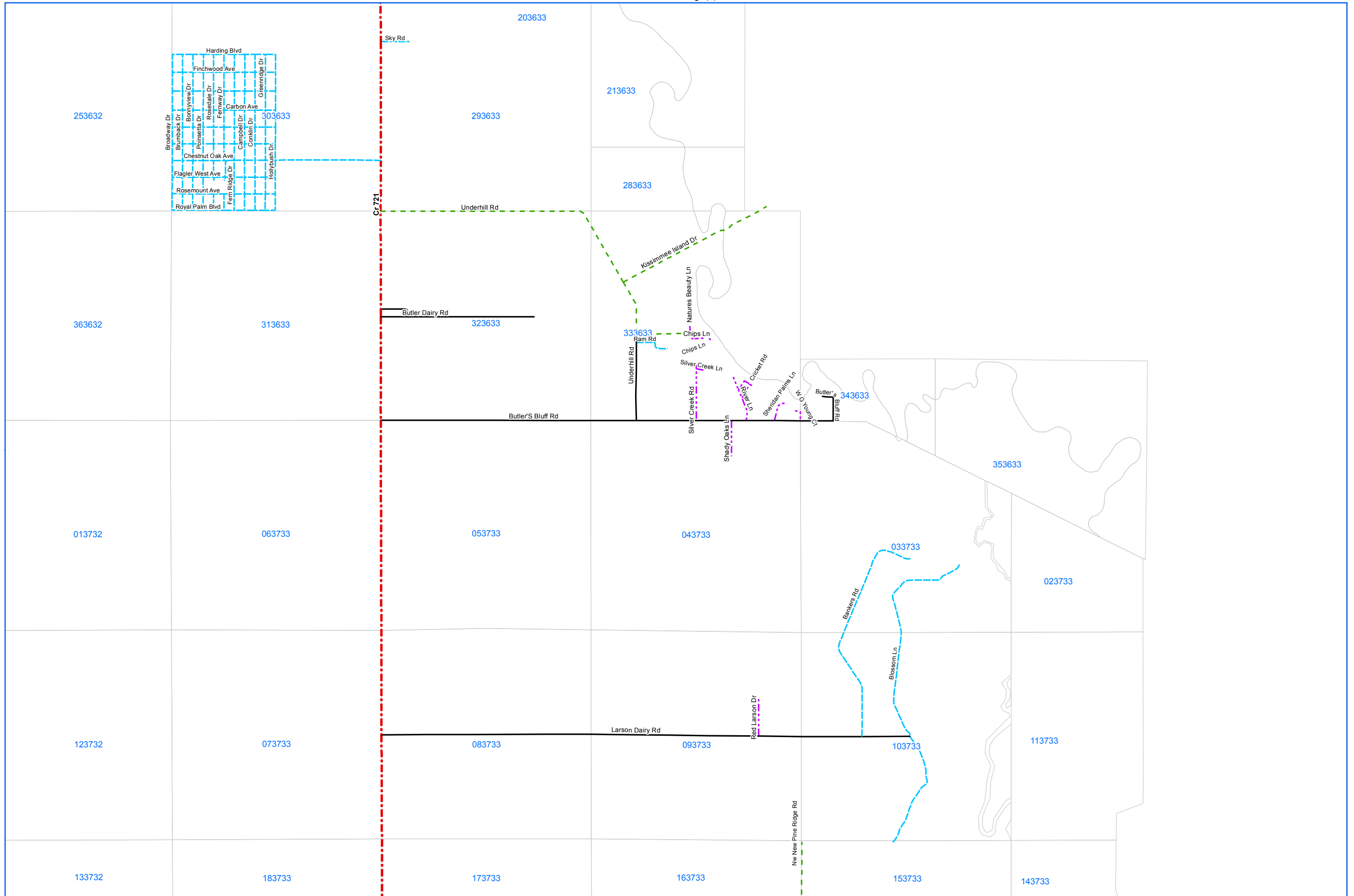


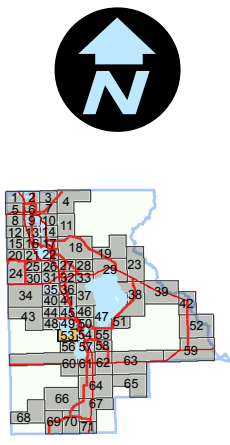
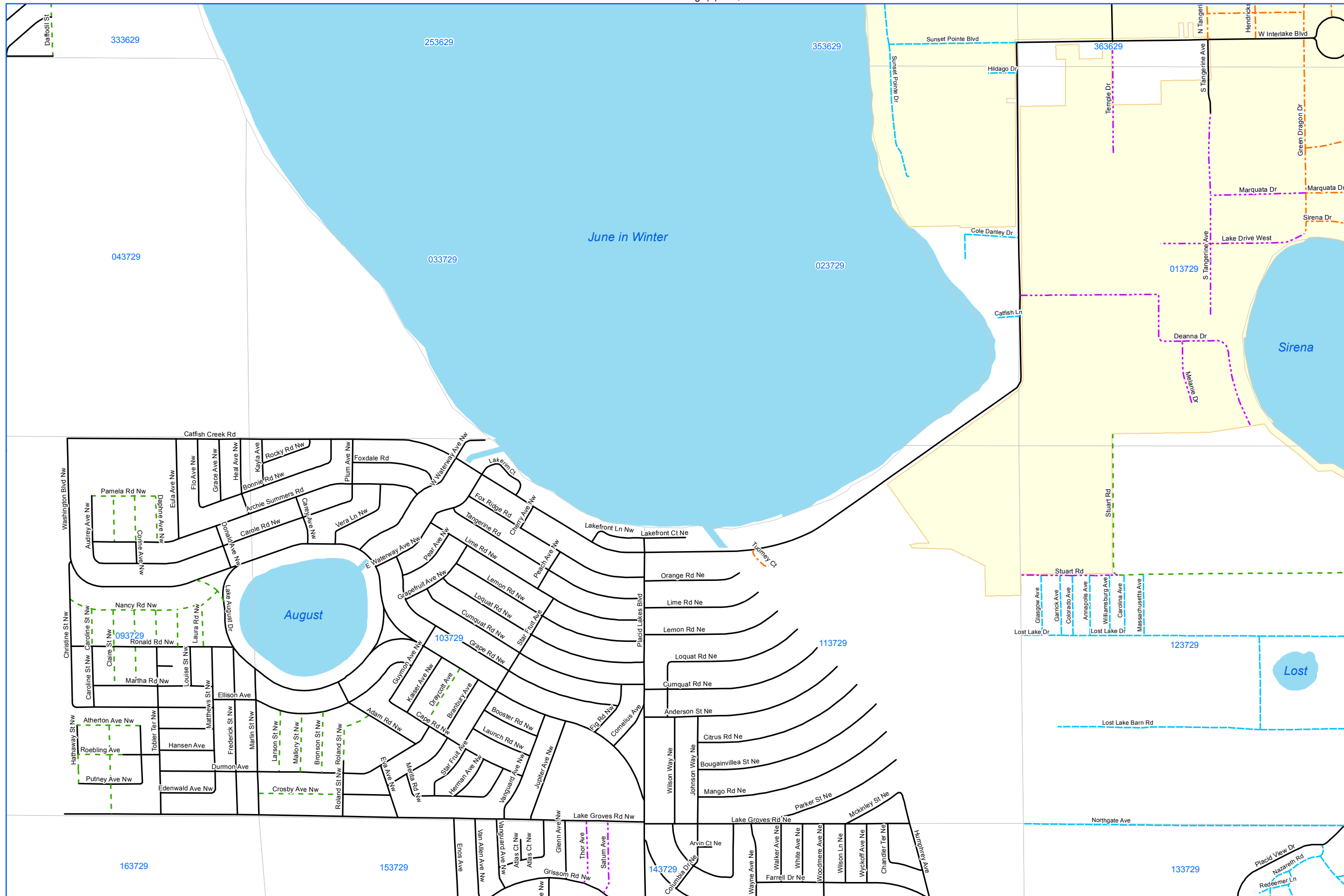


2015
 ROADS AND STREETS MAINTAINED BY
 HIGHLANDS COUNTY
 ROAD AND BRIDGE DEPARTMENT

Legend

- County Maintained Roads 2014
- Maintenance Category
- State Primary - 4 Lane
- State Primary - 2 Lane
- County Maintained - Former State
- County Paved Road
- County Unpaved Road
- Public R/W Non-County Paved
- Public R/W Non-County Unpaved
- Private Road
- PLSS Sections
- Section Township Range 07 34 45
- City/Town Boundary





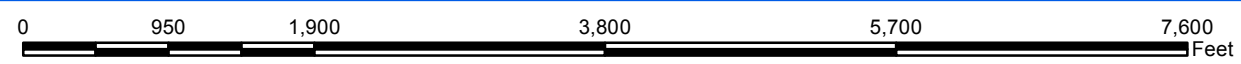
2015
 ROADS AND STREETS MAINTAINED BY
 HIGHLANDS COUNTY
 ROAD AND BRIDGE DEPARTMENT

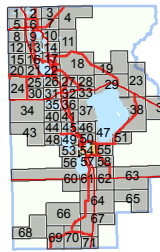
Continued on Page(s) - 54

Legend

County Maintained Roads 2014
 Maintenance Category

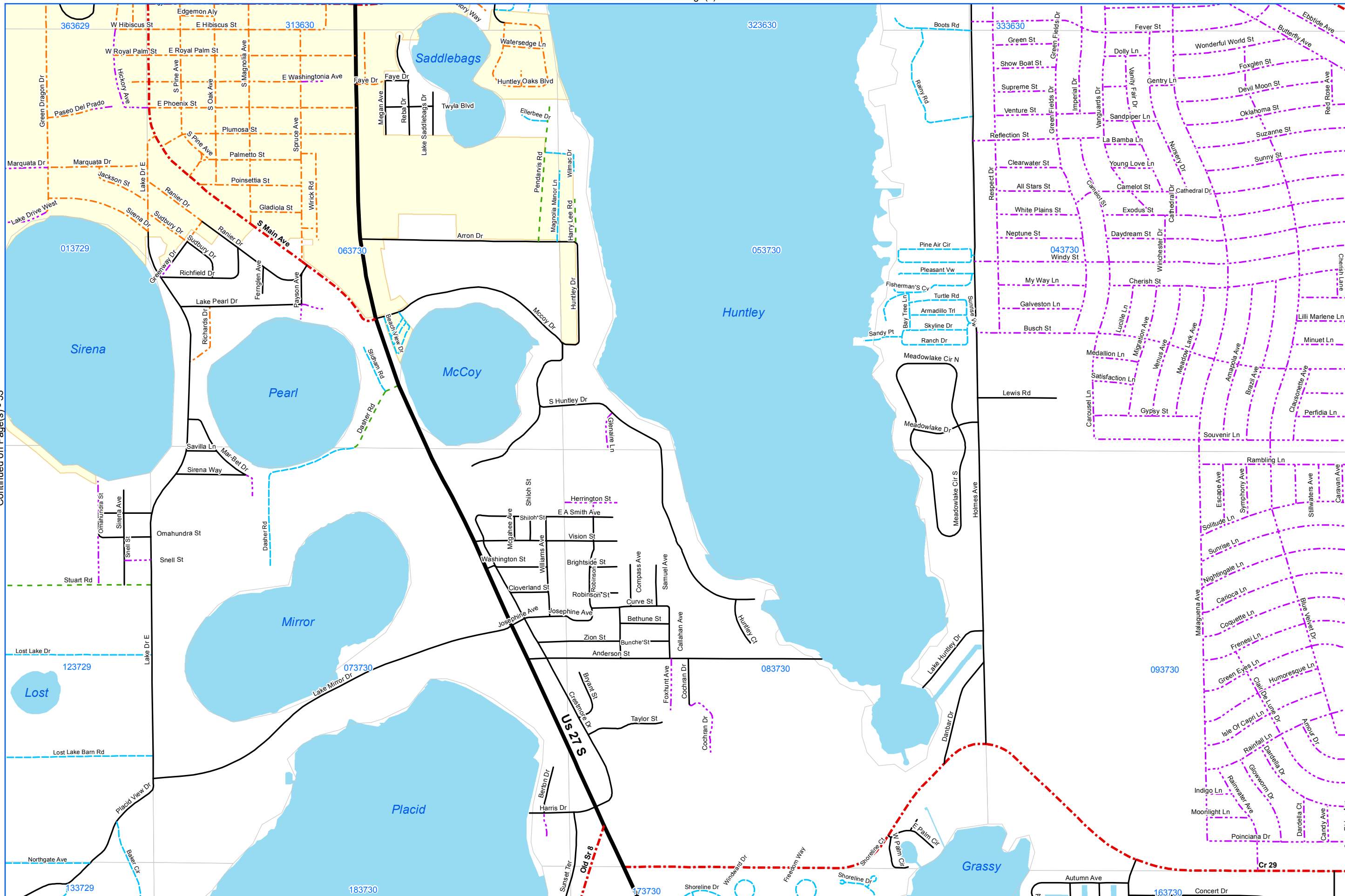
- State Primary - 4 Lane
- State Primary - 2 Lane
- County Maintained - Former State
- County Paved Road
- County Unpaved Road
- Public RW Non-County Paved
- Public RW Non-County Unpaved
- Private Road
- PLSS Sections
- Section Township Range 07 34 45
- City/Town Boundary





2015
ROADS AND STREETS MAINTAINED BY
HIGHLANDS COUNTY
ROAD AND BRIDGE DEPARTMENT

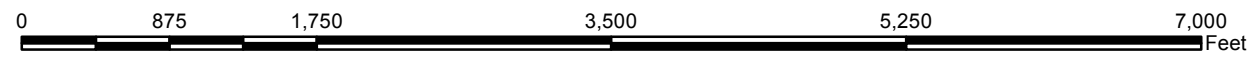
Continued on Page(s) - 53

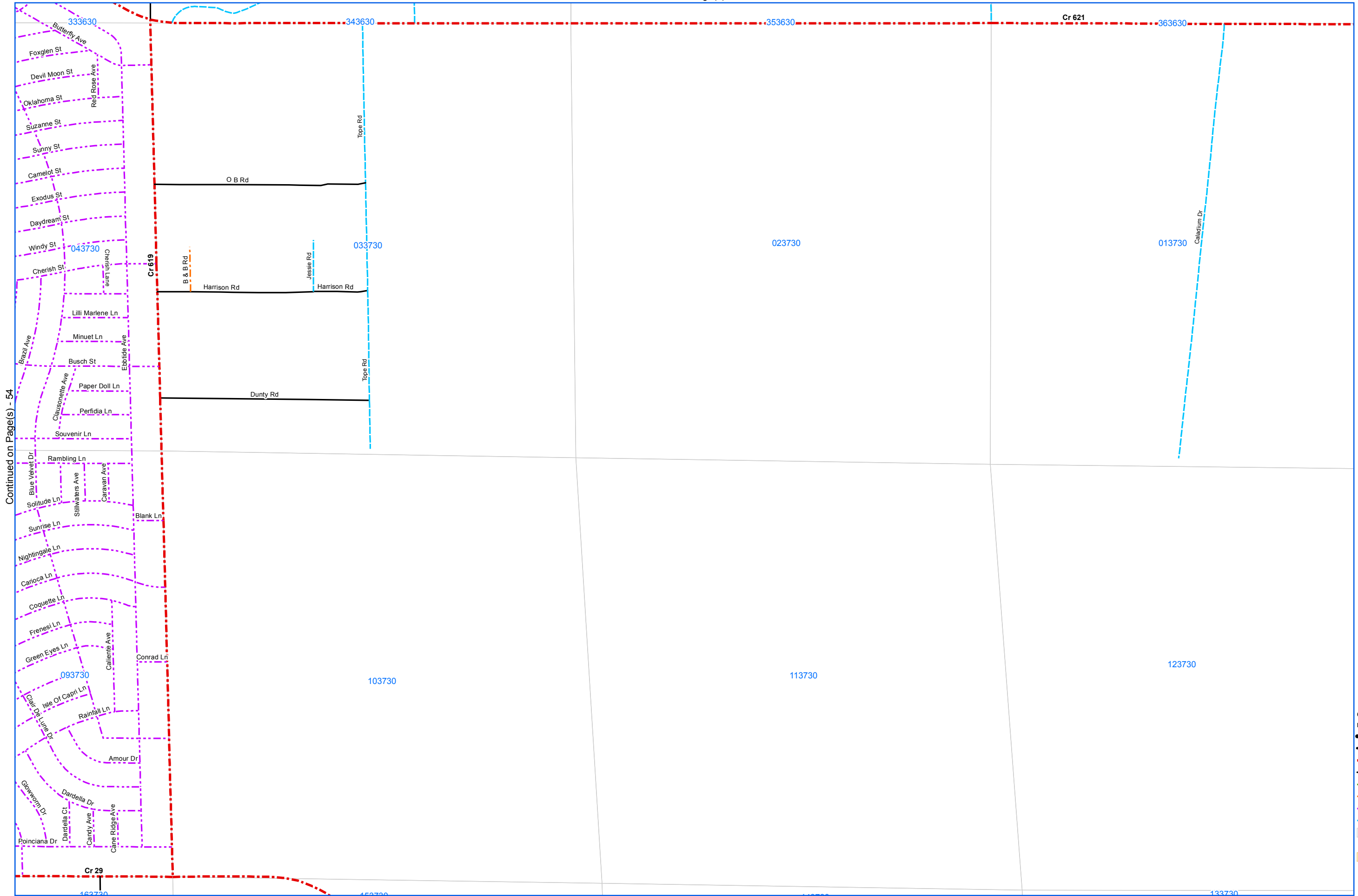


Continued on Page(s) - 55

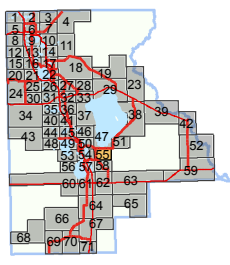
Legend

- County Maintained Roads 2014
- Maintenance Category
 - State Primary - 4 Lane
 - State Primary - 2 Lane
 - County Maintained - Former State
 - County Paved Road
 - County Unpaved Road
 - Public RW Non-County Paved
 - Public RW Non-County Unpaved
 - Private Road
- PLSS Sections
- Section Township Range 07 34 45
- City/Town Boundary





Continued on Page(s) - 54

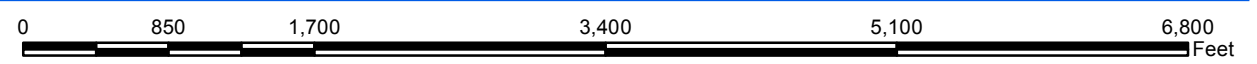


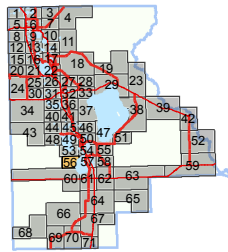
2015
 ROADS AND STREETS MAINTAINED BY
 HIGHLANDS COUNTY
 ROAD AND BRIDGE DEPARTMENT

Legend

County Maintained Roads 2014
 Maintenance Category

- State Primary - 4 Lane
- State Primary - 2 Lane
- County Maintained - Former State
- County Paved Road
- County Unpaved Road
- Public RW Non-County Paved
- Public RW Non-County Unpaved
- Private Road
- PLSS Sections
- Section Township Range 07 34 45
- City/Town Boundary

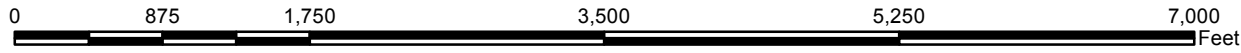
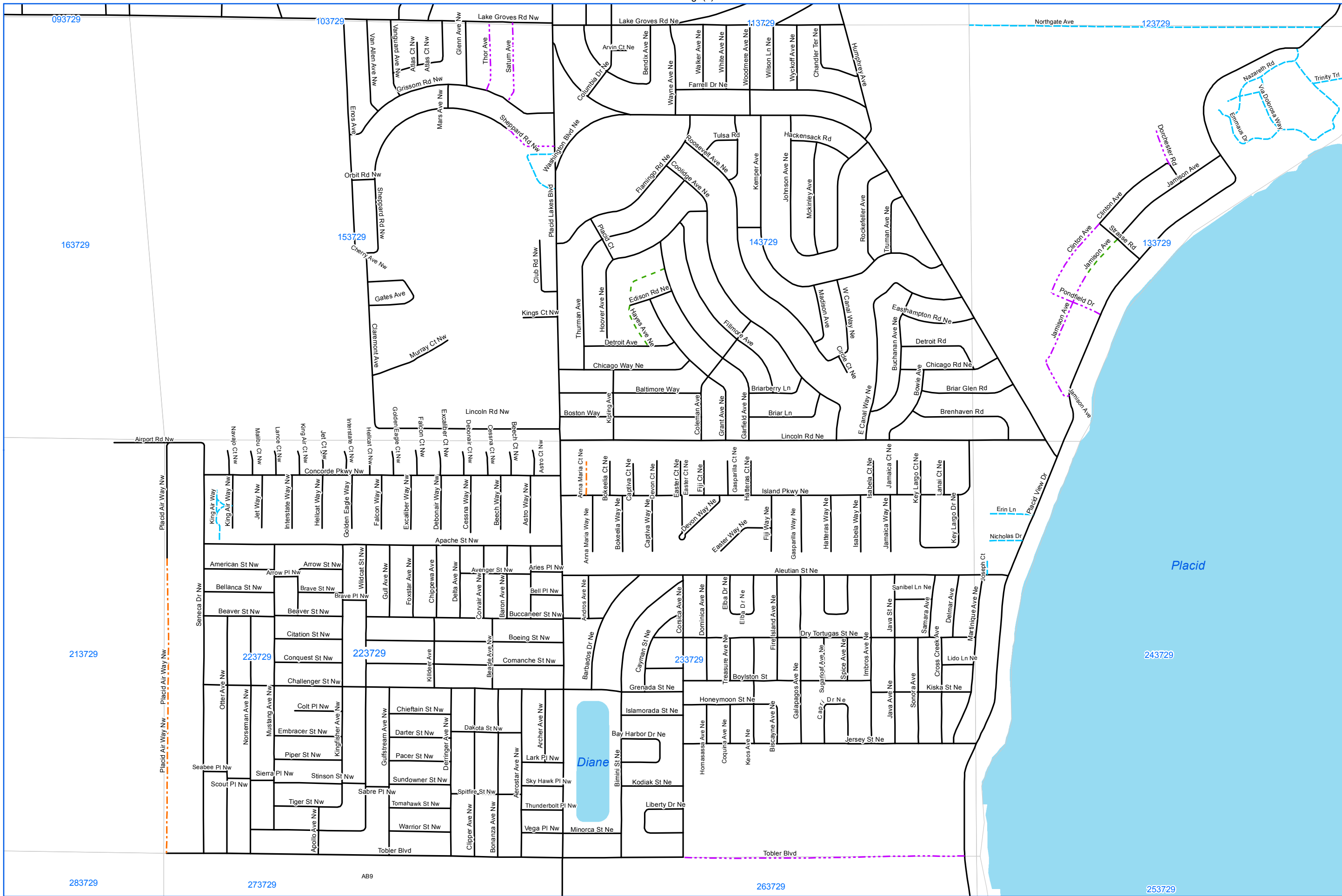


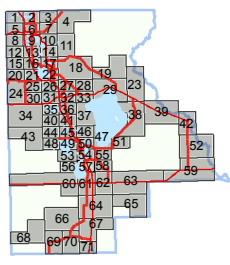
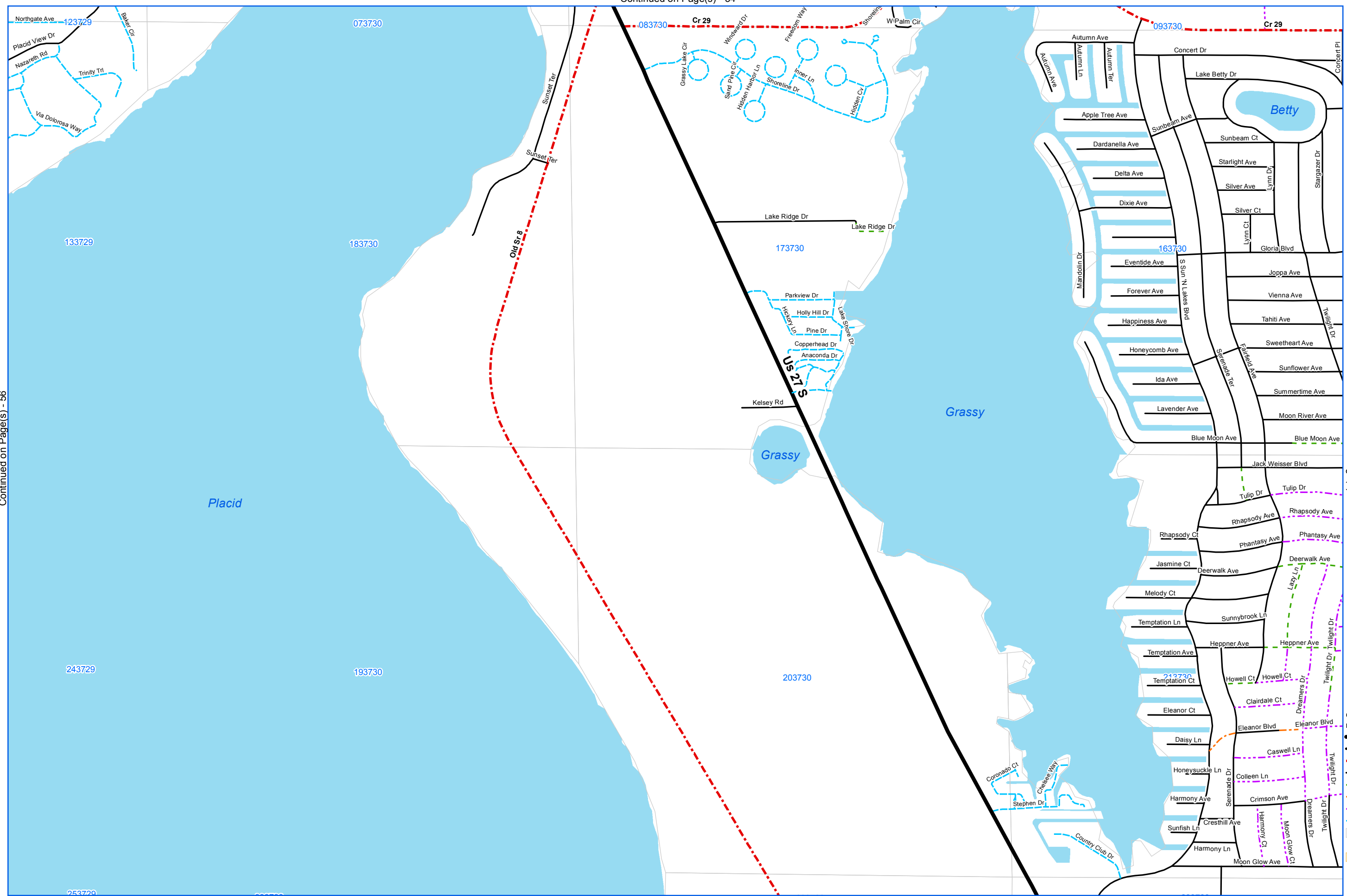


2015 ROADS AND STREETS MAINTAINED BY HIGHLANDS COUNTY ROAD AND BRIDGE DEPARTMENT

Legend

- County Maintained Roads 2014
- Maintenance Category
 - State Primary - 4 Lane
 - State Primary - 2 Lane
 - County Maintained - Former State
 - County Paved Road
 - County Unpaved Road
 - Public RW Non-County Paved
 - Public RW Non-County Unpaved
 - Private Road
- PLSS Sections
- Section Township Range 07 34 45
- City/Town Boundary





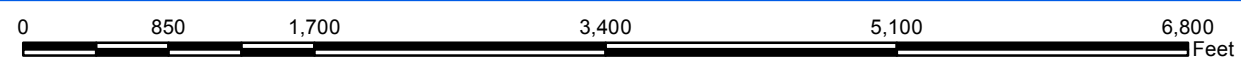
2015
 ROADS AND STREETS MAINTAINED BY
 HIGHLANDS COUNTY
 ROAD AND BRIDGE DEPARTMENT

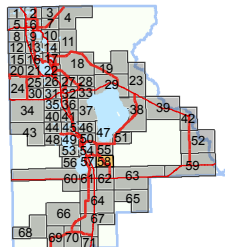
Continued on Page(s) - 58

Legend

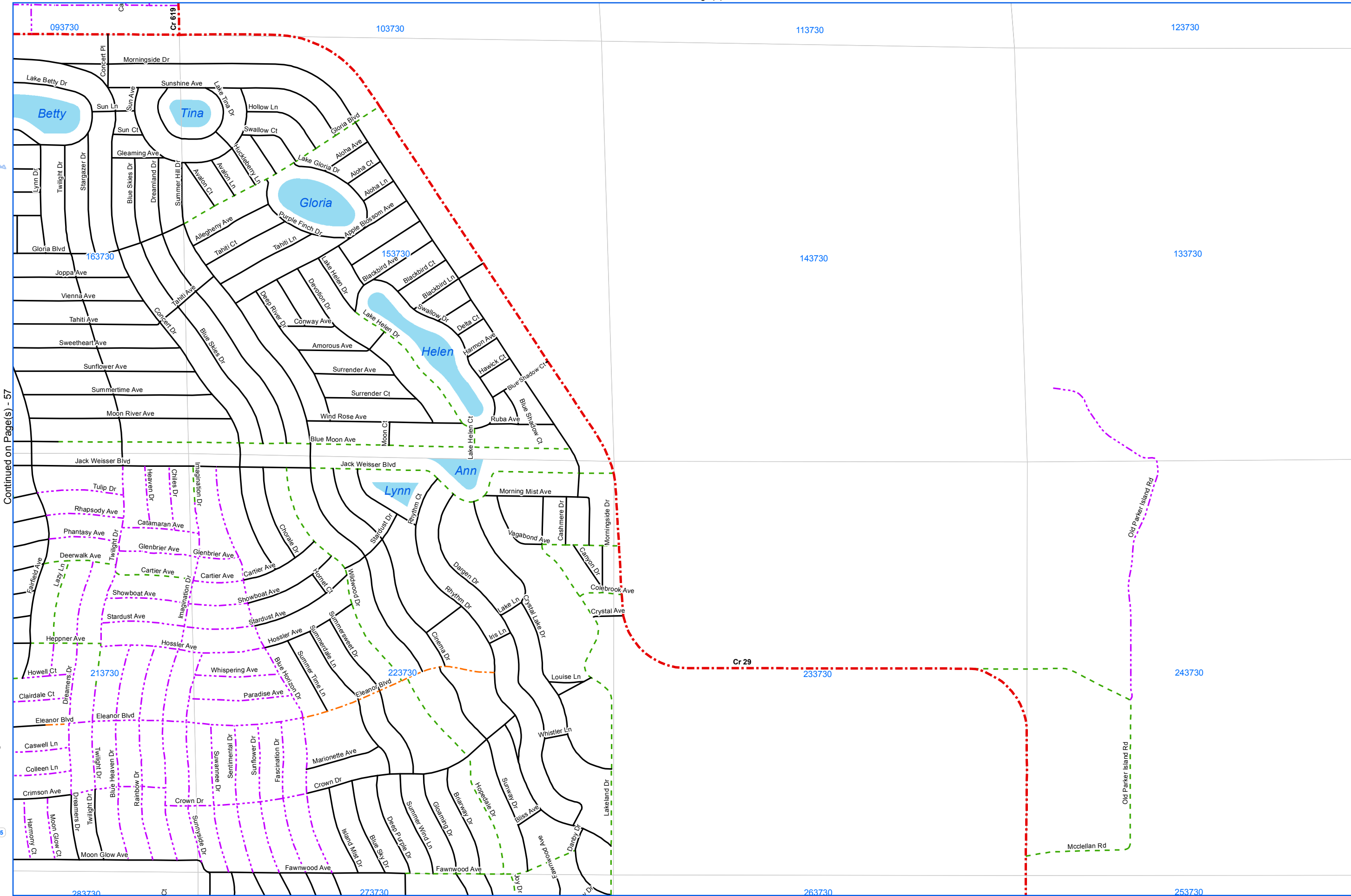
County Maintained Roads 2014
 Maintenance Category

- State Primary - 4 Lane
- State Primary - 2 Lane
- County Maintained - Former State
- County Paved Road
- County Unpaved Road
- Public RW Non-County Paved
- Public RW Non-County Unpaved
- Private Road
- PLSS Sections
- Section Township Range 07 34 45
- City/Town Boundary



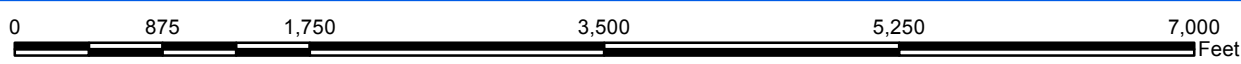


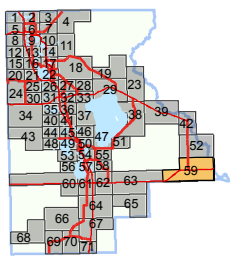
2015 ROADS AND STREETS MAINTAINED BY HIGHLANDS COUNTY ROAD AND BRIDGE DEPARTMENT



Legend

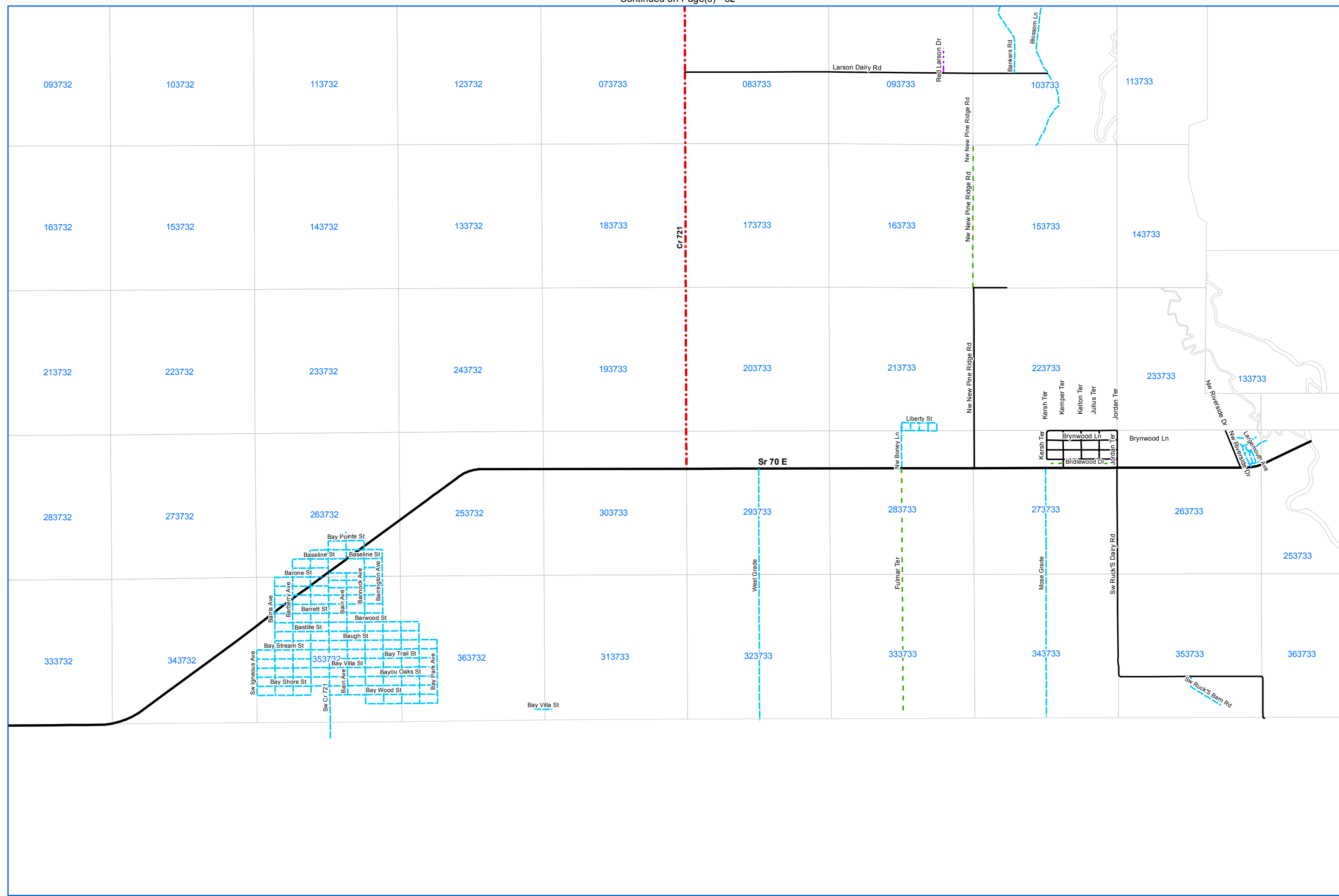
- County Maintained Roads 2014
- Maintenance Category
 - State Primary - 4 Lane
 - State Primary - 2 Lane
 - County Maintained - Former State
 - County Paved Road
 - County Unpaved Road
 - Public RW Non-County Paved
 - Public RW Non-County Unpaved
 - Private Road
- PLSS Sections
- Section Township Range 07 34 45
- City/Town Boundary





2015
ROADS AND STREETS MAINTAINED BY
HIGHLANDS COUNTY
ROAD AND BRIDGE DEPARTMENT

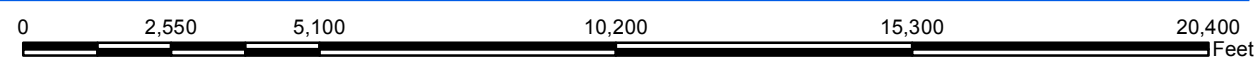
Continued on Page(s) - 59

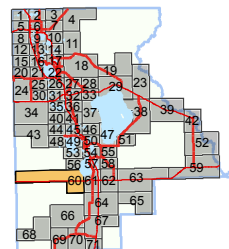


Legend

County Maintained Roads 2014
Maintenance Category

- State Primary - 4 Lane
- State Primary - 2 Lane
- County Maintained - Former State
- County Paved Road
- County Unpaved Road
- Public R/W Non-County Paved
- Public R/W Non-County Unpaved
- Private Road
- PLSS Sections
- Section Township Range 07 34 45
- City/Town Boundary

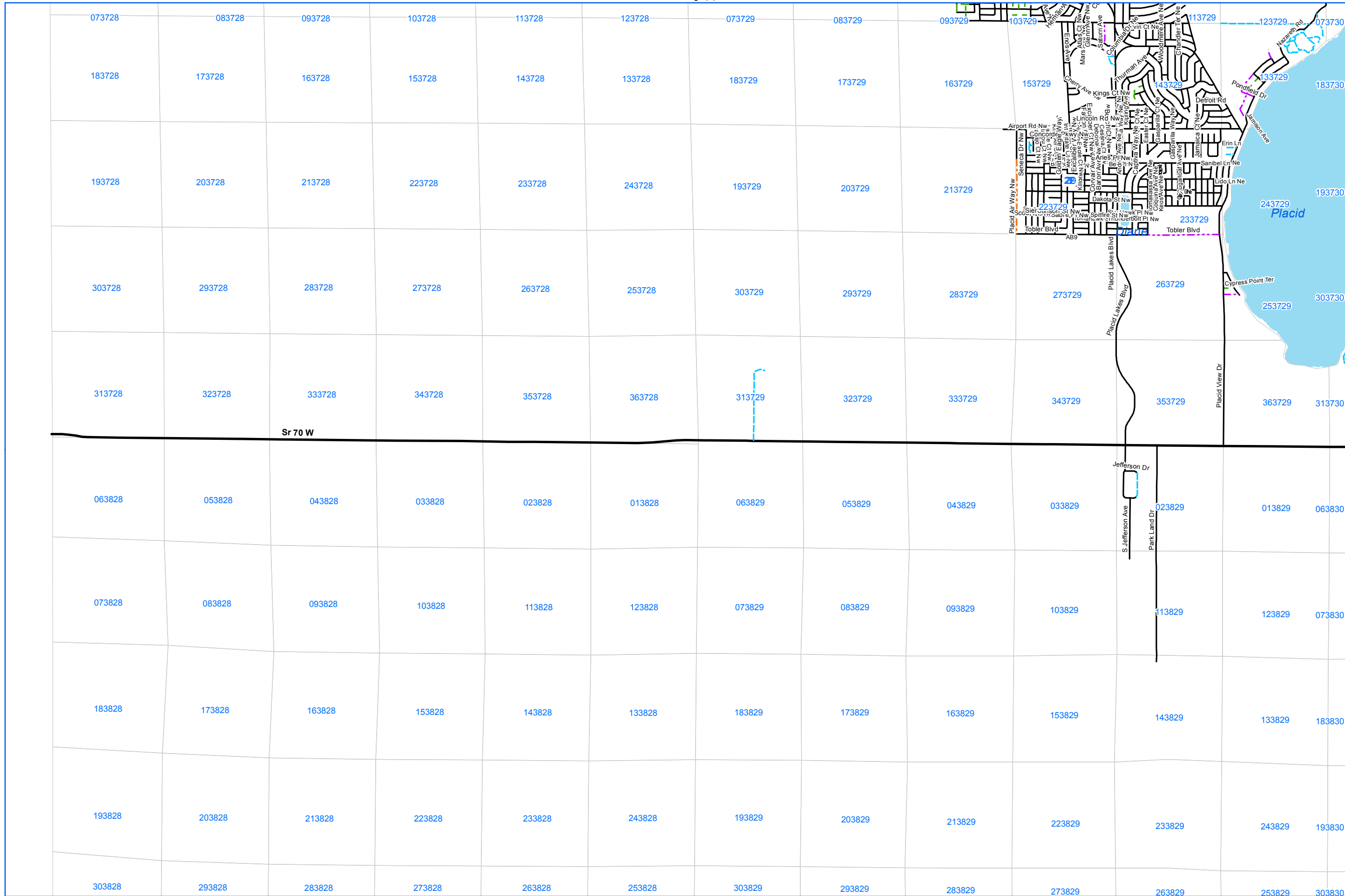




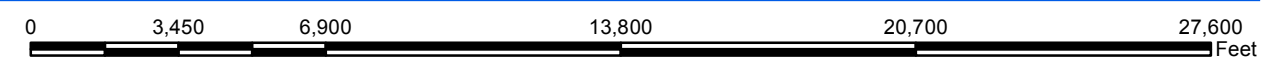
2015
ROADS AND STREETS MAINTAINED BY
HIGHLANDS COUNTY
ROAD AND BRIDGE DEPARTMENT

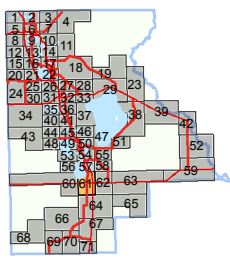
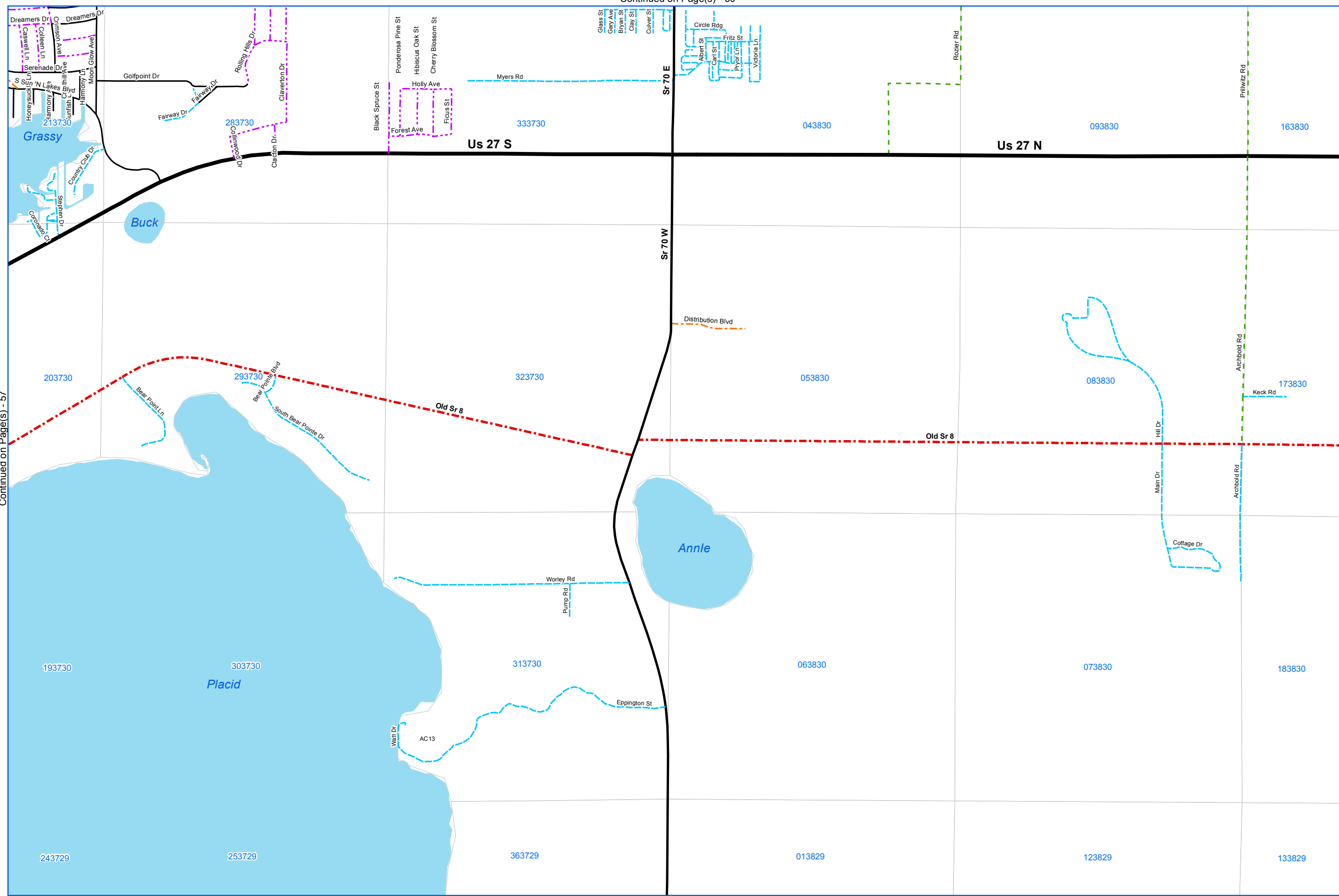
Legend

- County Maintained Roads 2014
- Maintenance Category
 - State Primary - 4 Lane
 - State Primary - 2 Lane
 - County Maintained - Former State
 - County Paved Road
 - County Unpaved Road
 - Public R/W Non-County Paved
 - Public R/W Non-County Unpaved
 - Private Road
- PLSS Sections
- Section Township Range 07 34 45
- City/Town Boundary



Continued on Page(s) - 61



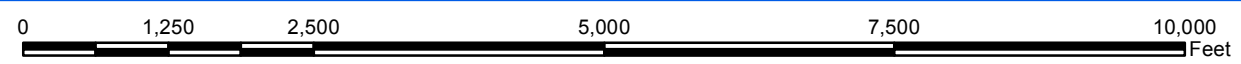


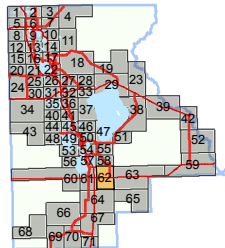
2015
 ROADS AND STREETS MAINTAINED BY
 HIGHLANDS COUNTY
 ROAD AND BRIDGE DEPARTMENT

Continued on Page(s) - 64

Legend

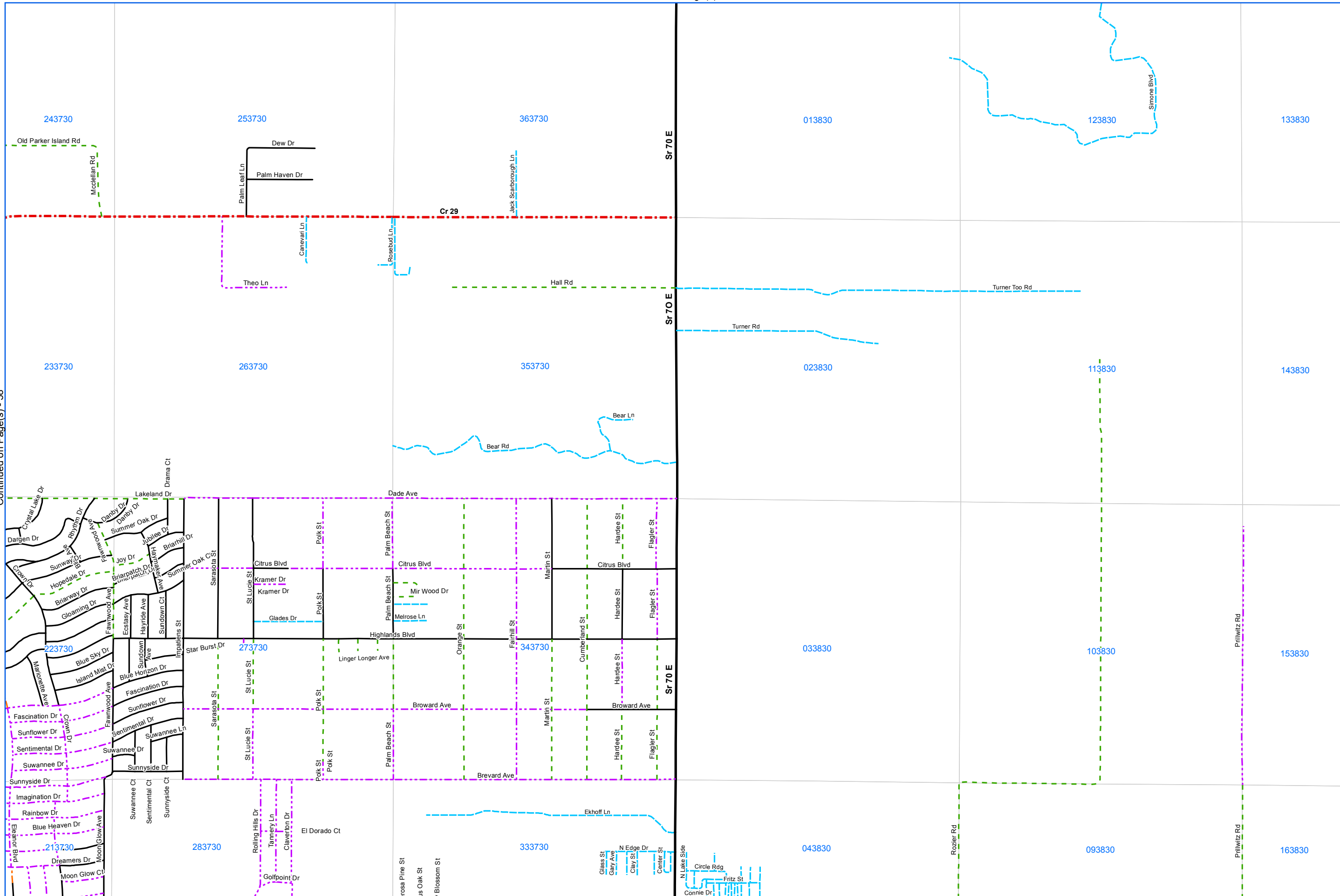
- County Maintained Roads 2014
- Maintenance Category
 - State Primary - 4 Lane
 - State Primary - 2 Lane
 - County Maintained - Former State
 - County Paved Road
 - County Unpaved Road
 - Public R/W Non-County Paved
 - Public R/W Non-County Unpaved
 - Private Road
- PLSS Sections
- Section Township Range 07 34 45
- City/Town Boundary





2015
ROADS AND STREETS MAINTAINED BY
HIGHLANDS COUNTY
ROAD AND BRIDGE DEPARTMENT

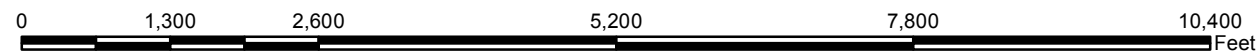
Continued on Page(s) - 58

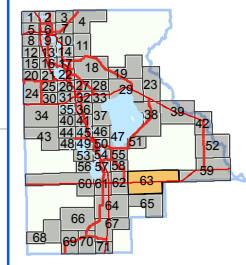


Continued on Page(s) - 64

Legend

- County Maintained Roads 2014
- Maintenance Category
 - State Primary - 4 Lane
 - State Primary - 2 Lane
 - County Maintained - Former State
 - County Paved Road
 - County Unpaved Road
 - Public RW Non-County Paved
 - Public RW Non-County Unpaved
 - Private Road
- PLSS Sections
- Section Township Range 07 34 45
- City/Town Boundary

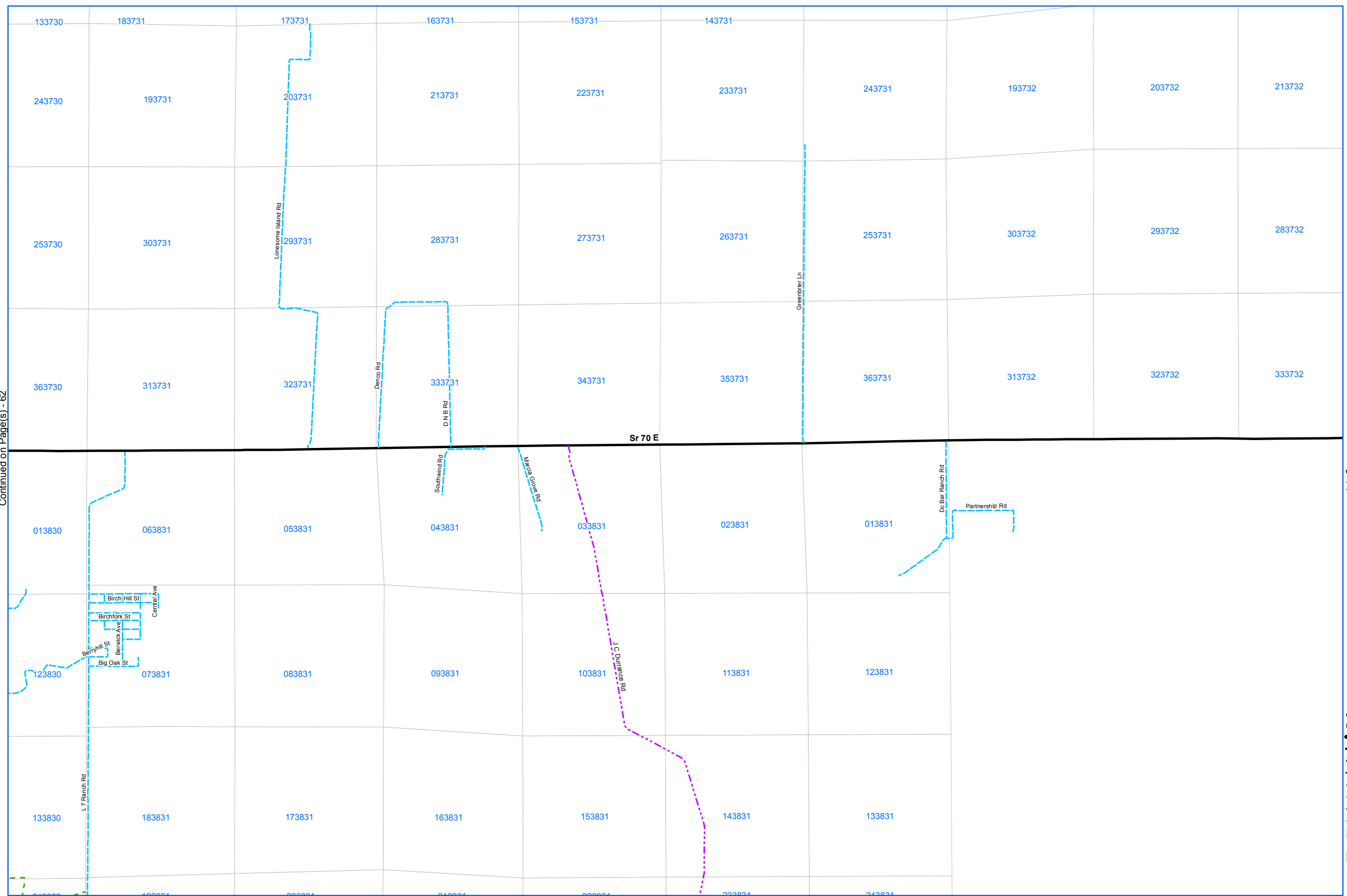




Continued on Page(s) - 62

Continued on Page(s) - 59

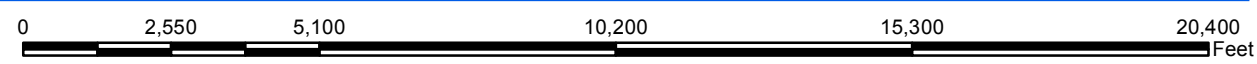
2015 ROADS AND STREETS MAINTAINED BY HIGHLANDS COUNTY ROAD AND BRIDGE DEPARTMENT

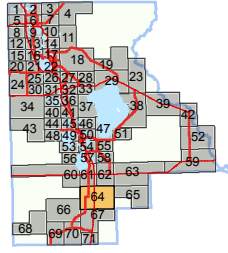


Legend

County Maintained Roads 2014
Maintenance Category

- State Primary - 4 Lane
- State Primary - 2 Lane
- County Maintained - Former State
- County Paved Road
- County Unpaved Road
- Public R/W Non-County Paved
- Public R/W Non-County Unpaved
- Private Road
- PLSS Sections
- Section Township Range 07 34 45
- City/Town Boundary





2015
ROADS AND STREETS MAINTAINED BY
HIGHLANDS COUNTY
ROAD AND BRIDGE DEPARTMENT

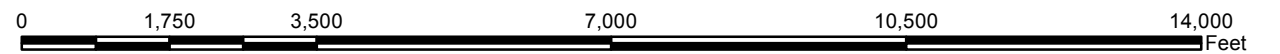
Continued on Page(s) - 66

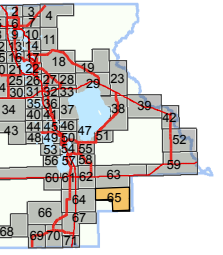


Continued on Page(s) - 65

Legend

- County Maintained Roads 2014
- Maintenance Category
 - State Primary - 4 Lane
 - State Primary - 2 Lane
 - County Maintained - Former State
 - County Paved Road
 - County Unpaved Road
 - Public R/W Non-County Paved
 - Public R/W Non-County Unpaved
 - Private Road
- PLSS Sections
- Section Township Range 07 34 45
- City/Town Boundary






2015
ROADS AND STREETS MAINTAINED BY
HIGHLANDS COUNTY
ROAD AND BRIDGE DEPARTMENT


Continued on Page(s) - 116

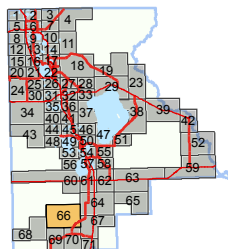
Continued on Page(s) - 64



Legend

- County Maintained Roads 2014
- Maintenance Category
 - State Primary - 4 Lane
 - State Primary - 2 Lane
 - County Maintained - Former State
 - County Paved Road
 - County Unpaved Road
 - Public R/W Non-County Paved
 - Public R/W Non-County Unpaved
 - Private Road
- PLSS Sections
- Section Township Range 07 34 45
- City/Town Boundary






2015
ROADS AND STREETS MAINTAINED BY
HIGHLANDS COUNTY
ROAD AND BRIDGE DEPARTMENT

Legend

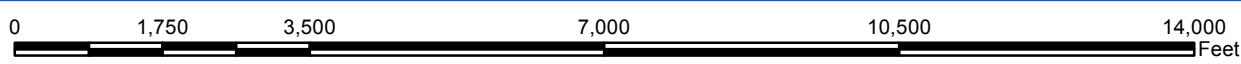
- County Maintained Roads 2014
- Maintenance Category
- State Primary - 4 Lane
- State Primary - 2 Lane
- County Maintained - Former State
- County Paved Road
- County Unpaved Road
- Public R/W Non-County Paved
- Public R/W Non-County Unpaved
- Private Road
- PLSS Sections
- Section Township Range 07 34 45
- City/Town Boundary

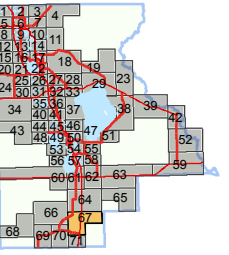


Continued on Page(s) - 68

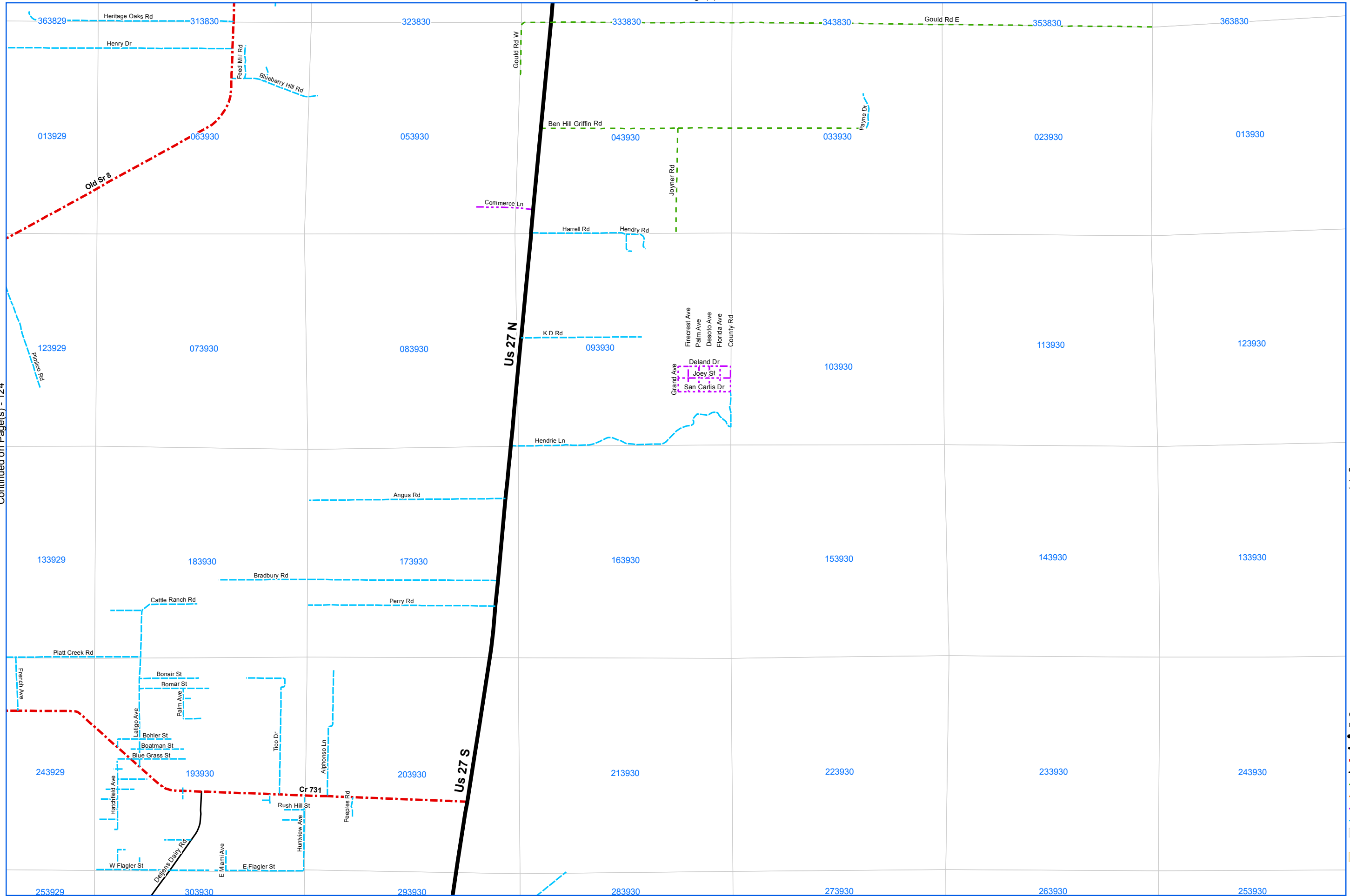
Continued on Page(s) - 64, 67

Continued on Page(s) - 69, 70






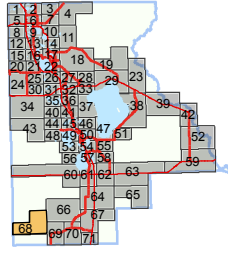
ROADS AND STREETS MAINTAINED BY
HIGHLANDS COUNTY
ROAD AND BRIDGE DEPARTMENT



Legend

- County Maintained Roads 2014
- Maintenance Category
 - State Primary - 4 Lane
 - State Primary - 2 Lane
 - County Maintained - Former State
 - County Paved Road
 - County Unpaved Road
 - Public R/W Non-County Paved
 - Public R/W Non-County Unpaved
 - Private Road
- PLSS Sections
- Section Township Range 07 34 45
- City/Town Boundary

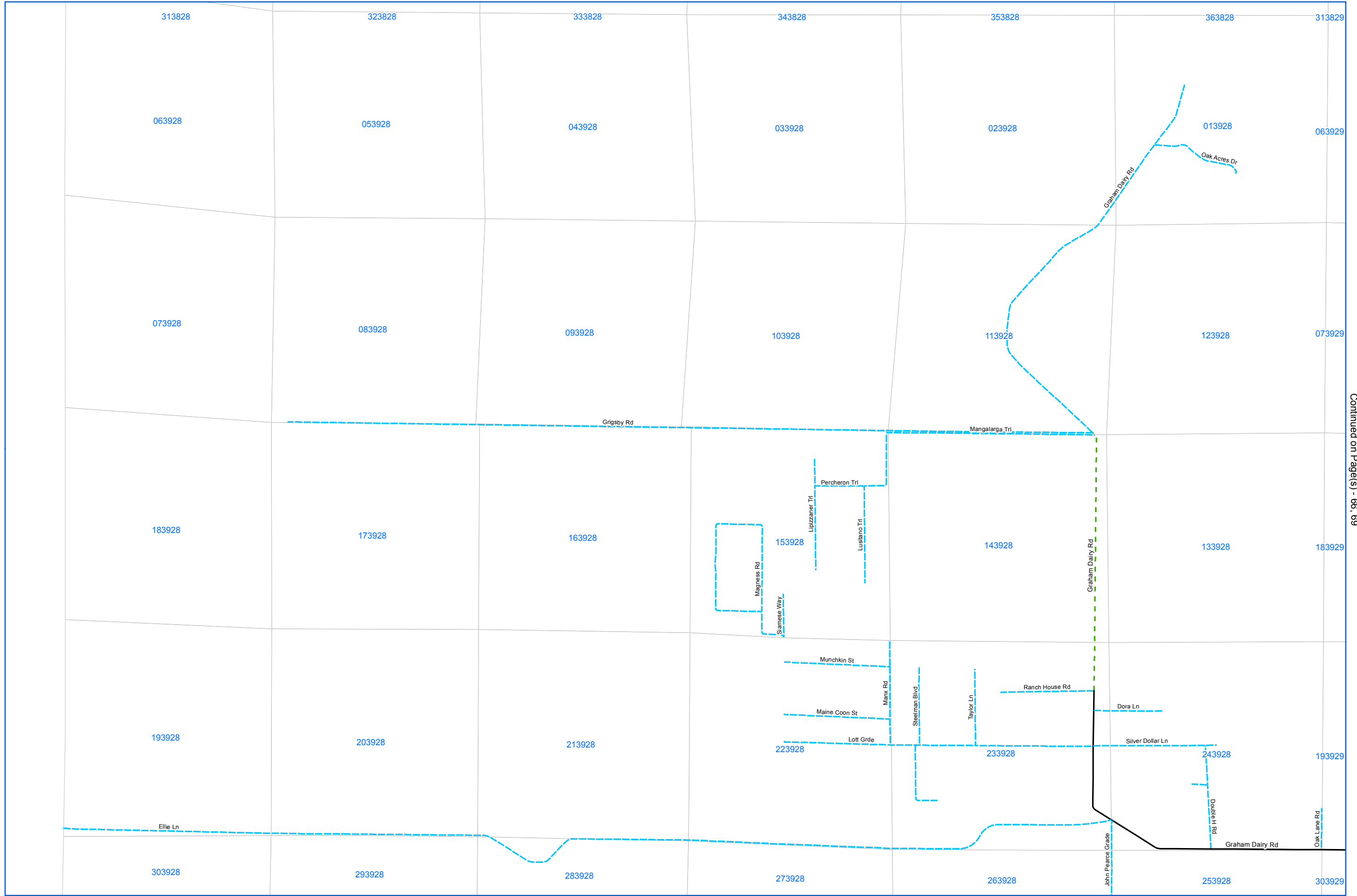




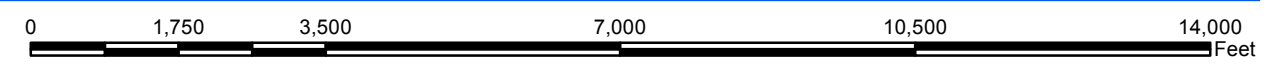
2015
ROADS AND STREETS MAINTAINED BY
HIGHLANDS COUNTY
ROAD AND BRIDGE DEPARTMENT

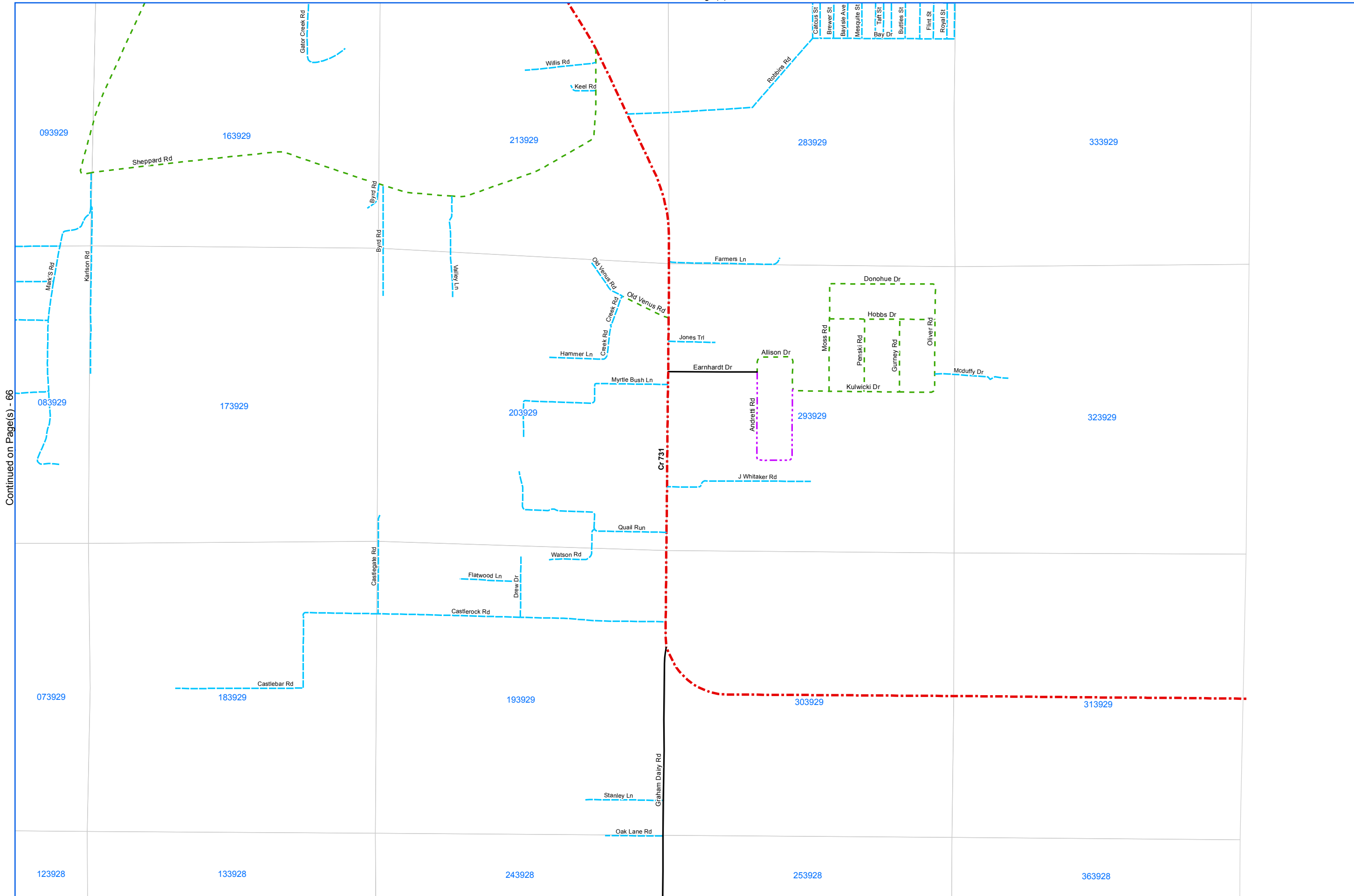
Legend

- County Maintained Roads 2014
- Maintenance Category
- State Primary - 4 Lane
- State Primary - 2 Lane
- County Maintained - Former State
- County Paved Road
- County Unpaved Road
- Public R/W Non-County Paved
- Public R/W Non-County Unpaved
- Private Road
- PLSS Sections
- Section Township Range 07 34 45
- City/Town Boundary

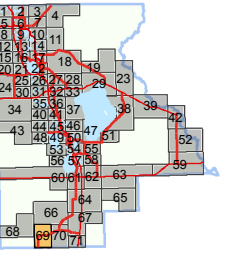


Continued on Page(s) - 66, 69





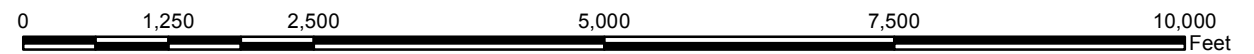
Continued on Page(s) - 66

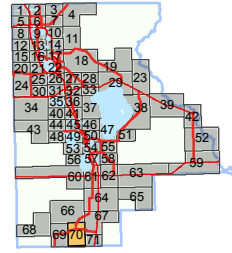


2015
 ROADS AND STREETS MAINTAINED BY
 HIGHLANDS COUNTY
 ROAD AND BRIDGE DEPARTMENT

Legend

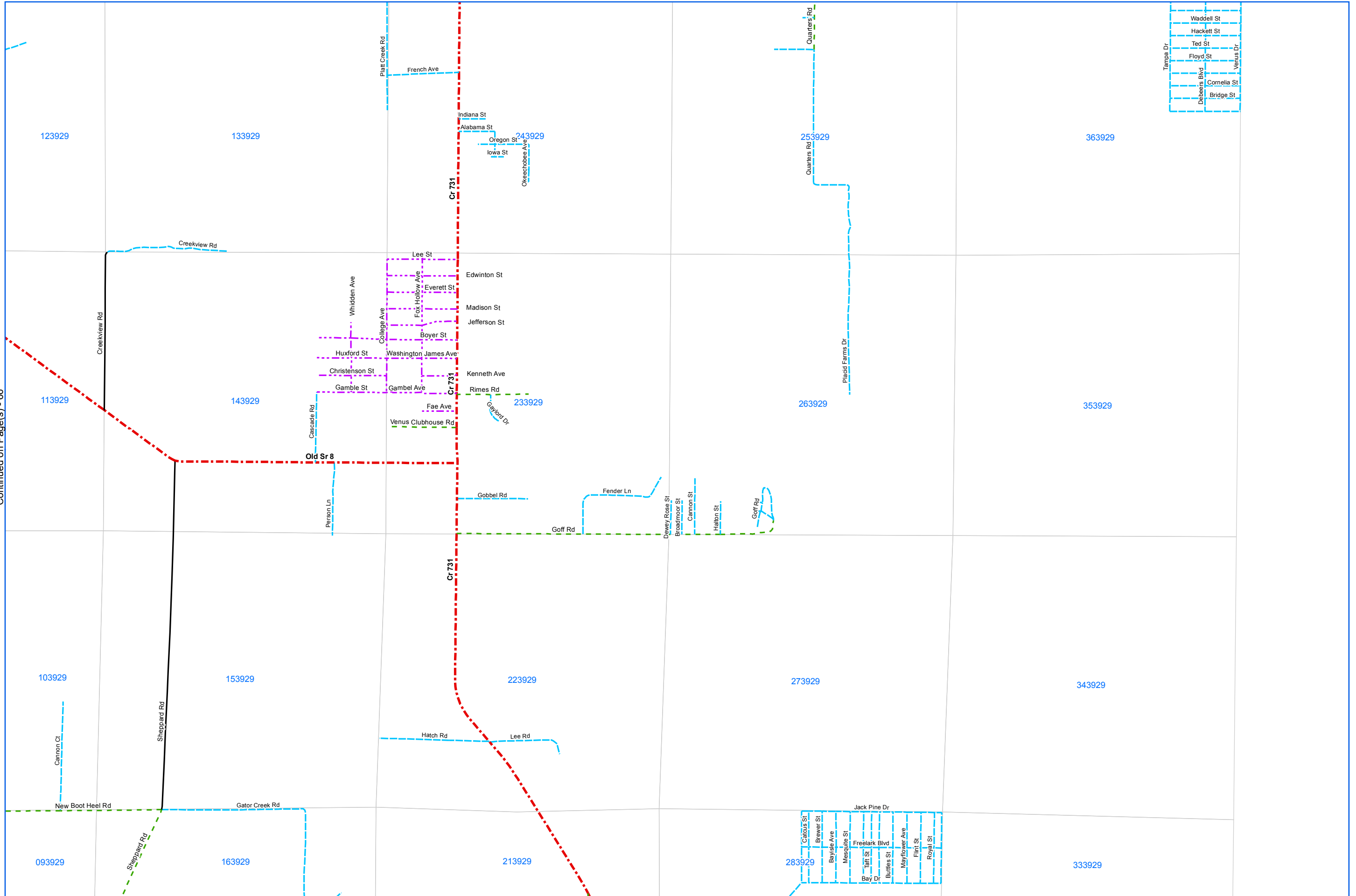
- County Maintained Roads 2014
- Maintenance Category
 - State Primary - 4 Lane
 - State Primary - 2 Lane
 - County Maintained - Former State
 - County Paved Road
 - County Unpaved Road
 - Public R/W Non-County Paved
 - Public R/W Non-County Unpaved
 - Private Road
- PLSS Sections
- Section Township Range 07 34 45
- City/Town Boundary






2015
ROADS AND STREETS MAINTAINED BY
HIGHLANDS COUNTY
ROAD AND BRIDGE DEPARTMENT

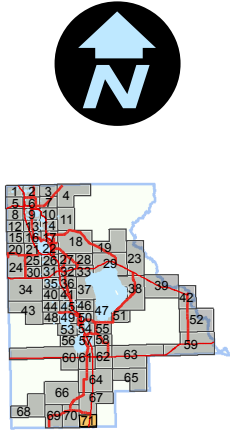
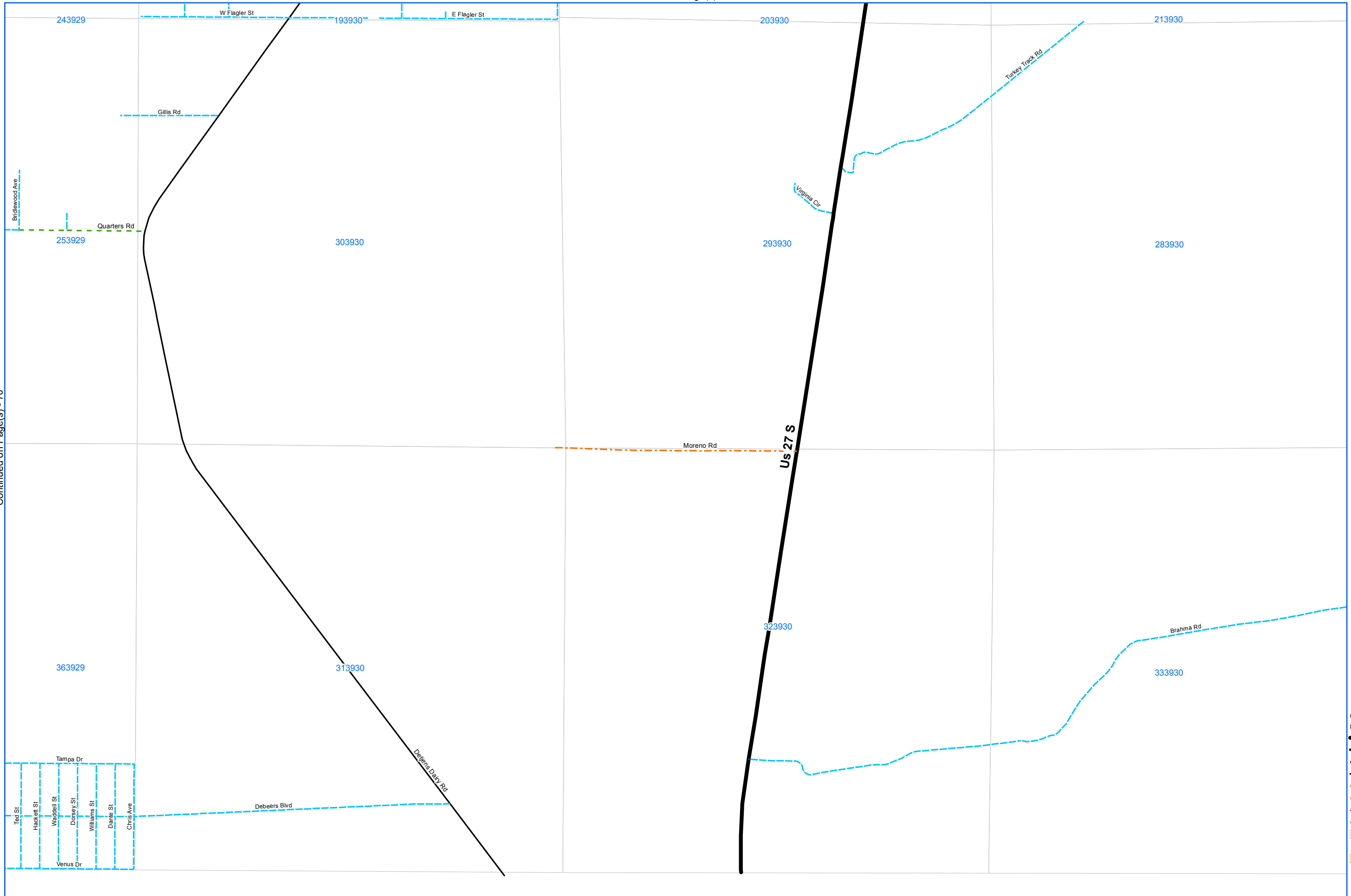
Continued on Page(s) - 66



Legend

- County Maintained Roads 2014
- Maintenance Category
- State Primary - 4 Lane
- State Primary - 2 Lane
- County Maintained - Former State
- County Paved Road
- County Unpaved Road
- Public R/W Non-County Paved
- Public R/W Non-County Unpaved
- Private Road
- PLSS Sections
- Section Township Range 07 34 45
- City/Town Boundary

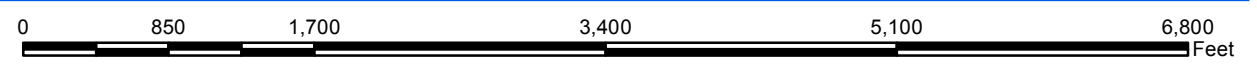




2015
 ROADS AND STREETS MAINTAINED BY
 HIGHLANDS COUNTY
 ROAD AND BRIDGE DEPARTMENT

Legend

- County Maintained Roads 2014
- Maintenance Category
- State Primary - 4 Lane
- State Primary - 2 Lane
- County Maintained - Former State
- County Paved Road
- County Unpaved Road
- Public R/W Non-County Paved
- Public R/W Non-County Unpaved
- Private Road
- PLSS Sections
- Section Township Range 07 34 45
- City/Town Boundary



2015 Roads And Streets Maintained By Highlands County Road And Bridge Department

9TH TEE CT-21	ALFRED ST-33	ANGELINA ST-15	ARROWHEAD DR-33	BAIN AVE-59	BASELINE ST-59	BEHR RD-1	BIRCH GLEN ST-63
A LN-31	ALGARDI DR-12	ANGELO CIR-12, 13	ARTESIAN AVE-25	BAKER CIR-54, 57	BASIN ST-42	BELAIRE CT-17	BIRCH HILL ST-63
A MIRACLE AVE-6	ALGARINGO AVE-12	ANGLER'S STREAM-14	ARTIC TERN LN-44	BAKER LN-26	BASINGER GROVE RD-39	BELHAVEN ST-50	BIRCH HOLLOW AVE-63
ABACO LN-22	ALGER PL-48	ANGUS RD-67	ARUBA PASS-49	BALADA DR-15	BASKET LAKE RD-14, 17	BELIZE ST-16	BIRCH RD-44
ABARTH AVE-16	ALGONQUIN DR-25	ANITA DR-61	ARVIDA DR-13	BALBOA BLVD-12, 15	BASSAGE RD-31	BELL OAK LN-35	BIRCH RUN AVE-63
ABBEY LN-16	ALHAMBRA AVE-26, 27	ANN AVE-13	ARVIN CT NE-56	BALD CYPRESS ST-37	BASTILLE ST-59	BELL PL-48	BIRCH ST-47
ABBOT ST-6	ALICANTE CT-22	ANNA AVE-31	ASCOT CT-33	BALD EAGLE CT-59	BATES RD-50	BELL PL NW-56	BIRCH WALK ST-63
ABEL RD NW-56	ALICE NELSON ST-9	ANNA MARIA CT NE-56	ASH AVE-44, 45	BALDRICH ST-16	BATTLEVIEW AVE-59	BELLA AVE-25	BIRCHFORK ST-63
ABELL RD-47	ALICE ST-12	ANNA MARIA WAY NE-56	ASH ST-44, 45	BALDWIN CT-41	BATTS ST-6	BELLANCA ST NW-56	BIRD OF PARADISE AVE-30
ABERDEEN AVE-25	ALICIA DR-12	ANNA ST-33	ASHBURY DR-17	BALI ST NE-56	BAUGH ST-59	BELLE FIELD AVE-46	BIRDIE CT-21
ABERNATHY AVE-25	ALL STARS ST-54	ANNAPOLIS AVE-53	ASHLEY CT-17	BALL ST-32	BAXTER AVE-27	BELLE FOREST ST-50	BIRDIES CT-10
ABIGAIL CT-12	ALLADIN ST-25	ANNONA CT-29	ASHLEY OAKS CIR-21	BALLARD RD-5	BAY BLOSSOM DR-32	BELLE GROVE ST-46	BIRIS AVE-44
ABIGAIL PL-12	ALLAMANDA AVE-25	ANTELOPE DR-16	ASHLEY OAKS LN-21	BALMORAL DR-50	BAY DR-69	BELLE TOWER AVE-46, 50	BIRKDALE CT-14
ABILENE ST-9	ALLAMBRA CT-22	ANTHEA DR-12	ASHTON DR-29	BALMORAL ST-59	BAY HARBOR DR NE-56	BELLE WOOD CT-50	BIRKDALE DR-14
ABINGTON ST-25	ALLEGHENY AVE-58	ANTHONY'S WAY-40	ASPEN LN-21	BALSAM FIR ST-47	BAY LEAF LN-35	BELLEVUE AVE-17	BIRKDALE LN-14
ABRAHAM ST-6	ALLEGRIANO AVE-12	ANTHONY'S WAY-40	ASSEMBLY POINT DR-17	BALSAM PL-30	BAY LN-29	BELLFLOWER CT-35	BISCAYNE AVE NE-56
ACACIA CT N-49	ALLEN ALTVATER TRL-20	ANTIETAM RD-10	ASSOCIATE BLVD-32, 33	BALTIMORE WAY-56	BAY MAGNOLIA ST-59	BELMAR DR-12, 13	BISHOP DAIRY RD-19, 29
ACACIA CT S-49	ALLEN TOWN DR-10	ANTIGUA ST-12	ASSOCIATION ST-50	BAMBI CT-26	BAY PARK AVE-59	BELMONT AVE-32	BISHOP ST-6
ACACIA DR-1	ALLIGATOR ALY-16	ANTILLA ST-12	ASTER AVE-48	BAMBOO AVE-44	BAY POINTE ST-59	BELVIDERE AVE-32	BISHOP'S GATE ST-67
ACALPHA ST-50	ALLISON DR-69	ANTILLES DR-12	ASTER PKWY-17	BANANA FARM RD-50	BAY SHORE ST-59	BEN EASTMAN RD-17	BISON ST-63
ACKERSON PL-17	ALMANSO ST-12	ANTWERP DR-12	ASTER PL-31	BANANA ST-44	BAY ST-22	BEN HICKS ST-9	BIT AVE-32
ACORN ST-46	ALMERIA AVE-15	ANTLER ST-12	ASTER ST-44	BANBURY ST-59	BAY STREAM ST-59	BEN HILL GRIFFIN RD-67	BITTERSWEET ST-46
ACORN TER-33	ALMINAR ST-12	ANTONIO ST-15	ASTON-MARTIN DR-16, 21	BANE BERRY CIR-34, 43	BAY TRAIL ST-59	BEN ST-61	BLACK BASS PT-38
ACRE RD-32	ALOHA AVE-58	APACHE ST NW-56	ASTORIA AVE-25	BANK ST-59	BAY TREE LN-54	BENDING OAK DR-35	BLACK BEAR AVE-50
ADA AVE-15	ALOHA CT-58	APOLLO AVE NW-56	ASTRO CT NW-56	BANKERS RD-52	BAY VILLA ST-59	BENDIX AVE NE-53, 56	BLACK OAK ST-26
ADAM RD NW-53	ALOHA LN-58	APPALOOSA RD-34	ASTRO WAY NW-56	BANNER ST-59	BAY WOOD ST-59	BENEDICT AVE-12	BLACK SPRUCE ST-61
ADAMS RD-40	ALOHA TER-25	APPLE BLOSSOM AVE-58	ATHERTON AVE NW-53	BANNOCK AVE-59	BAYAMO AVE-15	BENEVENTO AVE-12	BLACK WOOD CT-34
ADAMS ST-48	ALPHA RD-18, 22	APPLE BLOSSOM CT-58	ATKINS RD-35, 36	BANNOCK AVE-59	BAYBERRY DR-21	BENNETT LN-6	BLACKBERRY CT-34
ADDISON ST-26	ALPHA RD E-22	APPLE RD-31	ATLANTIC AVE-48	BANOS AVE-12	BAYBERRY ST-44	BENNETT ST-9	BLACKBIRD AVE-58
ADELAIDE SHORES DR-1	ALPHONSO LN-67	APPLE TREE AVE-57	ATLAS CT NW-56	BANTA ST-32	BAYHILL LN-29	BENTLEY AVE-21	BLACKBIRD CT-58
ADONIS ST-16	ALPINE ST-16	APPLEGATE ST-46	ATSINA ST-31	BANYAN LN-44	BAYISLE AVE-69, 70	BENTON AVE-63	BLACKBIRD LN-58
ADORA ST-25	ALPINE TER-28	APRICOT PL-31	ATTERBERRY DR-22	BANYAN RD-30	BAYOU OAKS ST-59	BENWICK AVE-63	BLACKFOOT ST-49
ADRIENNE ST-13	ALT US 27-22, 26	APRICOT ST-46	ATTLEY ST-14	BANYAN ST-46	BAYSIDE DR-16	BENZ TER-16	BLACKWELL ST-13
AEROSTAR AVE-28	ALTARA ST-12	APRIL WAY-25, 30	AUBURN ST-29	BANYAN WAY-21	BAYVIEW DR-57	BERMUDA AVE-21	BLACKWILLOW ST-47
AEROSTAR AVE NW-56	ALTON ST-6	APRIL WAY-25, 30	AUDREY AVE NW-53	BARBADOS AVE-21	BAYVIEW ST-16	BERNAL DR-12	BLAINE DR-12
AFGHAN TER-40	ALTWATER AVE-17	APRIL WAY-25, 30	AUDUBON TER-35	BARBADOS DR NE-56	BEACH DR-16	BERRY LN-26	BLAIR AVE-1
AFRICA DR-26	ALVINA ST-16	AQUILLA AVE-12	AUGUSTO ST-13	BARBARA AVE NW-53	BEACH VIEW DR-54	BERRYHILL ST-63	BLAKE AVE-39
AFTON RD-32	AMANDA LN-38	ARAGON DR-15	AURELIA AVE-44	BARBARA DR-8	BEACHFRONT LN-57	BERTON DR-54	BLANCHARD ST-67
AGAR RD-1	AMAPOLA AVE-54	ARAGON ST-25	AUSTIN DR-50	BARBAROSSA AVE-15	BEACHSIDE ST-59	BERWICK AVE-63	BLANCO CT-6
AGORA ST-25	AMARANTH ST-44, 48	ARBOR ST-35	AUSTIN HAMMOCK-4	BARBER ST-32	BEACON AVE-17	BERWIN AVE-6	BLANK LN-55
AGUERO AVE-12	AMARILLO RD-14	ARBUCKLE BRANCH LN-19, 29	AUSTIN RD-50	BARBERRY AVE-59	BEADLE DR-22	BESS DR-12	BLAZING STAR RD-33
AGULIA AVE-12	AMBER BELL TRL-34, 43	ARBUCKLE BRANCH RD-19, 29	AUSTIN ST-16	BARBERRY LOOP-6	BEAGLE AVE NW-56	BETHEA LN-34	BLEEKER ST-67
AILANTHUS ST-44	AMBER LN-50	ARBUCKLE BRANCH RD-19, 29	AUTHORITY LN-28	BARBIL LN-8	BEAR BRYANT RD-8	BETHEL HILL ST-6	BLESSINGS AVE-29
AIRPORT RD NW-56	AMBERWOOD DR-35	ARBUCKLE CREEK-4	AUTUMN AVE-57	BARCELONA DR-25	BEAR CREEK ST-59	BETHUNE RD-27	BLISS AVE-58
AKITA DR-17	AMELIA DR-12	ARBUCKLE CREEK RD-11, 17, 18, 19, 29	AUTUMN LN-57	BARCLAY ST-48	BEAR LN-62	BETHUNE ST-54	BLISS TER-25
ALABAMA ST-70	AMERICAN ST NW-56	ARBUCKLE CREEK RD-11, 17, 18, 19, 29	AUTUMN TER-57	BARDMOOR ST-59	BEAR POINT LN-61	BETTA RD-40	BLOOM ST-67
ALACANTE ST-15	AMES RD-1	ARBUCKLE CREEK RD-11, 17, 18, 19, 29	AVALON CT-58	BARGELLO AVE-15	BEAR POINTE BLVD-61	BETTY DR-61	BLOOMSBURY ST-67
ALACHUA AVE-25	AMOROUS AVE-58	ARBUCKLE CREEK RD-11, 17, 18, 19, 29	AVALON DR-14, 17	BARKER RD-39	BEAR RD-31, 62	BEVERLY AVE-22	BLOSSOM DR-33
ALAMANDA AVE-27, 32	AMOS ST-17	ARCHBOLD RD-61	AVALON LN-58	BARKLEY ST-32	BEARTOOTH PASS-16	BIANCA ST-13	BLOSSOM LN-52
ALAMEDA AVE-44	AMOUR DR-55	ARCHER AVE NW-56	AVALON RD-16	BARKSDALE ST-59	BEARWOODS AVE-50	BIG BASS DR-39	BLUE BONNET DR-21, 25
ALAN JAY WAY-28	AMY AVE-17	ARCHER ST-48	AVENGER ST NW-56	BARLOW AVE-9	BEARWOODS CT-50	BIG BEAR AVE-63	BLUE CLOUD ST-67
ALAN ST-25	AMY RD-38	ARCHIE SUMMERS RD-53	AVERY CT-17	BARN OWL ST-21, 25	BEASLEY LN-40	BIG BEND RD-38	BLUE DRAKE ST-67
ALASKA ST-46	ANACONDA DR-57	ARCOLA DR-35, 36	AVIATION WAY-5	BARN RD-64	BEAUCHAMP ST-50	BIG HILL ST-63	BLUE FISH DR-18
ALAVA ST-13	ANCHA ST-12	ARDEN ST-1	AVISTA ST-22	BARN SWALLOW AVE-44	BEAUREGARD ST-50	BIG MAC DR-33	BLUE GILL CIR TRL-59
ALBANY DR-1	ANCONA ST-12	ARLINGTON PL-21	AVOCADO AVE-25	BARNACLE AVE-44	BEAUVILLE ST-50	BIG OAK ST-63	BLUE GRASS ST-67
ALBANY RD-11	ANDALUSIA ST-25	ARK DR-46	AVOCADO ST-17, 22	BARNUM ST-27	BEAVER CREEK ST-50	BIG PINE RD-37	BLUE GROUSE ST-67
ALBATROSS AVE-25	ANDERSON ST-54	ARK DR-46	AXLEY RD-29	BARON AVE NW-56	BEAVER RUN ST-50	BIG SKY PARK-20	BLUE HEAVEN DR-58
ALBERT PL-9	ANDERSON ST NE-53	ARKANSAS AVE-46	AYERS CT-14	BARON LN-28	BEAVER ST NW-56	BIGNONIA DR-17	BLUE HERON DR-28, 29
ALBERT ST-61	ANDES CT-33	ARLINGTON PL-21	AZALEA CT-50	BARONE ST-59	BECK AVE-17, 18	BILL DR-9	BLUE HORIZON DR-58, 62
ALBRIGHT ST-17	ANDES DR-26	ARMADILLO TRL-54	AZALEA LN-44, 45	BARQUERA DR-12	BECKWORTH DR-12	BILL HEAD ST-6	BLUE JAY LN-13
ALCALA AVE-12	ANDOVER RD-17	ARMISHA DR-15	AZALEA TER-25	BARRACUDA DR-35, 36	BEDDINGTON ST-50	BILL SACHSENMAIER	BLUE MARLIN DR-35, 36
ALCALPHA ST-47, 50	ANDRE ST-61	ARMISTED ST-6	AZTEC AVE NW-56	BARRACUDA LN-35	BEDFORD ST-50	MEMORIAL DR-8, 9	BLUE MOON AVE-57, 58
ALCANTARRA AVE-15	ANDRETTI AVE-33	ARMSTRONG ST-30	AZURE ST-25	BARRETT ST-59	BEECH AVE-44, 45	BILLY MARTIN RD-9	BLUE MOUNTAIN ST-67
ALDEN SQ-48	ANDRETTI RD-69	ARMWOOD RD-50	B & B RD-55	BARRINGTON AVE-59	BEECH CT NW-56	BILTMORE DR-13	BLUE RIDGE DR-29
ALDERMAN DR-50	ANDREW CIR N-8, 9	ARNEY CT-28	B ST-1	BARRIS AVE-59	BEECH LN-28	BILTMORE RD-32	BLUE SAGE DR-32
ALEDO AVE-15	ANDREW CIR S-8, 9	ARNOLT AVE-16, 21	BACKMAN DR-22	BARRON ST-59	BEECH ST-44, 45	BIMINI AVE-21	BLUE SHADOW CT-58
ALEUTIAN ST NE-56	ANDROS AVE NE-56	ARRON DR-54	BACKWATER AVE-59	BARROWE ST-59	BEECH WAY NW-56	BIMINI LN-49	BLUE SKIES DR-58
ALEXANDER WAY-8	ANDROS CIR-49	ARROW CT-34	BAHAMA BND-50	BARTEE RD-26	BEECHCRAFT ST-50	BIMINI ST NE-56	BLUE SKY DR-58, 62
ALEXIS ST-35	ANDROS ST-25	ARROW PL NW-56	BAILEY AVE-59	BARWOOD ST-59	BEECHWOOD WAY-49	BIRCH AVE-29	BLUE SPRUCE ST-26
ALFONSO AVE-12, 15	ANGELFISH DR-35, 36	ARROW ST NW-56	BAILEY CT-45	BASALT AVE-59	BEEKMAN ST-50	BIRCH DR-35, 36	BLUE ST-44

2015 Roads And Streets Maintained By Highlands County Road And Bridge Department

BLUE STREAK BLVD-22	BOY SCOUT RD-26	BRITTANY LN-26	BULLRUN ST-69, 70	CAMELLIA CT-50	CAREFREE PKWY-16	CAYUGA CT-12	CHESTNUT OAK AVE-52
BLUE TEAL ST-67	BOYER ST-70	BRITWELL ST-46	BUMBAFLASH BLVD-49	CAMELLIA LN-44, 45	CAREY AVE NW-53	CECILIA AVE-12	CHESTNUT ST-44
BLUE VELVET DR-54, 55	BOYLSTON ST-56	BROACH ST NW-53	BUMPY RD-64	CAMELLIA ST-46, 47	CARIBBEAN RD-21	CEDAR AVE-52	CHESTNUT TRL-49
BLUE WING ST-67	BOYSENBERRY ST-27, 28	BROAD ST-17, 22	BUNCHE ST-54	CAMELOT CT-49	CARILLO DR-15	CEDAR DR-25	CHEYENNE RD-24
BLUEBELL RD-44	BRACHS ST-61	BROADLAND LN-59	BUNGALOW ST-59	CAMELOT LN-29	CARIOCA LN-54, 55	CEDAR DUNE ST-44	CHICAGO AVE-22
BLUEBERRY HILL RD-67	BRADBURY RD-67	BROADMOOR ST-70	BUNKER DR-21	CAMELOT ST-54, 55	CARISSA ST-29	CEDAR GROVE AVE-44	CHICAGO BEARS ST-6
BLUEBERRY LN-21	BRADBURY ST-6	BROADVIEW ST-44	BURGUNDY CT-35	CAMERON AVE-47	CARL ST-61	CEDAR HILL AVE-44	CHICAGO BULLS ST-6
BLUEBERRY RD-15	BRADFORD DR-13	BROADWAY DR-42, 52	BURKE DR-29	CAMIELLIA CRES-32	CARLA AVE-25	CEDAR HOLLOW ST-46	CHICAGO CUBS ST-6
BLUEBIRD AVE-44	BRADLEY AVE-46, 47, 50	BROADWING LN-59	BURKETT AVE-31, 35	CAMILIA CRES-32	CARLSBAD ST-44	CEDAR KEY CT-16	CHICAGO RD NE-56
BLUEGILL LN-29	BRADY TRL-34	BROADWING ST-44	BURN WOOD CT-35	CAMILO AVE-15	CARLTON AVE-48	CEDAR LN-21	CHICAGO WAY NE-56
BLUFF HAMMOCK RD-23, 29	BRAESIDE TRL-54	BROCK ST-48	BURNETT ST-46	CAMILO ST-40, 44	CARMEN ST-16	CEDAR PATH DR-42	CHICKADEE ST-46
BLYTHE AVE-17	BRAHMA RD-71	BROCK ST-48	BURNING TREE CIR-21	CAMP FIRE LN-42	CARNEY ST-16	CEDAR ST-47	CHICKASAW ST-49
BOABADILLA AVE-15	BRAMBLEWOOD RD-13, 16	BROCKHALL DR-29	BURR RD-48	CAMP LAND PARK-20, 24	CAROLE RD NW-53	CEDARBROOK ST-50	CHICORY AVE-30, 34
BOARDMAN ST-6	BRAMHALL RD-29	BROCKHURST ST-44	BUSCH ST-54, 55	CAMP SHORE DR-31	CAROLE ST-17	CEDORA TER-17	CHIEFTAIN ST NW-56
BOAT RAMP RD-47	BRANBURY AVE-53	BROCKTON AVE-40	BUTLER DAIRY RD-52	CAMP SPARTA RD-26	CAROLINA AVE-53	CELEBRATION DR-16	CHILDS AVE-5
BOATMAN ST-67	BRANCHWOOD AVE-53	BROCKWAY ST-48	BUTLER'S BLUFF RD-52	CAMPAMENTO AVE-16	CAROLINA ST-9	CELESTIAL WAY-4, 7, 11	CHILES DR-12, 58
BOB WHITE TRL-66	BRANFORD AVE-42	BROCKWAY ST-48	BUTTE AVE-46	CAMPBELL DR-52	CAROLINE ST NW-53	CELLINI ST-44	CHINABERRY CT-44
BOBCAT AVE-13	BRANIFF RD-44	BROKEN CREEK AVE-44	BUTTERCUP LN-44	CAMPBOR AVE-50	CAROLYN'S WAY-38	CEMETERY RD-17	CHINABERRY ST-44
BOBWHITE DR-35	BRANSTAR AVE-42	BROKEN HORN AVE-44	BUTTERFLY AVE-50, 54, 55	CAMPINA ST-12	CAROUSEL LN-54	CENTER CT-29	CHIP-IT WAY-21
BODENHAM RD-45	BRANSTAR RD-44	BROKEN OAK AVE-44	BUTTERFLY CT-35	CAMPO SANO CT-12	CARRINGTON AVE-25	CENTER ISLE-61	CHIPPEWA AVE-56
BOEING AVE-28	BRANT AVE-21	BRONSON ST NW-53	BUTTERNUT RD-44	CAMPO SANO ST-12	CARROLL SHELBY RD-28	CENTER ST-61, 62	CHIPPING LN-35
BOEING ST NW-56	BRAVE PL NW-56	BROOK GREEN AVE-42, 44	BUTTLES ST-69, 70	CAMPUS ST-6	CARROWAY ST-45	CENTRAL AVE-14, 50, 63	CHIPPING SPARROW AVE-44
BOGEY BLVD-21	BRAVE ST NW-56	BROOK HOLLOW RD-44	BUTTONWOOD DR-35, 36	CAMRY CT-21	CARTAGENA ST-12	CENTRAL BLVD-27, 32	CHIPS LN-52
BOGIE ST-12	BRAWIN AVE-46, 50	BROOK LN-29	BUTTONWOOD ST-46	CANADA AVE-12	CARTER AVE-50	CENTRAL PARK DR-22	CHIVES ST-16
BOHANON RD-66	BRAZIL AVE-54	BROOKHAVEN CT-35	BYRD RD-69	CANAL RD-14	CARTER CREEK DR-14	CENTURY BLVD-8	CHLOE TER-21
BOHLER ST-67	BREAKNECK RD-44	BROOKLANDS AVE-44, 45	BYRD ST-41	CANAL ST-29, 54	CARTER CREEK LN-14	CESSNA CT NW-56	CHOCTAW ST-49
BOISE HILLS ST-67	BREAM AVE-13	BROOKLYN AVE-48	BYRON BLVD-14, 17	CANAL WAY-30, 31	CARTER CT-17	CESSNA WAY NW-56	CHORALE DR-58
BOISE RIDGE ST-67	BREAM COVE CT-39, 59	BROOKSIDE RD-44	BYRON ST NW-53	CANARY WAY-35, 40	CARTER LN-41, 45	CETRA ST-16	CHRIS AVE-71
BOKEELIA CT NE-56	BRECKINRIDGE AVE-50	BROOKVIEW BLVD-14	C LOVE ST-9	CANBERRA CIR-9	CARTIER AVE-58	CHABLIS ST-16	CHRISTABEL DR-12
BOKEELIA WAY NE-56	BREEZE BY WAY-34	BROWARD AVE-62	C ST-1	CANDLER TER-29	CARVER DR-18	CHALLENGER DR-28	CHRISTENSON ST-70
BOLIDE ST-16	BREEZY RD-44	BROWN RD-50	CABALLERO BLVD-12	CANDY AVE-55	CASABLANCA DR-13	CHALLENGER ST NW-56	CHRISTIAN ST-66
BOLIN LN-22, 26	BRENDA DR-15	BROWN WOLF RD-18	CABAO ST-12	CANDYWOOD DR-42	CASCADE RD-70	CHALO NITKA LN-42	CHRISTINE ST NW-53
BOLOGNA RD-18	BRENEMAN ST-44	BROWNING ST-44	CABERNET AVE-44	CANE RIDGE AVE-55	CASEY AVE-16	CHAMBERLAIN ST-46	CHRISTY ST-40
BOLT WOOD ST-67	BRENHAVEN RD-56	BROWNSTONE RD-44	CABLE DR-42	CANEVARI LN-62	CASH ST-33	CHAMPION ST-44	CHURCHILL ST-50
BOMAR ST-67	BRENNMAR ST-46	BRUCE LN-22, 26	CABO DR-12	CANNON CT-66	CASHMERE DR-58	CHANCE ST-16	CICELY DR-15
BONAIR ST-67	BRENTWOOD DR N-49	BRUNNS RD-21, 25	CABO ST-44	CANNON ST-70	CASILLA ST-15	CHANDLER TER NE-53, 56	CINDI LN-14
BONAIRE BND-49	BRENTWOOD DR S-49	BRUMBACK DR-52	CACAO RD-44, 45	CANOPY RD-30	CASPER ST-16	CHAPEL DR-22	CINDY'S LN-17
BONANZA AVE NW-56	BRESCIA AVE-40, 44	BRUNNS RD-21, 25	CACTUS LN-22, 26	CANTALOUPE ST-32	CASPIAN TERN AVE-21	CHAPEL HILL ST-50	CINEMA DR-58
BONDS AVE-26	BRESCIA DR-15	BRUNO AVE-27	CADAGUA DR-13	CANTER PATH-30	CASSANDRA ST-16	CHAPMAN LN-34, 35	CINNAMON CT-35
BONEY RD-19	BRETT CIR-12	BRUNSWICK AVE-46	CADE DR-12	CANTERBURN RD-35	CASSIE AVE-39	CHARLES ST-5	CIRCLO CT NE-56
BONITO AVE-46	BREVARD AVE-62	BRUSH CT-34	CADIZ AVE-12	CANTERBURY ST-46, 50	CASSIE ST-44	CHARLESTON ST-50	CIRCLE DR-50
BONNET LAKE BLVD-14	BREWER ST-69, 70	BRUSHWOOD AVE-42	CADIZ ST-44	CANTON ST-46	CASTANIA DR-12	CHARLIE DR-38	CIRCLE PARK DR-22
BONNETT CREEK RD-3	BRIAN ST-12	BRUSHY PINE RD-44	CAINE ST-16	CANTORIA AVE-15	CASTILE AVE-13, 16	CHARLOTTE DR-31	CIRCLE RDG-61
BONNIE DR-12	BRIAR GLEN RD-56	BRYAN ST-61, 62	CAIRO DR-25	CANVAS DR-9	CASTILE CT-33	CHARLTON DR-50	CIRRUS ST-16
BONNIE RD NW-53	BRIAR LN-56	BRYANT ST-54	CALADIUM DR-47, 55	CANVASBACK AVE-44	CASTILE RD-33	CHARM ST-16	CITADEL ST-50
BONNYVIEW DR-52	BRIARBERRY LN-56	BRYCE ST-48	CALADIUM ROW-26	CANYON DR-58	CASTILE ST-44	CHAROLIAS RD-65	CITATION ST NW-56
BOOKER AVE-17	BRIARCLIFF AVE-35, 40	BRYNMAR DR-42	CALADIUM ST-46, 47	CAPE CHARLES AVE-70	CASTLEBAR RD-69	CHATEAU ST-12	CHATEAU ST-12
BOOKER ST-13	BRIARHILL DR-62	BRYNWOOD LN-59	CALATRAVA AVE-15	CAPE RD NW-53	CASTLEGATE RD-69	CHATHAM AVE-67	CHATHAM AVE-67
BOONDOCK RD-42	BRIARIDGE CIR E-16	BUCCANEER ST NW-56	CALBIRA AVE-12	CAPER ST-16	CASTLEROCK RD-69	CHATSWORTH ST-50	CHATSWORTH ST-50
BOOSTER RD NW-53	BRIARIDGE CIR N-16	BUCHANAN AVE NE-56	CALENDULA DR-17	CAPILLA ST-12	CASTLEWOOD CT-35	CHEER CT-35	CHEER CT-35
BOOTH DR-31	BRIARIDGE CIR S-16	BUCHANAN ST-47	CALGARY AVE-48	CAPITAL AVE-59	CASUARINA ST-12	CHELSEA ST-49	CHELSEA ST-49
BOOTS DR-29	BRIARIDGE CIR W-16	BUCK ISLAND RANCH RD-65	CALIENTE AVE-55	CAPPY CIR-14	CASWELL LN-57, 58	CHELSEE WAY-57	CHELSEE WAY-57
BOOTS RD-50	BRIARPATCH DR-62	BUCK SHADOW DR-66	CALIGULA AVE-12	CAPRI DR-33	CATALINA DR-13, 16	CHERISH LN-55	CHERISH LN-55
BORAH ST-44	BRIARWAY DR-58, 62	BUCK ST-50	CALLAHAN AVE-54	CAPRI DR NE-56	CATALONIA AVE-12	CHERISH ST-54, 55	CHERISH ST-54, 55
BORDEAUX ST-40, 44	BRIARWOOD LN-24	BUCK TAIL LN-39	CALLIOPE DR-2	CAPRI ST-13	CATAMARAN AVE-58	CHEROKEE CIR-6	CHEROKEE CIR-6
BORDEN PL-14	BRIDGE ST-70	BUCKEYE LN-39	CALOOSA CT-25	CAPTIVA CT NE-56	CATCAY PASS-49	CHERRY AVE NW-53	CHERRY AVE NW-53
BOREN AVE-50	BRIDGEVIEW DR-29	BUCKEYE RD-16	CALUMET RD-5	CAPTIVA WAY NE-56	CATCUS ST-69, 70	CHERRY BLOSSOM ST-61	CHERRY BLOSSOM ST-61
BOSSIE WATSON AVE-17	BRIDGEWATER ST-6	BUCKEYE ST-46	CALVIN AVE-33	CAPWELL AVE-17	CATFISH CREEK RD-49, 53	CHERRY HILLS RD-35	CHERRY HILLS RD-35
BOSTON ST-13	BRIDLE PATH-30	BUCKHORN RD-39	CALYPSO DR-2	CARABIA AVE-12	CAPRI ST-13	CHERRY LN-45	CHERRY LN-45
BOSTON WAY-56	BRIDLEWOOD AVE-70	BUCKLEY RD-48	CAMARIN ST-15	CARACARA RD-39	CATFISH LN-53	CHERRY RD-30	CHERRY RD-30
BOTTLEBRUSH AVE-46, 47, 50	BRIDLEWOOD DR-59	BUCKSKIN ST-49	CAMARO DR-21	CARAVAN AVE-55	CATHERINE DR-54	CHERRY TREE DR-33	CHERRY TREE DR-33
BOUGAINVILLEA ST NE-53	BRIGADOON DR-50	BUDDY AVE-47	CAMARO LN-21	CARAVEL ST-41	CATINKA DR-35	CHERRYBARK ST-44	CHERRYBARK ST-44
BOULDER CT-24	BRIGHT HILL AVE-47	BUENA VISTA DR-12	CAMBRIA RD-64	CARBON AVE-52	CATRON RD-27	CHERRYWOOD WAY-49	CHERRYWOOD WAY-49
BOURBON ST-47	BRIGHTON RD-16	BUFFALO JUMP-16	CAMBRIDGE DR-32	CARDINAL AVE-21	CATTAIL ST-16	CHESAPEAKE AVE-50	CHESAPEAKE AVE-50
BOVINE AVE-44	BRIGHTSIDE AVE-47	BUFFLEHEAD ST-44	CAMDEN ST-46	CARDINAL CT-29	CATTLE RANCH RD-67	CHESLEY AVE-39	CHESLEY AVE-39
BOWIE AVE-56	BRIGHTSIDE ST-54	BUGLE ST-44	CAMELBACK ST-44	CARDINAL DR-29	CAVER ST-44	CHESTERSALL AVE-46, 50	CHESTERSALL AVE-46, 50
BOWLING LN-48	BRINKERHOFF LN-59	BULL RD-29	CAMELIA DR-1	CARDINAL RD-29	CAYMAN ST NE-56	CHESTNUT CT-34	CHESTNUT CT-34
BOWMAN AVE-22	BRISTLECONE RD-14	BULL SNAKE DR-57	CAMELIA TER-25	CARDWELL ST-46, 50	CAYON RD-64		
BOXWOOD ST-46	BRISTOL ST-16	BULLOCK AVE-39	CAMELLIA CRES-32	CAREFREE CT-64			

2015 Roads And Streets Maintained By Highlands County Road And Bridge Department

CLEARVIEW CT-21	CONCERT PL-58	COTORRO DR-12	CRESTHILL AVE-57	DAL HALL BLVD-50	DEERGLEN BLVD-47	DIVISION ST-59	DUDDING AVE-27
CLEARVIEW ST-16	CONCORD AVE-48	COTTAGE DR-61	CRESTLINE ST-49	DALE AVE-39	DEERTRAIL ST-69, 70	DIVOT CT-21	DUDLEY ST-44
CLEARWATER ST-54	CONCORD DR-29	COTTAGE RD-20, 24	CRESTMORE DR-54	DALE RD-5	DEERWALK AVE-57, 58	DIVOT LN-21	DUFFER LN-21
CLEVELAND AVE-50	CONCORD ST-28, 29	COTTAGE WAY-38	CRESTVIEW CT N-49	DALLAS CIR-39	DEL CASA CT-2	DIVOT RD-21	DUFFER LOOP-21
CLEVELAND AVE NE-56	CONCORDE PKWY NW-56	COTTONMOUTH DR-57	CRESTVIEW CT S-49	DALLAS ST-9	DEL LAGO CT-2	DIVVY AVE-11	DUFFER RD-21
CLEVELAND RD-16	CONDOR AVE-21	COTTONTAIL DR-62	CRESTVIEW TER-49	DALMATIAN AVE-19	DEL RIO AVE-12	DIXIE AVE-57	DUKE ST-45
CLIFF ST-44, 48	CONE DR-64	COTTONWOOD DR-35, 36	CRESTWICK ST-44	DAN ST-61	DEL RIO CT-25	DIXIE ST-44	DUNCAN ST-41
CLIFF SWALLOW ST-44	CONKLIN DR-52	COTTONWOOD ST-46	CRESTWOOD AVE-48	DANBAR DR-54	DELAFIELD AVE-48	DM EARNEST RD-6, 7	DUNCHRIS DR-6, 9
CLIFTON ST-35	CONNLEY LN-40	COUGAR BLVD-16, 21	CRIBBS RD-3	DANBURY AVE-48	DELAND DR-67	DOC SHERWOOD BLVD-16	DUNDEE ST-46
CLINTON AVE-56	CONNECTICUT AVE NE-53	COUNTRY CLUB DR-57, 61	CRICKET DR-32	DANBY DR-58, 62	DELAWARE AVE-16	DOCKSIDE BLVD-35, 36	DUNLIN AVE-21
CLINTON ST-50	CONNER CT-34	COUNTRY CLUB RD-21	CRICKET RD-52	DANCY CT-1, 5	DELEON AVE-9	DOCKSIDE DR-14	DUNN AVE-25
CLIPPER AVE NW-56	CONNER ST-12	COUNTRY HILL RD-16	CRIMSON AVE-57, 58	DANE LN NW-53	DELEON PL-17	DOCTORS WAY-13	DUNTY RD-55
CLOUD NINE PKWY-16	CONNIE DR-61	COUNTRY LAKE DR-29	CROCKETT RD-50	DANIEL RD-17	DELGADO AVE-13, 16	DODD RD-5	DUPRE AVE-48
CLOUDBERRY CT-6	CONQUEST ST NW-56	COUNTRY LN-40	CROCODILE CT-16	DANIELLE ST-8	DELICIOUS RD-30	DOE RUN-38	DURANGO AVE-15
CLOVER CT-44, 45	CONRAD LN-55	COUNTRY RD-42	CROSBY AVE NW-53	DANRIDGE AVE-48	DELLS CT-29	DOG LEG DR-21	DURANGO ST-40, 44
CLOVERLAND ST-54	CONSOLATA AVE-12	COUNTRY WALK BLVD-44	CROSLEY LN-28	DANTE ST-71	DELLS DR-29	DOGWOOD CIR-28	DURHAM AVE-50
CLOVERLAWN ST-44	CONSUELA ST-15, 16	COUNTRYHAVEN LN-35, 40	CROSS CREEK AVE-56	DAPHNE AVE NW-53	DELLWOOD CT-35	DOGWOOD CT-28, 33	DURHAM AVE-53
CLOVERLEAF BYP-45	CONTOUR ST-16	COUNTY HWY-39	CROSS CT-27	DARDANELLA AVE-57	DELMAR AVE-56	DOGWOOD DR-33	DURRANCE AVE-17
CLOVERLEAF RD-45, 49	CONWAY AVE-58	COUNTY RD-67	CROSS GATE AVE-39	DARDELLA CT-55	DELORIS ST-22	DOGWOOD ST-44	DURRANCE RD-40, 44
CLUB LN-38	COOK ST-48	COURTLAND RD-44	CROSSVIEW ST-46, 47	DARDELLA DR-54, 55	DELTA AVE-57	DOGWOOD TER-28, 29	DURRELL AVE-44
CLUB RD NW-56	COOL CT-34	COURTNEY LN-27	CROSSWINDS CT-35	DARGEN DR-58	DELTA AVE NW-56	DOLLY LN-54	DUSK CT-35
CLUBHOUSE BLVD-14	COOLIDGE AVE-48	COVE RD-49	CROSSWOODS ST-46	DARLEY LN-41, 45	DELTA CT-58	DOLORES ST-15, 16	DUTTON AVE-44
CLUBHOUSE CT-29, 33	COOLIDGE AVE NE-56	COVERDALE CT-50	CROTON ST-50	DARLINGTON AVE-42	DELTA LN-58	DOLPHIN AVE-46	DYAL ST-6
CLUBHOUSE LN-29, 33	COON ISLAND RD-39	COVEWOOD AVE-39	CROW ST-41	DARNELL DR-12, 13	DEMOTT AVE-1, 2	DOLPHIN DR-13	E A SMITH AVE-54
COBBLESTONE ST-12	COOPER DR-16, 21	COVINGTON RD-16	CROWN DR-58	DAROCO AVE-16	DENCO RD-63	DOME AVE-9	E ADAMS ST-6
COCHRAN DR-54	COOPER RD-26	COW HOUSE RD-38	CROWNGATE RD-43, 44	DARTER AVE-21	DENISE AVE-22	DOMENICO ST-15	E ALBRITTON RD-6
COCKATOO AVE-44	COOPER ST-48	COW PATH LN-42	CROYDON RD-16	DARTER ST NW-56	DENVER AVE-46	DOMINICA AVE NE-56	E ALLAN CIR N-8
COCKRELL RD-40	COPPER RIDGE AVE-43, 44	COY AVE-9	CRYSTAL AVE-58	DARTMOOR AVE-47	DERBY LN-30	DOMINION ST-29	E ALLAN CIR S-8
COCO PALM ST-18, 22	COPPERHEAD DR-57	COZUMEL LN-33	CRYSTAL LAKE DR-58	DARTMOUTH DR-42	DEREK DR-8	DON DR-16, 21	E ALPINE RD-2, 6
COCONUT GROVE DR-12	COPPERTREE CT-35	CR 17 N-41, 45, 50	CRYSTAL VIEW ST-47	DARWIN ST-27	DERRINGER AVE NW-56	DONALD AVE NW-53	E ALTATER RD-14
COCONUT ST-46	COQUETTE LN-54, 55	CR 17 N-41, 45, 50	CUBBY LN-40	DASHER RD-54	DESERT WIND AVE-32	DONOHUE DR-69	E ANDROS CIR-49
COD AVE-13	COQUINA AVE NE-56	CR 17 S-27, 32, 36, 41	CUCKOO LN-40, 44	DATE PALM DR-18, 22	DESIREE ST-50	DOOLITTLE ST-46, 47	E ANGELO LAKE RD-10
CODY WAY-22	CORAL AVE-25	CR 17A E-6	CUCUMBER ST-25, 30	DATE RD-30	DESOLATION ST-50	DORA LN-68	E ARBUCKLE RD-4
COLBY ST-16	CORAL KEY CT-16	CR 17A N-6	CULLIFER ST-29	DAUPHINE ST-16	DESOTO AVE-67	DORADO AVE-44	E ARROWWOOD BLVD-11
COLE CT-17	CORAL RIDGE CT-28, 33	CR 17A S-6, 9	CULVER ST-61, 62	DAVIDSON RD-8	DESOTO CITY RD-18, 27	DORADO ST-16	E AVON PINES RD-7, 10, 11
COLE DANLEY DR-53	CORAL RIDGE RD-29, 33	CR 17A W-6	CUMBERLAND ST-62	DAVIS BLVD-16	DESOTO PL-17	DORAL AVE-50	E BANANA RIVER RD-7
COLE RD-1	CORBETT ST-12	CR 29-54, 57, 58, 62	CUMMINGS AVE-9	DAVIS CIR-16	DESOTO RD-26, 27	DORCHESTER DR-2	E BANYAN PL-30
COLEBROOK AVE-58	CORD GRASS DR-46	CR 619-47, 55, 58	CUMQUAT RD NE-53	DAVIS CITRUS RD-13	DETJENS DAIRY RD-67, 71	DORCHESTER RD-56	E BELLEVIEW ST-50
COLEMAN AVE-56	CORDOVA ST-44	CR 621-23, 38, 47, 50, 51	CUMQUAT RD NW-53	DAVIS CT-16	DETROIT AVE-56	DORIS RD-1	E BOOKER ST-9
COLLEEN LN-57, 58	CORINE AVE NW-53	CR 627-2, 6	CUNNINGHAM ST-48	DAVIS DR-33	DETROIT RD-56	DORSEY ST-71	E BOWLES LN-3, 7
COLLEGE AVE-70	CORK TREE RD-44	CR 635-25, 30, 34	CURLEW RD-48	DAVIS N GAINES RD-45	DEVA AVE-15	DOUBLE H RD-68	E BUTLER RD-3, 4
COLLINS AVE-48	CORKWOOD AVE-44	CR 64 E-3, 4, 6, 7	CURRY ST-17	DAVIS ST-44	DEVA ST-44	DOUGHERTY RD-39	E C HILL GRADE-7
COLLINWOOD DR-61	CORMORANT POINT DR-21	CR 721-42, 52, 59	CURTIS PL-21	DAWG HOUSE DR-34, 40	DEVANE RD-64	DOUGLAS AVE-17	E C HILL RD-4, 7
COLLISTER DR-42	CORNELIA AVE-22	CR 731-67, 69, 70	CURTIS ST-50	DAWN RD-1	DEVEREUX AVE-48	DOVE AVE-21	E CAMP N COMFORT LN-14
COLMA AVE-12	CORNELIA ST-70	CRABAPPLE PL-44	CURVE ST-54	DAY LILLY ST-36	DEVIL MOON ST-54, 55	DOVE LN-40, 44	E CANAL WAY NE-56
COLMAR AVE-22	CORNELIUS AVE-53	CRACKER HAMMOCK-34	CUTLER-12	DAYDREAM ST-54, 55	DEVIN ST-16	DOVE PL-45	E CANFIELD ST-6, 7
COLONIAL ST-12	CORNELL DR-42	CRACKER HMCK-34	CUTLER AVE-12	DC BAR RANCH RD-63	DEVITT RD-40	DOWNING PL-48	E CARDEN RD-3
COLORADO AVE-53	CORNELL RD-16	CRAIG AVE-13, 16	CUTRALE AVE-68	DE GAULLE AVE-48	DEVOE AVE-50	DOYLE ST-50	E CEDAR ST-6
COLT PL NW-56	CORNFLOWER DR-44	CRANE ST-21	CYPRESS BLVD-27, 32	DEAN AVE-48	DEVON CIR-2	DOZIER AVE-25, 26	E CEDARWOOD DR-14
COLUMBIA DR NE-53, 56	CORNICHE AVE-12	CRANK BAIT AVE-59	CYPRESS CT-29	DEAN ST-40	DEVON CT-2, 17	DRAGONFLY LN-38	E CENTER AVE-22
COLUMBIA ST NW-53	CORONA ST-12	CRAPPIE LN-29	CYPRESS ISLE LN-51	DEAN'S WAY-38	DEVON CT NE-56	DRAKE AVE-34	E CHARLES ST-6
COLUMBINE ST-46, 47	CORONADO CT-57	CRAWFORD CT-25	CYPRESS ISLE RD-51	DEARING ST-46	DEVON DR-2	DRAMA CT-62	E CHURCH ST-6
COLUMBUS BLVD-12	CORSICA AVE NE-56	CRAWFORD DR-47	CYPRESS POINT TER-60	DEBEERS BLVD-70, 71	DEVONSHIRE RD-16	DRAPER DR-50	E COVERED BRIDGE RD-11
COLUMBUS ST-47, 50	CORSICA DR-15	CRAWFORD RD-45	CYPRESS PT-38	DEBONAIR CT NW-56	DEVONSHIRE ST-46	DRAYCOTT AVE-53	E CRYSTAL LAKE DR-13
COMANCHE ST NW-56	CORTA ST-13	CREECY ST-14	CYPRESS RD-51	DEBONAIR WAY NW-56	DEVOTION DR-58	DREAMERS DR-58	E DRISCOLL DR-50
COMBEE ST-16	CORTEZ BLVD-12, 15	CREEK RD-69	CYPRESS SWAP TRL-20, 24	DECATUR ST-21	DEW DR-62	DREAMLAND AVE-58	E DRUMMOND AVE-50
COMET TER-16, 21	CORTEZ RD-33	CREEKRUIN ST-54	D M EARNEST RD-6	DEEP HAZARD DR-35	DEWEY AVE-41	DREAMLAND DR-58	E DRURY AVE-14
COMMERCE AVE-50	CORTEZ ST-12	CREEKSIDE CT-24	D N B RD-63	DEEP PURPLE DR-58, 62	DEWEY ROSE ST-70	DREAMTIME AVE-57	E DINNER LAKE DR-17
COMMERCE CENTER DR-26	CORTLAND RD-30	CREEKSIDE DR-24	D PL-50	DEER CT-29	DEWITT ST-16	DRESDEN ST-47	E DIXIE ST-6
COMMERCE CENTER LN-26	CORTO ST-12	CREEKSIDE LN-24	D ST-1	DEER LAKE DR-1	DEWOLF AVE-50	DREW DR-69	E DON CARLOS AVE-10
COMMERCE DR-32	CORUNA AVE-15, 16	CREEKVIEW RD-66, 70	DADE AVE-62	DEER LN-29	DIAMOND BAY DR-49	DRIFTWOOD CT-14	E EBI ST-9
COMMERCE LN-67	CORVAIR AVE-16	CREMONA CT-12	DAFFODIL AVE-25	DEER PARK CT-16	DIAMOND ST-25	DRIGGERS RD-51	E ELM ST-6
COMMERCE ST NW-53	CORVAIR AVE NW-56	CREMONA DR-12, 13	DAFFODIL ST-44, 48	DEER RUN-43	DIANE AVE-31	DRISCOLL DR-50	E ELMWOOD DR-14
COMMERCIAL BLVD-50	CORVALLIS RD-5	CRENSLER ST-40, 44	DAHLIA TER-25	DEER TRL E-32	DIANE DR-61	DRUMMOND AVE-50	
COMMERCIAL CT-32, 33	CORVETTE AVE-16, 21	CREPE MYRTLE ST-37	DAHOMY ST-26	DEER TRL W-32	DICKINSON DR-12	DRURY AVE-14	
COMMERCIAL DR-16	COSMIC ST-44	CRESCENT CT-30	DAISY CT-44	DEERFIELD PARK-20	DINNER LAKE DR-17	DRY TORTUGAS ST NE-56	
COMMERCIAL PL-32	COSTA BRAVO DR-33	CRESCENT DR-22	DAISY LN-57		DINNER LAKE RD-41	DUANE PALMER BLVD-28, 29, 33	
COMMERCIAL WAY-32	COSTA DEL SOL DR-33	CRESCENT RD-1	DAISY PL-30		DISNEY BLVD-7	DUCK AVE-13	
COMPASS AVE-54	COSTADO ST-12	CREST CT-45	DAKOTA ST NW-56		DISTRIBUTION BLVD-61	DUCKLING AVE-21	
CONCERT DR-57, 58							

2015 Roads And Streets Maintained By Highlands County Road And Bridge Department

E FAIRVIEW RD-17	E RECREATION DR-25	EDGEWATER DR S-45	EPPINGTON ST-61	FALCON CT NW-56	FISH TAIL LN-38	FOX SPARROW AVE-44	GARDNER DR-29
E FELBER RD-4, 7	E RED BARN RD-14	EDGEWATER POINT DR-16	ERICA DR-15	FALCON ST-50	FISHERMAN'S CV-54	FOX SQUIRREL RUN-66	GARFIELD AVE NE-56
E FLAGLER ST-67	E RESIDENCE RD-20, 24	EDGEWATER TER-29	ERIE DR-25	FALCON WAY NW-56	FISK RD-5	FOX TRL-32	GARFIELD PL-48
E FRASER ST-11	E REX BEACH RD-10	EDGEWOOD PARK-20	ERIN LN-56	FALL RD-50	FITCH RD-42	FOXDALE RD-53	GARFIELD ST-46
E GINKGO ST-11	E RIDLEY WAY-13	EDISON RD NE-56	ERIN RD-26	FAN AVE-17	FLAGLER ST-62	FOXGLEN ST-54, 55	GARIENDA AVE-15
E GLENWOOD CT-29	E ROBERTS RD-4	EDITH ST-48	ERNEST E SIMS ST-9	FANCY FREE DR-16	FLAGLER WEST AVE-52	FOXGLOVE ST-27	GARLAND AVE-25, 39
E GREEN ST-9	E ROBIN AVE-21	EDWARD ST-27	ERNEST E. SIMS ST-9	FANTASIA AVE-39	FLAME DR-32	FOXHALL CIR-28	GARLAND DR-17
E HAL MCRAE BLVD-9	E ROYAL PALM ST-54	EDWINTON ST-70	ERROL ST-46, 47	FARA ST-32	FLAMINGO PARK AVE-32	FOXHUNT AVE-54	GARNER LN-21
E HIBISCUS CT-10	E SEARS RD-7, 9, 10	EGRET ST-21, 44	ERWIN ST-44	FARGO AVE-42	FLAMINGO RD NE-56	FOXSTAR AVE NW-56	GARNER ST-50
E HIBISCUS ST-50	E SHOCKLEY RD-2	EGYPT AVE-13	ESCALON DR-12	FARM LN-32	FLAMINGO ST-50	FOXWOOD DR-34	GARNET TER-40
E HOGAN CIR-13	E ST-1	EILAND DR-34	ESCAPE AVE-54	FARM RD-32, 36	FLARE RD-21	FOYT AVE-33	GARRETT RD-9
E HOLIDAY DR-29	E STATE ST-6	EILEEN CT-8	ESCOBAR ST-16	FARMERS LN-69	FLATBUSH AVE-48	FRANCES AVE-48	GARRICK AVE-53
E HOOK N SINKER CIR-13	E SUN KISSED CIR-13	EKHOFF LN-62	ESPERANZA DR-12	FARNHAM AVE-39	FLATWOOD LN-69	FRANCIS ST-26	GARWOOD AVE-17
E HORSE HAMMOCK RD-4	E SUNNYSIDE DR-29	EL DORADO AVE-10	ESSEX AVE-48	FARREL ST-12	FLAX ST-50	FRANK N DEMARIS HILL RD-38	GARY AVE-61, 62
E HORSEBEAN ST-11	E SYLVAN RD-10	EL DORADO CT-62	ESSEX TER-28	FARRELL DR NE-56	FLEETWAY ST-44	FRANKLIN PL-48	GASPARILLA CT NE-56
E HYACINTH ST-27	E TANGERINE TRL-4	EL PRADO DR-12	ESSEX WAY-28	FASCINATION DR-58, 62	FLEETWOOD ST-48	FRANKLIN ST-46	GASPARILLA WAY NE-56
E INTERLAKE BLVD-50	E TELLICO ST-6	EL RADO AVE-15	ESTATE BLVD-13	FATHOM ST-6	FLEMING ST-9	FRASER FIR ST-44	GASTER LN-2
E JACKSON ST-6	E THOMAS ST-6	ELAINE DR-29	ESTELLE ST-12	FAVRE RD-8	FLETCHER AVE-47	FRED CONNER ST-9	GASTER RD-2, 6
E JOSEPHINE ST-22	E TORMAY LN-4	ELBA DR NE-56	ESTERO ST NE-56	FAWN RUN RD-44	FLETCHER DR-22	FRED ST-61	GATES AVE-56
E KENDALL BLVD-6	E TREVINO CIR-13	ELDER BERRY CT-35	ESTHER ST-33	FAWNWOOD AVE-58, 62	FLINT ST-69, 70	FRED ST-61	GATEWOOD DR-29
E KEVIN RD-3	E TWITTY RD-36	ELDER BLACK ST-9	ESTRADA AVE-13	FAWNWOOD AVE-62	FLIPPER AVE-14	FREDDIE WAY-8	GATOR CREEK RD-69, 70
E KINSEY RD-10	E VALORI ST-6	ELDER DR-29	ETHIOPIA BLVD-26	FAYE DR-54	FLIPPEN AVE-6	FREDERICK ST NW-53	GATOR TRL-36
E KISSIMMEE ST-59	E VENETIAN DR-30	ELDER ST-6, 11	EUCALYPTUS AVE-50	FEATHERWOOD CT-35	FLO AVE NW-53	FREEDOM WAY-57	GAVIN AVE-48
E LA FLAM RD-4, 7	E VICTORIA LN-10	ELEANOR BLVD-57, 58	EUCLID AVE-42	FEED MILL RD-67	FLO CAL RD-1	FREEHILL AVE-50	GAYLORD DR-70
E LA GRANDE ST-6	E VIOLA ST-6	ELEANOR CT-57	EUGENIA DR-12	FELICIA DR-12	FLORAL DR-33	FREELARK BLVD-70	GAZEBO AVE-15
E LAKE ISIS AVE-6	E VIOLET ST-27	ELEPHANT WALK-16	EULA AVE NW-53	FELICITY AVE-41	FLORENCE DR-31	FREEMAN RD-5	GEESE ST-9
E LAKE PYTHIAS RD-2	E WALNUT ST-6	ELF DR-26	EVA AVE NW-53	FENDER LN-70	FLORIDA AVE-13, 16, 67	FRENCH AVE-70	GEM STONE AVE-29
E LAKEVIEW DR-9	E WASHINGTON ST-9	ELGIN RD-5	EVA ST-26	FENWICK ST-69, 70	FLOUNDER DR-35, 36	FRENESI LN-54, 55	GEM STONE PARK-20
E LANCASTER DR-10	E WASHINGTONIA AVE-54	ELGIN ST-25	EVANGELINE AVE-17	FERDINAND AVE-26, 27	FLOWER TER-25	FRESH MEADOW RD-35	GEMINI AVE-53
E LANGCUR WAY-4, 7	E WASHINGTONIA ST-54	ELIJAH ST-6	EVANSTON ST-17	FERGUSON AVE-6	FLOWERING CHERRY AVE-44	FRIARS COVE ST-12, 15	GENEVA AVE-2, 6
E LEBANON DR-10	E WATERWAY AVE NW-53	ELITE ST-16	EVELYN AVE-39	FERN COVE TER-29	FLOWERING PEACH AVE-44	FRIENDLY CIR-29	GENOA AVE-44
E LN-31	E WAYCROSS ST-6	ELIZABETH AVE-17	EVENING PRIMROSE DR-32	FERN CREEK DR-42	FLOWERING SPRING AVE-44	FRIENDSHIP CIR-31	GENOA ST-12
E MAIN ST-6	E WINTHROP ST-6	ELIZABETH TER-13, 16	EVENTIDE AVE-57	FERN CT-45	FLOYD ST-70	FRINGE ST-47	GENTRY LN-54
E MAPLE ST-6	E WOLF ST-6	ELK AVE-39	EVERETT ST-70	FERN DR-21	FLUVIA AVE-15	FRITZ ST-61	GEOFF DR-12
E MCCALL LN-10	EAGLE AVE-21	ELKCAM RD-50	EVERGREEN ST-16	FERN GARDEN TRL-24	FOAL PATH-30	FRIZZELL AVE-6	GEORGE BLVD-31
E METCALFE ST-9	EAGLE CT-21	ELLERBEE DR-54	EVERLAST TER-25	FERN RIDGE DR-52	FOGGY RIDGE DR-13	FRONTAGE RD-16	GEORGIA PINE RD-44
E MIAMI AVE-67	EAGLES DR-38	ELLIE LN-68	EVERSHINE AVE-48	FERN ST-47, 50	FONSECA AVE-15	FRONTIER TRL-34	GEORGIA ST-16
E MOCKINGBIRD LN-13	EAGLES NEST DR-60	ELLINGTON AVE-22	EVERSOLE AVE-50	FERNLEAF AVE-54	FOOT LOOSE TRL-16	FRUITDALE CT-35	GERBER AVE-44
E MONROE ST-6	EARLS CT-17	ELLINGTON ST-70	EWING DR-33, 37	FERNLEAF AVE-22	FOOTHILL RD-42	FUCHSIA ST-46	GERGEN BLVD-14
E MORNING GLORY AVE-27, 28	EARNHARDT DR-69	ELLIOTT RD-33	EXCALIBER CT NW-56	FERNVALE AVE-17	FORBES DR-44	FULMAR RD-1, 5	GERONA AVE-12, 15
E NO SNOW CIR-13	EARWOOD AVE-28	ELLIOTTII RD-20	EXCALIBER WAY NW-56	FERNWAY DR-52	FORD RD-5	FULMAR TER-59	GERRARD TER-40, 41
E O DOUGLAS AVE-18, 22	EAST AVE-28, 33	ELLISON AVE-53	EXODUS ST-54, 55	FERNWAY ST-21	FORDHAM ST-44	FULTON ST-48	GERTRUDE AVE-39
E OAK ISLAND RD-2, 3	EAST BLVD-16	ELM PL-30	EXPEDITION AVE-31	FERRARI DR-16	FOREST AVE-61	G ST-1	GHANA ST-26
E OAK RUN-9	EASTER CT NE-56	ELM RD-30	EXUMA LN-49	FESCUE ST-47	FOREST HILL CT-6	GABRIEL AVE-6	GIDDENS ST-6
E OAK ST-6	EASTER WAY NE-56	ELM TER-50	F ST-1	FETTUCCHINE AVE-12, 15	FOREST HILL DR-6	GABRIEL ST-17	GIDEON RD-17
E OAKWOOD DR-14	EASTHAMPTON RD NE-56	ELMBROOK DR-44	FABBER CT-33	FEVER ST-50, 54	FOREST LAKES RD-31	GADWALL AVE-46	GIERRA ST-12
E OAKWOOD RD-14	EASTSIDE DR-50	ELMER ST-66	FACET AVE-10	FIAT AVE-16, 21	FOREST RD-16	GAGE ST-61	GIGON CT-22
E OLD BOMBING RANGE RD-3, 4, 6, 7	EASTVIEW RD-16	ELMHURST DR-44	FAE AVE-70	FICUS ST-61	FORESTER AVE-44	GAINES AVE-44	GILLIS RD-71
E OLEANDER ST-27	EASTVIEW ST-16	ELSON AVE-25	FAIR OAKS ST-44	FIELDER BLVD-17	FORESTI DR-40	GALAPAGOS AVE NE-56	GILMORE AVE-25
E ORANGE ST-6	EASY ST-16	ELUSIVE DR-50	FAIRBORN ST-44	FIELDS ST-6	FOREVER AVE-57	GALAXY AVE-25	GINGER CT-35
E ORANGEWOOD CT-1	EAVES CT-37	ELWELL ST-9	FAIRBORN ST-44	FIESTA CT-64	FORGET-ME-NOT AVE-44	GALE ST-9	GINO DR-26
E PALM CIR-54	EAVES RD-37	ELY ST-61	FAIRFAX CT-29	FIESTA WAY-21	FORMOSA ST-48	GALIANO AVE-15	GLACIER AVE-13
E PALMER CIR-13	EBBTIDE AVE-47, 50, 55	EMBRACER ST NW-56	FAIRFIELD AVE-57	FIFTH ST-18, 22	FORREST POINT AVE-44	GALVESTON LN-54	GLADES DR-62
E PALMETTO ST-6	EBERSBACH FT-4	EMEND AVE-11	FAIRHILL ST-62	FIFTH ST N-27	FORREST RIDGE AVE-44	GAMBEL AVE-70	GLADES ST-69, 70
E PARK ST-50	EBONY CT-35	EMERALD AVE-22	FAIRLANE AVE-48	FIG RD-30	FORREST VIEW AVE-44	GAMBLE ST-70	GLADIOLA LN-1
E PEBBLE CREEK DR-14	EBONY EYES ST-50	EMERGENCY LN-26	FAIRLAWN DR-25	FIG RD NW-53	FORRESTEDGE AVE-44	GAMIN CT-34	GLADIOLA ST-54
E PHOENIX ST-54	EBRO CT-22	EMERSON DR-22	FAIRMOUNT CT-16	FIJI CT NE-56	FORSYTHIA AVE-44	GAMMON DR-26	GLADSTONE ST-46, 47
E PINE CT-10	ECKERT AVE-39	EMIL DR-16	FAIRMOUNT DR-16	FIJI WAY NE-56	FORT BASSINGER TRL-42	GARDEN AVE-25	GLASGOW AVE-53
E PINE ST-6	ECOBAR ST-16	EMMANUEL WAY-6	FAIRMOUNT LN-16	FILLMORE AVE-56	FORTUNE BLVD-26	GARDEN GLEN AVE-44	GLASS ST-61, 62
E PINECREST DR-9	ECSTASY AVE-62	EMMAUS DR-56	FAIRVIEW LN-29	FINCASTLE AVE-48	FOSTER RD-31	GARDEN TER-29	GLEAMING AVE-58
E PLEASANT ST-6	ED CARTER ST-6	EMORY AVE-48	FAIRVIEW RD-17	FINCH AVE-44	FOUNTAIN CT-34	GARDENDALE AVE-44	GLEN COVE AVE-46
E QUAIL RUN-7	EDDIE CANNON ST-6	EMPERADO AVE-12	FAIRWAY CIR-21	FINCHER TRL-16	FOURTH ST-18, 22	GARDENIA AVE-25	GLEN DR-21
E RAILROAD ST-17, 22	EDEN LN-40	ENCAMPMENT TRL-42	FAIRWAY CT-61	FINCHWOOD AVE-52	FOWLER ST-70	GARDENIA CIR-32	GLEN ELLEN AVE-44
E RAINBOW ST-9	EDENBURGH AVE-42	ENCHANTED OAKS LN-24	FAIRWAY DR-61	FIR ST-46	FOX HOLLOW AVE-70	GARDENIA DR-21	GLEN HAVEN AVE-44
E RAMSEY WAY-7	EDENWALD AVE NW-53	ENID AVE-12	FAIRWAY LN-21	FIRE ISLAND AVE NE-56	FOX LAKE RD-6	GARDENIA RD-25	GLEN MAR CIR-28, 33
E RAYMOND ST-6	EDGEMERE AVE-39	ENOS AVE-53, 56	FAIRWAY RD-21	FIRE LIGHT CIR-31	FOX RD-30, 34	GARDENIA ST-44	GLEN MAR CT-33
E READING DR-10	EDGEMON ALY-50	ENTERPRISE BLVD-27	FAIRWAY VISTA DR-14	FIRECREST AVE-67	FOX RIDGE RD-53	GARDENIA TER-25, 30	GLEN OAK TER-35
	EDGEMOOR AVE-17	ENTRADA AVE-25	FAITH AVE-6	FIRST ST-18, 22	FOX RUN AVE-47, 50	GARDENSIDE AVE-43, 44	GLEN SPRINGS AVE-44
	EDGEWATER DR-12, 15	ENTRANCE RD-2, 16	FALCON AVE-16	FISCHER LN-46		GARDENVIEW RD-16	GLENAIRE LN-54

2015 Roads And Streets Maintained By Highlands County Road And Bridge Department

GLENBRIER AVE-58	GRAND RIDGE ST-17	GURNEY AVE-33	HARTWOOD DR-42	HENDRIE LN-67	HILLIARD ST-14	HORSESHOE LN-50	INSPIRATION DR-17
GLENBROOK DR-12	GRANDVIEW BLVD-49	GURNEY RD-69	HARVEY AVE-50	HENDRY RD-67	HILLMAN AVE-16	HORTON AVE-42	INTERLACHER DR-35
GLENCASTLE DR-12	GRANDVIEW PT-49	GUYMON AVE NW-53	HASTINGS ST-11	HENNESSEE LN-25	HILLSIDE AVE-50	HOSSLER AVE-58	INTERSTATE CT NW-56
GLENCREST DR-12	GRANELLO ST-13	GWEN HILL ST-6	HATCH RD-70	HENRIETTA PL-49	HILLSIDE DR-41	HO-TI-YEE AVE-17	INTERSTATE WAY NW-56
GLENDALE DR-12	GRANGER ST-46	GWENDOLYNN ST-9	HATCHER AVE-9	HENRY DR-66, 67	HINES WAY-40	HOUSE FINCH DR-58	INTRIGUES DR-50
GLENEAGLES DR-14	GRANITE AVE-8, 9	GYPSTY ST-54	HATCHFIELD AVE-67	HENSCRATCH RD-40, 44, 48	HINOTE CT-34	HOUSE SPARROW DR-58	INVERNESS TER-35
GLENN AVE NW-53, 56	GRANT AVE NE-56	H ST-1	HATHAWAY ST NW-53	HEPPNER AVE-57, 58	HI-TA-KEE AVE-17	HOUSTON AVE-46	INVESTMENT CT-33
GLENN WAY-9	GRANT TER-33	HAAKE RD-40	HATTERAS CT NE-56	HERITAGE OAKS RD-64, 66	HOBBS DR-69	HOWARD AVE-27	INWOOD CT-35
GLENRIDGE RD-36	GRAPE LN-45	HACIENDA DR-23, 29	HATTERAS WAY NE-56	HERMAN AVE NW-53	HOBBS DR-69	HOWARD ST-18, 22	IONA AVE-15
GLENS CT-29	GRAPE RD NW-53	HACKBERRY AVE-11	HATTON CT-50	HERMIT WABLER ST-44	HOCUS POCUS TRL-37, 41	HOWELL CT-57, 58	IOWA AVE-42
GLENSIDE AVE-43, 44	GRAPE ST-27, 28	HACKENSACK RD-56	HAVENWOOD DR-34	HERNANDO ST-16	HODGE ST-12	HOWEY RD-21	IOWA ST-70
GLENWOOD AVE-17	GRAPEFRUIT AVE-17, 22	HACKETT ST-70	HAVILAND ST-46, 50	HERNOSA ST-13	HOFFMAN ST-44	HOWZE AVE-27	IRENE CIR-14
GLOAMING DR-58, 62	GRAPEFRUIT AVE NW-53	HACKMATACT ST-44	HAW BRANCH RD-24, 25	HERON DR N-38	HOG RD-7	HOYT AVE-27	IRENE CIR-46
GLORIA BLVD-57, 58	GRASS AVE-25	HACKWOOD CT-34	HAWAII DR NE-56	HERON DR S-38	HOGAN LN-13	HUBBEL AVE-25	IRIS AVE-30, 31
GLORIA ST-8, 9	GRASSY LAKE CIR-57	HADDOCK DR-13	HAWICK CT-58	HERON ST-44	HOLCOMB DR-66	HUBERT TER-50	IRIS LN-58
GLORY DR-50	GRATIAN DR-12	HAGATHA ST-25	HAWK ST-16	HERON'S LANDING DR-50	HOLCOMBE AVE-48	HUCKLEBERRY LN-58	IRIS ST-50
GLOWWORM DR-54	GRAY JAY AVE-44	HAL MCRAE LOOP-9	HAWKS HAMMOCK-42	HERON'S LANDING LN-50	HOLD RD-5	HUDSON BLVD-17	IRISH DR-29
GMC AVE-29	GRAY WOLF AVE-18	HALL RD-62	HAWKS LANDING CIR-26	HERONS WAY-42	HOLDEN RD-12	HUGHES AVE-50	IRON HORSE LN-34
GOBBEL RD-70	GRAYCE ST-25	HALLEY ST-44	HAWKS LANDING DR-26	HERRING AVE-13	HOLIDAY BEACH BOAT RAMP DR-13	HULING ST-35	IRON ST-29
GODETIA ST-44	GREAT WHITE DR-35	HALLMARK AVE-37, 46, 50	HAWKS LANDING PL-26	HERRINGTON ST-54	HOLIDAY BEACH DR-13	HULL ST-40	IRONWOOD RD-11
GODIVA DR-12	GREEN ACRE WAY-17	HALLSHIRE ST-44	HAWTHORNE ST-46	HERSHEY LN-61, 62	HOLIFIELD AVE-48	HUMMINGBIRD AVE-21	IRON CT-22
GODWIN RD-38	GREEN ACRES-40	HALSEY AVE-47	HAWORTH AVE-67	HERTFORD AVE-48	HOLLAND ST-46	HUMMINGBIRD ST-44	ISABELA CT NE-56
GOFF LN-40	GREEN BARK DR-42	HALSEY ST-41	HAWTHORNE DR-17	HESTER AVE-25	HOLLENBERG RD-24	HUMORESQUE LN-54, 55	ISABELA WAY NE-56
GOFF RD-70	GREEN DRAGON DR-49, 53	HALTON ST-70	HAWTHORNE LN-21	HIAWATHA AVE-17	HOLLINGSWORTH AVE-46	HUMPHREY AVE-53, 56	ISABELLA LAKE RD-2
GOING TO THE SUN-16	GREEN EYES LN-54, 55	HAMDEN PKWY-17	HAYES AVE NE-56	HIBISCUS AVE-32	HOLLOW LN-58	HUNTER AVE-56	ISIS LAKE DR-6
GOLD TEE DR-14	GREEN FIELDS DR-50, 54	HAMILTON ST-44	HAYES ST-50	HIBISCUS CT-26, 27	HOLLOW OAK AVE-44	HUNTLEY CT-54	ISLAMORADA ST NE-56
GOLDBUD ST-47, 50	GREEN HERON LN-35, 40	HAMLIN ST-41	HAYMAKER AVE-62	HIBISCUS DR-17	HOLLY AVE-61	HUNTLEY DR-54	ISLAND DR-15
GOLDEN EAGLE CT NW-56	GREEN LEAF RD-2	HAMMER LN-69	HAYRIDE AVE-62	HIBISCUS OAK ST-61	HOLLY DR-28, 33	HUNTLEY OAKS BLVD-50, 54	ISLAND MIST DR-58, 62
GOLDEN EAGLE DR-28	GREEN LN-29	HAMMERHEAD DR-35	HAYWARD ST-48	HIBISCUS ST-22	HOLLY HILL DR-57	HUNTLEY OAKS CT-54	ISLAND PKWY NE-56
GOLDEN EAGLE WAY-56	GREEN PARK DR-28	HAMMOCK FALLS CIR-25	HAYWOOD TAYLOR BLVD-28, 33	HIBNER AVE-33	HOLLY TER-44	HUNTSMAN ST-67	ISLE OF CAPRI LN-54, 55
GOLDEN RD-30	GREEN ST-54	HAMMOCK RD-20, 21, 24, 25	HAZEL RD-30	HICKORY AVE-50, 54	HOLLY TRL-41	HUNTVIEW AVE-67	ISTOKPOGA PARK ACCESS RD-29
GOLDEN TRL-41	GREENACRE DR-21	HAMMOCK RD-13	HAZEL ST-22	HICKORY BRANCH RD-64	HOLLYBUSH DR-52	HURST AVE-59	ISTOKPOGA ST-33
GOLDENROD AVE-30	GREENBRIER LN-63	HAMMOCK TER-21, 25	HAZEL ST-22	HICKORY CT-29	HOLLYGLEN DR-42	HURST RD-18	ITHICA RD-1
GOLDFINCH ST-46	GREENBROOK ST-46	HAMMOND ST-44	HCN DR-32	HICKORY GROVE CIR-50	HOLLYHOCK CT-44	HUSE AVE-39	IVANHOE AVE-48
GOLF CLUB DR-28	GREENDALE DR-44	HAMPshire DR-33	HEACOCK AVE-44	HICKORY HILLS CIR-49	HOLLYHURST DR-9, 10	HUXFORD ST-70	IVY AVE-21
GOLF CT-28	GREENFIELD ST-44	HAMPSTEAD ST-44	HEAD ST-8, 9	HICKORY LN-57	HOLLYWOOD BLVD-25	HYACINTH AVE-30, 31	IVY DR-28, 33
GOLF HAMMOCK DR-21, 25	GREENLAWN DR-21	HAMPTON TER-13, 16	HEAL AVE NW-53	HICKORY RIDGE DR-32, 33	HOLLYWOOD ST-48	HYACINTH TER-30	IVY ST-46, 47
GOLF HAVEN TER-21	GREENLEAF AVE-45	HAMPTON WOODS BLVD-12	HEALEY ST-16	HICKORY ST-22	HOLMAR ST-44	HYD-EE ST-31	IXORA ST-50
GOLF VILLAS CT NW-56	GREENRIDGE DR-52	HANCOCK RD-31	HEALTH WAY-49, 50	HICKS RD-23, 29	HOLMES AVE-50, 54	HYDRANGIA AVE-50	J C DURRANCE RD-63, 65
GOLF WAY-28	GREENS KEEPER DR-14	HANOVER AVE-16	HEALTHY WAY-29	HICORIA RD-64	HOLMES CT-26	HYACINTH TER-30	J ST-1
GOLFPOINT DR-57, 61	GREENSIDE WAY E-34	HANSEN AVE-53	HEARDS AVE-44	HIDDEN CREEK CIR-16	HOLMES RD-26	HYACINTH TER-30	J W WATSON RD-37
GOLFSIDE LN-21, 25	GREENSIDE WAY W-34	HAPPINESS AVE-57	HEARTLAND BLVD-49, 50	HIDDEN CV-57	HOLSTON AVE-14	HYACINTH TER-30	J WHITAKER RD-69
GOLFVIEW RD-22, 25, 26	GREENSVIEW DR-2	HAPPY LN-25	HEARTLAND DR-50	HIDDEN HARBOR LN-57	HOLT ST-32	HYACINTH TER-30	JACARANDA AVE-44, 45
GOSE BLVD-16	GREENTREE DR-44	HAPPYFACE ST-12	HEATH AVE-30	HIDEAWAY CT-35	HOMASASSA AVE NE-56	HYACINTH TER-30	JACARANDA DR-1
GOSLING ST-44	GREENWAY DR-22, 54	HAPPYWOODS DR-35	HEATHER DOWNS TER-35	HIGH AVE-17, 18	HOME AVE-17	HYACINTH TER-30	JACARANDA ST-46, 47
GOSSAMER AVE-44	GREENWAY TER-28	HARBOR AVE-66	HEATHER LN-45	HIGH RIDGE DR-17	HOMER ST-61	HYACINTH TER-30	JACARANDA WAY-21
GOULD AVE-27	GREENWOOD TER-28, 29	HARBOR LIGHTS AVE-55	HEATHER ST-12	HIGHLAND AVE-45	HOMESTEAD ST-16	HYACINTH TER-30	JACARANDA WAY-21
GOULD RD E-64, 67	GREGORY DR-66	HARCOURT AVE-50	HEATHROW ST-50	HIGHLAND DR-16	HOMESTRETCH AVE-29	HYACINTH TER-30	JACK AVE-44
GOULD RD W-64, 67	GRENADA ST NE-56	HARDEE ST-62	HEAVEN DR-58	HIGHLAND RD-21	HONDO AVE-45	HYACINTH TER-30	JACK CREEK DR-45, 49
GOWEN TER-25	GRACE AVE NW-53	HARDER AVE-25	HEAVITREE CT-28	HIGHLAND ST-32	HONEY DEW AVE-30	HYACINTH TER-30	JACK PINE DR-70
GRACE LN-35	GRACE LN-35	HARDING BLVD-52	HEAVITREE DR-28, 29	HIGHLAND TER-32	HONEY LOCUST RD-29	HYACINTH TER-30	JACK SCARBOROUGH LN-62
GRACE ST-6	GREY OAK LN-29	HARLAND ST-44	HEAVITREE WAY-28, 29	HIGHLANDS AVE-22, 26	HONEYBEE AVE-67	HYACINTH TER-30	JACK WEISSER BLVD-57, 58
GRAHAM DAIRY RD-68, 69	GRIBBLE ST-6	HARLANDO AVE-15	HEDGE AVE-25	HIGHLANDS BLVD-62	HONEYCOMB AVE-57	HYACINTH TER-30	JACKS RD-43, 48
GRAMARCY AVE-25	GRIGSBY RD-68	HARLEQUIN DUCK AVE-44	HEDGEMORE AVE-39	HIGHLANDS DR-50	HONEYMOON ST NE-56	HYACINTH TER-30	JACKSON CREEK CIR-26
GRAMATAN AVE-48	GRISSOM RD NW-56	HARMON AVE-58	HEID RD-26	HIGHLANDS LAKE DR-37, 47	HONEYSUCKLE DR-33	HYACINTH TER-30	JACKSON DR-16
GRAMPUS DR-13	GROGAN AVE-25	HARMONY AVE-57	HEIDI TER-8	HIGSON AVE-25	HONEYSUCKLE LN-57	HYACINTH TER-30	JACKSON HEIGHTS DR-16
GRANADA AVE-26, 27	GROSBEAK AVE-21	HARMONY CT-57	HEINLEY RD-45	HILL CT-41	HONEYSUCKLE ST-30	HYACINTH TER-30	JACKSON PKWY-50
GRANADA BLVD-15, 16	GROUPER DR-13	HARMONY LN-57	HELEN AVE-39	HILL DR-61	HOOPER AVE-48	HYACINTH TER-30	JACKSON RD-49
GRANADA CT-33	GROUSE RD-35	HARNAGE RD-14	HELENA ST-17	HILL PL-36	HOOVER AVE NE-56	HYACINTH TER-30	JACKSON ST-54
GRANADA RD-33	GROVE ACCESS ROAD-14	HARRELL RD-67	HELLCAT CT NW-56	HILL RD-50	HOPE CIR-22	HYACINTH TER-30	JADE AVE-22
GRANADA SHORES DR-15, 16	GROVE AVE-17	HARRIS DR-54	HELLCAT WAY NW-56	HILL TOP LN-13	HOPE ST-25	HYACINTH TER-30	JAFFE LN-47
GRANBY AVE-25	GROVE CIR-2	HARRIS ST-17, 22	HELMSLEY ST-44	HILLCREST AVE-50	HOPEDALE DR-58, 62	HYACINTH TER-30	JAGUAR DR-16
GRAND AVE-17, 67	GROVE RD-14	HARRISBURG RD-8	HEMACK ST-44	HILLCREST DR-2	HOPKINS AVE-62	HYACINTH TER-30	JAHNA CIR-32
GRAND CONCOURSE-34, 40, 41	GUAVA ST-44	HARRISON LN-66	HEMLOCK AVE-17	HILLCREST RD-16	HOPPER AVE-42	HYACINTH TER-30	JAKOTA ST-19
GRAND LAKE BLVD-2	GUITAR DR-18	HARRISON RD-55	HEMLOCK ST-46	HILLCREST ST-45	HORIZON VW-21	HYACINTH TER-30	JAMAICA CT NE-56
GRAND OAKS DR-2	GULFSTREAM AVE NW-56	HARRY LEE RD-54	HEMPSTEAD AVE-52		HORN RD-64	HYACINTH TER-30	
GRAND PLACID AVE-50	GULL AVE NW-56	HARTFORD DR-1	HENDERSON RD-37		HORNE ST-40, 44	HYACINTH TER-30	
GRAND PRIX DR-16, 21	GULL RD-1	HARTLEY ST-32	HENDRICKS AVE-49		HORNET CT-58	HYACINTH TER-30	
	GUNNER TER-30	HARTMAN RD-1, 5	HENDRICKS FIELD WAY-28		HORSE TRL-20	HYACINTH TER-30	
		HARTT RD-18				HYACINTH TER-30	

2015 Roads And Streets Maintained By Highlands County Road And Bridge Department

JAMAICA WAY NE-56	JUDE ST-17	KING DR-13	LAKE DRIVE BLVD-25, 26	LAKESIDE RD-21	LEMON RD NW-53	LIVE OAK WALK-42	LYNN TER-50
JAMBOREE ST-44	JULIA LN-40	KING JAMES DR-33	LAKE DRIVE WEST-53	LAKESIDE WAY-29	LEMON ST-32	LIVINGSTON ST-46	LYNNWOOD ST-40, 41
JAMES WAY-9	JULIAN ST-46	KING ST-48	LAKE FRANCIS CT-45	LAKEVIEW BLVD-29	LENA DR-12	LIZ ST-12	MAC LN-25, 26
JAMISON AVE-56	JULIUS TER-59	KINGDOM WAY-6	LAKE FRANCIS DR-45	LAKEVIEW DR-16, 17, 21, 22	LENOX ST-12	LIZARD ST-12	MACARTHUR ST-50
JAN DR-9	JUNE DR-27	KINGFISH DR-35, 36	LAKE FRANCIS RD-41, 45	LAKEVIEW ST-50	LEO CT-44	LLOYD DR-21	MACAW AVE-44
JANE ST-9	JUNEBERRY ST-6	KINGFISH LN-35	LAKE FRONT DR-32	LAKEWOOD DR-21	LEO JEFFERSON AVE-9	LOBSTER ST-46	MACAW BLVD-21
JAPONICA AVE-44	JUNIPER DR-45	KINGFISHER AVE NW-56	LAKE GARDENS DR-50	LAKEWOOD RD-25, 30	LEONA DR-35	LOCKE ST-5, 6	MACINTOSH AVE-30
JASMINE CT-57	JUPITER AVE-66	KINGFISHER PL-35	LAKE GARDENS LN-50	LAMANCHA CIR-13	LEONARDO ST-15	LOCKETT LN-42	MACKEREL DR-13
JASMINE ST-45	JUPITER AVE NW-53, 56	KINGS CT NW-56	LAKE GLENADA BLVD-13	LAMBEAU AVE-25	LESLIE DR-31	LOCKMAN BLVD-25	MACLYN CIR-50
JASMINE WAY-22	K D RD-67	KINGSWOOD DR-21	LAKE GLENADA RD-9	LANAI CT NE-56	LETA AVE-17	LOCKPORT ST-36	MACON TER-13, 16
JASON ST-44	K ST-1	KINNEY RD-46, 67	LAKE GLORIA DR-58	LANCE CT NW-56	LETITIA DR-31	LOCKS ACCESS RD-39	MADDOX RD-10
JASPER ST-22	KACKLEY'S LN-22	KIPLING AVE-56	LAKE GROVES LN NE-53, 56	LANCER DR-32	LEUCADENDRA DR-13	LOCKWOOD LN-28	MADERIA AVE-13
JAVA AVE NE-56	KAISER AVE NW-53	KIRBY AVE-47	LAKE GROVES RD NE-53	LANCIA AVE-16	LEVANTE DR-12, 15	LOCUST AVE-44	MADISON AVE-56
JAVA ST NE-56	KANGAROO CT-16	KISKA ST NE-56	LAKE GROVES RD NW-53	LANCIA CT-16	LEVANTE ST-44	LODI DR-12	MADISON PL-48
JAY AVE-21	KANSAS ST-16	KISSIMMEE FT-4	LAKE HAVEN BLVD-25	LAND FILL RD-19	LEWIS AVE-25	LOG CABIN RD-34	MADISON ST-70
JAY CIR-21	KAPLAN AVE-14	KISSIMMEE ISLAND DR-52	LAKE HELEN CT-58	LANGER LN-16	LEWIS EAST DR-33	LOGAN RD-1	MADRID DR-33
JAYHAWK AVE-46, 47	KAREN BLVD-13	KISSIMMEE TRCE-42	LAKE HELEN DR-58	LANIER AVE-39	LEWIS RD-54	LOGAN ST-36	MADRUGA AVE-15
JEFFERSON DR-60	KAR-LO ST-31	KITE AVE-21	LAKE HENRY DR-45	LANIER BLVD-1	LEXINGTON RD-33	LOLA DR-16	MAGDA ST-12
JEFFERSON ST-70	KARLSON RD-66	KLONDIKE RD-50	LAKE HILL DR-44	LANTANA AVE-30	LEXUS ST-16	LOMONICO RD-40	MAGGIORE ST-12
JEFFERY DR-26	KAROLA DR-16	KNIGHT AVE-41	LAKE HUNTLEY DR-54	LARCH ST-10, 11	LGRV PKWY-13	LONDON RD-1	MAGNESS RD-68
JEFFREY DR-26	KAT-CA-LA-NI AVE-17	KOALA CT-16	LAKE JOSEPHINE DR-34, 35, 36, 40	LARGEMOUTH AVE-59	LIBERIA ST-26	LONESOME ISLAND RD-63	MAGNOLIA AVE-22
JENNIE LN-21	KATHLEEN AVE-39	KODIAK ST NE-56	LAKE JOSEPHINE SHORES RD-36	LARIAT DR-29	LIBERTY DR NE-56	LONG AVE-39	MAGNOLIA MANOR LN-54
JENSEN RD-1	KATHLEEN ST-6	KORAN ST-40	LAKE JUNE BLVD-44, 48	LARK AVE-21	LIBERTY ST-59	LONGBOW DR-29	MAGNOLIA PL-12, 15
JERI KAY LN-21	KAY LN-25	KOY DR-26	LAKE JUNE CLUBHOUSE RD-49	LARK PL NW-56	LIGHT DR-12	LONGFELLOW AVE-1	MAGNOLIA ST-30, 31
JEROME AVE-48	KAY ST-44	KRAMER DR-62	LAKE JUNE DR-49, 50	LARK ST-46	LIDO LN NE-56	LONGSHOT LN-4	MAIN DR-61
JERONIMO ST-15, 16	KAYLA AVE-53	KRISTEN DR-21	LAKE JUNE IN WINTER DR-49	LARK TER-16, 21	LIGURIA AVE-15	LONGVIEW CT-16	MAIN TRAM RD-24
JERSEY ST NE-56	KEARLY AVE-25	KRISTEN TER-50	LAKE JUNE RD-44, 48, 49, 50	LARKSPUR ST-44, 48	LILAC RD-30	LONGVIEW RD-16	MAINE AVE-16
JESS DURRANCE RD-34	KECK RD-61, 64	KROUSE ST-25	LAKE LILLIAN DR-1	LARSON DAIRY RD-52	LILAC ST-50	LONGWOOD RD-18	MAINE COON ST-68
JESSICA DR-26	KEE RD-5	KULWICKI DR-69	LAKE LYNAS BLVD-22	LARSON ST NW-53	LILLI MARLENE LN-55	LOON AVE-21	MAINSAIL DR-14
JESSIE RD-55	KEEL AVE-40	KUMQUAT AVE-12	LAKE LOTELA DR-9, 10	LAS PALMAS CIR-6	LILY DR-61	LOOP DR-52	MAINTENANCE PARK-20
JET CT NW-56	KEEL RD-69	KUMQUAT ST-44	LAKE LYNN DR-36	LAS VEGAS BLVD-22	LILY LN-27	LOQUAT RD-25	MAINTENANCE RD-21
JET WAY NW-56	KELLY RD-64	KYRA AVE-16	LAKE MIRROR DR-54	LAS VILLAS BLVD-22	LILY PAD CIR-36	LOQUAT RD NE-53	MAINTENANCE RD-21
JEWEL AVE-12	KELSEY RD-57	L 7 RANCH RD-63, 65	LAKE NELLIE DR-45	LASALLE ST-47	LILY PAD LN-36	LOQUAT RD NW-53	MAJESTY AVE-41
JILL ST-12	KELTON TER-59	L A DR-26	LAKE PARK DR-9	LASSITER ST-6	LILY ST-30, 31	LOQUAT ST-46	MAJORCA DR-15
JIM LN-21	KEMARE ST-16	LA BAMBA LN-54	LAKE PARK RD-36	LASSO AVE-63	LIME RD-25	LORCA ST-40, 44	MAKO DR-35
JIM RODGERS AVE-6	KEMPER AVE-56	LA PALOMA LN-55	LAKE PEARL DR-54	LATIGO AVE-67	LIME RD NE-53	LORETO AVE-15	MALAGA AVE-12
JOANN ST-22	KEMPER TER-59	LABEAR DR-66	LAKE PIONEER BOAT RAMP RD-2	LAUDERDALE ST-46	LIME RD NW-53	LORINE DR-39	MALAGUENA AVE-50, 54
JOANNA DR-50	KEMPTON ST-9	LACKAWANNA DR-40	LAKE PLACID DUMP RD-50	LAUNCH RD NW-53	LIME ST-22	LOST BALL CT-21	MALCOLM ST-6
JOB ST-17	KENDALL ST-40	LADY LN-14	LAKE RACHARD DR-49, 50	LAURA RD NW-53	LIME TREE CT-33	LOST BALL DR-21, 25	MALIBU CT NW-56
JOE HILTON ST-9	KENILWORTH BLVD-18, 22, 27, 28	LAFAYETTE AVE-25	LAKE REGENCY DR-31, 32, 36	LAUREL PL-30	LIME TREE DR-33	LOST LAKE BARN RD-53, 54	MALIJO ST-12, 15
JOEL ST-17	KENILWORTH ST-46	LAGO LOCO LN-29	LAKE REGENCY LN-31	LAUREL ST-17	LIMPKIN ST-21	LOST LAKE DR-53, 54	MALL RD-21
JOEY ST-67	KENMARE ST-15, 16	LAGONI CIR-6	LAKE RESERVE RD-31	LAURELWOOD ST-44	LIN RD-29	LOTT GRDE-68	MALL RING RD-21
JOHN L ST-21, 25	KENNEDY AVE-48	LAGONI LN-48	LAKE RIDGE DR-57	LAVENDER AVE-57	LINCOLN AVE-8, 22	LOTUS ST-50	MALL ST-12
JOHN PEARCE GRADE-68	KENNEDY DR-22	LAGOON LN-13	LAKE SADDLEBAGS DR-54	LAWHON ST-6	LINCOLN DR-42	LOUIS ST-21, 25	MALLARD DR-49
JOHN SMOAK RD-50	KENNEDY ST-46	LAGRANDE BLVD-16	LAKE SEBRING BLVD-13, 16	LAWRENCE AVE-17	LINCOLN RD NE-56	LOUISE LN-58	MALLORY ST NW-53
JOHN ST-13	KENNEDY ST-46	LAGRANGE AVE-17	LAKE SEBRING DR-16	LAWSON PL-48	LINCOLN RD NW-56	LOUISE ST NW-53	MALLOVCA CT-22
JOHNSON AVE-50	KENT AVE-50	LAGROW RD-50	LAKE SEBRING DR-57	LAZY DAYS LN-16	LINDERBERG AVE-46, 47	LOUISIANA AVE-46	MANATEE DR-13, 16, 17
JOHNSON AVE NE-56	KENT DR-26	LAGUNA ST-12	LAKE SHORE DR-57	LAZY PINES RANCH RD-54	LINDEN ST-1, 2	LOUISE ST NW-53	MANDATI AVE-12, 15
JOHNSON LN-29	KENTUCKY AVE-46	LAKE ANGELO DR-9	LAKE SIDE TRL-44	LEAF RD-25	LINGER LONGER AVE-62	LOUISIANA AVE-46	MANDA ST-12
JOHNSON WAY NE-53	KENWOOD CT-28, 29	LAKE APTHORP DR-46	LAKE STEARNS DR-49	LEAHY AVE-47	LINK PL-34	LOUISIANA AVE-46	MANDARIN RD-25
JOLLY LN-29	KENWOOD PL-28, 29	LAKE AUGUST DR-53	LAKE TINA DR-58	LEANER ST-22	LINWOOD ST-17	LOUISIANA AVE-46	MANDARIN ST-46
JONATHAN ST-48	KEOS AVE NE-56	LAKE BETTY DR-57, 58	LAKE VISTA DR-25	LEANN BLVD-29	LIPIZZANER TRL-68	LOUISIANA AVE-46	MANDOLIN DR-57
JONES DR-17	KERRY DR-26	LAKE BLUE DR-50	LAKEFRONT CT NE-53	LEAR AVE-47	LIS RD-5	LOUISIANA AVE-46	MANDY CIR-22
JONES TRL-69	KERSEY ST-5, 6	LAKE BLVD-29	LAKEFRONT LN NW-53	LEAR AVE NW-56	LISA CIR-32	LOUISIANA AVE-46	MANGALARGA TRL-68
JONESVILLE RD-27	KERSH TER-59	LAKE BONNETT RD-14	LAKELAND DR-58, 62	LEE AVE-17	LISA DR-26	LOUISIANA AVE-46	MANGO CT-27
JONQUIL AVE-30, 31	KEY LAKE DR-30	LAKE BREEZE ST-45	LAKEMONT DR-47	LEE PL-21	LISA ST-22	LOUISIANA AVE-46	MANGO RD NE-53
JONQUIL ST-44	KEY LARGO CT NE-56	LAKE BYRD BLVD-1, 2, 5	LAKEPOINT N-35	LEE RD-70	LISA ST-22	LOUISIANA AVE-46	MANGO ST-44
JOPPA AVE-57, 58	KEY LARGO DR NE-56	LAKE BYRD CT-1, 2	LAKEPOINT S-35	LEE ST-70	LISBON LN-16	LOUISIANA AVE-46	MANDARIN RD-25
JORDAN TER-59	KEY LIME ST-47, 50	LAKE CARRIE DR-44	LAKERIM CT-53	LEEWAY CT-26	LISBON ST-44	LOUISIANA AVE-46	MANDARIN ST-46
JOSEPH CT-56	KEY WEST CT-16	LAKE CLAY BOAT RAMP RD-50	LAKESEDGE DR-47	LEHAMN LN-34	LISTER ST-16	LOUISIANA AVE-46	MANDARIN ST-46
JOSEPHINE AVE-54	KEYSTON ST-44	LAKE CLAY DR-50	LAKESHORE DR-38	LEISURE DR-29	LITTLE BIG HORN-16	LOUISIANA AVE-46	MANDARIN ST-46
JOSEPHINE CT-35	KILLARNEY DR-26	LAKE CLAY DR S-50	LAKESHORE DR-38	LEISURE LN-64	LITTLE CT-28	LOUISIANA AVE-46	MANDARIN ST-46
JOSHUA AVE-6	KILLDEER AVE-56	LAKE CREWS AVE-48	LAKESIDE DR E-30	LEMANS DR-16, 21	LITTLE JOE AVE-16	LOUISIANA AVE-46	MANDARIN ST-46
JOSHUA ST-17, 18	KIM DR-12	LAKE CT-27, 48	LAKESIDE DR N-30	LEMON AVE-22	LITTLE JOHN ST-17	LOUISIANA AVE-46	MANDARIN ST-46
JOY DR-62	KIMBERLEIGH RD-4	LAKE DENTON RD-13	LAKESIDE DR S-30	LEMON CT-32	LITTLE LAKE BONNETT RD-9	LOUISIANA AVE-46	MANDARIN ST-46
JOY ST-6	KING AIR CT NW-56	LAKE DENTON TER-13	LAKESIDE DR W-30	LEMON LN-45	LITTLE LAKE DR-29	LOUISIANA AVE-46	MANDARIN ST-46
JOYNER RD-67	KING AIR WAY-56	LAKE DR-14	LAKESIDE PARK AVE-9	LEMON MINT AVE-27, 32	LITTLE LN-35	LOUISIANA AVE-46	MANDARIN ST-46
JUANITA ST-12	KING AIR WAY NW-56	LAKE DR E-54		LEMON RD NE-53	LIVE OAK DR-29	LOUISIANA AVE-46	MANDARIN ST-46
JUBILEE DR-62					LIVE OAK ST-46	LOUISIANA AVE-46	MANDARIN ST-46

2015 Roads And Streets Maintained By Highlands County Road And Bridge Department

MAPLEWOOD WAY-49	MAXANNA BLVD W-31, 35	MERCADO DR-13	MONTANA TRL-66	N ARNOLD RD-5	N FARNUM RD-1	N MANDAN RD-5	N SEDGEWICK RD-1
MAR BET DR-54	MAXCY GROVE RD-14, 17	MERCEDES ST-16	MONTE REAL BLVD-33	N ARROWHEAD RD-1	N FERNLEAF AVE-22	N MANGO ST-22	N SELF AVE-5
MAR ST-12	MAXCY RD-18	MERCURY AVE-56	MONTE ST-40	N AVOCADO RD-1	N FIESTA RD-1	N MANTLE RD-5	N SEMINOLE RD-1
MARABELLA RD-40, 44	MAXWELL CT-28	MERCY ST-6	MONTEGO DR-18	N AVON BLVD-1	N FLORIDA AVE-6	N MARSHALL AVE-6	N SENECA DR E-1
MARANATHA BLVD-17, 18	MAXWELL ST-6	MERIDIAN AVE-48	MONTEGO ST-12	N AVON DR-4	N FOGLE DR-3	N MARTIN RD-1	N SENECA DR W-1
MARAVILLA AVE-25	MAY DR-27	MERITA RD NW-53	MONTEREY ST-12	N AZALEA DR-1	N FONDA RD-1, 5	N MARYLAND AVE-6	N SHADY LN-6
MAR-BET DR-54	MAY RD-5, 8	MERRICK AVE-48	MONTICELLO ST-12	N BAKER RD-1	N FONDULAC RD-5	N MARYLAND DR-2	N SHAMROCK RD-1
MARBLE AVE-9	MAYA CT-33	MERRICK DR-12	MONTILLA AVE-12	N BARCLAY RD-1	N FRANKLIN RD-1	N MASON RD-1	N SHARON RD-1
MARBLE ST-17	MAYA DR-33	MESQUITE ST-69, 70	MONTS DE OCA LN-23	N BARRIE RD-5	N FRANKLIN ST-17, 22	N MCCLURE RD-10, 14	N STERLING RD-1
MARCIA GROVE RD-63	MAYA ST-15, 16	METOR FLAT PARK-20	MONZA DR-12, 15	N BARTOW RD-1	N GARLAND RD-1	N MCCULLOUGH RD-4	N SUMMIT AVE-6
MARE PATH-30	MAYDA DR-40	MEXICAN HAT DR-12	MOODY AVE-48	N BEGONIA RD-1	N GLENWOOD AVE-6	N MELROSE DR-6	N SUMNER RD-1
MARGARETE DR-6	MAYFAIR AVE-25	MHP-(RD NEEDS NAME)-1, 14,	MOON CT-58	N BENNETT RD-1	N GRAHAM RD-5	N MERCER RD-5	N SUNSET BEACH RD-6
MARGINAL ACCESS RD-50, 54	MAYFAIR DR-29	16, 21, 32	MOON GLOW AVE-57, 58	N BERKLEY RD-1, 5	N HART AVE-6	N MICHIGAN AVE-6	N SYOSETT RD-1, 5
MARGUERITE RD-34, 43	MAYFAIR ST-50	MIA CASA LN-49	MOON GLOW CT-57	N BERWYN AVE-6	N HAZELTON RD-5	N MILLDEN RD-1	N TACONIC RD-1, 5
MARIA VISTA AVE-12	MAYFIELD RD-35	MIAMI AVE-66	MOON RANCH LN-18, 27	N BETH RD-1	N HERON ST-21	N MOHAWK DR E-1	N TANGERINE AVE-49
MARIAN DR-16	MAYFLOWER AVE-69, 70	MIAMI DR-45	MOON RANCH RD-27	N BETHEL AVE-6	N HEWLETT RD-1	N MOHAWK DR W-1	N TARRY LN-29
MARIANA AVE-44	MAYMIE AVE-16	MICAH RD-17, 18	MOON RIVER AVE-57, 58	N BOWDEN RD-1	N HICKORY RD-1	N MONROE RD-1	N TARRUS RD-5
MARIANELA MNR-50	MAYNADA ST-15	MIC-CO AVE-17	MOONLIGHT LN-54	N BRADLEY RD-5	N HIGHLANDS AVE-4	N MONTEREY RD-1	N TERRAPIN RD-1
MARIGOLD AVE-30	MAYO ST-46	MICHEAL LN-21	MOORE ST-48	N BRAINERD ST-6	N HIGHLANDS BLVD-1, 5	N MORNINGSIDE RD-1, 5	N THOMAS RD-3
MARILLA LN-61	MAZELL DR-66	MICHELANGELO ST-12	MORENO RD-71	N BRANCH DR-20	N HOBART RD-1	N MULBERRY RD-1	N THOMSEN RD-1
MARILYN ST-48	MCARTHUR RD-23	MICHELE AVE-48	MORGAN PATH-30	N BRANDON RD-1	N HOLLY AVE-1	N MUSEUM AVE-6	N TIVOLI RD-1
MARIN ST-12, 15	MCCLAIN LN-22	MICHIGAN AVE-16	MORNING GLORY CRES-27,	N BRENTWOOD CIR-2, 6	N HOMERIC RD-1, 5	N NANTUCKET RD-1	N TODD RD-1
MARINA RV DR-47	MCCELLELLAN RD-58	MICHIGAN RD-26	28	N BRONCO DR-29	N HORSE HAMMOCK RD-4	N NEPERA RD-1	N TORRINGTON RD-1, 5
MARIOLA CT-44	MCCLELLAND RD-39	MICHIGAN ST-49	MORNING GLORY DR-44, 45	N BRUNSWICK RD-1	N HORSESHOE DR-4	N NIGHTINGALE RD-1	N TOUCHTON RD-1
MARIONETTE AVE-58	MCCOY DR-54	MICHON PATH-4	MORNING MIST AVE-58	N BUCKINGHAM RD-1	N HUCKLEBERRY LAKE DR-	N NOEL RD-3	N TOWER RD-6
MARIPOSA AVE-16	MCCOY RD-34, 40	MIDDLE VIEW DR-54	MORNINGSIDE DR-57, 58	N BUTLER AVE-6	25, 26	N NUTLEY RD-5	N TOWNSEND RD-3
MARITZA WAY-49	MCCUSTION DR-33	MIDLAND AVE-40	MOROCCO ST-16	N BYRD AVE-6	N HUNTINGTON RD-1	N OAK AVE-50	N TRITON RD-1
MARIUS DR-15	MCDUFFY DR-69	MIDWAY DR-28	MORRIS DR-33, 37	N C HILL RD-4	N HURON RD-1	N OAK PARK AVE-6	N TROPICAL AVE-6
MARJORIE ST-22	MCGAHEE AVE-54	MIGNON DR-12	MORRISON AVE-6	N CAMBRIDGE RD-1	N IROQUOIS RD-1	N OAK RIDGE DR-29	N TURBOT RD-1
MARK CT-26	MCGRATH LN-9	MIGRATION AVE-54	MOSE GRADE-59	N CAMDEN RD-1	N IRVINGTON RD-5	N OAK ST-50	N TWIN LAKES DR-2
MARK PL-22	MCKINLEY AVE-56	MIKE KAHN RD-27	MOSES ST-6	N CANAL BLVD-13	N ISABELLE LAKE RD-2, 6	N ODESSA RD-1	N TYLER RD-1
MARK ST-17	MCKINLEY ST-47	MI-LA-KEE AVE-17	MOSS BLVD-33	N CARDINAL RD-1	N ITHICA RD-1	N OLEANDER DR-1, 5	N UNICORN RD-1
MARKLAND LN-30, 34	MCKINLEY ST NE-53	MILAN RD-33	MOSS HAMMOCK TRL-21, 25	N CARMEL RD-1	N JACARANDA DR-4	N OLIVIA DR-1, 5	N VALENCIA DR-1, 5
MARKLEY ST-16	MCMAHON LN-40	MILDRED ST-25	MOSS OAK LN-17	N CARPENTER RD-1	N JAMAICA RD-1	N O-MUL-LA-OEE DR-17	N VERA DR-4
MARK'S RD-66	MCQUEEN AVE-33	MILKY WAY-66	MOSS RD-69	N CENTRAL AVE-6	N JASMINE AVE-1	N ORANGE ST-22	N VERNON RD-1
MARLIN DR-13	MCROBERTS DR-50	MILL ST-9	MOSS WOOD DR-38	N CHAPALA RD-1	N JOHNSTON RD-1	N ORANGEWOOD ST-1	N VERONA AVE-6
MARLIN ST-46	MCROY RD-34	MILLER AVE-44, 45	MOSSY COVE DR-38	N CHARLINE RD-1	N JORDON RD-1	N OSCEOLA RD-1	N VERRIER RD-1
MARLIN ST NW-53	MEADOW LAND RD-33	MILLER RD-50	MOWERY DR-15	N CLEARWATER DR-7	N KING RD-1	N PALM DR-6	N WALKER RD-5
MARLOW AVE-22	MEADOW LARK AVE-54	MILLIKIN PL-16	MOYER AVE-39	N CLEMSEN RD-1	N KNOX RD-1	N PALMETTO CREEK RD-7	N WARD RD-7
MARQUATA DR-53, 54	MEADOW LN-38	MILLS ST-66	MULBERRY AVE-50	N COCHRANE RD-1	N KRAFT RD-1	N PARK LN-29	N WARWICK RD-1
MARQUESA DR-15	MEADOWBROOK ST-50	MIMI ST-26	MULBERRY ST-46	N COLLIER AVE-5	N LABELLE RD-1	N PENIEL AVE-6	N WEST SHORE DR-1
MARRERO AVE-35	MEADOWLAKE CIR N-54	MIMOSA CT-33	MULLET AVE-13	N COLMAN RD-1	N LACONA RD-1	N PICKETT RD-1	N WINSTED RD-5
MARS AVE NW-56	MEADOWLAKE CIR S-54	MIMOSA ST-44	MULLIGAN CT-21	N COLTON RD-1	N LACROSS RD-1	N PINE AVE-50	N WOODHAM RD-1
MARS RD-1	MEADOWLAKE DR-54	MINDELLO ST-13	MULLIGAN RD-21	N COMMERCE AVE-22	N LAKE AVE-6	N PINE ST-22	N YORK RD-5
MARSH ST-41	MEADOWLARK AVE-21	MINERVA ST-18, 22	MUNCHKIN ST-68	N CORINTH RD-5	N LAKE BRENTWOOD RD-2, 6	N PIONEER RD-2, 6	N YUCCA RD-1
MARSHALL AVE-47	MEADOWOOD LN-24	MINI RANCH RD-27	MUNDELL AVE-26, 27	N COWRY RD-1	N LAKE DAMON RD-1, 2	N POCATELLO RD-1	N YUMA RD-1
MARTEN RD-14	MEDALLION LN-54	MINK RD-1	MUNN AVE-39	N CREWS RD-1	N LAKE DR-29	N POINCIANNA AVE-27	N ZENITH RD-1
MARTHA RD NW-53	MEDICAL CENTER AVE-26	MINORCA DR-12, 13	MURCIA AVE-40, 44	N CROCUS RD-1, 5	N LAKE ISIS DR-6	N POMELO AVE-1	N ZEPHYR RD-1
MARTIN LUTHER KING JR	MEDICAL HILL RD-26	MINORCA ST NE-56	MURICA DR-12	N CROSS RD-27	N LAKE LETA CT-14	N PONDEROSA RD-1	NADENA DR-12, 13
BLVD-17, 22	MEDICAL WAY-26	MINUET LN-54, 55	MURIEL AVE-17, 18	N CROTON RD-1	N LAKE LETTA RD-10	N PRESTON RD-5	NADINE ST-50
MARTIN ST-62	MEDINA AVE-44	MIR WOOD DR-62	MURIEL ST-17	N CYPRESS RD-1	N LAKE PIONEER DR-2, 6	N PRIESTER RD-4	NA-HAW AVE-17
MARTINIQUE AVE-21	MEDINA WAY-26	MIRACLE ST-12	MURRAY CT NW-56	N DAHLIA DR-44	N LAKE SIDE-61, 62	N PRIMROSE RD-1	NAME PARK ROADWAY-39
MARTINIQUE AVE NE-56	MEE RD-5	MIRADOR DR-33	MUSCADINE DR-30	N DEBBIE DR-4	N LAKE VERONA BLVD-6	N PROSPECT AVE-6	NAN-CES-O-WEE AVE-17
MARVY DR-12, 15	MEG ST-12	MIRANDA ST-12, 15	MUSCRAT RUN-42	N DEER LAKE RD-6	N LAKEVIEW RD-50	N RAILROAD AVE-6	NANCY RD NW-53
MARY BELL LANDING RD-33,	MEGAN AVE-54	MISSISSIPPI AVE-46	MUSKALUSKY TRCE-42	N DELANEY AVE-6	N LANCASTER RD-1	N RAILROAD AVE-6	NANETTE WAY-21
37	MELADY AVE-22	MISSOURI DR-26	MUSTANG AVE NW-56	N DELAWARE AVE-6	N LANIER BLVD-1	N REHRER RD-1	NAPLES DR-29
MARYLAND AVE-16	MELANIE DR-53	MISTY CT-35	MUSTANG TRL-34	N DESOTO AVE-6	N LARRAMORE RD-1	N RIDGEWOOD DR-17, 22	NARCISSUS ST-44
MASERATI ST-16	MELBOURNE AVE-61	MISTY LAKE TER-6	MY WAY LN-54	N DEVCO RD-3	N LEMON AVE-1	N RIDGEWOOD DR-3, 4, 7	NASSAU DR-13
MASSACHUSETTS AVE-53	MELISSA MNR-66	MISTY OAKS AVE-47	MYERS RD-61	N DOVE RD-1	N LIVINGSTON RD-1	N RIVERSIDE DR-4	NASTURTUM AVE-22
MATANZAS DR-15	MELLOW LN-22	MITCHELL DR-16	MYRA ST-22	N DOVER RD-5	N LONE BAY BLVD-5	N ROBERTS RD-4	NATURE LN-35
MATARO AVE-15, 16	MELODY CT-57	MIX RD-8	MYRTLE AVE-17	N DRESSER RD-3, 7	N LOTELA AVE-6	N ROSEDALE RD-1	NATURES BEAUTY LN-52
MATHES RD-40	MELODY LN-16	MOCKINGBIRD BLVD-21	MYRTLE BEACH DR-12	N DUNWOODIE RD-1	N LOWELL RD-1	N ROSEWOOD AVE-6	NAUTILUS DR-1
MATILDA ST-25	MELON LN-22, 26	MOCKINGBIRD DR-25	MYRTLE BUSH LN-69	N EAST CHILTON RD-1	N LRL RANCH RD-7	N ROSLYN RD-1	NAVAJO CT NW-56
MAT-LO AVE-17	MELROSE LN-62	MOCKINGBIRD LN-35	MYSTIC RD-5	N EDGE DR-62	N LUCINE RD-1	N ROWLAND LN-5	NAVARRE AVE-13
MAT-TEE DR-31	MEMMINGER AVE-54	MOCKINGBIRD RD-49	N ALEXANDER RD-1	N EGRET RD-1	N LUM RD-5	N ROXBURY RD-1	NAVEL RD-30
MATTHEW ST-17	MEMORIAL DR-6, 9, 13, 16	MOHLER DR-50	N ALTAIR RD-1	N EGRET ST-21	N LYNBROOK RD-1, 5	N SADDLE DR-29	NAZARETH DR-56, 57
MATTHEWS ST NW-53	MENDAVIA DR-12, 13	MONA AVE-12	N AMARYLLIS RD-1	N ERNEST RD-1, 5	N MACEDONIA RD-5	N SAGINAW RD-1	NE LAKE SEBRING DR-13, 16
MAX AVE-31	MENDOZA AVE-15	MONEGRO ST-12	N AMHERST RD-1	N ESPLANADE RD-1	N MADERA RD-5	N SAPPHIRE RD-1	NE TURTLES TURN-13
MAXANNA AVE-31	MENDOZA ST-44	MONFERO ST-15	N ANOKA AVE-6	N EUCALYPTUS ST-22	N MAGNOLIA AVE-50	N SCHOOL DR-44	NE VIOLA RD-6
MAXANNA BLVD E-31, 35	MENORES AVE-12	MONSERRAT RD-33	N ARCHER RD-1	N FANTASY RD-1	N MAIN AVE-50	N SEBRING DR-4	NEAL DR-31

2015 Roads And Streets Maintained By Highlands County Road And Bridge Department

NEAL ST-48	NW NEW PINE RIDGE RD-52, 59	OLD PEARL ST-27	OVIEDO ST-12	PARKER ST NE-53	PERSIMMON CT-22	PITTSFIELD AVE-32	PRESTON AVE-35
NEBRASKA AVE-46		OLD PLANTATION AVE-27, 32	OWL LN-40, 44	PARKVIEW CIR-45	PERSIMMON ST-44	PLACETAS AVE-12	PRESTWICK DR-14
NECTAR AVE-30	NW RIVERSIDE DR-59	OLD POWERS ST-27	OXBOW DR-29	PARKVIEW DR-32, 57	PERSIMMON TRL-41	PLACID AIR WAY NW-56	PRICE RD-66
NECTARINE RD-30	NW RIVERSIDE RD-59	OLD SR 64 W-5	OXFORD DR-16	PARKVIEW RD-16	PERSIS DR-12	PLACID CT-56	PRILLWITZ RD-61, 62
NEDA ST-15	NYE RD-8	OLD SR 64 W-5	OXFORD LN-22	PARKWOOD RD-16	PERSON LN-70	PLACID DR-60	PRIMITIVE CAMPING TRL-24, 25
NEEDS NAME (DRIVEWAY)-31	O B RD-55	OLD SR 8-54, 57, 61, 64, 66, 67, 70	OXFORD RD-29	PARKWOOD ST-28	PERUGIA AVE-13, 16	PLACID FARMS DR-70	
NEEM DR-31	O BERRY TRL-34		PACER ST NW-56	PARROT AVE-21	PETERS RD-18	PLACID LAKES BLVD-53, 56, 60	PRIMAVERA ST-15
NELSON ST-17	OAK ACRES DR-68	OLD VENUS RD-69	PACIFIC ST-48	PARROT'S LNDG-14	PETUNIA AVE-30		PRIMROSE LN-16
NELSON TER-40	OAK AVE-22, 50	OLEANDER AVE-52	PADDOCK WAY-28	PARTY PL-14	PETUNIA DR-21	PLACID PINES DR-61	PRIMROSE ST-44, 48
NEMO DR-16	OAK BEACH BLVD-35	OLEANDER DR-44, 45	PAGE AVE-25	PASADENA AVE-17	PEUGEOT ST-16	PLACID ST-47	PRINCE AVE-41
NEPTUNE ST-54	OAK BEND AVE-27, 32	OLEANDER ST-22, 50	PALANCIA DR-12	PASCO DR-16	PHANTASY AVE-57, 58	PLACID VIEW DR-54, 56, 57, 60	PRINCETON RD-16
NERVIA ST-15, 16	OAK BROOK AVE-27	OLEASTER AVE-30	PALAZZO ST-16	PASEO DEL PRADO-53, 54	PHEASANT AVE-44		PRINCETON WAY-32
NESTING VIEW DR-31	OAK CANOPY CIR-2	OLGA AVE-31	PALERMO AVE-15	PASO FINO DR-44	PHEASANT BLVD-21	PLANTATION DR-32	PRIVATE DR-49
NETTLETON LN-38	OAK CANOPY DR-2	OLIVE AVE-17	PALM AVE-67	PASSION FLOWER ST-30	PHEASANT RUN-35	PLATT CREEK RD-67, 70	PRIVATE RD-34
NEVADA AVE-46	OAK CIR-26	OLIVE RD-30	PALM BEACH ST-62	PATE ST-6	PHIL LN-22, 26	PLATTER LN-54	PRODUCTION DR-22
NEVADA ST-12	OAK CREEK AVE-32	OLIVER RD-69	PALM BLVD-22	PATRICIA ST-35	PHILLIPS CT-40	PLAZA AVE-50	PROSPECT CT-21
NEW BOOT HEEL RD-66, 70	OAK CREST ST-27	OLYMPIA AVE-8	PALM CIR-9	PATRICK AVE-15	PHILLIPS LN-46	PLEASANT DR-35	PROSPECT DR-21
NEW HAMPSHIRE ST-70	OAK CT-44	OMAHUNDRA ST-54	PALM HAVEN DR-62	PATTON AVE-47, 50	PHILLIPS RD-40	PLEASANT LN-29	PROSPECT ST-16
NEW JERSEY ST-46	OAK GROVE ST-45	OMAR ST-40	PALM KEY CT-16	PAUL AVE-39	PHYSICIANS WAY-26	PLEASANT VW-54	PROSPER AVE-22
NEW LIFE WAY-16	OAK HAMMOCK CT-2	ONEAL DR-29	PALM LEAF LN-62	PAUL FRANKLIN WAY-38	PICNIC AREA LOOP-24	PLOVER AVE-44	PRUITTS LANDING ST-47
NEW YORK AVE-16	OAK ISLAND RD #2-3	O'NEAL RD-29	PALM RD-25	PAUL RD-64	PIEDMONT ALY-40	PLOVER LN-35, 40	PRYOR LN-61, 62
NEWCASTLE TER-50	OAK KNOLLS CIR-33	ONYXWOOD CT-35	PALM ST-16, 46	PAULIES CT-14	PIEDMONT AVE-40	PLUM AVE NW-53	PUEBLO AVE-12, 15
NEWMAN RD-33	OAK LANE RD-69	OPAL AVE-22	PALM WAY-16	PAULINE ST-26	PIERCE AVE-39	PLUM CT-25	PUERTA ST-12
NEWPORT PL-29	OAK LEAF AVE-27	OQ FT-4	PALMA CEIA AVE-12	PAULK ST-5, 6	PIERCE PL-48	PLUME CT-45	PUFFIN ST-21
NIBLICK LN-35	OAK LEAFE CIR-29	ORANGE BLOSSOM AVE-18	PALMARITO ST-13	PAVIA ST-15	PIGEON AVE-21	PLUMOSA ST-54	PULASKI AVE-11
NICHELE BLVD-46, 47, 50	OAK LN-29	ORANGE BLOSSOM TRL-4	PALMDALE AVE-6, 9	PAYNE DR-67	PIMLICO RD-66	PLUTO AVE-66	PULERUM DR-37, 47
NICHOLAS DR-56	OAK MANOR AVE-27, 32	ORANGE BLVD-26, 27	PALMER LN-13	PAYNE LN-34	PIN OAK ST-44	PLUTO PL-70	PULLEN ST-12
NICHOLAS WAY-8	OAK RD-25	ORANGE CREEK LN-18, 27	PALMETTO AVE-22	PAYNE RD-34	PINDO PALM DR-1	POGA LN-33	PUMA CT-14
NICHOLS WAY-34	OAK RIDGE AVE-27, 32	ORANGE DR-50	PALMETTO DR-41	PAYSON AVE-54	PINE AIR CIR-54	POINCIANA DR-54, 55	PUMA DR-14
NICOLE TER-8	OAK RIDGE CIR-57	ORANGE GROVE DR-17	PALMETTO ST-54	PEABODY CIR-2	PINE BRANCH ST-44	POINCIANA ST-46	PUMP RD-61
NIGERIA ST-26	OAK RIDGE CT-66	ORANGE PL-30	PALMS ESTATE RD-29	PEACE AVE-50	PINE CONE DR-21	POINSETTA DR-42, 52	PURCELL ST-9
NIGHT SLUE GRADE-66	OAK RIDGE WAY-29	ORANGE RD-1, 5	PALO VERDE DR-1, 2	PEACE ST-25	PINE DR-57	POINSETTIA AVE-22, 28	PURPLE FINCH DR-58
NIGHTHAWK AVE-32	OAK ST-49, 59	ORANGE RD NE-53	PALOMA AVE-12	PEACEFUL PL-38	PINE GLEN RD-33	POINSETTIA ST-54	PURPLE MARTIN AVE-44
NIGHTINGALE AVE-21	OAK TER-50	ORANGE ST-62	PALOMINO DR-34	PEACH AVE NW-53	PINE ISLAND RANCH RD-29	POINTE EAST-21	PUTNEY AVE NW-53
NIGHTINGALE LN-54, 55	OAK TRL-41	ORCHARD DR-13	PALOS CT-12	PEACH BLOSSOM ST-32, 33	PINE KEY BLVD-16	POINTE WEST-21	PUTTER CT-21
NIMITZ AVE-47, 50	OAKHILL DR-14	ORCHID CT-27	PALOS ST-44	PEACH ST-22	PINE KEY RD-44	POLK AVE-48	PYE DR-21
NOAH AVE-6	OAKLAND AVE-27	ORCHID LN-27	PAMELA DR-29	PEACHTREE DR-44, 45, 49	PINE KNOLL RD-44	POLK ST-62	PYTHON DR-57
NOAH ST-50	OAKMONT DR-14	ORCHID PL-30	PAMELA RD NW-53	PEACOCK ALY-44	PINE LN-29	POLLARD PL-67	QUAIL AVE-21
NOBLE FIR ST-47	OAKTREE LN-39	ORCHID PL-30	PAMPAS GRASS LN-21	PEACOCK AVE-44	PINE NEEDLE DR-35	POLLARD RD-47	QUAIL CIR-21
NOGALES AVE-15	OAKVIEW DR-29	ORCHID RD-44, 45	PANOZ WAY-28	PEACOCK BLVD-21	PINE RIDGE DR-45	POMEGRANATE AVE-17, 22	QUAIL ROOST RD-44
NOLANA AVE-30	OAKWOOD CT-49	ORCHID ST-50	PANTHER PL-34	PEAR AVE NW-53	PINE RIDGE TER-61	POMPANO AVE-46	QUAIL RUN-69
NORMA DR-35	OAKWOOD DR-16	ORCHID TER-45	PAPAYA LN-27, 32	PEAR BLOSSOM ST-27	PINE ST-49	POMPINO DR-13	QUAIL RUN LN-47
NORMANDY DR-26	OAKWOOD LN-32, 33	ORDAY RD-31	PAPAYA ST-46	PEARL ST-17	PINE TER-29	PONCE DE LEON BLVD-13, 16	QUARTERS RD-70, 71
NORSEMAN AVE NW-56	OASIS BLVD-17	ORDUNA DR-15	PAPER BIRCH ST-47, 50	PEARL RD-34	PINE TREE CIR-25	PONCE DE LEON PKWY-10	QUEEN ANN PL-70
NORTH CAROLINA DR-26	OASIS CT-17	OREGON PL-48	PAPER DOLL LN-55	PEARL ST-22	PINE TREE CT-45	PONCE DE LEON ST-46, 47	QUEEN AVE-30
NORTH COURSE LN-10, 14	O'BERRY TRL-34	OREGON ST-70	PAR CT-21	PEARL TER-30	PINE TREE DR-41	POND DR-22, 26	QUEEN COWARD AVE-9
NORTH CT-48	OBISPO AVE-15	ORIOLE AVE-21	PAR LN-21	PEBBLE BEACH DR-12	PINE TREE LN-21	PONDEROSA PINE ST-61	QUEEN PALM AVE-22
NORTH DR-29	OBSERVATION ST-50	ORIOLE CT-44	PAR RD-21	PEBBLE LN-29	PINE TULIP RD-44	PONDFIELD DR-56	QUEEN PALM DR-18, 22
NORTH EAST DR-66	OCEAN ST-27	ORIOLE LN-44	PARADELA DR-12	PEEL ST-5, 6	PINE VIOLET RD-44	PONDFIELD RD-48	QUEENSWOOD DR-21
NORTH KEY-30	OCEANSIDE AVE-27, 32	ORIOLE PL-44	PARADISE AVE-58	PEEPLER RD-67	PINECREST ST-45	PONTOON DR-33, 37	QUIET ST-14
NORTHERN BLVD-40, 44	OCEANVIEW ST-16	ORIOLE ST-44	PARADISE CIR-50	PEG ST-12	PINEDALE TER-50	PONTOON ST-59	QUINCE RD-30
NORTHGATE AVE-53, 54	OCTAVIA ST-27	ORION DR-15, 16	PARADISE DR-27	PELICAN AVE-21	PINEHILL LN-32, 33	PONY EXPRESS LN-47	QUINCULA TER-30
NORTHSIDE DR-16	ODESSA AVE-9	ORTEGO ST-15	PARADISE HILL DR-50	PENDARVIS RD-54	PINEHURST RD-16	POOL ST-6	QUINCY AVE-33
NORTHWAY AVE-13	ODIN AVE-27	OSBUN DR-50	PARADISE LAKE DR-50	PENN AVE-59	PINETOP TER-50	POPASH RD-25, 30	QUIVER LEAF ST-36
NORTHWOOD BLVD-16	OFFICE PARK RD-26	OSCA ST-16	PARADISE PATH-22	PENNSYLVANIA DR-42	PINEVIEW DR-26	POPINJAY AVE-44	RACHAEL DR-16
NORTHWOOD RD-16	OFFICE ST-6	OS-CE-O-LA AVE-17	PARAKEET AVE-21	PENNSYLVANIA RD-26	PINEWOOD BLVD-16	POPLAR LN-21	RACHARD BLVD-50
NORTON ST-6	OHIO AVE-21	OSCEOLA ST-33	PARDEE SUB RD-9	PENNY AVE-22	PINEWOOD CT-49	POPLAR ST-47	RACCOON LN-38
NORWOOD ST-46	OHIO RD-26	OSPNEY COVE DR-29	PARK CIR-27	PENSKI RD-69	PINEY POINT DR-49	POPPY ST-32	RAIL AVE-21
NOTRE DAME AVE-39	OHIO ST-49	OSPNEY LN-44	PARK CREST TER-22	PEPPER DR-26	PINEY POINT RD-49	PORSCHIE AVE-16	RAIN DANCE-16
NOTRE DAME DR-42	OHLAND AVE-39	OSPNEY POINT CIR-31	PARK LAND DR-60	PERCH AVE-13	PING ST-12	PORTILLA DR-12	RAINBOW AVE-22
NOTRE DAME ST-45	OKALOOSA ST-27	OSTRICH ST-44	PARK LOOP DR-20, 24	PERCHERON TRL-68	PINTA DR-12	PORTLAND RD-1	RAINBOW DR-58
NURSERY DR-50, 54	OKEECHOBEE AVE-70	OTIS ST-27	PARK NORTH RD-1	PERCY AVE-9	PINTO WAY-34	POWATY CT-34	RAINBOW LN-26
NURSERY RD-34	OKLAHOMA ST-54, 55	OTTER AVE NW-56	PARK PLZ-17	PERDUE DR-29	PIONEER RD-27	POWELL AVE-39	RAINBOW ST-9
NUTHATCH AVE-44	OLD CEDAR ST-27	OTTER TRL-34	PARK RD-50	PERFIDIA LN-55	PIPER ST NW-56	POWERLINE RD-14, 17	RAINDANCE CT-35
NUTMEG CT-35	OLD MILL ST-33	OUT OF BOUNDS TER-34, 35	PARK SOUTH RD-1	PERRY RD-67	PISANO AVE-12, 15	PRADO CT-33	RAINFALL LN-54, 55
NW ANDERSON RD-1	OLD OAK AVE-27, 32	OVERBROOK AVE-14	PARK ST-22	PERSHING AVE-46, 50	PISGAH ST-40, 44	PRENTICE ST-47, 50	RAINTREE ST-47, 50
NW BONEY LN-59	OLD ORCHARD AVE-27, 32	OVERLOOK BAY DR-31	PARK TRAIL-20	PERSHING DR-42	PITCH PINE AVE-44, 45	PRESCOTT LN-29	RAINWATER AVE-54, 57
NW JOSEPHINE RD-40	OLD PARKER ISLAND RD-58	OVERLOOK PL-16	PARKDALE DR-62	PERSIAN TER-40	PITCH PINE DR-44, 45	PRESLEY BLVD-6	RAINY DAY ST-33
		OVERLOOK RD-16	PARKER AVE-39	PERSIMMON AVE-22	PITCHING WEDGE WAY-21		RAINY RD-50, 54

2015 Roads And Streets Maintained By Highlands County Road And Bridge Department

RAISIN CT-6	RHAPSODY AVE-57, 58	ROCKING CROSS GRDE-33	RUTH ST-17	S HIBISCUS AVE-9	S PONCE DE LEON BLVD-16	SALEM CT-28	SAVILLA LN-54
RAJOL DR-31	RHAPSODY CT-57	ROCKY RD NW-53	RUTHERFORD BLVD-35	S HICKORY RIDGE LN-10	S POYNER BLVD-7, 10	SALLY LN-27	SAVONA DR-13
RALEIGH AVE-48	RHODE ISLAND AVE-46	RODEO DR-24	RUTHERFORD ST-46	S HICKORY TRL-9	S PROSPECT AVE-6	SALMON DR-13	SAWGRASS TRL-16
RALEIGH BLVD-14, 17	RHODODENDRON RD-44	RODNEY ST-21	RUTLEDGE AVE-46, 47	S HIGHLANDS HAMIC DR-13	S RAILROAD AVE-6	SAM ASBURY AVE-6	SAWMILL TRL-3
RALEY RD-26, 27	RHUBARB ST-25	RODRIGO CT-12	RYAN RD-29	S HUCKLEBERRY LAKE DR-25, 26	S RAILROAD AVE-6	SAMARA AVE-56	SAYERS RD-8
RAM RD-52	RHYTHM CT-58	ROEBLING AVE-53	RYANT BLVD-21	S HUNTLEY DR-54	S RALLY RD-8	SAMUEL AVE-54	SCARAB DR-16
RAMBLING LN-54, 55	RHYTHM DR-58	ROGER ST-21, 25	RYKER DR-8, 9	S HUSKEY AVE-6	S RANGE DR-29	SAN AMARO DR-15	SCARLET FLAX AVE-27, 32
RAMIRO ST-13, 16	RHYTHM RD-18	ROLAND LN-21	S A AVE-9	S ILEX OPACA AVE-11	S REDBUD LN-11	SAN BENITO DR-12	SCARLET OAK ST-46
RAMONA AVE-17	RIALTO AVE-17	ROLAND ST NW-53	S ALABAMA AVE-9	S JEAN AVE-8	S REDWOOD BLVD-14	SAN BRUNO DR-12	SCARLET SAGE TER-25
RANCH DR-54	RICH ST-6	ROLLING HILLS DR-61, 62	S ALLIGATOR ALY-13	S JEFFERSON AVE-60	S REED RD-5, 8	SAN CARLIS DR-67	SCAUP AVE-21
RANCH HOUSE RD-68	RICHARD CIR-17	ROLLING HILLS RD-33	S ANDROS CIR-49	S JESSAMINE AVE-11	S RIDGEWOOD DR-22	SAN FRANCISCO LN-26	SCENIC HWY-13, 16
RANCHERO DR-32	RICHARD ST-13	ROLLINS ST-48	S ANGELO LAKE RD-7, 10	S JETER RD-8	S RIGGINS RD-5, 8	SAN IGNACIO DR-12	SCHLEY AVE-41
RANCHETTE DR-29	RICHARDS DR-54	ROLLS LN-21	S ANGLIM AVE-8	S JUDY AVE-8	S RIPPLE RD-8	SAN JOSE AVE-14	SCHLOSSER RD-26
RANDALL RD-16	RICHFIELD AVE-48	ROMAINE AVE-32	S ANOKA AVE-6, 9	S JURGENSON RD-8	S RIVERDALE RD-4, 7, 11	SAN JUAN AVE-10	SCHOEPPL ST-15
RANIER DR-54	RICHFIELD DR-54	ROMANO ST-13	S ARBUCKLE BLVD-4, 7, 10	S KATIE AVE-8	S ROBERTA DR-5	SAN JUAN DR-15	SCHOOL ST-17, 22
RASPBERRY AVE-27, 32	RICHIE PL-21	ROMEO ST-16	S ARLENE AVE-8	S KELLY RD-5	S ROBERTS RD-4	SAN LORENZO DR-12	SCHOONER LN-17
RATTLESNAKE DR-57	RICHWOOD DR-35	RONALD RD NW-53	S AVON ESTATES BLVD-5, 8	S LAKE ANOKA BLVD-9	S SADDLE DR-29	SAN LUIS AVE-14	SCHUMACHER RD-15, 16
RATTLESNAKE HAMMOCK RD-39	RICKERT DR-50	RONDA ST-15	S AVON WAY-9	S LAKE AVE-6, 9	S SAXON LN-9	SAN MARCO DR-33	SCHUYLKILL AVE-10
RAVEN AVE-21	RIDGE CT-29, 33	RONNIE LN-47	S BERRY RD-8	S LAKE BLVD-9	S SAYERS RD-8	SAN MATEO CT-12	SCHWEBKE RD-48
RAVINE RD-13	RIDGE DR-2	RONNIE WAY-8	S BETHLEHEM AVE-10	S LAKE LETA CT-14	S SEIPLE RD-5, 8	SAN MATEO ST-12	SCIENCE CT-65
RAY RD-8	RIDGE ST-16	ROOSEVELT AVE NE-56	S BIRCHWOOD BLVD-14	S LAKE LETTA DR-14	S SELF AVE-5, 8	SAN MIGUEL AVE-14	SCODELLO ST-12
RAY TER-30	RIDGEWOOD DR-64	ROOSEVELT BLVD-37, 46	S BONNEBROOK DR-14	S LAKE LETTA RD-10	S SEMINOLE AVE-9	SAN PEDRO DR-15	SCORPION DR-32
RAYMOND ST-22	RIDING DR-29	ROOSEVELT LN NE-56	S BRODIE RD-8	S LAKE SIDE-61, 62	S SNEAD RD-8	SAN REMO AVE-10	SCOTT AVE-17
RAZORBACK RD-26, 27	RILEY AVE-16	ROSADA CT-25	S BRONCO DR-29	S LAKE VERONA BLVD-6	S ST JOHNS BLVD-4, 11	SAN REMO CT-12	SCOTT ST-48
REAL MCCOY DR-22, 26	RIMES RD-70	ROSADO AVE-44	S BUTLER AVE-6	S LAKEVIEW RD-50	S ST LUCIE BLVD-4, 11	SAN VINCENTE ST-12	SCOUT PL NW-56
REANN AVE-15	RIPLEY DR-22	ROSARO AVE-15	S CAMPHOR LOOP-5	S LAKEVIEW TER-22	S STAUBACH RD-8	SANADA ST-15	SCRANTON DR-10
REBA DR-54	RISE TER-30	ROSE AVE-22	S CANAL BLVD-13	S LAMONICA RD-5, 8	S STINSON DR-10	SANCHEZ ST-12	SCRUB JAY AVE-21
REBEL AVE-50	RISING MOON CT-35	ROSE DR-27	S CANAL DR-30	S LANDRY RD-5, 8	S SUMACH AVE-11	SAND PINE CIR-57	SCRUB OAK ST-47
RECLINATA PALM DR-1	RISING R RD-40	ROSE LN-58	S CAROLINA AVE-6, 9	S LANTANA AVE-6	S SUN 'N LAKES BLVD-54, 57, 61	SAND TRAP CT-21	SCRUBPENS RD-19, 29
RECLINATA PALM DR-1	RIVALTO AVE-17	ROSE RD-22	S CASTLE HILL DR-8, 9	S LARSEN RD-8, 12		SANDERLING AVE-21	SE SNEAD CIR-13
RECREATION DR-64	RIVER BEND RD-42	ROSE ST-50	S CENTRAL AVE-6	S LORETTA AVE-8		SANDHILL CRANE AVE-44	SE TURTLES TURN-13
RED AVE-13	RIVER DR-41	ROSEBUD DR-12	S CHEROKEE AVE-9	S LOTELA AVE-6, 9		SANDLEWOOD ST-50	SEA BISCUIT LN-45, 49
RED BEACH CT-32	RIVER LN-52	ROSEBUD LN-62	S CHRISTY JO DR-7, 10	S MAGNOLIA AVE-50, 54		SANDPIPER BLVD-21	SEA OATS LN-13
RED BEACH LN-32	RIVER RD-39, 41	ROSEDALE DR-52	S COLE AVE-5	S MAIN AVE-50, 54		SANDPIPER LN-54	SEA ST-6
RED BUD LN-36	RIVER RUN TRL-42	ROSELAND AVE-18	S COLLIER AVE-5	S MANGO ST-22		SANDPIPER ST-50	SEA VIEW ST-16
RED CEDAR RD-29	RIVERA LN-7	ROSEMARY AVE-36	S COMMERCE AVE-22	S MARION RD-7, 10		SANDRA BLVD-16	SEABEE PL NW-56
RED CT-44	RIVERDALE RD-11, 18	ROSEMOUNT AVE-52	S CORVETTE AVE-21	S MARSHALL AVE-6, 9		SANDSPUR LN-34	SEAHORSE DR-35, 36
RED FOX DR-29	RIVERIA ST-6	ROSEWOOD CT-49	S COUNTRY CLUB DR-13	S MCCLURE RD-10		SANDWEDGE CT-21	SEAL RD-5
RED FOX DR-29	RIVERWAY DR-41	ROSEWOOD DR N-49	S CROSS RD-27	S MANGO ST-22		SANDWEDGE WAY-21	SANDY BEACH RD-14
RED LARSON DR-52	RIVERWOOD CIR-39	ROSEWOOD DR S-49	S CRYSTAL LAKE DR-13	S MARION RD-7, 10		SANDWEDGE WAY-21	SANDY LN-13
RED MULBERRY ST-44	RIVIERA DR-50	ROUNDS ST-6	S CSONKA RD-8	S MARSHALL AVE-6, 9		SANDWEDGE WAY-21	SANDY LOAM CT-24
RED OAK AVE-17	ROAD NEEDS NAME-1, 9, 10, 12, 13, 16, 17, 18, 19, 21, 22, 25, 33, 37, 38, 40, 44, 45, 48, 50, 54, 65	ROUNDTREE DR-35	S DAHLIA DR-44, 48	S MCCOY RD-8		SANDWEDGE WAY-21	SANDY PT-54
RED PINE DR-16, 21	ROAD NEEDS NAME (MHP)-17, 21	ROWE ST-6	S DELANEY AVE-6, 9	S MICHIGAN AVE-9		SANDWEDGE WAY-21	SANIBEL LN NE-56
RED RD-14	ROAD NEEDS NAME (MHP)-17, 21	ROWENA AVE-12	S DESOTO AVE-6	S MUNSON RD-8		SANDWEDGE WAY-21	SANSOVINO ST-12
RED ROSE AVE-55	ROAD NEEDS NAME (MHP)-17, 21	ROYAL DR-6	S DICKY RD-5, 8	S MURPHY TRL-7, 10		SANDWEDGE WAY-21	SANTA ANNA AVE-12
RED WATER DR-14	ROAD NEEDS NAME (MHP)-17, 21	ROYAL OAKS CT-24	S DRIFTWOOD BLVD-14	S NAMATH RD-8		SANDWEDGE WAY-21	SANTA BARBARA AVE-12
RED WATER PT-45	ROAD NEEDS NAME (MHP)-17, 21	ROYAL PALM BLVD-52	S EGRET ST-21	S NICKLAUS DR-13		SANDWEDGE WAY-21	SANTA BARBARA DR-25, 26
RED WOLF BLVD-18	ROAD NEEDS NAME (MHP)-17, 21	ROYAL PALM DR-21	S ELLER RD-8	S NITSCHKE RD-8, 12		SANDWEDGE WAY-21	SANTA CRUZ AVE-12
REDBIRD PL-44	ROAD NEEDS NAME (MHP)-17, 21	ROYAL PALM ST-27, 28	S EUCALYPTUS ST-22	S NOCK RD-8		SANDWEDGE WAY-21	SANTA MARIA ST-12
REDBIRD ST-44	ROAD NEEDS NAME (MHP)-17, 21	ROYAL POINCIANA ST-44	S FAIRVIEW TER-6, 9	S OAK AVE-50, 54		SANDWEDGE WAY-21	SANTA MARIA WAY-21
REDDICK ST-6	ROAD NEEDS NAME (MHP)-17, 21	ROYAL ST-69, 70	S FEAGIN AVE-6	S OAK RIDGE DR-29		SANDWEDGE WAY-21	SANTA ROSA AVE-10, 14
REDEEMER LN-56	ROAD NEEDS NAME (MHP)-17, 21	ROYALWOODS CIR-35	S FERNLEAF AVE-22	S OAKDALE AVE-6, 9		SANDWEDGE WAY-21	SANTIAGO ST-13, 16
REDWATER LN-41, 45	ROAD NEEDS NAME (MHP)-17, 21	ROYCE LN-21	S FLAMINGO RD-13	S OLAE LN-11		SANDWEDGE WAY-21	SANTILLANE ST-12
REDWOOD DR-35, 36	ROAD NEEDS NAME (MHP)-17, 21	ROYCE RANCH AVE-37, 46	S FLORIDA AVE-6, 9	S OLSEN RD-8		SANDWEDGE WAY-21	SANTURCE ST-12
REDWOOD DR-44	ROAD NEEDS NAME (MHP)-17, 21	ROZIER RD-61, 62	S FOGLE AVE-9	S O-MUL-LA-OEE DR-17, 22		SANDWEDGE WAY-21	SAPPHIRE RD-1
REDWOOD TER-29	ROAD NEEDS NAME (MHP)-17, 21	RUBA AVE-58	S FOREST AVE-6	S ORANGE BLOSSOM BLVD-34, 35		SANDWEDGE WAY-21	SAFARI HUNT DR-16
REDWOOD TRL-49	ROAD NEEDS NAME (MHP)-17, 21	RUBY LN-33, 37	S FRANKLIN ST-22	S ORANGE ST-22		SANDWEDGE WAY-21	SAGE CREST DR-17
REED AVE-40	ROAD NEEDS NAME (MHP)-17, 21	RUBY TER-41	S GABRIEL RD-8	S OVERLOOK TER-6, 9		SANDWEDGE WAY-21	SAGE DR-34, 35
REFLECTION ST-54	ROAD NEEDS NAME (MHP)-17, 21	RUBY WAY-50	S GEORGE BLVD-31, 32	S PADGETT RD-10		SANDWEDGE WAY-21	SAGEWOOD LN-29
REGENCY DR-32	ROAD NEEDS NAME (MHP)-17, 21	RUDDY DUCK AVE-44	S GEORGIA AVE-9	S PAGE RD-8		SANDWEDGE WAY-21	SAGO PALM ST-18, 22
REINANTE ST-12	ROAD NEEDS NAME (MHP)-17, 21	RUDOLPH ST-8	S GLENWOOD AVE-6	S PALMER AVE-9		SANDWEDGE WAY-21	SAILFISH AVE-46
REISH LN-29	ROAD NEEDS NAME (MHP)-17, 21	RUELLER ST-8	S GOLFVIEW DR-9, 10	S PARK LN-29		SANDWEDGE WAY-21	SAILFISH DR-35, 36
RELAXING RD-14	ROAD NEEDS NAME (MHP)-17, 21	RUELLER ST-8	S GRANDVIEW TER-6	S PENNSYLVANIA AVE-10		SANDWEDGE WAY-21	SAIMESE AVE-68
RENAUD ST-26	ROAD NEEDS NAME (MHP)-17, 21	RUELLER ST-8	S GRIESE RD-8	S PHILADELPHIA AVE-10		SANDWEDGE WAY-21	SAINT AGNES ST-16
RENAULT AVE-16, 21	ROAD NEEDS NAME (MHP)-17, 21	RUELLER ST-8	S HADL RD-8	S PIGNUT AVE-11		SANDWEDGE WAY-21	SALAMANCA AVE-12
RENFRO ST-6	ROAD NEEDS NAME (MHP)-17, 21	RUELLER ST-8	S HAMMOCK RD-20, 24	S PINE AVE-50, 54		SANDWEDGE WAY-21	SALAMANCA CT-22
REPLICA AVE-16	ROAD NEEDS NAME (MHP)-17, 21	RUELLER ST-8	S HART AVE-6, 9	S PINE ST-22		SANDWEDGE WAY-21	SALDANO ST-12
RESPECT DR-50, 54	ROAD NEEDS NAME (MHP)-17, 21	RUELLER ST-8	S HAYES RD-5, 8	S PINELAND AVE-9		SANDWEDGE WAY-21	SALEM AVE-48
RESTRICTED ACCESS RD-24	ROAD NEEDS NAME (MHP)-17, 21	RUELLER ST-8	S HELEN AVE-8	S POINSETTIA AVE-9		SANDWEDGE WAY-21	
RETREAT RD-2	ROAD NEEDS NAME (MHP)-17, 21	RUELLER ST-8	S HERON ST-21, 25			SANDWEDGE WAY-21	
REVSON AVE-33	ROAD NEEDS NAME (MHP)-17, 21	RUELLER ST-8				SANDWEDGE WAY-21	

2015 Roads And Streets Maintained By Highlands County Road And Bridge Department

SEVENTH ST-18, 22	SIMONE BLVD-62, 63	SPECKLED PERCH PT-38	STERLING ST-46	SUNBIRD SQ-21	SWEENEY ST-17	TEAKWOOD DR-34	TOMOKA BLVD S-49, 50
SEVILLA AVE-15	SIMPSON AVE-17	SPENCER RD-1	STEVE DR-12	SUNBIRD TER-21	SWEET GUM ST-47, 50	TEAL AVE-44	TOM'S RD-39
SFSC CAMPUS RD-9	SIMPSON RD-62	SPICE AVE NE-56	STEWART DR-33	SUNBURST RD-64	SWEET PEA ST-27	TECOMA ST-17	TONI CIR-64
SHAD DR-13	SINGER ST-16	SPICEWOOD DR-35	STIDHAM RD-54	SUNDOWN AVE-62	SWEETGUM DR-35	TED ST-70	TONI DR-8
SHADBERRY CT-35	SIRENA AVE-54	SPINKS LN-22	STILES LN-26	SUNDOWN CT-62	SWEETHEART AVE-57, 58	TEKA LN-40	TONI LN-64
SHADE LN-33, 37	SIRENA DR-53, 54	SPINKS RD-22	STILLMEADOW CT-35	SUNDOWNER ST NW-56	SWEETWATER ST-50	TEMPLE AVE-45	TONKIN BLVD-33
SHADOW RIDGE DR-16	SIRENA WAY-54	SPINNAKER DR-14	STILLWATERS AVE-55	SUNFISH LN-57	SWIFT AVE-21	TEMPLE DR-49, 53	TOP VIEW DR-54
SHADY GRV-38	SIXTH ST-18, 22	SPLITFIRE ST NW-56	STILLWELL AVE-48	SUNFLOWER AVE-57, 58	SWITZER LN-45	TEMPLE ISRAEL DR-22	TOPAZ ST-22
SHADY LN-13	SKIPPER CT-35	SPIVEY LN-33	STINGRAY LN-35	SUNFLOWER CIR-16	SYCAMORE AVE-50	TEMPLE ST-41	TOPE RD-47, 55
SHADY OAKS LN-52	SKIPPER RANCH RD-34	SPOONBILL AVE-44	STINSON ST NW-56	SUNFLOWER DR-58, 62	SYCAMORE ST-44	TEMPTATION AVE-57	TORDERA ST-15
SHAMROCK DR-26	SKIPPER RD-31, 35, 36	SPOONBILL DR-35	STIRRUP DR-29	SUNKIST AVE-22	SYDNEY PL-9	TEMPTATION CT-57	TORTOISE RD-32
SHAMROCK ST-16	SKY HAWK PL NW-56	SPORTSMAN AVE-25, 26	STIVENDER AVE-9	SUNNILAND DR-17	SYLVAN CIR-50	TEMPTATION DR-50	TORTUGAS ALLEY-49, 50
SHANKHILL RD-35	SKY RD-52	SPOTTED OWL ST-21	STOKES RD-29	SUNNY PINES DR-21	SYLVANIA ST-22	TEMPTATION LN-57	TOUSSAINT DR-14
SHANNON WAY-22	SKYLARK DR-35	SPRING CT-33	STONE RIDGE CIR-17	SUNNY ST-54, 55	SYLVESTER ST-32	TENBY ST-32	TOWER LN-40
SHARK ST-32	SKYLINE DR-54	SPRING GARDEN RD-16	STONE WAY-47	SUNNYBROOK LN-57	SYLVIA ST-50	TENNESSEE AVE-46	TOWER ST-50
SHARON AVE-35	SKYLINE ST-44	SPRING HILL CT-21	STONEWOOD RD-13	SUNNYSIDE CT-62	SYMPHONY AVE-54	TENNYSON ST-50	TOWN & COUNTRY BLVD-26
SHASTA DAISY BLVD-30, 34	SKYVIEW ST-16	SPRING HILL RD-33	STONEWAY DR-34, 40	SUNNYSIDE DR-58, 62	SYRACUSE DR-42	TERN AVE-21	TRACTOR RD-27, 32
SHAUNA CT-21	SLEEPY OAKS DR-35	SPRING LAKE BLVD-33	STORM ST-6	SUNNYSIDE DR-62	TABITHA DR-15	TERN PL-44	TRACY DR-26
SHAW ST-6	SLOOP LN-47	SPRING LN-50	STOTTER ST-48	SUNPURE RD-1, 2	TACKLE LN CT-59	TERRY DR-9	TRAFALGAR WAY-50
SHEA AVE-44	SMATHERS ST-46	SPRING RD-50	STOWE AVE-9	SUNRIDGE LN-29	TAFT AVE-46, 47	TEXAS BLUE BONNETT DR-27	TRAILS END-38
SHELBY ST-36	SMITHTOWN RD-27	SPRING VALLEY LN-24, 34	STRAFFORD OAKS DR-24	SUNRISE BLVD-26	TAFT ST-69, 70	TEXAS ST-46	TRANQUILITY LN-36
SHELL AVE-5	SMOKE SIGNAL-16	SPRINGDALE RD-16	STRAIGHT ST-40	SUNRISE DR-12, 15	TAGTMEIER RD-19	THATCHER ST-32	TREASURE AVE NE-56
SHELL CRACKER TRL-59	SMOKEYWOODS DR-35	SPRINGDALE ST-46	STRASSE RD-56	SUNRISE LN-54, 55	TAGUS ST-15	THEADORE ST-21	TREASURE CAY LN-24
SHELLBARK DR-17	SNAP DRAGON CT-21	SPRINGFIELD DR-1	STRATHMOOR ST-46	SUNRISE PL-16	TAHITI AVE-57, 58	THEIL PL-48	TREE FARM RD-34
SHELLCRACKER LN-29	SNAPPER AVE-46	SPRINGTIME DR-26	STRATHMOOR ST-34	SUNRISE VW-54	TAHITI CIR-22	THEO LN-62	TREE SWALLOW ST-44
SHELLCRACKER LOOP-59	SNAPPER DR-13	SPRITE AVE-16, 21	STREAM AVE-30	SUNRISE WAY-30	TAHITI CT-58	THEON CT-17	TRELLIS DR-35
SHELTON ST-27	SNELL ST-54	SPRUCE AVE-50, 54	STRINGER AVE-17	SUNSET AVE-17	TAHITI LN-58	THEON ST-17	TREMONT AVE-48
SHENANDOAH CT-26	SNIPE LN-44	SPRUCE ST-22	STRONG AVE-9	SUNSET BEACH RD-6	TALAVERA ST-12	THIRD ST-18, 22	TRENTON AVE-59
SHEPPARD RD-66, 69, 70	SNOOK DR-35, 36	SPUMONI ST-15	STUART AVE-50	SUNSET CT-16	TALBOT ST-16	THISELDO LN-34	TREVILIAN ST-46
SHEPPARD RD NW-56	SNOOK LN-36	SPUR PATH-30	STUART RD-53, 54	SUNSET DR-16	TALBOTT CIR-9	THISTLE DR-44	TREVINO AVE-12, 15
SHEPPARD TRL-41	SNOWBALL DR-61	SQUIRREL PT-38	STURGEON DR-13	SUNSET LN-50	TALL CYPRESS DR-29	THOMPSON AVE-25	TRIANGLE PARK-50
SHERIDAN PALMS LN-52	SNOWBIRD PL-14	SR 17 N-14, 17	STYRAX PL-30	SUNSET POINTE BLVD-49	TALL OAKS TRL-45	THOR AVE-53, 56	TRIDENT CT-28
SHERIFF'S TOWER RD-18	SNOWY OWL ST-21	SR 17 S-9, 10, 14	SUAREZ ST-12	SUNSET POINTE DR-49, 53	TALLY RD-22	THORNBERRY ST-46	TRILLO ST-44
SHERIFF'S TOWER RD-18, 22	SNYDER RD-18, 27	SR 64 W-5, 6	SUDAN MISSION RD-26	SUNSET RD-16	TALMAGE DR-66	THOROUGHbred LN-34	TRIMBLE RD-14
SHERMAN TER-29	SOARING PINES CT-35	SR 66-24, 31, 32, 34, 35	SUDBURY DR-54	SUNSET ST-44	TAM OSHANTER BLVD-35, 40	THRUSH AVE-21	TRINITY TRL-57
SHERWOOD WAY-29	SOFT SAND DR-34	SR 70 E-59, 61, 62, 63	SUE DR-12	SUNSET TER-54, 57	TAMAH BLVD-50	THRUSH ST-44	TRIONFO ST-15
SHICANE DR-28	SOFTWIND CT-35	SR 70 W-60, 61	SUFFOLK ST-48	SUNSHINE AVE-58	TAMARACK AVE-32	THUNDER RD-29	TRIPLE G RD-18
SHILOH ST-54	SOLANO PRADO ST-12	SR 70 E-62	SUGAR BAY ST-12, 15	SUNSHINE DR-13	TAMARIND AVE-1	THUNDERBIRD HILL CIR-21	TRIUMPH DR-16, 21
SHIRLEY ST-17, 22	SOLITUDE LN-54, 55	ST ANDREWS DR-14	SUGAR PINE CIR-21, 25	SUNSHINE LN-26	TAMI WAY-8	THUNDERBIRD HILL RD-21	TROJAN LOOP-26
SHON-TEE AVE-17	SOMALIA ST-26	ST ANDREWS ST-49	SUGAR PINE DR-21	SUNWAY DR-58, 62	TAMIAMI TRL-12	THUNDERBIRD RD-21	TROON RD-27
SHOP 16 RD-5, 6	SOMERSET CT-49	ST JAMES CIR-16	SUGAR ST-12	SUPREME ST-54	TAMPA DR-70, 71	THUNDERBOLT PL NW-56	TROUT AVE-13
SHORE RD-14	SOMERSET LN-49	ST JOHN ST-46, 50	SUGARBERRY TRL-34, 43	SURFBIRD AVE-44	TANAGER AVE-21	THURMAN AVE-56	TRUMAN AVE NE-56
SHORELINE CT-57	SOMERVALE TRL-34	ST LUCIE ST-62	SUGARLOAF AVE NE-56	SURRENDER AVE-58	TANAGER ST-44	THURSTON AVE-22	TRUSTY ST-29
SHORELINE DR-57	SONG SPARROW AVE-44	ST THOMAS AVE-21	SUGRUE AVE-17	SURRENDER CT-58	TANGELO ST-41	TIBIDABO AVE-12, 15	TRYON AVE NW-53
SHORT CUT RD-24	SONGBROOK DR-34	STACIA TER-8	SULLIVAN ST-35	SURREY LN-24	TANGERINE LN-26, 27	TICO DR-67	TUBBS RANCH RD-32
SHORT DRIVE RD-34, 35	SONNET RD-26	STAFFORD DR-49	SUMMER HILL DR-58	SUSPICION ST-50	TANGERINE RD-53	TICONA ST-12	TUBBS RD-26
SHORT LEAF ST-17	SONOMA DR-26	STALL ST-50	SUMMER OAK CT-62	SUTTON CIR-2	TANGERINE ST-12	TIDEWATER DR-41, 45	TUBBEROSE ST-46, 47
SHORT RD-1	SONORA AVE-56	STALLION WAY-65	SUMMER OAK DR-58, 62	SUTTON PL-2	TANGIER ST-13	TIGER BRANCH BIKE TRL-20	TUCK AVE-48
SHORTWOOD RD-18	SOPERA DR-12	STAMBACK DR-22	SUMMER RD-50	SUTTONWOOD DR-34	TANGLEWOOD CIR-16	TIGER BRANCH TRL-20, 21, 25	TULANE CIR-6, 9
SHOW BOAT ST-54	SOPERA ST-12	STANDFORD LN-35	SUMMER TIME LN-58	SUWANNEE CT-62	TANGLEWOOD DR-16	TIGER FISH ST-46	TULANE DR-9
SHOWBOAT AVE-58	SOPRANO ST-15	STANDING WOODS DR-35	SUMMER WIND LN-58, 62	SUWANNEE DR-58, 62	TANGLEWOOD PKWY-16	TIGER ST NW-56	TULIP DR-57, 58
SHRIMP AVE-29	SOUTH BEAR POINTE DR-61	STANFORD DR-14	SUMMERDALE LN-58	SUWANNEE LN-62	TANGLEWOOD ST-26	TIGERTAIL RD-26	TULIP PL-30
SIAMESE WAY-68	SOUTH CT-48	STANLEY LN-69	SUMMERSWEET DR-58	SUZANNE ST-54, 55	TANGLEWYLDE AVE-44	TILLMAN WAY-40	TULIP ST-37, 46
SIENA ST-15	SOUTH DAKOTA DR-26	STAR AVE-13	SUMMERTIME AVE-57, 58	SW ANDERSON RD-8	TANNERY LN-61, 62	TIMBER CREEK RD-31, 35	TULSA DR-56
SIERRA PL NW-56	SOUTH KEY-30	STAR BURST DR-62	SUMMERTREE DR-21, 25	SW CR 721-59	TAPPAN LN-14	TIMBERLINE AVE-44, 45	TUMBLEWEED DR-44
SIERRA ST-44	SOUTHERN AIRE DR-1	STAR FRUIT AVE-53	SUMMIT DR-17	SW CR 721-59	TARA ST-32	TIMBER LN-21	TUNDRA SWAN LN-44
SIESTA LN-64	SOUTHERN PINE ST-44	STAR DUST AVE-58	SUMMIT RD-16	SW IGNEOUS AVE-59	TARPON AVE-46	TIMBERLINE AVE-44, 45	TUNIS ST-15
SILK OAK ST-37	SOUTHINGTON RD-16	STAR DUST DR-58	SUMMIT ST-50	SW RUCK'S BARN RD-59	TARPON DR-35, 36	TIMOTHY RD-17	TUOMEY CT-53
SILKBERRY CT-35	SOUTHLAND CT-6	STARFISH AVE-13	SUN AVE-58	SW RUCK'S DAIRY RD-59	TARREGA ST-13	TIN HOUSE COVE RD-42	TUPELO ST-46
SILVER AVE-57	SOUTHSIDE BLVD-26, 27	STARGAZER DR-58	SUN CT-58	SW VISTA DR-50	TARTAN ST-32	TIOGA LN-49	TURIN ST-44
SILVER CREEK LN-52	SOUTHWIND RD-63	STARLIGHT AVE-57	SUN LN-58	SW WALNUT ST-6	TA-SES-CHEE DR-17	TITUS TER-33	TURKEY LN-34
SILVER CREEK RD-52	SOUVENIR LN-54, 55	STARLIGHT LN-21	SUN 'N LAKE BLVD-12, 13	SW WALNUT ST-6	TAUBERT ST-26	TIZIANO DR-15	TURKEY TRACK RD-67, 71
SILVER CT-57	SPALDING DR-24	STATE DR-22	SUN VALLEY DR-29	SWALLOW AVE-21	TAUCHENS RD-41	TIZZWOOD DR-29	TURNER BLVD-25
SILVER DOLLAR LN-68	SPARKLING DR-16	STEELMAN BLVD-68	SUNBEAM AVE-57	SWALLOW CT-58	TAWNY DR-29	TOBLER BLVD-56	TURNER RD-62
SILVER LAKE DR-8	SPARR DR-17	STEINER AVE-18, 22	SUNBEAM CT-57	SWALLOW DR-58	TAYLOE LN-50	TOBLER TER NW-53	TURNER TOO RD-62
SILVER PALM DR-18, 22	SPARROW AVE-21	STEN-E-WAH-HEE AVE-17	SUNBIRD CIR-21	SWAMP SPARROW AVE-44	TAYLOR LN-68	TOBY ST-32	TURTLE RD-54
SILVER RD-30, 34	SPARROW ST-44	STEPHANIE LN-22	SUNBIRD CT-21	SWAN DR-35, 36	TAYLOR ST-54	TOLEDO ST-44	TURTLE RUN-36
SILVER TER-30, 31	SPARTA CIR-26	STEPHEN DR-57	SUNBIRD PL-21	SWAN LN-35	TAYWOOD ST-32	TOMAHAWK ST NW-56	TUSCANY CT-21
SIMCA ST-16	SPARTA RD-22, 26, 31	STEPHENS CT-17		SWANK AVE-22	TEA ROSE ST-44	TOMOKA BLVD N-45, 49	TUT N LUE RD-52

2015 Roads And Streets Maintained By Highlands County Road And Bridge Department

TWILIGHT DR-57, 58	VENUS DR-70, 71	W AVALON RD-1	W FAWN RD-1	W LAREDO RD-5	W PRESTON RD-5	W WATERWAY AVE NW-53	WENDOVER DR-14
TWIN LAKES RD-45	VERA LN NW-53	W AVON BLVD-1, 2	W FERN RD-1	W LEAF RD-1	W QUINCY RD-5	W WATERWAY DR-40	WENDY LN-27
TWIN PINES DR-34, 40	VERA ST-12	W BABE RD-5	W FINDLEY RD-5	W LEE RD-5	W RAVEN RD-1	W WAVERLY RD-1	WESLEY WAY-50
TWISTED OAKS DR-29	VERAGUA CIR-12	W BAHAMA RD-21	W FISHER RD-1	W LILLY RD-8	W RAY RD-5	W WELLS RD-1	WEST AVE-27, 32
TWITTY RD-32, 36	VERMONT ST-46	W BANDRA RD-5	W FLAG RD-1	W LITTLE RD-8	W RAYMOND ST-6	W WELLSTON RD-5	WEST BLVD-16
TWYLA BLVD-54	VERO AVE-66	W BARBEN RD-1	W FLAGLER ST-67	W LOBELIA RD-1	W REDONDO RD-5	W WESLEY CIR-6	WEST CT-32
TYLER AVE-48	VERONESE ST-15	W BARD RD-1	W FLAMINGO RD-1	W LONGBOTTOM RD-1	W REED RD-5	W WHITON RD-1	WEST GRADE-59
TYLER LN-50	VESPER SPARROW AVE-44	W BARNEY RD-8	W FLAYLER ST-67	W LOWEN RD-5	W REEVES RD-8	W WINDSOR RD-1	WEST ST-66
TYNER AVE-6	VESTA ST-12	W BATAVIA RD-5	W FOLI RD-5	W LUNDELIUS RD-1	W REMSEN RD-1	W WINIFRED ST-6	WEST VIRGINIA DR-26
TYSON RD-64	VIA DOLOROSA WAY-56, 57	W BEACH AVE-16	W FONDULAC RD-5	W LYLE RD-5	W RESIDENCE RD-24	W WISTERIA RD-1	WESTER AVE-6
ULEX PL-30	VIBURNUM DR-30, 31	W BECKETT ST-5	W FOXGLOVE RD-1	W LYNCH RD-1	W RITA RD-1	W WOLF ST-6	WESTERN BLVD-44, 48
ULMANN DR-28	VICKI DR-21	W BELL ST-5, 6	W FRED PL-9	W MACKEY RD-5	W ROBEEY RD-8	W WOODALL RD-8	WESTERN Tanager ST-44
UMBER CT-29	VICKI TER-22	W BELLEVUE ST-50	W FURNESS RD-1	W MADDOX RD-1	W ROBINSON RD-5	W WOODBRIDGE RD-1	WESTMINSTER RD-25
UNAKA AVE-14	VICTORIA LN-61, 62	W BENCH RD-5	W GAFFNEY RD-5	W MAIN ST-6	W ROCHESTER RD-5	W WORDEN DR-1	WESTWOOD CT-21
UNBRIDLED WAY-45	VICTORIA ST-49	W BERMUDA RD-5	W GARR RD-5	W MARION RD-1	W ROCK RD-8	W XAVIER RD-1	WG YOUNG CT-52
UNDERHILL RD-52	VICTORY LN-28	W BEUFORT RD-5	W GENEVA RD-1	W MARLIN RD-1	W ROSE RD-5	W YARBROUGH RD-8	WHATLEY BLVD-21
UNDERWOOD TER-29	VICTORY WAY-50	W BILLY HILL RD-9	W GEORGE BLVD-31	W MARTIN RD-9	W ROSS RD-5	W YEPREMIAN RD-5	WHATLEY CT-21
UNION RD-22	VIENNA AVE-57, 58	W BLANDA RD-8	W GINGHAM RD-5	W MATTE RD-8	W ROYAL PALM ST-54	W YORK RD-5	WHEELER RD-42
UPLAND ST-29	VILABELLA DR-13, 16	W BLISS ST-1	W GLADIOLA DR-1, 2	W MCRAE RD-5	W ROYALTON RD-5	WADDELL ST-71	WHEELER ST-50
UPPER VOLTA ST-26	VILLA AVE-45	W BOHLAND ST-8, 9	W GLENWOOD CT-29	W METUCHEN RD-5	W RUSS RD-1	WADE AVE-1	WHIDDEN AVE-70
UPSON AVE-29	VILLA RD-22	W BONDS RD-5	W GOBOURNE ST-9	W MIMOSA RD-1	W RUTH ST-6	WAGON TRL-34	WHIMBREL AVE-44
URBINO ST-13	VILLAGE DR-16	W BONITA RD-1	W GORDON RD-1	W MIRA RD-8	W RUTLAND RD-1	WALDRON AVE-27	WHIPPOORWILL DR-35, 36
US 27 N-1, 2, 6, 13, 16, 21, 41, 45, 49, 50, 61, 64, 67	VILLAGE GREEN CT-2	W BORDER RD-1	W GREENLAWN RD-1	W MONROE ST-6	W RYDER RD-1	WALKER AVE-17	WHIPPOORWILL RD-34
US 27 N-13	VILLAGE GREEN DR-2	W BOYD RD-1	W HAL MCRAE BLVD-8, 9	W MONTS DE OCA RD-8, 9	W SALINAS RD-5	WALKER AVE NE-53, 56	WHISPER CIR-16
US 27 S-6, 9, 13, 21, 22, 26, 31, 32, 36, 41, 50, 54, 57, 61, 67, 71	VILLAGE GROVE BLVD-26	W BULAICH RD-5	W HALL ST-5, 6	W MORNING GLORY AVE-27, 32	W SCORALICK RD-1	WALKER BLVD-17, 22	WHISPER DR-16
US 98-23, 29, 32, 33, 38, 39, 42	VILLAGE RD-16	W BUTKUS RD-8	W HAMPTON RD-8	W MORRILL ST-9	W SCOTT RD-5	WALKER LN-34, 40	WHISPER LAKE BLVD-16
UTAH AVE-42	VILLAWAY W-33	W CAIN RD-5	W HASBROUCK RD-5	W MORRIS RD-5	W SEAVER RD-5	WALKER RD-46	WHISPER LN-16
UTAH ST-46	VILLAWAY E-33	W CAM RD-5	W HAVILAND RD-5	W MULLIGAN CT-21	W SEIPLE RD-5	WALL ST-22	WHISPERING AVE-58
UTE AVE-19, 29	VILLAWAY N-33	W CAMELOT RD-1	W HEIM RD-1	W MUNSON RD-5	W SERAPH RD-1	WALLABY WAY-16	WHISPERING OAKS CT-35
VACATION DR-64	VINE LN-22, 26	W CAMPBOR ST-5, 6	W HENDRICKS RD-8	W MYAKKA RD-1	W SEVILLE DR-1	WALLACE DR-21, 25	WHISPERING PINES DR-21
VAGABOND AVE-58	VINEWOOD DR-35	W CANAL DR-2	W HERRICK ST-5	W NASSAU RD-5	W SHEFFIELD RD-5	WALNUT AVE-50	WHISTLE STOP CIR-16
VALE CT-33	VINSON AVE-46	W CANAL WAY NE-56	W HIBISCUS RD-1	W NAUTILUS RD-1	W SHORELINE DR-9	WALNUT ST-17	WHISTLER LN-58
VALENCIA AVE-17	VINSON ST-46	W CAREY LN-6	W HIBISCUS ST-50	W NAVAHO RD-1	W SHULA RD-8	WANDA AVE-25	WHITBY RD-1
VALENCIA RD-33	VIOLET AVE-22	W CARMICHAEL ST-6	W HILL ST-6	W NEWTOWN RD-5	W SHY RD-8	WAR ADMIRAL WAY-45, 49	WHITE AVE NE-53, 56
VALENCIA ST-17, 22	VIOLET DR-44, 48	W CARMINE RD-1	W HOLIDAY DR-29	W HOOD ST-9	W SILVER OAK DR-1	WARDS OFFICE LN-7	WHITE CEDAR RD-30
VALENTINE AVE-29	VIOLET TER-30	W CAVALIER RD-1	W HOWLEY RD-8	W HUNTER RD-5	W SMITH RD-8	WARFIELD PL-22	WHITE HILL ST-14
VALERIE BLVD-13	VIPER DR-57	W CELEBRITY CT-1	W HOWLEY RD-8	W HYACINTH ST-27	W SNELL RD-5	WARREN ST-46	WHITE OAK RD-38
VALIANT AVE-16	VIREO AVE-21	W CENTER AVE-22	W HUNT RD-5	W INGERSOL RD-5	W SOLAR RD-1	WARRICK BLVD-14, 17	WHITE PINE DR-16, 21
VALLEY LN-69	VIRGINIA CIR-71	W CEY RD-5	W HUNT RD-5	W INTERLAKE BLVD-49, 50	W SOMERSET RD-5	WARRIOR ST NW-56	WHITE PLAINS ST-54
VALNERA ST-13	VIRGINIA PL-21	W CHARING RD-1	W HUNTER RD-5	W JACKSON ST-16	W SOUTHAMPTON RD-1	WASHINGTON AVE-17	WHITE POPLAR ST-36
VAN ALLEN AVE NW-53, 56	VIRGINIA RAIL AVE-44	W CHELSEA RD-1	W INTERLAKE BLVD-49, 50	W JERONIMO RD-1	W STARR RD-8	WASHINGTON BLVD-46, 50	WHITE SPRUCE ST-26
VAN BUREN AVE-48	VIRGINIA RD-26	W CHEVIOT RD-5	W JACKSON ST-16	W JERNIGAN RD-1	W STATE ST-6	WASHINGTON BLVD NE-56	WHITE WOLF RD-18
VAN BUREN ST-50	VIRGINIA ST-17, 22	W CHURCH ST-6	W JERONIMO RD-1	W JOSEPHINE RD-34	W STRATFORD RD-1, 2	WASHINGTON BLVD NW-53	WHITEHOUSE RD-14
VAN DYKE AVE-13	VIRTUDES ST-12	W CIRCLE ST-5, 6	W JOLIET RD-5	W JOSEPHINE ST-22	W STRYKER RD-5, 6	WASHINGTON JAMES AVE-70	WHITEHURST DR-5
VAN HORNE AVE-29	VISCAYA ST-13	W CITRUS RD-1	W JONES RD-8	W JOSEPHSON RD-8	W SUNNYSIDE DR-29	WASHINGTON PL-48	WHITETAIL LN-13
VAN LN-22	VISION ST-54	W CLARKE RD-5	W JOSEPHINE RD-34	W JOSEPHSON RD-8	W SUNSHINE LN-6	WASHINGTON ST-1, 54	WHITING DR-13
VAN PELT RD-18	VITTORIO ST-12	W COB RD-5	W JOSEPHINE ST-22	W JUPITER RD-1	W TANAGER RD-1	WASHINGTON ST-1, 54	WHITNER ST-6
VAN VILLA AVE-26	VIVIAN DR-12, 13	W COLLEGE DR-9	W JOSEPHSON RD-8	W JURGENSON RD-8	W TANNEN RD-8	WASHINGTON ST-1, 54	WHITING DR-13
VANCE AVE-29	VIZCAYA CT-22	W COLUMBINE RD-1	W JUPITER RD-1	W KALINE RD-5	W TAPPAN RD-1	WASHINGTON ST-1, 54	WHITNER ST-6
VANDA PL-30	VIZNAR ST-12	W CORDOVA RD-5	W JURGENSON RD-8	W KENDAL RD-1	W TARKENTON RD-8	WASHINGTON ST-1, 54	WHITNER ST-6
VANGUARD AVE NW-53, 56	VOLVO AVE-16, 21	W CORNELL ST-9	W KALINE RD-5	W KENORA RD-1	W TAUNTON RD-5, 6	WASHINGTON ST-1, 54	WHITNER ST-6
VANGUARDS DR-50, 54	VON MAXCY RD-26	W COX RD-8	W KENDAL RD-1	W KENOSHA RD-5	W TAYLOR ST-6	WASHINGTON ST-1, 54	WHITNER ST-6
VANITY FAIR DR-54	VOSS CT-33	W COX RD-8	W KENORA RD-1	W KENT RD-1	W TERN RD-1	WASHINGTON ST-1, 54	WHITNER ST-6
VANTAGE CIR-21	VULTURE LN-35	W CREMONA RD-1	W KENT RD-1	W KEVIN RD-1	W THAMES RD-1	WASHINGTON ST-1, 54	WHITNER ST-6
VANTAGE TRCE-21	W AARON RD-5	W DAWSON RD-8	W KEVIN RD-1	W KIICK RD-5	W THOMAS ST-6	WASHINGTON ST-1, 54	WHITNER ST-6
VANWALL TER-16, 21	W AGEE RD-5	W DELANEY LN-9	W KEVIN RD-1	W KISSIMMEE ST-59	W TOWNSEND ST-9	WASHINGTON ST-1, 54	WHITNER ST-6
VARNER RD-38	W ALBATROSS RD-5	W DINNER LAKE DR-17	W KIICK RD-5	W KOY RD-8	W TRAM RD-24	WASHINGTON ST-1, 54	WHITNER ST-6
VARSITY TER-29	W ALLAMANDA BLVD-1	W DIXON RD-5	W KISSIMMEE ST-59	W LA GRANDE ST-6	W TROXEL ST-6	WASHINGTON ST-1, 54	WHITNER ST-6
VAUGHN RD-24, 25	W ALLAN CIR-8	W DOWNING RD-1	W KOY RD-8	W LAKE BYRD BLVD-1, 2	W TWILLEY RD-8	WASHINGTON ST-1, 54	WHITNER ST-6
VEGA PL NW-56	W ALLEN RD-5	W DRYDEN RD-1	W LA GRANDE ST-6	W LAKE CHILTON DR-1	W UNITAS RD-5	WASHINGTON ST-1, 54	WHITNER ST-6
VELARDE AVE-12	W ALOU RD-5	W DUNCAN RD-8	W LACEY ST-9	W LAKE DAMON DR-2	W VENETIAN DR-30	WASHINGTON ST-1, 54	WHITNER ST-6
VENETIA DR-12	W ANDRIE RD-5	W DURRANCE ST-6	W LAKE BYRD BLVD-1, 2	W LAKE DR-29	W VERONA RD-1	WASHINGTON ST-1, 54	WHITNER ST-6
VENETIA ST-44	W ANDROS CIR-49	W ELLIS RD-5	W LAKE CHILTON DR-1	W LAKE ISIS AVE-6	W VINITA RD-5	WASHINGTON ST-1, 54	WHITNER ST-6
VENETIAN PKWY-45	W ANOKA LN-8, 9	W ELMONT RD-1	W LAKE DAMON DR-2	W LAKE TROUT DR-2	W VIOLET ST-27	WASHINGTON ST-1, 54	WHITNER ST-6
VENTURE DR-29	W ANSONIA RD-1	W ELY RD-5	W LAKE DR-29	W LAMONICA RD-5, 8	W VOLK RD-5, 8	WASHINGTON ST-1, 54	WHITNER ST-6
VENTURE ST-54	W ARGONAUT RD-1, 5	W ENDICOTT RD-1	W LAKE ISIS AVE-6	W LANETT RD-5	W VOSS RD-5	WASHINGTON ST-1, 54	WHITNER ST-6
VENUS AVE-54	W ARROWWOOD BLVD-10, 11	W EXETER RD-5	W LAKE TROUT DR-2		W WALDEN RD-1	WASHINGTON ST-1, 54	WHITNER ST-6
VENUS CLUBHOUSE RD-70	W ASTOR RD-1	W FAIRVIEW RD-17	W LAMONICA RD-5, 8		W WALNUT ST-6	WASHINGTON ST-1, 54	WHITNER ST-6
	W ATCHISON RD-5	W FALCON RD-1	W LANETT RD-5		W WARD RD-1	WASHINGTON ST-1, 54	WHITNER ST-6
					W WASHINGTONIA AVE-54	WASHINGTON ST-1, 54	WHITNER ST-6

WILLIAMS GRAY CT-9
 WILLIAMS RD-34, 40
 WILLIAMS ST-71
 WILLIAMSBURG AVE-53
 WILLIE HAWK AVE-9
 WILLIS RD-69
 WILLNER ST-46, 47
 WILLOW CT-29
 WILLOW DL-21
 WILLOW PL-30
 WILLOW RUN-21
 WILLOW TER-30
 WILLOW TRL-21
 WILMAC DR-54
 WILSON DR-35, 40

WILSON LN NE-53, 56
 WILSON TER-29
 WILSON WAY NE-53
 WILSON'S WARBLER AVE-44
 WINCHESTER DR-54
 WIND ROSE AVE-58
 WINDING CREEK RD-31, 35
 WINDING WATERS DR-14
 WINDWARD DR-57
 WINDY POINT RD-47
 WINDY ST-54, 55
 WINDY WOODS DR-34, 35
 WINEGUARD AVE-9
 WINFIELD DR-32
 WINGATE ST-46

WINGMANN RD-2
 WINSTON DR-28
 WINSTON RD-29
 WINTER PARADISE DR-1
 WINTER RD-50
 WINTERGREEN ST-44, 45
 WINTERGREEN TRL-49
 WINTHROP ST-6
 WIRICK RD-54
 WISCONSIN DR-26
 WISPYWOODS DR-35
 WISTERIA PL-30, 34
 WISTERIA ST-46
 WITCH HAZEL AVE-27
 WITT ST-9

WL KIRKLAND ST-9
 WM ALBRITTON RD-66
 WM WALSH AVE-12
 WOLF CREEK RD-35
 WOLF CREEK RD-35
 WOLF LAKE RD-30
 WOLF LN-35
 WOLF LN-35
 WOLFE AVE-17
 WOLFE DR-18, 22
 WOMBLE RD-64, 65
 WONDERFUL WORLD ST-54
 WOOD AVE-25
 WOODBINE DR-26
 WOODBURY AVE-30

WOODLAND CREEK TRL-31, 35
 WOODLAWN AVE-6
 WOODLAWN DR-17
 WOODMERE AVE NE-53, 56
 WOODMERE ST-6
 WOODMONT CT-28
 WOODMONT ST-28, 33
 WOODPECKER BLVD-21
 WOODS & IRONS ST-12
 WOODS & WATER CT-16
 WOODSIDE DR-45
 WOODSIDE PL-28
 WOODVIEW BLVD-40, 44
 WORLEY RD-61

WRAY ST-6
 WREN AVE-21
 WREN LN-44
 WREN RD-1
 WRIGHT LN-38
 WYCKOFF AVE NE-53, 56
 WYNN ST-12
 WYNSTONE CT-24
 WYNSTONE DR-24
 WYSOCKI LN-19
 YACHTING RD-17
 YALE RD-1
 YATES DR-6
 YELIAH ST-12
 YELLOW BIRCH DR-29

YELLOW BRICK RD-40
 YELLOW PINE DR-16, 21
 YELLOW WILLOW ST-36
 YESTERYEAR LN-50
 YEW PL-26
 YMCA LN-25
 YORK DR-10
 YOUNG LOVE LN-54
 YOUTH CAMP RD-24
 YOUTH CARE LN-22
 YUMURI ST-12
 ZABALONI ST-12
 ZADA ST-12
 ZAMBRANA ST-12
 ZAMORA AVE-15

ZARA GOZA CT-22
 ZEPHYR RD-17
 ZERVAS CT-22
 ZIM DR-22
 ZION ST-54
 ZODIAC RD-32
 ZORETA DR-12
 ZULETA AVE-12
 ZURICK AVE-31