

Screening Results for:

Bespoke Environmental Permit - Waste Operations, including inert landfills and non-landfill SWMAs

Date Produced:

26/05/2021

Reference number:

EPR/EB3804LV

NGR of search:

NZ 27758 34898

Notes:

Site centre distance (m):

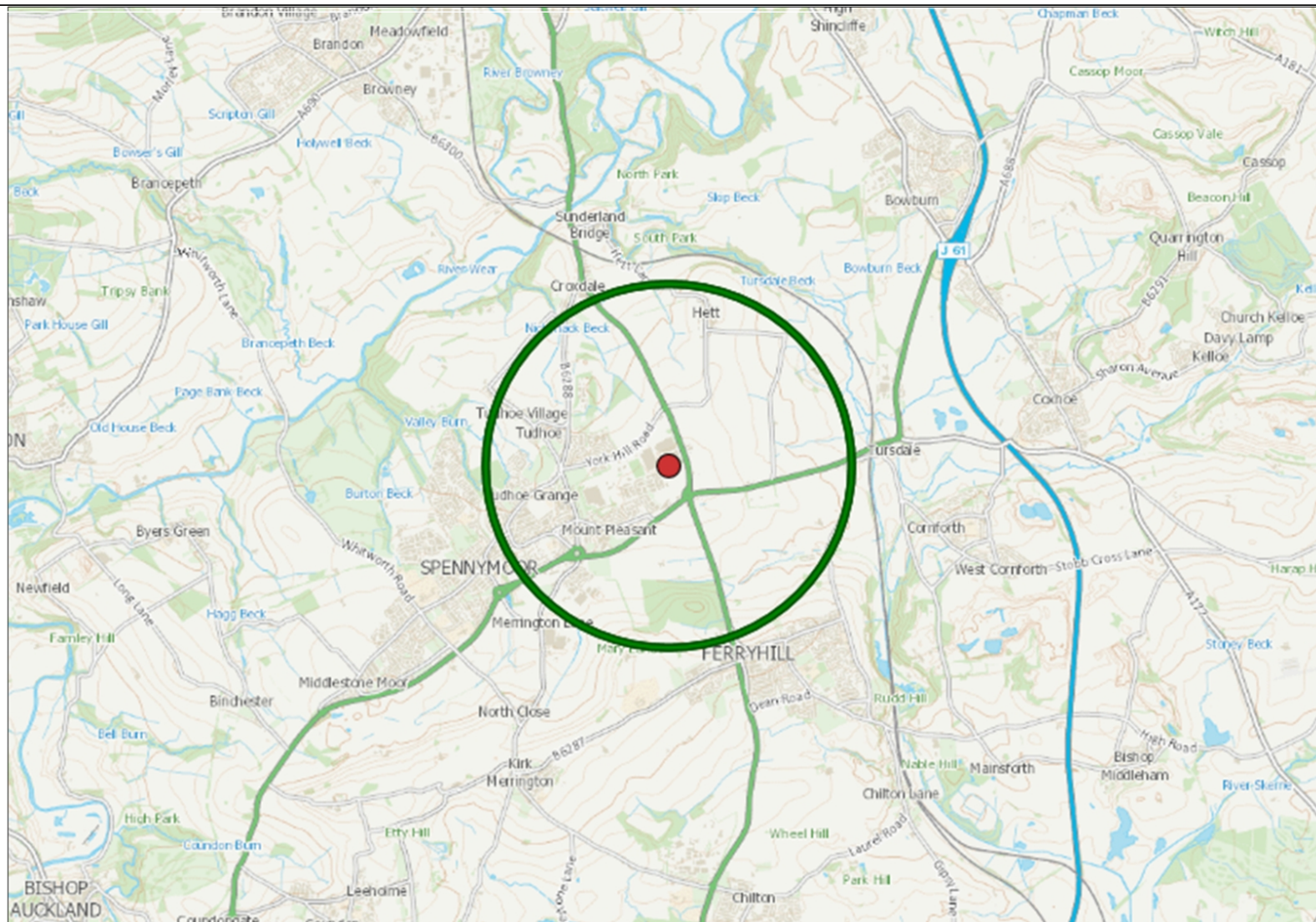
80



Environment Agency

Legend

 Search area



[Launch EasiMap](#)

© Crown Copyright and database right 2021. Ordnance Survey licence number 100024198. Copyright © Natural England. © Crown Copyright. All rights reserved. Countryside Council for Wales, 100018813, 2021. © Environment Agency copyright and / or database rights 2021. All rights reserved. © Copyright English Heritage. © The National Assembly for Wales.

Easimap Screening Results

[Click here to download Permit Screening distances](#)

Screening Results for: Bespoke Environmental Permit - Waste Operations, including inert landfills and non-landfill SWMAs
Reference number: EPR/EB3804LV
Notes:

Date produced: 26/05/2021
NGR of search: NZ 27758 34898
Site centre distance (m): 80

Data	Details	Within	Search Direction	Action
Aquifer Designation (Bedrock)	Aquifer type: Secondary A	53m	Radial	
	Aquifer type: Secondary A	0m	Radial	
Aquifer Designation (Superficial)	Aquifer type: Secondary (undifferentiated)	0m	Radial	
EPR Installation Team	EPR Team: Installations North	0m	Radial	
EPR Waste Team	EPR Team: Waste Central	0m	Radial	
EPR Land and Water Team	EPR Team: Land and Water Wear & Tees	0m	Radial	
Local Authorities	Name: County Durham	0m	Radial	
EA Water Management Areas	Area name: Northumberland Durham and Tees	0m	Radial	
Historic Landfill Sites	no information	2058m	Radial	Check for the presence of a historic landfill
Authorised Landfill Sites	no information	1931m	Radial	Check for the presence of an authorised landfill
Ancient Woodland - England	None present	200m		
Ancient Woodland - Wales	None present	200m		
Counties	None present	0m		
Local Nature Reserves - England	None present	200m		
Local Nature Reserves - Wales	None present	200m		
Local Wildlife Sites	None present	200m		
Marine Conservation Zones	None present	1000m		
National Nature Reserves - England	None present	200m		
National Nature Reserves - Wales	None present	200m		
Protected Habitats - Upland Heathland	None present	50m		
Protected Habitats - Deciduous woodland	None present	50m		
Protected Habitats - Wet Woodland	None present	50m		
Protected Habitats - Coastal Saltmarsh	None present	50m		
Protected Habitats - Upland Hay Meadows	None present	50m		
Protected Habitats - Upland Calcareous grassland	None present	50m		

Easimap Screening Results

[Click here to download Permit Screening distances](#)

Screening Results for: Bespoke Environmental Permit - Waste Operations, including inert landfills and non-landfill SWMAs
Reference number: EPR/EB3804LV
Notes:

Date produced: 26/05/2021
NGR of search: NZ 27758 34898
Site centre distance (m): 80

Data	Details	Within	Search Direction	Action
Protected Habitats - Lowland meadows	None present	50m		
Protected Habitats - Lowland Heathland	None present	50m		
Protected Habitats - Lowland dry acid grassland	None present	50m		
Protected Habitats - Lowland Calcareous grassland	None present	50m		
Protected Habitats - Intertidal mudflats	None present	0m		
Protected Habitats - Aquifer fed water bodies	None present	50m		
Protected Habitats - Chalk rivers	None present	50m		
Protected Habitats - Saline lagoons	None present	50m		
Protected Habitats - Purple moor grass and Rush Pasture	None present	50m		
Protected Habitats - Maritime Cliff and Slope	None present	0m		
Protected Habitats - Fens	None present	50m		
Protected Habitats - Coastal vegetated shingle	None present	0m		
Protected Habitats - Coastal sand dunes	None present	0m		
Protected Habitats - Mudflats	None present	0m		
Protected Habitats - Culm/Rhos pasture	None present	50m		
Protected Habitats - Blanket Bog	None present	50m		
Protected Habitats - Lowland Raised bog	None present	50m		
Protected Habitats - Coastal and Floodplain Grazing Marsh	None present	50m		
Protected Habitats - Reedbeds	None present	50m		
Protected Species - Brown trout Salmo trutta	None present	500m		
Protected Species - Sea trout Salmo trutta migratory route	None present	500m		
Protected Species - Smelt Osmerus eperlanus	None present	500m		
Protected Species - Smelt Osmerus eperlanus migratory route	None present	500m		

Easimap Screening Results

[Click here to download Permit Screening distances](#)

Screening Results for: Bespoke Environmental Permit - Waste Operations, including inert landfills and non-landfill SWMAs
Reference number: EPR/EB3804LV
Notes:

Date produced: 26/05/2021
NGR of search: NZ 27758 34898
Site centre distance (m): 80

Data	Details	Within	Search Direction	Action
Protected Species - European eel <i>Anguilla anguilla</i>	None present	500m		
Protected Species - European eel <i>Anguilla anguilla</i> migratory route	None present	500m		
Protected Species - Vendace <i>Coregonus albula</i>	None present	500m		
Protected Species - Whitefish (Powan, Gwyniad, Schelly) <i>Coregonus lavaretus</i>	None present	500m		
Protected Species - Bullhead <i>Cottus gobio</i>	None present	500m		
Protected Species - Spined loach <i>Cobitis taenia</i>	None present	500m		
Protected Species - Atlantic salmon <i>Salmo salar</i>	None present	500m		
Protected Species - Atlantic salmon <i>Salmo salar</i> migratory route	None present	500m		
Protected Species - Unidentified shad <i>Alosa</i>	None present	500m		
Protected Species - Twaite shad <i>Alosa fallax</i>	None present	500m		
Protected Species - Twaite shad <i>Alosa fallax</i> migratory route	None present	500m		
Protected Species - Allis shad <i>Alosa alosa</i>	None present	500m		
Protected Species - Allis shad <i>Alosa alosa</i> migratory route	None present	500m		
Protected Species - Unidentified shad <i>Alosa</i> migratory route	None present	500m		
Protected Species - River lamprey <i>Lampetra fluviatilis</i>	None present	500m		
Protected species - Unidentified lamprey <i>Petromyzontidae</i>	None present	500m		
Protected Species - River lamprey <i>Lampetra fluviatilis</i> migratory route	None present	500m		
Protected Species - Brook lamprey <i>Lampetra planeri</i>	None present	500m		
Protected Species - Sea lamprey <i>Petromyzon marinus</i>	None present	500m		
Protected Species - Sea lamprey <i>Petromyzon marinus</i> migratory route	None present	500m		
Protected Species - Arctic charr <i>Salvelinus alpinus</i>	None present	500m		

Easimap Screening Results

[Click here to download Permit Screening distances](#)

Screening Results for: Bespoke Environmental Permit - Waste Operations, including inert landfills and non-landfill SWMAs
Reference number: EPR/EB3804LV
Notes:

Date produced: 26/05/2021
NGR of search: NZ 27758 34898
Site centre distance (m): 80

Data	Details	Within	Search Direction	Action
Protected Species - A diving beetle Agabus brunneus	None present	50m		
Protected Species - A diving beetle Bidessus unistriatus	None present	50m		
Protected Species - A river shingle beetle Bembidion testaceum	None present	50m		
Protected Species - A river shingle beetle Hydrochus nitidicollis	None present	50m		
Protected Species - A river shingle beetle Meotica anglica	None present	50m		
Protected Species - A river shingle beetle Thinobius newberyi	None present	50m		
Protected Species - Depressed river mussel Pseudanodonta complanata	None present	50m		
Protected Species - Fine-lined pea mussel Pisidium tenuilineatum	None present	50m		
Protected Species - Greater water parsnip Sium latifolium	None present	50m		
Protected Species - Hairy click beetle Synaptus filiformis	None present	50m		
Protected Species - Lagoon spire snail Heleobia stagnorum	None present	50m		
Protected Species - Shining rams horn snail Segmentina nitida	None present	50m		
Protected Species - Slender stonewort Nitella gracilis	None present	50m		
Protected Species - Stary stonewort Nitellopsis obtusa	None present	50m		
Protected Species - Southern silver stiletto fly Clorismia rustica	None present	50m		
Protected Species - Tassel stonewort Tolypella intricata	None present	50m		
Protected Species - Bembridge Beetle Paracymus aenus	None present	50m		
Protected Species - Fairy Shrimp Chirocephalus diaphanus	None present	0m		
Protected Species - Fen raft spider Dolomedes plantarius	None present	0m		
Protected Species - Glutinous snail Myxas glutinosa	None present	50m		
Protected Species - Lesser Silver Water	None present	50m		

Easimap Screening Results

[Click here to download Permit Screening distances](#)

Screening Results for: Bespoke Environmental Permit - Waste Operations, including inert landfills and non-landfill SWMAs
Reference number: EPR/EB3804LV
Notes:

Date produced: 26/05/2021
NGR of search: NZ 27758 34898
Site centre distance (m): 80

Data	Details	Within	Search Direction	Action
Beetle Hydrochara caraboides Protected Species - Medicinal Leech Hirudo medicinalis	None present	50m		
Protected Species - Mire Pill Beetle Curimopsis nigra	None present	50m		
Protected Species - Multi-Fruited River-Moss Cryphaea lamyana	None present	50m		
Protected Species - Ribbon-Leaved Water Plantain Alisma gramineum	None present	50m		
Protected Species - River Jelly Lichen Collema dichotomum	None present	50m		
Protected Species - Spangled Diving Beetle Graphoderus zonatus	None present	0m		
Protected Species - Tadpole Shrimp Triops cancriformis	None present	50m		
Protected Species - Triangular club-rush Schoenoplectus triqueter	None present	50m		
Protected Species - Triangular club-rush hybrid Schoenoplectus kuekenthalianus	None present	50m		
Protected Species - Water Germander Teucrium scordium	None present	50m		
Protected Species - Water Vole Arvicola amphibius	None present	50m		
Protected Species - Sand Lizard Lacerta agilis	None present	50m		
Protected Species - Natterjack toad Bufo calamita	None present	50m		
Protected Species - Code 4	None present	50m		
Protected Species - Creeping Marshwort	None present	50m		
Protected Species - Code 2	None present	250m		
Protected Species - Marsh Fritillary Butterfly Euphydryas	None present	50m		
Protected Species - White-Clawed Crayfish	None present	50m		
Protected Species - Southern Damselfly	None present	50m		
Protected Species - Desmoulins Whorl Snail	None present	50m		
Protected Species - Narrow-mouthed Whorl Snail	None present	50m		

Easimap Screening Results

[Click here to download Permit Screening distances](#)

Screening Results for: Bespoke Environmental Permit - Waste Operations, including inert landfills and non-landfill SWMAs
Reference number: EPR/EB3804LV
Notes:

Date produced: 26/05/2021
NGR of search: NZ 27758 34898
Site centre distance (m): 80

Data	Details	Within	Search Direction	Action
Protected Species - Geyers Whorl Snail	None present	50m		
Protected Species - Little Whirlpool Rams Horn Snail	None present	50m		
Protected Species - Floating-leaved Water Plantain	None present	50m		
Protected Species - Code 3	None present	50m		
Protected Species - Yellow Marsh Saxifrage	None present	50m		
Protected Species - Code 1	None present	500m		
Protected Species - Petalwort	None present	50m		
Protected Species - Shore dock	None present	50m		
Protected Species - Slender Green Feather-Moss	None present	50m		
Ramsar Sites - England	None present	1000m		
Ramsar Sites - Wales	None present	1000m		
Special Areas of Conservation - England	None present	1000m		
Special Areas of Conservation - Wales	None present	1000m		
Special Protection Areas - England	None present	1000m		
Special Protection Areas - Wales	None present	1000m		
Sites of Special Scientific Interest - England	None present	1000m		
Sites of Special Scientific Interest - Wales	None present	1000m		

Screening Results for: IR EPR discharges to air

Date Produced: 26/05/2021



Reference number: EPR/EB3804LV

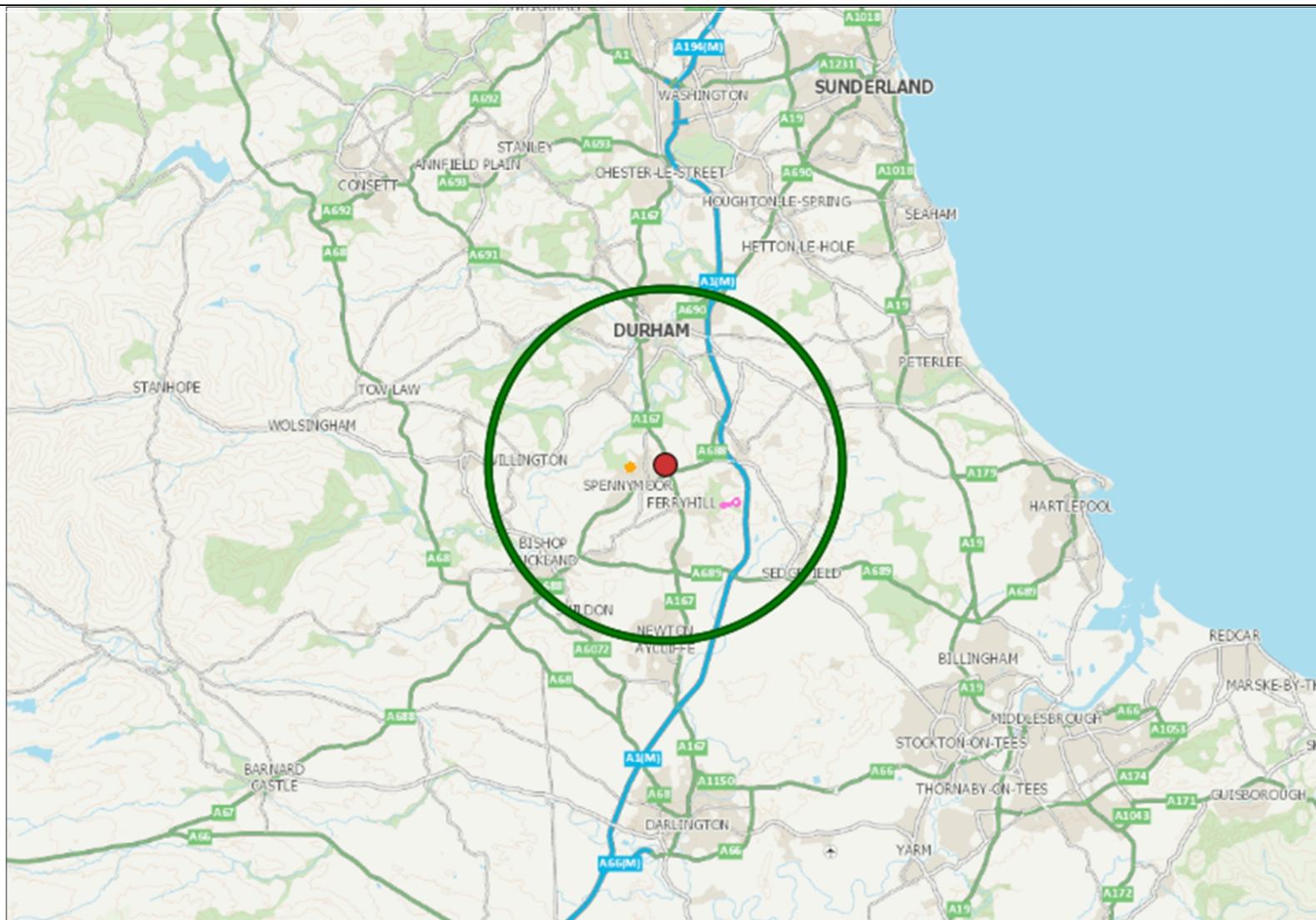
NGR of search: NZ 27758 34900

Notes:

Site centre distance (m): 80

Legend

-  Search area
-  Local Wildlife Sites
-  SAC (England)
-  LNR (England)



[Launch EasiMap](#)

© Crown Copyright and database right 2021. Ordnance Survey licence number 100024198. Copyright © Natural England. © Crown Copyright. All rights reserved. Countryside Council for Wales, 100018813, 2021. © Environment Agency copyright and / or database rights 2021. All rights reserved. © Copyright English Heritage. © The National Assembly for Wales.

Easimap Screening Results

[Click here to download Permit Screening distances](#)

Screening Results for: IR EPR discharges to air
Reference number: EPR/EB3804LV
Notes:

Date produced: 26/05/2021
NGR of search: NZ 27758 34900
Site centre distance (m): 80

Data	Details	Within	Search Direction	Action
Special Areas of Conservation - England	Designation Name: Thrislington (SAC)	3830m	Radial	HRA Stage 1 Form (App11) consultation with NE may be required
Local Nature Reserves - England	Name: Cow Plantation (LNR)	1851m	Radial	Consultation with relevant owner may be required
Local Wildlife Sites	Name: Cow Plantation	1815m	Radial	Take account of the requirements of this site. If there is no data available consult Area
EPR Installation Team	EPR Team: Installations North	0m	Radial	
EPR Waste Team	EPR Team: Waste Central	0m	Radial	
EPR Land and Water Team	EPR Team: Land and Water Wear & Tees	0m	Radial	
Local Authorities	Name: County Durham	0m	Radial	
EA Water Management Areas	Area name: Northumberland Durham and Tees	0m	Radial	
Ancient Woodland - England	None present	2000m		
Ancient Woodland - Wales	None present	2000m		
Counties	None present	0m		
Local Nature Reserves - Wales	None present	2000m		
Marine Conservation Zones	None present	2000m		
National Nature Reserves - England	None present	2000m		
National Nature Reserves - Wales	None present	2000m		
Protected Habitats - Reedbeds	None present	500m		
Ramsar Sites - England	None present	10000m		
Ramsar Sites - Wales	None present	10000m		
Special Areas of Conservation - Wales	None present	10000m		
Special Protection Areas - England	None present	10000m		
Special Protection Areas - Wales	None present	10000m		
Sites of Special Scientific Interest - England	None present	2000m		
Sites of Special Scientific Interest - Wales	None present	2000m		

Screening Results for: IR EPR discharges to water

Date Produced: 26/05/2021



Reference number: EPR/EB3804LV

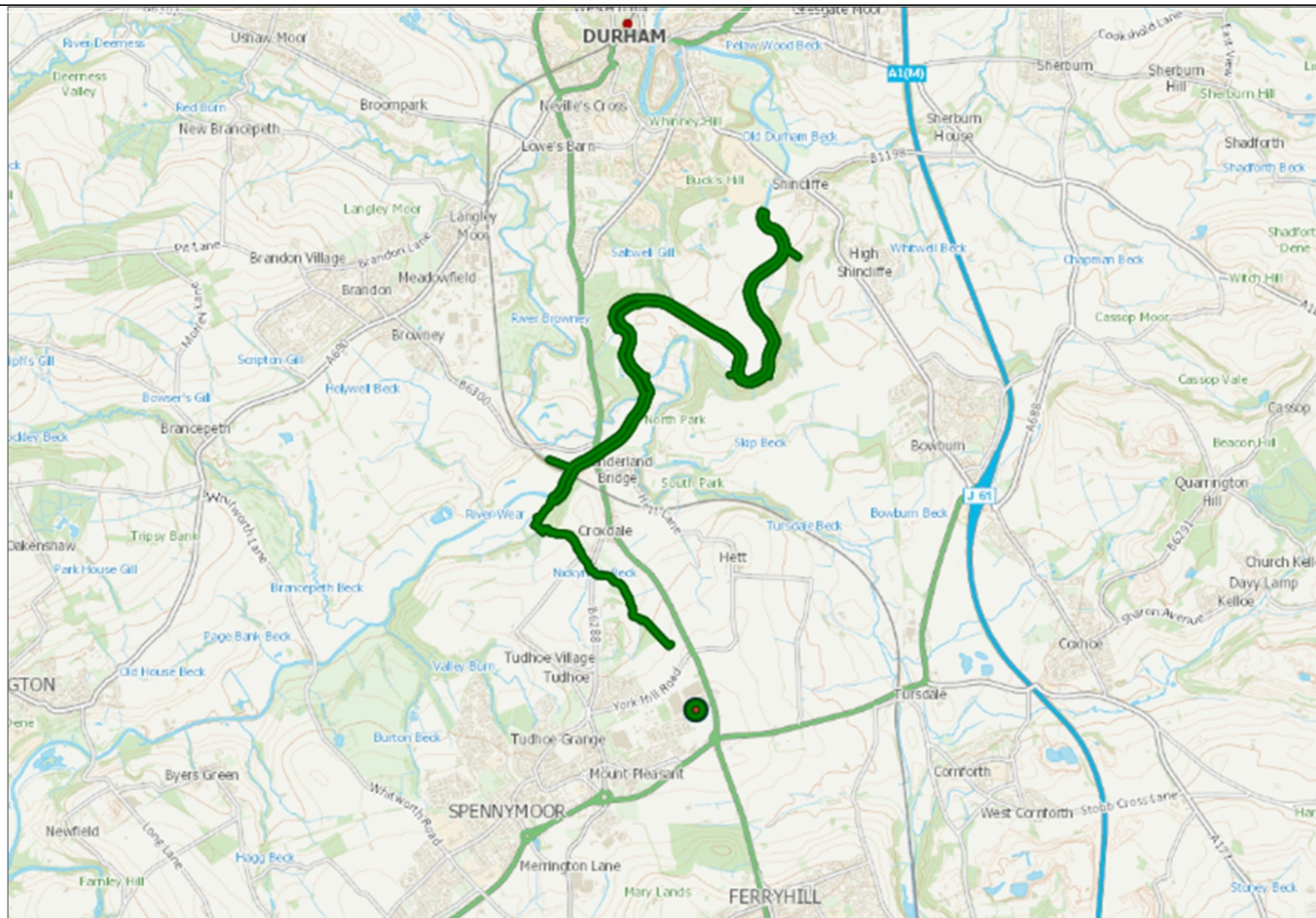
NGR of search: NZ 27758 34901

Notes:

Site centre distance (m): 80

Legend

 Search area



[Launch EasiMap](#)

© Crown Copyright and database right 2021. Ordnance Survey licence number 100024198. Copyright © Natural England. © Crown Copyright. All rights reserved. Countryside Council for Wales, 100018813, 2021. © Environment Agency copyright and / or database rights 2021. All rights reserved. © Copyright English Heritage. © The National Assembly for Wales.

Easimap Screening Results

[Click here to download Permit Screening distances](#)

Screening Results for: IR EPR discharges to water
Reference number: EPR/EB3804LV
Notes:

Date produced: 26/05/2021
NGR of search: NZ 27758 34901
Site centre distance (m): 80

Data	Details	Within	Search Direction	Action
EPR Installation Team	EPR Team: Installations North	0m	Radial	
EPR Waste Team	EPR Team: Waste Central	0m	Radial	
EPR Land and Water Team	EPR Team: Land and Water Wear & Tees	0m	Radial	
Local Authorities	Name: County Durham	0m	Radial	
EA Water Management Areas	Area name: Northumberland Durham and Tees	0m	Radial	
Counties	None present	0m		
Local Nature Reserves - England	None present	2000m		
Local Nature Reserves - Wales	None present	2000m		
Local Wildlife Sites	None present	2000m		
Marine Conservation Zones	None present	2000m		
National Nature Reserves - England	None present	2000m		
National Nature Reserves - Wales	None present	2000m		
Protected Habitats - Wet Woodland	None present	500m		
Protected Habitats - Coastal Saltmarsh	None present	500m		
Protected Habitats - Intertidal mudflats	None present	500m		
Protected Habitats - Aquifer fed water bodies	None present	500m		
Protected Habitats - Chalk rivers	None present	500m		
Protected Habitats - Saline lagoons	None present	500m		
Protected Habitats - Fens	None present	500m		
Protected Habitats - Coastal vegetated shingle	None present	500m		
Protected Habitats - Mudflats	None present	500m		
Protected Habitats - Coastal and Floodplain Grazing Marsh	None present	500m		
Protected Habitats - Reedbeds	None present	500m		
Protected Species - Brown trout Salmo trutta	None present	500m		

Easimap Screening Results

[Click here to download Permit Screening distances](#)

Screening Results for: IR EPR discharges to water

Reference number: EPR/EB3804LV

Notes:

Date produced: 26/05/2021

NGR of search: NZ 27758 34901

Site centre distance (m): 80

Data	Details	Within	Search Direction	Action
Protected Species - Sea trout <i>Salmo trutta</i> migratory route	None present	500m		
Protected Species - Smelt <i>Osmerus eperlanus</i>	None present	2000m		
Protected Species - Smelt <i>Osmerus eperlanus</i> migratory route	None present	2000m		
Protected Species - European eel <i>Anguilla anguilla</i>	None present	500m		
Protected Species - European eel <i>Anguilla anguilla</i> migratory route	None present	500m		
Protected Species - Vendace <i>Coregonus albula</i>	None present	2000m		
Protected Species - Whitefish (Powan, Gwyniad, Schelly) <i>Coregonus lavaretus</i>	None present	2000m		
Protected Species - Bullhead <i>Cottus gobio</i>	None present	500m		
Protected Species - Spined loach <i>Cobitis taenia</i>	None present	500m		
Protected Species - Atlantic salmon <i>Salmo salar</i>	None present	500m		
Protected Species - Atlantic salmon <i>Salmo salar</i> migratory route	None present	500m		
Protected Species - Unidentified shad <i>Alosa</i>	None present	2000m		
Protected Species - Twaite shad <i>Alosa fallax</i>	None present	2000m		
Protected Species - Twaite shad <i>Alosa fallax</i> migratory route	None present	2000m		
Protected Species - Allis shad <i>Alosa alosa</i>	None present	2000m		
Protected Species - Allis shad <i>Alosa alosa</i> migratory route	None present	2000m		
Protected Species - Unidentified shad <i>Alosa</i> migratory route	None present	2000m		
Protected Species - River lamprey <i>Lampetra fluviatilis</i>	None present	500m		
Protected species - Unidentified lamprey <i>Petromyzontidae</i>	None present	500m		
Protected Species - River lamprey <i>Lampetra fluviatilis</i> migratory route	None present	500m		
Protected Species - Brook lamprey <i>Lampetra planeri</i>	None present	500m		

Easimap Screening Results

[Click here to download Permit Screening distances](#)

Screening Results for: IR EPR discharges to water
Reference number: EPR/EB3804LV
Notes:

Date produced: 26/05/2021
NGR of search: NZ 27758 34901
Site centre distance (m): 80

Data	Details	Within	Search Direction	Action
Protected Species - Sea lamprey <i>Petromyzon marinus</i>	None present	500m		
Protected Species - Sea lamprey <i>Petromyzon marinus</i> migratory route	None present	500m		
Protected Species - Arctic charr <i>Salvelinus alpinus</i>	None present	2000m		
Protected Species - A diving beetle <i>Agabus brunneus</i>	None present	200m		
Protected Species - A river shingle beetle <i>Bembidion testaceum</i>	None present	200m		
Protected Species - A river shingle beetle <i>Hydrochus nitidicollis</i>	None present	200m		
Protected Species - A river shingle beetle <i>Meotica anglica</i>	None present	200m		
Protected Species - A river shingle beetle <i>Thinobius newberyi</i>	None present	200m		
Protected Species - Depressed river mussel <i>Pseudanodonta complanata</i>	None present	200m		
Protected Species - Fine-lined pea mussel <i>Pisidium tenuilineatum</i>	None present	200m		
Protected Species - Greater water parsnip <i>Sium latifolium</i>	None present	200m		
Protected Species - Hairy click beetle <i>Synaptus filiformis</i>	None present	200m		
Protected Species - Lagoon spire snail <i>Heleobia stagnorum</i>	None present	200m		
Protected Species - Shining rams horn snail <i>Segmentina nitida</i>	None present	200m		
Protected Species - Slender stonewort <i>Nitella gracilis</i>	None present	200m		
Protected Species - Stary stonewort <i>Nitellopsis obtusa</i>	None present	200m		
Protected Species - Southern silver stiletto fly <i>Clorismia rustica</i>	None present	200m		
Protected Species - Tassel stonewort <i>Tolypella intricata</i>	None present	200m		
Protected Species - Fen raft spider <i>Dolomedes plantarius</i>	None present	200m		
Protected Species - Glutinous snail <i>Myxas glutinosa</i>	None present	200m		
Protected Species - Medicinal Leech	None present	200m		

Easimap Screening Results

[Click here to download Permit Screening distances](#)

Screening Results for: IR EPR discharges to water
Reference number: EPR/EB3804LV
Notes:

Date produced: 26/05/2021
NGR of search: NZ 27758 34901
Site centre distance (m): 80

Data	Details	Within	Search Direction	Action
Hirudo medicinalis	None present	200m		
Protected Species - Multi-Fruited River-Moss Cryphaea lamyana	None present	200m		
Protected Species - Ribbon-Leaved Water Plantain Alisma gramineum	None present	200m		
Protected Species - River Jelly Lichen Collema dichotomum	None present	200m		
Protected Species - Triangular club-rush Schoenoplectus triqueter	None present	200m		
Protected Species - Triangular club-rush hybrid Schoenoplectus kuekenthalianus	None present	200m		
Protected Species - Water Germander Teucrium scordium	None present	200m		
Protected Species - Water Vole Arvicola amphibius	None present	200m		
Protected Species - Sand Lizard Lacerta agilis	None present	200m		
Protected Species - Natterjack toad Bufo calamita	None present	200m		
Protected Species - Code 4	None present	200m		
Protected Species - Creeping Marshwort	None present	500m		
Protected Species - Code 2	None present	250m		
Protected Species - Marsh Fritillary Butterfly Euphydryas	None present	500m		
Protected Species - White-Clawed Crayfish	None present	500m		
Protected Species - Southern Damselfly	None present	500m		
Protected Species - Desmoulins Whorl Snail	None present	500m		
Protected Species - Narrow-mouthed Whorl Snail	None present	500m		
Protected Species - Geyers Whorl Snail	None present	500m		
Protected Species - Little Whirlpool Rams Horn Snail	None present	500m		
Protected Species - Floating-leaved Water Plantain	None present	2000m		
Protected Species - Code 3	None present	2000m		

Easimap Screening Results

[Click here to download Permit Screening distances](#)

Screening Results for: IR EPR discharges to water

Reference number: EPR/EB3804LV

Notes:

Date produced: 26/05/2021

NGR of search: NZ 27758 34901

Site centre distance (m): 80

Data	Details	Within	Search Direction	Action
Protected Species - Yellow Marsh Saxifrage	None present	500m		
Protected Species - Code 1	None present	500m		
Protected Species - Petalwort	None present	500m		
Protected Species - Shore dock	None present	2000m		
Protected Species - Slender Green Feather-Moss	None present	2000m		
Ramsar Sites - England	None present	10000m		
Ramsar Sites - Wales	None present	10000m		
Special Areas of Conservation - England	None present	10000m		
Special Areas of Conservation - Wales	None present	10000m		
Source Protection Zone 1	None present	5m		
Source Protection Zone 2	None present	5m		
Source Protection Zone 3	None present	5m		
Special Protection Areas - England	None present	10000m		
Special Protection Areas - Wales	None present	10000m		
Sites of Special Scientific Interest - England	None present	2000m		
Sites of Special Scientific Interest - Wales	None present	2000m		