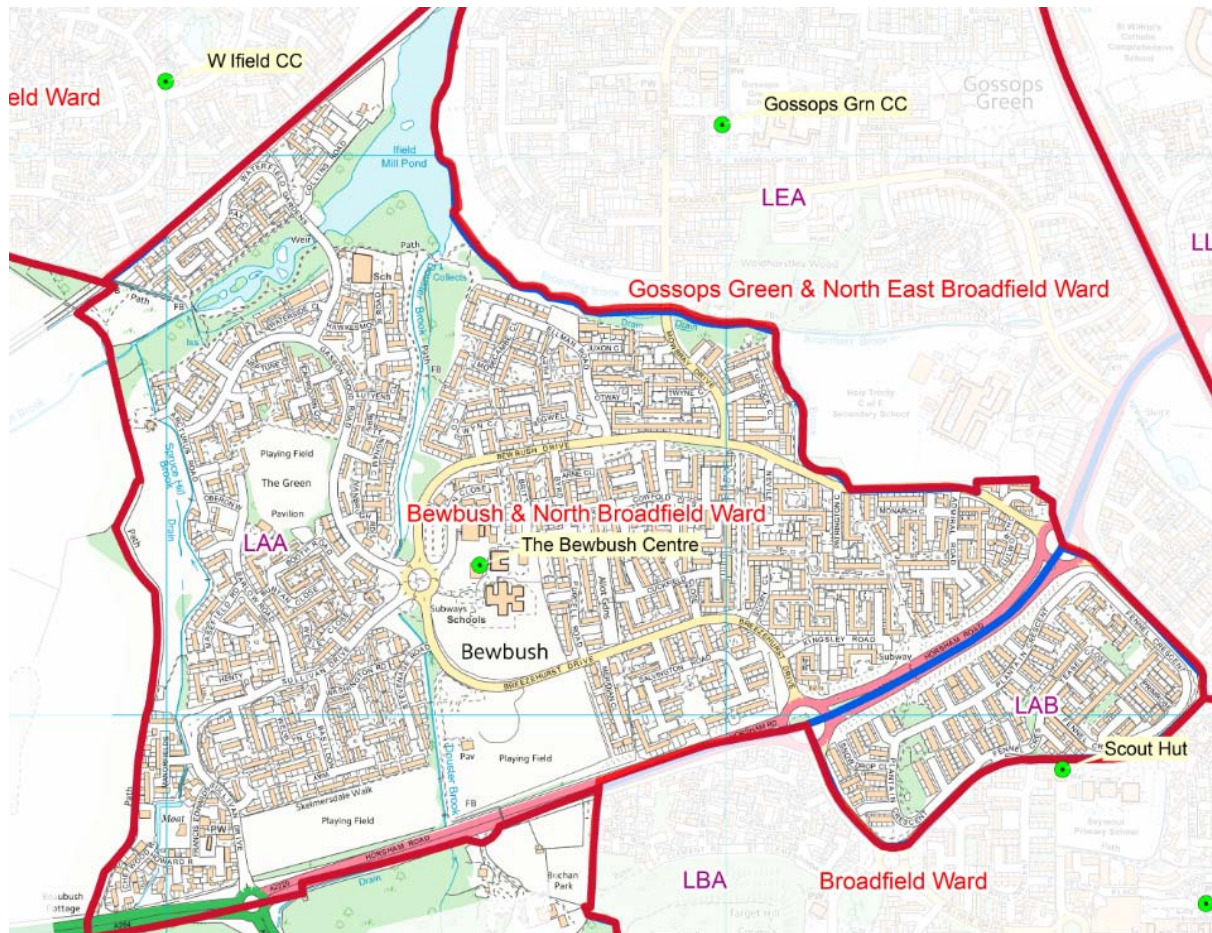


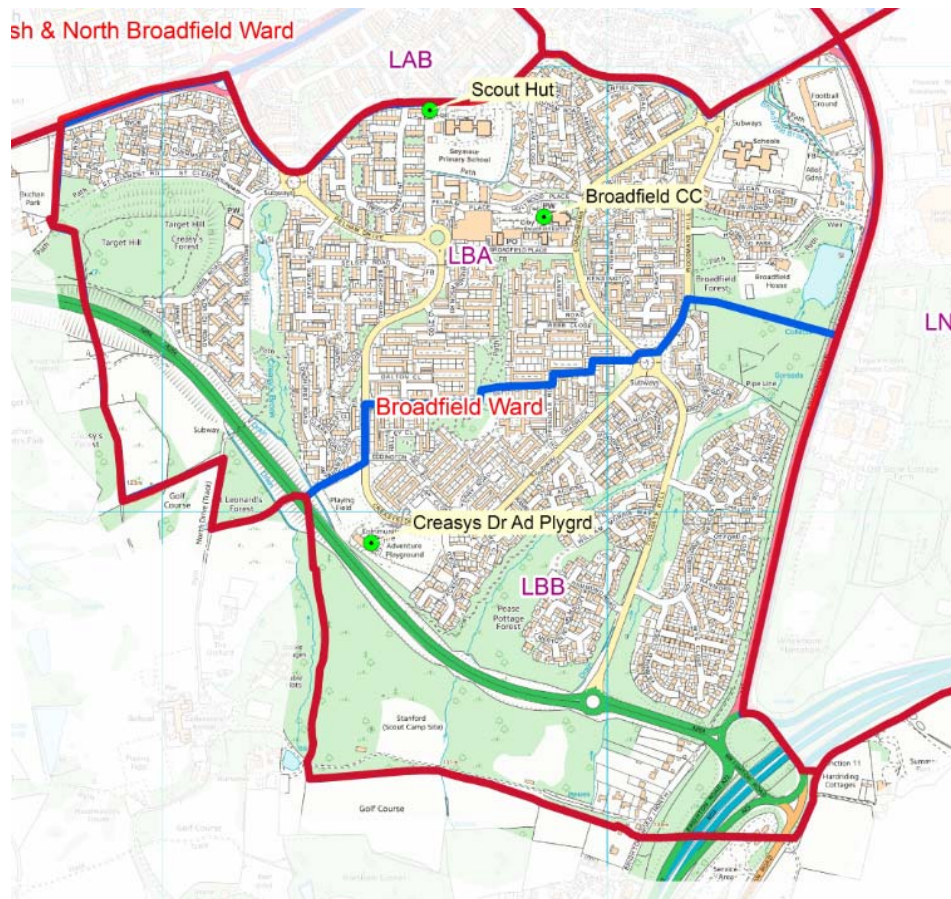
Ward Name			Bewbush & North Broadfield			
Proposed Polling District 1 st February 2019	Polling District 2018	Residential Properties	Total Electors	Postal voters	Polling station voters	Polling place
LAA	LA	3372	6291	904	5387	Bewbush Centre
LAB	LBA (part)	483	1018	124	894	Broadfield Scout Hut



Changes Proposed:

The North Broadfield part of the ward to be designated polling district LAB and to continue to vote at The Scout Hut, Seymour Road

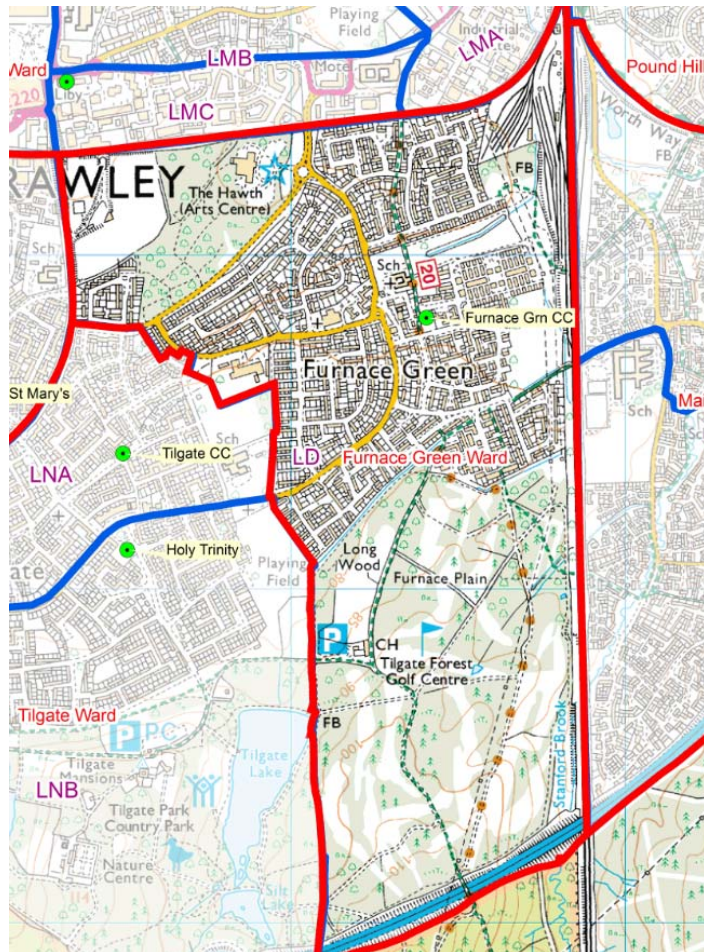
Ward Name			Broadfield			
Proposed Polling District 1 st February 2019	Polling District 2018	Residential Properties	Total Electors	Postal voters	Polling station voters	Polling place
LBA	LBA(part) LBB LCA	2658	4431	706	3725	Broadfield Community Centre
LBB	LCB	1676	2743	493	2250	Creasys Drive Adventure Playground



Changes Proposed:

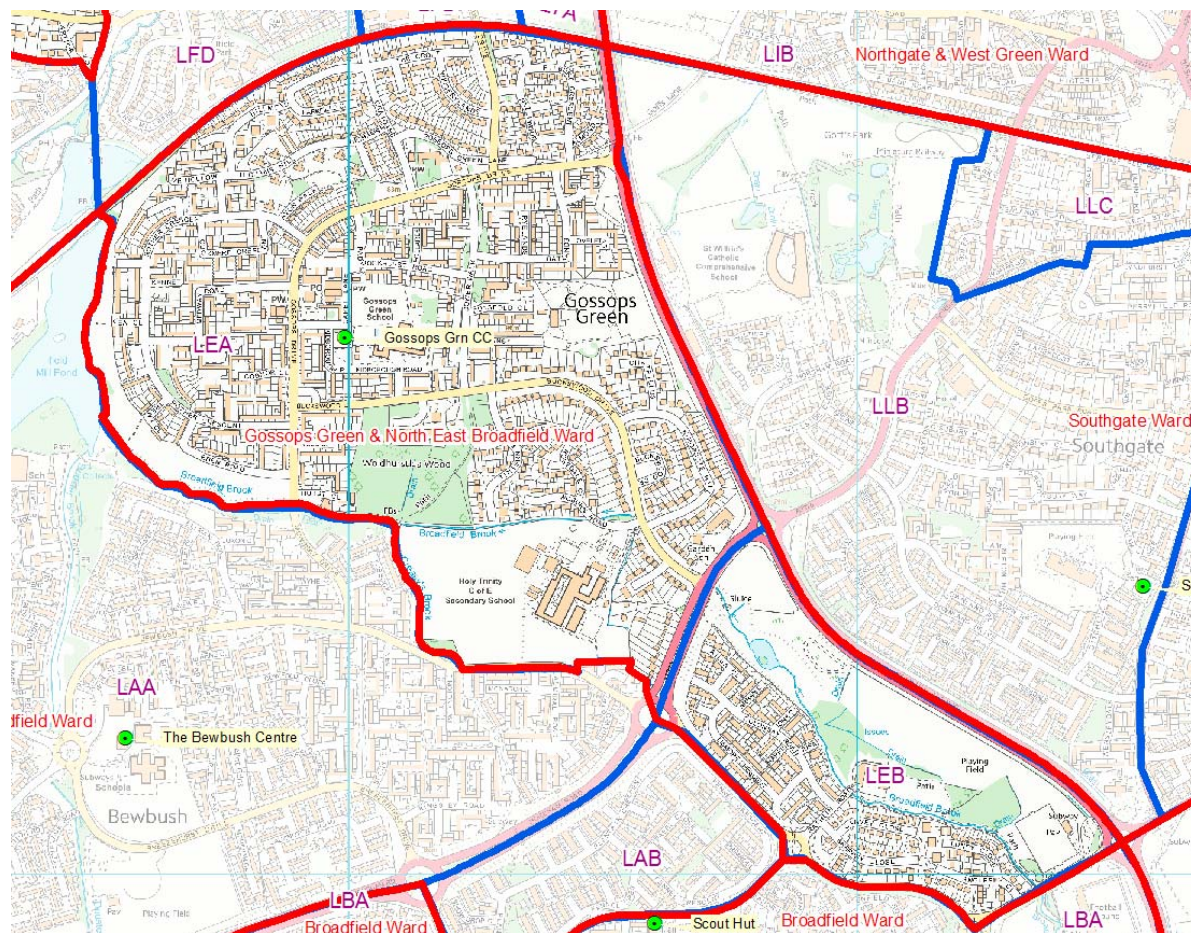
No changes for voters in LBB. The Cottesmore Green area of LBA to vote at Broadfield Community Centre instead of the Seymour Road Scout Hut

Ward Name			Furnace Green			
Proposed Polling District 1 st February 2019	Polling District 2018	Residential Properties	Total Electors	Postal voters	Polling station voters	Polling place
LD	LD	2389	4540	979	3531	Furnace Green Community Centre



Changes Proposed:
No changes proposed

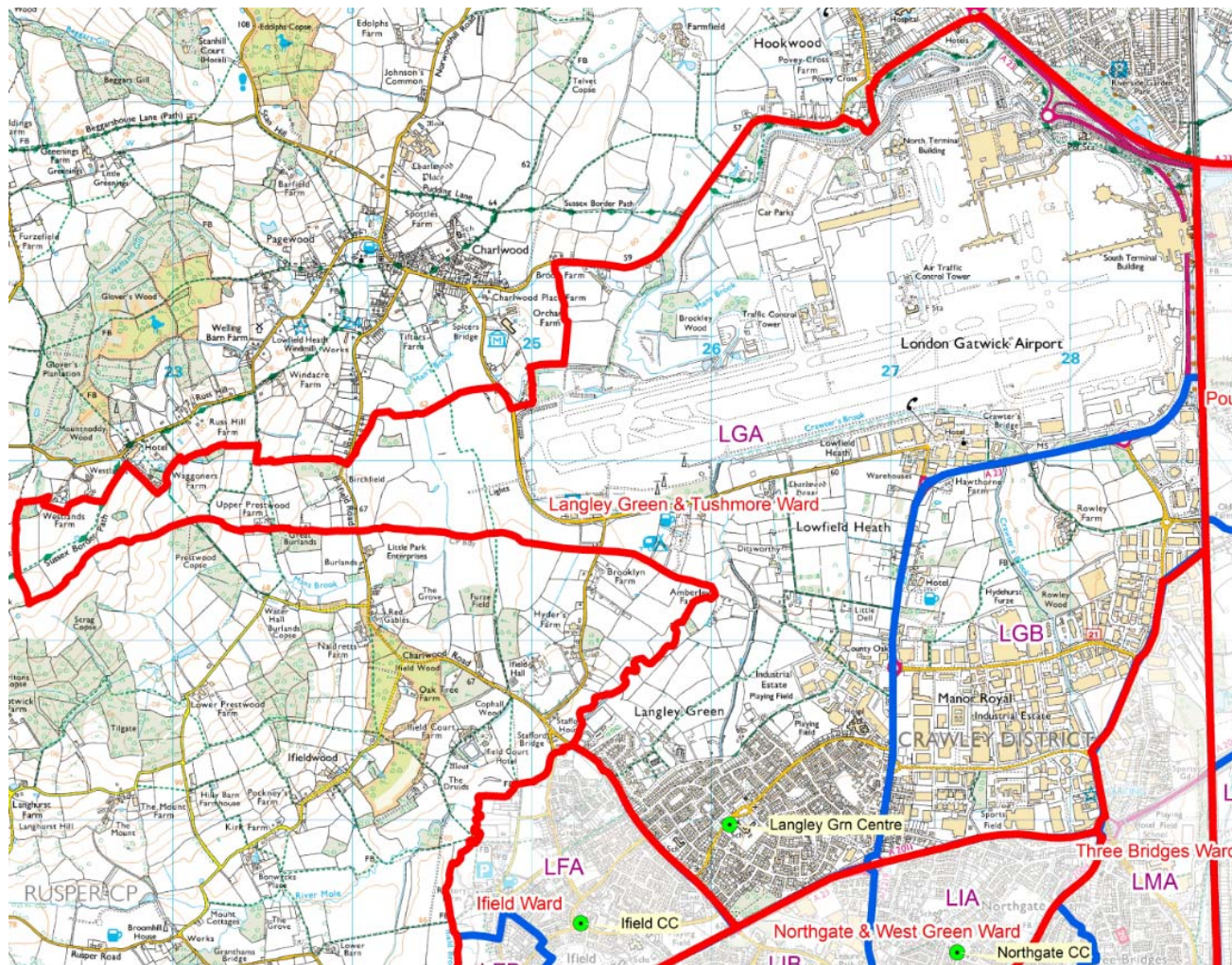
Ward Name			Gossops Green & North East Broadfield			
Proposed Polling District 1 st February 2019	Polling District 2018	Residential Properties	Total Electors	Postal voters	Polling station voters	Polling place
LEA	LE	2092	3932	707	3225	Gossops Green Community Centre
LEB	LBA (part), LBB (part)	402	844	191	653	Broadfield Scout Hut, Seymour Road



Changes Proposed:

The North Broadfield part of the ward to be designated polling district LEB and to vote at The Scout Hut, Seymour Road

Ward Name			Langley Green and Tushmore			
Proposed Polling District 2019	Polling District 2018	Residential Properties	Total Electors	Postal voters	Polling station voters	Polling place
LGA	LG	3042	5767	952	4815	Langley Green Centre
LGB	LI (part)	354	440	86	354	Northgate Community Centre



Changes Proposed:
 New Polling district LGB to continue to vote at Northgate Community Centre

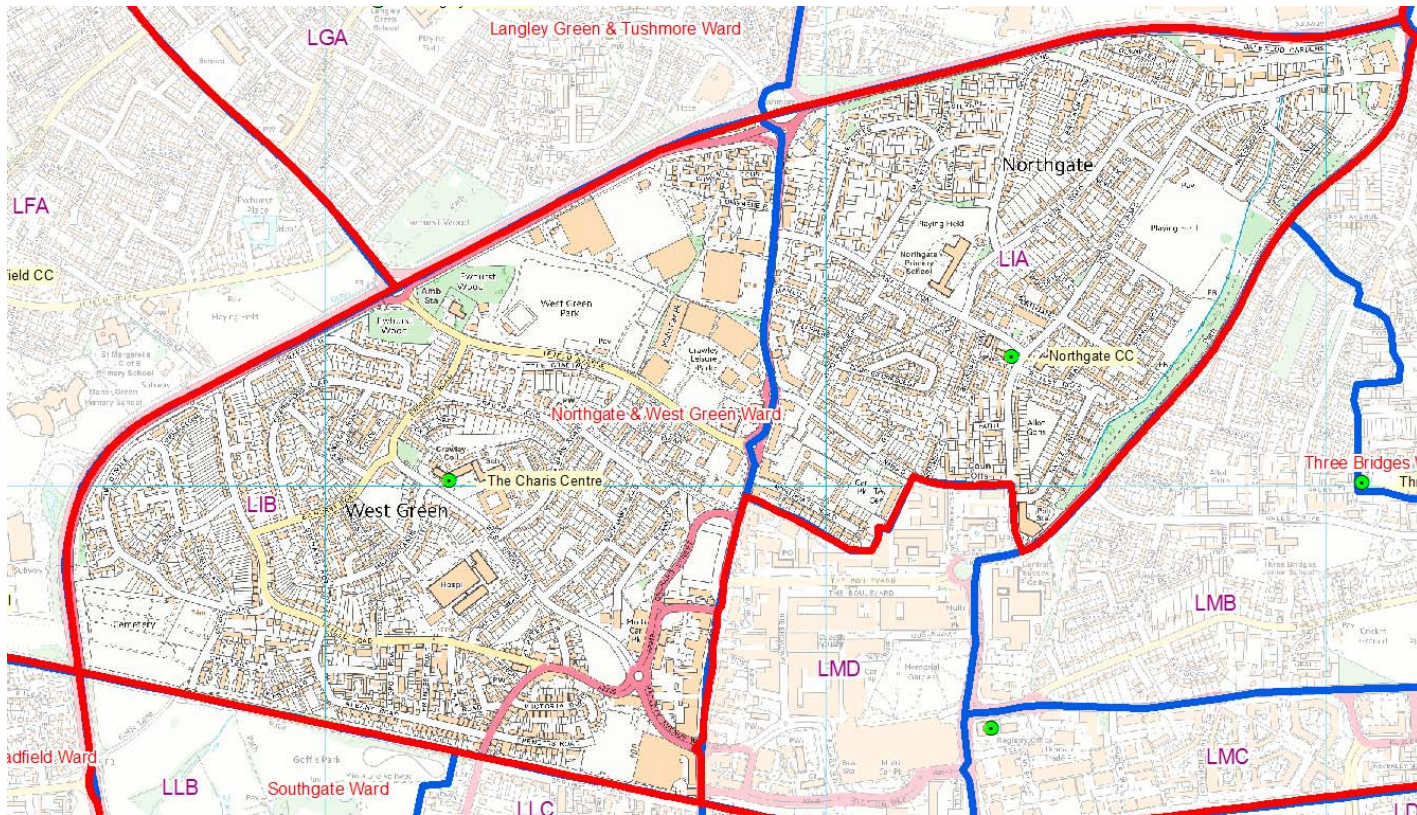
Ward Name			Maidenbower			
Proposed Polling District 2019	Polling District 2018	Residential Properties	Total Electors	Postal voters	Polling station voters	Polling place
LHA	LHA	1618	2779	549	2230	Maidenbower Community Centre
LHB	LHB	2093	3818	746	3072	The Brook School, Salterns Road



Changes Proposed:

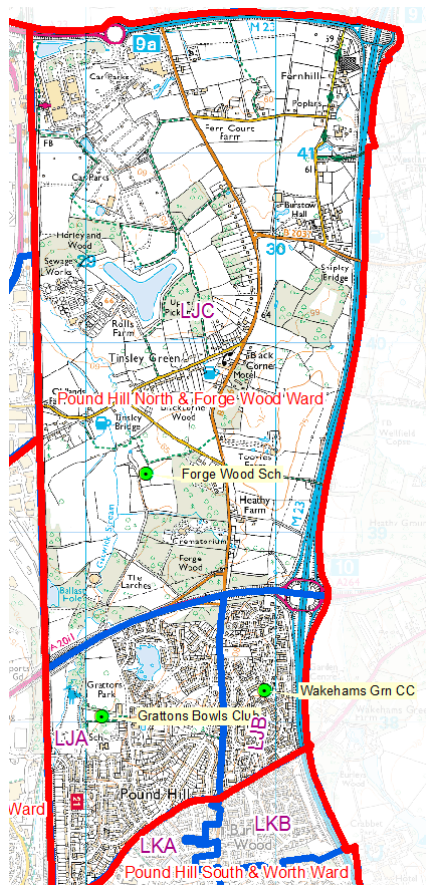
No changes proposed

Ward Name			Northgate & West Green			
Proposed Polling District 2019	Polling District 2018	Residential Properties	Total Electors	Postal voters	Polling station voters	Polling place
LIA	LI (part)	1618	2779	549	2230	Northgate Community Centre
LIB	LO	2668	3742	691	3051	The Charis Centre



Changes Proposed:
No changes proposed

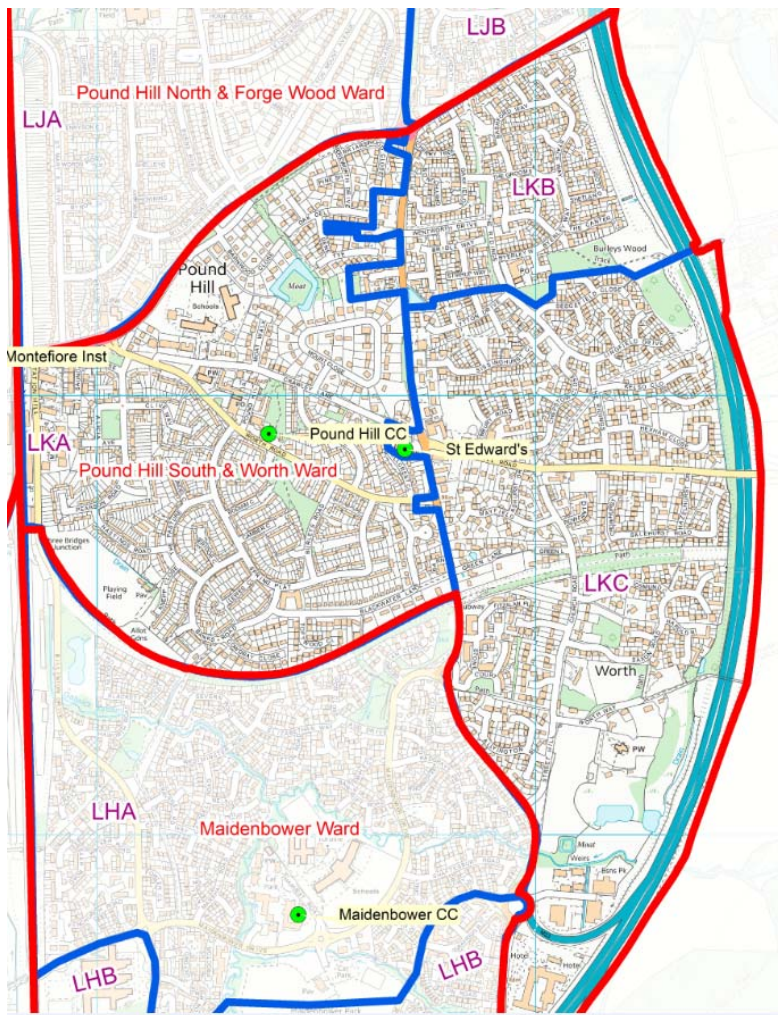
Ward Name			Pound Hill North & Forge Wood			
Proposed Polling District 2019	Polling District 2018	Residential Properties	Total Electors	Postal voters	Polling station voters	Polling place
LJA	LJA	1618	2779	549	2230	The Grattons Indoor Bowls Club
LJB	LJB	966	1741	262	1479	Wakehams Green Community Centre
LJC	LJB	1136	1108	174	934	Forge Wood Primary School



Changes Proposed:

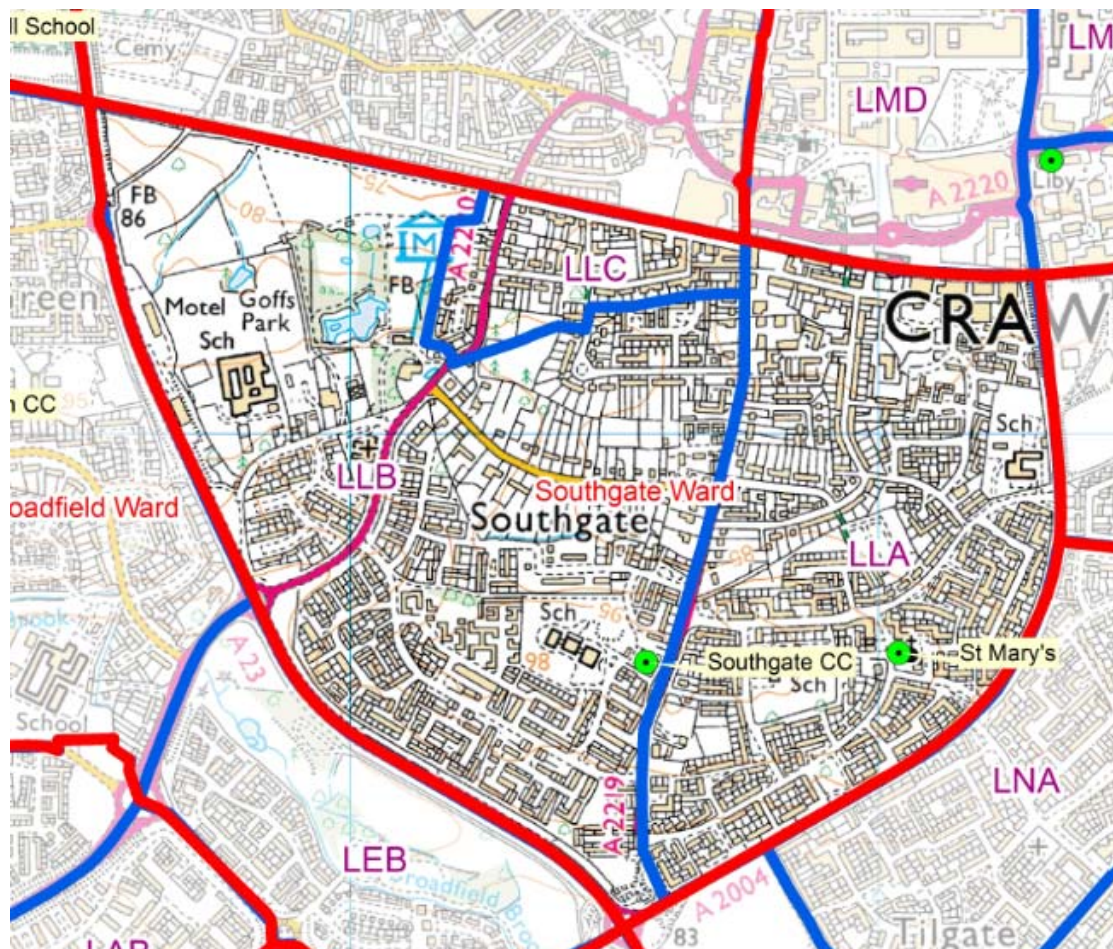
New polling district LJC to be created for the Forge Wood voting at Forge Wood Primary School.

Ward Name			Pound Hill South & Worth			
Proposed Polling District 2019	Polling District 2018	Residential Properties	Total Electors	Postal voters	Polling station voters	Polling place
LKA	LKA	1528	2738	473	2265	Pound Hill Community Centre
LKB	LKB	2093	1191	260	931	St Edward the Confessor
LKC	LKC	1551	2338	572	1766	St Edward the Confessor



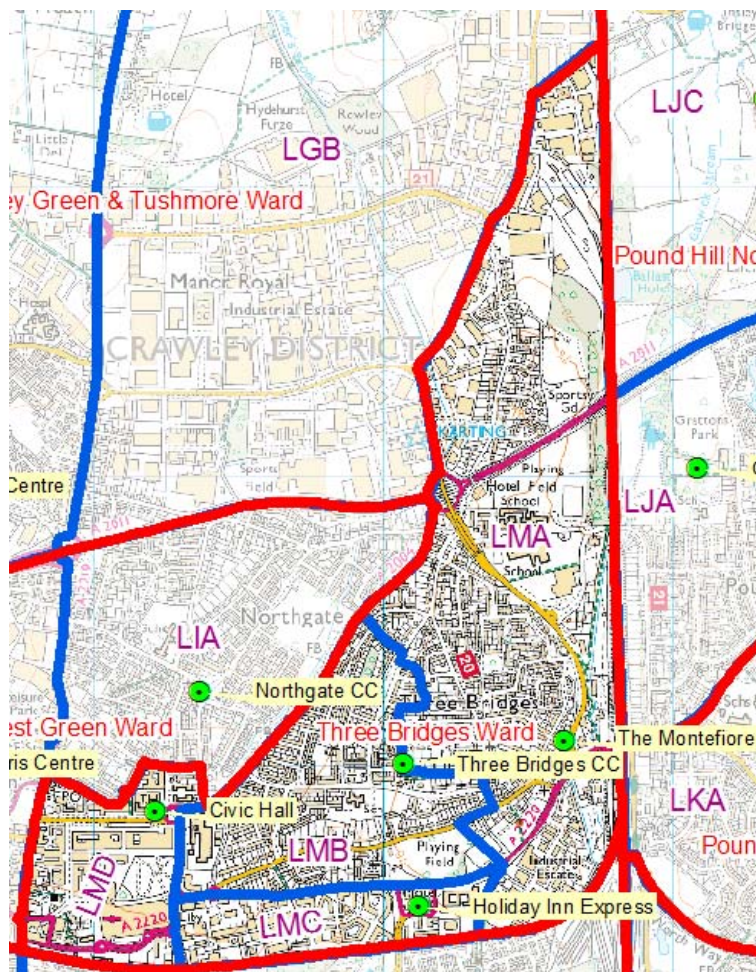
Changes Proposed:
No changes proposed

Ward Name			Southgate			
Proposed Polling District 2019	Polling District 2018	Residential Properties	Total Electors	Postal voters	Polling station voters	Polling place
LLA	LLA	1725	2895	607	2288	St Mary's Church Hall
LLB	LLB	1705	2902	719	2183	Southgate West Community Centre
LLC	LLC	462	609	143	466	Southgate West Community Centre



Changes Proposed:
No changes proposed

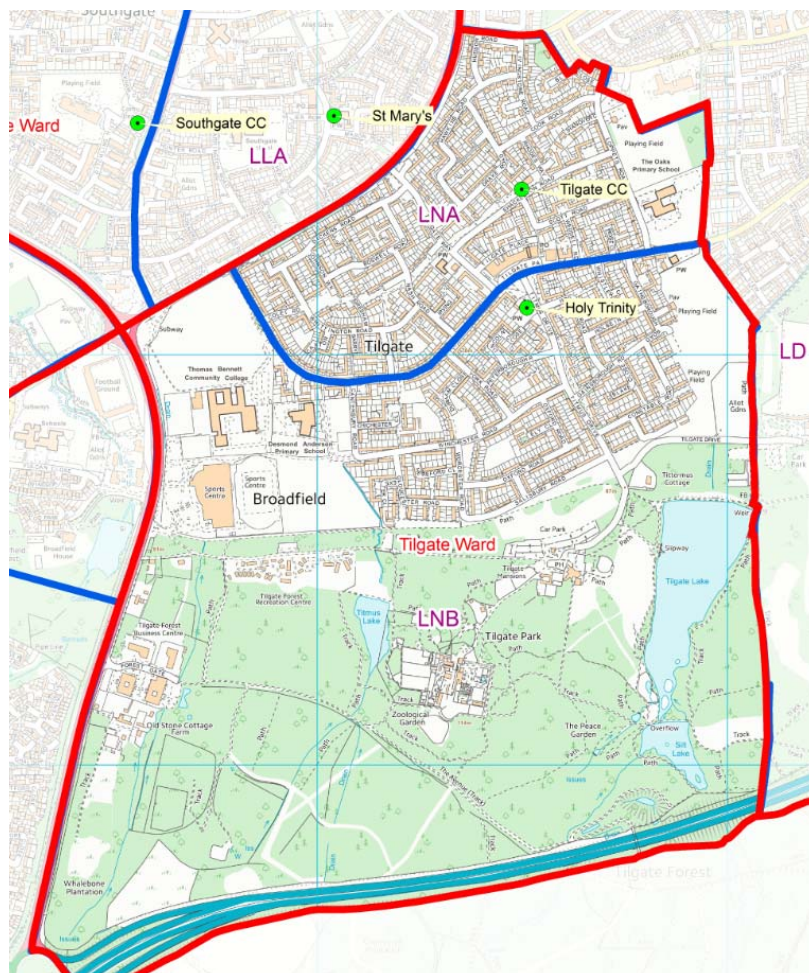
Ward Name			Three Bridges			
Proposed Polling District 2019	Polling District 2018	Residential Properties	Total Electors	Postal voters	Polling station voters	Polling place
LMA	LMA	1594	2776	554	2232	Montefiore Institute
LMB	LMB	955	1778	346	1432	Three Bridges Community Centre
LMC	LMC	896	1150	169	981	Holiday Inn Express
LMD	LI (part)	352	328	64	264	The Civic Hall



Changes Proposed:

New polling district for Crawley Town Centre to be designated LMD with voting at at the Civic Hall

Ward Name			Tilgate			
Proposed Polling District 2019	Polling District 2018	Residential Properties	Total Electors	Postal voters	Polling station voters	Polling place
LNA	LNA (part) LNB (part)	1309	2776	441	1952	Tilgate Community Centre
LNB	LNA (part) LNB (part)	1162	2087	314	1773	Holy Trinity Church Hall



Changes Proposed:

To retain existing polling stations with polling districts created north and south of Ashdown Drive in place of the existing east west boundary to better reflect the location of the polling places and to reduce voter confusion.