

Delegated Decision

8 April 2020

Temporary Traffic Regulation Order

Ordinary Decision/Key Decision No.



Report of REGENERATION AND LOCAL SERVICES

Brian Buckley – Strategic Highways Manager, Technical Services

Electoral division(s) affected:

Nevilles Cross, Elvet & Gilesgate, Durham South, Framwellgate and Newton Hall : E Scott, L Brown, D Freeman, R Ormerod, D Stoker, A Hopgood, M Simmons, M Wilkes

Purpose of the Report

To consider a request for temporary traffic regulation by Order on Sunday 31 May 2020 for the purpose of undertaking carriageway resurfacing works to A690 Crossgate Peth, Durham.

Recommendation

It is recommended that the Council exercises its powers under the Road Traffic Regulation Act 1984 to effect a Temporary Traffic Regulation Order to facilitate the proposed works

Background

Carriageway resurfacing works are proposed to be undertaken within the confines of the highway of A690 between St Johns Road and Margery Lane / Alexandria Crescent, Durham during overnight works (7pm-6am per night).

Options

Other traffic management arrangements have been considered and the most appropriate method is for night time restrictions

Recommendation

The recommendation is approved and that following, consultations with the Chief of Police, arrangements be made to progress the advertising of Public Notices and sealing of an Order.

Contact: Steven Galloway

Tel: 03000 267095

Appendix 1: Implications

Legal Implications

TTRO checked, prepared and advertised via Legal Services

Finance

Costs to be charged to the scheme/applicant.

Consultation

Chief of Police, Local Members, Public Transport Providers (via the Public Transport Team)

Equality and Diversity / Public Sector Equality Duty

N/A

Human Rights

No impact

Crime and Disorder

N/A

Climate Change

N/A

Staffing

Network Management Team

Accommodation

N/A

Risk

N/A

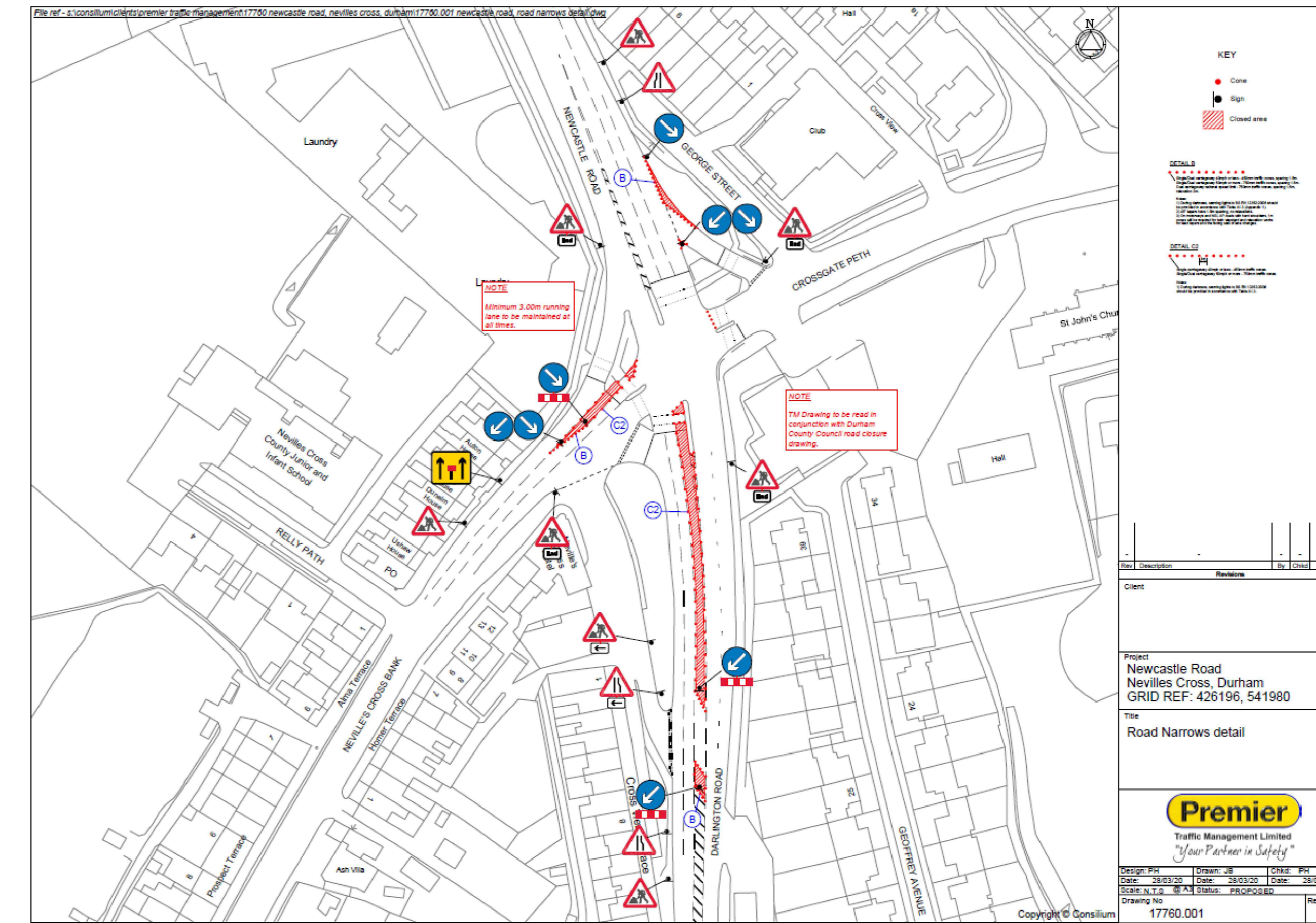
Procurement

Advertising in a public newspaper with costs recharged to the scheme/applicant

Premier Traffic Management Plan For Nevilles Cross Traffic Lights - Drawing No. 17760.001

Temporary Sign Schedule

Plan Ref	Sign Face	Sign Code	Sign Size	Comments
1	Red	7010 (Variant)	1050 x 750	
2	Blue	7010 (Variant)	1050 x 750	
3	Red	7105		Flashing amber beacon to regulate use of 3.5t & 4.5t to be provided one per barrier during the hours of darkness
4	Overhead	2702 (Variant)	1050 x 750	
5	Overhead	2702 (Variant)	1050 x 750	
6	Overhead	2702 (Variant)	1050 x 750	
7	Overhead	2703 (Variant)	1300 x 450 (75mm X-44)	
8	Overhead	2703 (Variant)	1300 x 450 (75mm X-44)	
9	Overhead	2703 (Variant)	1300 x 450 (75mm X-44)	
10	Overhead	2703 (Variant)	1300 x 450 (75mm X-44)	
11	Overhead	2703 (Variant)	1300 x 450 (75mm X-44)	
12	Overhead	2704 (Variant)	750mm X-44	
13	Overhead	2704 (Variant)	750mm X-44	
14	Overhead	2702 (Variant)	1050 x 750	
15	Overhead	2702 (Variant)	1050 x 750	



16 Essential Maintenance Works
Thank You For Your Patience
www.durham.gov.uk/traffic

17 A690 CROSSGATE PATH CARRIAGEWAY RESURFACING
Phased Road Closures Will Be In Operation On Sunday 31st May 2020 For 5 Nights Working Hours 19:00 - 06:00 DELAYS EXPECTED

18 NO THROUGH ROAD
ACCESS TO GEORGE ST. / WARD CT. / CROSS VIEW LANE & ST. JOHN'S ROAD RESIDENTS ONLY

19 A690 CROSSGATE PATH CLOSED AHEAD
For Access To George St. / Ward Ct. / Cross View Lane / St. John's Road / Archery Rise / Copeland Ct. / Percy Tce. & Farnley Mount Follow Diversion

20 A690 Crossgate Path Closed Ahead For A690(E) / Durham City Follow Diversion

21 A690 CROSSGATE PATH CLOSED AHEAD
A690(E)/Durham City / Archery Rise/Copeland Ct./ Percy Tce./Farnley Mount Access

22 A690(E)/Durham City / Archery Rise/Copeland Ct./ Percy Tce./Farnley Mount Access

23 A690 CROSSGATE PATH CLOSED AHEAD
A690(E)/Durham City/Archery Rise/Copeland Ct./Percy Tce./Farnley Mount Access

24 A690 CROSSGATE PATH CLOSED AHEAD
A690(E)/Durham City / George St./Ward Ct./ Cross View Lane / St. John's Road Access

25 A690 CROSSGATE PATH CLOSED AHEAD
A690(E)/Durham City / Archery Rise/Copeland Ct./ Percy Tce./Farnley Mount Access

26 A690 CROSSGATE PATH CLOSED
RESIDENT ACCESS ONLY TO GEORGE ST./WARD CT./ CROSS VIEW LANE/ ST. JOHN'S ROAD

27 A690(E)/Durham City / Archery Rise/Copeland Ct./ Percy Tce./Farnley Mount Access

28 GIVE WAY

29 A690 Crossgate Path Closed Ahead For A690(W) Follow Diversion

30 Archery Rise/Copeland Ct./ Percy Tce./Farnley Mount Access

31 Archery Rise/Copeland Ct./ Percy Tce./Farnley Mount Access

32 A690(E)/Durham City / George St./Ward Ct./ Cross View Lane / St. John's Road Access

33 Archery Rise/Copeland Ct./ Percy Tce./Farnley Mount Access

34 NO THROUGH ROAD
ACCESS TO ARCHERY RISE/COPELAND CT./ PERCY TCE./ FARNLEY MOUNT RESIDENTS ONLY

35 A690(E)/Durham City / Archery Rise/Copeland Ct./ Percy Tce./Farnley Mount Access

36 Archery Rise/Copeland Ct./ Percy Tce./Farnley Mount Access

37 Archery Rise/Copeland Ct./ Percy Tce./Farnley Mount Access

38 NO THROUGH ROAD
ACCESS TO ARCHERY RISE/ COPELAND CT. RESIDENTS ONLY

39 Archery Rise/Copeland Ct./ Percy Tce./Farnley Mount Access

40 A690 CROSSGATE PATH CLOSED
Archery Rise/Copeland Ct. Resident Access Only

41 Archery Rise/Copeland Ct. Resident Access Only

42 Archery Rise/Copeland Ct. Resident Access Only

43 Archery Rise/Copeland Ct. Resident Access Only

44 A690(E)/Durham City / Archery Rise/Copeland Ct./ Percy Tce./Farnley Mount Access

45 A690(E)/Durham City / Archery Rise/Copeland Ct./ Percy Tce./Farnley Mount Access

46 A690(E)/Durham City / Archery Rise/Copeland Ct./ Percy Tce./Farnley Mount Access

47 A690(E)/Durham City / Archery Rise/Copeland Ct./ Percy Tce./Farnley Mount Access

48 A690(E)/Durham City / Archery Rise/Copeland Ct./ Percy Tce./Farnley Mount Access

49 A690(E)/Durham City / Archery Rise/Copeland Ct./ Percy Tce./Farnley Mount Access

50 A690(E)/Durham City / Archery Rise/Copeland Ct./ Percy Tce./Farnley Mount Access

51 A690(E)/Durham City / Archery Rise/Copeland Ct./ Percy Tce./Farnley Mount Access

52 A690(E)/Durham City / Archery Rise/Copeland Ct./ Percy Tce./Farnley Mount Access

53 A690(E)/Durham City / Archery Rise/Copeland Ct./ Percy Tce./Farnley Mount Access

Rev/Amtd	Drawn by	Approved By	Description Of Amendments
01	L.Buck	A.Harris	
02	L.Buck	A.Harris	Amended diversion route and sign numbers 27 & 28

DURHAM COUNTY COUNCIL
HIGHWAYS OPERATIONS GROUP
CORPORATE DIRECTOR OF REGENERATION AND LOCAL SERVICES
COUNTY HALL, DURHAM. DH1 5UQ

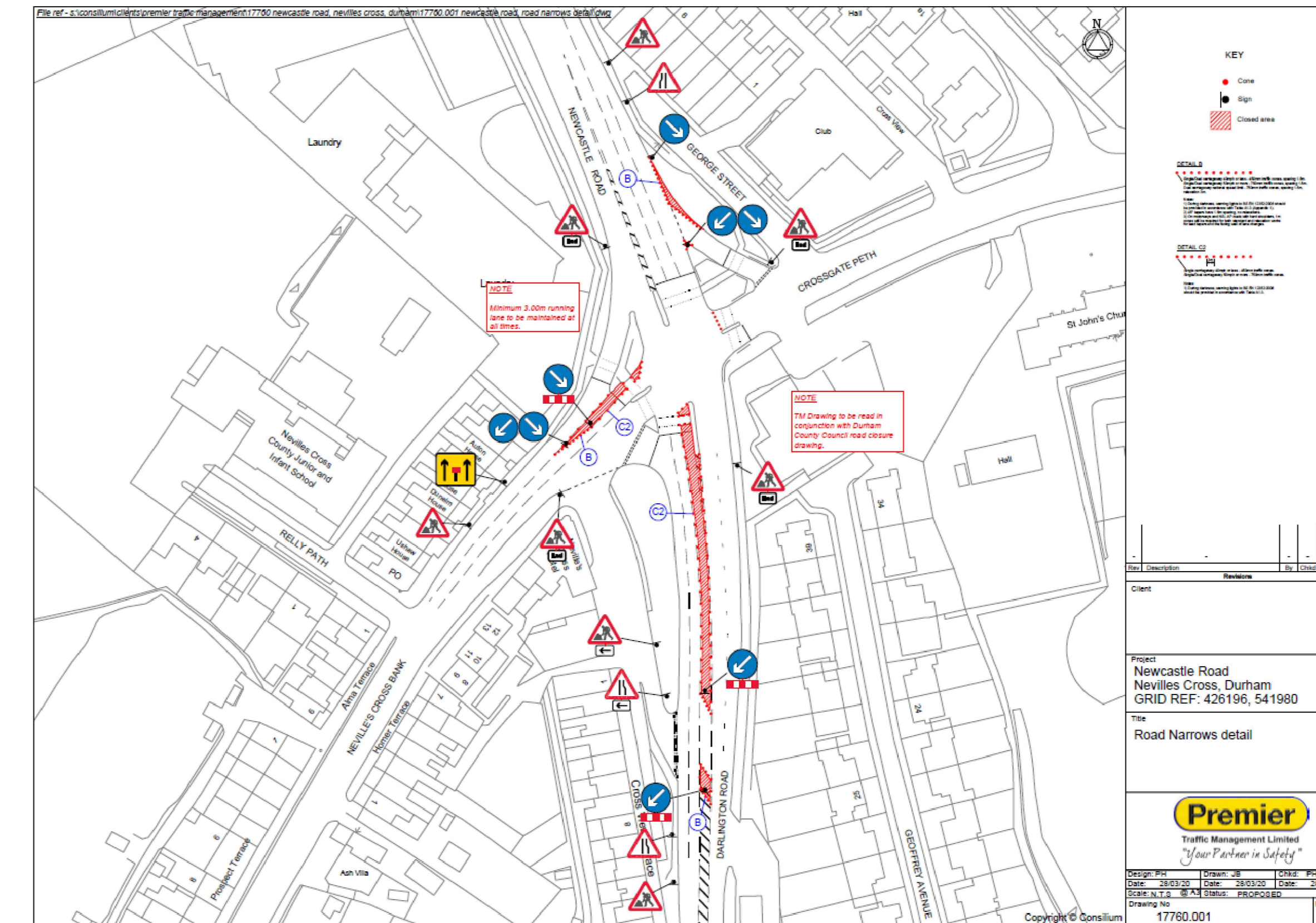
Project: M20323 - A690 Crossgate Path, Durham City

Drawing: Diversion Layout - Phase 1

Scales: N.T.S.

Project/Drawing No: M20323/1/B03

Rev: 0/A



Plan Ref	Sign Face	Sign Diag. No.	Sign Size	Comments
1	ROAD CLOSED	7010 (Variant)	1050 x 750	
2	ROAD CLOSED	7010 (Variant)	1050 x 750	
3		7105		Flashing amber beacons to regulation 28 of TSR & GD to be provided one per barrier during the hours of darkness
4	DIVERSION	2702	1050 x 750	
5	DIVERSION	2702 (Variant)	1050 x 750	
6	DIVERSION	2702 (Variant)	1050 x 750	
7	DIVERSION	2703	1100 x 450 (75mm X-h)	
8	DIVERSION	2703 (Variant)	1100 x 450 (75mm X-h)	
9	DIVERSION	2703 (Variant)	1100 x 450 (75mm X-h)	
10	DIVERSION	2703 (Variant)	1100 x 450 (75mm X-h)	
11	DIVERSION	2703 (Variant)	1100 x 450 (75mm X-h)	
12	DIVERSION	2704	750mm X-h	
13	DIVERSION	2704	750mm X-h	
14	DIVERSION AHEAD	2702 (Variant)	1050 x 750	
15	DIVERSION END	2702 (Variant)	1050 x 750	



16 Essential Maintenance Works
Thank You For Your Patience
www.durham.gov.uk/traffic

17 A690 CROSSGATE PETH CARRIAGEWAY RESURFACING
Phased Road Closures Will Be In Operation On Sunday 31st May 2020 For 5 Nights Working Hours 19:00 - 06:00 DELAYS EXPECTED

19 A690 CROSSGATE PETH CLOSED AHEAD
For Access To George St. / Ward Ct. / Cross View Lane / St. John's Road / Archery Rise / Copeland Ct. / Percy Tce. & Forney Mount
Follow Diversion

20 A690 Crossgate Peth Closed Ahead
For A690(E) / Durham City
Follow Diversion

29 A690 Crossgate Peth Closed Ahead
For A690(W)
Follow Diversion

45 Diverted Traffic

46 Diverted Traffic

47 Diverted Traffic

48 Diverted Traffic

49 NO THROUGH ROAD ACCESS TO ARCHERY RISE / COPPELAND CT. / GEORGE ST. / WARD CT. / CROSS VIEW LANE & ST. JOHN'S ROAD RESIDENTS ONLY

50 A690 CROSSGATE PETH CLOSED AHEAD
Archery Rise / Copeland Ct. / Percy Tce. / Forney Mount / George St. / Ward Ct. / Cross View Lane / St. John's Road / Access
Diversion

51 A690 CROSSGATE PETH CLOSED
RESIDENT ACCESS ONLY TO Archery Rise / Copeland Ct. / Percy Tce. / Forney Mount / George St. / Ward Ct. / Cross View Lane & St. John's Road
Diverted Traffic

52 Diverted Traffic

53 GIVE WAY

54 Diversion

55 Diverted Traffic

56 Diversion

57 Diversion

58 Diversion

59 Diversion

60 A690 Crossgate Peth Closed Ahead
NO THROUGH ROAD

61 Diverted Traffic

62 Diverted Traffic

63 A690 CROSSGATE PETH CLOSED AHEAD
Archery Rise / Copeland Ct. / Percy Tce. / Forney Mount / George St. / Ward Ct. / Cross View Lane & St. John's Road
Diversion

64 Diversion

65 Diversion

66 Diverted Traffic

Rev/Amtd	Drawn by	Approved By	Description Of Amendments			
Name	Date	Name	Date	Sign		
01	L.Buck	A.Hemes	26/03/2020	26/03/2020	A.Hemes	
0A	L.Buck	A.Hemes	08/04/2020	08/04/2020	A.Hemes	Approved diversion route and sign numbers D2 & S1

DURHAM COUNTY COUNCIL
HIGHWAYS OPERATIONS GROUP
CORPORATE DIRECTOR OF REGENERATION AND LOCAL SERVICES
COUNTY HALL, DURHAM, DH1 5UQ

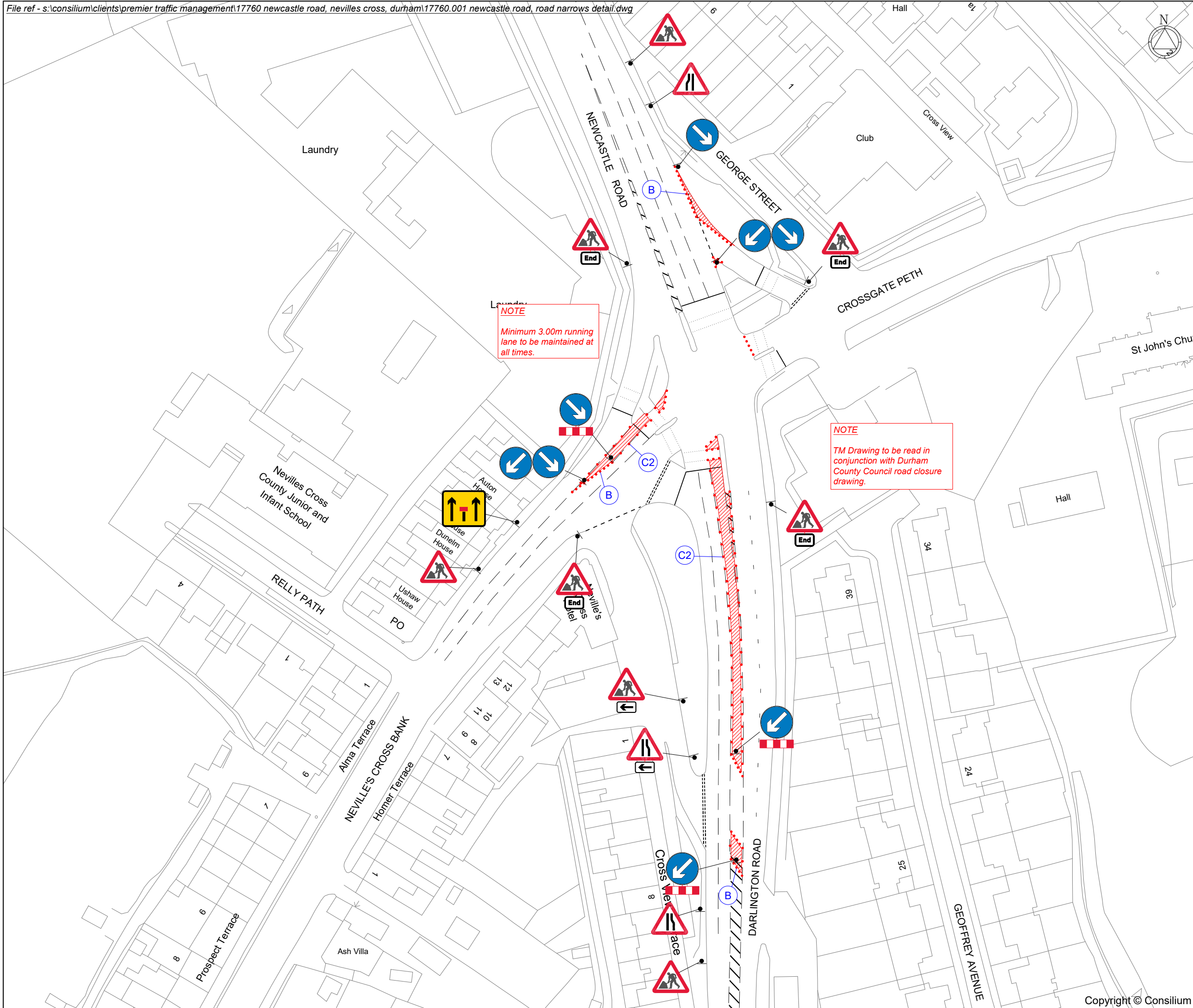
Project: M20323 - A690 Crossgate Peth, Durham City

Drawing: Diversion Layout - Phase 2

Scales: N.T.S.

Project/Drawing No.: M20323/LB/04

Rev: 0A



KEY

- Cone
- Sign
- ▨ Closed area

DETAIL B

Single/Dual carriageway 40mph or less - 450mm traffic cones, spacing 1.5m.
 Single/Dual carriageway 50mph or more - 750mm traffic cones, spacing 1.5m.
 Dual carriageway national speed limit - 750mm traffic cones, spacing 1.5m, relaxation 5m.

DETAIL C2

Single carriageway 40mph or less - 450mm traffic cones.
 Single/Dual carriageway 50mph or more - 750mm traffic cones.

- Notes:
- 1) During darkness, warning lights to BS EN 12352:2006 should be provided in accordance with Table A1.3 (Appendix 1).
 - 2) 45° tapers have 1.5m spacing, no relaxations.
 - 3) On motorways and NSL AP duals with hard shoulders, 1m cones will be required for both standard and relaxation works for lead tapers and the facing wall of lane changes.

Rev	Description	By	Chkd	Date
Revisions				

Client

Project
 Newcastle Road
 Nevilles Cross, Durham
 GRID REF: 426196, 541980

Title
 Road Narrows detail



Design: PH	Drawn: JB	Chkd: PH
Date: 28/03/20	Date: 28/03/20	Date: 28/03/20
Scale: N.T.S @ A3 Status: PROPOSED		
Drawing No	Rev:	
17760.001		