



**Springs of the World:**  
Distribution, Ecology, and Conservation Status  
Lawrence E. Stevens, Editor





# Springs of the World: Distribution, Ecology, and Conservation Status

Lawrence E. Stevens, Editor  
Springs Stewardship Institute  
Flagstaff, Arizona, USA

<https://springstewardshipinstitute.org/globalspringsbook>

2023

Springs of the World: Distribution, Ecology, and Conservation Status

Springs Stewardship Institute Monograph 1

ISBN: 978-0-578-96333-4, revised release

© All rights reserved, 2023

Springs Stewardship Institute, 414 North Humphreys Street, Flagstaff, Arizona 86001 USA.

[SpringStewardshipInstitute.org](http://SpringStewardshipInstitute.org)

Book Design: Jeri D. Ledbetter, Springs Stewardship Institute, Flagstaff.

Images provided by the authors, unless otherwise noted

Recommended Citation:

Stevens LE and 66 co-authors. 2023. Springs of the World: Distribution, Ecology, and Conservation Status. Springs Stewardship Institute Monograph 1, Flagstaff. 198 pp. A high resolution file is available online at

<https://docs.springsdata.org/PDF/GlobalSprings.pdf>, or a low resolution file that is easier to download is at <https://docs.springsdata.org/PDF/GlobalSpringsReduced.pdf>.

# **Springs of the World: Distribution, Ecology, and Conservation Status**

## **Contributing Authors**

Lawrence E. Stevens, editor, Springs Stewardship Institute, PO Box 1315, Flagstaff, AZ 86002 USA; [Larry@springstewardship.org](mailto:Larry@springstewardship.org).\*

Anwar A. Aly, Alexandria University, Alexandria, Egypt.

Sarah M. Arpin, Kentucky Geological Survey, University of Kentucky, Lexington, Kentucky, USA.

Iva Apostolova, Institute of Biodiversity and Ecosystem Research, Bulgarian Academy of Sciences, 2 Gagarin Str., 1113 Sofia, Bulgaria.

Gail M. Ashley, Department of Earth & Planetary Sciences, Rutgers University, Piscataway, NJ 08854-8066 USA.

Paulo Quadri Barba, Sky Island Alliance, 406 South 4th Street, Tucson, Arizona 85701, USA

Jose Barquín, Instituto de Hidráulica Ambiental, Universidad de Cantabria, Santander, Cantabria, Spain.

David Bauman, AMAP (Botanique et Modélisation de l'Architecture des Plantes et des Végétations), Université de Montpellier, CIRAD, CNRS, INRAE, IRD, Montpellier, France; and Environmental Change Institute, School of Geography and the Environment, University of Oxford, Oxford, UK.

Aude Beauger, Université Clermont Auvergne, CNRS, GEOLAB, F-63000 Clermont-Ferrand, France ; LTSER “Zone Atelier Territoires Uranifères”, 63000 Clermont-Ferrand, 63178 Aubière Cedex, France.

Lahcen Benaabidate, Laboratory of Georesources and Environment, Faculty of Science and Technology, Sidi Mohamed Ben Abdellah University, Fez, Morocco.

Sami Ullah Bhat, Department of Environmental science, School of Earth and Environmental Sciences, University of Kashmir, Srinagar-190006, Jammu & Kashmir, India.

Lhoussaine Bouchaou, Applied Geology and Geo-Environment Laboratory, Faculty of Sciences, Ibn Zohr University, Agadir, Morocco, International Water Research Institute, University of Mohamed VI polytechnic, Morocco.

Marco Cantonati, Museo delle Scienze, Limnology & Phycology Section, Corso del Lavoro e della Scienza 3, I-38123 Trento, Italy.

Teresa M. Carroll, Department of Natural Science, University of South Carolina Beaufort, One University Blvd. Bluffton, SC 29909.

Russell Death, Innovative River Solutions, School of Agriculture and Environment, Massey University, Private Bag 11-222, Palmerston North 4442, New Zealand.

Kathleen A. Dwire, USDA Forest Service, Rocky Mountain Forest Research Station, Ft. Collins, Colorado, USA.

Miguel Fernandes Felipe, Department of Geosciences, Federal University of Juiz de Fora, Juiz de Fora, Minas de Gerais, Brazil, 36036-900.

Roderick J. Fensham, Queensland Herbarium, Mt Coottha Rd., Toowong, Qld 4066, AU; Department of Biological Sciences, University of Queensland, St. Lucia 4072 AU.

Alan E. Fryar, Earth and Environmental Science, University of Kentucky, Lexington, Kentucky, USA.

Roger Pascual i Garsaball, Catalan Society of Sciences for Biodiversity Conservation, Tarragona, Catalonia, Spain.

Vojsava Gjoi, Department of Biological and Environmental Sciences and Technologies, University of Salento, Lecce, Italy, and Department F.-A. Forel for Environmental and Aquatic Sciences, University of Geneva, Geneva.

Katharine Glanville, Queensland Department of Environment and Science, Brisbane Botanic Gardens, Mt Coottha Road, Toowong 4066, Queensland, Australia.

Douglas S. Glazier, Department of Biology, Juniata College, Huntingdon, PA 16652 USA.

Nico Goldscheider, Institute of Applied Geosciences, Division of Hydrogeology, Karlsruhe Institute of Technology, 76131 Karlsruhe, Germany.

Joseph T. Gurrieri, USDA Forest Service, National Groundwater Technical Team, Lakewood, Colorado, USA.

Ragnhildur Guðmundsdóttir – Iceland springs: Faculty of Life- and Environmental sciences, University of Iceland, Sturlugata 7, 101 Reykjavík, Iceland.

Atzalan Rodriguez Guzman. Department of Biological Sciences, University of Queensland, St. Lucia 4072 AU.

Michal Hájek, Department of Botany and Zoology, Faculty of Science, Masaryk University, Kotlářská 2, 61137 Brno, Czech Republic.

Kristian Hassel, Department of Natural History, NTNU University Museum, Norwegian University of Science and Technology, 7491 Trondheim, Norway.

Tamara Heartsill-Scalley, International Institute for Tropical Forestry, USDA Forest Service, 1201 Calle Ceiba, Jardín Botánico Sur, San Juan, 00926, PR.

- Jaume Solé i Herce, Catalan Society of Sciences for the Conservation of Biodiversity, Tarragona, Catalonia, Spain.
- Dirk Hinterlang, State Agency for Nature, Environment and Consumer Protection North Rhine Westphalia, Germany.
- Harald Hofmann, School of Earth and Environmental Sciences, The University of Queensland, St Lucia, 4072, Queensland, Australia.
- Joseph H. Holway, Biology Department, Arizona State University, Tempe, Arizona, USA.
- Jari Ilmonen, Metsähallitus Parks & Wildlife Finland, P.O. Box 94 FI-01301 Vantaa, Finland.
- Jeffrey Jenness, Springs Stewardship Institute, 414 N. Humphreys St., Flagstaff, AZ 86001, USA.
- Jutta Kapfer, Department of Landscape Monitoring, Norwegian Institute of Bioeconomy Research, Holtvegen 66, 9016 Tromsø, Norway.
- Ioannis Karaouzas, Institute of Marine Biological Resources & Inland Waters, Hellenic Centre for Marine Research, 46.7 km Athens-Sounio Av., 19013 Anavysos, Attica, Greece.
- Robert L. Knight, Howard T. Odum Florida Springs Institute, High Springs, Florida, USA.
- Agnes-Katharina Kreiling, Department of Terrestrial Zoology, Fornubúðir 5, 220 Hafnarfjörður, Iceland.
- Christian Herrera Lameli, Centro de Investigación y Desarrollo de Ecosistemas Hídricos (CIDEH), Universidad Bernardo O'Higgins, Santiago, Chile.
- Jeri D. Ledbetter, Springs Stewardship Institute, 414 N. Humphreys St., Flagstaff, AZ 86001, USA.
- Nataly Levine, Mitrani Department of Desert Ecology, Swiss Institute for Dryland Environmental and Energy Research, Jacob Blaustein Institutes for Desert Research, Ben-Gurion University of the Negev, Sede Boqer Campus, Midreshet Ben-Gurion, Israel.
- Melinda D. Lyons, Department of Environment and Planning, Technological University Dublin, Ireland.
- Robert E. Mace, Texas State University, The Meadows Center for Water and the Environment, 201 San Marcos Springs Drive, San Marcos, Texas USA 78666.
- Jonathan Marshall, Queensland Department of Environment and Science, Ecosciences Precinct, GPO Box 2454 Brisbane, 4001, and Australian Rivers Institute, Griffith University, Nathan 4111, Queensland, Australia.
- Angeliki Mentzafou, Institute of Marine Biological Resources & Inland Waters, Hellenic Centre for Marine Research, 46.7 km Athens-Sounio Av., 19013 Anavysos, Attica, Greece.
- Pierre Marle, Faculty of Sciences, Earth and Environment Sciences, Department F.-A. Forel for Environmental and Aquatic Sciences, Laboratory of Aquatic Ecology and Biology, and Institute for Environmental Sciences, University of Geneva, Geneva, Switzerland.
- Risa S. Naito, Faculty of Human Sciences, Waseda University, Saitama, Japan.
- Peter Negus, Queensland Department of Environment and Science, Ecosciences Precinct, GPO Box 2454 Brisbane, 4001, and School of Earth and Environmental Sciences, The University of Queensland, St Lucia, 4072, Queensland, Australia.
- Moosdorf, Nils, Submarine Groundwater Discharge Leibniz Centre for Tropical Marine Research, Kiel University, Fahrenheitstrasse 6; 28359 Bremen, Germany.
- Monica K. Norton, Department of Earth & Planetary Sciences, Rutgers University, Piscataway, NJ 08854, USA.
- Allan Pentecost, School of Health & Life Sciences, King's College London, England.
- Guillermo García Pérez, BioSciCat, Catalan Society of Sciences for the Conservation of Biodiversity, Tarragona, Catalonia, Spain.
- Bianca Perla, Vashon Island Nature Center, P.O. Box 1035, Vashon, Washington 98070, USA.
- Mike Ronan, Queensland Department of Environment and Science, 400 George Street, Brisbane, 4001, Queensland, Australia.
- Abdullah A. Saber, Botany Department, Faculty of Science, Ain Shams University, Abbassia Square, Cairo 11566, Egypt.
- Donald Sada: Division of Hydrologic Sciences, Desert Research Institute, 2215 Raggio Parkway, Reno, Nevada, USA.
- Masaru Sakai, Fukushima Regional Collaborative Research Center, National Institute for Environmental Studies, Fukushima, Japan.
- Stefano Segadelli, Emilia-Romagna Region, Geological Seismic & Soil Survey, Bologna, Italy.
- Kamilla Skaalsveen, Department of Soil and Land use, Norwegian Institute of Bioeconomy Research, Oluf Thesens vei 43, 1433 Ås, Norway.
- Abraham E. Springer, School of Earth and Sustainability, Northern Arizona University, Flagstaff, Arizona, USA.
- Susan K. Swanson, Beloit College, Beloit, Wisconsin, USA.
- Benjamin F. Schwartz, Texas State University, Department of Biology and Texas State University, Edwards Aquifer Research and Data Center, San Marcos, Texas, USA.

Peter Sprouse, Zara Environmental, LLC, San Marcos, Texas, USA.

Memory Tekere, Department of Environmental Sciences, School of Agriculture and Environmental Sciences, University of South Africa, Florida, 1710, South Africa.

Benjamin W. Tobin, Kentucky Geological Survey, University of Kentucky, Lexington, Kentucky, USA.

Ernest Azwindini Tshibalo, Department of Environmental Sciences, School of Agriculture and Environmental Sciences, University of South Africa, Florida, 1710, South Africa.

Olivier Voldoire, Université Clermont Auvergne, CNRS, GEOLAB, F-63000 Clermont-Ferrand, France; LTS-ER “Zone Atelier Territoires Uranifères”, 63000 Clermont-Ferrand, 63178 Aubière Cedex, France.

## Executive Summary

Springs have been the focus of attention throughout human evolutionary history, and are nearly universally recognized as highly productive, bio-culturally essential, and economically important ecosystems. While of recognized value and arguably among the most sustainable ecosystems, these ecosystems also have been reported as being ecologically compromised by intensive anthropogenic management. However, the global conservation status of spring ecosystems has not previously been evaluated. To address data gaps, misinformation, and the many uncertainties about the sustainability of aquifer and springs, Cantonati et al. (2020) called for improving public and governmental awareness of spring ecosystems, as well as additional basic mapping, inventory, and assessment to determine the distribution and ecological integrity of springs globally. The impetus for the present work is, in part, in response to their concerns.

In this book we present synopses on the distribution, typology, ecology, anthropogenic uses, and conservation status of >250,000 springs from all continents except Antarctica, from a total of 75 countries and in some cases from multiple states or geologic provinces within countries. This information was derived from our individual studies and from the literature, and serves as the foundation of the first analysis on the ecological status of the world’s spring ecosystems, as summarized by Stevens et al. (2021).

Collectively, we report that the ecological integrity of springs is gravely threatened in most regions, particularly in arid and semi-arid regions where water supplies are most limited. The intensity of human impacts on springs

and the species and assemblages supported by springs is less clearly identified in the tropics and other humid regions, but generally increases from low to middle latitudes. Human impacts on groundwater availability and quality, local geomorphology, and habitat quality increase with proximity to urban, industrial, and mining development, particularly in regions subject to intensive agriculture. We find that the assumption that springs are only of management concern in arid regions is erroneous: springs everywhere around the world serve many important cultural and socio-economic functions and suffer from generally similar kinds of human impacts.

This effort is, of necessity, a preliminary presentation, because many information and management policy gaps exist, even in countries that recognize the biologically and socio-cultural significance of springs. Basic geographic data and consistent, statistically credible assessment approaches, as well as improved relational and comparative information management are needed everywhere to improve understanding of the distribution, types, associated attributes and species, and ecological status of springs. Existing assessment approaches, such as those proposed by the IUCN’s Red List of Ecosystems are laudable, but are complicated by the insular, island-like, and highly individualistic nature of spring ecosystems. Despite many information gaps, our study concludes that springs are globally threatened, and that efforts to maintain springs sustainability must extend to the supporting aquifer, as well as the landscapes into which the springs emerge. Assessment of spring ecosystems should involve random selection of a suitably large number of springs within the study area or nation, with stratification based on the salient variables distinguishing springs types, including geomorphic type, vegetation, and elevation. While challenging to assemble, such data and relational information management are needed to ensure appropriate assessment, prioritization, planning, implementation, and monitoring of stewardship. Our insights into spring ecosystem distribution, ecology, and conservation status reveal that these often critically important ecosystems and their associated species and attributes are highly imperiled globally and warrant significant public, scientific, and managerial attention.

# Table of Contents

<b>Executive Summary</b>	<b>iii</b>
<b>Key Words</b>	<b>xii</b>
<b>Acknowledgements</b>	<b>xii</b>
<b>About Springs Stewardship Institute</b>	<b>xii</b>
<b>Prologue</b>	<b>xiii</b>
<b>Springs of the World</b>	<b>1</b>
<b>Introduction</b>	<b>1</b>
<b>Methods</b>	<b>1</b>
<b>Global Studies</b>	<b>3</b>
<b>Overview</b>	<b>3</b>
<b>Terrestrial Springs</b>	<b>3</b>
Global Karstic Landscapes	3
<b>Marine Springs</b>	<b>6</b>
Coastal Marine Springs	6
Deep-sea Vent Springs	7
<b>Europe</b>	<b>9</b>
<b>Overview</b>	<b>9</b>
<b>United Kingdom</b>	<b>12</b>
United Kingdom Overview	12
Petrifying Springs in Ireland	15
<b>Scandinavia</b>	<b>18</b>
Finland	18
Iceland	20
Norway	22
<b>Western Europe:</b>	<b>26</b>
France – Massif Central	26
Germany	29
Switzerland	33
<b>Southern Europe</b>	<b>35</b>
Greece	35
Iberian Peninsula	37
Italy	42
<b>East-Central Europe</b>	<b>46</b>
Central Europe - Poland to Carpathian Ukraine	46
Bulgaria	52
<b>Africa</b>	<b>56</b>



<b>Overview</b>	<b>56</b>
North Africa	57
Egypt Case Study: Siwa Oasis	60
Morocco	62
Subsaharan Africa: South Africa	64
Namibia—a Broad Overview	66
Tanzania: Ngorongoro Volcanic Highlands	77
<b>Middle East</b>	<b>81</b>
<b>Overview</b>	<b>81</b>
Israel	83
<b>Russian Federation</b>	<b>85</b>
<b>Overview</b>	<b>85</b>
<b>Asia and India</b>	<b>88</b>
<b>Overview</b>	<b>88</b>
India	90
Southeast Asia	94
Spring ecosystems in Japan: Knowledge and perspectives	96
<b>Oceania and Australasia</b>	<b>100</b>
<b>Overview</b>	<b>100</b>
Australia - Great Artesian Basin	102
Australia - Non-Great Artesian Basin Spring Wetlands in Queensland	104
New Zealand	132
<b>Latin America and the Caribbean Region</b>	<b>134</b>
<b>Overview</b>	<b>134</b>
<b>South America</b>	<b>136</b>
Brazil	136
Northern Chile	138
<b>Central America</b>	<b>141</b>
Continental Central America	141
Mexico	143
Caribbean Islands	146
<b>North America</b>	<b>150</b>
<b>Overview</b>	<b>150</b>
<b>Canada</b>	<b>152</b>
Alberta	152
<b>United States</b>	<b>154</b>

Florida Springs	154
Northeastern USA Springs	156
Cumberland Plateau Case Study: The Green River Basin in Kentucky	159
Ozark Mountains	161
Wisconsin	166
Great Plains	168
Texas	172
Rocky Mountains - Northern, Middle (Central) and Southern	174
Colorado River Basin	176
The Great Basin	179
California	181
Pacific Northwest	184
Alaska	187
<b>Conclusions</b>	<b>189</b>
<b>Overview</b>	<b>189</b>
<b>Ecological Status</b>	<b>190</b>
<b>Threats and Stressors</b>	<b>191</b>
<b>Ecosystem Classification and Assessment</b>	<b>192</b>
<b>Conservation Solutions</b>	<b>193</b>
Information Management	193
Local Ecosystem Rehabilitation	194
Regional to International Conservation	194
<b>Summary</b>	<b>195</b>

## List of Tables

Table 2-1. Selection of the 25 most important karst springs worldwide, in terms of discharge and regional significance, with the range of discharge from low-flow to high-flow conditions (modified after (Goldscheider et al. 2020). The ID designations refer to the map in Figure 2-1 and are taken from the World Karst Aquifer Map (WOKAM); n.d. = not determined.	4
Table 3-2. Variation in estimated spring density in five contrasting but representative areas of the UK.	13
Table 3-3. Variation in estimated spring density in five contrasting but representative areas of the UK.	38
Table 4-4. Distribution and water quality of springs described in the Tanzania study area.	79
Table 11-5. Variation in severity of anthropogenic impacts to springs based on 52 regional, national, and international synopses of the springs in 75 countries presented in this book. Impact severity scores were ranked from low to moderate to high. Data were augmented and refined from Stevens et al. (2021a).	190

## List of Figures

Figure 2-1. Generalized version of the World Karst Aquifer Map with location of 25 selected karst springs on all continents (modified after Goldscheider et al. 2020). The IDs and main characteristics of these springs are presented in Table 2-1.	5
Figure 3-2. Map of the United Kingdom.	12
Figure 3-3. Example of a holy well in the United Kingdom.	13
Figure 3-4. Map of Ireland.	15
Figure 3-5. Coastal petrifying spring with mosses <i>Palustriella commutata</i> (golden, at top of spring) and <i>Eucladium verticillatum</i> (green, on vertical tufa surface), near Balbriggan, Co. Dublin. March 2010.	16
Figure 3-6. <i>Saxifraga aizoides</i> (Yellow Saxifrage) and <i>Orthothecium rufescens</i> (reddish-pink moss) on Benbulbin, Co. Sligo. The spring water has very low levels of nitrates and phosphates and supports several rare moss species. July 2013.	16
Figure 3-7. Tufa-forming spring associated with alkaline fen, with <i>Palustriella commutata</i> and Black Bog-rush ( <i>Schoenus nigricans</i> ), Co. Sligo. September 2012.	16
Figure 3-8. Damage to spring flora and fauna due to regrading and clearance of land for agriculture, Co. Kildare. October 2012.	16
Figure 3-9. Map of Finland.	18
Figure 3-10. Map of Iceland.	20
Figure 3-11. Map of Norway.	22
Figure 3-12. Example of a bryophyte dominated, poor springs ('fattigkilde' sensu Fremstad 1997, pH 5-6), <i>Philonotis</i> subtype, with <i>Sarmentypnum procerum</i> , <i>Philonotis seriata</i> , <i>Scapania uliginosa</i> , dominating and scattered occurrence of <i>Saxifraga stellaris</i> , <i>Deschampsia caespitosa</i> and <i>Equisetum arvense</i> . Photo: JK.	23
Figure 3-13. Example of a bryophyte dominated, poor springs ('fattigkilde' sensu Fremstad 1997, pH 5-6), <i>Philonotis</i> subtype, with <i>Sarmentypnum procerum</i> , <i>Philonotis seriata</i> , <i>Scapania uliginosa</i> , dominating and scattered occurrence of <i>Saxifraga stellaris</i> , <i>Deschampsia caespitosa</i> and <i>Equisetum arvense</i> . Photo: JK.	23
Figure 3-14. Moss rich seepage at Kvannfjellet Mountain, Troms and Finnmark, Balsfuord. Photo: JK, 2015.	24

Figure 3-15. Spring water discharge at Hjerttinden Mountain, Troms and Finnmark, Sørreisa, JK, 2015.	24	springs. Disjunct populations of some glacial-relict, boreo-continental species such as <i>Carex chorderhiza</i> and <i>Calliergon trifarium</i> occur here as a consequence.	47
Figure 3-16. Map of the Central Massif Region, France.	26		
Figure 3-17. Map of the mineral springs of the French Massif Central (prepared by Olivier Voltaire).	27	Figure 3-37. Petrifying springs with tufa formation close to the village of Omšenie, Western Slovakia. Small-scale and sometimes developmentally young petrifying springs frequently occur in traditionally managed (scythed, grazed) landscapes, where they harbour both spring and calcareous-fen species. In wooded landscapes they are composed of few calcicole spring bryophytes and accidentally occurring woodland species. Contrary to deep-water travertines they usually do not contain relict species, but despite this they act as important refugia of endangered species in modern landscapes.	48
Figure 3-18. Font Salado, an iron, saline spring in the French Massif Central.	27		
Figure 3-19. Source Matarets, an iron-depositing spring in the French Massif Central.	27		
Figure 3-20. Source Matarets, an iron-depositing spring in the French Massif Central.	28		
Figure 3-21. Source Par, the hottest spring in the French Massif Central.	28		
Figure 3-22. Map of Germany.	29		
Figure 3-23. <i>Chrysosplenium oppositifolii</i> , near-natural spring vegetation in a beech forest.	30	Figure 3-38. Stankovany travertines (Močiar Nature Reserve) is one of the last ca 10 travertine spring fens still harbouring characteristic biota, although had been repeatedly damaged by modern anthropogenic disturbances and hydrological interventions. On the other hand, just at this site Hájková et al. (2020) have demonstrated that the positive effect of medieval land use for preserving populations of glacial-relict species to the present times (Postalm, Austria).	49
Figure 3-24. <i>Crunoecia irrorata</i> , a typical caddisfly of beech forest spring habitats. Its scientific name explains its habitat characteristics: Crun=crenon=spring, oecia=oikos=house, irrorata=irrorare=drizzle, sprinkle.	30		
Figure 3-25. Example of a memorial stone set up at the headwaters of many rivers.	31	Figure 3-39. Mud volcano springs in Romania.	49
Figure 3-26. Typical facility for drinking water extraction from springs; in maps one often finds "Wbh." (Wasserbehälter) as its topographical signature.	31	Figure 3-40. Map of Bulgaria.	52
Figure 3-27. Map of Switzerland.	33	Figure 3-41. Cliff face seepage close to Yasenovo village, Stara Planina Mountains.	53
Figure 3-28. Map of Greece.	35	Figure 3-42. Travertine waterfall in the Devetashko plato karst, close to the city of Lovetch, Northern Bulgaria. Contrary to Western-Balkan countries, karstic and travertine springs are less common in Bulgaria.	53
Figure 3-29. Map of the Iberian Peninsula.	37		
Figure 3-30. Karstic regions of the Iberian Peninsula.	39	Figure 3-43. Endemic primroses of Bulgarian alpine fens and springs, <i>Primula deorum</i> and <i>Primula farinosa</i> subsp. <i>exigua</i> in an alpine fen in the Rila Mts. Black ground is formed of the arctic-alpine moss species <i>Sarmentypnum sarmentosum</i> .	54
Figure 3-31. Location of the study sites of several local/regional spring inventories in the Iberian Peninsula.	39	Figure 3-44. Alpine spring in the Rila Mountains.	54
Figure 3-32. Correlation between springs density and area of the study site.	40	Figure 4-45. Map of North Africa.	57
Figure 3-33. Map of Italy.	42	Figure 4-46. Map of the Siwa Oasis, Egypt.	60
Figure 3-34. Map of East-Central Europe.	46	Figure 4-47. Map of Morocco.	62
Figure 3-35. This well-known Bešeňová travertine mound Sivá brada ("grey chin") is a relictual wetland on a partially active travertine mound.	47	Figure 4-48. Map of South Africa.	64
Figure 3-36. Alpine springs and fens in close to the Ţtiol Lake in the Rodnei Mts, Eastern Carpathians (Romania). Fens in this area are characterised by deep layer of old peat, unlike most other alpine		Figure 4-49. Map of Namibia.	66

Figure 4-50. Distribution of Namibia`s springs and average rainfall	67	by National Geographic and Esri ( <a href="https://server.arcgisonline.com/arcgis/rest/services/NatGeo_World_Map/MapServer">https://server.arcgisonline.com/arcgis/rest/services/NatGeo_World_Map/MapServer</a> ). The map was projected into the GDA 1994 Geoscience Australia Lambert coordinate system; Central Meridian = 0.00°, 1st Standard Parallel = -18.00°, 2nd Standard Parallel = -36.00°.	101
Figure 4-51. Distribution of springs in the Etendeka System.	69		
Figure 4-52. Distribution of river alluvium and desert outflow springs.	69		
Figure 4-53. Springs of Etosha National Park.	70	Figure 8-72. Map of the Australian Great Artesian Basin.	102
Figure 4-54. Carbonate Springs of Northern Namibia (Otavi Mountainlands).	71	Figure 8-73. Map of hte Australian East Coast between the eastern edge of the Great Artesian Basin and the northeastern coastline.	104
Figure 4-55. Carbonate Springs of Southern Namibia (Naukluft).	72	Figure 8-74. A) Location of Queensland within Australia. B) Map of Queensland indicating spring locations and naming those discussed. Light coloured circles indicate Great Artesian Basin springs and dark coloured circles indicate non-Great Artesian Basin springs, which are the subject of this chapter. The rectangle in southeast Queensland indicates the location of expanded map C) of North Stradbroke Island.	105
Figure 4-56. The springs of Waterburg	73	Figure 8-75. Great Basalt Wall spring of the Nulla Basalt Provence (photo by Mike Ronan).	106
Figure 4-57. Springs of Windhoek.	73	Figure 8-76. The hot water emanating from the vents at Talaroo Hot Springs creates steam across the top of the mound, which contributes to Aboriginal mythology of the mound (photo by Peter Negus).	107
Figure 4-58. Springs of the Kalahari Desert.	74	Figure 8-77. Travertine terracing formed by dark coloured cyanobacteria and conspicuous yellow sulphur bacteria at Talaroo Hot Springs (photo by Jonathan Marshall).	108
Figure 4-59. Thermal springs.	75	Figure 8-78. At Talaroo Hot Springs dragonflies try to oviposit in the hot water and die. Then they mineralise before they decompose, making travertine dragonfly fossils and many other animal fossils (photo by Jonathan Marshall).	108
Figure 4-60. Map of Tanzania.	77	Figure 8-79. In the upper Condamine River valley, springs form near the contact between groundwater within the Main Range Volcanics and the less permeable, underlying, fine grained sedimentary rocks, and these springs typically provide baseflow to the streams (Department of Environment and Science). (1), (2), and (3) in the diagram are indicative of areas where terrestrial, surface, and subterranean groundwater dependent ecosystems may exist respectively.	109
Figure 4-61. Springs of the Ngorongoro Volcanic Highlands study area described in this research.	78	Figure 8-80. South Spring Creek near Killarney in southern Queensland has perennial, cold baseflow	
Figure 4-62. A, B) Examples of spring emergence environments in Tanzania.	79		
Figure 4-63. A-D) Springs of the Ngorongoro Volcanic Highlands are imperiled by tourism, human intrusions and disturbance by grazing, agriculture, and water supply management.	80		
Figure 5-64. Map of Israel.	83		
Figure 6-65. Map of the Russian Federation.	86		
Figure 7-66. Map of the Indo-Himalayan Region, India.	90		
Figure 7-67. Map of Southeast Asia.	94		
Figure 7-68. Map of Japan.	96		
Figure 7-69. Yatsugatake southern highland springs in Yamanashi Prefecture, a designated notable water spot (meisui). This spring discharges 8,500 m <sup>3</sup> /day and is managed and used for agricultural water. (Photo by M. Sakai)	97		
Figure 7-70. Yatsugatake southern highland springs in Yamanashi Prefecture, a designated notable water spot (meisui). This spring discharges 8,500 m <sup>3</sup> /day and is managed and used for agricultural water. (Photo by M. Sakai)	97		
Figure 8-71. Oceania map boundary data were derived from the Database of Global Administrative Areas [GADM], version 2.8 ( <a href="https://gadm.org/index.html">https://gadm.org/index.html</a> ). The background reference map was developed			

- supported by springs fed by unconfined aquifers within weathered, fractured, and vesicular zones of basalt in the Main Range Volcanics (photo by Jonathan Marshall). 109
- Figure 8-81. Plot of average daily water temperature in groundwater-fed South Spring Creek and in a more typical upper Condamine River site at nearby Warwick (Queensland Government stream gauge 422310C). Even during the extreme heatwave conditions of late 2019 Spring Creek water temperature remained below the thermal threshold of 25°C required to sustain its specialist cold water species, whereas water in the general region exceeded that limit (Queensland Government, unpublished data). 110
- Figure 8-82. Browns Falls on South Spring Creek near Killarney showing columnar basalt of the Main Range Volcanics (photo by Jonathan Marshall). Waterfall, columnar basalt. 110
- Figure 8-83. Cold groundwater maintains a thermal refuge for specialist cold water aquatic species, such as the spiny mountain crayfish *Euastacus sulcatus* (photo by Jonathan Marshall). 110
- Figure 8-84. Conceptual model of the (top) geological and (middle) hydrogeological setting of springs associated with the Clarence-Moreton Basin, south-east Queensland, Australia (Department of Environment and Science). (1) and (2) in all three diagrams indicate areas where terrestrial and surface groundwater dependent ecosystems may exist respectively. 111
- Figure 8-85. Fruitbat Falls on Elliot Creek in the Jardine River catchment (photo by Jonathan Marshall). 113
- Figure 8-86. In karst landscapes, springs form along the margins and, with sufficient groundwater discharge, support permanent river systems (Department of Environment and Science). (1), (2), and (3) in the diagram are indicative of areas where terrestrial, surface, and subterranean groundwater dependent ecosystems may exist respectively. 114
- Figure 8-87. Travertine encrusted tree trunk, Lawn Hill Creek (photo by Peter Negus). 114
- Figure 8-88. Lawn Hill (photo by Jonathan Marshall). 114
- Figure 8-89. Springfed ecosystems at Lawn Hill support a diverse aquatic fauna (photo by Jaye Lobegeiger). 115
- Figure 8-90. Conceptual model of the hydrogeological setting of springs associated with fractured meta- morphic rock aquifers. These are typically localised groundwater systems with ephemeral baseflow contributions to streams overlying fracture or bedding planes (Department of Environment and Science). (1) in the diagram is indicative of areas where surface groundwater dependent ecosystems may exist. 115
- Figure 8-91. Conceptual model of the geological and hydrological setting of BlueBottle Spring, Cape York Peninsula, Australia (Department of Environment and Science). (1), (2), and (3) in the diagram are indicative of areas where terrestrial, surface, and subterranean groundwater dependent ecosystems may exist respectively. 117
- Figure 8-92. Oasis Spring in Cape York Peninsula, Australia (Department of Environment and Science). 118
- Figure 8-93. The spectacular palm cockatoo (*Probosciger aterrimus*) is associated with bauxite springs on Cape York Peninsula (photo by Jonathan Marshall). 118
- Figure 8-94. Sandmass regional aquifers are groundwater mounds that form in unconfined sand masses of coastal dune systems. These are higher in the centre and discharge towards the margins, reflecting the general surface topography, particularly on sand islands. Numerous, smaller, perched groundwater systems overlay the regional aquifers, supported to various extents by indurated sands that formed as a product of pedogenesis in dune systems. Infiltrating rain and organic acids from decomposing vegetation percolate through the quartz sand, which is characterised by little buffering capacity, producing low pH conditions and leaching accessory minerals down the soil profile. pH progressively increases as water percolates through the soil profile. This changes metal solubility and leads to precipitation of iron and manganese oxides and hydroxides in pore spaces between the quartz grains in the B-horizon, consequently binding the sands and reducing further permeability. The indurated sand layer can be up to tens of metres below the surface in old dune systems (Tyler et al. 2022). (1), (2), and (3) in the diagram are indicative of areas where terrestrial, surface, and subterranean groundwater dependent ecosystems may exist respectively. 119
- Figure 8-95. Blue Lake is a springfed lake emerging from the regional aquifer within the sand mass of North Stradbroke Island in southeast Queensland, Australia (photo by Jonathan Marshall). 119

Figure 8-96. A conceptual model of Blue Lake hydrology with groundwater inflow via springs in the lake bed representing the major source of lake water. Lake depth is governed by a vegetated discharge swamp that acts as a natural weir. Groundwater discharge and through-flow results in a mean water residence time in the lake of just over 30 d (Barr et al. 2015). The margins of the lake are dominated by the robust, emergent sedge, <i>Lepironia articulata</i> .	120	Figure 10-113. Map of Florida, USA.	154
Figure 8-97. The dune glider dragonfly <i>Tramea eurybia</i> (Libellulidae) is found at Blue Lake and other acid, coastal lakes in eastern Australia (photo by Jonathan Marshall).	121	Figure 10-114. Map of the northeastern United States.	156
Figure 8-98. Arananarawai Creek on Minjerribah is a small perennial stream fed by a perched aquifer (photo by Jonathan Marshall).	121	Figure 10-115. Map of the Green River basin in Kentucky, USA.	159
Figure 8-99. Physical damage in the form of grooving of the lip of the spring vent to guide the direction of water flow around the travertine mound at Talaroo Hot Springs (photo by Peter Negus).	122	Figure 10-116. Map of the Ozark region, USA.	161
Figure 8-100. The endangered wetland plant, <i>Eriocaulon carsonii</i> is an example of a species that occurs in both GAB and non-GAB spring wetlands (photo by Glenn McGregor).	123	Figure 10-117. Map of Wisconsin, USA.	166
Figure 8-101. Carnivorous pitcher plants ( <i>Nepenthes</i> spp.) on Cape York Peninsular are an example of Queensland biota dependent upon non-GAB springfed wetlands (photo by Jonathan Marshall).	123	Figure 10-118. Map of the Great Plains region, USA and Canada.	168
Figure 8-102. Map of New Zealand.	132	Figure 10-119. USA Map of the Prairie Pothole Region in the United States and Canada (modified from Figure 1 in Renton et al. 2015).	169
Figure 9-103. Map of Latin America, including Central and South America and the Caribbean region.	135	Figure 10-120. Map of Texas, USA.	172
Figure 9-104. Map of Brazil.	136	Figure 10-121. Map of the Rocky Mountains region, USA.	174
Figure 9-105. Map of northern Chile.	138	Figure 10-122. Map of the Colorado River Basin, USA and Mexico.	176
Figure 9-106. The springfed Río Loa north of the city of Calama.	139	Figure 10-123. Montezuma Well, a collapsed carbonate mound spring in Central Arizona supports the highest endemic diversity of any spring in the United States.	177
Figure 9-107. An unnamed spring that feeds the flow of the Río Loa in the vicinity of the city of Calama.	139	Figure 10-124. One of several sources at Roaring Springs that provide water to Grand Canyon National Park visitors.	177
Figure 9-108. Map of Central America, excluding Mexico.	141	Figure 10-125. Map of the Great Basin region, USA.	179
Figure 9-109. Map of Mexico.	143	Figure 10-126. Map of California, USA.	181
Figure 9-110. Distribution of thermal springs mapped by the Federal Comisión of Electricity of Mexico.	144	Figure 10-127. Map of the Pacific Northwest, USA.	184
Figure 9-111. Map of the Caribbean region.	146	Figure 10-128. Map of Alaska, USA.	187
Figure 10-112. Map of Alberta, Canada.	152	Figure 11-129. Map of the global distribution of springs reported among the synopses presented in this book.	191
		Figure 11-130. Stressors influencing springs ecological integrity among 52 studies in 77 regions or nations on all continents except Antarctica. Red dots indicate study areas reported in the synopses presented in chapters 2-10.	192

## Key Words

Conservation status, endangered ecosystems, global, groundwater, management, spring ecosystem, springs-dependent taxa, stewardship

## Acknowledgements

This book would not have been possible without the generosity and expertise of the many co-authors. All of us thank our supporting institutions for administrative and, in many cases, financial support of our research. Production of this e-book was partially supported by several donors to the Springs Stewardship Institute. Phoebe Stevens and Jeri Ledbetter provided substantial editorial support, and Jeri Ledbetter graciously and expertly designed this book.

## About Springs Stewardship Institute

The Springs Stewardship Institute (SSI) is a 501(c)3 nonprofit organization based in Flagstaff, Arizona. We work to improve communication among land managers to survey, rehabilitate, and steward springs systems. Through collaboration and partnership, and through publications such as this book, SSI strives to improve understanding and management of these critical and endangered ecosystems.

To support this important work, please consider making a tax deductible donation at <https://springstewardshipinstitute.org/support>.





## Prologue

I'd been driving the whole morning across roads on which you wouldn't send your worst enemy, trying to locate Guadalupe Spring. It reportedly emerged in the raw, volcanic woodlands on the north side of Mount Taylor in northwest New Mexico, USA. My GPS on that mid-September morning lead me into a maze of muddy dirt ruts, roads that few locals knew existed, arriving there just before the first winter storm of the season. Although dark clouds were gathering around the mountain to the south, it was still sunny enough to lure me into thinking that a solo spring inventory in this rugged country was a reasonable idea. I crawled in 4-wheel-low out to the edge of a jagged canyon, and bush-whacked my way down into it with a heavy pack, hoping that with all the effort expended this wasn't just another wild-goose-chase to a falsely reported or dewatered spring. Seeing virgin's bower (*Clematis ligusticifolia*) and rock spirea (*Holodiscus dumosa*), and finally willows (*Salix* spp.) on the canyon floor gave me some hope. But my spirits sank when I worked my way to a muddy, cow-trampled pool at the base of a dry waterfall. "Just another tinaja, a runoff plunge pool," I thought with disappointment. Nonetheless, with due diligence, I clawed my way up the waterfall to see if any flow emerged there. No water. I then followed the canyon downstream, discovering to my considerable delight a few tens of meters away, a robust flow of clear, cold water surging up through the basalt cobbles and creating a willow-lined springbrook.

The pool was the upstream-most exposure of water, so I returned there to begin my inventory. Mid-September is the middle of the fall warbler migration, and all about me were dozens of lovely yellow-rumped warblers (*Setophaga coronata*) stopping over briefly on their long journey to Mexico and Central America for the winter. Not having seen more than one or two on my long drive in, I was amazed to see how abundant and unafraid of me they were, with more arriving every few minutes. So desperate were they for a drink and a few insect snacks at this isolated refugium that several very nearly landed on my shoulders as I made my water quality measurements. But my reverie in their quiet presence was abruptly interrupted as I heard, and then barely dodged a large lava boulder that crashed right next to me on the canyon floor. It had been kicked off the rim a hundred meters above by a stumbling cow, perhaps one irate at having her spring invaded by a damn scientist. I finished my survey, ascended to the rim, and spent most of the day almost hopelessly lost in the maze of roads, trying to find a route out and back before the impending clouds of winter descended onto the landscape.

Why does anyone do this kind of work? Just ask any die-hard field biologist. But who wants to hear about yet another global environmental crisis, particularly one linking the status of a basic resource like drinking water to habitat and biodiversity loss and environmental justice? The ecology, distribution, and role of springs in Nature and to humanity is such a story. Spring ecosystems link our most precious and least recognized source of freshwater – groundwater – to the surface world, its ecology, biota, assemblages, and to human evolution, cultural development, and contemporary socio-economics. Springs are not just iconic palm oasis refugia in arid regions, but emerge in an astounding array of forms in environments throughout the globe, nearly everywhere playing ecologically integrative roles in the health, well-being, and economy of natural and human socio-cultural integrity. From "black smokers" erupting as super-heated, deep seafloor geysers and hosting novel phyla and utterly bizarre endemic extremophiles, to acidic alpine Rocky Mountain groundwater-dependent fens supporting predatory *Drosera* sundew plants, springs are extraordinary natural laboratories for understanding evolutionary adaptation and the persistence of life in stressful environments. Springs for me lie at the very heart of natural history – iconic point sources of biodiversity and patches of habitat with remarkable internal and extrinsic ecology, dynamics, and deep relevance to adjacent landscapes. The needless degradation and loss of these abundant point sources of biodiversity and ecological interactivity disproportionately affect people of color, the working class poor, and national and global well-being of nature and humanity.

For all of these reasons, my wife Jeri and I created the Springs Stewardship Institute, a 501(c)3 not-for-profit organization based in Flagstaff, Arizona to provide guidance on how to better comprehend and sustainably manage spring ecosystems. Springs appear to be the most productive ecosystems on Earth, and are renown for supporting a wild array of rare and endemic biodiversity, with likely thousands of poorly known or new-to-science macroscopic life, as well as innumerable microbial life forms. While the biodiversity value of springs is becoming better recognized, their conservation status remains poorly understood. I sit through seemingly endless meetings with large groups of diametrically-opposed stakeholders working to balance societal needs for water with protection of wild places. In great contrast, such work at springs involves relatively few stakeholders and is often relatively simple: if the supporting aquifer is relatively intact, the spring stewards need to come together, agree on how to apportion water use in relation to maintaining

the ecological integrity of the spring, and conduct usually very simple, inexpensive management actions. These might include fencing the source while allowing water downstream for livestock, or building a trail to minimize erosion. The conservation approach we follow is in accord with Aldo Leopold's guidance in *A Sand County Almanac and Sketches Here and There* (1949, Oxford University Press): "If the land mechanism as a whole is good, then every part is good, whether we understand it or not. If the biota, in the course of aeons, has built something we like but do not understand, then who but a fool would discard seemingly useless parts? To keep every cog and wheel is the first precaution of intelligent tinkering."

Almost everyone knows that "What's good for springs is good for all things". Speaking for the co-authors here, whom I most deeply thank for their expertise and patience, improving understanding of global springs conservation status and sustainable management are critical first steps for informing managers, policy makers, and the public on the diversity, importance, and threatened status of these often small, largely over-looked, but often relatively easily protected ecosystems.

Larry Stevens  
Flagstaff, Arizona

# Chapter 1

## Springs of the World

*“On all sides, and in a thousand countries, there are waters bounteously springing forth from the earth, some of them cold, some hot, and some possessed of these properties united...”*

*(Pliny the Elder: 31.2(2), ca. AD 77)*

### Introduction

Spring ecosystems are places on the Earth’s surface that are influenced by the exposure or emergence of groundwater. Springs are renowned as ecosystems that often have high biological, cultural, historic, and socio-economic importance, not only in arid subaerial settings but also in mesic and subaqueous environments. With global estimates reaching 50 million, springs are abundant, although the area of individual springs is typically small (usually <0.1 ha). Springs are renowned as being among the most productive ecosystems on Earth (e.g., Odum 1957), and in cases when water quality is distinctive and natural disturbance is limited, springs can support high levels of rare and endemic biodiversity (Springer et al. 2014; Kreamer et al. 2015; Rossini et al. 2018). Therefore, springs often function as point sources of biodiversity and as refugia for springs-dependent taxa (SDT), which either require spring habitat(s) for at least one life history stage, or occur primarily at springs. Extrinsically, springs also can be highly ecologically interactive (keystone) ecosystems, with multi-dimensional ecosystem subsidy exchange and supporting many upland taxa (Perla and Stevens 2008; Stevens 2020).

Despite their remarkable ecological attributes, springs everywhere are intensively used for water supplies and other natural resources, and are the focus of recreational and balneological visitation (e.g., Cantonati et al. 2020; Stevens et al. 2021); indeed, springs have been the subject of human attention throughout our evolutionary history (e.g., Ashley and Cuthbert 2014). However, springs nearly everywhere are poorly mapped, heavily appropriated, and their conservation status is generally poorly understood. Despite Odum’s (1957) use of Silver Springs in Florida to frame the science of ecosystem ecology, only recently has research on spring ecosystems intensified, but much basic and applied research remains outstanding.

Here we present synopses on the distribution, typology, ecology, anthropogenic uses, and conservation status of >250,000 springs from all continents except Antarctica, from a total of 75 countries and in some cases from multiple states or geologic provinces within countries. This information was derived from our individual studies and from the literature, and serves as the foundation of the first analysis on the ecological status of the world’s spring ecosystems, as summarized by Stevens et al. (2021). The synopses presented here are freely available through the Springs Stewardship Institute website (<https://SpringStewardshipInstitute.org>), with spring ecosystem inventory data readily and securely added into Springs Online (<https://springsdata.org>). It is our hope that this open, collaborative effort will expand global awareness of the importance of improving public and scientific understanding of springs as remarkable focal points of socio-ecological interactivity that warrant enhanced and collaborative stewardship attention.

### Methods

In this compendium we invited experts in regional and national ecohydrogeology from throughout the world to provide brief synopses of the state of knowledge on the distribution and ecological integrity of spring ecosystems in their study areas. These synopses provide information on the hydrogeological and ecological context on the distribution, typology, anthropogenic stressors, present condition, and conservation status of springs and springs-dependent taxa (SDT; crenobiontic taxa), where such information is available from existing literature and the authors’ research. In addition, we encouraged our colleagues to include individual case studies. We present these synopses by continent, subcontinent, and region, province or state, and the findings are summarized in

Stevens et al (2021). Thus, we describe the ecological status of springs and SDT in relation to the best available data, where possible in a fashion compatible with International Union for the Conservation of Nature (IUCN) Red List of Ecosystems protocols (Bland et al. 2017).

The differing levels of expertise in the fields of hydrogeology, ecology, cultural anthropology, and socio-economics among our coauthors precludes a consistent format for individual synopses. In addition, information on springs is either unavailable in many parts of the world, or we have not yet encountered knowledgeable experts to supply relevant data. Consequently, these synopses and the global assessment in general remain incomplete and individualistic. Nonetheless, our intent here has been to initiate a compilation of information on the conservation status of spring ecosystems and SDT, and to assess global patterns from that body of information.

We quantified the general forms of anthropogenic disturbance described in the synopses. We used a slightly modified version of the Salafsky et al. (2007) list of ecosystem disturbances that adds several springs-specific stressor subcategories (Stevens et al. 2021). These included: Development (Category 1) - urban, industrial, as well as subsistence water supplies development; Agriculture and Aquaculture (Category 2) - livestock use (both direct and indirect); Energy and Mining (Category 3) - extraction or depletion of groundwater; Intrusion, Disturbance (Category 6) - balneological, spiritual, recreational, or scientific use; Non-native Species Introductions (Category 8) - terrestrial versus aquatic exotic species introductions; and Pollution (Category 9) - surface water or groundwater pollution. We searched for reference to each form of disturbances in each synopsis, and tallied the results by type and region to clarify the frequency of each ecosystem disturbance type. We review and discuss ecosystem assessment methods and specifically the European Union Red List of Ecosystems approach (Bland et al. 2017), and with a conservation focus in relation to capacity for use in prioritization of management implementation.

This effort remains a work in progress. We invite other springs researchers whom we have not yet encountered to provide regional synopses on the status of springs in their study areas, and we encourage presently participating colleagues to update their information as new findings and data emerge. Please contact the Springs Stewardship Institute to contribute regional synoptic information or to learn more about this conservation effort.

## **Chapter Image Credit**

Chapter heading map used data derived from GEBCO ocean bathymetry: General Bathymetric Chart of the oceans (GEBCO). The GEBCO\_2014 Grid, [www.gebco.net](http://www.gebco.net).

# Chapter 2

## Global Studies

### Overview

Several colleagues in this book focus springs-related research on a global scale that transcends the national and continental context of other studies presented here. These include karstic landscapes and both coastal and profundal geothermal marine vent springs. The former research area is relevant because of the extraordinary importance of karstic aquifers for human water supplies: many individual families, communities, small and large urban, metropolitan, and some states and nations around the world reliant on karstic water supplies. Karstic waters support an enormous, but untallied, proportion of freshwater biodiversity, as well as a rich but less well-known subterranean aquifer biota, with many new species of blind and cave invertebrates, fish, and some amphibians. The hydrologic complexity of karstic aquifers makes delineation of groundwater basins difficult. Karstic systems are notoriously flashy, and thus responsive to climate changes that affect infiltration, such as reduction of snowpack. In addition, they and the springs and biota they support also are highly sensitive to, and compromised by pollution, particularly that related to urban and agricultural waste, as well as mining operations.

While shallow marine spring ecosystems have been recognized for centuries, profundal vent springs were only discovered in 1977. The former exist in a wide array of settings and emerge with various geochemical properties, sometimes being anoxic and associated with chemotrophic assemblages. The latter have received enormous scientific and public attention since their discovery due, in part, to the extreme difficulty of access. Sea floor vent spring studies reveal a great and novel biodiversity, providing insight into extraordinary ecosystem structure, and the extent of adaptation to which springs-depen-

dent extremophiles have evolved in these phenomenally stressful and sometimes unstable habitats. Despite the enormous differences between highly pressurized, anoxic, and ultra-thermal profundal marine sea floor vent springs and terrestrial aridland springs, both can provide sufficient environmental constancy to promote the evolution of endemic microbes, invertebrates, and lower vertebrates. Also, both marine and terrestrial springs often occur as highly insular patches of extremely productive habitat and can be surrounded by vast adjacent areas of low productivity. Clearly, more research, discussion, and comparison of how endemism evolves, and ecosystem disturbance-productivity relationships, and the energetics and subsidy exchange patterns between marine and terrestrial springs are warranted.

### Terrestrial Springs

#### Global Karstic Landscapes

by Nico Goldscheider

Most of the largest springs on our planet are karst springs (i.e., springs emerging from karst aquifers; Kresic and Stevanovic 2010). Karst aquifers consist of chemically soluble rock in which solution processes have created enlarged pathways for preferential groundwater flow (Ford and Williams 2007). Carbonate rocks, such as limestone or dolomite, are the most important karstifiable rocks. Evaporite rocks, such as gypsum, also are karstifiable but are far less important in terms of freshwater resources and springs. Here I focus on springs related to carbonatic karst aquifers, which occupy about 15.2% of the global land surface (Goldscheider et al. 2020). Figure 2-1 presents the global distribution of potential karst aquifers in karstifiable rocks and a selection of the

most important karst springs on our planet, in terms of discharge and regional significance (e.g., Australia's largest spring is shown, although it is much smaller than many springs in the Dinaric region that cannot be shown

because of their spatial abundance). Table 2-1 presents a summary of these springs and their range of discharge during low-flow and high-flow conditions.

Table 2-1. Selection of the 25 most important karst springs worldwide, in terms of discharge and regional significance, with the range of discharge from low-flow to high-flow conditions (modified after (Goldscheider et al. 2020). The ID designations refer to the map in Figure 2-1 and are taken from the World Karst Aquifer Map (WOKAM); n.d. = not determined.

<b>ID</b>	<b>Name</b>	<b>Country, Region</b>	<b>Low [m<sup>3</sup>/s]</b>	<b>High [m<sup>3</sup>/s]</b>
A4	Maligne	Canada, Alberta	15.2	40
A18	Ottawa River Caves	Canada, Ontario/Quebec	10	n.d.
A34	Big Spring	USA, Missouri	7	37
A63	Silver Springs Main	USA, Florida	15.3	37
A76	Nacimiento del Rio Coy	Mexico	13.0	236
A91	Negro River Spring	Peru	15.0	n.d.
A98	São Bernardo	Brazil, Goiás	5	n.d.
B1	Cong Springs	Ireland	5	n.d.
B21	Fontaine de Vaucluse	France	4.0	150
B36	Timavo	Italy	30.2	n.d.
B50	Ombla	Croatia	4	138
C3	Dumanli	Turkey	38	50
39	Figeh Spring	Syria	2.5	13
C22	Chehel cheshmeh	Iran	1.9	n.d.
C25	Bobrovaya	Russia, Permskij kraj	1.5	3.0
C26	Panzethnag	India, Kashmir	2.2	3.0
C27	Bolshaja Iret	Russia, Irkutskaja oblast	12	n.d.
C32	Niangziguan	China, Shanxi	8.5	n.d.
C38	Chexinwan	China, Hunan	32.8	n.d.
C64	Zhongzhai	China, Yunnan	37.2	n.d.
C74	Gua Besar	Indonesia	2.2	n.d.
D4	Ayn Zayanah	Libya	5	n.d.
E2	Tobio	Papua New Guinea	85	115
E3	Te Waikoropupu Spring	New Zealand	5.8	21
E5	Blue Waterholes	Australia, New South Wales	.2	2.2

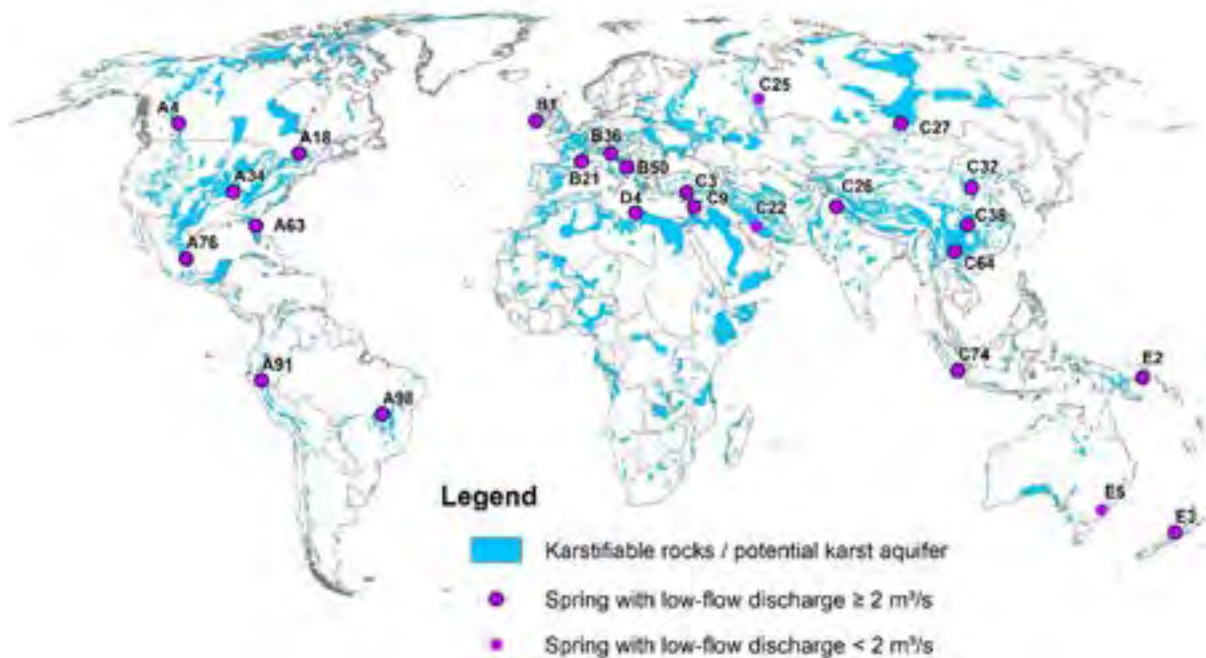


Figure 2-1. Generalized version of the World Karst Aquifer Map with location of 25 selected karst springs on all continents (modified after Goldscheider et al. 2020). The IDs and main characteristics of these springs are presented in Table 2-1.

Karst aquifers form through chemical dissolution of carbonate rock by flowing groundwater containing carbon dioxide ( $\text{CO}_2$ ) from the atmosphere and soil zone. This intense and complex interaction among the atmosphere, pedosphere, hydrosphere and geosphere requires a holistic and ecological approach to groundwater protection (Goldscheider 2019). Karst aquifers can be described as a hierarchical network of drainage conduits, including accessible water caves, which are embedded in, and hydraulically interacting with, a matrix of fractured carbonate rock (Bailly-Comte et al. 2010; Frank et al. 2019). The conduit network generally drains towards large springs that often show rapid and marked variations of discharge and water quality in response to rainfall and snowmelt events (Ryan and Meiman 1996; Winston and Criss 2004).

It is estimated that about 9.2% of the global population is supplied by freshwater from karst aquifers (Stevanovic 2019). A good part of this water supply is based on captured karst springs, such as the water supplies of Rome, Vienna, Montpellier and Damascus (Kresic and Stevanovic 2010). Use of karst spring water for freshwater supplies means reduced environmental baseflow, but usually also involves protection zoning and land-use restrictions to maintain water quality. Other karst aquifers are exploited by means of wells or drainage galleries, resulting in reduced spring discharge. For example, many of the former karst springs on the Arabian Peninsula have run

dry due to overexploitation of aquifers (Dirks et al. 2018). Another famous example is the Jinci temple in Shanxi Province, a major cultural site in China. For millennia, it was fed by a karst spring (about  $2 \text{ m}^3/\text{s}$ ) that ran dry in 1993 due to aquifer overdraft. Today, the temple complex is supplied by other water sources. Recently, an aquifer rehabilitation program was implemented.

Karst regions are characterized by intense groundwater-surface water interactions, with important ecological implications: Surface streams often sink underground via swallow holes, while large springs give rise to important rivers and streams; for example, the entire Upper Danube River in Southwest Germany sinks underground into a karst aquifer during low to moderate flow conditions and reemerges 12.5 km away, at Aach Spring, Germany's largest spring, which is tributary to the River Rhine (Hötzl 1996). The water cave feeding the spring is the northernmost location of an endemic cave fish, highlighting the ecological importance of groundwater-surface water interactions in karst regions (Behrmann-Godel et al. 2017). Endemic species in water caves and karst springs are often threatened by intense land use and contamination in the catchment. For example, the endangered Barton Springs Salamander (*Eurycea sosorum*), which is endemic to Barton spring, Texas, is threatened by declining dissolved oxygen concentrations in the karst spring water resulting from intense agriculture and urban development in its catchment. Potentially, a single severe

contamination event generating oxygen levels below the critical threshold could drive this species to extinction (Mahler and Bourgeai 2013).

## References Cited

- Bailly-Comte V, Martin JB, Jourde H, Screamon EJ, Pistre S, Langston A. 2010. Water exchange and pressure transfer between conduits and matrix and their influence on hydrodynamics of two karst aquifers with sinking streams. *Journal of Hydrology* 386:55-66. <https://doi.org/10.1016/j.jhydrol.2010.03.005>.
- Behrmann-Godel J, Nolte AW, Kreislermaier J, Berka R, Freyhof J. 2017. The first European cave fish. *Current Biology* 27:R257-R258. <https://doi.org/10.1016/j.cub.2017.02.048>.
- Dirks H, Al Ajmi H, Kienast P, Rausch R. 2018. Hydrogeology of the Umm Er Radhuma Aquifer (Arabian peninsula). *Grundwasser* 23:5-15. <https://doi.org/10.1007/s00767-017-0388-6>.
- Ford D, Williams P. 2007. *Karst hydrogeology and geomorphology*. Wiley, Hoboken.
- Frank S, Goepfert N, Ohmer M, Goldscheider N. 2019. Sulfate variations as a natural tracer for conduit-matrix interaction in a complex karst aquifer. *Hydrological Processes* 33:1292-1303. <https://doi.org/10.1002/hyp.13400>.
- Goldscheider N. 2019. A holistic approach to groundwater protection and ecosystem services in karst terrains. *Carbonates and Evaporites*. <https://doi.org/10.1007/s13146-019-00492-5>.
- Goldscheider N, Chen Z, Auler AS, Bakalowicz M, Broda S, Drew D, Hartmann J, Jiang G, Moosdorf N, Stevanovic Z, Veni G. 2020. Global distribution of carbonate rocks and karst water resources. *Hydrogeology Journal* 28:1661-1677. <https://doi.org/10.1007/s10040-020-02139-5>.
- Hötzl H. 1996. Origin of the Danube-Aach system. *Environmental Geology* 27:87-96.
- Kresic N, Stevanovic Z. 2010. *Groundwater hydrology of springs: Engineering, theory, management, and sustainability*. Elsevier, Butterworth-Heinemann, Oxford.
- Mahler BJ, Bourgeai R. 2013. Dissolved oxygen fluctuations in karst spring flow and implications for endemic species: Barton Springs, Edwards Aquifer, Texas, USA. *Journal of Hydrology* 505:291-298. <https://doi.org/10.1016/j.jhydrol.2013.10.004>.
- Ryan M, Meiman J. 1996. An examination of short-term variations in water quality at a karst spring in Kentucky. *Ground Water* 34:23-30.

Stevanovic Z. 2019. Karst waters in potable water supply: A global scale overview. *Environmental Earth Sciences* 78.

Winston WE, Criss RE. 2004. Dynamic hydrologic and geochemical response in a perennial karst spring. *Water Resources Research* 40, W05106. <https://doi.org/10.1029/2004WR003054>.

## Marine Springs

### Coastal Marine Springs

#### by Nils Moosdorf

Springs below the ocean surface that discharge fresh or brackish water (“submarine springs”) are a very special environment. Yet they are more abundant than often thought. Submarine springs are particularly abundant in karstic areas, such as the Mediterranean (Fleury et al. 2007), and in volcanic areas like Hawaii (e.g., Knee et al. 2008). Compared to their terrestrial counterparts, submarine springs are much less thoroughly researched. Neither is their total number known (there is not even a register of all major submarine springs), nor do we know discharge volumes or other attributes of most submarine springs. Submarine springs have been used by coastal human populations traditionally, and in some locations this use continues (Moosdorf and Oehler 2017). Uses include drinking water and hygiene, but also spiritual relevance. Many submarine spring locations have legends or other spiritual values attached to them. In addition, submarine springs are favored by fishermen in many locations on the globe because of improved catch rates (Moosdorf and Oehler 2017).

While there are only few biological studies of coastal springs, substantial impacts on benthic ecology throughout the foodchain have been shown (Lecher and Mackey 2018). Very specific and unique ecological conditions occur inside some submarine springs, termed “anchihaline” caves (Pohlman 2011). The marine waters around submarine springs often support increased numbers of fish (e.g., Pisternick eRet al. 2020; Starke et al. 2020), corroborating such reports by fishermen.

Discharge of submarine springs varies in relation to tide and by season, but it can be severely negatively influenced by coastal groundwater pumping, (e.g., in Bahrain: Rausch et al. 2014) or coastal construction (e.g., in Taranto: Parenzan 1969). Yet few examples of impacted submarine springs are reported in the literature since this phenomenon has not been studied. Also, rising sea levels can affect submarine springs (e.g., Ferguson and Gleeson 2012; Masciopinto and Liso 2016), but the degree of impact has yet



to be researched. Thus, submarine springs are a unique, highly specialized ecosystems that have not yet been sufficiently understood, but which, like their terrestrial counterparts, are under unknown but potentially substantial risk due to direct anthropogenic impacts as well as climate change. There are no known examples of management or conservation efforts for submarine springs.

## References Cited

- Ferguson G, Gleeson T. 2012. Vulnerability of coastal aquifers to groundwater use and climate change. *Nature Climate Change* 2:342-345.
- Fleury P, Bakalowicz M, de Marsily G. 2007. Submarine springs and coastal karst aquifers: A review. *Journal of Hydrology* 339(1-2):79-92.
- Knee K, Street J, Grossman E, Paytan A. 2008. Submarine ground-water discharge and fate along the coast of Kaloko-Honokohau National Historical Park, Island of Hawai'i: Part 2, Spatial and temporal variations in salinity, radium-isotope activity, and nutrient concentrations in coastal waters, December 2003–April 2006. U.S. Geological Survey Scientific Investigation Report 2008-5128, Washington, DC.
- Lecher A, Mackey K. 2018. Synthesizing the effects of submarine groundwater discharge on marine biota. *Hydrology* 5(4):60.
- Masciopinto C, Liso IS. 2016. Assessment of the impact of sea-level rise due to climate change on coastal groundwater discharge. *Science of The Total Environment* 569-570:672-680.
- Moosdorf N, Oehler T. 2017. Societal use of fresh submarine groundwater discharge: An overlooked water resource. *Earth-Science Reviews* 171:338-348.
- Parenzan P. 1969. Il Mar Piccolo e il Mar Grande di Taranto. *Thalassia Salentina* 3:19-36.
- Pisternick T, Lilkendey J, Audit-Manna A, Dumur Nee-layya D, Neehaul Y, Moosdorf N. 2020. Submarine groundwater springs are characterized by distinct fish communities. *Marine Ecology* e12610.
- Pohlman JW. 2011. The biogeochemistry of anchialine caves: Progress and possibilities. *Hydrobiologia* 677(1):33-51.
- Rausch R, Dirks H, Kallioras A, Schuth C. 2014. The riddle of the springs of Dilmun: Does the Gilgamesh epic tell the truth? *Groundwater* 52(4):640-644.
- Starke C, Ekau W, Moosdorf N. 2020. Enhanced productivity and fish abundance at a submarine spring in a coastal lagoon on Tahiti, French Polynesia. *Frontiers in Marine Science* 6 (809). <https://doi.org/10.3389/fmars.2019.00809>.

## Deep-sea Vent Springs

by Lawrence E. Stevens

Deep-sea marine springs were discovered in 1977 during a submersible submarine expedition to the sea floor near the Galapagos Islands (Ballard 1977). Sea-floor vent springs are submarine hot springs, with temperatures exceeding 370°C. Vent springs generally occur in fields that range in diameter from a few hundred meters to several kilometers. Individual vents emit jets of mineral floc and fine particulate iron sulfide (“black smokers”) or calcium and silica (“white smokers”), creating chimney-like precipitate columns (e.g., Parson et al. 1995). These features occur in high frequency, particularly along the mid-oceanic Atlantic and Pacific tectonic spreading ridges, in back-arc spreading zones around the periphery of the Pacific Ocean, and in tropical, temperate, Arctic, and Antarctic waters (e.g., Chown 2012). Not all vent springs occur in profundal waters, and shallow marine vents influence coastal ecosystems (e.g., Tarasov 2006). Vent springs are ephemeral and sometimes cyclical in activity. Individual vents and vent fields vary in age, depending on the tectonic setting, some being short-lived and highly dynamic, while others, such as the TAG hydrothermal mound on the Mid-Atlantic Ridge, may remain active for thousands of years.

Deep-sea vent springs are renowned for supporting a wide array of often highly adapted chemoautotrophic microbes and micro- and macro-invertebrates (Karl 1995; Van Dover 2000, 2002; Van Dover et al. 2002). Rather than relying on photosynthesis-generated energy, these organisms obtain energy through the oxidation of inorganic minerals. Deep-sea vent SDT biota include a remarkable diversity of chemautotrophic or autotroph-consuming microbes, Cnidaria, Annelida, Mollusca, and crustaceans. However, seafloor vents are ephemeral and as vent activity wanes, the associated assemblages undergo biotic succession, with sulfide-dependent taxa replaced by non-vent organisms, although inactive vent assemblages may derive much of their ecosystem energy subsidy from nearby active vents within the field (Erickson et al. 2009). We also note that the ecology of profundal anaerobic chemautotrophic coldwater seeps are gaining substantial research attention (e.g., Levin et al. 2005; Thurber et al. 2013; Goffredi et al. 2020).

Deep-sea mining impacts may be occurring widely, with many marine sea floor springs considered for copper, zinc, silver and gold mineral extraction (e.g., Van Dover 2011). Other impacts on these intriguing ecosystems involve those related to scientific investigation, stimulating the call for appropriate conservation ethics

and protocols (Godet et al. 2011). However, the extent and intensity of deep-sea vent spring disruption due to anthropogenic impacts, as well as ecological recovery processes remain largely unknown.

## References Cited

- Ballard RD. 1977. Notes on a major oceanographic find. *Oceanus* 20(3).
- Chown SL. 2012. Antarctic marine biodiversity and deep-sea hydrothermal vents. *PLoS Biology*. <https://doi.org/10.1371/journal.pbio.1001232>.
- Erickson KL, Macko SA, Van Dover CL. 2009. Evidence for a chemoautotrophically based food web at inactive hydrothermal vents (Manus Basin). *Deep-Sea Research II* 56(19-20):1577-1585. <https://doi.org/10.1016/j.dsr2.2009.05.002>.
- Godet L, Zeinio KA, Van Dover CL. 2011. Scientists as stakeholders in conservation of hydrothermal vents. *Conservation Biology* 25:214-222. <https://doi.org/10.1111/j.1523-1739.201001642.x>.
- Goffredi SK, Tilic E, Mullin SW, ... Orphan V J. 2020. Methanotrophic bacterial symbionts fuel dense populations of deep-sea feather duster worms (Sabellida, Annelida) and extend the spatial influence of methane seepage. *Science Advances* 6(14). <https://doi.org/10.1126/sciadv.aay8562>.
- Karl DM. 1995. Ecology of free-living, hydrothermal vent microbial communities. In: Karl DM (editor). *The microbiology of deep-sea hydrothermal vents*. CRC Press, New York, pp. 35-124.
- Levin LA. 2005. Ecology of cold seep sediments: Interactions of fauna with flow, chemistry and microbes. *Oceanography and Marine Biology - an Annual Review* 43:1-46. Boca Raton: CRC Press-Taylor & Francis Group.
- Parson LM, Walker CL, Dixon DR. 1995. Hydrothermal vents and processes. Geological Society Special Publication No. 87. The Geological Society, London.
- Tarasov VG. 2006. Effects of shallow-water hydrothermal venting on biological communities of coastal marine ecosystems of the western Pacific. *Advances in Marine Biology* 50:267-421. [https://doi.org/10.1016/S0065-2881\(05\)50004-X](https://doi.org/10.1016/S0065-2881(05)50004-X).
- Thurber AR, Levin LA, Rowden AA, Sommer S, Linke P, Kroger K. 2013. Microbes, macrofauna, and methane: A novel seep community fueled by aerobic methanotrophy. *Limnology and Oceanography* 58: 1640-1656. doi:[doi.org/10.4319/lo.2013.58.5.1640](https://doi.org/10.4319/lo.2013.58.5.1640).
- Van Dover CL. 2000. *The ecology of deep sea hydrothermal vents*. Princeton University Press, Princeton, NJ, USA.
- Van Dover CL. 2002. Trophic relationship among invertebrates at the Kairei hydrothermal vent field (Central Indian Ridge). *Marine Biology* 141:761-772.
- Van Dover CL. 2011. Tighten regulations on deep-sea mining. *Nature* 470:31-33. <https://doi.org/10.1038/470031a>.
- Van Dover CL, German CR, Speer KG, Parson LM, Vrijenhoek RC. 2002. Evolution and biogeography of deep-sea vent and seep invertebrates. *Science* 295(5558):1253-1257. <https://doi.org/10.1126/science.1067361>.

## Chapter Image Credit

The image is created from: National Geographic, Esri, DeLorme, HERE, INCREMENT P, NRCAN, METI, NASA Blue Marble, ESA GlobCover 2009, IUCN, UNEP-WCMC, WDPA, GEBCO, and NOAA. 2021. National Geographic World Map. Esri. <<http://www.arcgis.com/home/item.html?id=b9b1b-422198944fbbd5250b3241691b6>> (accessed 16 Dec 2021).



# Chapter 3

## Europe

### Overview

European springs have influenced and been used by humans over a multi-millennial time frame, with greatly increasing impacts on aquifers and springs in recent historical times (Meinzer 1934; Adams 1938; Kresic and Stevanovic 2009). Use of springs as ambush sites for hunting, and reverence for them as sacred sites undoubtedly characterized the earliest European cultures. However, as hunting and gathering lifeways transitioned into agricultural and then urban settlements, human needs for clean, reliable water sources led to extensive anthropogenic settlement at, and exploitation of clean groundwater provided by springs. While generally consumptive, some anthropogenic development may have increased springs density. For example, prehistoric and medieval deforestation of Central Europe may have augmented groundwater discharge and springs density there (e.g., Hájek, below). Pliny the Elder (ca. 77) wrote extensively about the many remarkable array of springs in the Mediterranean region, apparently believing, like the Greek natural philosophers before him, that such groundwater was somehow derived from seawater and subterranean condensation. Pre-Christian reverence and balneological respect for springs were appropriated by Catholicism, and remained sufficiently robust that regard for springs as special places reappeared relatively quickly following the Reformation (Johansen 1997). However, a burgeoning European population and technological improvements, such as the use of the water wheel and the invention of the steam engine and electric pumps resulted in intensifying exploitation of springs, as well as other water sources (Solomon 2009).

European understanding of the cyclicity of springs hydrogeology linking groundwater to precipitation was

recognized by Greek naturalists (Aristotle 1984), but was clarified by European writers and scientists during the Enlightenment (Karterakis et al. 2007). Pierre Perrault (ca. 1611-1680; Perrault 1874) calculated that surface water influx was adequate to explain the flow of the River Seine, and went on to hypothesize about the origin of springs. Edmund Halley (1691) and Antonio Vallisneri (1715) supported and refined Palissy's (1580, in LaRoque 1957) hypothesis, concluding that spring waters were ultimately derived from infiltrating meteoric sources. Subsequent and ever-increasing demands on water supplies, improving well-drilling technology, and pollution have led to the dewatering or contamination of many European springs. In response, groundwater information is being compiled and made available in many nations, with databases like the Base de Données des Limites des Systèmes Aquifères (BDLISA; [brgm.fr](http://brgm.fr)) providing national hydrogeological information and tools in France. Intensive catchment-wide analyses also are emerging to reveal climate change impacts. As one of many such efforts, a 50-year record of monitoring weather and streamflow in the Réal Collobrier catchment in southeastern France has revealed climate-change reduction in western Mediterranean precipitation (Folton et al. 2019 and literature therein), which with increasing temperature and evapotranspiration, will reduce infiltration and potential groundwater discharge. Thus, hydrology emerged as a scientific discipline from the Enlightenment and has matured to point of understanding and prediction of the future of its essential groundwaters.

Such attention to groundwater has elevated awareness regarding the importance springs, not only as important socio-cultural features, but also as indicators of environmental integrity. Some European countries (particularly

in Scandinavia) now regard springs ecosystem integrity as a national concern, and the European Union (EU) has recognized travertine-depositing springs as a protected ecosystem (Cantonati et al. 2016). Reverence for springs is reflected in the work of many European ecologists, with remarkable contributions to ecosystem ecology and biodiversity by Botosaneanu (1998), Margalef (in Prat et al. 2019), and many of the coauthors of this book. Such policy and scientific attention increase public awareness of springs, helping bring much-needed basic appreciation, support for research, and encouragement for improved stewardship. However, nearly all of our European collaborators report deficiency of geographic, typological, and conservation status data. Existing data collectively indicate high levels of habitat degradation and loss, with degradation negatively related to latitude, elevation, and proximity to heavily-used rural agricultural, industrial, as well as urban areas. To address data gaps and uncertainties and recover ecological integrity, Cantonati et al. (2020) called for improving public and governmental awareness of spring ecosystems, as well as additional basic mapping, inventory, and assessment to determine the distribution and ecological integrity of springs globally. The impetus for the present work is, in part, in response to their concerns.

European springs remain socio-ecologically exceptionally important points in the landscape, where reverence for divine qualities is coupled with exploitation for potable supplies, recreation, and balneological purposes. Such sites include: the cave spring at Delphi (Broad 2007); most of the spring-supplied Roman aqueducts; La Fontaine de Vaucluse in southeastern France; the King's, Hetling, and Cross Bath geothermal springs complex in Somerset, England; the sulphurous Saturnia springs near Siena, Italy; the Corinthian Peirene Fountains (Robinson 2011); and many others, as reported among the case studies in Kresik and Stevanovic (2009) and in many of the following synopses. The remarkable individual histories of European springs integrate secular and spiritual aspects of the region's many, diverse, changing, and future cultures.

## References Cited

Adams FD. 1938. The birth and development of the geological sciences. Waverly Press, Inc., Baltimore.  
 Aristotle. 1938. The complete works of Aristotle, Volume 1, The revised Oxford translation. Princeton University Press, Princeton.  
 Botosaneanu L, editor. 1998. Studies in crenobiology: The biology of springs and springbrooks. Backhuys, Leiden, Netherlands.

Cantonati M, Segadelli S, Ogata K, Tran H, Sanders D, Gerecke R, Rott E, Filippini M, Gargini A, Celico F. 2016. A global review on ambient Limestone-Precipitating Springs (LPS): Hydrogeological setting, ecology, and conservation. *Science of the Total Environment* 568:624-637. <https://doi.org/10.1016/j.scitotenv.2016.02.105>.  
 Cantonati M., Fensham RJ, Stevens LE, Gerecke R, Glazier DS, Goldscheider N, Knight RL, Richardson JS, Springer AE, Töckner K. 2020. An urgent plea for global spring protection. *Conservation Biology* <https://doi.org/10.1111/cobi.13576>.  
 Broad WJ. 2007. The Oracle: Ancient Delphi and the science behind Its lost secrets. Penguin Books, New York.  
 Folton N, Martin E, Arnaud P, L'Hermite P, Tolsa M. 2019. A 50-year analysis of hydrological trends and processes in a Mediterranean catchment.  
 Halley E. 1691. An account of the circulation of the watry vapours of the sea, and of the cause of springs. *Philosophical Transactions of the Royal Society of London* 16: 468–473.  
 Johansen JC V. 1997. Holy springs and Protestantism in early modern Denmark: A medical rationale for a religious practice. *Medical History* 41:59–69.  
 Karterakis SM, Karney BW, Singh B, Guergachi A. 2007. The hydrologic cycle: a complex history with continuing pedagogical implications. *Water Science & Technology: Water Supply* 7:23-31. <https://doi.10.2166/ws.2007.0003>.  
 Kresic N, Stevanovic Z, editors. 2009. Groundwater hydrology of springs: Engineering, theory, management, and sustainability. Butterworth-Heinemann (Elsevier), Amsterdam.  
 La Roque, A. 1957. The admirable discourses of Bernard Palissy. University of Illinois Press, Champaign-Urbana.  
 Meinzer OE. 1934. The history and development of ground-water hydrology. *Journal of the Washington Academy of Sciences* 24:6-32.  
 Perrault P. 1674. De l'origine des fontaines. Chez Pierre le Petit, Imprimeur & Libraire ordinaire du Roy, Paris.  
 Pliny the Elder. ca. AD 77. Bostock J, Riley HT. 1855. Pliny the Elder, The Natural History. Taylor and Francis, Red Lion Court, Fleet Street, London.  
 Prat N, Cambra, Margalef R. 2019. Los ecosistemas fontinales: Tribute lecture to Ramon Margalef i López. SICEF'19 1st Iberian Symposium on the Conservation of Spring Ecosystems. Barcelona, 10-12 June 2019. <https://fuentes-naturales.org/sicef19>.

- Robinson BA. 2011. Histories of Peirene: A Corinthian Fountain in three millennia. The American School of Classical Studies at Athens, Athens.
- Solomon S. 2009. Water: The epic struggle for wealth, power, and civilization. Harper-Collins, New York.
- Vallisnieri A. 1715. Lizione accademica intorno all'origine delle fontane: Colle annotazioni per chiara Maggiora dell' medesima. Appresso GG Ertz, Venezia.

# United Kingdom

## United Kingdom Overview

by Allan Pentecost

England, Northern Ireland, Scotland and Wales, comprising the United Kingdom are underlain by rocks ranging in age from Archaean to Recent (Figure 3-2). Lithologies range from massive granites and gneisses, mainly in the northwest to porous sandstones, clays and limestones in the midlands and southeast. This contrast in geology is matched with high levels of annual precipitation in the west, often exceeding 2000 mm/a to <500 mm/a in the east. Significant aquifers among the sedimentary rocks are sandstones ranging from Devonian to Eocene and the Cretaceous chalk. Glacial and periglacial deposits are also

important in some areas. The UK has just one hot-spring at Bath Spa, Avon (45°C) with a handful of thermal springs, some of which are artesian. Chemical composition varies widely with ionic strengths ranging close to unpolluted rain water to highly saline. Among the mineral springs, chalybeate springs are widespread. There are fewer sulfur springs with most in northern England associated with pyrite-rich sediments. Travertine-depositing springs, usually originating from perched water tables are widespread in some of the limestone districts while saline springs are rare and mainly confined to areas underlain by evaporites. A few hyperalkaline springs associated with historic lime-burning are also known. The majority of UK springs are rheocrenes, but limnocrenes and helocrenes are fairly common, particularly in the north.



Figure 3-2. Map of the United Kingdom.

Map boundary data were derived from the Database of Global Administrative Areas [GADM], version 2.8 (<https://gadm.org/index.htm>). The background reference map was developed by National Geographic and Esri ([https://server.arcgisonline.com/arcgis/rest/services/NatGeo\\_World\\_Map/MapServer](https://server.arcgisonline.com/arcgis/rest/services/NatGeo_World_Map/MapServer)). The map was projected into USA Contiguous Albers Equal Area Conic coordinate system; Central Meridian = 0.00°, 1st Standard Parallel = 49.96°, 2nd Standard Parallel = 60.84°.

Estimates of spring density for five contrasting but representative areas of the UK vary (Table 3-2). These data suggest that, before urbanization of the UK, total spring numbers were on the order of half a million. This excludes most intermittent springs.

Human association with springs in the UK has a long history. At Blick Meade, a chalk spring close to Stonehenge, Wiltshire, Mesolithic peoples were present from 7-10 Ka BP. The spring contained flints colonized by the red alga *Hildenbrandia*, which may have given the site special status with the bright red stones possibly collected as talismans. Considerably later, the Romans developed

several springs, notably Bath and Buxton spas, which remain in use today. In the early Medieval period, many further springs were developed as Holy Wells, often associated with saints (e.g., St. Akmund's Well in Derby which dates to c. 800 CE). Research suggests that holy wells tended to be more common in areas of the older impervious formations which make poorer aquifers with fewer useful sources of water. During the Reformation (c. 1540-90) patronage of holy wells was discouraged but by 1600 they enjoyed a rebirth along with the development of spas, popularized by the nobility. Spas and holy wells sprung up all over the land and were not confined to

Table 3-2. Variation in estimated spring density in five contrasting but representative areas of the UK.

Location	Main aquifers	Annual precipitation (mm)	Spring density/km <sup>2</sup>
Tonbridge, Kent	Cretaceous sandstones	740	1.83
Cambridge	Cretaceous chalk	570	0.51
Kingsbridge, Devon	Devonian sandstones	960	2.20
Rhosneigr, Anglesey	Pleistocene/Holocene drift over chrystalline basement	150	2.41
Broadford, Skye	Jurassic sandstone, Carboniferous limestones, drift	2200	3.53
<b>Average</b>	<b>All</b>	<b>920</b>	<b>2.1</b>



Figure 3-3. Example of a holy well in the United Kingdom.

the towns (e.g., Figure 3-3). Many became popular places of entertainment in the late 17th and 18th centuries, but most fell out of favor by 1800. Subsequently, almost all declined and few survive to the present day. The population of the UK reached 20 million in the 1860's leading to the rapid growth of towns. Land use also increased and today, 72% of the UK's land area is classified as agricultural with a further 7.1% urbanized. Almost all springs in these areas have been modified to allow more efficient use of the land. Woodland currently covers about 13% of the UK and most of this has been felled at some time in the past, and the associated springs have probably been affected. The greatest impact will have been in the southern and eastern parts of the country where rainfall and spring density

is lower. Overall, it appears likely that up to 80% of UK springs have been disturbed to some extent by human activities. There are few data relating to the general health of springs in the UK but with the current house-building boom, more springs are likely to be lost or modified. Most UK ground waters are unpolluted but often contain elevated levels of nitrate-nitrogen and orthophosphate, resulting from air pollution and agriculture.

The UK climate is predicted to become warmer, wetter and with more prolonged and severe droughts. The chalk winterbournes – a series of intermittent springs in south-east England – are particularly at risk. Recent studies suggest that most of the indigenous algae and invertebrates recover rapidly but rare and vulnerable species can be affected. Excessive poaching of springs by horses and cattle has also been reported and is unlikely to decline in the near future.

Nine Wells Springs near Cambridge have supplied the city with clean water for 400 years. Rising from the Cretaceous chalk, the springs have been impacted by excessive groundwater abstraction and in the severe drought of 1976 its Site of Special Scientific Interest (SSSI) status was removed when its rare invertebrate fauna was lost. The site is currently protected as a Local Geology Site and the UK Environment Agency has recently driven injection boreholes above the springs to augment their flow with water pumped from the chalk aquifer. Some chalk streams, including their springs, are also designated as a Biodiversity Action Plan (BAP) priority habitat, but few UK springs enjoy specific conservation status. Nevertheless, they may be included in SSSI wetland areas of ecological/geological or archaeological interest. Travertine-depositing springs receive particular notice owing to their sensitivity to water pollution and hydrological disturbance. Several are included in Special Areas of Conservations and SSSI's.

## References Cited

Anon. 2020. Habitats 7220. Petrifying springs with tufa formation (Cratoneurion). Joint Nature Conservation Committee, Peterborough. [Jncc.gov.uk](http://jncc.gov.uk).

Cambridge Geological Society. 2020. Information on Nine Wells Spring, Cambridge. [www.cambsgeology.org/565-2-2](http://www.cambsgeology.org/565-2-2).

Harte J. 2008. English Holy Wells: A Sourcebook. Heart of Albion Press, Loughborough.

John DM. 2017. The cause and significance of crimson flints in springs associated with the Mesolithic site at Blick Meade. In: Jacques D (editor). Exploring the 'First Place' in the Stonehenge landscape 1:122-126. Peter Lang, Oxford.

Kellaway GN. 1991. Hot springs of Bath. Bath City Council, UK.

Mather JD. 2013. Britain's spa heritage: A hydrogeological appraisal. In: Duffin CJ, Moody RJJ, Gardner-Thorpe C (eds). A History and Geology and Medicine. Geological Society, London Special Publication 375:243-260.

Mullen C. 2016. An investigation into the effects of drought and drought recovery on macroinvertebrate communities. University of Birmingham School of Geography PhD thesis, Birmingham.

Pentecost A. 1993. British travertines: A review. Proceedings of the Geologists' Association 104(1):23-39.

Smith H. 2002. The hydro-ecology of limestone springs in the Wye Valley, Derbyshire. Journal of the Chartered Institution of Water and Environmental Management 16:253-259.

Smith H, Wood PJ, Gran J. 2003. The influence on habitat structure and low permanence in invertebrate communities in karst spring systems. Hydrobiologia 510:53-66.



## Petrifying Springs in Ireland

by Melinda D. Lyons

Petrifying springs (also known as tufa-forming or limestone-precipitating springs) are widely distributed throughout much of Ireland as small, local features of ecological importance (Figure 3-4). They are most common across the central part of Ireland, which is underlain by Carboniferous limestone, but are also found in regions where lime-rich glacial till overlies other, less calcareous bedrock types (Lyons 2015). Non-calcareous neutral and acid springs are also widespread in Ireland but are less well documented.

Petrifying springs are specialised habitats with ecologically distinctive plant communities, often domi-

nated by bryophytes (Lyons and Kelly 2017). The large weft-forming pleurocarpous moss *Palustriella commutata* is characteristic. On steeply sloping sites, it is often accompanied by the smaller acrocarpous mosses *Eucladium verticillatum* and *Didymodon tophaceus*, and the thallose liverwort *Pellia endiviifolia* (Figure 3-5). Springs on cliffs in the Benbulbin Range in north-west Ireland (altitude c. 350 m) are of especially high nature conservation value (Figure 3-6). They contain species-rich communities of international importance with Yellow Saxifrage (*Saxifraga aizoides*) and the rare mosses *Seligeria oelandica*, *S. patula*, *Hymenostylium recurvirostrum* var. *insigne* and *Orthothecium rufescens*. Elsewhere, on level or gently sloping sites, petrifying springs are often found in asso-



Figure 3-4. Map of Ireland.

Map boundary data were derived from the Database of Global Administrative Areas [GADM], version 2.8 (<https://gadm.org/index.html>). The background reference map was developed by National Geographic and Esri ([https://server.arcgisonline.com/arcgis/rest/services/NatGeo\\_World\\_Map/MapServer](https://server.arcgisonline.com/arcgis/rest/services/NatGeo_World_Map/MapServer)). The map was projected into the USA Contiguous Albers Equal Area Conic coordinate system; Central Meridian = 0.00°, 1st Standard Parallel = 51.45°, 2nd Standard Parallel = 55.38°.



Figure 3-5. Coastal petrifying spring with mosses *Palustriella commutata* (golden, at top of spring) and *Eucladium verticillatum* (green, on vertical tufa surface), near Balbrigan, Co. Dublin. March 2010.



Figure 3-7. Tufa-forming spring associated with alkaline fen, with *Palustriella commutata* and Black Bog-rush (*Schoenus nigricans*), Co. Sligo. September 2012.



Figure 3-6. *Saxifraga aizoides* (Yellow Saxifrage) and *Orthothecium rufescens* (reddish-pink moss) on Benbulbin, Co. Sligo. The spring water has very low levels of nitrates and phosphates and supports several rare moss species. July 2013.



Figure 3-8. Damage to spring flora and fauna due to re-grading and clearance of land for agriculture, Co. Kildare. October 2012.

ciation with alkaline fens; characteristic species include Bog Pimpernel (*Lysimachia tenella*), Long-stalked Yellow-sedge (*Carex lepidocarpa*), Black Bog-rush (*Schoenus nigricans*), the mosses *Bryum pseudotriquetrum*, *Palustriella falcata*, *Campylium stellatum*, *Philonotis calcarea* and *Scorpidium cossonii*, and the thallose liverwort *Aneura pinguis* (Figure 3-7). There is a statistically significant inverse relationship between species diversity and nutrient enrichment by both phosphates and nitrates (Lyons 2015). The mosses *Cratoneuron filicinum*, *Platyhypnidium riparioides* and *Brachythecium rivulare* are more abundant in nutrient-enriched spring waters.

The rapid rate of tufa formation in many springs is of scientific and palaeoenvironmental importance (e.g., Preece and Robinson 1982; Preece et al. 1986). A survey of six Irish petrifying spring sites found that tufa deposits increased in height by  $20.5 \pm 1.1$  mm per year, on average (Lyons and Kelly, 2020), with *Palustriella commutata* in particular associated with rapid deposition. The mean height increment of bare, unvegetated tufa, by comparison, was  $16.5 \pm 3.0$  mm per year.

The importance and vulnerability of these habitats is recognised in their designation as a priority habitat type under the EU Habitats Directive (92/43/EEC). The

hydrology and vegetation of remote upland petrifying springs in Ireland are relatively intact. In the lowlands, however, many important sites have been lost due to drainage of lands and most (over 70%) of the remaining springs have been degraded (Lyons 2015). The most common causes of degradation are physical modifications to water flow, especially due to road building and agricultural intensification; a reduction in flow due to lowering of the water table; extraction or diversion of water for agriculture, domestic use or servicing canals; nutrient enrichment, especially from agricultural sources; scrub encroachment following abandonment of grazing; the presence of non-native species; overgrazing; and trampling due to recreational activities. As a result, plant communities of petrifying springs have been impoverished and populations of the more sensitive and nationally rare species have declined.

The rapid rate of tufa formation in many springs is of scientific and palaeoenvironmental importance (e.g., Preece and Robinson 1982; Preece et al. 1986). A survey of six Irish petrifying spring sites found that tufa deposits increased in height by  $20.5 \pm 1.1$  mm per year, on average (Lyons and Kelly, 2020), with *Palustriella commutata* in particular associated with rapid deposition. The mean height increment of bare, unvegetated tufa, by comparison, was  $16.5 \pm 3.0$  mm per year.

The importance and vulnerability of these habitats is recognised in their designation as a priority habitat type under the EU Habitats Directive (92/43/EEC). The hydrology and vegetation of remote upland petrifying springs in Ireland are relatively intact. In the lowlands, however, many important sites have been lost due to drainage of lands and most (over 70%) of the remaining springs have been degraded (Lyons 2015). The most common causes of degradation are physical modifications to water flow, especially due to road building and agricultural intensification (Figure 3-8); a reduction in flow due to lowering of the water table; extraction or diversion of water for agriculture, domestic use or servicing canals; nutrient enrichment, especially from agricultural sources; scrub encroachment following abandonment of grazing; the presence of non-native species; overgrazing; and trampling due to recreational activities. As a result, plant communities of petrifying springs have been impoverished and populations of the more sensitive and nationally rare species have declined.

## References Cited

Bleasdale A, Conaghan J. 1995. Flushes and springs in the Connemara hills and uplands, Co. Galway, Ireland. *The Bulletin, British Ecological Society* 26:28-35.

- Heery S. 2007. A survey of tufa-forming (petrifying) springs in the Slieve Bloom, Ireland. Unpublished report to Offaly and Laois County Councils.
- Heery S, McCorry M. 2010. A base-line study of a tufa (petrifying) spring site at Glinsk, Camcor Valley, Kinty, Co. Offaly. Unpublished report to Coillte and Offaly County Councils.
- Heery S, Moorkens E, Campbell C. 2014. An account of tufa-forming (petrifying) spring habitats in the Slieve Bloom Mountains, Ireland. *Biology and Environment: Proceedings of the Royal Irish Academy* 114B:1-11.
- Lyons MD. 2015. The flora and conservation status of petrifying springs in Ireland. The University of Dublin, Trinity College PhD Thesis Dublin.
- Lyons MD, Kelly DL. 2016. Monitoring guidelines for the assessment of petrifying springs in Ireland. *Irish Wildlife Manuals*, No. 94. National Parks and Wildlife Service, Department of Arts, Heritage, Regional, Rural and Gaeltacht Affairs, Ireland.
- Lyons MD, Kelly DL. 2017. Plant community ecology of petrifying springs (Cratoneurion)—A priority habitat. *Phytocoenologia* 47(1):13-32.
- Lyons MD, Kelly DL. 2020. Rapid tufa deposition and bryophyte growth rates in Irish petrifying springs. *Journal of Bryology*. <https://doi.org/10.1080/03736687.2020.1844990>.
- Preece RC, Coxon P, Robinson JE. 1986. New biostratigraphic evidence of the post-glacial colonization of Ireland and for mesolithic forest disturbance. *Journal of Biogeography* 13(6):487-509.
- Preece RC, Robinson JE. 1982. Molluscan and ostracod faunas from postglacial tufaceous deposits in County Offaly. *Biology and Environment: Proceedings of the Royal Irish Academy* 82B:115-131.

## Scandinavia

### Finland

by Jari Ilmonen

Finland is located in the boreal biome, 60-70° N latitude and covers 338,449 km<sup>2</sup> (Figure 3-9). Most of the country lies <300 m above sea level, with highest peaks up to 1,324 m in the northwest. Finland was completely covered by the Weichselian glaciation until ca. 10,000 years BP. Consequently, the terrain is young and endemic species are rare, but the soil is rich with glaciofluvial and ice-edge terminal formations that comprise the majority of aquifers feeding springs in Finland. Moraine deposit aquifers also are rather common, whereas limestone

aquifers are rare. Approximately 33,000 springs have been reported in the Topographic Database of the National Land Survey of Finland, but the total number may exceed 100,000 springs. Forests cover three quarters of the Finnish land area, and forestry is the most common land use apart from far northern parts, where forestry is not feasible. During the 20th century, drainage for forestry was intensive in Finland up to the southern half of the northern boreal ecoregion, affecting at least 90% of springs. Consequently, spring complexes were assessed as Endangered (EN) in Southern Finland (hemiboreal, southern boreal and middle boreal subregions) and Least Concern (LC) in Northern Finland (northern boreal subregion) using modified IUCN criteria (Kontula and



Figure 3-9. Map of Finland.

Map boundary data were derived from the Database of Global Administrative Areas [GADM], version 2.8 (<https://gadm.org/index.html>). The background reference map was developed by National Geographic and Esri ([https://server.arcgisonline.com/arcgis/rest/services/NatGeo\\_World\\_Map/MapServer](https://server.arcgisonline.com/arcgis/rest/services/NatGeo_World_Map/MapServer)). The map was projected into the USA Contiguous Albers Equal Area Conic coordinate system; Central Meridian = 0.00°, 1st Standard Parallel = 59.81°, 2nd Standard Parallel = 70.09°.

Raunio 2018). The heavy drainage network has continued to degrade the ecological integrity of springs for decades, and negatively affects spring specialist species (Ilmonen et al. 2012, Lehosmaa et al. 2017a). In addition, groundwater contamination in more urbanized areas impairs the ecosystem functioning and biodiversity of some springs (Lehosmaa et al. 2018), while global warming poses a threat to the existence of cold-stenothermal spring specialist species (Jyväsjärvi et al. 2015). Studies of hydrological restoration of springs have shown that responses of bryophyte and benthic macroinvertebrate communities to hydrological restoration are usually positive, but recovery takes several years (Ilmonen et al. 2013; Lehosmaa et al. 2017b).

## References Cited

- Ilmonen J, Mykrä H, Virtanen R, Paasivirta L, Muotka T. 2012. Responses of spring macroinvertebrate and bryophyte communities to habitat modification: Community composition, species richness, and red-listed species. *Freshwater Science* 31(2):657-667.
- Ilmonen J, Virtanen R, Paasivirta L, Muotka T. 2013. Detecting restoration impacts in inter-connected habitats: Spring invertebrate communities in a restored wetland. *Ecological Indicators* 30:165-169.
- Jyväsjärvi J, Marttila H, Rossi PM, Ala-Aho P, Olofsson B, Nisell J, Backman B, Ilmonen J, Virtanen R, Paasivirta L, Britschgi R, Klove B, Muotka T. 2015. Climate-induced warming imposes a threat to north European spring ecosystems. *Global Change Biology* 21:4561-4569.
- Kontula T, Raunio A (eds). 2018. Threatened habitat types in Finland 2018: Red list of habitats, results and basis for assessment. *The Finnish Environment* 2/2019. Helsinki.
- Lehosmaa K, Jyväsjärvi J, Virtanen R, Ilmonen J, Saastamoinen J, Muotka T. 2017a. Anthropogenic habitat disturbance induces a major biodiversity change in habitat specialist bryophytes of boreal springs. *Biological Conservation* 215:169-178.
- Lehosmaa K, Jyväsjärvi J, Virtanen R, Rossi PM, Rados D, Chuzhekova T, Markkola A, Ilmonen J, Muotka T. 2017b. Does habitat restoration enhance spring biodiversity and ecosystem functions? *Hydrobiologia* 793:161-173.
- Lehosmaa K, Jyväsjärvi J, Ilmonen J, Rossi PM, Paasivirta L, Muotka T. 2018. Groundwater contamination and land drainage induce divergent responses in boreal spring ecosystems. *Science of the Total Environment* 639:100-109.

## Iceland

by Agnes-Katharina Kreiling and Ragnhildur Guðmundsdóttir

Iceland is a 103,000 km<sup>2</sup> geologically young volcanic island, located between 63°17'N and 66°33'N on the Mid-Atlantic ridge in the North Atlantic, where the Eurasian and North American continental plates diverge (Figure 3-10). The main bedrock type in Iceland is basalt, and within the volcanically active zone that crosses the island from the southwest to the northeast, the rock formations are young and permeable (Sigurdsson and Stefánsson 2002). Iceland has low air temperatures, high precipitation rates, and low evaporation rates. As a result,

Iceland is rich in freshwater springs, emerging most commonly along the edges of the lava fields. Both cold (2 - 14°C) and hot (14 - >100°C) springs are common (Tuxen 1944, Þórðarson 1981, Kreiling et al. 2018). Outside the volcanic zone, springs are a result of surface runoff and can often be found in the unconsolidated strata (Einarsson 1994). Eight of the ten largest springs in the world are found in Iceland (Óskarsdóttir 2011), for example the hot spring Deildartunguhver with a discharge of 180 L/s. Rheocrene, limnocrene, and helocrene springs are the most common types, but solfataras, geysers, and fumaroles are abundant in the many high-temperature geothermal areas (Þórarinnsson 1978, Fridleifsson 1979).

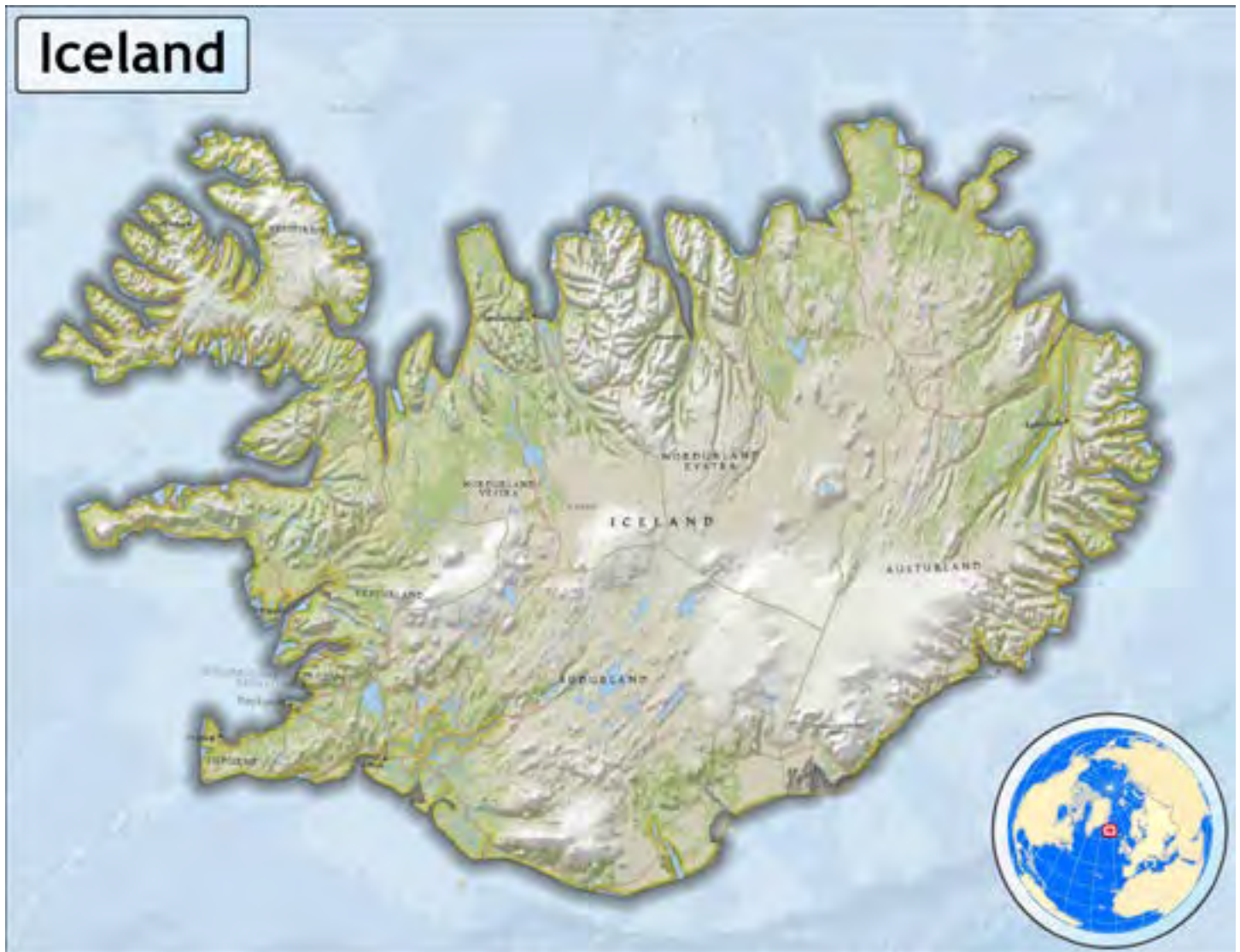


Figure 3-10. Map of Iceland.

Map boundary data were derived from the Database of Global Administrative Areas [GADM], version 2.8 (<https://gadm.org/index.html>). The background reference map was developed by National Geographic and Esri ([https://server.arcgisonline.com/arcgis/rest/services/NatGeo\\_World\\_Map/MapServer](https://server.arcgisonline.com/arcgis/rest/services/NatGeo_World_Map/MapServer)). The map was projected into the USA Contiguous Albers Equal Area Conic coordinate system; Central Meridian = 0.00°, 1st Standard Parallel = 63.39°, 2nd Standard Parallel = 66.54°.

The status of both knowledge and conservation differs between cold and hot springs. Hot springs and geothermal areas are well explored and mapped (Torfason 2003), not least for human resource use. Geothermal heat is used for heating, to provide hot tap water, and to generate electricity and is obtained from boreholes which in turn lead to the drying-out of hot springs. In addition, natural geothermal pools are a big tourist attraction, causing many sensitive hot spring areas to be threatened with severe disturbance due to trampling of the surrounding vegetation, excessive nutrient load, and litter pollution. All hot springs and their immediate surroundings are protected by Icelandic law (Law on Nature Protection Section X, paragraph 57).

As there are no reliable estimates on the number of cold springs, it is challenging to estimate the percentage of springs affected by human activities. However, it is safe to assume that most springs in the peripheral lowland areas (< 200 m asl, 24 % of landmass) of the country are directly or indirectly influenced by humans, as settlements and farmland are almost confined to these areas. Cold springs serve as a source for drinking water as well as water for industrial purpose. Pristine springs remain in National Parks and in remote areas such as the Central Highlands. Although a few cold springs have recently been put on a conservation list (Náttúruminjaskrá 2020), practical actions to protect cold springs have been lacking so far.

## References Cited

- Einarsson T. 1994. Geology of Iceland: Rocks and landscape. Reykjavík, Mál og menning.
- Fridleifsson IB. 1979. Geothermal activity in Iceland. *Jökull* 29:47-56.
- Kreiling AK, Ólafsson JS, Pálsson S, Kristjánsson BK. 2018. Chironomidae fauna of springs in Iceland: Assessing the ecological relevance behind Tuxen's spring classification. *Journal of Limnology* 77:145-154.
- Náttúruminjaskrá. 2020. [www.ni.is/midlun/natturuminjaskra](http://www.ni.is/midlun/natturuminjaskra) (accessed 13.9.2020).
- Óskarsdóttir AV (editor). 2011. Náttúruvernd. Hvítbók um löggjöf til verndar náttúru Íslands. The Ministry of the Environment, Reykjavík [In Icelandic: Nature Conservation. White Bbook on legislation to conserve the nature of Iceland].
- Sigmundsson F, Saemundsson K. 2008. Iceland: A window on North-Atlantic divergent plate tectonics and geologic processes. *Nordic Geoscience and 33rd IGC Episodes* 31:92-97.
- Sigurdsson O, Stefansson V. 2002. Porosity structure of Icelandic basalt. *Proceedings of the Estonian Academy of Science, Geology* 51:33-46.
- Torfason H. 2003. Jarðhitakort af Íslandi og gagnasafn um jarðhita. Náttúrufræðistofnun Íslands skýrsla nr. 03016.
- Tuxen SL. 1944. The hot springs of Iceland: Their animal communities and their zoogeographical significance. *The Zoology of Iceland* 1(11). Ejnar Munksgaard, Copenhagen and Reykjavík.
- Þórarinnsson S. 1978. Hverir og laugar, ölkeldur og kaldavermsl á Íslandi og verndun þeirra. *Týli* 8:41-50.
- Þórðarson T. 1981. Varmalindir. Hvítársíða, Hálsasveit og innanverður Reykholtisdalur. Náttúruverndarkönnun fjölrit nr. 10, Reykjavík.

## Norway

### by Jutta Kapfer, Kamilla Skaalsveen, and Kristian Hassel

Springs are common in Norway (Figure 3-11). High annual precipitation (1971-2000 ca. 1,600 mm on average for the Norwegian mainland) and moderate evaporation cause a surplus of freshwater contributing to a relatively large surface runoff and infiltration into the ground. Although 90% of the drinking water comes from surface waters, springs are of significant importance for water supply, contributing the remaining 10% to approximately 550,000 Norwegian citizens (Skjærstad 2013).

Despite being common and occurring spread all over the 385,207 km<sup>2</sup> Norwegian mainland, information on

the frequency and regional distribution of springs is limited, likely because they usually are too small to be identified on aerial imagery that commonly is used in vegetation or nature type mapping. However, geographical locations of springs mapped are available from different databases (e.g., GRANADA - National Groundwater Database, Geological Survey of Norway 2020; NiN – Nature Types in Norway classification system, Halvorsen et al. 2020) and thematic literature, such as biological, hydrological or geochemical studies (e.g., Moen 1970; Reigstad et al. 2011; Miller et al. 2020).

Most springs in Norway are cold (3-7 °C) and permanent (eustatic; Figure 3-12, Figure 3-13, Figure 3-14, Figure 3-15). Astatic springs occur more often in the



Figure 3-11. Map of Norway.

Map boundaries were extracted from the Database of Global Administrative Areas [GADM], version 2.8 (<https://gadm.org/index.html>). The background reference map was developed by National Geographic and Esri ([https://server.arcgisonline.com/arcgis/rest/services/NatGeo\\_World\\_Map/MapServer](https://server.arcgisonline.com/arcgis/rest/services/NatGeo_World_Map/MapServer)). The map was projected into the USA Contiguous Albers Equal Area Conic coordinate system; Central Meridian = 0.00°, 1st Standard Parallel = 57.99°, 2nd Standard Parallel = 71.15°.





Figure 3-12. Example of a bryophyte dominated, poor springs ('fattigkilde' sensu Fremstad 1997, pH 5-6), *Philonotis* subtype, with *Sarmentypnum procerum*, *Philonotis seriata*, *Scapania uliginosa*, dominating and scattered occurrence of *Saxifraga stellaris*, *Deschampsia caespitosa* and *Equisetum arvense*. Photo: JK.



Figure 3-13. Example of a bryophyte dominated, poor springs ('fattigkilde' sensu Fremstad 1997, pH 5-6), *Philonotis* subtype, with *Sarmentypnum procerum*, *Philonotis seriata*, *Scapania uliginosa*, dominating and scattered occurrence of *Saxifraga stellaris*, *Deschampsia caespitosa* and *Equisetum arvense*. Photo: JK.

mountains. Only a few warm (thermal, 10-25 °C) springs are known from the Svalbard Archipelago in the Norwegian High Arctic. Aquifers in unconsolidated deposits consist of permeable sand/gravel and in mountains also of areas with fractured rock. Springs emerge at the interception of fluvial deposits with till or marine clay. Hence, they typically occur on slopes, usually below the turning point at leaside where the terrain flattens out and most often in areas with a high

relative relief up to and in the mountains. In forests, springs occur frequently in the forest-mire transition zone and at the foot of hills. Springs are generally categorized into rich (calcareous groundwater, pH 7-8) and poor springs (groundwater poor in calcium, pH 5-6(7); Fremstad 1997).

The biodiversity of springs in Norway is little studied, especially in the lowlands. With the exception of a few articles in the mid-1900s (e.g., Nordhagen 1943; Dahl 1957), scientific investigation of springs is relatively recent (Økland et al. 1985; Lindgaard, 1995; Miller et al. 2020). Plant species composition is determined by nutrient gradients, permanence of water flow, and the gradients from springs source to the edges (e.g., transition to mire, snowbed, streams).

Little is known of how different kinds of human activity in the catchment area of springs may impact spring waters and biodiversity. The majority of springs, especially those in mountain areas, are generally assumed to be pristine and undisturbed, with good water quality. At lower altitudes, below the Late-Postglacial sea level stage, incorporation of fossil sea salts can result brackish spring waters (Englund et al. 1980). Human-related impacts on spring aquifers are likely to become more relevant locally and in lowlands with increasing population density and human activity. Groundwater pollution related to diffuse or local discharges by agricultural activity, buildings, industry, traffic and landfills may result from infiltration into aquifers. Examples include faecal bacteria from humans and animals (sewage), mineral and synthetic oils, pesticides, fertilizers and industrial chemicals. Changing nutrient loading in the catchment area (e.g., wet deposition, nutrient input of outfield grazing by domestic animals such as sheep and cattle) can be another important factor influencing spring water quality and biodiversity. Furthermore, habitat loss by, for example, mechanical disturbance (e.g., drainage, water well construction) and climate change (warmer and wetter) might change the occurrence of suitable spring habitats. The latter is expected to be a threat



Figure 3-14. Moss rich seepage at Kvannfjellet Mountain, Troms and Finnmark, Balsfuord. Photo: JK, 2015.



Figure 3-15. Spring water discharge at Hjerttinden Mountain, Troms and Finnmark, Sørreisa, JK, 2015.

for the future distribution of spring species tracking climate change, especially at high altitudes (Miller et al. 2020).

Springs have been used as fresh-water supplies for thousands of years. In the Younger Iron Age in Scandinavia, they also played an important role in funeral rites. In Sweden, for instance, burial sites from the Viking Age were located close to mountains and springs. Ethnographic sources mention that in Sami culture, springs were associated with faith and traditions associated with holy places (Sommerseth 2018). Sacred springs

that have been celebrated since pre-Christian ages are found across Norway, although only some still remain (Werner 1998). Two examples are Olavsolla and Olavsbekk, situated in Bø in Telemark, along with most of the sacred springs in Norway, likely dedicated to St. Olav who brought Christianity to Norway (Bø 1965), and at who's grave a spring with miraculous healing powers appeared. The water quality of those two springs were threatened by landfill contamination, but are expected to recover with time (Klempe 2015). Olavsolla has a large storage aquifer (securing constant water provision) and is situated in close proximity to several monuments of pre-historic age and Iron Age burial mounds, underpinning its importance as a sacred spring (Klempe 2015). Springs also were important for settlements and boat traffic as year-round supplies of clean and cold running freshwater (Sommerseth 2018). Locally, until the middle of the past century, fresh water for cooking and washing, and drinking water for both human and domestic animals was collected daily from springs in local surroundings.

Today, springs remain important drinking water sources for use in (mountain) cabins frequently visited at holidays. Some people also use them for short-term conservation of food (e.g., freshly caught fish). In all, Norway is privileged regarding the quality and potability of its groundwater and springs, both for daily usage (average daily per capita water usage is 526 L/day; Myrstad et al. 2007) and as a predominatly free and safe drinking water resource in the outdoor environment.

## References Cited

- Bø O. 1965. Kælder, Noreg. In: Rona G (editor). Kulturhistorisk leksikon for nordisk middelalder fra vikingetid til reformationstid. Bind X, København, pp. 57-59
- Englund JO, Meyer KF. 1980. Groundwater discharge through springs with well-defined outlets: A case study from Jeløya - Moss, S. Norway. *Nordic Hydrology* 11:145-158.
- Fremstad E. 1997. Vegetasjonstyper i Norge. NINA Temahefte 12:279.
- Halvorsen R, Skarpaas O, Bryn A, Bratli H, Erikstad L, Simensen T, Lieungh E. 2020. Towards a systematics of ecodiversity: The EcoSyst framework. *Global Ecology and Biogeography*. <https://doi.org/10.1111/geb.13164>.
- Klempe H. 2015. The hydrogeological and cultural background for two sacred springs, Bø, Telemark County, Norway. *Quaternary International* 368:31-42.
- Lindegaard C. 1995. Chironomidae (Diptera) of European cold springs and factors influencing their distribution. *Journal of the Kansas Entomological Society* 68(2):108-131.
- Miller TK, Heegaard E, Hassel K, Kapfer J. 2021. Environmental variables driving species composition in subarctic springs in the face of climate change. *Journal of Vegetation Science* (in press).
- Moen A. 1970. Myr- og kildevegetasjon på Nordmarka, Nordmøre. University of Trondheim MSc Thesis. (unpublished).
- Myrstad L, Nordheim C, Einan B. 2007. Rapport fra Vannverksregisteret: Drikkevannsstatus (data 2003 og 2004), Vannrapport 110. Rapport 2007:6. Norwegian Institute of Public Health, Nydalen.
- Nordhagen R. 1943. Sikilsdalen og Norges fjellbeiter: En plantesosiologisk monografi. AS John Griegs Boktrykkeri, Bergen.
- Geological Survey of Norway - NGU. 2020. GRANADA - National groundwater database. [https://geo.ngu.no/kart/granada\\_mobil](https://geo.ngu.no/kart/granada_mobil).
- Økland RH, Bendiksen E. 1985. The vegetation of the forest-alpine transition in Grunningsdalen, S. Norway. *Sommerfelti* 2:1-224.
- Reigstad LJ, Jørgensen SL, Lauritzen SE, Schleper C, Urich T. 2011. Sulfur-oxidizing chemolithotrophic proteobacteria dominate the microbiota in high arctic thermal springs on Svalbard. *Astrobiology* 11:665-678.
- Sommerseth I. 2018. Samiske kulturminner og kulturhistorie langs Hålogalandsvegen. Rapport fra Hålogalandsvegprosjektet 2015-2016. Sámediggi Sametinget. ISBN: 978-82-91200-30-9.
- Skjærstad EM. 2013. Vannkilder. Norsk Vann BA, Hamar. <https://norskvann.no/index.hp/vann/vannkilde> [24.09.2020].
- Werner EE. 1998. Helbredende kilder i Norge. Oscar forlag.

## Western Europe:

### France – Massif Central

#### by Aude Beauger and Olivier Voldoire

The French Massif Central (FMC) is the largest massif (>85,000 km<sup>2</sup>) in the nation, and occupies the central region of the southern part of France (Figure 3-16). Its mountainous reliefs are linked to the Hercynian orogeny during the Paleozoic Era, with plateaus, plains and quiet volcanoes due to the appearance of young mountain ranges, such as the Alps during the Paleogene. The uplift of these mountain ranges has led to the dislocation of the

basement (Mottet, 1999). The highest point is the volcanic summit of Puy de Sancy at 1,885 m. The aquifers of this region include crystalline (granite or metamorphic rocks), volcanic and sedimentary rocks (limestone and marl).

The geologic layers and the many faults occurring in the FMC allow the circulation of water into the rocks and the emergence of water sometimes after a more or less long travel through the earth's crust). Rheocrene, limnocrene and helocrene springs are typical in the FMC, but few caves (mainly in the southern part of the FMC) or geysers exist. No catalogue of FMC springs has been prepared except for its mineral springs (Figure 3-17), but



Figure 3-16. Map of the Central Massif Region, France.

Map boundary data were derived from Formations\_géologiques ArcGIS Feature Server [[https://services.arcgis.com/V6ZH-Fr6zdgNZuVG0/ArcGIS/rest/services/Formations\\_g%C3%A9ologiques/FeatureServer](https://services.arcgis.com/V6ZH-Fr6zdgNZuVG0/ArcGIS/rest/services/Formations_g%C3%A9ologiques/FeatureServer), accessed Dec. 27, 2022]. The background reference map was developed by National Geographic and Esri ([https://server.arcgisonline.com/arcgis/rest/services/NatGeo\\_World\\_Map/MapServer](https://server.arcgisonline.com/arcgis/rest/services/NatGeo_World_Map/MapServer)). The map was projected into the USA Contiguous Albers Equal Area Conic coordinate system; Central Meridian = 0.00°, 1st Standard Parallel = 43.31°, 2nd Standard Parallel = 47.52°.

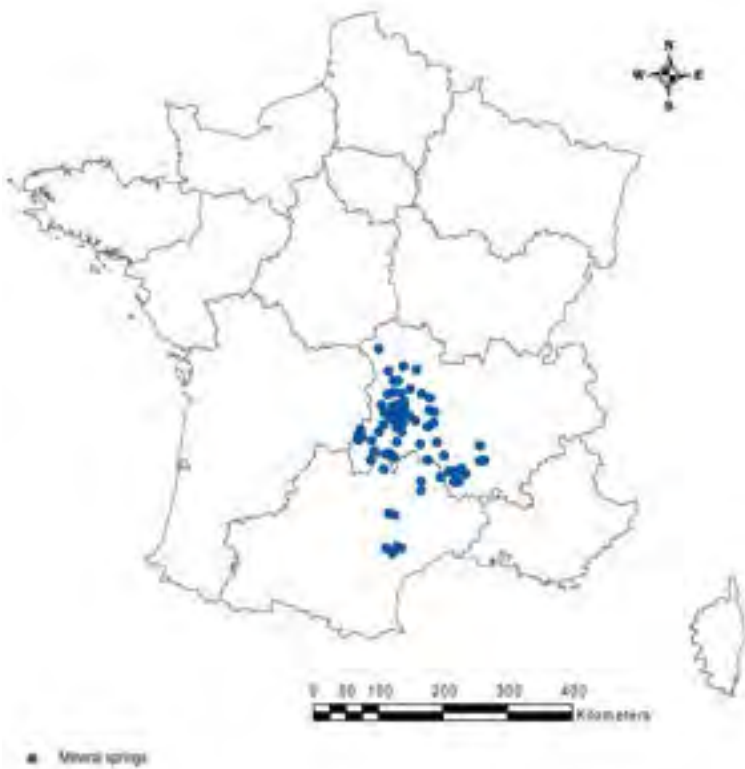


Figure 3-17. Map of the mineral springs of the French Massif Central (prepared by Olivier Voltaire).



Figure 3-18. Font Salado, an iron, saline spring in the French Massif Central.



Figure 3-19. Source Matarets, an iron-depositing spring in the French Massif Central.

different springs have been used since the Gallo-Roman period for therapeutic purposes and bottling. In 1864, Lecoq recorded 466 mineral springs, such as Par, the hottest spring of Europe (80°C) and La Montagne, the most radioactive spring in France (Figure 3-21). Many of them are still used today for balneology or the bottled water industry (e.g., Volvic, St, Yorre). Thus, few mineral springs remain in their natural condition (Figure 3-18, Figure 3-19, Figure 3-20). However, many of them have been either destroyed due to human activity or to their abandonment, ultimately leading to their disappearance. Pristine springs are situated in the different National Nature Reserves of the MC, whereas those in poor condition are situated in the plains where agricultural activities are important.

Climate change in the FMC may result in reduced winter snowpack in the mountains and increased evapotranspiration in the plains, which would reduce water infiltration and spring discharge and ultimately result in the drying up of the springs.

At the present day, some abandoned mineral springs are managed by the Auvergne Conservatory of Natural Areas that protects and restores them. This is the case for Ceix spring (the City of Gimeaux), where the removal of a pipe capturing the spring water at the emergence for former artis-



Figure 3-20. Source Matarets, an iron-depositing spring in the French Massif Central.



Figure 3-21. Source Par, the hottest spring in the French Massif Central.

anal activities, has led to restoring it to its natural situation. In relation with such conservation efforts, several studies have been undertaken to better understand the biodiversity and the potential negative effects on local human, animal and plant populations, considering the natural radioactivity known to occur in this particular ecosystem (Beauger et al., 2020; Millan et al. 2020).

### **References Cited**

- Beauger A, Voldoire O, Wetzel CE, Allain E, Millan F, Breton V, Kolovi S, Ector L. 2020. Biodiversity and ecology of diatoms in mineral springs of the area of Sainte Marguerite (Saint-Maurice-ès-Allier, Massif central, France). *BIOM* 1:21-34.
- Lecoq H. 1864. *Les Eaux minérales considérées dans leurs rapports avec la chimie et la géologie*. Rothschild Eds, 376 pp.
- Millan F, Izere C, Breton V, Voldoire O, Biron DG, Wetzel CE, Miallier D, Allain E, Ector L, Beauger A. 2020. The effect of natural radioactivity on diatom communities in mineral springs. *Botany Letters* 167(1):95-113. <https://doi.org/10.1080/23818107.2019.1691051>.
- Mottet G. 1999. *Géographie physique de la France*. Presse Universitaire de France Eds., Paris, 768 pp.

## Germany

by Dirk Hinterlang

An ideal combination of topography, temperature, and precipitation creates perfect conditions for numerous and ecologically manifold spring habitats in Germany (Figure 3-22). From the limestone Alps to the tidal mud coasts and lagoons of the North and Baltic Seas, the total area of Germany comprises 357,386 km<sup>2</sup>. Half of Germany rises to more than 200 m a.s.l., with an average relief energy of 300–400 m. For Central Europe (sub-Atlantic to sub-continental), the mean ambient air temperature is 9°C, with a winter average 0°C and a summer average of 17°C; mean precipitation averages 790 L/m<sup>2</sup>, evenly distributed with a slight maximum in the summer months. These

climate conditions allow for excellent overall infiltration and aquifer support for spring habitats.

No wonder the total number of German spring habitats is significantly high. The federal topographical mapping agency counted some 67,279 spring features in their cadaster (ATKIS 2021). However, more detailed studies show that this total estimate is a gross underestimation that may reflect only half of the actual number at best. A closer look at each of the hydro-geographically determined spring plots reveals that on a large scale one finds three or more distinct spring habitats in their vicinity. The total number of spring habitats in Germany may thus be well over 350,000.



Figure 3-22. Map of Germany.

Map boundary data were derived from the Database of Global Administrative Areas [GADM], version 2.8 (<https://gadm.org/index.html>). The background reference map was developed by National Geographic and Esri ([https://server.arcgisonline.com/arcgis/rest/services/NatGeo\\_World\\_Map/MapServer](https://server.arcgisonline.com/arcgis/rest/services/NatGeo_World_Map/MapServer)). The map was projected into the USA Contiguous Albers Equal Area Conic coordinate system; Central Meridian = 0.00°, 1st Standard Parallel = 47.27°, 2nd Standard Parallel = 55.06°.

Calcareous bedrock makes up approximately 15% of the mountain ranges in Germany, mostly of alpine Devonian or Cretaceous origin. In the larger parts of Germany, however, slate, greywacke or sandstone formations of the Caledonian Folding influence the aquifers, specifically the chemical composition of the spring water. The distinction between calcareous and non-calcareous, moderately acidic spring water is extremely relevant for both spring vegetation and its benthic fauna (Crunoecia 1996).

Vegetation surrounding spring habitats is another notable ecological trait: springs within near-natural (beech) woodland differ significantly from springs in forests of planted coniferous trees; and forest spring habitats are

completely different from springs situated in open, mostly (pastured) grassland.

Natural conditions given, beech (*Fagus sylvatica*) forests would cover 66% of Germany and would be especially prevalent in the medium-range mountain areas where most spring habitats are found (Figure 3-23). However, nowadays, near-natural beech forests only occupy 7.6% (16,801 km<sup>2</sup>) of its natural area. The rest is artificial plantation, mostly of spruce trees (*Picea abies*). Therefore near-natural spring types are now restricted to a very small area.

Spleenwort (*Chrysosplenium oppositifolium*, *Chrysosplenium alternifolium*), bitter cress (*Cardamine flexuosa*, *Cardamine amara*) and the sedge (*Carex re-*



Figure 3-23. *Chrysosplenium oppositifolii*, near-natural spring vegetation in a beech forest.

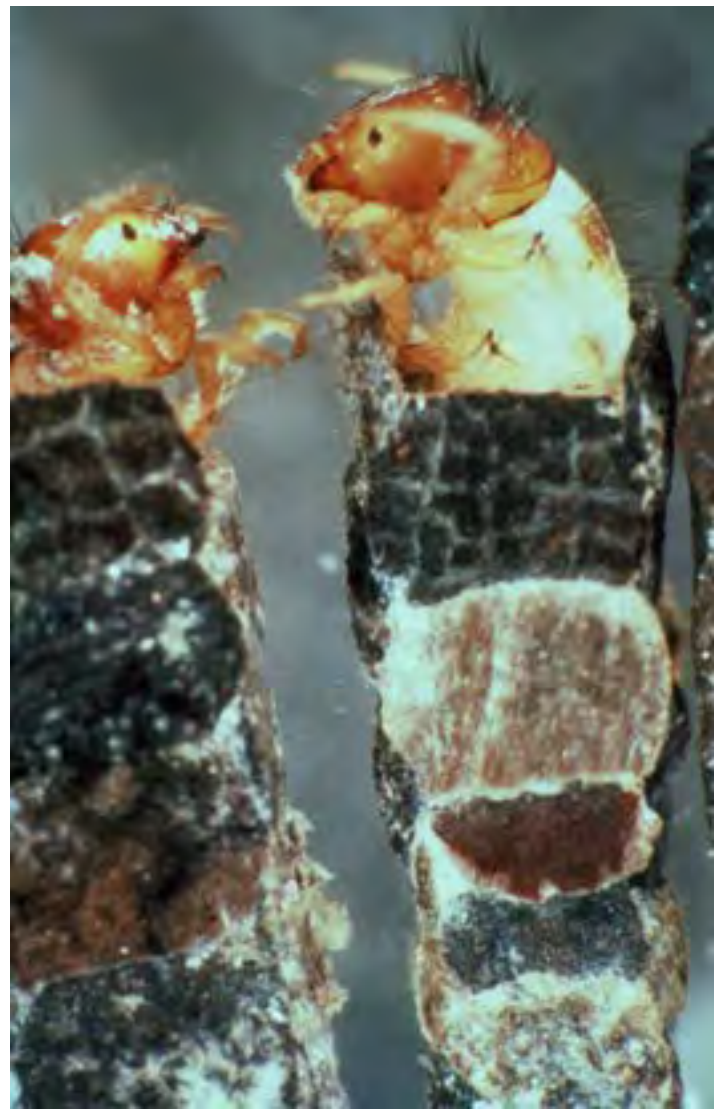


Figure 3-24. *Crunoecia irrorata*, a typical caddisfly of beech forest spring habitats. Its scientific name explains its habitat characteristics: Crun=crenon=spring, oecia=oikos=house, irrorata=irrorare= drizzle, sprinkle.



*mota*) dominate the near-natural plant communities of springs in beech forests. Hinterlang (1992, 2017) established a vegetation order named after those species: *Cardamino-Chryso-splenietalia*. Under these ecological conditions, one also finds most of the typical benthic fauna of natural spring habitats, like *Cordulegaster bidentata* (a large spiketail dragonfly), *Bythinella dunkeri* (a tiny snail), *Crunoecia irrorata* (a caddisfly; Figure 3-24), *Crenobia alpina* and *Polycelis felina* (flatworms), and *Salamandra salamandra* (the fire salamander).

Spring habitats in spruce forests show a dramatic difference in vegetation due to acidic needle litter: peat-accumulating *Sphagnum*-moss cushions replace the natural bitter cress and spleenwort communities, and only a few ecological generalists make up the benthic fauna.

Spring habitats in open land (excluding intensely pastured grassland) include vegetation types closely related to arctic or alpine spring vegetation, with typical vascular plants (*Montia fontana* aggr., *Stellaria alsine*) or spring mosses (*Philonotis* ssp., *Bryum pseudotriquetrum*, *Anisothecium palustre*, *Palustriella commutata*). Among the benthic fauna, one still finds spring specialists like *Pedicia rivosa*, *Gammarus pulex*, *Pisidium personatum*, and some of the species mentioned above. Due to land use changes towards more intensive care, on one hand, and abandonment of use on the other hand, these spring habitats and their typical biodiversity are in danger of extinction.

The Federal Agency for Nature Conservation in the Red List of Habitat Types in Germany (Finck et al. 2017) assessed the threats to spring habitats in general as endangered, ranging from IUCN criteria “Vulnerable” to



Figure 3-26. Typical facility for drinking water extraction from springs; in maps one often finds “Wbh.” (Wasserbehälter) as its topographical signature.

“Endangered” to “Critically Endangered”. Spring habitats in the northern lowlands of Germany are “Critically Endangered”, considered to be facing an extremely high risk of extinction in the wild, because of their small numbers and the increasing intensity of land use. Grassland spring habitats in the mountainous regions are “Endangered”, facing a high risk of extinction due to increasing land use intensity, afforestation or abandonment. Beech forest spring habitats in the mountainous regions are “Vulnerable” because of their restricted distribution. Especially the alpine spring habitats are assessed as “only” vulnerable, because of their remote locations. However, global warming strongly affects the Alps, with major ecological changes and challenges for spring habitats.

In Germany, all natural or near-natural spring habitats and creeks are protected under the Federal Nature Conservation Act. Thus, any use or change of spring habitats requires a prior environmental impact assessment. Since spring habitats are not compensable, plans and projects usually have to ensure their preservation.

In the 19th and early 20th century, there was a German tradition of setting up memorial stones at the headwaters of rivers and creeks. Depending on the extent of these structures, natural spring vegetation may be found in the surrounding areas (Figure 3-25) inducing statutory conservation. However, many spring habitats have no standard appearance, not to mention any typical species, and thus do not meet the criteria of the Federal Nature Conservation Act. In former times, it was common to use springs for drinking water; however, Rathshygienic restrictions no longer allow this type of usage, but in most places, one can still find those facilities (Figure 3-26). Although it might seem surprising, pollution of spring water, in general, does not play an important role in Germany.



Figure 3-25. Example of a memorial stone set up at the headwaters of many rivers.

## References Cited

- ATKIS. 2021. Amtliches topographisch-kartographisches Informationssystem. Bundesamt für Kartographie und Geodäsie (BKG), Leipzig.
- Crunoecia 5. 1996. Proceedings of the 1. International Symposium on Spring Ecology and Conservation in Münster, Westphalia. Journal of the Association of Spring Ecology and Conservation (1991-1998). Verlag Natur & Wissenschaft, Solingen.
- Finck P, Heinze S, U, Riecken U, Ssymank A. 2017. Rote Liste der gefährdeten Biotoptypen Deutschlands. Naturschutz und Biologische Vielfalt, H. 156, Hrsg. Bundesamt für Naturschutz, Bonn-Bad Godesberg.
- Hinterlang D. 1992. Vegetationsökologie der Weichwasserquellgesellschaften zentraleuropäischer Mittelgebirge. Crunoecia 1. Association of Spring Ecology and Conservation (1991-1998). Verlag Natur & Wissenschaft, Solingen.
- Hinterlang D. 2017. Montio-Cardaminetea (C6) Quell- und Waldsumpf-Gesellschaften. Synopsis der Pflanzengesellschaften Deutschlands. Heft 12:1-110. Göttingen.

## Switzerland

### by Pierre Marle and Vojsava Gjoni

Thanks to its mountainous terrain and the associated high-rainfall catchments, Switzerland is often called the “water tower of Europe” (Figure 3-27). Indeed, Switzerland provides 45% of the total discharge of the Rhine River when it reaches the Netherlands. In addition, a large part of Switzerland’s precipitation falls as snow and 2.5 % of the total area of the country is covered by glaciers (Maisch 1999). Switzerland is also rich in spring ecosystems (Zollhöfer 1999). According to Zollhöfer (1999) the springs of Switzerland belong to distinct types, four are associated with mountainous regions: (i) karst rheocrenes, (ii) lime-sinter rheocrenes, (iii) unsintered rheocren-

es, and (iv) linear springs. Two other types (v) alluvial rheocrenes and (vi) limnocrenes are found at lower elevations in association with alluvial rivers and streams of the Swiss plateau. The same study also revealed that unsintered and alluvial rheocrenes exhibit the highest invertebrate richness, containing ubiquitous, alpine, boreal, phreatophilous and rheophilous macroinvertebrate taxa. However, this diversity is considerably lower in altered than in natural springs, which act as refugia for different organisms (i.e., sensitive and endangered species, including diatoms; Taxböck et al. 2017; Fumetti 2006). These characteristics lead to regarding springs as playing crucial roles in the maintenance of Swiss biodiversity.



Figure 3-27. Map of Switzerland.

Map boundary data were derived from the Database of Global Administrative Areas [GADM], version 2.8 (<https://gadm.org/index.html>). The background reference map was developed by National Geographic and Esri ([https://server.arcgisonline.com/arcgis/rest/services/NatGeo\\_World\\_Map/MapServer](https://server.arcgisonline.com/arcgis/rest/services/NatGeo_World_Map/MapServer)). The map was projected into the USA Contiguous Albers Equal Area Conic coordinate system; Central Meridian = 0.00°, 1st Standard Parallel = 45.83°, 2nd Standard Parallel = 47.81°.

Despite their high ecological values, springs have received only limited attention in Switzerland. There appears to be no specific legal framework for dealing with their management and protection. At present, despite “EN” or a “CR” status on the Swiss Red List of habitats, springs remain under-considered in Swiss environmental management procedures (“interest level 1”; Delarze et al. 2016). Springs in Switzerland often are subject to various types of alteration, including trampling, ringing, drainage, contamination with nutrients, lowering of the groundwater table, and removal of wetland and riparian vegetation. These impacts likely have reduced the number of springs over the past century. Currently, the remaining pristine spring ecosystems with perennial flow regimes are extremely rare, with most of them found at higher elevations. On the Swiss Plateau (400-700 m AMSL), the loss of springs has been so severe that only 1.2% of the endorheic springs and 4.8% of the free-flowing springs/brooks present in 1884 were still considered in the work of Zöllhöfer (1999). This low proportion is mainly concentrated in forest areas with limited direct impacts of agriculture (e.g., fertilization and drainage). The karstic Jura Mountains are less densely populated than is the Swiss Plateau, and supports highly productive springs that are still in a near-natural condition. In this area, precipitation events result in strongly increased springs discharge due to rapid infiltration and circulation (Spreafico and Weingartner 2005). This hydrological dynamism makes springs highly vulnerable to pollution (Schürch et al. 2006), in contrast to mountainous areas, in which geomorphological impairment (e.g., livestock trampling) are probably stronger impacts than is pollution. Whereas some high-yielding springs occur in karst regions, these areas are not the most unique spring areas in Switzerland. Indeed, quaternary moraines, crystalline rocks, and flysch cover about 78% of the Swiss land surface in which locally significant springs occur; however, aquifers in such settings are typically of low production (Schürch et al. 2006). In those regions, the influence of meteorological events has a less dynamic impact on springs discharge, except during prolonged precipitation events that result in significant recharge (e.g., during autumnal rainfall events).

Delarze et al. (2016) considered the conservation status of springs without vegetation and seeps to be critically endangered (CE) and the status of alluvial springs and resurgences to be endangered (EN). Overall, the general conservation status of Swiss springs is endangered (EN).

## References

- Delarze R, Eggenberg S, Steiger P, Bergamini A, Fivaz F, Gonseth Y, Guntern J, Hofer G, Sager L, Stucki P. 2016. Liste rouge des milieux de Suisse. Abrégé actualisé du rapport technique 2013 sur mandat de l'Office fédéral de l'environnement (OFEV), Berne 33.
- Fumetti S, Nagel P, Scheiffhacken N, Baltes B. 2006. Factors governing macrozoobenthic assemblages in perennial springs in north-western Switzerland. *Hydrobiologia* 568:467-475.
- Hubacher R, Schädler B. 2010. Bilan hydrologique de grands bassins versants au 20e siècle. Planche 6.6. In: Weingartner R, Spreafico M (eds). Atlas hydrologique de la Suisse (HADES). Office fédéral de l'environnement, Berne.
- Maisch M, Wipf A, Denneler B, Battaglia J, Benz CH. 1999. Die Gletscher der Schweizer Alpen – Gletscherhochstand 1850 – Aktuelle Vergletscherung – Gletscherschwund-Szenarien. (Schlussbericht NFP 31). – vdf, Hochschulverlag an der ETH, Zürich, pp. 373.
- Schürch M, Kozel R, Jemelin L. 2006. Hydrogeological mapping in Switzerland. *Hydrogeology Journal* 15:799-808.
- Spreafico M, Weingartner R. 2005. The hydrology of Switzerland. Reports of the FOWG, Water Series. No 7. Berne.
- Taxböck L, Linder HP, Cantonati M. 2017. To what extent are Swiss springs refugial habitats for rare and endangered diatom taxa? *Water* 9:967.
- Zöllhöfer JM. 1999. Spring biotopes in northern Switzerland: Habitat heterogeneity, zoobenthic communities and colonisation dynamics. Swiss Federal Institute of Science and Technology PhD Thesis, Zürich, 138 pp.

## Southern Europe

### Greece

by Angeliki Mentzafou, Ioannis Karaouzas, and Vojsava Gjoni

Greece is a uniquely complex landscape, and has undergone a diverse and tumultuous geological history across its 132,000 km<sup>2</sup> area, influenced significantly by geodynamic processes, which are expressed through volcanic activity, orogeny and active tectonism (Figure 3-28). The Greek peninsula is characterized by a complex geological structure composed of mostly Palaeozoic crystalline and metamorphic rocks in the Aegean area

and northern Greece, and of primarily Mesozoic limestones flanked by Tertiary flysch and other sediments at the Central, Western and Southern Greece (Koukis and Koytsoyiannis 1997). These surroundings create favorable hydrogeological conditions for the emergence of seepage, fracture, karst, or even geothermal springs, which discharge from porous, fissured or karst aquifers, as well as springs emerging from unconsolidated or semi-consolidated granular aquifers (e.g., Kallioras et al. 2016). Overall, more than 3,600 springs have been reported, of which 28% are karst (IGME 2010; MEE 2020). Karst springs located mainly in western and southern Greece and on the island of Crete (e.g., Almyros Springs discharge >50 m<sup>3</sup>/s; Lazarou 2006), occur at areas struc-



Figure 3-28. Map of Greece.

Map boundary data were derived from the Database of Global Administrative Areas [GADM], version 2.8 (<https://gadm.org/index.html>). The background reference map was developed by National Geographic and Esri ([https://server.arcgisonline.com/arcgis/rest/services/NatGeo\\_World\\_Map/MapServer](https://server.arcgisonline.com/arcgis/rest/services/NatGeo_World_Map/MapServer)). The map was projected into the USA Contiguous Albers Equal Area Conic coordinate system; Central Meridian = 0.00°, 1st Standard Parallel = 34.93°, 2nd Standard Parallel = 41.75°.

tured by calcareous aquifers, and are either mountainous/semi-mountainous, coastal, or submarine, and therefore are vulnerable to marine intrusion. Due to the geology of the country, numerous terrestrial springs occur, characterized by the mixing of deep thermal reservoir water with meteoric water, while coastal springs also are characterized by mixing geothermal, marine water, and/or freshwater, and thus losing their heat. The geothermal springs of Greece related to mainly low-temperature geothermal fields, are estimated at around 833 (IGME 2020), and the most important are located on the islands of the active Aegean volcanic arc, on the North Aegean islands with Miocene volcanism, and the main sedimentary basins of northern Greece (Mendrinou et al. 2010).

Over 50% of Greek springs provide local domestic water demands, while 20% meet irrigation needs and 13% are used for combined purposes (IGME 2010). As such, springs are considered to be a valuable water source. Overexploitation of water resources leading to quantitative and eventually qualitative degradation of aquifers is the main threat of springs (Kazakis et al. 2018). Furthermore, climate warming will undoubtedly affect the quantity and the quality of the available spring water resources. In recent years, the decline of springs discharge, as well as drought in parts of Greece have served as indicators of global climate change (Korner et al., 2005; Maramathas and Gialamas 2011). Based on spatial variation in the intensity of groundwater use, and the poorly understood effects of long-term anthropogenic use on springs-dependent species, the vast majority of spring ecosystems in Greece are regarded as being in endangered (EN) to critically endangered (CE) conservation status.

## References Cited

- Institute of Geology and Mineral Exploration. 2020. Geoportals, Geothermal points. <https://www.igme.gr/geoportals/>.
- Institute of Geology and Mineral Exploration. 2010. Inventory and evaluation of the hydrogeological characteristics of the underground water systems of the country [in Greek]. 3rd Community Support Framework, Competitiveness Operational Program 7.3.2.1.
- Kallioras A, Pliakas F, Marinos P. 2016. Groundwater resources assessment of granular aquifers in Greece. Bulletin of the Geological Society of Greece Vol L, 701-709. Proceedings of the 14th International Congress, Thessaloniki, May 2016.
- Kazakis N, Chalikakis K, Mazzilli N, Ollivier C, Manakos A, Voudouris K. 2018. Management and research strategies of karst aquifers in Greece: Literature overview and exemplification based on hydrodynamic modeling and vulnerability assessment of a strategic karst aquifer. *Science of the Total Environment* 643:592-609. <https://doi.org/10.1016/j.scitotenv.2018.06.184>.
- Korner C, Sarris D, Christodoulakis D. 2005. Long-term increase in climatic dryness in the East-Mediterranean as evidenced for the island of Samos. *Regional Environmental Change* 5:27-36.
- Koukis GC, Koutsoyiannis D. 1997. Greece. In: Embleton C, Embleton-Hamann CBT-D (eds). *Earth Surface Processes 5: Geomorphological Hazards of Europe*. Elsevier, pp. 215-241. [https://doi.org/10.1016/S0928-2025\(97\)80010-7](https://doi.org/10.1016/S0928-2025(97)80010-7).
- Lazarou A. 2006. Country Report: Greece, Conference of the Water Directors of the Euro-Mediterranean and Southeastern European Countries, Athens. [https://easac.eu/fileadmin/PDF\\_s/reports\\_statements/Greece\\_Groundwater\\_country\\_report.pdf](https://easac.eu/fileadmin/PDF_s/reports_statements/Greece_Groundwater_country_report.pdf).
- Maramathas AI, Gialamas I. 2011. Climate change impact on the Almiros brackish karst spring at Heraklion Crete Greece. *Advances in the Research of Aquatic Environment*, Springer, Berlin, Heidelberg, PP. 83-90.
- Mendrinou D, Choropanitis I, Polyzou O, Karytsas C. 2010. Exploring for geothermal resources in Greece. *Geothermics* 39(1):124-137. <https://doi.org/10.1016/j.geothermics.2009.11.002>.
- Ministry of Environment and Energy of Greece. 2020. National Inventory of Water Abstractions Points of Greece. <http://lmt.ypeka.gr> (accessed September 18, 2020).

## Iberian Peninsula

by Roger Pascual i Garsaball, Jaume Solé i Herce, Guillermo García Pérez, and José Barquín

The Iberian Peninsula occupies approximately 600,000 km<sup>2</sup> in southwestern Europe and is well-known for its high levels of ecological and biological diversity (Figure 3-29). That diversity results from the transition from a temperate oceanic climate at its northern and northwestern edges to the thermo-Mediterranean climate at the southern and southeastern territories, in addition to areas of alpine climate among its mountain ranges. Iberian geology is similarly varied, including Paleozoic and Mesozoic lithostratigraphy of its mountain and Cenozoic

sedimentary basins that dominate the central plateau and the Ebro and Guadalquivir valleys. There are three main types of Iberian groundwater systems: detrital aquifers in valleys and plateaus; karst aquifers in the northern, eastern and southeastern limestone mountains; and small, confined aquifers in igneous substrates dominating in the western reliefs

Portugal does not have a systematic catalog of its spring ecosystem. In the case of Spain, the only attempt to map natural springs on a national scale progresses very slowly, unevenly in different geographical areas, and without coordination with the other main inventories, including inventories on a regional scale and those conducted at river basins scales. The regional cartographies have been initiated independently in four of the 17 au-



Figure 3-29. Map of the Iberian Peninsula.

Map boundary data were derived from the Database of Global Administrative Areas [GADM], version 2.8 (<https://gadm.org/index.html>). The background reference map was developed by National Geographic and Esri ([https://server.arcgisonline.com/arcgis/rest/services/NatGeo\\_World\\_Map/MapServer](https://server.arcgisonline.com/arcgis/rest/services/NatGeo_World_Map/MapServer)). The map was projected into the USA Contiguous Albers Equal Area Conic coordinate system; Central Meridian = 0.00°, 1st Standard Parallel = 36.01°, 2nd Standard Parallel = 43.76°.

Table 3-3. Variation in estimated spring density in five contrasting but representative areas of the UK.

<b>Study Site</b>	<b>Approx. Area (km<sup>2</sup>)</b>	<b>No. Inventoried Springs</b>	<b>Spring Density (km<sup>2</sup>)</b>	<b>Reference</b>
Montblanc municipality	90	350	3.89	Pallisé, J. (2019). Las fuentes naturales frente a Escila y Caribdis. In: SICEF'19 1st Iberian Symposium on the Conservation of Spring Ecosystems. Barcelona, 10-12 June 2019. <a href="https://fuentes-naturales.org/sicef19">https://fuentes-naturales.org/sicef19</a>
Collserola range	100	332	3.32	Les fonts de Collserola. Associació Fes Fonts Fent Fonting. URL: <a href="https://fontscollserola.com/">https://fontscollserola.com/</a> . [Accessed 04/09/2020]
Montserrat range	175	398	2.27	MN Consultors en Ciències de la Conservació (2012). Determinació de les característiques fisicoquímiques i de l'estat sanitari de les fonts naturals de la serra de Montsant. Fase 1: Localització i inventariat de les fonts i proposta d'estudi sanitari. Parc Natural de Montsant, Generalitat de Catalunya.
Montseny range	500	850	1.7	Farrerons-Vidal, O. (2019). Una visión multidimensional etnográfica, cultural, histórica y patrimonial de las fuentes de la reserva de la biosfera del Montseny. In: SICEF'19 1st Iberian Symposium on the Conservation of Spring Ecosystems. Barcelona, 10-12 June 2019. URL: <a href="https://fuentes-naturales.org/sicef19">https://fuentes-naturales.org/sicef19</a>
Tramuntana range*	1000	1157	1.17	Morell, A. (2020). Fonts de Mallorca. URL: <a href="https://sites.google.com/a/fontsdetramuntana.com/fontsapps/home">https://sites.google.com/a/fontsdetramuntana.com/fontsapps/home</a> . [Accessed 04/09/2020]
Comarca de la Sierra de Albarracín	1414	1200	0.85	Ibáñez, R. (2019). Albaqua. Un proyecto integral para el conocimiento de las fuentes de la sierra de albarracín. In: SICEF'19 1st Iberian Symposium on the Conservation of Spring Ecosystems. Barcelona, 10-12 June 2019. <a href="https://fuentes-naturales.org/sicef19">https://fuentes-naturales.org/sicef19</a>
La Rioja	5054	1357	0.27	Inventario de Fuentes y Manantiales de La Rioja (2020). Gobierno de la Rioja. URL: <a href="https://www.larioja.org/medio-ambiente/es/agua/inventario-fuentes-manantiales-rioja">https://www.larioja.org/medio-ambiente/es/agua/inventario-fuentes-manantiales-rioja</a> . [Accessed 04/09/2020]
Catalonia	31,895	9846	0.31	García, G. (2019). Las fuentes naturales ibéricas: comprender y conservar un "ecosistema difuso". In: SICEF'19 1st Iberian Symposium on the Conservation of Spring Ecosystems. Barcelona, 10-12 June 2019. <a href="https://fuentes-naturales.org/sicef19">https://fuentes-naturales.org/sicef19</a>
Andalucía	87,268	12,384	0.14	Conoce tus Fuentes. Manantiales y Fuentes de Andalucía (2020). Instituto Universitario de Investigación del Agua de la Universidad de Granada. URL: <a href="http://www.conocetusfuentes.com/home.php">http://www.conocetusfuentes.com/home.php</a> . [Accessed 04/09/2020]
Peninsular Spain & Balearic Islands	499,003	26,060	0.05	García, G. (2019). Las fuentes naturales ibéricas: comprender y conservar un "ecosistema difuso". In: SICEF'19 1st Iberian Symposium on the Conservation of Spring Ecosystems. Barcelona, 10-12 June 2019. <a href="https://fuentes-naturales.org/sicef19">https://fuentes-naturales.org/sicef19</a>



tonomous communities by the hand of regional governments (Andalusia, Catalonia, La Rioja), and private initiative (Balearic Islands), while an inventory of the main springs in some catchments has been initiated by its river basin management administrations (e.g., in Ebro, Segura or Guadalquivir basins; García et al. 2019). None of these inventories provide significant ecological information on

the springs, which are usually cataloged as a mere point of water resource. Finally, there are some inventories on a local scale, of which some are much more exhaustive. In short, survey efforts have not been consistent over the whole territory, being the deficiency in the mapping of the Iberian crenic ecosystem well reflected in the range of spring densities reported by the different inventories (from 0.05 to 3.89 springs/km<sup>2</sup>) clearly related to their spatial scale (local/regional/national; Table 3-3; Figure 3-30, Figure 3-31, Figure 3-32).



Figure 3-30. Karstic regions of the Iberian Peninsula.

All throughout the Iberian Peninsula springs have been the primary source of water for many rural and urban communities. Thus, most of the major springs have been transformed to ensure water supplies for towns, while the smaller ones have also been capped for agricultural and livestock activities (e.g., López 2019). So far, there has been no consistent estimate of the ecological integrity of Iberian springs. Small springs (< 1 l/s) in pristine conditions might be abundant in some mountain areas; however, large springs (> 1 m<sup>3</sup>/s) in good conservation status are almost non-existent, apart from few exceptions, as for example rheocrene springs known in the Cares



Figure 3-31. Location of the study sites of several local/regional spring inventories in the Iberian Peninsula.

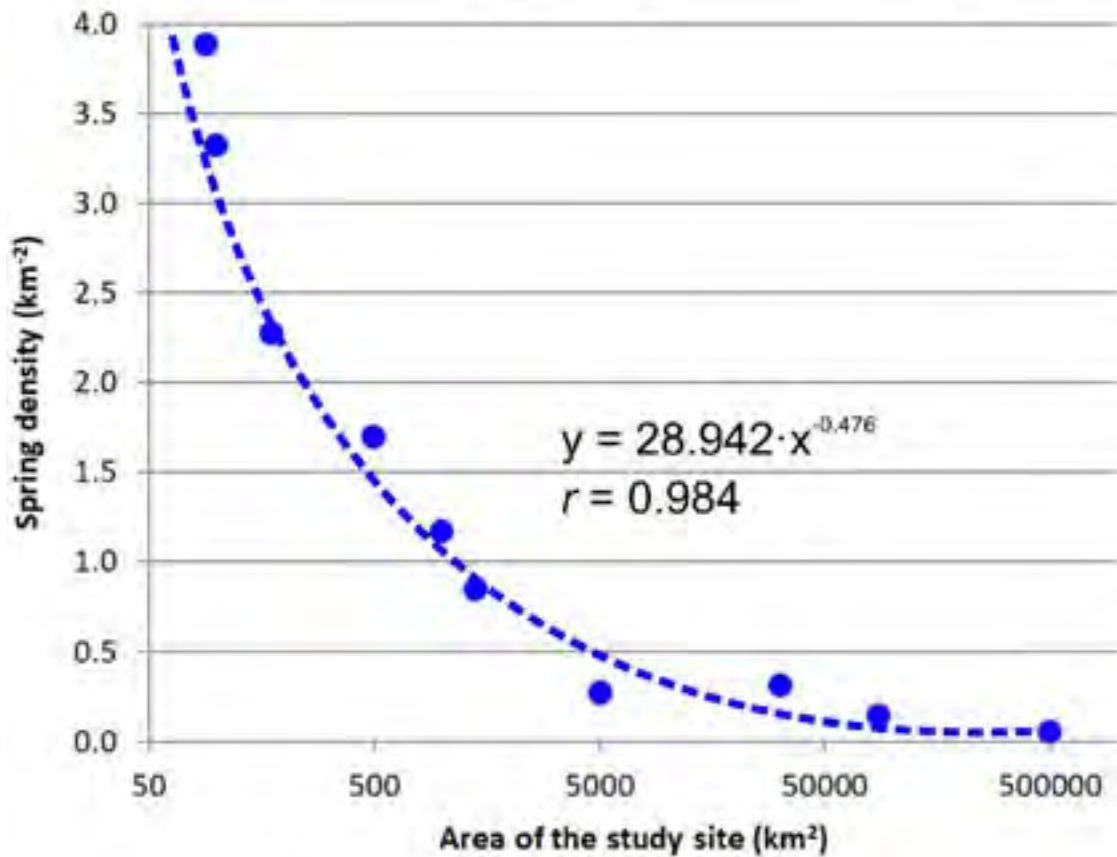


Figure 3-32. Correlation between springs density and area of the study site.

River gorge, in Picos de Europa National Park, some with a base discharge greater than 5 m<sup>3</sup>/s.

Iberian springs can be subject to multiple co-occurring stresses and impacts, depending on the region. Aquifer overexploitation for agricultural use or urban supply may affect entire crenic systems, leading to the desiccation of many springs, as has occurred in the Júcar and Cabriel basins (López, 2019). Water pollution with nitrates from livestock manure and other intensive agricultural practices has affected many aquifers, rendering the springs they support useless for human consumption (Prat et al. 2019). Climate change is expected to result in a decrease of aquifer discharge of 13-24% from 2070-2100 (Martín-Vide 2019). In addition, as elements of cultural heritage, small springs are being lost due to reforestation related to the ongoing abandonment of the rural environment and the advance of urbanization.

The role of springs as biodiversity refugia is widely accepted today in the scientific community. However, studies documenting total biotic richness even for conspicuous taxonomic groups are scarce. In fact, the works broadening the scope in this direction have only appeared in the last two decades (Cantonati and Ortler

1998; Pascual et al. 2020). A richness ranging 50-150 taxa in few square meters has been found in these studies for alpine and Mediterranean springs respectively. Moreover, high levels of species turnover occurs among springs, suggesting the distinctiveness of every individual spring (Cantonati et al. 2020; Pascual et al. 2020) and contributing to high levels of regional ( $\gamma$ ) diversity, much higher than in other natural habitats.

Studies on biological assemblages in the northern part of the Iberian Peninsula have shown a higher density of macroinvertebrates in spring habitats in comparison to runoff-fed rivers, what has been suggested as a consequence of buffered hydrological variability and more abundant food resources in spring habitats (Barquín and Death 2004). Moreover, the general pattern of greater insect dominance in higher versus lower altitude spring-fed systems (Barquín & Death 2006) also appears to occur on the Iberian Peninsula (Barquín and Death 2009).

Despite these research efforts and some recent regional contributions (e.g., Delgado et al. 2013; Meijide-Failde et al. 2017; among others), more systematic and deeper knowledge on Iberian spring ecosystems is needed. Such research should include typification and basic invento-

ries of springs, as well as studies of aquifers dynamics, hydroecology, biotic communities and diagnosis of conservation aspects. The production of this knowledge is essential for designing efficient programs aimed to preserve spring biodiversity and the ecological and cultural services provided by Iberian springs.

## References Cited

- Barquín J, Death RG. 2004. Patterns of invertebrate diversity in streams and freshwater springs in Northern Spain. *Archiv für Hydrobiologie* 161(3):329-349. <https://doi.org/10.1127/0003-9136/2004/0161-0329>.
- Barquín J, Death RG. 2006. Spatial patterns of macroinvertebrate diversity in New Zealand springbrooks and rithral streams. *Journal of the North American Benthological Society* 25(4):768-786.
- Barquín J, Death RG. 2009. Physico-chemical differences in karst springs of Cantabria, northern Spain: Do invertebrate communities correspond? *Aquatic Ecology* 43:445-455. <https://doi.org/10.1007/s10452-008-9170-2>.
- Cantonati M, Ortler K. 1998. Using spring biota of pristine mountain areas for long term monitoring. *Hydrology, Water Resources and Ecology in Headwaters: Proceedings of the Headwater 1998 Conference at Merano/Meran, Italy, April 1998*. IAHS Publ. 248:379-385.
- Cantonati M, Segadelli S, Spitale D, Gabrieli J, Gerecke G, Angeli N, De Nardo MT, Ogata K, Wehr JD. 2020. Geological and hydrochemical prerequisites of unexpectedly high biodiversity in spring ecosystems at the landscape level. *Science of the Total Environment* 740:140-157. <https://doi.org/10.1016/j.scitotenv.2020.140157>.
- Clofent JP. 2019. Las fuentes naturales frente a Escila y Caribdis. SICEF'19 1st Iberian Symposium on the Conservation of Spring Ecosystems. Barcelona, 10-12 June 2019. <https://fuentes-naturales.org/sicef19>.
- Delgado C, Ector L, Novais MH, Blanco S, Hoffmann L, Pardo I. 2019. Epilithic diatoms of springs and spring-fed streams in Majorca Island (Spain) with the description of a new diatom species *Cymbopleura margalefii* sp. nov. *Fottea* 132:87-104.
- Farrerons-Vidal O. 2019. Una visión multidimensional etnográfica, cultural, histórica y patrimonial de las fuentes de la reserva de la biosfera del Montseny. SICEF'19 1st Iberian Symposium on the Conservation of Spring Ecosystems, Barcelona. 10-12 June 2019. <https://fuentes-naturales.org/sicef19>.
- García G, Solé J, Pascual R, Cadiach O, Balart A. 2019. Las fuentes naturales ibéricas: Comprender y conservar un ecosistema difuso. SICEF'19 1st Iberian Symposium on the Conservation of Spring Ecosystems, Barcelona. 10-12 June 2019. <https://fuentes-naturales.org/sicef19>.
- Ibáñez R. 2019. Albaqua. Un proyecto integral para el conocimiento de las fuentes de la Sierra de Albarracín. SICEF19 1st Iberian Symposium on the Conservation of Spring Ecosystems, Barcelona. 10-12 June 2019. <https://fuentes-naturales.org/sicef19>.
- Inventario de Fuentes y Manantiales de La Rioja. 2020. Gobierno de la Rioja. <https://www.larioja.org/medio-ambiente/es/agua/inventario-fuentes-manantiales-rioja>. [Accessed 04/09/2020].
- Leira M, Meijide-Failde R, Torres E. 2017. Diatom communities in thermo-mineral springs of Galicia (NW Spain). *Diatom Research* 32(1):29-42. <https://doi.org/10.1080/0269249X.2017.1286266>.
- Les fonts de Collserola. Associació Fes Fonts Font Fonting. <https://fontscollserola.com/>. [Accessed 04/09/2020].
- López G. 2019. Presiones e impactos en sistemas fontinales: El caso de la sobreexplotación de acuíferos en los ríos Júcar y Cabriel. SICEF'19 1st Iberian Symposium on the Conservation of Spring Ecosystems. Barcelona, 10-12 June 2019. <https://fuentes-naturales.org/sicef19>.
- Martín-Vide J. 2019. Cambio climático y recursos hídricos en la península Ibérica y la cuenca del Mediterráneo occidental. SICEF'19 1st Iberian Symposium on the Conservation of Spring Ecosystems. Barcelona, 10-12 June 2019. <https://fuentes-naturales.org/sicef19>.
- MN Consultors en Ciències de la Conservació. 2012. Determinació de les característiques fisicoquímiques i de l'estat sanitari de les fonts naturals de la serra de Montsant. Fase 1: Localització i inventariat de les fonts i proposta d'estudi sanitari. Parc Natural de Montsant, Generalitat de Catalunya.
- Morell A. 2020. Fonts de Mallorca. <https://sites.google.com/a/fontsdetramuntana.com/fontsapps/home>. [Accessed 04/09/2020].
- Pascual R, Nebra A, Gomà J, Pedrocchi C, Cadiach O, García G, Solé J. 2020. First data on the biological richness of Mediterranean springs. *Limnetica* 39(1):121-139. <https://doi.org/10.23818/limn.39.09>.
- Prat N, Cambra, Margalef R. 2019. Los ecosistemas fontinales: Tribute lecture to Ramon Margalef i López. SICEF'19 1st Iberian Symposium on the Conservation of Spring Ecosystems. Barcelona, 10-12 June 2019. <https://fuentes-naturales.org/sicef19>.

## Italy

by Marco Cantonati and Stefano Segadelli

### Hydrogeology

The characteristics of the Italian hydrogeological complexes are highly variable with often-significant socio-economic repercussions, especially for mountain areas where groundwater (GW) is the main or only source of water (Figure 3-33). The distribution of the related GW resources in Italy can be summarized as follows (Civita 2005).

**Alps:** The landscape is mainly composed of a very-permeable carbonate series due to fracturing and karst, with springs having discharge between  $0.02$  and  $2 \text{ m}^3 \text{ s}^{-1}$ , and

GW reserves on the order of  $1.4 \text{ Gm}^3 \text{ y}^{-1}$ . The central sector of the mountain chain is characterized by crystal-line and metamorphic rocks that are scarcely permeable for GW infiltration, with ca.  $350 \text{ Mm}^3 \text{ y}^{-1}$ .

**Alluvial deposits (Po Valley, Tyrrhenian coastal plains and the Adriatic side, the alluvial plains of Marche, Abruzzo, Campania, and Basilicata):** This region contains an aquifer system of great socio-economic importance. They occur in highly permeable alluvial fans that are generated by the rivers that feed them, with dispersion into their apices, while in the middle course the waters are partly returned to the river and partly come into the “fontanili line”. Fontanili (plain springs) are semi-natural springs found in the Po river flood plain.



Figure 3-33. Map of Italy.

Map boundary data were derived from the Database of Global Administrative Areas [GADM], version 2.8 (<https://gadm.org/index.html>). The background reference map was developed by National Geographic and Esri ([https://server.arcgisonline.com/arcgis/rest/services/NatGeo\\_World\\_Map/MapServer](https://server.arcgisonline.com/arcgis/rest/services/NatGeo_World_Map/MapServer)). The map was projected into the USA Contiguous Albers Equal Area Conic coordinate system; Central Meridian =  $0.00^\circ$ , 1st Standard Parallel =  $36.65^\circ$ , 2nd Standard Parallel =  $47.09^\circ$ .

**Apennines:** The long ridge that is developed along the entire peninsula, includes: a) the northern Apennines, in which the only important springs are those of the Apuan Alps (GW recharge rate of  $66 \text{ Mm}^3 \text{ y}^{-1}$ ), the carbonate aquifers of the Calvana Mountains and of some parts of the metalliferous hills and the volcanic aquifer of Mt Amiata ( $57 \text{ Mm}^3 \text{ y}^{-1}$ ). Scarce GW resources are allocated in medium-permeable aquifers such as ophiolites and turbidite sedimentary sequence. b) The central and southern Apennines, formed by important carbonate series that feed some of the largest springs in the Mediterranean, such as the Peschiera spring in Val Velino (Lazio region) with a mean discharge of  $18 \text{ m}^3 \text{ s}^{-1}$ . There are also the volcanic areas of Lazio and Campania for a total of GW recharge rate of  $2.1 \text{ Gm}^3 \text{ y}^{-1}$ .

**Large islands:** Sicily has discrete aquifers in the eastern part (Etna volcanites and carbonate complexes); aquifers of local importance in the Madonie and in the mountains of Palermo. In the central areas of these islands, GW resources are scarce due to the low permeability of the rocks. Sardinia has a scarcity of important aquifers, with the exception of some small areas along the east coast and in the southwest, where carbonate aquifers feed some springs discharging small amounts of waters that are sometimes of poor quality due to contact with sulphide deposits.

### **Main Conservation Problems**

Waste, misuse, increase in the frequency and duration of recurrent droughts and heat waves, pollution, over-exploitation and marine intrusion are the causes that generate critical situations. At present, 48.6% of the total water resources available in Italy come from wells, 37.9% (a gross underestimate) from springs, 8% from artificial basins, 4.8% from watercourses, 0.4% from lakes and 0.3% from surface brackish waters. The derivation of the resource for more than 86% from GW should suggest the need for careful protection and conservation policies, but these often are neglected in favor of other economic opportunities. The losses of the aqueducts are unfortunately conspicuous (27% of the collected discharge as a national average, with peaks of 46% in Campania) whose networks have an average age of 32 y. The main impacts affecting springs in the main GW domains in Italy are listed below by region.

**Alps:** The main impacts are due to spring tapping and water diversion. A well-documented example (Zollhöfer 1997) refers to the Swiss Alpine Foreland, but is applicable to many other parts of the (Italian) Alps. Hydrological maps revealed that by 1880 more than 75% of the springs were affected by water extraction and habitat destruction, which further increased to 95% by 1990.

**Alluvial deposits:** The still existing fontanili are among the last remnants of a spring system that until a few decades ago characterized the alluvial fans of the main watercourses. Today, this system has almost disappeared due to the irrigation diversions that have caused a drastic lowering of the water table. Overall, the water balance is highly deficient due to intense over-exploitation, resulting in water crises that are exacerbated by droughts and increasingly prolonged and frequent heat waves. Agro-zootechnical levies are primarily responsible for the present deficit. From a qualitative point of view, the alluvial fans in the central belt are characterized by waters with poor basic quality (ammonium, arsenic of natural origin, iron, manganese), while GW in the foothill/distal areas is polluted by nitrates, chlorinated hydrocarbons, and pesticides because of widespread societal pressures.

**Apennines:** In the case of ophiolites, the waters captured for aqueduct use may be affected by natural chromium VI pollution (Boschetti & Toscani 2008). Another significant threat to these important GW resources and their related biota is forced drainage induced by tunneling for transport infrastructures and/or water abstraction purposes (e.g., Cantonati et al. 2020a). The drilling of the High Speed Railway connection between Bologna and Florence (Gargini et al. 2008, Vincenzi et al. 2014) caused permanent loss of natural environmental flows during the dry season (summer) and the complete desiccation of major springs.

**Large islands:** Sicily's mountain aquifers are heavily exploited in the Trapani area, and so is the aquifer of the alluvial plain of Palermo. Sardinia has serious problems with water supplies. In the southwest, in the lowland areas there are alluvial aquifers which are sometimes contaminated by anthropogenic sources.

### **Stewardship**

Ecological research on springs in Italy has mainly focused on floristics and faunal studies, and was sporadic before the beginning of the 1990s when it gained new momentum. Currently, the geographic areas where biodiversity and ecology research on springs in Italy is most developed are: the south-eastern Alps, particularly in Trentino (e.g., CRENODAT Project and Adamello-Brenta Nature Park, Cantonati et al. 2012) and the Dolomiti Bellunesi National Park (Cantonati & Spitale 2009); in the Emilia-Romagna Region (e.g., EBERs and LPS Projects Cantonati et al. 2016a, 2020b), particularly the Northern Apennines (e.g. Bottazzi et al. 2011); the Pre-Alps in the surroundings of Verona (Cantonati et al. 2016b); the south-western Alps (Mogna et al. 2015); the fontanili of the Po plain (e.g., Abdelahad et al. 2015); the

Abruzzo Region (Fattorini et al. 2018); the Friuli Venezia Giulia Region (e.g., Lai et al. 2019a, Brancelj et al. 2020); and the Sardinia Region (e.g., Lai et al. 2019b). Important studies on the water mites of springs in Sicily have been conducted by Gerecke (1991).

Italy, as a whole, would be quite rich in GW resources were management improved. Their protection should be based on a careful territorial planning policy, which favors conservation and rational use. At a national level, captured springs are surveyed by the Regions using information systems, but the same cannot be said for unexploited springs (those not captured for aqueduct use), which have been mapped in detail only in some protected areas (e.g., Cantonati et al. 2007). Such springs often fall within the Natura 2000 network (the primary EU nature protection framework). The absence of adequate national legislation capable of safeguarding and promoting springs protection has serious consequences. The various regional water protection plans do not pay adequate attention to unexploited springs. Sometimes “sources of environmental-naturalistic interest” are mentioned, but without specifying an adequate definition or attention to their recognition, mapping, and study. Even at the level of the EU, the only widespread type of sources that are protected are limestone precipitating springs (Cantonati et al. 2016).

## References Cited

- Abdelahad N, Bolpagni R, Lasinio G, Vis ML, Amafio C, Laini A, Keil E. 2015. Distribution, morphology and ecological niche of *Batrachospermum* and *Sheathia* species (*Batrachospermales*, *Rhodophyta*) in the fontanili of the Po plain (northern Italy). *European Journal of Phycology* 50:318-329.
- Boschetti T, Toscani L. 2008. Springs and streams of the Taro-Ceno Valleys (Northern Apennine, Italy): Reaction path modeling of waters interacting with serpentinized ultramafic rocks. *Chemical Geology* 257:76-91. <https://doi.org/10.1016/j.chemgeo.2008.08.017>.
- Bottazzi E, Bruno MC, Pieri V, Di Sabatino A, Silveri L, Carolli M, Rossetti G. 2011. Spatial and seasonal distribution of invertebrates in northern Apennine rheocene springs. *Journal of Limnology* 70(S1):77-92. <https://doi.org/10.4081/jlimnol.2011.s1.77>.
- Brancelj A, Mori N, Treu F, Stoch F. 2020. The groundwater fauna of the classical karst: Hydrogeological indicators and descriptors. *Aquatic Ecology* 54:205-224.
- Cantonati M, Spitale D. 2009. The role of environmental variables in structuring epiphytic and epilithic diatom assemblages in springs and streams of the Dolomiti Bellunesi National Park (south-eastern Alps). *Fundamental and Applied Limnology - Archiv für Hydrobiologie* 174:117-133. <https://doi.org/10.1127/1863-9135/2009/0174-0117>.
- Cantonati M, Moreschini R, Bertuzzi E, Oss Cazzador P. 2007. Detailed spring inventory of two areas of special interest for nature conservation within the Adamello-Brenta Natural Park (south-eastern Alps, Trentino, Italy). In: Cantonati M, Bertuzzi E, Spitale D (eds). *The spring habitat: Band sampling methods. Monografie del Museo Tridentino di Scienze Naturali* 4:327-334. Museo Tridentino di Scienze Naturali, Trento.
- Cantonati M, Segadelli S, Ogata K, Tran H, Sanders D, Gerecke R, Rott E, Filippini M, Gargini A, Celico F. 2016a. A global review on ambient Limestone-Precipitating Springs (LPS): Hydrogeological setting, ecology, and conservation. *Science of the Total Environment* 568:624-637. <https://doi.org/10.1016/j.scitotenv.2016.02.105>.
- Cantonati M, Angeli N, Spitale D, Lange-Bertalot H. 2016b. A new *Navicula* (Bacillariophyta) species from low-elevation carbonate springs affected by anthropogenic disturbance. *Fottea* 16:255-269. <https://doi.org/10.5507/fot.2016.013>.
- Cantonati M, Stevens LE, Segadelli S, Springer AE, Goldscheider N, Celico F, Filippini M, Ogata K, Gargini A. 2020a. Ecohydrogeology: The interdisciplinary convergence needed to improve the study and stewardship of springs and other groundwater-dependent habitats, biota, and ecosystems. *Ecological Indicators* 110. <https://doi.org/10.1016/j.ecolind.2019.105803>.
- Cantonati M, Segadelli S, Spitale D, Gabrieli J, Gerecke R, Angeli N, De Nardo MT, Ogata K, Wehr JD. 2020b. Geological and hydrochemical prerequisites of unexpectedly high biodiversity in spring ecosystems at the landscape level. *Science of the Total Environment* 740:140-157. <https://doi.org/10.1016/j.scitotenv.2020.140157>.
- Civita M. 2005. *Idrogeologia applicata e ambientale*. Casa Editrice Ambrosiana 794.
- Fattorini S, Di Lorenzo T, Galassi DMP. 2018. Earthquake impacts on microcrustacean communities inhabiting groundwater-fed springs alter species-abundance distribution patterns. *Scientific Reports* 8:1501.
- Gargini A, Vincenzi V, Piccinini L, et al. 2008. Groundwater flow systems in turbidites of the Northern Apennines (Italy): Natural discharge and high speed railway tunnel drainage. *Hydrogeology Journal* 16:1577-1599. <https://doi.org/10.1007/s10040-008-0352-8>.

- Gerecke R. 1991. Taxonomische, faunistische und ökologische Untersuchungen an Wassermilben aus Sizilien, unter Berücksichtigung anderer aquatischer Invertebraten. *Lauterbornia* 7:1-303 (Dinkelscherben).
- Lai GG, Burato S, Padedda BM, Zorza R, Pizzul E, Delgado C, Lugliè A, Cantonati M. 2019a. Diatom biodiversity in karst springs of Mediterranean geographic areas with contrasting characteristics: Islands vs mainland. *Water* 11:2602. <https://doi.org/10.3390/w11122602>.
- Lai GG, Padedda BM, Ector L, Wetzel CE, Lugliè A, Cantonati M. 2019b. Mediterranean karst springs: Diatom biodiversity hotspots under the pressure of hydrological fluctuations and nutrient enrichment. *Plant Biosystems*. <https://doi.org/10.1080/11263504.2019.1674402>.
- Mogna M, Cantonati M, Andreucci F, Angeli N, Berta G, Miserere L. 2015. Diatom communities and vegetation of springs in the south-western Alps. *Acta Botanica Croatica* 74:265-285. <https://doi.org/10.1515/bot-cro-2015-0024>.
- Vincenzi V, Gargini A, Goldscheider N, et al. 2014. Differential hydrogeological effects of draining tunnels through the northern Apennines, Italy. *Rock Mechanics and Rock Engineering* 47:947-965.
- Zollhöfer JM. 1997. Quellen die unbekanntes Biotop: Erfassen, bewerten, schützen. *Bristol-Schriftenreihe* 6:1153.

## East-Central Europe

### Central Europe - Poland to Carpathian Ukraine

by Michal Hájek

#### Geography

East-Central Europe, as defined in this chapter, comprises Czech Republic, Austria, Slovakia, Poland, Romania, Hungary and the Carpathian part of Ukraine (Figure 3-34). The Carpathian Mts connect these countries, but the majority of Czech, Polish, Austrian and Hungarian territory belongs to other geological units such as Bohe-

mian Massif (Czech Republic, Poland, Austria), Eastern Alps (Austria), Pannonian Plain (Hungary, Austria, Czech Republic) and Polish Plain (Poland). Slovakian and Romanian territory belongs largely to the Carpathian Mts, but contain the Pannonian Plain as well.

#### Hydrogeology

East-Central Europe is geomorphologically diverse, from lowlands to high mountains, and varying in terms of spring persistence over geologic time. Consequently, the groundwaters of Central Europe exhibit a wide range of pH and calcium richness (Hájek et al. 2020), from extremely acidic and calcium-poor groundwater in granitic portions of the Bohemian Massif, to strongly calcareous, mineral-rich travertine springs in Slovakia (Figure 3-35), and even saline springs in Romania.



Figure 3-34. Map of East-Central Europe.

Map boundary data were derived from the Database of Global Administrative Areas [GADM], version 2.8 (<https://gadm.org/index.html>). The background reference map was developed by National Geographic and Esri ([https://server.arcgisonline.com/arcgis/rest/services/NatGeo\\_World\\_Map/MapServer](https://server.arcgisonline.com/arcgis/rest/services/NatGeo_World_Map/MapServer)). The map was projected into the USA Contiguous Albers Equal Area Conic coordinate system; Central Meridian = 0.00°, 1st Standard Parallel = 36.39°, 2nd Standard Parallel = 56.45°.





Figure 3-35. This well-known Bešeňová travertine mound Sivá brada (“grey chin”) is a relictual wetland on a partially active travertine mound.



Figure 3-36. Alpine springs and fens in close to the Știol Lake in the Rodnei Mts, Eastern Carpathians (Romania). Fens in this area are characterised by deep layer of old peat, unlike most other alpine springs. Disjunct populations of some glacial-relict, boreo-continental species such as *Carex chordorrhiza* and *Calliergon trifarium* occur here as a consequence.

### **Human Use History**

Central Europe has a lengthy history of interactions between human and springs. Since Middle Paleolithic times, especially hot or at least moderately warm springs have attracted humans, as evidenced by the presence of a Neanderthal cranium in a travertine mound close to the village of Gánovce in Slovakia. Hot springs might have facilitated human survival during colder Pleistocene times, now becoming popular as recreational spots. In prehistoric and medieval times, anthropogenic deforestation of mountains frequently increased infiltration and resulted in springs emergence, not only in the deforested

mountain but also in basins beneath them. The largest Carpathian calcareous groundwater-dependent ecosystem (GDE) is the fen, Belanské lúky, which arose from a bog and alder carr after such an event (Hájková et al. 2012). Similar events have been documented in Polish lowlands (Lamentowicz et al. 2007).

In recent history, springs have played important roles not only as critical water sources, but also as important cultural landscape features. Even small springs close to villages or within managed grasslands have been revered and protected by local people. Crosses and calvaries were built around them, they are subject of many folk songs, and they served as meeting points and refreshment points during heavy field work. Local people have long used them to cool beverages and to moisten scythe sharpeners, as evidenced by the discovery of an ancient sharpener in a spring deposit in the Czech Republic’s White Carpathian Mountains (Hájková et al. 2018). Carbonate-rich springs water has been used by local people for raising dough and for medicinal purposes. Long-lasting belief in the health benefits and even miraculous medicinal effects of mineral springs in East-Central Europe had led to development of many world-famous spa resorts, such as Carlsbad (Czech Republic), Piešťany (Slovakia), Baile Tușnad (Romania; Figure 3-36), Bad Ischl (Austria), and Luhačovice (Czech Republic). The latter resort became additionally famous because the world-renowned composer Leoš Janáček collected folk songs in surrounding villages, often meeting native people near local springs. In present times, these resorts still play important roles in national culture and politics.

Mountains springs often serve as a source of drinking water for hundreds of small communities, some medium-sized towns, such as Ružomberok or Martin in Slovakia, and even for large cities, such as the Austrian capital Vienna. However, such water abstraction often leads to groundwater depletion, decreasing the discharge of groundwater-dependent ecosystems (GDEs), such as fens and petrifying springs, and consequently leading to biodiversity losses.

### **Springs Classification and Persistence**

Classification of springs in Central Europe reflects a long tradition in hydrobiological research, emphasizing geomorphological attributes (helocrene, hypocrene, rheocrene, limnocrene) and in vegetation classification through botanical composition. The latter classification forms the basis of national habitat classification schemes, which are compatible with international habitat classifications (Habitat Directive, EUNIS; Chytrý et al. 2020). In that classification system, individual springs are classified



Figure 3-37. Petrifying springs with tufa formation close to the village of Omšenie, Western Slovakia. Small-scale and sometimes developmentally young petrifying springs frequently occur in traditionally managed (scythed, grazed) landscapes, where they harbour both spring and calcareous-fen species. In wooded landscapes they are composed of few calcicole spring bryophytes and accidentally occurring woodland species. Contrary to deep-water travertines they usually do not contain relict species, but despite this they act as important refugia of endangered species in modern landscapes.

based on insolation and elevation (e.g., shaded springs in woodlands, exposed springs in the woodland vegetation belt or in alpine habitats above treeline), and classification is further refined by considering mineral richness, which distinguishes petrifying springs (Figure 3-37) from other types. Insolation affects species composition by filtering light-demanding species, and also changes the isotopic signal in spring deposits (Dabkowski et al. 2019).

Floodplain and upland helocrenes, hillslope springs, and many other geomorphological springs types occur in Central Europe, including the following.

Fens, particularly floodplain helocrenes (percolation fens) are more common in lowland areas of Poland than in other countries. Mound organic springs occur both in lowlands, called “cupola spring fens” in Poland, and in mountains (Figure 3-36, Figure 3-38) where they rise above the surrounding terrain at hillslope springs. The latter are lens-shaped and are known as “sihly” (“sihla” is singular) in the border region between Slovakia, Poland, and the Czech Republic.

Rheocrenic springbrooks arise from some spring fens, providing important habitat for aquatic invertebrates. The temperature regime in and around these streams buffers changes in air temperature and provides environmental stability for springs biotic communities and resistance to climate change, including ongoing warming (Horsák et al. 2018).

Some anthropogenic sources are exposed as a result of former gravel mining, and serve as sources of drinking water in southeastern Czech Republic and elsewhere. Contrary to the impacts of groundwater abstraction, these sources of drinking water do not endanger biodiversity.

Artesian springs previously occurred in Hungarian, Czech or Polish lowlands and supported lowland fens, but now have largely been captured and no longer flow.

Cave springs occur in karstic areas, including the Moravian Karst near Brno in the Czech Republic, the Slovak Karst at the border between Slovakia and Hungary, and in the limestone-rich mountains of Transilvania (Romania).

Geysers naturally occur in the westernmost part of the Czech Republic (Soos National Nature Reserve) or in Transilvania (Romania) as a product of past volcanic activity. They are sometimes associated with iron-rich mineral waters and iron fens. Although anthropogenic drill hole, the Herľany Geyser in Eastern Slovakia has become a touristic attraction.

Mud volcanoes are a specific type of springs at the southeastern margin of the Carpathians in Romania (Vulcanii Norioși close to the village of Pâclele in the Buzau region) while only fragmentarily in other locations (Figure 3-39). The wet salty mud, enriched by oil and methane, migrates at the surface throughout faulted flanks of the anticline, from Middle Miocene deposits at a depth of around 3,000 m (Brustur et al. 2015). The springs form distinct mud volcanoes of various sizes and shape and harbor rare halophytic plants *Nitraria schoberi* and *Obione verucifera* in their surroundings.



Figure 3-38. Stankovany travertines (Močiar Nature Reserve) is one of the last ca 10 travertine spring fens still harbouring characteristic biota, although had been repeatedly damaged by modern anthropogenic disturbances and hydrological interventions. On the other hand, just at this site Hájková et al. (2020) have demonstrated that the positive effect of medieval land use for preserving populations of glacial-relict species to the present times (Postalm, Austria).



Figure 3-39. Mud volcano springs in Romania.

Long-term persistence is another important habitat characteristic, but is not sufficiently thoroughly addressed in habitat classification. GDE fens that provided stable conditions during Quaternary climate oscillations (endangering warmth-demanding species) or during Holocene expansion of woodlands (endangering shade-intolerant species) are richer in habitat specialists and relictual species (Hájek et al. 2011, Horsák et al. 2012, Horsáková et al. 2018). Spring fens that arose during

late Holocene anthropogenic deforestation of mountains are usually poorer in specialised species than those that initiated during late glacial times. Hot springs illustrate additional evidence of paleoregional effects, providing glacial refugia for warmth-demanding species, such as *Cladium mariscus* in the hot springs of Slovakia (Hájková et al. 2013) or possibly *Nymphaea lotus* in hot springs near Oradea in Romania.

### **Habitats and Species Conservation**

According to the national vegetation surveys of individual countries in the region and the list of diagnostic species presented in the European vegetation survey of Mucina et al. (2016), I estimate that approximately 50 species of vascular plants and 50 species of bryophytes are tightly associated with springs and spring fens of East-Central Europe, with approximately half characterising non-fen springs. In the Czech Republic overall, Sádlo et al. (2007) report 117 vascular plant species occupy hard-water springs with tufa formation, 273 species occupy lowland and montane soft-water springs, and 174 species occupy alpine and subalpine soft-water springs.

Mineral-rich travertine mound springs and associated fens are outstanding habitat types in East-Central Europe. Contrary to petrifying springs associated with shallow groundwater circulation and of more recent origin (Hájek et al. 2002, Onete et al. 2014), the travertine mounds in inter-Carpathian basins in Slovakia's Western Carpathians range in age from former Pleistocene interglacials perhaps back into Tertiary time. Sourcing on deep Tertiary faults, these springs allow deep groundwater to reach the surface. As a result, travertine springs often are more stable and less influenced by climate than are other springs, and support populations of relict species. Some travertine paleosprings that eroded during Quaternary time, forming a specific relief called "rock towns", such as Dreveník Nature Reserve. These features provide building materials for many towns in Slovakia. A few dozen active travertine mounds have persisted into recent time and host unique relict biota. Unfortunately, due to direct destruction and groundwater abstraction, only around 10 of travertine springs continue to support characteristic biota (Hájková et al. 2020). The fens associ-

ated with these travertine springs support unique assemblages of fen and halophytic plant species, resembling wetland assemblages in the Altai Mountains of Siberia under a glacial-like climate. These travertine fens recently have been acknowledged as a separate habitat in the EUNIS habitat classification system (Chytrý et al. 2020). The fens around travertine mounds in Slovakia represent a world-recognised phenomenon and deserve priority protection.

Although still harbouring a suite of relict species, some of these features increased in areal extent after reduction of woody species and reeds during medieval times (Hájková et al. 2020). Their findings indicate that these habitats require active conservation management. The initiation of fens around travertine mound springs may have coincided with emergence of additional springs in the surrounding discharge area. Šolcová et al. (2020) report that isotope signals in drilled profiles throughout the deposits around the Santovka-Budzgov Travertine Mound in southern Slovakia varied substantially, from those resembling other deep-water travertine mounds (Gradziński et al. 2018), to those resembling petrifying springs appearing on shallow-circulation groundwater (Dabkowski et al. 2019).

The Natura 2000 Habitats Directive classifies Petrifying spring and associated tufa cascades, small streams, and flushes (7220) and Alkaline-fen ecosystems (7230) as endangered ecosystems in the EU. Each has its own conservation measures, which differ from each other and from those of Calcareous-spring-mires. Petrifying-springs. However, recent research on co-occurrence of these two spring types in Poland indicates that restoration measures should take account of their habitat differences to ensure appropriate management (Grootjans et al. 2021).

The Red List of Czech Republic habitats (Chytrý et al. 2019) presents estimates of current and past ecosystem area changes and biological qualities. The IUCN RLE criteria indicates that the most endangered (EN) biotic community occurs at exposed springs below treeline. Threats there involve surface water abstraction, afforestation, eutrophication, heavy disturbance by cattle, and accelerated natural succession. GDE fens, especially calcareous and mineral rich fens, are even more strongly threatened, falling into the CE category.

## References Cited

Brustur, T., Stanescu, I., Macalet, R., & Melinte-Dobri-nescu, M. C. (2015). The mud volcanoes from Berca: a significant geological patrimony site of the Buzau Land Geopark (Romania). *Geo-Eco-Marina*, 21: 1-22.

- Chytrý M, Tichý L, Hennekens SM, et al. 2020. EUNIS Habitat Classification: Expert system, characteristic species combinations and distribution maps of European habitats. *Applied Vegetation Science* 23:648-675. <https://doi.org/10.1111/avsc.12519>.
- Chytrý M, Hájek M, Kočí, et al. 2019. Red list of habitats of the Czech Republic. *Ecological Indicators* 106:105-446.
- Dabkowski J, Frodlová J, Hájek M, et al. 2019. A complete Holocene climate and environment record for the Western Carpathians (Slovakia) derived from a tufa deposit. *The Holocene* 29(3):493-504.
- Gradziński M, Duliński M, Hercman H, Stworzewicz E, Holúbek P, Rajnoga P, Wróblewski W, Kováčová M. 2008. Facies and age of travertines from Spiš and Lip-tov regions (Slovakia) – preliminary results. *Slovenský Kras* 46:31-40.
- Grootjans AP, Wolejko L, de Mars H, Smolders AJP, van Dijk G. 2021. On the hydrological relationship between petrifying-springs, alkaline-fens, and calcareous-spring-mires in the lowlands of north-west and central Europe: Consequences for restoration. *Mires and Peat* 27(12). <http://www.mires-and-peat.net/>. ISSN 1819-754X. *International Mire Conservation*. <https://doi.org/10.19189/MaP.2020.OMB.StA.2134>.
- Hájek M, Hekera P, Hájková P. 2002. Spring fen vegetation and water chemistry in the Western Carpathian flysch zone. *Folia Geobotanica* 37(2):205-224.
- Hájek M, Horsák M, Tichý L, Hájková P, Dítě D, Jamrichová E. 2011. Testing a relict distributional pattern of fen plant and terrestrial snail species at the Holocene scale: A null model approach. *Journal of Biogeography* 38(4):742-755.
- Hájek M, Jiménez-Alfaro B, Hájek O, Brancaloni L, Cantonati M, Carbognani M, Dedić A, Dítě D, Gerdol R, Hájková P, Horsáková V, Jansen F, Kamberović J, Kapfer J, Kolari T, Lamentowicz M, Lazarević P, Mašić E, Moeslund JE, Pérez-Haase A, Peterka T, Petraglia A, Pladevall-Izard E, Plesková Z, Segadelli S, Semeniuk Y, Singh P, Šimová A, Šmerdová E, Tahvanainen T, Tomaselli M, Vystavna Y, Bița-Nicolae C, Horsák M. 2020. A European map of groundwater pH and calcium. *Earth System Science Data*. <https://doi.org/10.5194/essd-2020-319>, [preprint; in review].
- Hájková P, Jamrichová E, Horsák M, Hájek M. 2013. Holocene history of a *Cladium mariscus*-dominated calcareous fen in Slovakia: Vegetation stability and landscape development. *Preslia* 85:289-315.
- Hájková P, Grootjans A, Lamentowicz M, Rybníčková E, Madaras M, Opravilová V, Michaelis D, Hájek M,

- Joosten H, Wołejko L. 2012. How a Sphagnum fuscum-dominated bog changed into a calcareous fen: The unique Holocene history of a Slovak spring-fed mire. *Journal of Quaternary Science* 27:233-243. <https://doi.org/10.1002/jqs.1534>.
- Hájková P, Jamrichová E, Petr L, Dudová L, Roleček J, Gálová A, Dresler P, Novák J, Hájek M. 2018. Persistence of a vegetation mosaic in a peripheral region: Could turbulent medieval history disrupt Holocene continuity of extremely species-rich grasslands? *Vegetation History and Archaeobotany* 27(4):591-610.
- Hájková P, Jamrichová E, Šolcová A, Frodlová J, Petr L, Dítě D, Hájek M, Horskák M. 2020. Can relict-rich communities be of an anthropogenic origin? Palaeoecological insight into conservation strategy for endangered Carpathian travertine fens. *Quaternary Science Reviews* 234:106241.
- Horskák M, Hájek M, Spitale D, Hájková P, Dítě D, Nekola JC. 2012. The age of island-like habitats impacts habitat specialist species richness. *Ecology* 93(5):1106-1114.
- Horskák M, Polášková V, Zhai M, et al. 2018. Spring-fen habitat islands in a warming climate: Partitioning the effects of mesoclimate air and water temperature on aquatic and terrestrial biota. *Science of the Total Environment* 634:355-365.
- Horskáková V, Hájek M, Hájková P, Dítě D, Horskák M. 2018. Principal factors controlling the species richness of European fens differ between habitat specialists and matrix-derived species. *Diversity and Distributions* 24(6):742-754.
- Lamentowicz M, Tobolski K, Mitchell EA. 2007. Palaeoecological evidence for anthropogenic acidification of a kettle-hole peatland in northern Poland. *The Holocene* 17(8):1185-1196.
- Mucina L, Bültmann H, Dierßen K, Theurillat J-P, Raus T, Čarni A, Šumberová K, Willner W, Dengler J, García RG, Chytrý M, Hájek M, Di Pietro R, Iakushenko D, Pallas J, Daniëls FJ, Bergmeier E, Santos Guerra A, Ermakov N, Valachovič M, Schaminée JH, Lysenko T, Didukh YP, Pignatti S, Rodwell JS, Capelo J, Weber HE, Solomeshch A, Dimopoulos P, Aguiar C, Hennekens SM, Tichý L. 2016. Vegetation of Europe: Hierarchical floristic classification system of vascular plant, bryophyte, lichen, and algal communities. *Applied Vegetation Science* 19:3-264. <https://doi.org/10.1111/avsc.12257>.
- Onete M, Ion R, Bodescu F. 2014. Descriptions and threats to Natura 2000 habitat 7220\* petrifying springs with tufa formation (Cratoneurion): A Review. *Mari-  
sia: Studii Și Materiale XXXIII-XXXIV Științele Naturii, Târgu-Mures, Romania*.
- Sádlo J, Chytrý M, Pyšek P. 2007. Regional species pools of vascular plants in habitats of the Czech Republic. *Preslia* 79:303-321.
- Šolcová A, Jamrichová E, Horskák M, Pařil P, Petr L, Heiri O, Květoň J, Křížek M, Hartvich F, Hájek M, Hájková P. 2020. Abrupt vegetation and environmental change since the MIS 2: A unique paleorecord from Slovakia (Central Europe). *Quaternary Science Reviews* 230, 106170.

## Bulgaria

by Michal Hájek and Iva Apostolova  
*Geography and Hydrogeology*

Bulgaria is a part of Balkan Peninsula, including the Danube Lowland at the north, western Black Sea Coast at the east, the Maritsa lowland to the southeast, and the geomorphologically and geologically diverse Balkan Mountains to the southwest (Figure 3-40). The Balkan Range (the Stara Planina Mountains) lies across the central part of the country. Groundwater chemistry is variable (Hájek et al. 2020, Benderev et al. 2016) and provides conditions for different types of spring and fen habitats (Hájková et al. 2006, Michev & Stonyeva 2007, Hájek

et al. 2008). Bulgaria harbours most of the spring types that occur in the Balkan Peninsula, with fissured aquifers of karstified rocks being less abundant than in the western Balkans (Croatia, Bosnia and Herzegovina). On the other hand, non-aquiferous crystalline rocks are more common, especially in the highest mountains (the Rila, Pirin, Rhodopes, Stara Planina mountains; Figure 3-41, Figure 3-42). Contrary to other Balkan countries, Bulgaria's sandy sea coast supports the development of dune slacks. Bulgaria is a territory rich in thermal springs, with temperatures ranging from 25°C to 100°C among >250 hydrothermal fields. About 70% of these waters are slightly mineralised (<1g/L) and are suitable for drinking



Figure 3-40. Map of Bulgaria.

Map boundary data were derived from the Database of Global Administrative Areas [GADM], version 2.8 (<https://gadm.org/index.html>). The background reference map was developed by National Geographic and Esri ([https://server.arcgisonline.com/arcgis/rest/services/NatGeo\\_World\\_Map/MapServer](https://server.arcgisonline.com/arcgis/rest/services/NatGeo_World_Map/MapServer)). The map was projected into the USA Contiguous Albers Equal Area Conic coordinate system; Central Meridian = 0.00°, 1st Standard Parallel = 41.24°, 2nd Standard Parallel = 44.22°.



Figure 3-41. Cliff face seepage close to Yassenovo village, Stara Planina Mountains.



Figure 3-42. Travertine waterfall in the Devetashko plato karst, close to the city of Lovetch, Northern Bulgaria. Contrary to Western-Balkan countries, karstic and travertine springs are less common in Bulgaria.

(Benderev et al. 2016). Most of those localities occur in the southwestern part of the country (Biserkov 2015).

#### **Human Use History**

Bulgaria has a lengthy history of interactions between humans and springs. Springs served as important sources of drinking water, and humans have long been attracted to hot and mineral-water springs. Many Neolithic and Paleolithic settlement developed around hot springs (e.g., the towns of Sofia, Kyustendil, and Stara Zagora). For example, the springs in Sofia attracted many Roman emperors, especially Constantine the Great. Currently, the

thermal waters are used for balneological purposes as spas, and public mineral baths are used to treat many diseases following scientific programs. Hot springs also are widely used for recreational swimming pools, space heating (greenhouses), and by the bottled water industry for potable water and soft drink production. Micro-algae open mass cultivation occurs in Roupi field (SW Bulgaria; Bojadgieva et al. 2007). Cold springs emerging in warm sub-Mediterranean areas attract citizens who concentrate there during hot summer days, taking rest and cooling wine and beer. Montane springs serve as drinking water sources for local settlements, small and even large cities. Much of the potable water supplies for the capital Sofia are captured from Rila Mountain, which provides rich spring waters. Additional water abstraction for Sofia also is derived from the largely non-aquiferous crystalline rocks of the Vitosha Mountains, but decreasing water tables there may threaten mountain fens with the associated loss of some endangered relictual species (Hájek et al. 2010; Figure 3-43).

#### **Springs Classification**

Most Bulgarian springs are classified as limnocrenes or helocrenes (Michev and Stonyeva 2007). Most of Bulgaria's springs are exposed, occurring either in deforested lowlands and middle elevations, or in naturally treeless habitats above the treeline. Forest-shaded springs are less abundant than elsewhere in Central Europe. Bulgarian fens, particularly floodplain helocrenes in lowlands, and hillslope spring fens in mountains (Figure 3-44) are quite common (unlike in most of southern Europe), and serve as important refugia for endangered species (Hájek et al. 2019). Rheocrenic springbrooks arise from some spring fens, especially in high-mountain valleys such as those in the Rila Mountains. Artesian springs occur in lowlands, sometimes supporting lowland fens, such as Dunavtsi and other fens in the foothills of the Stara Planina Mountains (Hájek et al. 2009), often as warm or hot springs (Stoyneva 2003). Karstic areas support some rare, biologically distinctive cave springs (Pulido-Bosch et al. 2015), as well as upland helocrenes in karstic depressions and sinkholes (e.g., the fen near the village of Tzraklevtsi; Hájek et al. 2009). Saline springs also occur in Bulgaria, especially in the eastern part of the country near the Black Sea coast.

#### **Habitats and Species Conservation**

Bulgaria harbours most of spring and spring fen habitats defined by habitat classification schemes in Europe, including travertine mounds (a priority habitat "Petrify-



Figure 3-43. Endemic primroses of Bulgarian alpine fens and springs, *Primula deorum* and *Primula farinosa* subsp. *exigua* in an alpine fen in the Rila Mts. Black ground is formed of the arctic-alpine moss species *Sarmentypnum sarmentosum*.



Figure 3-44. Alpine spring in the Rila Mountains.

ing springs with tufa formations” of the European Union Habitat Directive, Evans 2006) and other karst springs, relictual fens in lowlands and at middle elevations (Hájek et al. 2008, 2009) and a specific habitat rich in endemic species and local ecotypes, belonging to the unit “Relict mire of Mediterranean mountains” in the EUNIS habitat classification scheme (Chytrý et al. 2020). According to the IUCN criteria, all of these above-mentioned habitats match the EN category of endangerment across Bulgaria (Biserkov 2015). Lowland spring fens with *Cladium mariscus*, such as Dunavtsi fen, have been classified in the Red Data Book of Bulgaria (Biserkov 2015) as a separate habitat with the CR category (critically endangered).

Hájková et al. (2006) focused on patterns in botanical species composition (bryophytes and vascular plants) in Bulgarian springs including spring fens. They found that elevation was the most important factor influencing species composition. Among springs occurring above timberline (i.e., above ca 1700 m a.s.l.), organic matter production was the principal gradient separating the two major vegetation and habitat types, springs and fens. Water geochemistry further diversified springs vegetation, while succession due to peat accumulation diversified fen vegetation. The correlation between species richness and pH was significant only when arctic-alpine and European high-mountain species were considered separately, while richness of boreal species was independent of pH. Some species shifted habitat optima to more acidic fens as compared to studies in Central Europe or to regions below the timberline (Hájková et al. 2008). Sekulová et al. (2012) compared plant diversity patterns in European high-mountain springs, demonstrating that Bulgaria had the highest alpha-diversity of vascular plants in the middle part of the mineral richness gradient, but the lowest total species pool. Although harbouring many relictual species with distributions in boreal, boreo-continental, or arctic areas of Eurasia (Hájek et al. 2009), Bulgarian springs plant gamma-diversity and individual species relative representation in local communities are smaller as compared to more northerly areas in Europe (Horsáková et al. 2018). Unfortunately, the last remnants of relictual fens are highly endangered, especially those below the treeline. Some of the most important fens have been severely damaged by recent development activities, coincident with the great economic progress at the beginning of this millennium but shortly before their legal protection was adopted (Hájek et al. 2010). The State and municipalities are both owners of Bulgarian water sources, according to the Water Law (2015). The Ministry of Environment and Waters designates the legal protection



of all water reservoirs, including the springfed fen habitats described in the Natura 2000. The Ministry of Health monitors the geochemistry and mineral composition of thermal springs and the general state of water sources in the country.

## References Cited

- Benderev A, Hristov V, Bojadgieva K, Mihailova, B. 2016. Thermal waters in Bulgaria. Mineral and Thermal Waters of Southeastern Europe, Springer, Cham, pp. 47-64.
- Bojadgieva K, Hristov V, Benderev A. 2007. General overview of geothermal energy in Bulgaria. Acta Montanistica Slovaca 12 (Special Issue 1):86-91.
- Biserkov V (editor). 2015. Red Data Book of the Republic of Bulgaria, Volume 3: Natural habitats. BAS & MoEW, Sofia.
- Chytrý M, Tichý L, Hennekens SM, et al. 2020. EUNIS Habitat Classification: Expert system, characteristic species combinations and distribution maps of European habitats. Applied Vegetation Science 23:648-675. <https://doi.org/10.1111/avsc.12519>.
- Evans D. 2006. The habitats of the European Union habitats directive. Biology and Environment: Proceedings of the Royal Irish Academy, Royal Irish Academy, pp. 167-173.
- Hájek M, Hájková P, Apostolova I. 2008. New plant associations from Bulgarian mires. Phytologia Balcanica 14(3):377-399.
- Hájek M, Hájková P, Apostolova I, Horsák M, Plášek V, Shaw B, Lazarova M. 2009. Disjunct occurrences of plant species in the refugial mires of Bulgaria. Folia Geobotanica 44(4):365-386.
- Hájek M, Hájková P, Apostolova I, Horsák M, Rozbrojová Z, Sopotlieva D, Velev N. 2010. The insecure future of Bulgarian refugial mires: Economic progress versus Natura 2000. Oryx 44(4):539-546.
- Hájek M, Jiménez-Alfaro B, Hájek O, Brancaloni L, Cantonati M, Carbognani M, Dedić A, Dítě D, Gerdol R, Hájková P, Horsáková V, Jansen F, Kamberović J, Kapfer J, Kolari T, Lamentowicz M, Lazarević P, Mašić E, Moeslund JE, Pérez-Haase A, Peterka T, Petraglia A, Pladevall-Izard E, Plesková Z, Segadelli S, Semeniuk Y, Singh P, Šimová A, Šmerdová E, Tahvanainen T, Tomaselli M, Vystavna Y, Biță-Nicolae C, Horsák M. A European map of groundwater pH and calcium. Earth System Science Data . [preprint], DOI/10.5194/essd-2020-319, in review, 2020.
- Hájková P, Hájek M, Apostolova I. 2006. Diversity of wetland vegetation in the Bulgarian high mountains, main gradients and context-dependence of the pH role. Plant Ecology 184(1):111-130.
- Hájková P, Hájek M, Apostolova I, Zelený D, Dítě D. 2008. Shifts in the ecological behaviour of plant species between two distant regions: Evidence from the base richness gradient in mires. Journal of Biogeography 35(2):282-294.
- Horsáková V, Hájek M, Hájková P, Dítě D, Horsák M. 2018. Principal factors controlling the species richness of European fens differ between habitat specialists and matrix-derived species. Diversity and Distributions 24(6):742-754.
- Michev TM, Stoyneva MP. 2007. Inventory of Bulgarian Wetlands and Their Biodiversity: Non-lotic Wetlands. Elsi-M.
- Pulido-Bosch A, Padilla A, Dimitrov D, Machkova M. 1995. The discharge variability of some karst springs in Bulgaria studied by time series analysis. Hydrological Sciences Journal 40(4):517-532.
- Sekulová L, Hájek M, Hájková P, Mikulášková E, Buttler A, Syrovátka V, Rozbrojová Z. 2012. Patterns of bryophyte and vascular plant richness in European subalpine springs. Plant Ecology 213(2):237-249.
- Stoyneva MP. 2003. Survey on green algae of Bulgarian thermal springs. Biologia 58:563-574.

## Chapter Image Credit

The map is the property of J. Jenness, Jenness Enterprises, Flagstaff, Arizona, USA, and is derived from Senex, J., and J. Harris. 1721. A New Mapp of Rome Shewing its Antient and Present Scituation, Most humbly Inscribd To His Grace The Duke of Queensbury and Dover. Hand Colored, London.

# Chapter 4

## Africa

### Overview

Africa, like Europe, the Middle East, and Eurasia, supports a great diversity of springs, at least the larger of which probably have sustained substantial pre-human and contemporary human populations and impacts over post-Miocene time (e.g., Cuthbert and Ashley 2014). Recent habitat mapping has been conducted across the continent, including in Madagascar (e.g., Thieme et al. 2005; MacDonald 2012). Many Saharan oases are highly endangered by groundwater pumping, and some are on the verge of collapse. Groundwater exploitation has increased recently with the discovery of late Neogene aquifers (Powell and Fensham 2016, and below). Sahel wetlands throughout Sub-Saharan Africa, and the continent's wetlands, springs, and springs-dependent species in general, are critically important for the human subsistence and the survival of many wildland biota. (Mitchell 2013), including taxa that are poorly known SDT, including endemic and unique hydrobiid springsnails and fish (e.g., Garcia et al. 2010). Primary threats to Africa's springs and aquifers include national and international conflict, Human population growth, and ever-intensifying land use, as well as climate-related increased variability and overall reduction in rainfall. Nearly two hundred Ramsar Convention-designated wetlands occupy nearly 800,000 km<sup>2</sup> in Sub-Saharan Africa, however, most basic data on use, threats, and biodiversity are outstanding, and aquifer, springs, SDT, and adjacent landscape management are often limited or relegated to secondary consideration due to cultural and socio-economic problems.

### References Cited

- Cuthbert MO, Ashley GM. 2014. A spring forward for hominin evolution in East Africa. *PLoS One* 9(9), e107358.
- García N, Cuttelod A, and Malak AD, editors. 2010. The status and distribution of freshwater biodiversity in northern Africa. IUCN, Gland, Cambridge, and Malaga.
- MacDonald, AM, Bonsor HC, Dochartaigh BÉO, Taylor RG. 2012. Quantitative maps of groundwater resources in Africa. *Environmental Research Letters* 7:024009. <https://doi.org/10.1088/1748-9326/7/2/024009>.
- Mitchell SA. 2013. The status of wetlands, threats, and the predicted effect of global climate change: The situation in Sub-Saharan Africa. *Aquatic Sciences* 75. <https://doi.org/10.1007/s00027-012-0259-2>.
- Powell O, Fensham R. 2016. The history and fate of the Nubian Sandstone Aquifer springs in the oasis depressions of the Western Desert, Egypt. *Hydrogeology Journal* 24 395-406.
- Thieme ML, Abell R, Stiassny MLJ, and Skelton P, et al., editors. 2005. *Freshwater ecoregions of Africa and Madagascar: A conservation assessment*. Island Press, Washington, DC.

## North Africa

by Abdullah A. Saber, Roderick Fensham, Stefano Segadelli, and Marco Cantonati  
*Groundwater (GW) Resources*

North Africa is characterized by two main trans-boundary non-renewable aquifers (Vos and Soliman 2014, Nijsten et al. 2018): 1) The North-Western Sahara Aquifer System (NWSAS), an important underground resource characterized by high fluorine level, the availability of which is shared among three nations: Algeria, Libya, and Tunisia. It extends in the desert for about one million km<sup>2</sup> (Figure 4-45). The total volume stored in the NWSAS is estimated to be around 30 trillion m<sup>3</sup>. The NWSAS designates the superposition of two main

deep aquifer layers: the Continental Intercalary (CI) and the Complex Terminal (CT). The first (CI) is deeper and more extended, whilst the second (CT) is closer to surface. CI has a thickness of many hundreds of meters, and is found in depths ranging from ca. 400 m down to 2,000 m below ground. The CI contains a set of layers with very differing lithology, comprising mainly continental sandstone in alternation with marine limestone and clay formations. CT consists of a homogeneous shallow carbonated formations of the Upper Cretaceous and detritus episodes of the Tertiary and, mainly, the Miocene (Al-Gamal 2011). 2) Nubian Sandstone Aquifer System (NSAS), the world's largest fossil water resource. It is located in the eastern Sahara Desert, ca. 1,600 km wide in both north-south and east-west directions. It extends



Figure 4-45. Map of North Africa.

Map boundary data were derived from the Database of Global Administrative Areas [GADM], version 2.8 (<https://gadm.org/index.html>). The background reference map was developed by National Geographic and Esri ([https://server.arcgisonline.com/arcgis/rest/services/NatGeo\\_World\\_Map/MapServer](https://server.arcgisonline.com/arcgis/rest/services/NatGeo_World_Map/MapServer)). The map was projected into the USA Contiguous Albers Equal Area Conic coordinate system; Central Meridian = 0.00°, 1st Standard Parallel = 8.68°, 2nd Standard Parallel = 37.34°.

for just over 2.6 Mkm<sup>2</sup> between the north-western sector of Sudan, north-east of Chad, south-east of Libya, and most of Egypt, and thickness of its permeable water-saturated sediments varies from hundreds of meters at its southern peripheries to several kilometers in its center and in the north. This aquifer is comprised of a wedge-shaped sandstone deposit spanning early Paleozoic to Cretaceous age with the thin edge of the wedge outcropping to the south in the highlands of Sudan and Chad. Within Libya and Egypt the aquifer is 1–2 km deep and confined beneath impermeable upper Cretaceous-Eocene beds (Dabous and Osmond 2001). Much of NSAS contains a large amount of high-quality groundwater, recharged during previous pluvial periods thousands to millions of years ago, with almost no current recharge (Vos and Soliman 2014, Powell and Fensham 2016). The groundwater resources in the Eastern Desert of Egypt are different and represented by four main geologic units: the NSAS, the fractured crystalline Pre-Cambrian aquifer, the fractured limestone and sandstone aquifer, and the Quaternary aquifer. The latter and NSAS are the most productive aquifers while the fractured limestone and sandstone (Miocene) are only productive along the eastern part of the desert (Abdel Moneim 2005). In Morocco, groundwater is present within unconsolidated material (e.g., gravel, sand, or silt), fractured rocks (e.g., granite, schist), weathered rocks, karst, and other geological formations. Six major hydrogeological domains can be identified: Saharan, South Atlas Mountains including the Anti-Atlas, Atlas Mountains including the High and Middle Atlas, Eastern in the northeast (Eastern Meseta), Atlantic in the Western Meseta along the Atlantic coast, and Rif in the north. Within each of these domains, there are similarities in geology and climate, but groundwater exists in different geological environments (Hssaisoune et al. 2020).

### **Main Conservation Problems**

Until the 1980s, the North African aquifers remained in substantial balance. Then pressure kept augmenting due to (Aly 2015, Alfarrach et al. 2017, Hssaisoune et al. 2020): population increases; human draining; intensive agricultural expansion; seawater intrusion; nitrate pollution (fertilizers, sewage and manure); natural salinity changes linked to global climate changes (evaporation and dissolution); reduced availability of water from other sources and because of the low cost of access and use of the resources; subsequent water-table drawdown and those planned are compromising some of the main characteristics, first of all the artesian behavior. The over-use of the Nubian aquifer system (NSAS), as the world's larg-

est aquifer, has already resulted in the abandonment of oases settlements, where natural springs have been dewatered, and this subsequently will lead to oases loss and severe environmental impacts (Powell and Fensham 2016). A clear relationship between the ever-increasing number of wells and the dramatic decrease of active flowing springs has been observed (e.g., in oases of the Western Desert of Egypt) and is predicted to exacerbate due to the lack / non-compliance with sustainable exploitation plans (Voss and Soliman 2014; Hamed et al. 2018). Beyond the main threats of increased groundwater overexploitation and global climate changes, other human pressures, such as land-use, pollution, infiltration, use of pool-springs for recreation and cattle-watering etc., frequently undermine the ecological integrity of inhabited oases. This is particularly evident in the assemblage composition of human pressure-sensitive cyanobacterial and algal communities, which are found to be dominated by indicators of nutrient-enriched conditions (Cantonati et al. 2020). Moreover, introduction of non-native and invasive algal species have also been documented (e.g., Saber et al. 2018c). There is a clear need to identify the location of near-natural springs that may still host a specialized biota as is well known from these habitats in other continents.

### **Stewardship**

Ecological research on springs in North Africa was mainly floristic-faunistic and sporadic before the beginning of the 1990s when it gained new impulse. Research on the biodiversity, hydrogeochemistry and ecology of springs in North Africa is limited, for example from: the Western Desert of Egypt (e.g., Saber 2016, Yehia et al. 2017, Saber et al. 2018b, c); coastal aquifer at Northwest Libya (Alfarrach et al. 2017); thermal springs in the Guelma region of Algeria (Foued et al. 2017); and Atlas Mountain springs (Hssaisoune et al. 2020). Freshwater organisms in desert springs often show striking behavioural, biochemical, physiological, reproductive, morphological, and distributional adaptive traits (e.g., Saber et al. 2018a, b; Cantonati et al. 2020). Better understanding of desert oases ecological dynamics and maintenance of springs integrity will greatly help to conserve their unique biodiversity. The strategic importance of NWSAS and NSAS lies in their substantial extension under desert and semi-desert areas and in their artesian nature. This resource guarantees the water supply of the numerous natural oases and wells along the main communication routes, but also the partial supply of the surface strata that guarantee the life of the spontaneous vegetation, which represents the main natural defense against progressing desertification. Drawing water without a clear

understanding of the cross-border implications and potential damage to biodiversity can accelerate the degradation of the entire territory and of the hydrogeological complexes. For these reasons, adequate international legislation, monitoring of withdrawals and cooperation interventions between the nations concerned, would seem to be worthy of consideration, together with increased public awareness to prevent a possible collapse of these systems (Hamed et al. 2018).

## References Cited

- Abdel Moneim AA. 2005. Overview of the geomorphological and hydrogeological characteristics of the Eastern Desert of Egypt. *Hydrogeology Journal* 13:416-425.
- Alfarrah N, Berhane G, Bakundukize C, Walraevens K. 2017. Degradation of groundwater quality in coastal aquifer of Sabratah area, NW Libya. *Environmental Earth Sciences* 76:664. <https://doi.org/10.1007/s12665-017-6999-5>.
- Aly AA. 2015. Hydrochemical characteristics of Egypt western desert oases groundwater. *Arab Journal of Geosciences* 8:7551-7564. <https://doi.org/10.1007/s12517-014-1680-8>.
- Cantonati M, Poikane S, Pringle CM, Stevens LE, Turak E, Heino J, Richardson JS, Bolpagni R, Borrini A, Cid N, Čtvrtilíková M, Galassi DMP, Hájek M, Hawes I, Levkov Z, Naselli-Flores L, Saber AA, Di Cicco M, Fiasca B, Hamilton PB, Kubečka J, Segadelli S, Znachor P. 2020. Characteristics, main impacts, and stewardship of natural and artificial freshwater environments: Consequences for biodiversity conservation. *Water* 12:260. <https://doi.org/10.3390/w12010260>.
- Dabous A, Osmond J. 2001. Uranium isotopic study of artesian and pluvial contributions to the Nubian Aquifer, Western Desert, Egypt. *Journal of Hydrology* 243:242-253.
- Foued B, Hénia D, Lazhar B, Nabil M, Nabil C. 2017. Hydrogeochemistry and geothermometry of thermal springs from the Guelma region, Algeria. *Journal of the Geological Society of India* 90:226-232. <https://doi.org/10.1007/s12594-017-0703-y>.
- Hamed Y, Hadji R, Redhaounia B, Zighmi K, Bâali F, El Gayar A. 2018. Climate impact on surface and groundwater in North Africa: A global synthesis of findings and recommendations. *Euro-Mediterranean Journal for Environmental Integration* 3(25). <https://doi.org/10.1007/s41207-018-0067-8>.
- Hssaisoune M, Bouchaou L, Sifeddine A, Bouimetarhan I, Chehbouni A. 2020. Moroccan groundwater resources and evolution with global climate changes. *Geosciences* 10:81. <https://doi.org/10.3390/geosciences10020081>.
- Nijsten G, Christelis G, Villholth KG, Braune E, Gaye CB. 2018. Transboundary aquifers of Africa: Review of the current state of knowledge and progress towards sustainable development and management. *Journal of Hydrology: Regional Studies* 20:21-34.
- Powell O, Fensham R. 2016. The history and fate of the Nubian Sandstone Aquifer springs in the oasis depressions of the Western Desert, Egypt. *Hydrogeology Journal* 24 395-406.
- Al-Gamal SA. 2011. An assessment of recharge possibility to North-Western Sahara Aquifer System (NWSAS) using environmental isotopes. *Journal of Hydrology* 398:184-190.
- Saber AA. 2016. Algae of El-Farafra Oasis. Ain Shams University Faculty of Science PhD thesis, Cairo, Egypt, 369 pp.
- Saber AA, Ballot A, Schneider S, Cantonati M. 2018a. Morphological and molecular features of a *Chara vulgaris* population from desert springs on the Sinai Peninsula (Springs of Moses, Egypt). *Botany Letters* 165(1):77-89.
- Saber AA, Kouwets FAC, Haworth EY, Cantonati M. 2018b. A new *Euastrum* species (Conjugatophyceae, Streptophyta) from the Western Desert of Egypt. *Cryptogamie, Algologie* 39(2):215-226.
- Saber AA, Mareš J, Guella G, Anesi A, Štenclová L, Cantonati M. 2018c. Polyphasic approach to a characteristic *Ulva* population from a limno-rheocrenic, mineral (chloride, sodium, sulphate) spring in the Siwa Oasis (Western Desert of Egypt). *Fottea* 18(2):227-242.
- Voss CI, Soliman SM. 2014. The transboundary non-renewable Nubian Aquifer System of Chad, Egypt, Libya and Sudan: Classical groundwater questions and parsimonious hydrogeologic analysis and modeling. *Hydrogeology Journal* 22:441-468. <https://doi.org/10.1007/s10040-013-1039-3>.
- Yehia M, Baghdady A, Howari FM, Awad S, Gad A. 2017. Natural radioactivity and groundwater quality assessment in the northern area of the Western Desert of Egypt. *Journal of Hydrology: Regional Studies* 12:331-344.

## Egypt Case Study: Siwa Oasis

by Anwar A. Aly

Siwa Oasis is considered the most important oasis in the western desert of Egypt (Figure 4-46). In addition to the existing cultivated area, there are more than 17,000 feddans (a unit of land equal to 0.42 ha; 71.4 km<sup>2</sup>) that were determined to be suitable for agricultural development. The area under cultivation has been gradually increasing in recent years as the population of the oasis is on the rise. New land reclamation development projects aimed at the exploitation of water resources have been in progress. Siwa is a fragile low-land oasis ecosystem, highly vulnerable to environmentally induced land and water resources degradation. The ecosystem resource degrada-

tion problems in Siwa are exacerbated by poor natural resource management and practices. The groundwater quality in Siwa is deteriorating due to increased salinity. Groundwater is the only source of drinking and irrigation water in Siwa Oasis. Old artesian wells originating from the top shallow aquifer are the traditional source of irrigation water in the Oasis; the numbers of these wells are well over 220. As the need for more land arise, the upper limestone aquifer has been tapped by boreholes as a new source of irrigation water. The number of these artesian wells had exceeded 900 wells. Recently, the deep sandstone aquifer has been tapped at depths of 1200 m of the aquifer. The water salinity of shallow wells ranges between 1,600 and 8,000 ppm in some places, while the salinity of deep artesian wells range between 300 and



Figure 4-46. Map of the Siwa Oasis, Egypt.

Map boundaries were drawn manually around the region of Siwa Oasis. The background reference map was developed by National Geographic and Esri ([https://server.arcgisonline.com/arcgis/rest/services/NatGeo\\_World\\_Map/MapServer](https://server.arcgisonline.com/arcgis/rest/services/NatGeo_World_Map/MapServer)). The map was projected into the USA Contiguous Albers Equal Area Conic coordinate system; Central Meridian = 0.00°, 1st Standard Parallel = 29.12°, 2nd Standard Parallel = 29.36°.

400 ppm. Due to the continuous agricultural expansion and urban development in the oasis and the increased demands on water supplies, more water abstraction is currently taking place raising the dangers of overexploitation and deterioration of water quality. Thus, with regards to the IUCN RLE categorization criteria, Siwa Oasis is in a Critically Endangered condition.

## **References Cited**

- Anwar AA. 2020. Soil and groundwater salinization in Siwa Oasis and management opportunities: Twenty year change detection and assessment. *Arid Land Research and Management* 34(2):117-135. <https://doi.org/10.1080/15324982.2019.1635662>.
- Anwar AA. 2015. Hydrochemical characteristics of Egypt western desert oases groundwater. *Arabian Journal of Geosciences* 8(9):7551-7564. <https://doi.org/10.1007/s12517-014-1680-8>.
- Anwar AA. 2014. Impact of irrigation management on shallow groundwater fluctuation and soil salinity: The Saltmed model. *Egyptian Journal of Soil Science* 54(4):355-371. [http://journal4.js.iknito.com/article\\_183\\_47.html](http://journal4.js.iknito.com/article_183_47.html).
- Aly AA, Gaber HM, Kishk FM, Al-Omran AM. 2016. Long-term detection and hydrochemistry of groundwater resources in Siwa Oasis, Egypt. *Journal of the Saudi Society of Agricultural Sciences* 15(1): 67-74. <http://dx.doi.org/10.1016/j.jssas.2014.04.003>.

## Morocco

### by Lhoussaine Bouchaou

The majority of Moroccan springs emerge from Atlas Mountains aquifers (Figure 4-47). The country's prominent springs have long been used for ecological goods and services, and emerge primarily in karstic terrain along faults or at contacts with impermeable formations (Bouchaou et al. 2002, Ait Brahim et al. 2019). Springs are most important in the piedmont regions of the Mountains (e.g., Atlas of Beni Mellal). The average discharge of Moroccan springs varies from minor flow to more than 1 m<sup>3</sup>/s. The springs play an important role in many areas for drinking water and irrigation and, for geothermal springs, for recreation and health resorts

(Bouchaou et al. 2017). Ain Asserdoune Springs in the Beni Mellal region, and is an excellent example of the high level of interest in, and intense use of spring waters for multiple purposes. These springs provide the base-flow of rivers flowing from the Atlas Mountains, with infiltration derived from the higher levels of rainfall and snowmelt that occur there. Several other kinds of springs (e.g., oases, other wet areas) are recognized as groundwater-dependent ecosystems in southern Morocco as well.

During the past several decades, all Moroccan springs have been affected by climate change and many have been affected by intensifying anthropogenic pressures. Several springs clearly demonstrate depletion of discharge, and others in the arid zones have completely



Figure 4-47. Map of Morocco.

Map boundary data were derived from the Database of Global Administrative Areas [GADM], version 2.8 (<https://gadm.org/index.html>). The background reference map was developed by National Geographic and Esri ([https://server.arcgisonline.com/arcgis/rest/services/NatGeo\\_World\\_Map/MapServer](https://server.arcgisonline.com/arcgis/rest/services/NatGeo_World_Map/MapServer)). The map was projected into the USA Contiguous Albers Equal Area Conic coordinate system; Central Meridian = 0.00°, 1st Standard Parallel = 27.67°, 2nd Standard Parallel = 35.92°.



dried. All sources emerging from watersheds subject to increasing intensity of land use through urbanization, agriculture, and other factors show signs of pollution from human impacts (Heiß et al. 2020 a, b). These various forms of development and alteration have accentuated the problem of turbidity, of particular concern for larger, more well-known sources (Bouchaou et al. 2002). Water scarcity and demographic development in this generally arid region have generated much conflict over springs, which traditionally had been considered as resources to be shared. Source-dependent ecosystems have sustained very advanced degradation or even total disappearance (e.g., oases in southern Morocco). In several cases in recent decades, local populations have gone to great effort to safeguard aridland springs because water there is a scarce and highly valued commodity (Ettayfi et al. 2013, Heiß et al. 2018). Participatory management of springs water and ecosystems in rural areas has been the only conservation means that has enhanced springs preservation and sustainability, despite the enormous concern over decreasing flow. Overall, Moroccan springs conservation status varies from VU to EN, and many spring ecosystems have collapsed in the past few decades, particularly in southern Morocco. Ain Asserdoune, a heavily used and widely recognized spring ecosystem, is highly vulnerable to dewatering and groundwater pollution.

## References Cited

- Ait Brahim Y, Bouchaou L, Sifeddine A, Beraaouz EH, Wanaim A, Cheng H. 2019. Hydro-climate characteristics of the karst system of Wintimdouine cave (Western High Atlas, Morocco): Monitoring and implications for paleoclimate research. *Environmental Earth Sciences* 78:508. <https://doi.org/10.1007/s12665-019-8496-5>.
- Bouchaou L, Mangin A, Chauve P. 2002. Turbidity mechanism of water from a karstic spring: Example of Ain Asserdoune (Beni Mellal Atlas, Morocco). *Journal of Hydrology* 265:34-42.
- Bouchaou L, Warner NR, Tagma T, Hssaisoune M, Vengosh A. 2017. The origin of geothermal waters in Morocco: Multiple isotope tracers for delineating sources of water-rock interactions. *Applied Geochemistry* 84:244-253. <https://doi.org/10.1016/j.apgeochem.2017.07.004>.
- Heiß L, Bouchaou L, Tadoumant S, Reichert B. 2020b. Multi-tracer approach for assessing complex aquifer systems under arid climate: Case study of the River Tata catchment in the Moroccan Anti-Atlas Mountains. *Applied Geochemistry* 120:104671.
- Heiß L, Bouchaou L, Tadoumant S, Reichert B. 2020a. Index-based groundwater vulnerability and water quality assessment in the arid region of Tata city (Morocco). *Groundwater for Sustainable Development*. <https://doi.org/10.1016/j.gsd.2020.100344>.
- Ettayfi N, Bouchaou L, Michelot JL, Tagma T, Warner N, Boutaleb S, Massault M, Lgourna Z, Vengosh A. 2013. Geochemical and isotopic (oxygen, hydrogen, carbon, strontium) constraints for the origin, salinity, and residence time of groundwater from a carbonate aquifer in the Western Anti-Atlas Mountains, Morocco. *Journal of Hydrology* 438-439 (2012) 97-111.
- Heiß L, Bouchaou L, Reichert B. 2018. Origin and evolution of groundwater in the semi-arid Kerdous Inlier in the Western Anti-Atlas, Morocco. *Grundwasser* 23(1)17-28.

## Subsaharan Africa: South Africa

### by Memory Tekere and Ernest Azwindini Tshibalo

South Africa is a semi-arid country with an average of 550 mm/yr of rainfall (Figure 4-48). The hydrological environment is complicated, but rich in ground water resources. The geological setting of the country shows that 90% of its groundwater occurs in hard rock, with only secondary openings (Wu 2008). Springs water is available in many parts of the country, and communities have been using springs for decades without monitoring water quality. To date, not much research has been conducted on the actual quantities of spring water used, especially in rural communities (Nkuna et al. 2014).

The ecological integrity of some springs in Limpopo Province were described, including six springs at in the vicinity of Vondo between latitudes of S 22.91° and S 22.93°, and longitudes of E 30.35° and E 30.38°, and six springs near Meidingen between latitudes of S 23.63° and 23.64°, and longitudes of E 30.24° and 30.25°. Both communities rely on springs for daily water needs. Stock grazing takes place in both communities, causing negative impacts on the ecological integrity of springs. The pH of those springs ranges from 5.1 to 6.2 at Vondo, and 5.9 to 7.2 at Meidingen. Microbiological bacteria monitoring showed indicator *E. coli*, total coliforms, and heterotrophic plate counts. Fecal matter and high level of nitrate + nitrite (N), iron and aluminum concentrations



Figure 4-48. Map of South Africa.

Map boundary data were derived from the Database of Global Administrative Areas [GADM], version 2.8 (<https://gadm.org/index.html>). The background reference map was developed by National Geographic and Esri ([https://server.arcgisonline.com/arcgis/rest/services/NatGeo\\_World\\_Map/MapServer](https://server.arcgisonline.com/arcgis/rest/services/NatGeo_World_Map/MapServer)). The map was projected into the GDA 1994 Geoscience Australia Lambert coordinate system; Central Meridian = 0.00°, 1st Standard Parallel = -34.82°, 2nd Standard Parallel = -22.14°.

were measured (Nkuna et al. 2014) contaminate these springs, making them unfit for human consumption, according to the South African Drinking Water Standards (Holmes 1996).

Pearson (2003) studied 40 South Africa springs in KwaZulu Natal and the Eastern Cape Province. The springs there are described as follows: 1) Bergville area (KZN) – springs, moderate to poor yielding. 2) Hill flats, (Jollvet area) – springs generally low yielding. 3) Transkei (Eastern Cape) – springs generally moderate to poor yielding. Water quality was monitored and did not meet the targeted water quality limits. Land uses including livestock watering and small-scale crop farming had negative impacts on the ecological integrity of those springs. In contrast, Wu (2008) studied eight springs at Table Mountain in Cape Town, a relatively affluent area, including springs at: 1) Kirstenbosch, 2) Albion, 3) Newlands, 4) Palmboom, 5) Main springs, 6) Table Mountain, 7) Kommetjie, and 8) Waterhof springs. Those springs currently are used for recreation (casual walkers, picnickers), and companies (brewers), as well as local community gardening and cleaning. Physical characteristics of those spring waters were: pH ranging from 4.7-6.2, temperature from 15.4 – 22.1 °C, EC from 7.29-36.00 (mS/m), TDS from 32.6-176.8 mg/L, and hardness ranging from 6.7-39.7 mg/L. In general, water quality of those springs met South Africa Domestic Water Use Guidelines. In conclusion, springs in poorer communities are generally polluted and unsuitable for human consumption, as compared to springs in affluent communities, such as Cape Town.

mitted in fulfilment of the degree of MPhil. Integrated Water Resource Management in the Department of Earth Sciences, Faculty of Natural Sciences. University of the Western Cape, South Africa.

## References Cited

- Holmes S. 1996. South African water quality guidelines, 2nd edition. Department of Water Affairs and Forestry Volume 1: Domestic Use. CSIR Environmental Services.
- Nkuna Z, Mamakoa E, Mothetha M. 2014. The important role of springs in South Africa's rural supply: The case study of two rural communities in South Africa. OIDA International Journal of Sustainable Development 7(12):11-20. SSRN-id2573027.pdf.
- Pearson I. 2003. The reliability of small spring water supply systems for community water supply: Assessment of the characteristics of spring flows in small springs. Water Research Commission Report Volume 1, no. 859/1/03, Pretoria.
- Wu C. 2008. Groundwater occurrence in Table Mountain area of Cape Town, South Africa. A mini-thesis sub-

## Namibia—a Broad Overview

by Braam van Wyk

### Introduction

Namibia is a relatively large country comprising a surface area exceeding some 800,000 km<sup>2</sup> (Figure 4-49). The central, north, and northeastern parts receive generally good rainfall in some years, where the average annual rainfall is in the order of 400-450 mm/yr (Figure 4-50). The southern and western parts are drier and the west, in particular where the Namib Desert is located. The Namib Desert, its presence due to the cold Benguela current, stretches along the whole coastline and continues into Angola. The Kalahari Desert is located towards the southeast of the country. All the rivers in her interior, as

large as it is, occur as dry riverbeds. Run-off only occurs for short periods in some seasons after good summer rainfall. The only permanent flowing rivers define her borders and so are shared with her neighbors.

These permanent rivers are the Okavango, Zambezi, Kunene, and Orange Rivers. Before the arrival of drilling technology for making boreholes, humans settling in Namibia's water sparse landscapes were often reliant on fountains. Still today, a locality often bears the name of the fountain. A database of the springs of Namibia is kept at the Department of Water Affairs in Windhoek and presently contains 700-800 documented sources.



Figure 4-49. Map of Namibia.

Map boundary data were derived from the Database of Global Administrative Areas [GADM], version 2.8 (<https://gadm.org/index.html>). The background reference map was developed by National Geographic and Esri ([https://server.arcgisonline.com/arcgis/rest/services/NatGeo\\_World\\_Map/MapServer](https://server.arcgisonline.com/arcgis/rest/services/NatGeo_World_Map/MapServer)). The map was projected into the GDA 1994 Geoscience Australia Lambert coordinate system; Central Meridian = 0.00°, 1st Standard Parallel = -28.97°, 2nd Standard Parallel = -16.96°.

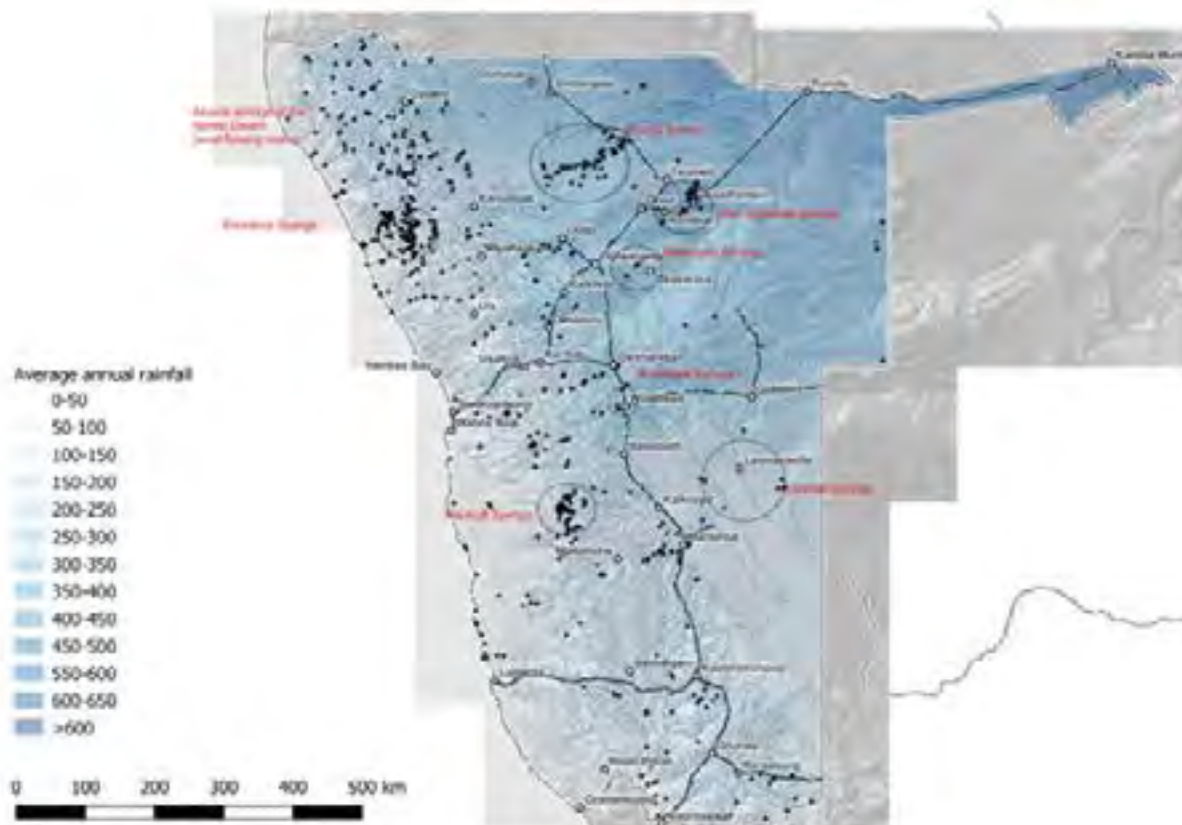


Figure 4-50. Distribution of Namibia's springs and average rainfall

### ***The Relevance of Springs***

Springs, due to their existence over thousands of years, have been the point of settlement of stone age hunter-gatherer communities or early pastoralists. Well-known localities include Twyfelfontein and the rock springs of the Brandberg. Lesser-known are the stone circles of Kuidas Spring of the Huab River. At such localities, anthropologists study the life of the early occupants, and what they hunted and used for protein thousands of years ago (Badenhorst, Veldman and Lombard 2016).

Springs are historically relevant. At the Omuhiva village, close to Opuwo in the Koakoland, the spring of Nanganga is located. It is the site of the story of Nanganga, who lived there and was raided by a group of Okavena. They set fire to Nanganga's house, robbed her cattle and murdered her. When Tjireka, her son found out he decided to avenge his mother's death. The fight took place at the water source and Tjireka left the scattered corpses for the hyenas (Kavari and Bleckmann 2009). There are additional interesting historical stories and anecdotes. For example, the account of how Twyfelfontein (Afrikaans for "Doubtful Fountain") got its name in the early 1940s is certainly entertaining to read. It tells the story of David Levin, an early farmer who was perenni-

ally doubtful whether the spring would last to the next rainy season and hence got the nickname David "Twyfelfontein" (Gondwana Collection Namibia, 2012). The story of how Windhoek, Namibia's capital, got its name relates to the settlement of the Jan Jonker Afrikaner at the hot water springs, who named the area after the Winterhoek Mountains of the Cape Colony.

Biologists are attracted to springs to study present and past life forms. A study of fossils found in tufa deposits, a freshwater carbonate often associated with springs reveals information on paleoecology. Such is the case Ongongo Springs close to Sesfontein, which contains a rich collection of macroscopic fossil plant leaves, roots and trunks (Mocke 2013). A tufa deposit of a spring near Outjo revealed a calcified honeycomb, estimated to be a million years old. Calcified freshwater crabs are found in fossil tufas of the Naukluft Mountains. During a study of dragonfly assemblages, surveys had been conducted at 70 spring points across the country. Dragonflies are indicators of threatened freshwater wetlands. The authors of this study expressed concern about the state of degradation of Namibia's springs and freshwater wetlands (Suhling et al. 2006).

Haloalkaline environments are considered to have the highest abundance and diversity of viruses of all types of environments. The Namib Desert salt playas, salt pans and hyper-saline springs had attracted the attention of microbiologists. Such a site where virome data have been well-studied is Eisfeld Spring, 20 km northeast of Swakopmund (Olonade et al. 2021).

Geochemists have studied the biochemical sulfur cycle of several of Namibia's desert springs as part of a study understanding the occurrence of gypsum deposits in the central Namib Desert (Eckardt and Spiro 1999). These include Rossing Mountain Spring, Eichfeld, Piet's Spring, Khan Gorge, Husab Spring and Gai-Ais, among others.

Geothermal springs have been the subject of tectonic studies. Namibia's geothermal springs, such as Ai-Ais, Omapyu, and Gross Barmen en Rehoboth are super-saturated in fluoride, similar to the geothermal groundwaters of the Ethiopian Rift Valley (Sracek et al. 2015). The examples provided above should convince the reader that springs are culturally rich and relevant to the interests of a wide range of scientific disciplines.

### ***Namibia's Most Prominent Spring Systems Springs of the Etendeka System***

Although located in a desert to semi-desert environment, spanning an area with average annual rainfall ranging from 50 to 150 mm, the Etendeka of Namibia are abundant with springs with 140 sources reported thus far (Figure 4-51). Named after the so-called Etendeka Geology, they are located 450 km northwest of Windhoek. The Etendeka Formation consists of interbedded basalt units approximately 120 Myr in age (Milner 1986). Erosion there has left behind a topography best described as flat-topped table mountains.

The Etendeka Complex include Anabeb, Awaxas, Crowtersquelle, Fonteine, Gomakukous, Juriesdraai, Koabes, Karkappiefontein, Khoraxa-ams, Leeufontein, Naodai, Nuwas Ugams, Palmwag, Tweepalms, Ugibputs and Wereldsend springs. The occurrence of so many springs in an area with such low rainfall probably is related to the basalt units. The upper and main zones that build the table mountains and mesas are weathered and/or massively jointed, so recharge likely takes place with relative ease when rainfall occurs. Lower lying valleys probably comprise of the basal zones that are perhaps less weathered and less permeable to groundwater infiltration, hence groundwater flows out onto the surfaces of the foothills and valleys.

### ***River Alluvium Springs***

These refer to spring sources associated with Namibia's dry, alluvial riverbeds, most of which are flowing in a westerly direction through the Namib Desert to the Atlantic Coast (Figure 4-52). Although these rivers are dry most of the time, run-off occurs occasionally with good summer rainy seasons. These springs are particularly prominent in northwestern Namibia, an area extending from the Omaruru River in the south to the Kunene River in the north and bordering Angola. Prominent riverbeds with these springs include the Hoarisib, Haonib, Huab, Ugab and Omaruru rivers. These ephemeral riverbeds often are referred to as Namibia's ephemeral oases, due to the livelihoods and ecology that the ephemeral floods and the groundwater within their alluvial beds support in these otherwise desertic environments. Spring flow occurs where the groundwater in the alluvium resurfaces as a consequence of topography or geology. There are about 120 such emergences documented nationwide. Where these river systems meet the Atlantic Ocean, groundwater often appears on the surface as "desert outflows" There are about 15 such emergences.

### ***Springs of Etosha National Park***

The Etosha Springs are water sources for wildlife in Etosha National Park, Namibia's best-known national park (Figure 4-53). The park is located approximately 400 km north of Windhoek and contains about 56 springs. These generally occur as waterholes or spring mounds located on the southern rim of the Etosha Pan, a large deflation feature situated in sediments of the early Cretaceous Kalahari Group strata. The pan floor comprises the Etosha Pan Clay member (Andoni Formation), which can be up to 50 m thick. Of interest is the Etosha Calcrete Formation, a "gigantic groundwater calcrete 80 km wide and up to 120 m thick". The calcrete covers an area between the Otavi Mountainlands and the southern rim of the Etosha Pan where the springs are located. The calcrete, covering underlying sedimentary units, is associated with groundwater flows from the Otavi Mountainland Dolomite (Miller 2008). Although these springs are mostly underlain by aquifers associated with sediments of the Kalahari Group, the probable groundwater pathways are associated with groundwater flows from the dolomite and calcretes of the Otavi Group towards the south and west. Visitors to Etosha can encounter Agab, Aroe, Batia, Groot Okeve, Kapupuhedi, Klein Namutoni, Klein Okeve, Okaukuejo, Ombika, Otjovasandu, Salvadora, Tweek Palms and Wolfsnes springs, among many others.



Figure 4-51. Distribution of springs in the Etendeka System.



Figure 4-52. Distribution of river alluvium and desert outflow springs.





### **Carbonate Springs of Northern Namibia (Otavi Mountainlands)**

Like the springs of the Etosha National Park, these springs are also associated with the carbonate rocks of Otavi Group Dolomites, in particular, the Abenab, Tsumeb and Otavi Formations (Figure 4-54). Some 50 well-known sources are documented. The most prominent of those emerge from the Otavi Mountainlands “Karst Area”, located 350 km north of Windhoek in central-north Namibia in the surroundings of Otavi, Grootfontein and Tsumeb. From the Otavi Mountainlands onwards, one arm of the dolomites extends along the rim of the Cuvelai Etosha Basin in the direction of Opuwo in the far northwest. Another second arm extends south-westerly in the direction of Khorixas. These dolomite strata are well known as aquifers and karst landforms. They source several prominent springs with high discharge, often where dolomitic rock units overlie each other or other impervious geological rock units. Well known springs include Abenab, Berg Aukas, Jägersquell, Khusib Springs, Maria Brunn, Olifantsfontein, Otavifontein, Rietfontein, Tigerquelle, Gasenairob, Ombombo, Tsuwandes, Fransfontein springs, and many others. A discharge of 300 m<sup>3</sup>/hr was once recorded for Rietfontein,

but this value is subject to change due to variation in the depth to groundwater.

### **Carbonate Springs of Southern Namibia (Naukluft)**

The Naukluft Mountains are located 200 km south-west of Windhoek in southwestern Namibia at the edge of the Namib “Sandsee”, and not far from Sossusvlei and Sesriem further to the west (Figure 4-55). It is a nappe complex, the result of a basal thrust fault, and comprises predominantly sedimentary units of dolomite, limestone, quartzite, and shale. Despite the semi-arid to desert climate with an average rainfall of about 100-150 mm/yr, the Naukluft Nappe Complex sources a relatively large number of springs in this dry region. There are about 50 known springs associated with limestones and dolomites of the Naukluft Karst Aquifer, which are highly fractured and well karstified (Kambinda and Mapani 2017). Despite the low rainfall, recharge occurs readily due to the porous nature of the karstified carbonate rock units. High groundwater discharge likely occurs towards the west into the Namib Desert. Spring discharge varies greatly between wet and dry periods as a consequence of groundwater table fluctuations. There are many unnamed springs in this region, but perhaps the best known are the



Figure 4-54. Carbonate Springs of Northern Namibia (Otavi Mountainlands).



Figure 4-55. Carbonate Springs of Southern Namibia (Naukluft).

Naukluft Springs located 1 km upstream from the present Namibia Wildlife Resort.

### ***Springs of the Waterberg***

The Waterberg Plateau is located in central-north Namibia located 250 km north of Windhoek and 50 km east of Otjiwarongo (Figure 4-56). It is a prominent landmark in Namibia due to the scenic cliffs of the Etjo Sandstone Formation that shapes the plateau and that overlies shales, and the Omnigonde Formation mudstones. About eight major springs are found here. Relative high volume spring discharge occurs close to the base of the mountains, near the contact of the Etjo Sandstone (mostly permeable) with the underlying Omnigonde silts and clays (mostly non-permeable). These springs are described as “mesa” or “contact overflow” springs. The most well-known of these springs are located in Waterberg National Park, near the main campsite where groundwater seeps and flows from the sandstone cliffs above. Other prominent springs include Schneider Waterberg, Okawaka, Otjosongombe, Okamumbonde, Onjoka, Okamiparara and Hohensee springs.

### ***Windhoek Springs***

The hot springs of Namibia’s capital, Windhoek, are a veritable landmark in the history and development of the region (Gevers 1932; Figure 4-57). Eight major

spring sources previously existed here. In historic times the land was occupied by the Nama people who called it Ai=//gams (Ais = fire // gams = water) and the Herero people, who referred to it as Otjomuise (the place of smoke), on account of the visible cloud of water vapour on moist days that hang over the largest and hottest springs. In 1842 a Remish Mission was built that later became Catholic Mission Garden, perhaps near where St. Paul’s College is located today. At that time Jan Jonker Afrikaner, a leader of the Nama tribes, had settled there. The name Windhoek arose and replaced all other names. In 1890 Curt von Francois selected Windhoek as the headquarters for German colonial troops. The swamps of the hot springs were gradually developed to become the first water supply source for Windhoek. In the 1920s the Municipality of Windhoek commenced drilling of the first boreholes to keep up with increasing water demands. As a consequence, all of the Windhoek Springs ceased flowing.

These springs can be divided into the “Greater Windhoek Springs” and the “Klein Windhoek Springs”. The former originally included six springs aligned on what Gevers (1932) described as a well-marked spring fissure (today called the Pahl fault). In the centre, nearby the present-day Windhoek High School was Pahl Spring, the



hottest and most prominent source. Pahl Spring had a maximum yield of 15 m<sup>3</sup>/hr recorded in 1923, with temperatures ranging from 70-80 °C. North, in the garden of the present-day Parliament and the Zoo Park, was Junker (Jonker) spring of the Government House and South, near the crossing of present-day Jan Jonker and Robert Mugabe Streets.

East, across the escarpment formed by the Eros Mountains that divide Windhoek and Klein Windhoek, are the Klein Windhoek Springs. In contrast to the Greater Windhoek Springs that arise from the well-marked fissure, the Klein Windhoek Springs are more complicated, being associated with the occurrence of fissures in with breccia dykes. The most prominent of these springs were those in the garden of the Catholic Mission on the northern slope of the Wasserberg, and on “Gathemann’s property” on the southeastern slope. Reported temperatures among them ranged from 36 °C for Gatheman Spring to 54 °C in Catholic Mission Spring, as measured from a nearby borehole.

With a population of more than 400,000, the present-day water requirements of Windhoek amounts to several millions m<sup>3</sup>/yr. Water for domestic and industrial purposes is sourced from a much greater and integrated water supply system located in central Namibia, com-

prising well fields, surface water supply dams and a water reclamation plant.

### *Springs of the Kalahari Desert*

Kalahari Desert springs are situated in aeolian and alluvial sediments of in southeastern Namibia (Figure 4-58). Stressors influencing springs ecological integrity among 52 studies in 77 regions or nations on all continents except Antarctica. Red dots indicate study areas reported in the synopses presented in chapters 2-10.. There are few Kalahari springs, most of which are found in a radius of 70-80 km around Leonardville, a village 200 km southeast of Windhoek. Not much is documented about these springs, but they appear to be associated with the occurrence of hardpan calcrete. They may be related to the Stampriet Artesian Basin (SAB), an artesian basin that comprises one of Namibia’s most important groundwater resources, and also is a transboundary aquifer extending into Botswana and South Africa.

The groundwater discharge mechanisms of these springs has apparently not yet been studied in great detail. Some of them, such as the Aminius Springs, may be related to the upper groundwater recharge zones of the SAB, while springs such as Lidfontein and Klein Swartmodder springs are connected to the artesian groundwater units themselves. Further studies will provide interesting insights into their relationships to aquifers.



Figure 4-58. Springs of the Kalahari Desert.

### **Thermal Springs**

Namibia has 10-15 thermal or warm water springs, also including the Windhoek springs that stopped flowing in the early 20th Century (Figure 4-59). The hottest springs measured were the Windhoek Springs (up to 80 °C), followed by Rehoboth and Ais-Ais (up to 65 °C). Temperatures in the 1940s were reported for Gonanigobes (45 °C), Gross Barmen (40 °C) and Omapyu (47 °C) springs. Currently, we are unsure of the recorded temperatures for Warm Quelle, Warmbad, Ondongantje and Sneyrivier springs. As far could be determined, little has been published on the warm/thermal springs of Namibia and their fluoride content (Sracek et al. 2015) or the springs of Windhoek (Gevers 1932).

### **Other Springs**

A large number, perhaps 200 (25%) of Namibia's springs are scattered across the country, often appearing on maps as "waterholes", "an-eye" or "rock springs", but these cannot be clearly classified according well known geological or hydrogeological systems.

### **Conservation**

In Namibia's arid and semi-arid landscapes, springs are refuges on which ecosystem ecology and human livelihoods are reliant. These springs vary from tiny trickles below a rock in the desert that provide water for small animals, to oases with flourishing wildlife. Strik-

ing examples of lush ecosystems that support life and human livelihoods are the alluvial springs of Namibia's westward flowing ephemeral rivers. Others include the springs of the arid Etendeka landscapes, which support human communities and wildlife. Springs are essential, life-supporting ecosystems in Namibia, and deserve better recognition and greater awareness. About 350 springs are identified that are potentially used by game and wildlife, 170 springs are used for livestock watering, and, about 120 sources are used for gardening and horticulture by rural communities. Springs are relevant to many scientific studies in a great diversity of scientific fields, as described above, and springs reveal information about aquifer mechanics and recharge of some the country's great aquifers and groundwater resources. Yet at present, relatively little is known about springs as ecosystems. In 2006 a group of biologists raised alarm concerning the threats to Namibia's springs and wetland systems as part of a dragonfly study (Suhling et al. 2006). There is, therefore, a call for custodianship, public and governmental awareness, fund raising, protection and more scientific research for many of these essential ecosystems.



Figure 4-59. Thermal springs.

## References

- Badenhorst S., Veldman A., Lombard M. 2016. Late Holocene fauna from Kuidas Spring in Namibia. *African Archaeology Review* 33:29-44.
- Brook G., Cherinkinsky A., Railsback L., Marais E., Hipondoka M. 2013. <sup>14</sup>C dating of organic residue and carbonate from stromatolites in Etosha Pan, Namibia: <sup>14</sup>C reservoir effect, correction of published ages, and evidence of >8 m deep lake during the late Pleistocene. *Proceedings of the 21st International Radiocarbon Conference* 1156-1163.
- Day J. 1993). The major ion chemistry of some southern African saline systems. *Hydrobiologia* 37-59.
- Eckardt, F, Spiro B. 1999. The origin of sulphur in gypsum and dissolved sulphate in the central Namib Desert, Namibia. *Sedimentary Geology* 255-273.
- Gondwana Collection Namibia. 2012. Twyfelfontein: The Fountain of Doubt. Retrieved from <https://gondwana-collection.com/blog/twyfelfontein-the-fountain-of-doubt>.
- Kambinda W, Mapani B. 2017. The potential vulnerability of the Namib and Nama aquifers due to low recharge levels in the area surrounding the Naukluft Mountains, SW Namibia. *Physics and Chemistry of the Earth* 102:31-39.
- Kavari J, Bleckmann L. 2009. Otjiherero praises of places: collective memory embedded in the landscape and the aesthetic sense of pastoral people. Pp. 473-500 in Bollig M, Bubenzer O. *African landscapes. interdisciplinary approaches*, 2009; 1st edition. Springer, New York.
- Mocke H. 2013. Note on fossil fauna and flora in tufa at Ongongo Springs, Damaraland, Namibia. *Communications of the Geological Survey of Namibia* 134-141.
- Olonade I, Van Zyl L, Trindade M. 2021. Genomic characterization of Prophage, Smhb1, that infects *Salinivibrio kusheri* BNH isolated from a Namib Desert saline spring. *Microorganisms* 9, 2043. <https://doi.org/10.3390/microorganisms9102043>.
- Riddell E, Kilian W, Versfeld, W, Kosoana M. 2016. Groundwater stable isotope profile of the Etosha National Park, Namibia. Retrieved from *Koedoe* 58 (1): <http://dx.doi.org/10.4102/koedoe.v58i1.1329>.
- Sracek O, Wanke H, Ndakunda N, Mihaljev F. 2015. Geochemistry and fluoride levels of geothermal springs in Namibia. *Journal of Geochemical Exploration* 148:96-104.
- Suhling F, Sahlen, G, Martens A, Marais E, Schutte C. 2006. Dragonfly assemblages in tropical environments: a case study from western Namibia. *Biodiversity and Conservation* 15:311-332.

## Tanzania: Ngorongoro Volcanic Highlands

by Gail M. Ashley and Monica K. Norton

Ngorongoro Volcanic Highlands, a complex of nine shield volcanoes, is located at 3°S within the bifurcation of the East Africa Rift System in northern Tanzania (Figure 4-60, Figure 4-61). It is within the boundary of the Ngorongoro Conservation Authority (NCA), a UNESCO-designated World Heritage Site that contains Ngorongoro Crater (a wildlife preserve) and two archaeological sites (Olduvai Gorge and Laetoli Footprint Site). The NCA is home to approximately 70,000 Maasi people, a few million animals (both domesticated and wild), and is visited by over 600,000 tourists annually. Moist air from the Indian Ocean carried by easterly trade

winds condenses as it rises over the massif. The highland is about 6000 km<sup>2</sup> in area, reaches 3300 m in elevation, and receives approximately 1000 mm/yr of rainfall. High elevations support a rich, diverse rainforest. However, the highlands cast a rain shadow so that lowlands to the west are arid (about 300 mm/yr of rainfall) and are typified by acacia-dotted grasslands. Some of the rainfall is lost to evapotranspiration, some infiltrates into subsurface directly, and the rest moves downslope on the surface in losing streams that continually add water to the groundwater system (Ashley 2017).

Springs persist year-round (Figure 4-61) despite the moisture-limited environment. The 13 springs in our study were chosen because they appeared to be of high



Figure 4-60. Map of Tanzania.

Map boundary data were derived from the Database of Global Administrative Areas [GADM], version 2.8 (<https://gadm.org/index.html>). The background reference map was developed by National Geographic and Esri ([https://server.arcgisonline.com/arcgis/rest/services/NatGeo\\_World\\_Map/MapServer](https://server.arcgisonline.com/arcgis/rest/services/NatGeo_World_Map/MapServer)). The map was projected into the GDA 1994 Geoscience Australia Lambert coordinate system; Central Meridian = 0.00°, 1st Standard Parallel = -11.74°, 2nd Standard Parallel = -1.00°.



Figure 4-61. Springs of the Ngorongoro Volcanic Highlands study area described in this research.



Table 4-4. Distribution and water quality of springs described in the Tanzania study area.

Site Name	Coordinates (decimal degrees)	pH	Temperature (°C)	Conductivity (uS)
Endulen	S 3.215556, E 35.26903	7.86	19.9	397
Engina	S 3.216528, E 35.26069	7.26	20.7	407
Mtane	S 3.226389, E 35.27583	7.19	22.2	702
Misilli	S 2.983467, E 35.50659	7.64	25.4	246
Ngoile	S 3.039689, E 35.48337	7.78	23.9	211
Kisima Ngeda	S 3.475778, E 35.35028	7.79	20.7	1398
Garofani	S 3.502333, E 35.38586	7.77	21.1	259
Esere	S 3.301389, E 35.18728	8.62	29.0	892
Eremet	S 3.026389, E 35.07492	8.10	26.8	464000
Manyara	S 3.39425, E 35.82070	8.04	23.9	379
Engitati	S 3.159128, E 35.550571	7.44	24	700
Mandusi	S 3.159128, E 35.550571	7.34	18	540
Ngoitokitok	S 3.004078, E 35.600644	8.00	26	550

quality (Table 4-4). The dense concentration of people and animals within the NCA has produced serious conflicts over water and, until recently, access to groundwater was very poorly managed. Hotels and farmers drilled private wells but provided no records of usage. In the last decade the government has begun to build infrastructure and hire professional hydrogeologists. To our knowledge there are no published case studies of spring distribution, nor studies of sustainable spring management. Even more challenging is the uncertainty that will arise as the global climate changes and impacts the already poorly understood/managed groundwater system.

The petrology and chronology of the Highlands are well documented, but little is known of structure and stratigraphy, therefore the understanding of the hydrogeology is rudimentary. Preliminary field work indicates that the volcanoes are layered mafics and pyroclastics, with a cover of colluvium/soil that thickens toward the base of slope. The groundwater system appears to be two-tiered (Norton 2019). 1) A deep aquifer exists, mainly in porous pyroclastic deposits, although water also moves along fractures and bedding planes in the mafic rocks. Modeling suggests that recharge of this deep aquifer occurred thousands of years ago (i.e., Milankovitch precession time scale) (Cuthbert and Ashley 2014). 2) A shallow aquifer exists in the colluvium that has a much shorter residence time, on the order of decades to centuries (Shilling 2012). Springs emerging from it are widely dispersed and occur in clusters determined by local geologic structure (faults, aquicludes, local base lev-




Figure 4-62. A, B) Examples of spring emergence environments in Tanzania.



Figure 4-63. A-D) Springs of the Ngorongoro Volcanic Highlands are imperiled by tourism, human intrusions and disturbance by grazing, agriculture, and water supply management.

els) (Figure 4-62). However, those springs are imperiled by tourism/human intrusions and disturbance, animal grazing, agriculture, water management and usage. The springs are currently controlled locally to ensure that potable water for people and animals is dependable and occurs in sustainable amounts (Figure 4-63). The techniques used to manage water supplies include 1) well installation and pumping water to storage tanks for controlled disbursement; and 2) construction of cement dams to create reservoirs, from which water is piped to a disbursement site.

### References Cited

- Ashley GM. 2017. Spring settings. In: Gilbert AS (editor). Encyclopedia of geoarchaeology. Springer, Dordrecht, The Netherlands, pp. 896-900.
- Cuthbert MO, Ashley GM. 2014. A spring forward for hominin evolution in East Africa. PLoS One 9(9), e107358.
- Norton MK. 2019. Understanding modern and ancient hydrogeologic features: Springs in the Ngorongoro Volcanic Highland and global wetland facies. Earth and Planetary Sciences, Rutgers University, New Brunswick, NJ, 134 pp.

Shilling AM. 2012. Location and longevity of ground-water-fed wetlands, Lake Eyasi Basin, Tanzania. Earth and planetary sciences, Rutgers University, New Brunswick, NJ, 103 pp.

### Chapter Image Credits

The image is created from several sources. 1) National Geographic: National Geographic, Esri, DeLorme, HERE, INCREMENT P, NRCAN, METI, NASA Blue Marble, ESA GlobCover 2009, IUCN, UNEP-WCMC, WDPA, GEBCO, and NOAA. 2021. National Geographic World Map. Esri. <<http://www.arcgis.com/home/item.html?id=b9b1b-422198944fbbd5250b3241691b6>> (accessed 16 Dec 2021); 2) Esri: Esri, Maxar, GeoEye, Earthstar Geographics, CNES/Airbus DS, USDA, USGS, AeroGRID, IGN, and the GIS User Community. 2021. World Imagery. Online Basemap. <<https://www.arcgis.com/home/item.html?id=10df2279f9684e4a9f6a7f08febac2a9>> (accessed 16 Dec 2021); and 3) The GEBCO\_2014 Grid, [www.gebco.net](http://www.gebco.net). The image on the left is in the Sahara Desert. The image on the right is in the Democratic Republic of the Congo.



# Chapter 5

## Middle East

### Overview

While our review of the diverse springs of the Middle East is far from complete, human use of springs and oases there extends back many thousands of years (Solomon 2010), and references to goat, sheep, and other livestock watering are common throughout the ancient literature, and many springs in the region are well known. Prominent, historically and both agriculturally and recreationally important springs in Israel include Baniyas, Baruch, Dan, the Gedi complex, Homa, Maimon, Sataf, Shokek, and Yizrael springs. A list of 148 prominent recreational and balneological springs in Iran is provided at <https://www.itto.org/iran/attractions/category/57-Springs/>. Some of the largest terrestrial springs in the world are Middle Eastern, including Ra-El-Ain Spring in Syria (mean discharge  $3.63 \times 10^4$  L/s) and Dumanli Spring in Turkey (mean discharge  $5.03 \times 10^4$  L/s; Karanjac and Günay 1980, Alfaro and Wallace 1994). The Greek city Hierapolis was constructed on the travertine deposits of Pamukkale Springs complex near Denizli in southwestern Turkey, which is now a UNESCO World Heritage Site. But many of the thousands of less well-known Middle Eastern springs have long been subjected to human uses. The practice of developing springs for delivery to dwellings and settlements is widespread and historic, with the construction of channels and qanats (excavated horizontal bores and tunnels to focus flow delivery). A classic example of such development is the Gihon Tunnel in Jerusalem (e.g., Guil 2017). In addition, pisciculture is widely and intensively practiced at springs across the region (Job, no date).

As everywhere in arid regions, human uses of springs are intensive and diverse, including domestic use for potable water supplies, livestock watering, irrigation, recreation, and rural and urban development. Turkey has

long been regarded among the most water-rich regions of the Middle East, but its population increased 2.5-fold in the latter third of the 20th Century, reducing fresh water availability from approximately  $4000 \text{ m}^3 \text{ person}^{-1} \text{ yr}^{-1}$  to  $1650 \text{ m}^3 \text{ person}^{-1} \text{ yr}^{-1}$  in 2000, and to  $<1350 \text{ m}^3 \text{ person}^{-1} \text{ yr}^{-1}$  in 2020, as reported by Reuters (2021). (<https://www.reuters.com/article/turkey-water-climate-change/feature-climate-shifts-and-rising-demand-leave-turkey-battling-growing-water-stress-idUSL8N-2MC1UM>). With nearly 75% of Turkey's water supply used for irrigation, less than 11% is available for industry and 15% for potable supplies. This likely has already placed great pressure on the sustainability of Turkey's groundwater supplies, and therefore its springs.

Recent attention to geochemistry has clarified the origins and appropriate uses of Middle Eastern springs. For example, the hottest geothermal springs in Jordan emerge closest to faults, where groundwater emergence can be controlled by gas lift pressure (Schäffer and Sass 2013). Although not detectably influencing discharge, groundwater exploitation there has resulted in changes to isotopic composition. The two largest oasis complexes on the Arabian Peninsula are Al-Hasa in eastern Saudi Arabia and Al-Buraimi (including Al-Ain) in the United Arab Emirates and Oman. Geochemical analyses among the 280 springs in the Al-Hasa Oasis revealed elevated salinity and concentrations of chloride and nitrate that exceeded drinking water standards (Al-Naeem 2008). In western Iraq, a similar study of 11 sulfurous springs along the Euphrates River between Haqlaniya and Hit in the Al-Anbar governorate indicated that springs there that emit hydrogen sulfide gas were unfit for drinking or aquaculture, but had limited value for irrigation (Awadh and Al-Ghani 2014).

Geochemical studies are important to maximize water availability in this arid region; however, relatively few ecosystem-level studies have been conducted in the Middle East. A survey of the River Dan headwaters revealed the lowest density but the greatest species richness of aquatic macroinvertebrates at spring sources, and suggested that invertebrate drift may be an important assemblage-structuring mechanism (Degani et al. 1992). Such ecosystem studies are important for integrating ecosystem integrity into water supplies management, particularly in the face of increasing anthropogenic pressures and climate change. Although Middle Eastern springs are historically and presently highly valued and intensively used, few have been studied as ecosystems and many springs there exist in a state of elevated endangerment.

## References Cited

- Alfaro C, Wallace M. 1994. Origin and classification of springs and historical review with current applications. *Environmental Geology* 24:112--124.
- Al-Naeem AA. 2008. Hydrochemical processes and metal composition of Ain Umm-Sabah natural spring in Al-Hassa Oasis Eastern Province, Saudi Arabia. *Pakistan Journal of Biological Sciences* 11:244-249. <https://doi.org/10.3923/pjbs.2008.244.249>.
- Awadh SM, Al-Ghani SA. 2014. Assessment of sulfurous springs in the west of Iraq for balneotherapy, drinking, irrigation and aquaculture purposes. *Environmental and Geochemical Health* 36:359-73. <https://doi.org/10.1007/s10653-013-9555-6>.
- Degani G, Herbst GN, Ortal R, Levanon D, Glazman H, Regev Y. 1992. Faunal relationships to abiotic factors along the River Dan in northern Israel. *Hydrobiologia* 246:69-82.
- Gül S. 2017. A new perspective on the various components of the Siloam water system in Jerusalem. *Zeitschrift des Deutschen Palastina-Vereins* 133:145-175.
- Job TJ, No date. Status of fish culture in the Near East region. FAO Regional Office for the Near East I/RR4, Cairo. <http://www.fao.org/3/61036t/61036T05.htm>.
- Karanjac J, Günay G. 1980. Dumanli Spring, Turkey—the largest karstic spring in the world? *Journal of Hydrology* 45:219–231.
- Schäffer R, Sass I. 2013. The thermal springs of Jordan. *Environmental Earth Sciences* 72:171-187, <https://doi.org/10.1007/s12665-013-2944-4>.
- Solomon, S. 2010. *Water: The epic struggle for wealth, power, and civilization*. Harper-Collins, New York.

## Chapter Image Credits

The image is created from several sources. 1) National Geographic: National Geographic, Esri, DeLorme, HERE, INCREMENT P, NRCAN, METI, NASA Blue Marble, ESA GlobCover 2009, IUCN, UNEP-WCMC, WDPA, GEBCO, and NOAA. 2021. National Geographic World Map. Esri. <<http://www.arcgis.com/home/item.html?id=b9b1b-422198944fbbd5250b3241691b6>> (accessed 16 Dec 2021); 2) Esri: Esri, Maxar, GeoEye, Earthstar Geographics, CNES/Airbus DS, USDA, USGS, AeroGRID, IGN, and the GIS User Community. 2021. World Imagery. Online Basemap. <<https://www.arcgis.com/home/item.html?id=10df2279f9684e4a9f6a7f08febac2a9>> (accessed 16 Dec 2021); and 3) The GEBCO\_2014 Grid, [www.gebco.net](http://www.gebco.net).

# Israel

by Nataly Levine

Israel is situated in an arid to semi-arid region and is characterized by high variability in annual precipitation (Ben-Gai et al. 1998; Figure 5-64). Drought is a common phenomenon, making perennial water sources unique and rare in the natural landscape. The 6,203 km<sup>2</sup> western mountain basin on the western slopes of Jerusalem ranges in elevation from 900 m in the eastern slopes and 600 m at the western slopes. For thousands of years this area has served as an important agricultural and cultural center (Olsvig-Whittaker et al. 2015). However, water scarcity and the lack of perennial streams have made

human activity reliant on spring water sources. The steep landscape forced the construction of complex development systems for capturing and transporting surface water flow.

The aquifers in this region consist of three units. The top consists mainly of limestone strata and is characterized by high hydraulic conductivity. The middle unit is dominated by marlstone and is characterized by medium to low hydraulic conductivity. The lower unit is dominated by dolomite and is characterized by medium to very high hydraulic conductivity. Springs in the region are co-dominated by hillslope, cave and rheocrene types (Yavin et al. 2014). Estimates of ecological impairment exceeds 65% in the western mountain basin of Jerusalem



Figure 5-64. Map of Israel. Map boundary data were derived from the Database of Global Administrative Areas [GADM], version 2.8 (<https://gadm.org/index.html>). The background reference map was developed by National Geographic and Esri ([https://server.arcgisonline.com/arcgis/rest/services/NatGeo\\_World\\_Map/MapServer](https://server.arcgisonline.com/arcgis/rest/services/NatGeo_World_Map/MapServer)). The map was projected into the USA Contiguous Albers Equal Area Conic coordinate system; Central Meridian = 0.00°, 1st Standard Parallel = 29.49°, 2nd Standard Parallel = 33.27°.

and 45% at the southern Jordan River basin. Most springs are captured for agriculture or are heavily used for recreation (Elron and Rotchild 2012).

In recent years several hydro-biological surveys in different regions of Israel have reported significant increases in the phenomenon of remodeling (development of) springs, in areas adjacent to the big cities, estimates of remodeling exceed 50%, while in peripheral areas estimates range between 20-30% of the springs. In some cases, the area in and around the springs have been remodeled aggressively to satisfy recreation needs, including clearing natural vegetation, introducing invasive fish species, and construction of physical barriers preventing access by terrestrial wildlife (Elron and Cohen 2020). There are no present restrictions in protected areas, and pristine springs are now rare in the landscape.

The ecosystem ecology of springs remains understudied in Israel. While the Israel Nature Parks Authority commonly conducts local biodiversity surveys, it does not normally publish those results. A study of the Kishon drainage basin adjacent to springs revealed amphibians, including *Ommatotriton vittatus*, *Hyla savignyi*, and *Pelophylax bedriagae*, and invertebrates including: *Melanopsis buccinoidea*, Ostracoda sp., *Theodoxus michoni* snails, *Gammarus syriacus* amphipods, *Cloeon dipterum* mayflies, *Crocothemis erythrea* dragonflies, *Notonecta* sp. backswimmers, and Dytiscidae predaceous diving beetles. Springs in such arid regions have a strong positive impact on species richness: a newly discovered hydroptilid caddisfly in the genus *Stactobia* was recently discovered at a small spring in wadi-Tzin, although discharge was extremely low (Elron and Rotchild 2012). Moreover, chemical analyses by the water authority reported high concentrations of nitrate, chloride, and carbamazepine, which indicate anthropogenic pollution (Yaniv et al 2014).

Climate change is predicted to increase extreme rain events leading to increased runoff and alter flood frequency, which may reduce overall infiltration and result in a decline in groundwater recharge and springs discharge (Sternberg et al. 2015).

Adoption of the 1959 water law in Israel diminished private ownership of water resources. The Water Council was instituted subordinate to the government to assure appropriate management of water resources (Petre et al. 2012). In 2013 the government defined nature as an equally important water consumer, permitting evaluation of natural water sources needs and allocating water resources to restore and maintain wetted ecosystems (Tahahl Group and Aviv Amcg 2013).

Imperilment of springs by free-roaming cattle is common in northern Israel. A recent study suggested that fencing water sources, as well as aggregation of shading, trough and supplementary provision of grain resources at a distance of 50 m to 500 m from the springs resulted in an estimated decrease of 61%-100% in the number of cattle visiting the springs (Dolev et al. 2013).

## References Cited

- Ben-Gai T, Bitan A, Manes A, Alpert P, Rubin S. 1998. Spatial and temporal changes in rainfall frequency distribution patterns in Israel. *Theoretical and Applied Climatology* 61:177-190. <https://doi.org/10.1007/s007040050062>.
- Dolev A, Henkin Z, Yhuda Y, Yohai C. 2013. Rehabilitating springs by providing water, shading and grains for cattle. *Israeli Society of Ecology and Environmental Sciences* 3:231-239.
- Elron E, Cohen A. 2020. Human impact on the natural functioning of springs in Israel. *Ecology and Environment* 40:60-61.
- Elron E, Rothchild A. 2012. Recommendations for effective management of recreation activities in Israel's springs as a unique ecosystem for the benefit of man and nature. The Society for The Protection of Nature in Israel. [https://www.teva.org.il/Uploads/dbsAttachedFiles/SPNI\\_Spring\\_recreation\\_effect\(1\).pdf](https://www.teva.org.il/Uploads/dbsAttachedFiles/SPNI_Spring_recreation_effect(1).pdf).
- Olsvig-Whittaker L, Maeir AM, Weiss E, Frumin S, Ackermann O, Horwitz LK. 2015. Ecology of the past: Late bronze and iron age landscapes, people and climate change in Philistia (the Southern Coastal Plain and Shephelah), Israel. *Journal of Mediterranean Ecology* 13: 57-75.
- Petre Jr G, William L, Petre B. 2012. Modern Irrigations: A Premise for an Efficient Management of the Water Resources in Israel. Conference Proceedings, 14-16 September 2012, Tulcea - Romania.
- Sternberg M, Gabay O, Angel D, Barneah O, Gafny S, Gasith A, Grünzweig JM, Hershkovitz Y, Israel A, Milstein D, Rilov G, Steinberger Y, Zohary T. 2015. Impacts of climate change on biodiversity in Israel: An expert assessment approach. *Regional Environmental Change* 15:895-06. <https://doi.org/10.1007/s10113-014-0675-z>.
- Tahahl Group, Aviv AMCG. 2013. Master Plan for Water for Nature. Report 278, Amsterda.
- Yavin G, Peterker Y, Eidelman A, Oren O, Mendelson A. 2014. Jodean Mountains springs- ecological and landscape survey, Final Report. Open Landscape Institute, EcoPeace Middle East, Amman, Jordan.



# Chapter 6

## Russian Federation

### Overview

The Russian Federation occupies 17.13 million km<sup>2</sup>, 12.5% of the terrestrial world land area, and contains nearly one quarter of the world's fresh water supplies (Centre for Climate Adaptation 2019; Figure 6-65). The Federation surface waters include 200,000 km<sup>2</sup> among >1.5 million lakes and ponds, 100,000 km<sup>2</sup> of reservoirs, and many large rivers (e.g., the Don, Dnieper, Dvina, Lena, Mezen, Onega, Pechora, Volga, and multiple Siberian rivers). However, the federation's water supplies are highly unevenly distributed, with the developed west and south having only 8% of its fresh water supplies. While discharge from northern rivers and that in reservoirs is anticipated to increase in coming decades due to rising temperatures and ice melt, the flows in southern rivers, such as the Dnieper and Don rivers are expected to decrease. The Centre for Climate Adaptation (2019) predicts up to 15% reduction in water availability in heavily populated southern areas and those subject to high-intensity agriculture, a reduction that is coupled with up to 25% increase in demand.

Russia has long engaged in rigorous federal water quality monitoring and assessment that reveal sometimes severe anthropogenic impacts to its surface water bodies (e.g., Ovaskainen et al. 2019). Basin-wide monitoring of rivers in the agriculturally heavily-developed North Caucasus Region of Russia since 1963 revealed increasing fluvial discharge coupled with reduced interannual flow variability, suspended sediment transport, and fluvial erosion intensity (Gusarov et al. 2021). Causes for these changes were attributed to reduction in land disturbance by agricultural machinery and livestock, flow augmentation from adjacent rivers, and climate change-related reduction in the depth of soil freezing during winter. Reduction in fluvial flow variability has occurred due to re-

duced snowpack and consequent reduction of snowmelt flooding intensity. Although groundwater contributions were not the focus of this study, reduced soil freezing depth are expected to result in more continuous and less variable groundwater discharge from springs, which may contribute to increased fluvial baseflow consistency.

The Russian Federation contains millions of springs, many of which have long been used as water supplies and for other anthropogenic purposes. Approximately 30% of Russian freshwater use is derived from groundwater. Among the Federation's many springs, Great Springs is protected as a monument in Ulyanovsk Oblast in the Volga River basin in southwestern Russia. More than 400 springs are being monitored for water quality in the St. Petersburg area (Real Russia 2019). Many hot springs exist and have been developed for recreation, including geothermal resorts or recreational destination sites in Arshan, Aushiger, Guamka, Paratunskiye, Sosnoviy Bor, and Vodnaya Rivyera. Russia also is renowned for its geysers: the Valley of Geysers on the Kamchatka Peninsula is the second largest geyser field in the world, with hundreds of geothermal geysers and springs. Also, Smirnovsky Geyser at Zheleznovodsk in Stavropol Krai is a recreational destination. While geothermal springs have long been recognized and in many cases used for recreation and balneological purposes, and springs hydrogeology have been the focus of much attention, the distribution, ecological functioning, and conservation status of the majority of Russian springs are not widely known and require more study.

The Baltic Sea is regarded as the most significant transnational boundary in Europe. An intensive investigation of climate change threats to the water sources on the Russian side of the Baltic Sea basin focused on surface water

inflow among thousands of rivers and streams (Georgievsky and Mamaeva 2020). While their study considered groundwater contributions to some of those rivers, the hydrogeology of the springs that provide the baseflow for most or all of those streams were not reported.

Many climate change-related factors threaten the integrity and safety of Russian society; however, analyses of groundwater sustainability and the ecological integrity of springs appear to be under-represented. For example, the Centre for Climate Adaptation (2019) provided a bibliography of nearly 120 Russia-related climate change studies, of which only one (Taylor et al. 2012) included groundwater as a focal topic. A vast literature on groundwater and the hydrogeology of springs undoubtedly

exists within Russia; however, increased focus on springs ecosystem ecology is needed to help improve long-term water supplies sustainability and natural heritage conservation planning.

### References Cited

- Centre for Climate Adaptation. 2019. ClimateChange-Post: Russia. Available online at [climatechange.post.com](http://climatechange.post.com) (accessed 28 Nov 2021).
- Georgievsky MV, Mamaeva MA. 2020. Water resources of the Russian part of the Baltic Sea basin and changes under global warming. In Negm AM et al. (editors). Water resources quality and management in Bal-



Figure 6-65. Map of the Russian Federation.

Map boundary data were derived from the Database of Global Administrative Areas [GADM], version 2.8 (<https://gadm.org/index.html>). The background reference map was developed by National Geographic and Esri ([https://server.arcgisonline.com/arcgis/rest/services/NatGeo\\_World\\_Map/MapServer](https://server.arcgisonline.com/arcgis/rest/services/NatGeo_World_Map/MapServer)). The map was projected into the WGS 1984 North Pole LAEA Russia coordinate system; Central Meridian = 100.00°, Latitude of Origin = 60.00°.



- tic Sea countries. Springer, Switzerland. [https://doi.org/10.1007/978-3-030-39701-2\\_9](https://doi.org/10.1007/978-3-030-39701-2_9).
- Gusarov AV, Sharifullin AG, Komissarov MA. 2021. Contemporary long-term trends in water discharge, suspended sediment load, and erosion intensity in river basins of the North Caucasus Region, SW Russia. *Hydrology* 8:28. <https://doi.org/10.3390/hydrology8010028>.
- Ovaskainen O, Weigel B, Potyutko O, Buyvulov Y. 2019. Long-term shifts in water quality show scale-dependent bioindicator responses across Russia – insights from 40-year bioindicator monitoring program. *Ecological Indicators* 98: Real Russia. 2019. Water springs of Leningrad Region, Russia (Part ½) St Petersburg area. Available online at: <https://m.youtube.com> (accessed 29 November 2021).
- Taylor RG, Scanlon B, Döll P...Treidel H. 2012. Ground water and climate change. *Nature Climate Change*. <https://doi.org/10.1038/MCLIMTE1744>.

## Chapter Image Credits

The image is created from several sources. 1) National Geographic: National Geographic, Esri, DeLorme, HERE, INCREMENT P, NRCAN, METI, NASA Blue Marble, ESA GlobCover 2009, IUCN, UNEP-WCMC, WDPA, GEBCO, and NOAA. 2021. National Geographic World Map. Esri. <<http://www.arcgis.com/home/item.html?id=b9b1b-422198944fbbd5250b3241691b6>> (accessed 16 Dec 2021); 2) Esri, Maxar, GeoEye, Earthstar Geographics, CNES/Airbus DS, USDA, USGS, AeroGRID, IGN, and the GIS User Community. 2021. World Imagery. Online Basemap. <<https://www.arcgis.com/home/item.html?id=10df2279f9684e4a9f6a7f08febac2a9>> (accessed 16 Dec 2021); and 3) The GEBCO\_2014 Grid, [www.gebco.net](http://www.gebco.net).



# Chapter 7

## Asia and India

### Overview

The springs of Asia are diverse in water quality, geomorphology, springs-dependent species, and socio-cultural significance, and have been both revered and intensively used for potable and irrigation water supplies for millennia. Among the many springs of China, the most renowned are the “72 Famous Springs of Jinan” in Shandong Province. Baotu Spring has been heavily developed as a recreational site, and was declared the “Number One Spring Under Heaven” by Emperor Qianlong in the 17th Century. Renowned for its jetting emergence and unithermal water temperature (18°C), the spring’s discharge from its karstic aquifer has been heavily compromised by regional groundwater pumping over the past half century (Fang et al. 1988; Wu and Xu 2005).

Lying between Russia and China, Mongolia occupies a high plateau with arid to semi-arid desert and steppe habitat to the south and east (lowest elevation 524 m), and it is flanked by mountains to the north and west (highest elevation 4,316 m). With an area of 1.57 million km<sup>2</sup>, it is the largest land-locked country on Earth. Due to its dry, continental climate, the sustainability of its water supplies is of increasing concern in developed areas (Batsaikhan et al. 2011). While surveys of its springs are few, studies of its water supplies and groundwater sustainability are increasing. Dandar (2017) evaluated climate change impacts on the Upper Tuul River that flows through Ulaanbaatar, the capital. Rapid population growth in that river basin is driving increasing aquifer exploitation. He developed a two-compartment water and energy balance groundwater assessment model that accounted for freezing and melting. The river freezes over in winter, but flows under the ice due to groundwater influx. However, groundwater depletion in the middle reaches causes the river there to freeze entirely and may

go dry in late winter due to sublimation and infiltration of melted water. While studies of groundwater hydrology are important for water supplies management, additional research is needed on springs ecosystem ecology there.

With its long history of springs use, the rapidly growing population of India is increasingly relying on groundwater for potable supplies, but also exerts many other anthropogenic impacts on its water supplies. As Bhat and Glazier describe below, much of northern India’s rural population relies on springs for domestic and agricultural water supplies. The nation has begun to integrate grassroots, state, and federal concerns for sustainable groundwater supplies with the ecological and cultural integrity of its springs.

Japan contains a great number of springs, particularly geothermal springs, the larger of which have long been regarded as places of importance. “Onsens” are recreationally used, mineralized warm or geothermal springs with temperatures >25°C. Among the most renowned is Kusatsu in Gunma Prefecture, with a discharge of nearly 540 L/s and a pH of 2. However, information on the distribution, ecology, and use status of non-geothermal springs in Japan is not readily available. This is unfortunate because springs often support rare and sometimes endemic species, and Japan is facing a major national biodiversity crisis, with many recent extinctions and few improvements to native species populations (Government of Japan 2014).

Chiu et al. (2023) examined the water quality and aquatic fauna of 65 springs in Taiwan from 2012 to 2017. Their river pollution index (RPI) analyses revealed that 26 (40%) of the springs were non- or very mildly-polluted, 23 (35%) were slightly polluted, nine (14%) were moderately polluted, and seven (11%) had been dewatered or sealed. The authors cautioned that the use of

dissolved oxygen concentration, which often may be naturally low in springs, artificially inflates RPI scores and suggested that coliform concentration may provide a better metric of contamination. They reported that springs fauna made up 27 to 35% of the aquatic taxa of the island, and documented 14 crab species in 18 springs, 16 shrimp species in 34 springs, 20 Mollusca species in 46 springs, and 48 fish species in 44 springs. Taiwan's springs deliver important social, cultural, and economic goods and services, protect climate refugia, and provide abundant research opportunities, and although the island's springs are biodiversity hotspots, six (11%) aquatic macroinvertebrate species and 31 (65%) fish species detected were exotic. In addition, threats to Taiwan's springs include depletion or degradation of groundwater for development and urbanization, potable water extraction, agricultural and industrial pollution, and under-informed management. Improving the sustainable stewardship of Taiwanese springs will require increased societal awareness and revision of springs management strategies and practices.

From the above examples, we can see that groundwater use intensity is likely greater in arid areas that are subject to intensive agriculture and urbanization. Use intensity also can be high in mesic areas. For example, geochemical monitoring of Ngerong Spring, the largest source of irrigation water in the Rengel Karst region of Tuban in East Java, revealed it to be a calcium bicarbonate water source, of good to excellent quality for irrigation (Tjahyo et al. 2020). However, concern for long-term sustainability of the ecosystem services of Asian springs is growing, particularly in regions and countries where water shortages are emerging as national challenges, such as India, China, and the eastern Himalayan nations. Climate change threatens high elevation snowmelt sources of major rivers in those countries. However, adequate information and research on spring ecosystem integrity is generally rare and the geographic and ecological studies are few.

## References Cited

- Batsaikhan N, Woo NC, Nemer B. 2011. Groundwater quality and sustainability in Ulaabaatar, the fast-growing capital of Mongolia. *AGU Fall Meeting Abstracts* 1:1334.
- Chiu Y-W and seven co-authors. 2023. Current status and conservation of springs in Taiwan: Water quality assessment and species diversity of aquatic animals. *Diversity* 15: 332. <https://doi.org/10.3390/d15030332>.
- Dandar E. 2017. Water resources assessment in cold regions: the Upper Tuul River basin, Mongolia. Technical University of Catalonia PhD thesis, Barcelona.
- Fang P, Cao Y, Tang K, Li X, Wang S. 1988. Age dating of the groundwater in the Spring Area of Jinan City. Pp. 597-605 in *Karst hydrogeology and karst environment protection*, Volume 2. IAHS Publication No. 176. Proceedings of the 21st Congress of the International Association of Hydrogeologists, Guilin, China.
- Government of Japan. 2014. Fifth national report of Japan to the Convention on Biological Diversity. <https://www.cbd.int> (accessed 29 November 2021).
- Tjahyo A, Suma N, Ikhsan F, Indartin T. 2020. The quality and usability of spring water for irrigation (case study: Ngerong Spring, Rengel Karst, Tuban, East Java). *IOP Conference Series: Earth and Environmental Science* 485. <https://doi.org/10.1088/1755-1315/485/1/012025>.
- Wu Q, Xu H. 2005. A three-dimensional model and its potential application to spring protection. *Environmental Geology* 48:551558. <https://doi.org/10.1007/s00254-005-1311-5>.

## Chapter Image Credits

The image is created from several sources. 1) National Geographic: National Geographic World Map, Esri, DeLorme, HERE, INCREMENT P, NRCAN, METI, NASA Blue Marble, ESA GlobCover 2009, IUCN, UNEP-WCMC, WDPA, GEBCO, and NOAA. 2021; 2) Esri <<http://www.arcgis.com/home/item.html?id=b9b1b422198944fbbd5250b3241691b6>> (accessed 16 Dec 2021). 2) The upper left image is of Kasol Hot Spring in India (Longitude 77.315278°, Latitude 32.009722°), the upper right image is Mukhard Spring in Mongolia (longitude 95.93026°, Latitude 48.20776°), and the lower right image is the waterway draining into Tonle Sap Biosphere Reserve in Northeast Cambodia (Longitude 103.509°, Latitude 13.303°; all from Esri, Maxar, GeoEye, Earthstar Geographics, CNES/Airbus DS, USDA, USGS, AeroGRID, IGN, and the GIS User Community. 2021. World Imagery. Online Basemap: <<https://www.arcgis.com/home/item.html?id=10df2279f9684e4a9f6a7f08febac2a9>>; accessed 16 Dec 2021). 3) The GEBCO\_2014 Grid, [www.gebco.net](http://www.gebco.net). 4) The Image in the lower left is of Huanglong Pools in Sichuan, China (Creative Commons license BY-SA 4.0 <<https://creativecommons.org/licenses/by-sa/4.0/>>, via Wikimedia Commons. [https://commons.wikimedia.org/wiki/File:1\\_huanglong\\_pools\\_aerial\\_2011.jpg](https://commons.wikimedia.org/wiki/File:1_huanglong_pools_aerial_2011.jpg)) from the following source. Chensiuian, 2011. Huanglong sichuan china fall autumn 2011 aerial view of pools (accessed 24 Dec 2021). Accessed 16 Dec 2021.

## India

### by Sami Ullah Bhat and Douglas S. Glazier

Springs are unique, geographically diverse biotopes. In the absence of comprehensive and detailed inventory, approximately 3 million springs are conservatively estimated to occur in the Indian Himalayan Region (IHR), a landscape that covers nearly 15% of the geographical area of India (~600,000 km<sup>2</sup>; Gupta and Kulkarni 2017; Figure 7-66). These IHR springs provide various ecosystem services, including drinking water (Bhat and Pandit 2009; Bhat et al. 2020; Bhat and Pandit 2020), and sustain the livelihoods (Tambe et al. 2009, 2011a; Bhat and Pan-

dit 2018) of numerous mountain communities totaling 50 million people. For example, about 65,000 (nearly 80%) of Sikkim's rural households depend on springs for drinking water and irrigation (Sikkim Department of Rural Management and Development 2015). Despite the increasing, well- documented reports of discharge reduction or drying of springs, with many perennial springs becoming seasonal (ephemeral) throughout the Himalayan region (Valdiya and Bartarya 1989; Tiwari 2000; Jeelani et al. 2014; Bhat and Pandit 2018; Bhat and Pandit 2020), little has been done to conserve these important biotopes. Exceptions include recent initiatives by the National Mission on Himalayan Studies and the Ministry of Environment and Forests & Climate Change



Figure 7-66. Map of the Indo-Himalayan Region, India.

Map boundary data were derived from the Database of Global Administrative Areas [GADM], version 2.8 (<https://gadm.org/index.html>). The background reference map was developed by National Geographic and Esri ([https://server.arcgisonline.com/arcgis/rest/services/NatGeo\\_World\\_Map/MapServer](https://server.arcgisonline.com/arcgis/rest/services/NatGeo_World_Map/MapServer)). The map was projected into the USA Contiguous Albers Equal Area Conic coordinate system; Central Meridian = 0.00°, 1st Standard Parallel = 21.54°, 2nd Standard Parallel = 35.50°.

(NMHS-MoEFCC) to fund research for the rejuvenation and revival of springs, and policy initiatives of the Dharma Vikas (Springshed Development) Programme by the Sikkim Department of Rural Management and Development, and the National Institution for Transforming India (NITI Aayog) of the Government of India.

Since few IHR springs have been studied scientifically (Singh and Rawat, 1985; Singh and Pande, 1989; Valdiya and Bartarya 1991; Negi and Joshi, 1996, Bhat and Pandit, 2010; Bhat et al. 2010; Tambe et al. 2011a), and only at the local or regional levels, no comprehensive spring database on evidence-based policy and planning initiatives is yet available at the national level. Despite their uniqueness and great value, springs remain rarely mentioned in major policy and legislative initiatives, including the National Water Policy of 2012. The major research foci on IHR springs have been on hydrogeology (Valdiya and Bartarya 1991; Negi and Joshi, 1996, Jeelani et al. 2010; ACWADAM, 2011) and water quality (Jeelani, 2005, 2007). Only a few spring ecosystem studies have been carried out (Bhat and Pandit 2018; Lone et al. 2020; Bhat et al. 2020), including those focused on ecosystem ecology, crenic biodiversity (Bhat and Yousuf, 2002; Bhat and Pandit, 2009; Lone and Bhat, 2020; Poddar and Das, 2017; Mehetre et al. 2018; Kumar et al. 2020), threats to springs (Lone and Bhat, 2020; Lone et al. 2020), conservation, and management (Bhat et al. 2020).

Interestingly, shifts in focus from watershed to springshed, and from spring ecohydrology to rejuvenation and revival have gained momentum, as demonstrated by recent studies and discussions of policy initiatives on springs (Tambe et al. 2011b, c; Gupta and Kulkarni, 2017; [https://nmhs.org.in/Springshed\\_Management.php](https://nmhs.org.in/Springshed_Management.php)). In particular, 116 springs have been subjected to rehabilitation, out of a total of 3,560 springs that have been georeferenced among 18 watersheds in the Indo-Himalayan states of Jammu and Kashmir, Himachal Pradesh, Uttarakhand, Sikkim, Arunachal Pradesh, Nagaland.

Although the success of such concepts and approaches has not been independently and sufficiently replicated at regional and national scales, efforts by various individual education and research institutions, communities, non-governmental organizations, and a few government departments are beginning to advance the cause of spring research across the IHR, especially in the states of Jammu and Kashmir, Sikkim, and Uttarakhand. However, such efforts typically lack information on spring biodiversity because of the lack of investigators with appropriate expertise. Overall, and despite their importance, Indian springs remain far less intensively studied than other

aquatic ecosystems, and national efforts in this direction are therefore urgently needed.

## References Cited

- Mahamuni K, Kulkarni H. 2011. Hydrogeological studies and action research for spring recharge and development and hill-top lake restoration in parts of southern district, Sikkim State. Advanced Center for Water Resources Development and Management (ACWADAM) and Rural Management and Development Department (RMDD), Government of Sikkim, Gangtok.
- Bhat FA, Yousuf AR. 2002. Ecology of periphytic community of seven springs of Kashmir. *Journal of Research and Development* 2:47-59.
- Bhat SU, Mushtaq S, Qayoom U, Sabha I. 2020. Water quality scenario of Kashmir Himalayan springs: A case study of Baramulla District, Kashmir Valley. *Water Air Soil & Pollution*. <https://doi.org/10.1007/s11270-020-04796-4>.
- Bhat SU, Pandit AK. 2009. Comparative ecology of some freshwater springs of Kashmir. University of Kashmir, Srinagar PhD Thesis.
- Bhat SU, Pandit AK. 2009. Ecological study of macroinvertebrate communities in three limnocrone freshwater springs of Kashmir Himalaya. *Journal of Natural Sciences and Mathematics* 3(2):89-96. <https://citeseerx.ist.psu.edu/viewdoc/download?doi=10.1.1.942.365&rep=rep1&type=pdf>.
- Bhat SU, Pandit AK. 2010. Limnochemistry of three freshwater springs of Kashmir Himalaya. *Hydro Nepal Journal of Water Energy and Environment* 7:54-59. <https://doi.org/10.3126/hn.v7i0.4237>.
- Bhat SU, Pandit AK, Mudathir R. 2010. Limnological investigation of three freshwater springs of Pulwama district-Kashmir Valley. *Recent Research in Science and Technology* 2(2):88-94.
- Bhat SU, Pandit AK. 2018. Hydrochemical characteristics of some typical freshwater springs: A case study of Kashmir Valley springs. *International Journal of Water Resources & Arid Environments* 7(1):90-100.
- Bhat SU, Pandit AK. 2020. Water quality assessment and monitoring of Kashmir Himalayan freshwater springs: A case study. *Aquatic Ecosystem Health & Management* 23:274-287. <https://doi.org/10.1080/14634988.2020.1816771>.
- Bhat SU, Pandit AK, Mudathir R. 2010. Limnological investigation of three freshwater springs of Pulwama District-Kashmir Valley. *Recent Research Science and Technology* 2(2):88-94.

- Gupta A, Kulkarni H. 2017. Inventory and revival of springs in Himalayas for water security. Report of the NITI Aayog Working Group as part of initiatives on Sustainable Development of Mountains of Indian Himalayan Region. [https://niti.gov.in/writereaddata/files/document\\_publication/doc1.pdf](https://niti.gov.in/writereaddata/files/document_publication/doc1.pdf).
- Jeelani G. 2005. Chemical quality of the spring waters of Anantnag, Kashmir. *Journal of the Geological Society of India* 66:453-462.
- Jeelani G. 2007. Hydrogeology of hard rock aquifer in Kashmir Valley: Complexities and uncertainties. In: Ahmed S, Jayakumar R, Abdin S (eds). *Groundwater Dynamics in Hard Rock Aquifers – Including Sustainable Management and Optimal Monitoring Network Design*, Netherland: Springer Verlag, pp. 265.
- Jeelani G, Bhat NA, Shivanna K. 2010. Use of <sup>18</sup>O tracer to identify stream and spring origins of a mountainous catchment: A case study from Liddar watershed, Western Himalaya, India. *Journal of Hydrology* 393:257-264.
- Jeelani G, Shah R, Hussain A. 2014. Hydrogeochemical assessment of groundwater in Kashmir Valley, India. *Journal of Earth System Science* 123:1031-1043.
- Kumar R, Kirti V, Sharma RC. 2020. Thermophilic microbial diversity and physicochemical attributes of thermal springs in the Garhwal Himalaya. *Environmental and Experimental Biology*. 18(2):143-152.
- Lone SA, Bhat SU. 2020. Study of hydrochemical and biological characteristics of some crenic habitats of Kashmir. PhD dissertation. University of Kashmir, Srinagar.
- Mahamuni K, Kulkarni H. 2012. Groundwater resources and spring hydrogeology in South Sikkim, with special reference to climate change. In: Arrawatia ML, Sandeep T (eds). *Climate Change in Sikkim: Patterns, Impacts and Initiatives*. Information and Public Relations Department, Government of Sikkim, Gangtok., Chapter 16: 261-274.
- Mehetre G, Shah M, Dastager SG, Dharne MS. 2018. Untapped bacterial diversity and metabolic potential within Unkeshwar hot springs, India. *Archives of Microbiology*.
- Negi GCS, Joshi V. 1996. Geohydrology of springs in a mountain watershed: The need for problem solving research. *Current Science* 71(10):772-776.
- Negi GCS, Joshi V. 2002. Drinking water issues and development of spring sanctuaries in a mountain watershed in the Indian Himalaya. *Mountain Research and Development* 22(1):29-31.
- Negi GCS, Joshi V. 2004. Rainfall and spring discharge patterns in two small drainage catchments in the Western Himalayan Mountains, India. *Environmentalist* 24:19-28.
- Negi GCS, Kumar K, Panda YS, Satyal GS. 2001. Water yield and water quality of some aquifers in the Himalaya. *International Journal of Ecology and Environmental Sciences* 27:55-59.
- NITI Aayog. 2018. Report of Working Group I Inventory and Revival of Springs in the Himalayas for Water Security Contributing to Sustainable Development in Indian Himalayan Region. NITI Aayog, August 2018.
- Poddar A, Das SK. 2017. Microbiological studies of hot springs in India: A review. *Archives of Microbiology*. <https://doi.org/10.1007/s00203-017-1429-3>.
- Rai RN, Singh KA, Solanki RC. 1998. A case study of water flows of some hill springs of Sikkim. *Indian Journal of Soil Conservation* 16(1):52-56.
- Sikkim Department of Rural Management and Development. 2015. 2.7 Dhara Vikas: Creating water security through spring-shed development in Sikkim. *Social Sector Service Delivery: Good Practices Resource Book*, Chapter 2.7. <https://niti.gov.in/writereaddata/files/bestpractices/Dhara%20Vikas%20Creating%20water%20security%20through%20spring-shed%20development%20in%20Sikkim.pdf>.
- Singh AK, Pande RK. 1989. Changes in the spring activity: Experiences of Kumaun Himalaya, India. *Environmentalist* 9(1):25-29.
- Singh AK, Rawat DS. 1985. Depletion of oak forests threatening springs: An exploratory study. *National Geographic Journal of India* 31(1):44-48.
- Tambe S, Arrawatia ML, Kumar R, Bharti H, Shrestha P. 2009. Conceptualizing strategies to enhance rural water security in Sikkim, Eastern Himalaya, India. *Proceedings of the Workshop on Integrated Water Resource Management Held on 27th November 2009*. Salt Lake, Kolkata, India: Central Ground Water Board, Eastern Region, Ministry of Water Resources, Government of India.
- Tambe S, Arrawatia ML, Bhutia NT, Swaroop B. 2011a. Rapid, cost effective and high resolution assessment of 350 climate-related vulnerability of rural communities of Sikkim Himalaya, India. *Current Science* 101(2):165-173.
- Tambe S, Arrawatia ML, Bhutia NT, Swaroop B. 2011b. Resolution assessment of climate-related vulnerability of rural communities of Sikkim Himalaya, India. *Current Science* 101(2):165-173.

- Tambe S, Kharel G, Arrawatia ML, Kulkarni H, Mahamuni K, Ganeriwala AK. 2011c. Reviving dying springs: climate change adaptation experiments From the Sikkim Himalaya. *Mountain Research and Development* 32(1):62-72.
- Tiwari P. 2000. Land-use changes in Himalaya and their impact on the plains ecosystem: Need for sustainable land use. *Land Use Policy* 17(2):101–111 [https://doi.org/10.1016/S0264-8377\(00\)00002-8](https://doi.org/10.1016/S0264-8377(00)00002-8).
- Valdiya KS, Bartarya SK. 1989. Diminishing discharges of mountain springs in a part of Kumaun Himalaya. *Current Science* 58(8):417-426.
- Valdiya K, Bartarya, SK. 1991. Hydrological studies of springs in the catchment of the Gaula River, Kumaun Lesser Himalaya, India. *Mountain Research and Development* 11(3):239-258.

## Southeast Asia

by Joseph H. Holway

Little has been reported on springs in the 4.3 million km<sup>2</sup> of mainland Southeast Asia, including Myanmar, Thailand, Lao PDR, Cambodia, Viet Nam, and peninsular Malaysia (Brancelj et al. 2013; Figure 7-67). Ranging in elevation from sea level to over 5,000 m in northern Myanmar, the region is one of the most geologically complex and largest karst environments in the world (Day and Ulrich, 2000). While Southeast Asia has significant sedimentary aquifer capacity, particularly in alluvial deposits adjacent to large rivers of the region (Lee et al. 2018), groundwater use has dramatically increased, par-

ticularly in the rich agricultural lands of the Mekong Delta. Groundwater extraction has resulted in rapid declines of aquifer levels in some regions (Erban et al. 2014). If trends continue without intervention, and couple with climate change, land use land cover change (Samek et al. 2012), and continued hydroelectric development (particularly in the upper basin of the Mekong; Grumbine and Xu 2011), groundwater resources will certainly become increasingly depleted. Although few to no data exist on the distribution and ecological integrity of springs in Southeast Asia, groundwater trends indicate high levels of impairment and on-going degradation without appropriate, sustainable monitoring and management.



Figure 7-67. Map of Southeast Asia.

Map boundary data were derived from the Database of Global Administrative Areas [GADM], version 2.8 (<https://gadm.org/index.html>). The background reference map was developed by National Geographic and Esri ([https://server.arcgisonline.com/arcgis/rest/services/NatGeo\\_World\\_Map/MapServer](https://server.arcgisonline.com/arcgis/rest/services/NatGeo_World_Map/MapServer)). The map was projected into the USA Contiguous Albers Equal Area Conic coordinate system; Central Meridian = 0.00°, 1st Standard Parallel = -10.93°, 2nd Standard Parallel = 28.55°.



## References Cited

- Brancelj A, et al. 2013. The groundwater-dwelling fauna of Southeast Asia. *Journal of Limnology* 72(s2):e16. <https://doi.org/10.4081/jlimnol.2013.s2.e16>.
- Day M, Urich P. 2000. An assessment of protected karst landscapes in Southeast Asia. *Cave and Karst Science* 27:61-70.
- Erban LE, et al. 2014. Groundwater extraction, land subsidence, and sea-level rise in the Mekong Delta, Vietnam. *Environmental Research Letters* 9(8):084010. <https://doi.org/10.1088/1748-9326/9/8/084010>.
- Grumbine RE, Xu J. 2011. Mekong hydropower development. *Science* 332(6026):178-179. <https://doi.org/10.1126/science.1200990>.
- Lee E, et al. 2018. Assessment of transboundary aquifer resources in Asia: Status and progress towards sustainable groundwater management. *Journal of Hydrology: Regional Studies* 20:103-115. <https://doi.org/10.1016/j.ejrh.2018.01.004>.
- Samek JH, et al. 2012. Land use and land cover change in Southeast Asia. In: Gutman G, et al. (eds). *Land Change Science: Remote Sensing and Digital Image Processing*, Vol.6. Springer, Dordrecht. [https://doi.org/10.1007/978-1-4020-2562-4\\_7](https://doi.org/10.1007/978-1-4020-2562-4_7).

## Spring ecosystems in Japan: Knowledge and perspectives

by Masaru Sakai , Risa S. Naito , and David Bauman

The Japanese archipelago is located in the north-western Pacific Ring of Fire, extending approximately 3,000 km from north to south along the eastern coast of Eurasia, across multiple tectonic plates (Figure 7-68). Volcanic activity has formed mountains with numerous hot springs, and the moist climate has led to the further development of widespread springs. These springs have historically been used by humans as water sources for daily life and agriculture. The Ministry of the Environ-

ment has recorded over 16,000 springs in Japan (Ministry of Environment 2021) and designated 100 notable water spots (meisui), including clear springs sustained by continual conservation practices on the part of local people (Figure 7-69). Permanent springs in small valleys, particularly in terraced regions, were used for traditional agriculture in East Asia, including Japan (Ikegami et al. 2011). These springs form habitats for endangered wetland species; however, they are now shrinking due to urbanization in some areas (Kim et al. 2020). Although humans have long used springs as water resources, our understanding of the unique habitat characteristics associated with spring ecosystems remains limited. Here, we introduce the functions of Japanese spring ecosystems in



Figure 7-68. Map of Japan.

Map boundary data were derived from the Database of Global Administrative Areas [GADM], version 2.8 (<https://gadm.org/index.html>). The background reference map was developed by National Geographic and Esri ([https://server.arcgisonline.com/arcgis/rest/services/NatGeo\\_World\\_Map/MapServer](https://server.arcgisonline.com/arcgis/rest/services/NatGeo_World_Map/MapServer)). The map was projected into the USA Contiguous Albers Equal Area Conic coordinate system; Central Meridian = 0.00°, 1st Standard Parallel = 24.25°, 2nd Standard Parallel = 45.49°.



Figure 7-69. Yatsugatake southern highland springs in Yamanashi Prefecture, a designated notable water spot (meisui). This spring discharges 8,500 m<sup>3</sup>/day and is managed and used for agricultural water. (Photo by M. Sakai)



Figure 7-70. Yatsugatake southern highland springs in Yamanashi Prefecture, a designated notable water spot (meisui). This spring discharges 8,500 m<sup>3</sup>/day and is managed and used for agricultural water. (Photo by M. Sakai)

structuring freshwater communities, focusing in particular on stable flow and temperature regimes. We also discuss perspectives and priorities for freshwater biodiversity research and conservation of spring ecosystems.

Groundwater flow generated in geologies with less macropores (e.g., clastic geology) is rarely affected by rapid fluctuations following rainfall, snowmelt, or seasonal or diurnal changes in air temperature, such that spring ecosystems generally have stable water flow and water temperature regimes (Sakai et al. 2021a). Due to this stability, stream substrates tend to be dominated by fine sediments, giving rise to an animal community comprised mainly of detritivorous burrower macroinvertebrates (Sakai et al. 2021b). This unique relationship between habitat formation and animal communities has been reported in a lowland spring-fed stream; however, other spring-fed streams draining mountainous regions on volcanic and karst geologies may not show such fine sedimentation due to steep gradients, as reported from other countries (Wigger et al. 2015, von Fumetti and Blatter 2017). The degree to which stream substrates of Japanese spring-fed streams vary spatially across regions and geologies remains poorly understood. The stable flow regime of spring-fed streams has been suggested as providing a refuge for fish during floods or droughts (cf. Koizumi et al. 2013), although this remains to be investigated. Because the stable flow regime of spring-fed streams allows safe animal sample collection during rainfall (Sakai et al. 2021a), it should be easy to test this refuge hypothesis (Figure 7-70).

The stable water temperatures of spring-fed streams also provide a refuge from thermal stress during both hot and cold seasons. For example, Inoue and Ishigaki (1968) reported that juvenile masu salmon (*Oncorhynchus masou*) accumulate in a spring-fed stream in winter, when neighboring non-spring-fed tributaries and mainstems are significantly colder. Nakagawa et al. (2015) observed that the herbivorous fish *Plecoglossus altivelis altivelis*, which is endemic to East Asia, aggregates in upwelling spots during summer, probably to avoid hot water stress. These findings suggest that the stable water temperatures of springs, which remain warm in winter and cool in summer, provide thermal buffers, in which aquatic animals can escape physiologically constraining thermal environments. This ecosystem function may be particularly crucial in the present context of rapid climate change, as more frequent and intense temperature anomalies interact with increasing temperature baselines (Harris et al. 2018). Although mobile animals such as fish use springs as a thermal refuge, some less mobile invertebrates tend to inhabit springs continuously. Most of these are considered to be stenothermal (Sun et al. 2020), such as *Allo-myia* species (Trichoptera: Apataniidae), which are often found in spring habitats in Japan (Nishimoto and Kuhara 2001, Sakai et al. 2021b). Such groundwater-dependent taxa (crenobiont and/or crenophilous) are vulnerable to the loss and deterioration of spring habitats, and are critically threatened by anthropogenic impacts on springs due to their immobility.

The unique habitat characteristics of springs can further induce peculiar interspecific interactions. The chum salmon *O. keta*, which is an anadromous fish, often preferentially forms redds in springs (Kobayashi 1968) by running upstream during floods (Banks 1969). Because the eggs deposited by this species are nutritious and are actively consumed by freshwater animals, the location and timing of *O. keta* spawning events affect the spatiotemporal accumulation of mobile consumers. Sakai et al. (2021a) reported that preferential migration of *O. keta* into a spring-fed tributary for spawning induces subsequent aggregation of juvenile *O. masou masou*, with increasing *O. keta* egg consumption after a rainfall event. Watz et al. (2019) found that Dolly Varden charr (*Salvelinus malma*) may be excluded to cold spring-fed tributaries in summer as a result of competition from white-spotted charr (*S. leucomaenis*). The leech *Taimenobdella amurensis*, which primarily parasitizes *S. malma*, exclusively inhabits spring-fed tributaries and headwaters, and may form metapopulations via dispersion with its host (Katahira et al. 2017). Although such interspecific interactions within and around springs require further study, they may contribute an unexpected enhancement of the gamma diversity of river networks.

Due to its moist climate and tectonically uplifted mountainous landscapes, the Japanese archipelago possesses plentiful and persistent groundwater, which provides spring habitats in various regions of Japan. Nevertheless, a variety of anthropogenic impacts such as urbanization, water exploitation, and flood control management are damaging these unique habitats. To understand and conserve these ecosystems, further research is urgently needed to advance our floral, faunal, and functional understanding of springs. Further, it is worth noting that groundwater provides habitats not only in springs but also underground. For example, species of the endemic water beetle genus *Phreatodytes* (Coleoptera: Noteridae), lacking eyes, pigmentation, and the ability to fly or swim, have developed a permanent underwater life cycle within Japanese groundwater (Kato et al. 2010). Therefore, groundwater resource management strategies must consider the integrity of water flow (precipitation, infiltration, and discharge) to maintain a sustainable water supply and successful biodiversity conservation across spring ecosystems. Understanding flow and temperature regime stability in groundwater and the associated adaptations and acclimations of the communities of living organisms in these unique habitats is vital to supporting conservation efforts.

## References Cited

- Banks JW. 1969. A review of the literature on the upstream migration of adult Salmonids. *Journal of Fish Biology* 1:85-136.
- Harris RMB, Beaumont LJ, Vance TR, Tozer CR, Remenyi TA, Perkins-Kirkpatrick SE, Mitchell PJ, Nicotra AB, McGregor S, Andrew NR, Letnic M, Kearney MR, Wernberg T, Hutley LB, Chambers LE, Fletcher MS, Keatley MR, Woodward CA, Williamson G, Duke NC, Bowman DMJS. 2018. Biological responses to the press and pulse of climate trends and extreme events. *Nature Climate Change* 8:579-587.
- Ikegami Y, Nishihiro J, Washitani I. 2011. Vegetation of abandoned rice fields in the head areas of small valley bottoms (yatsu) in the Lake Kitaura watershed, Ibaraki, Japan. *Japanese Journal of Conservation Ecology* 16:1-15. (in Japanese with English abstract)
- Inoue S, Ishigaki K. 1968. Notes on the biology of juvenile masu salmon (*Oncorhynchus masou*) during winter in the Chihase River, Hokkaido. *Japanese Journal of Limnology* 29:27-36. (in Japanese with English abstract)
- Katahira H, Yamazaki C, Fukui S, Ayer CG, Koizumi I. 2017. Spatial aggregation in small spring-fed tributaries leads to a potential metapopulation structure in a parasitic fish leech. *Parasitology Open* 3:e11.
- Kato M, Kawakita A, Kato T. 2010. Colonization to aquifers and adaptations to subterranean interstitial life by a water beetle clade (Noteridae) with description of a new *Phreatodytes* species. *Zoological Science* 27:717-722.
- Kim JY, Hirano Y, Kato H, Noda A, Im RY, Nishihiro J. 2020. Land-cover changes and distribution of wetland species in small valley habitats that developed in a Late Pleistocene middle terrace region. *Wetland Ecology and Management* 28:217-228.
- Kobayashi T. 1968. Some observation on the natural spawning ground of chum and pink salmon in Hokkaido. *Scientific Reports from the Hokkaido Salmon Hatchery* 22:7-13. (in Japanese with English abstract)
- Koizumi I, Kanazawa Y, Tanaka Y. 2013. The fishermen were light: experimental evidence for tributary refuge hypothesis during floods. *Zoological Science* 30:375-379.
- Ministry of the Environment, Japan. 2021. Portal site for conservation of springs. Retrieved December 7, 2021 from <https://www.env.go.jp/water/yusui/>. (in Japanese)
- Nakagawa H, Mishina T, Takemon Y. 2015. Habitat use and nutritional conditions of ayu (*Plecoglossus altivelis altivelis*) in the lower reaches of the Kamo River, Kyo-

- to, Japan. Ecology and Civil Engineering 18:53-63. (in Japanese with English abstract)
- Nishimoto H, Kuhara N. 2001. Revision of the caddisfly *Allomyia* Banks of Japan (Trichoptera: Apataniidae), with descriptions of seven new species. Entomological Science 4:157-174.
- Sakai M, Wakiya R, Hoshi G. 2021a. Flood-induced interspecific interactions in spring-fed tributary as an ecosystem function of heterogeneous river networks. Landscape and Ecological Engineering 17:555-561.
- Sakai M, Iwabuchi K, Bauman D. 2021b. Unique habitat and macroinvertebrate assemblage structures in spring-fed stream: a comparison among clastic lowland tributaries and mainstreams in northern Japan. Community Ecology 22:193-202.
- Sun Y, Takemon Y, Yamashiki Y. 2020. Freshwater spring indicator taxa of benthic invertebrates. Ecohydrology and Hydrobiology 20:622-631.
- von Fumetti S, Blattner L. 2017. Faunistic assemblages of natural springs in different areas in the Swiss National Park: a small-scale comparison. Hydrobiologia 793:175-184.
- Watz J, Otsuki Y, Nagatsuka K, Hasegawa K, Koizumi I. 2019. Temperature-dependent competition between juvenile salmonids in small streams. Freshwater Biology 64:1534-1541.
- Wigger FW, Schmidlin L, Nagel P, von Fumetti S. 2015. Macroinvertebrate assemblages of natural springs along an altitudinal gradient in the Bernese Alps, Switzerland. Annales de Limnologie – International Journal of Limnology 51:237-247.



# Chapter 8

## Oceania and Australasia

### Overview

The distribution, ecology, and conservation status of springs in most of Oceania remains poorly understood (Figure 8-71). However, those in New Zealand and the desert regions of Australia have received intensive research. As everywhere, use intensity is often extreme, and likely more so on islands where freshwater supplies are rare and highly valued. The study of spring ecosystems in Australia and New Zealand provided important habitat stewardship insights. In particular, studies of springs in the Great Artesian Basin in east-central Australia have related hydrogeology, springs and SDT distribution and geomorphology, and anthropogenic uses (Rossini et al. 2018; Fensham, below). Additional attention to the many upland and montane springs throughout Oceania are warranted, as springs generate the baseflows for most of the region's streams and rivers, except in the ice-dominated landscapes in New Zealand. New Zealand protects both its coldwater and geothermal springs in the conservation estate, which covers nearly one third of the nation. Such protection has conferred good to high ecological integrity on those protected springs (Death, below). However, springs in the rest of New Zealand are subject to impacts from rapidly developing dairy farm operations. Springs and seeps are also affected by abstraction for various purposes, including urbanization, agriculture, and water bottling operations, and intensive recreational use of the nation's hot springs is common, as are impacts from extraction of hot waters for steam and power production. Spring distribution and uses have yet to be extensively explored in the more tropical portions of Oceania.

### Reference Cited

Rossini RA, Fensham RJ, Stewart-Koster B, Gotch T, Kennard MJ. 2018. Biogeographical patterns of endemic diversity and its conservation in Australia's artesian desert springs. *Diversity and Distributions* 24(9):1199-1216. <https://doi.org/10.1111/ddi.12757>.

### Chapter Image Credits

The image is created from several sources. 1) National Geographic: National Geographic, Esri, DeLorme, HERE, INCREMENT P, NRCAN, METI, NASA Blue Marble, ESA GlobCover 2009, IUCN, UNEP-WCMC, WDPA, GEBCO, and NOAA. 2021. National Geographic World Map. Esri. <<http://www.arcgis.com/home/item.html?id=b9b1b-422198944fbbd5250b3241691b6>> (accessed 16 Dec 2021); 2) Esri, Maxar, GeoEye, Earthstar Geographics, CNES/Airbus DS, USDA, USGS, AeroGRID, IGN, and the GIS User Community. 2021. World Imagery. Online Basemap. <<https://www.arcgis.com/home/item.html?id=10df2279f9684e4a9f6a7f08febac2a9>> (accessed 16 Dec 202); and 3) The GEBCO\_2014 Grid, [www.gebco.net](http://www.gebco.net).



Figure 8-71. Oceania map boundary data were derived from the Database of Global Administrative Areas [GADM], version 2.8 (<https://gadm.org/index.html>). The background reference map was developed by National Geographic and Esri ([https://server.arcgisonline.com/arcgis/rest/services/NatGeo\\_World\\_Map/MapServer](https://server.arcgisonline.com/arcgis/rest/services/NatGeo_World_Map/MapServer)). The map was projected into the GDA 1994 Geoscience Australia Lambert coordinate system; Central Meridian = 0.00°, 1st Standard Parallel = -18.00°, 2nd Standard Parallel = -36.00°.

## Australia - Great Artesian Basin

by Roderick J. Fensham

Springs occur throughout the Australian continent but have the greatest cultural and biological significance in arid environments. The most substantial aquifer is the Great Artesian Basin (GAB) which spans one fifth of the continent (Figure 8-72). The GAB is a sedimentary basin that is recharged in areas that receive high rainfall. These areas feed local 'outcrop springs,' some of which provide the base flow for major streams. In tropical areas outcrop springs support specialized evergreen rainforest commu-

nities including many specialized plants (Russell-Smith, 1991). However, it is the artesian springs of the Great Artesian Basin that have received the most conservation attention. These springs are supported by ancient groundwater, occur in the driest part of the Australian continent and provide habitat for many specialized endemic species across a range of lifeforms (Rossini et al., 2018). These springs not only have high conservation values, but are also imperiled, with about half having been dewatered as a result of pressure decline in the aquifer (Fensham et al., 2016). The aquifer was exploited by thousands of crude bores that released groundwater into open drains



Figure 8-72. Map of the Australian Great Artesian Basin.

Map boundary data were derived from Ransley TR and Smerdon BD (eds). 2012. Hydrostratigraphy, hydrogeology and system conceptualisation of the Great Artesian Basin. A technical report to the Australian Government from the CSIRO Great Artesian Basin Water Resource Assessment. CSIRO Water for a Healthy Country Flagship, Australia. The background reference map was developed by National Geographic and Esri ([https://server.arcgisonline.com/arcgis/rest/services/NatGeo\\_World\\_Map/MapServer](https://server.arcgisonline.com/arcgis/rest/services/NatGeo_World_Map/MapServer)). The map was projected into the GDA 1994 Geoscience Australia Lambert coordinate system; Central Meridian = 0.00°, 1st Standard Parallel = -18.00°, 2nd Standard Parallel = -36.00°.



to provide drinking water for livestock. An ambitious and largely successful scheme has rehabilitated many of the bores and direct water into polythene pipes. However, there are renewed pressures on the aquifer with the water requirements of the mining industry.

The highest concentration of endemic species is found at Byarri which was purchased by a private conservation organization. The springs have been subject to intensive management, particularly in relation to rescue and recovery for Australia's most imperiled freshwater fish the red-finned blue-eye (*Scaturiginichthys vermeilipinnis*). This species is being extirpated by non-native gambusia (*Gambusia holbrooki*), which has dispersed from old bore drains during flood events. Recovery actions include fish fencing to limit the spread of gambusia, translocation of populations to 'safe' springs high in the landscape, and establishment of bore-fed 'artificial springs' (Kerezszy and Fensham 2013).

The largely artesian GAB desert springs are considered to be in Vulnerable condition under IUCN RLE categories C3 and D3. Those springs do not qualify under category A because they have not noticeably declined in the past 50 yr, and under present policy conditions should be secure for the next half century. They also do not qualify as endangered under category B because of EOO is substantial and due to their distribution do not qualify under B2 or B3. However, these springs have lost >50% of their area since 1750, with losses most severe in terms of abiotic properties (in some cases >90% decreases in long-term groundwater discharge) as well as biotic factors (i.e., aquatic and wetland species extirpation).

## References Cited

- Fensham RJ, Silcock JL, Powell O, Habermehi MA. 2016. In search of lost springs: A protocol for locating active and inactive springs. *Groundwater* 54:374-383.
- Kerezszy A, Fensham R. 2013. Conservation of the endangered red-finned blue-eye, *Scaturiginichthys vermeilipinnis*, and control of alien eastern gambusia, *Gambusia holbrooki*, in a spring wetland complex. *Marine and Freshwater Research* 64(9):851-863.
- Rossini RA, Fensham RJ, Stewart-Koster B, Gotch T, Kennard MJ. 2018. Biogeographical patterns of endemic diversity and its conservation in Australia's artesian desert springs. *Diversity and Distributions* 24(9):1199-1216. <https://doi.org/10.1111/ddi.12757>.
- Russell-Smith J. 1991. Classification, species richness, and environmental relations of monsoon rain-forest in northern Australia. *Journal of Vegetation Science* 2:259-278.

## Australia - Non-Great Artesian Basin Spring Wetlands in Queensland

by Jonathan Marshall, Peter Negus,  
Katharine Glanville, Mike Ronan, and  
Harald Hofmann

### Introduction

This chapter presents hydrogeological, ecological and socio-cultural overviews of representative examples of Queensland's non-GAB springs, which reflect the broader range and extent of these features throughout Queensland (Figure 8-73). While many individual springs are not well studied, the selected examples and broader hydrogeological settings illustrate their diversity across Queensland.

Australia is the driest continent on earth (Blewett 2012) with the exception of Antarctica. Almost three-quarters of the continent is arid or semi-arid, receiving less than 500 mm of rain/yr, and over a third is classified as desert (Blewett 2012). The vastness of the continent spans many climate zones from equatorial and tropical in northern Australia to temperate in the south (Bureau of Meteorology 2020).

Queensland is the second largest state of Australia, with a land area of over 1.73 million km<sup>2</sup> located in the northeast of the continent (Figure 8-74). The east coast of Queensland receives average rainfall totals of 1000 mm/yr or more, but this is highly variable. Precipitation in some areas, like the Wet Tropics region, exceeds 3000 mm/yr, and the summit of Mount Bellenden Ker receives



Figure 8-73. Map of the Australian East Coast between the eastern edge of the Great Artesian Basin and the northeastern coastline.

The background reference map was developed by National Geographic and Esri ([https://server.arcgisonline.com/arcgis/rest/services/NatGeo\\_World\\_Map/MapServer](https://server.arcgisonline.com/arcgis/rest/services/NatGeo_World_Map/MapServer)). The map was projected into the GDA 1994 Geoscience Australia Lambert coordinate system; Central Meridian = 0.00°, 1st Standard Parallel = -18.00°, 2nd Standard Parallel = -36.00°.



Figure 8-74. A) Location of Queensland within Australia. B) Map of Queensland indicating spring locations and naming those discussed. Light coloured circles indicate Great Artesian Basin springs and dark coloured circles indicate non-Great Artesian Basin springs, which are the subject of this chapter. The rectangle in southeast Queensland indicates the location of expanded map C) of North Stradbroke Island.

>8000 mm/yr (Bureau of Meteorology 2020). In contrast, the south-western corner of Queensland is arid, receiving only between 100 and 200 mm/yr (Bureau of Meteorology 2020). Queensland is also subject to significant inter-seasonal and interannual climate variability.

Queensland has a large diversity of landscapes resulting from the interactions between climate and its diverse geology (Willmott et al. 2009), with rocks of varying ages, and differing tectonic associations (Jell and Geological Survey of Queensland 2013). The level of geological diversity is a result of the interrelationship between older, stable bedrock elements common in western Queensland, the orogenic belt, where the upward movement of continental plates has formed mountains of the

Great Dividing Range fringing the eastern coastline, and coastal and aeolian processes (Blewett 2012; Jell and Geological Survey of Queensland 2013). Furthermore, more than three quarters of Australia, including large parts of Queensland is covered in unconsolidated sediment (Blewett 2012).

Geology, landscape and climate dictate the nature and extent of Australia's groundwater supply, which accounts for around 20% of the continent's freshwater (Blewett 2012). Groundwater occurs in many consolidated and unconsolidated sediments with its hydraulic characteristics dependent on the origins, extent, volume, porosity and permeability of the parent materials (Jell and Geological Survey of Queensland 2013).

Fractured rock aquifer systems generally form in older igneous, metamorphic, and sedimentary cratonic rocks (i.e., bedrock). They tend to be unconfined, discontinuous localised and low-yielding (Blewett 2012; Jell and Geological Survey of Queensland 2013). Along the Great Dividing Range, some volcanic and sedimentary landscapes also produce fractured rock and tertiary porous aquifers and these (particularly certain basalt flows) produce higher yields of water from springs that feed rivers that flow both east and west (Blewett 2012). Aquifers with inter-granular (primary) and fracture (secondary) flow are extensive and form confined, high-yielding, regional aquifer systems (Blewett 2012; Jell and Geological Survey of Queensland 2013). Australia's large Mesozoic basins, such as the Great Artesian Basin (GAB) and the Perth Basin, are prominent examples of this type. These aquifers can reach great depth (~2500 m below the surface) and often produce artesian or sub-artesian discharges close to the surface that manifest as springs. Unconsolidated sediments, including Cenozoic to Quaternary alluvial sediments and aeolian or coastal dune sands, generally support unconfined aquifers (Blewett 2012; Jell and Geological Survey of Queensland 2013). However, semi-consolidated and consolidated aquitards can form throughout these sediments and result in point discharges of groundwater to the surface as springs. Some coastal and aeolian sand deposits contain significant groundwater resources, such as the sand masses along the coast of southeast Queensland (e.g. the Pleistocene North Stradbroke Island sand dune system), which provide flow to significantly important groundwater-dependent ecosystems (GDEs; Leach 2011).

In this chapter a 'spring' is considered to be surface expression of groundwater via a recognisable hydrogeological feature which supports a riverine, palustrine or lacustrine wetland ecosystem. Groundwater may also

be expressed at the surface of the land but may not be considered a spring if it does not express through a recognisable hydrogeological feature. In such cases the surface features may be considered to be a GDE, but not a spring-fed ecosystem.

Many springs have been identified and surveyed across Queensland, with additional surveys occurring each year. Due to their more distinct formation and appearance (many are located in arid and semi-arid landscapes) there has been more survey effort devoted to active springs associated with permanent groundwater discharge from the GAB (Fensham et al., this volume). It is estimated that > 70% of permanently flowing GAB springs have been surveyed, with a survey comprehensiveness as high as 98% for three GAB spring supergroups. Much less research effort has been extended to the non-GAB springs within Queensland as many are not as visible as distinct features, are located in wetter landscapes, and many may not be permanent and are not artesian (discharge in the aquifer may fluctuate with climatic variability).

This chapter examines Queensland's non-GAB springs primarily based on the lithology of the parent aquifer water source, and summarises current understanding of the ecology, biodiversity and hydrogeochemistry of selected examples. The form and nature of springs is directly related to the underlying geology, in terms of water chemistry, water porosity and volume. This approach also allows for a systematic consideration of non-GAB springs, as understanding the aquifer source allows for understanding of many features of the springs. Here, we describe springs derived from metamorphic, igneous, and sedimentary rocks, followed by those emerging from unconsolidated sediments.

### ***Springs in Igneous Rock Aquifers***

The east coast of Australia is characterised by multiple mountain ranges that formed during two major phases of geologic activity. In the first phase tectonic uplift resulted in compression of rocks to form metamorphic rocks, while the second phase started during the Cenozoic era as heat anomalies in the upper mantle resulted in uplifting. The latter were associated with hot spot volcanism that is characterised by broad shields of mafic lavas interspersed with more fractionated plugs and flows. This pattern of volcanism is present from the top of Cape York to southeast Queensland. Of particular importance for the expression of springs are the numerous basalt flows throughout the Great Dividing Range, many of which are associated with extensive aquifers. While springs can also be associated with intrusive granites, these are not as common because granites are usually less porous

unless they are weathered or fractured. However, several important springs associated with granite rocks are described below.

Remnants of this volcanism are preserved in prominent landscape features, such as volcanic plugs that form distinctive mountains (e.g., the Glasshouse Mountains in southeast Queensland) (Ball et al. 2021). Many of the basalt flows have all three types of porosity; primary (usually associated with vesicular basalt), secondary (fractured basalt) and tertiary (usually boulders). The basalts of the Atherton Tablelands of the Wet Tropics support numerous springs and GDEs, and spring-fed rainforest streams provide permanent flow crucial for agriculture production. Smaller basalt flows, with associated springs, exist in various areas of Cape York, including at Hopevale in the Endeavour River catchment, and at Lakeland in the Normanby River catchment.

The volcanics of the Upper Burdekin River catchment are extensive and include the McBride and Nulla Basalt Provinces. The former is approximately circular and groundwater flows radially from its centre. It provides baseflow to the Burdekin River, which is perennial near its headwaters. Water from the McBride basalt also feeds numerous palustrine and lacustrine wetlands in the Valley of Lagoons. In the elongated Nulla Basalt Province (often referred to as the Great Basalt Wall; Figure 8-75) water generally flows in an easterly direction and supplies spring fed permanent rivers to its northern and southern boundaries and numerous palustrine and lacustrine wetlands (Dixon-Jain et al. 2020; Cook and Ransley 2021).

Several basalt flows in the Lower Fitzroy River Basin support springs, and those sources in the basalts provide permanent baseflow to Headlow Creek, and several permanent waterholes and wetlands, which would otherwise dry out in the dry tropical environment. The extensive



Figure 8-75. Great Basalt Wall spring of the Nulla Basalt Province (photo by Mike Ronan).

basalts of the mountain ranges of southeast Queensland provide spring-fed base flows to numerous rivers and creeks running to the east and west and support the World Heritage listed Gondwana Rainforest.

***Innot Hot Springs and Dhaluru Gogo (Talaroo Hot Springs): Springs Associated with Intrusive Granites.***

The potential for development of geothermal energy in Queensland is mainly limited to regions with high heat producing granitic geology, which is found in several areas, including in the Etheridge Geological Province in North Queensland (Draper and D'Arcy 2006). This region encompasses the Georgetown Inlier, which contains middle Carboniferous to lower Permian volcanic and intrusive formations (Branch 1966) where Innot Hot Springs and Talaroo Hot Springs are situated. Hot springs associated with these granites are a rare occurrence in Queensland. However fossil evidence from the Drummond Basin in central Queensland indicates that similar hot spring ecosystems existed in Queensland as long ago as the late Devonian period, approximately 360 million years ago (Mya; Cunneen and Sillitoe 1989), with fossil structures remarkably similar to those that can be seen forming today at Talaroo Hot Springs (Negus et al. 2021).

Innot Hot Springs is situated about 95 km west of the tropical north coast in the easterly draining Herbert River catchment. The water discharges from the ground at temperatures up to 71°C into a small creek where it mixes with surface water and cools as it flows away from the spring vents (Lottermoser and Clevererley 2007; McGregor and Rasmussen 2008). Hydrochemistry and analysis of stable isotopes of water from Innot Hot Springs indicates that its source waters fell as rainfall and percolated into the ground where it interacted with the deep granite geology to become heated (Lottermoser and Clevererley 2007). The water is also high in fluoride (1-16 mg/L), with a pH of 8 - 8.7 and electrical conductivity of ~1000 µS/cm (Lottermoser and Clevererley 2007; McGregor and Rasmussen 2008). Mixing with creek water after discharging gradually dilutes the spring water, causing it to more closely resemble the geochemistry typical of the area (Lottermoser and Clevererley 2007; McGregor and Rasmussen 2008).

The first survey of microbial mats at an Australian thermal spring was undertaken at Innot Hot Springs (McGregor and Rasmussen 2008). This survey found a complex of eight genera and 10 species of cyanobacteria, including the family Pseudanabaenaceae, *Leptolyngbya* spp., *Geitlerinema* sp., and *Oscillatoria amphigranulata*. While the latter species also are found in hot springs in



Figure 8-76. The hot water emanating from the vents at Talaroo Hot Springs creates steam across the top of the mound, which contributes to Aboriginal mythology of the mound (photo by Peter Negus).

New Zealand, the other species are considered unique to Innot Hot Springs (McGregor and Rasmussen 2008). This cyanobacterial taxon richness is lower than reported internationally from other granitic hot springs, a condition attributed to disturbance through seasonal flow variation in the small creek, and possibly by losses of species sensitive to human disturbance (McGregor and Rasmussen 2008).

Talaroo Hot Springs (Dhaluru Gogo in the local Aboriginal language) is situated adjacent to the Einasleigh River, 80 km east of Georgetown in the Gulf of Carpentaria, far north Queensland. An elevated spring mound has several active discharge vents where water at temperatures up to ~65°C flows across the mound into surrounding wetlands and small streams, eventually flowing into the Einasleigh River (Negus et al. 2020b; Figure 8-76). The hydrochemistry of the water, including high fluoride concentrations, indicates similar and potentially the same heated granitic origins as Innot Hot Springs, 200 km to the east (Negus et al. 2021).

The spring mound is 5 to 10 m higher than the surrounding landscape and formed through biomineralization of its CO<sub>2</sub>-rich water into travertine (calcium carbonate; (Negus et al. 2021). The mound is unique to Australian springs by not only discharging hot water but also by the physical terracing of flowing water. These terraces are created by microbial colonies, including cyanobacteria and sulphur-metabolizing bacteria, which facilitate deposition of travertine stromatolites. These form the terrace lips, and conspicuous yellow and green biofilms that line shallow flowing and pooling sections (McGregor and Sendall 2017; Negus et al. 2021; Figure 8-77). Similar



Figure 8-77. Travertine terracing formed by dark coloured cyanobacteria and conspicuous yellow sulphur bacteria at Talaroo Hot Springs (photo by Jonathan Marshall).



Figure 8-78. At Talaroo Hot Springs dragonflies try to oviposit in the hot water and die. Then they mineralise before they decompose, making travertine dragonfly fossils and many other animal fossils (photo by Jonathan Marshall).

biomineralization processes rapidly encrust all organic materials that fall into the stream, including many insects and other animals that become fossilised by travertine (Figure 8-78).

The temperature of Talaroo Hot Spring water decreases gradually as it flows away from the spring mound, reaching ambient conditions by the time the streams join the adjacent river. This thermal gradient structures the biological communities along the streams (Negus et al. 2020b). In addition to these unique microbial communities, the spring mound and surrounding wetlands that receive spring waters support numerous rare and endangered species including the Salt Pipewort (*Eriocaulon carsonii*), which is otherwise restricted to springs of the GAB, and thermophilic extremophiles, such as a carnivorous ostracod (Negus et al. 2020b).

Both Innot Hot Springs and Talaroo Hot Springs have been recognised as unique ecosystems, and both were used as health retreats and spas following their discovery by European explorers and early colonial settlers in the late 1800's (Griggs 2013; Negus 2021). Currently, access to the Innot Hot Springs area is unrestricted, resulting in ongoing human disturbance (McGregor and Rasmussen 2008).

Talaroo Hot Springs was associated with multiple pastoral properties throughout the 20th Century, and later adjacent camping facilities were built and the spring mound was used as a tourist attraction until the property was destocked and returned to the Traditional Owners

(Negus 2021). Currently, access to the springs is managed by its Traditional Owners (represented by the Ewamian Aboriginal Corporation) as a tourist attraction, with discharge waters used as a hydrotherapy retreat. However, the mound is conserved as an Indigenous Protected Area and human disturbance to this unique Australian spring wetland has been reduced (Ewamian Aboriginal Corporation 2017).

#### **Spring Creek, Killarney – Springs associated with Basalt Flows**

The Condamine River in southern Queensland is the northeast most tributary of Australia's largest river system, the Murray-Darling. The headwaters of the Condamine River are bounded to the east by deeply eroded volcanic uplands with elevations up to 1300 m above sea level near the township of Killarney (Huxley 1982). These uplands consist of the Main Range Volcanics which are aligned northwest to southeast, with an outcrop approximately 25 km wide and 60 km long (DNR&M 2016). The Main Range Volcanics were formed during a single lengthy period of epeirogenic uplift, with sub-aerial extrusion of basalts in the Oligocene-Miocene epochs. The formation consists of alkaline, olivine basalt, most of which appears to have erupted from fissures along the line of the present-day Main Range (DNR&M 2016). Near Killarney it contains weathered, fractured and vesicular zones that support unconfined aquifers (Hansen et al. 2008).

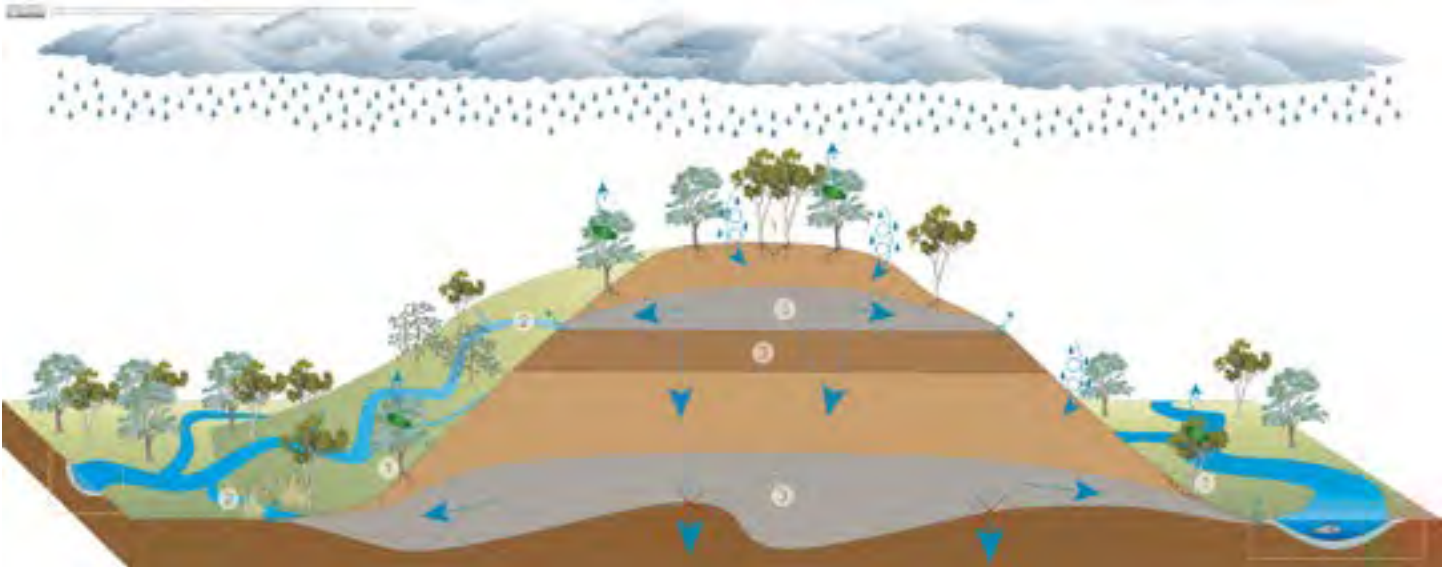


Figure 8-79. In the upper Condamine River valley, springs form near the contact between groundwater within the Main Range Volcanics and the less permeable, underlying, fine grained sedimentary rocks, and these springs typically provide baseflow to the streams (Department of Environment and Science). (1), (2), and (3) in the diagram are indicative of areas where terrestrial, surface, and subterranean groundwater dependent ecosystems may exist respectively.

Test bores (RN 42231663) have revealed significant aquifers in shallow layers of fractured basalt 9 to 13 m below the ground surface (Hansen et al. 2008). This region sustains an elevated mean annual rainfall of 1300 mm (Department of Natural Resources 1999), and groundwater in the fractured basalt is readily recharged from rainfall through well-drained porous soils (Condamine Alliance 2008). Groundwater this aquifer has a yield of approximately 6.98 L/s ( Huxley 1982; Hansen et al. 2008).



Figure 8-80. South Spring Creek near Killarney in southern Queensland has perennial, cold baseflow supported by springs fed by unconfined aquifers within weathered, fractured, and vesicular zones of basalt in the Main Range Volcanics (photo by Jonathan Marshall).

The volcanics are characterised by very steep sided valleys carved by the Condamine River and its tributaries (Huxley 1982). Springs form near the contact between the Main Range Volcanics and the less permeable, underlying, sedimentary rocks such as the Walloon Coal Measures, and these springs typically provide stream baseflow (Huxley 198; Figure 8-79).

Combined discharge has been estimated to yield an average 100 m<sup>3</sup>d<sup>-1</sup> with no noted depletion in groundwater storage (McNeil et al. 1991). This contributes to perennial baseflow in some streams, including Spring Creek near Killarney (Figure 8-80). A combination of hydrological and geochemical methods have been applied to estimate that approximately 27% of the total streamflow of Spring Creek is derived from deeper groundwaters, most likely Main Range Volcanic basaltic aquifers, and an additional 25% of long-term streamflow is likely derived from a combination of shallower subsurface flows from soil water, and bank return flow and/or interflow. This indicates a system capable of supporting the stream over short, intermediate, and long time frames, and Main Range Volcanic basaltic aquifers are the dominant source of baseflow during dry climate phases (Hatlow 2022).

The springs that feed these perennial streams are recognised as having cultural and spiritual, aesthetic and aquatic ecosystem environmental values (Condamine Alliance 2017), including cultural significance to local First Nation peoples (Southern Queensland Landscapes 2019b). Of note is the specialist, cold-stenotherm fauna supported by these spring-fed perennial streams (Figure

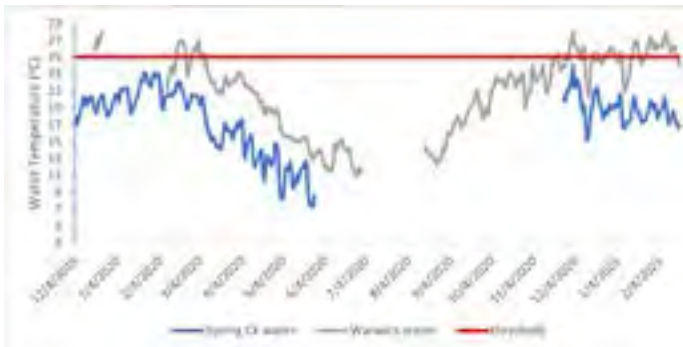


Figure 8-81. Plot of average daily water temperature in groundwater-fed South Spring Creek and in a more typical upper Condamine River site at nearby Warwick (Queensland Government stream gauge 422310C). Even during the extreme heatwave conditions of late 2019 Spring Creek water temperature remained below the thermal threshold of 25°C required to sustain its specialist cold water species, whereas water in the general region exceeded that limit (Queensland Government, unpublished data).

8-83). These include the river blackfish *Gadopsis marmoratus* (Percichthyidae), the mountain galaxias *Galaxias olidus* (Galaxiidae), and the spiny mountain crayfish, *Euastacus sulcatus* (Parastacidae).

The permanent spring discharge of cold groundwater keeps stream water temperature well below the ca. 25–27°C lethal limit for these species (Marshall 1989; Bone et al. 2014; Turschwell et al. 2017; Turschwell et al. 2020; Ebner et al. 2020). Such conditions provide these once broadly distributed species with long-term thermal refu-

gia required for long-term persistence here since ancient, cooler times (Figure 8-81).

Not only are these populations isolated by lethal downstream temperature regimes, they are also poor dispersers, with river blackfish in particular having little adult movement (Khan et al. 2004). A genetics study revealed that local populations mix little at even fine spatial scales (Huey et al. 2017). Waterfalls at discontinuities in the Main Range Volcanics (Figure 8-80) characterize these streams, further constraining the potential for fish dispersal. If this population were to die out, there is little to no chance of natural recolonization from distant populations in southern Australia.

Nonetheless, these cold water species in southern Queensland are threatened by warming, both as a result of riparian vegetation clearing (Hutchinson 2014; Turschwell et al. 2018) and from climate change, particularly extreme events (Ebner et al. 2020). In the Killarney region, 2019 was both the hottest and the lowest rainfall year on record, and streams supporting these species approached their lethal thermal limits (Figure 8-82). Springs that feed those tributaries all but ceased flowing, so they very nearly dried out. This prompted a rescue operation to bring representative individuals into captive holding in case reintroductions became necessary (Ebner et al. 2020). Fortunately, those extreme climate conditions relaxed before the local populations were lost. However, this episode highlights the vulnerability of this special spring-fed ecosystem to future climate change, with forecasts for greater extremes and frequencies of both drought and heatwave conditions for the region (Kirono et al. 2020; Marshall et al. 2021). In addition,



Figure 8-82. Browns Falls on South Spring Creek near Killarney showing columnar basalt of the Main Range Volcanics (photo by Jonathan Marshall). Waterfall, columnar basalt.



Figure 8-83. Cold groundwater maintains a thermal refuge for specialist cold water aquatic species, such as the spiny mountain crayfish *Euastacus sulcatus* (photo by Jonathan Marshall).



groundwater extraction from the Main Range Volcanics can rapidly reduce yields when rainfall recharge declines (McEniery 1973), such as during drought. This suggests that spring-fed baseflow may be vulnerable to increased groundwater take under climate change. In response to these threats, activities are underway to protect, restore and raise community awareness of the unique spring-fed stream ecosystems around Killarney (Turschwell et al. 2018; Southern Queensland Landscapes 2019a). Such outreach includes engaging local school students to write and perform a song about the plight of river blackfish (<https://www.youtube.com/watch?v=MbzcmQUESl4>).

### ***Springs in Sedimentary Rock Aquifers***

There are large areas of sedimentary rocks through Queensland in a range of topographic settings, from elevated mountain ranges to coastal and inland plains. The degree of spring formation associated with these rocks depends on a number of factors, including the primary porosity of the parent materials, the degree of fracturing of the rocks, and the origin of the parent material (terrigenous or biogenic). Generally, fine grained sedimentary rocks do not contain much groundwater and are rarely associated with springs. However, when fine grained sedimentary rocks are located close to more porous rocks and sediments, springs often emerge at the interface. Thus, coarser grained sedimentary rocks can contain significant groundwater resources and often have significant spring development.

Many sedimentary rocks have quite variable composition and are a combination of conglomerates, fine and coarse grained sediments, and limestones. Many of these mixed sedimentary rocks occur along the coastal fringe of Queensland. While not large in area or extent, there are karst deposits in Queensland associated with important spring formations and caves. Karst landscapes are predominantly composed of carbonate-based biogenic rocks, such as limestone. The geochemical properties of carbonate rocks make them more susceptible to mechanical and chemical weathering. Karst landscapes are often characterised by primary, secondary and tertiary porosity (e.g., voids, caves, sinkholes, and/or springs). Important areas of limestone springs are found around Booramulla (Lawn Hill) in northwestern Queensland, which provide a permanent water supply to the rivers and streams in this area. The following provide examples of the range of sedimentary rock springs in Queensland.

### ***Sandstones of the Clarence-Moreton Groundwater Basin***



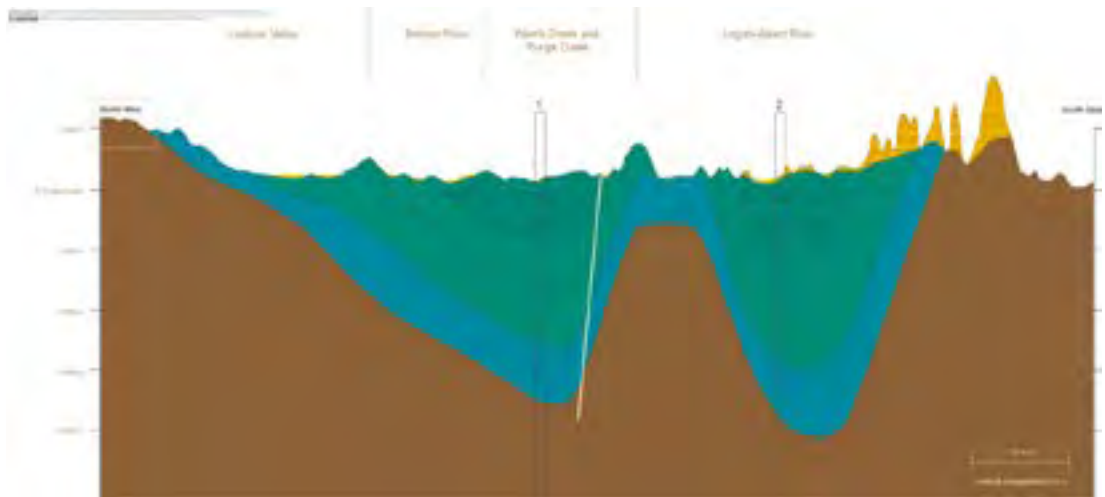
The Clarence-Moreton Groundwater Basin, extending over 10,000 km<sup>2</sup> in southeastern Queensland, is under-

lain by Triassic to Jurassic sedimentary rocks (Jell and Geological Survey of Queensland 2013; Rassam et al. 2014; Willmott 2014; Figure 8-84). The basin is defined by three depocentres: the Logan Sub-basin; the Laidley Sub-basin; and the Cecil Plains Sub-basin (Jell and Geological Survey of Queensland 2013). The older sequences of the Clarence-Moreton Basin include the fine- to coarse-grained Woogaroo Subgroup and the Myrtle Creek Sandstone (Willmott 2014). The younger sequences are generally fine-grained sandstones, siltstones and mudstones of the Marburg Subgroup (including Gatton Sandstone and Koukandowie Formation) and the Landsborough Formation (Willmott 2014). These sedimentary bedrock strata form landscapes of undulating hills to ranges.

The coarser grained sedimentary rocks of the Woogaroo Subgroup are relatively permeable. Groundwater tends to discharge from these sedimentary aquifers along foot slopes and drainage lines. The presence of small undercut caves in these landscapes may result from erosion due to groundwater percolation through the sedimentary rocks (Willmott 2014). Other groundwater-bearing sandstones of the Clarence-Moreton Basin are the Gatton Sandstone, Koukandowie Formation, and the Walloon Coal Measures (Rassam et al. 2014). Some of this groundwater is under artesian or sub-artesian pressure and may locally recharge the overlying shallow Cenozoic and more recent alluvial sequences (Rassam et al. 2014). The Walloon Coal Measures and Gatton Sandstone have highly saline groundwater, affecting the composition of spring-dependent vegetation.

Surface water-groundwater interactions occur across the Clarence-Moreton Basin, with many streams receiving baseflow from underlying aquifers and/or contributing to aquifer recharge (Rassam et al. 2014). Generally, there are strong geochemical similarities among the waters in streams, in the alluvium, and in the underlying sedimentary rocks (Rassam et al. 2014). In the northwest, creek systems of the Lockyer Valley have highly variable conductivity (190 – 14,000  $\mu\text{S}/\text{cm}$ ), which relates to their underlying geologies (Rassam et al. 2014). Creeks overlying sedimentary rocks of the Woogaroo Subgroup

Figure 8-84. Conceptual model of the (top) geological and (middle) hydrogeological setting of springs associated with the Clarence-Moreton Basin, south-east Queensland, Australia (Department of Environment and Science). (1) and (2) in all three diagrams indicate areas where terrestrial and surface groundwater dependent ecosystems may exist respectively.



have fresh water, while those directly overlying Gatton Sandstone, Koukandowie Formation, or the Walloon Coal Measures have saline water (Rassam et al. 2014). Similarly, Purga Creek and its alluvium has a similar hydrochemistry to the underlying Walloon Coal Measures, indicating that these streams receive significant baseflow from that groundwater (Rassam et al. 2014).

### **Sandstone Spring-fed Headwaters of the Jardine River**

The spring-fed Jardine River is located at the northern-most part of mainland Australia, at the tip of Cape York Peninsula in tropical, far north Queensland. It is Queensland's largest perennial river (DES 2018). Aquifer sourcing of springs on Cape York is not well understood, and the region includes outcroppings of sandstone rock units considered to be associated with recharge zones of the GAB (Marshall et al. 2014). Consequently, our interpretation here of the source of perennial flow in the Jardine River deriving from non-GAB springs is not entirely certain.

Perennial flow is the result of many springs discharging from the Helby Sandstone, a part of the Carpentaria Basin that formed during the Jurassic and Cretaceous periods (Willmott 2009). The springs also provide flow to palustrine wetlands adjacent to the river (Cook et al. 2011). This hydrology is specific to the Jardine River and is considered rare elsewhere in northern tropical Australia (Cook et al. 2011). In downstream reaches the sandstone is covered by a thick weathered laterite with a cap of ferricrete that becomes richer in aluminium oxides and bauxite near the coast (Willmott 2009).



Figure 8-85. Fruitbat Falls on Elliot Creek in the Jardine River catchment (photo by Jonathan Marshall).

The Jardine River headwaters contain rare rainforests (refugial vine forests) situated on sandy soils that line the riparian zones (Abrahams et al. 1995; Willmott 2009; Figure 8-85). This relict vegetation type likely has persisted as a result of perennial springs from the underlying sedimentary rocks. The uniqueness of the Jardine River as a springfed catchment is illustrated by its distinct aquatic biota (Marshall et al. 2006b; Cook et al. 2011). This includes the highest species richness of freshwater fish in Queensland and across northern Australia, with affinities to rivers from Papua New Guinea (Allen and Hoese 1980; Cook et al. 2011). Aquatic species endemic to the river include the Jardine River painted turtle (*Emydura subglobosa subglobosa*), one of the rarest freshwater turtles in Australia (Freeman and Ebner 2020). The riparian zones and adjacent swamps also contain high species richness of carnivorous plants, including the Queensland pitcher plants *Nepenthes rowaniae*, *Nepenthes tenax*, and *Nepenthes parvula*, sometimes occurring as hybrids, and with the latter two species endemic to the Jardine catchment (Clarke and Kruger 2006; Wilson and Venter 2016).

### **Boodjamulla (Lawn Hill)**

North Australian karst landscapes, like the Lawn Hill region in northwest Queensland, are generally flat-lying limestone and/or dolomite terrains with low primary porosity (Grimes 1999; Figure 8-86).

The Barkly Tableland, west of Lawn Hill (Boodjamulla in the local Aboriginal language), is a Cambrian carbonate plateau (Van der Ley et al. 2014). Groundwater chemistry from these carbonate groundwater systems indicates a freshwater aquifer with fast recharge. The influence of chemical weathering processes are also evident in the groundwater geochemistry producing a karst-specific calcium bicarbonate type water. Recharge is largely a result of local rainfall (Grimes 1999) and, in combination with short groundwater residence times, suggests that these karstic aquifers may be vulnerable to anthropogenic extraction activities (Van der Ley et al. 2014).

The Lawn Hill region has a semi-arid monsoonal climate (Grimes 1988; Grimes 1999; Van der Ley et al. 2014) with pronounced wet and dry seasons. In this region, riverine systems typically have seasonal flow regimes as they progressively dry out in drier months. However, there are several major perennial stream and river systems (Van der Ley et al. 2014; Waanyi People and Queensland Parks and Wildlife Service 2022). The permanence of these streams is due to the contributions of baseflow from permanent springs along the northern margin of the karst Camooweal Dolostone and Thorn-tonia Limestone aquifers (Grimes 1988; CSIRO 2009).

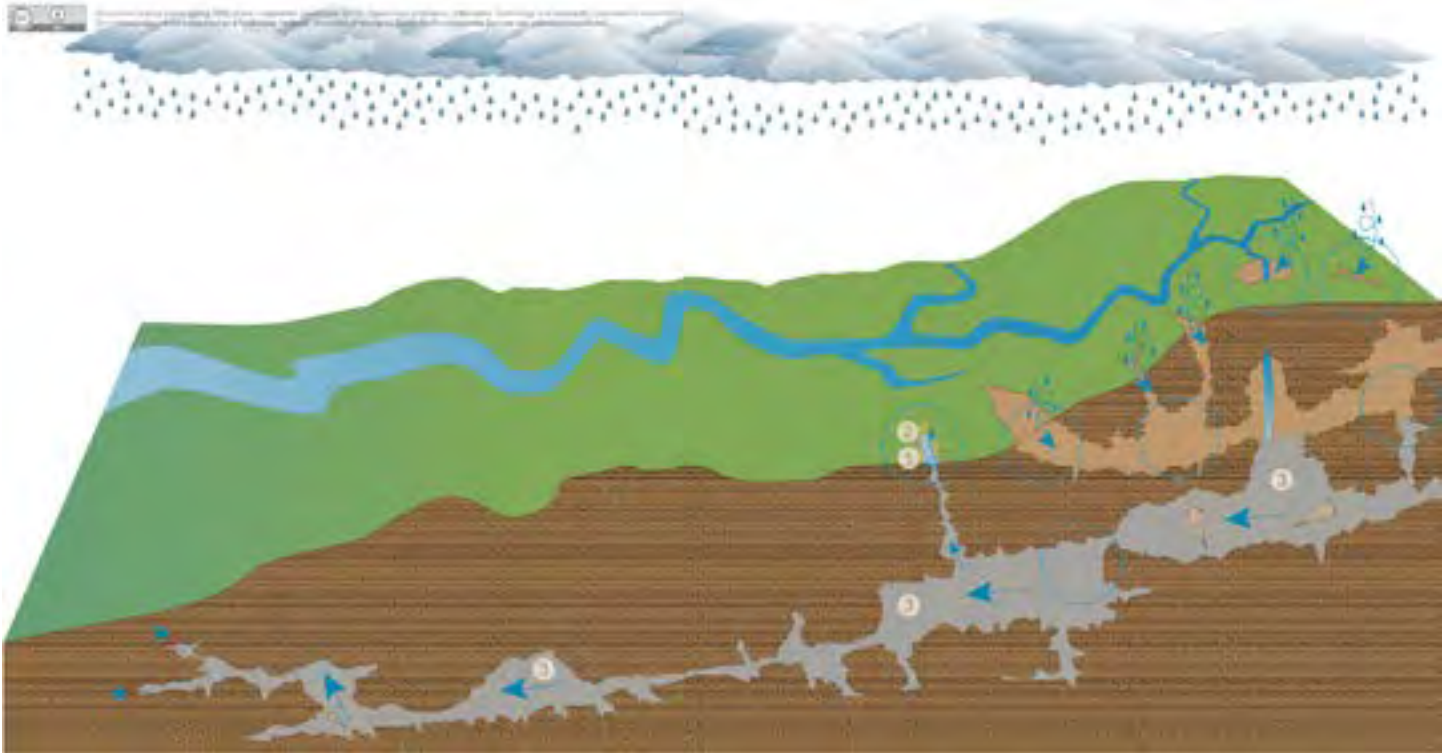


Figure 8-86. In karst landscapes, springs form along the margins and, with sufficient groundwater discharge, support permanent river systems (Department of Environment and Science). (1), (2), and (3) in the diagram are indicative of areas where terrestrial, surface, and subterranean groundwater dependent ecosystems may exist respectively.

The extensive Camooweal Dolomite is also thought to recharge a groundwater system in the underlying Thornionia Limestone (CSIRO 2009).

The groundwater discharging into perennial creeks and rivers in the Lawn Hill region are rich in  $\text{CO}_2$ , which is chemically and biologically precipitated as travertine or tufa (a calcium carbonate) when dissolved  $\text{CO}_2$  degasses into the atmosphere (Drysdale and Gillieson 1997;

Carthew et al. 2003; Figure 8-87). This travertine or tufa forms the base of the wetted substrates. The rate of deposition at any location is variable and dependent on flow velocity, seasonality and biological activity, as well as the presence of nucleation sites (e.g., caddisfly nets), but is a geomorphic feature that is important to the development of the hydrological and landscape features of the region (Drysdale and Gillieson 1997; Carthew et al. 2003).



Figure 8-87. Travertine encrusted tree trunk, Lawn Hill Creek (photo by Peter Negus).



Figure 8-88. Lawn Hill (photo by Jonathan Marshall).



Figure 8-89. Springfed ecosystems at Lawn Hill support a diverse aquatic fauna (photo by Jaye Lobegeiger).

These springs and the perennial rivers they support form the nationally important Thornton Wetland Aggregation (Waanyi People and Queensland Parks and Wildlife Service 2022; Figure 8-88, Figure 8-89). The relative stability of these perennial river systems over time provides a critical refuge for flora and fauna, especially in arid and semi-arid climates. Permanent water supports the presence of significant vegetation communities in the region and flora that use the permanent

water include algae, ferns, mosses, palms, and rainforest species (Australian Government n.d.). These springs and the riverine systems they support provide habitat for several species of conservation significance, including the purple-crowned fairy wren (*Malurus coronatus*) and the Gulf snapping turtle (*Elseya oneiros*) (Waanyi People and Queensland Parks and Wildlife Service 2022). They also support the presence of a diverse faunal assemblage, including: amphibians (11 species); birds (139 species including bittern, brolga, cormorants, egrets, herons, pelicans, storks, waterfowl); crustacea (3 species); fish (23 species); mammals (3 species including the rock ringtail possum, *Petropseudes dahli*); molluscs (5 species); and reptiles (33 species including geckos, goannas, lizards, skinks, snakes, and turtles).

### **Springs in Metamorphic Aquifers**

Geological compression and deformation towards the end of the Carboniferous period converted the early Palaeozoic era marine sand and clay sediments and volcanics into metamorphic rocks (Willmott 2014; Figure 8-90). These metamorphic rocks were subsequently uplifted and combined with intrusive and extrusive volcanics to form mountain ranges, including the D'Agular Range in southeast Queensland that extends over

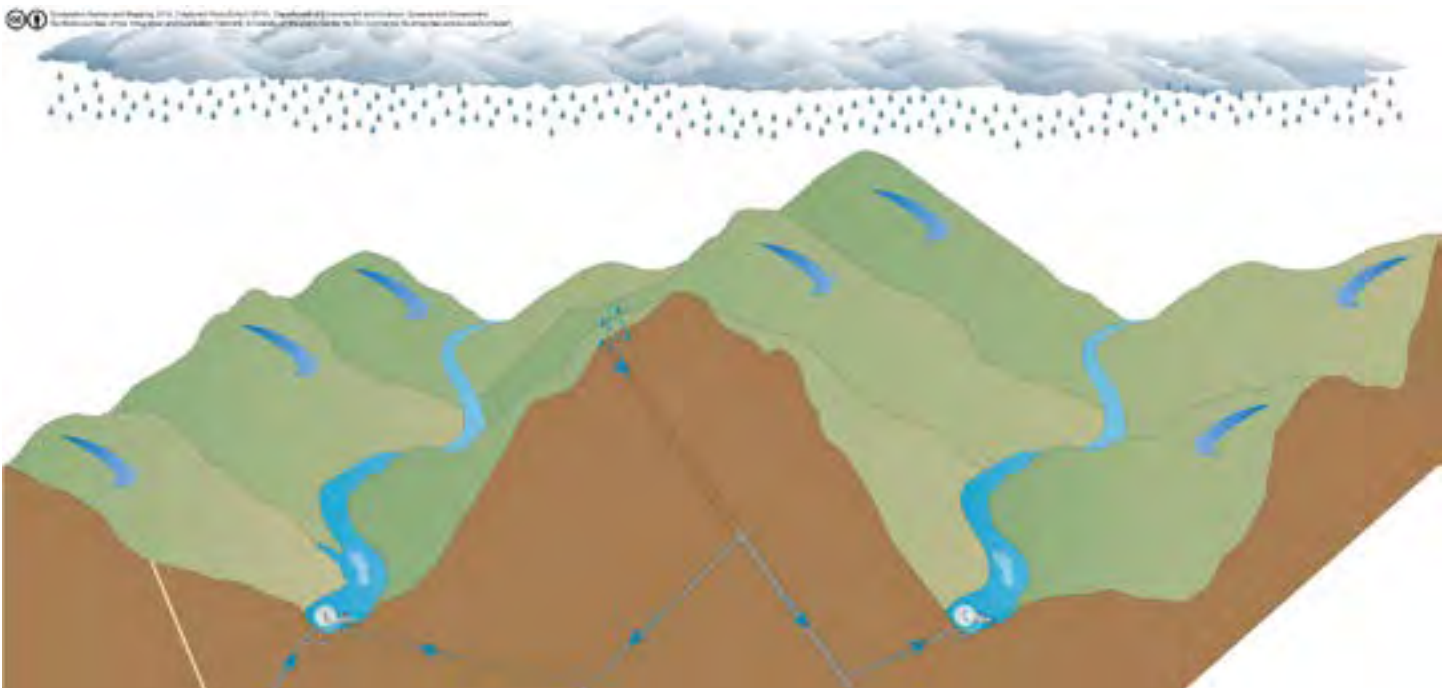


Figure 8-90. Conceptual model of the hydrogeological setting of springs associated with fractured metamorphic rock aquifers. These are typically localised groundwater systems with ephemeral baseflow contributions to streams overlying fracture or bedding planes (Department of Environment and Science). (1) in the diagram is indicative of areas where surface groundwater dependent ecosystems may exist.

700 km from Rockhampton to the border of Queensland and New South Wales (Willmott 2014). In southeastern Queensland, examples of these metamorphic rocks include: Bunya Phyllite (composed of phyllite and quartzite); Jimna Phyllite (composed of slate and phyllite); the Naranleigh-Fernvale beds (composed of argillite, greywacke, quartzite and greenstone); the Pinecliffe Formation (composed of chert and silicified mudstone) and the Sugarloaf Metamorphics (composed of sandstone, black slates and contorted phyllites; Willmott 2014; Department of Environment and Heritage 2015). In addition to southeast Queensland, a combination of metamorphic and volcanic rocks is found throughout the Great Dividing Range to the top of the Cape York and the North West Highlands near Mount Isa in the Gulf of Carpentaria region.

Metamorphic rocks have generally very low primary porosity and groundwater only occurs in joints and fractures, which can be infilled with fine-grained deposits. This reduces their water-holding capacity and permeability. While fracturing can be common in metamorphic rocks, large fractures are often localised and the presence of water in fractures is temporally variable. Many fractured metamorphic rock springs are well defined features and flow only as long as the aquifer contains water, decreasing in discharge as the weather dries. Fractured metamorphic rock aquifers typically contribute some baseflow to streams where larger, open fractures intersect the stream bed or bedding planes (Department of Environment and Heritage 2015).

Runoff from metamorphic rock mountains contributes flow to some major rivers (Willmott 2014), but this is mainly surface runoff. The fracture flow spring contributions to baseflow in higher order and lower elevation streams becomes more important where open, localised fractures are present. In some cases, such springs are associated with the presence of mesic vegetation communities, including vine forests (Department of Environment and Heritage 2015). Groundwater discharge into these streams is likely to be ephemeral due to the low capacity and yield of the groundwater flow systems found in fractured metamorphic rocks (Department of Environment and Heritage 2015). There is limited information available on these springs due to their intermittent flow regimes and localised aquifers.

### ***Springs in Unconsolidated aquifers***

Springs associated with unconsolidated sediments are quite variable and occur at either the interface between the unconsolidated sediment and underlying bedrock or where aquitards may develop in the unconsolidat-

ed sedimentary strata due to chemical precipitation of metals, formation of organic layers, or a combination of both. Unconsolidated sediments can vary in permeability; some clays are nearly impermeable, while other sediments, such as gravels and sands, can be highly permeable.

As unconsolidated sedimentary strata are widespread throughout Queensland, springs arising from these landscapes are common and difficult to accurately map, particularly in alluvial areas. They are probably the most diverse non-GAB springs, varying in size, permeance of water, and location (unconsolidated sediments can be moved by major weather or seismic events). Many floodplains in Queensland contain extensive paleochannels through which groundwater preferentially flows and many of these areas can have surface expressions, resulting in the presence of springs. Virtually all unconsolidated sediment systems can have associated springs, including alluvium, coastal sand masses, fluvial inland sand ridges, aeolian inland sand ridges, and sand and clay plains.

### ***Bauxite Springs, Steve Irwin Reserve***

The Weipa Plateau is a remnant of the Cretaceous Rolling Downs Group and Bulimba Formation (Willmott et al. 2009; Jell and Geological Survey of Queensland 2013). It extends 350 kilometres along the western side of Cape York Peninsula and covers 11,000 km<sup>2</sup> (Taylor et al. 2008). This low-elevation plateau rises to 80 m towards the east (Jell and Geological Survey of Queensland 2013) and contains gentle rolling hills with discontinuous fluvial systems. The tropical monsoonal climate resulted in significant in-situ weathering during the late Eocene to early Oligocene (Taylor et al. 2008; Jell and Geological Survey of Queensland 2013). That weathering formed lateritic profiles up to 20 m deep (Willmott et al. 2009) that contain the world's largest bauxite deposit (Taylor et al. 2008). A generalised lateritic profile in this area comprises: kandosols with bauxite pisoliths and minor hydrosols; pisolithic bauxite; ferricrete; mottled zone; pallid zone; and non-weathered parent material (Taylor et al. 2008; Willmott et al. 2009). The Weipa Plateau is actively eroding at the margins and in-situ weathering continues to further develop ferricrete surfaces (Taylor et al. 2008; Willmott et al. 2009)

Perched springs can be found along the scarp of the Weipa Plateau at an elevation consistent with the interface between the low permeability pallid zone and overlying permeable layers. The compacted kaolin clay of the pallid zone impedes vertical movement of groundwater resulting in the formation of a perched groundwater

system. Sufficient rainfall promotes the accumulation of groundwater above the pallid zone, which subsequently flows laterally to the plateau margins, emerging as springs along the scarp. The weathering of the mottled and pallid zones destabilises parts of the plateau causing the collapse and formation of ‘melon holes’ up to 4 km in diameter (Taylor et al. 2008; Willmott et al. 2009). During the wet season, these melon holes contain water (Willmott et al. 2009) and may support groundwater recharge.

The geochemistry in these perched aquifers varies greatly among springs (Leblanc et al. 2015); however, they are generally acidic, have low concentrations of total dissolved solids, and are derived from meteoric origins (Leblanc et al. 2015). The acidity of discharged groundwater decreases with distance from the spring vent (Lyon et al. 2010c). A groundwater flow pathway was identified from the bauxite surface through discontinuities in the ferricrete layer to the aquifer, and shown to have a groundwater residence time of < 1 to 30 yr (Leblanc et al. 2015).

BlueBottle and Oasis Springs, for example, are located along the exposed interface of the permeable mottled zone and the underlying less permeable pallid zone on the scarp. Oasis Spring (Figure 8-91) forms a 240 m arc at 40 m elevation on the scarp just above the pallid zone. A gully incises the spring head, forming a spring wetland, and permanently saturated soils are found on

the adjacent eastern spring flank. This permanent spring maintains the perennial flow of the wetland up to 800 m downstream. Similarly, BlueBottle Spring forms a continuous 650 m arc at 50 m elevation. Groundwater discharged from BlueBottle Spring coalesces into several streams that form BlueBottle Creek at their confluence 400 m downhill. BlueBottle Spring is permanently flowing; however, flow rates are observed to slowly reduce throughout the dry season, indicating a local groundwater flow system.

The presence of springs supports pockets of forests in a landscape otherwise dominated by savannah (Leblanc et al. 2015). These spring forests are floristically distinctive (Lyon et al. 2010a) and have significant conservation importance (Lyon 2010). Perched springs (including BlueBottle and Oasis Springs) support closed notophyll vine forests “often dominated by *Syzygium angophoroides*, *Melicope elleryana*, *Xanthostemon crenulatus*, *Horsfieldia australiana*, *Buchanania arborescens* and *Lophostemon suaveolens*” (Queensland Herbarium 2021). These spring forests contain plant species of national, state, and regional significance. For example, several terrestrial and epiphytic orchids of conservation significance are found near these springs including *Bromheadia pulchra*, *Chiloschista phylloriza*, *Dockrillia rigida*, and *Spathoglottis plicata* (Roberts and Covacevich 2010). Additionally, a significant population of *Calophyllum bicolor*, a vulner-

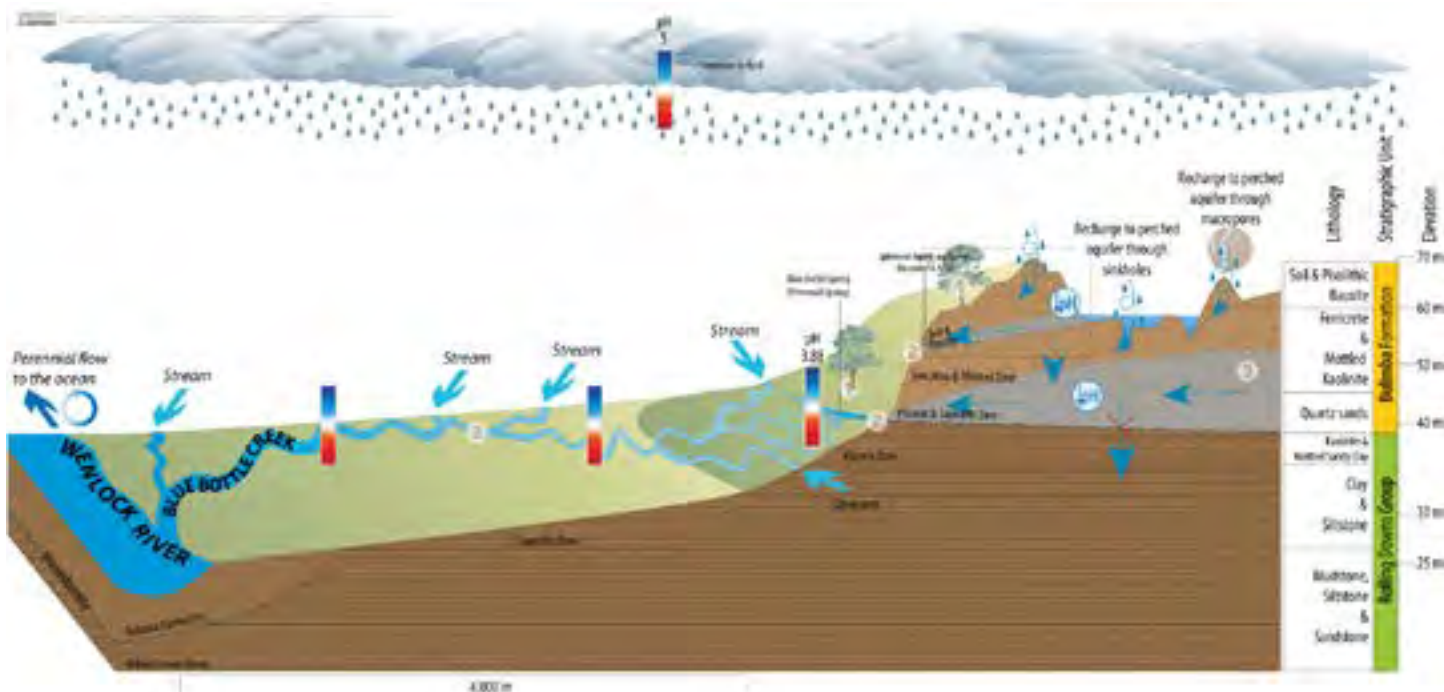


Figure 8-91. Conceptual model of the geological and hydrological setting of BlueBottle Spring, Cape York Peninsula, Australia (Department of Environment and Science). (1), (2), and (3) in the diagram are indicative of areas where terrestrial, surface, and subterranean groundwater dependent ecosystems may exist respectively.



Figure 8-92. Oasis Spring in Cape York Peninsula, Australia (Department of Environment and Science).

able tree of national conservation significance, was also recorded at some of these perched springs (Leblanc et al. 2015; Figure 8-92).

Spring forests support a wide variety of wildlife species including several of conservation significance. The red goshawk (*Erythrotriorchis radiatus*), an endangered bird, has been sighted on multiple occasions adjacent to perched springs (Lyon and Lyon 2010). In addition, several rainforest obligate bird species including the trumpet manucode (*Manuokodia keraudrenii*) and the yellow-billed kingfisher (*Symo torotoro*) rely on these spring forests (Lyon and Lyon 2010). The palm cockatoo (*Probosciger aterrimus*) (Figure 8-93) uses the habitat for nesting, and forages in adjacent woodlands (Lyon and Lyon 2010). These spring forests also provide habitat for numerous mammals, including the red-legged pande-melon (*Thylogale stigmatica*), northern brown bandicoot (*Isodon macrourus*), giant white-tailed rat (*Uromys caudimaculatus*), and the spotted cuscus (*Spiloguscus maculata*; Lyon et al. 2010b).

A wide diversity of species of frogs and reptiles is also associated with these spring forests (Lyon et al. 2010a). More than half of regional frog species use spring forests in addition to riparian rainforests and permanent wetlands (Lyon et al. 2010a). The small springfed watercourses and associated wetlands are oligotrophic, as indicated by the presence of endemic carnivorous plants (e.g. *Nepenthes* sp.). As a result there is a low diversity of aquatic invertebrates, freshwater fish and diatoms (Negus et al. 2017). However, the spring water feeds the main Wenlock River, where these biological groups have some of the highest richness across the Cape York region and




Figure 8-93. The spectacular palm cockatoo (*Probosciger aterrimus*) is associated with bauxite springs on Cape York Peninsula (photo by Jonathan Marshall).

Australia (Abrahams et al. 1995; Negus et al. 2017) and the river flows are considered important for providing dry season habitats for restricted estuarine species that also use freshwater reaches, such as speartooth sharks, sawfish and freshwater whiprays (Campbell et al. 2012; Department of Environment 2014). Overall, these springs provide refugial habitat that enables high ecological diversity and supports the persistence of numerous taxa of conservation significance and those with restricted distributions.

#### ***Kaboora (Blue Lake)***

The southeast Queensland coastline has multiple areas of deep, siliceous, weathered sand in dune systems that were formed by coastal sand movement from the large rivers along the southern east Australian coast and further aeolian reworking during Pleistocene and Holocene low sea-level stands. Examples are the Cooloola sand mass on the mainland and offshore sand islands including K'gari (Fraser Island), Moreton Island (Mulgumpin) and North Stradbroke Island (Minjerribah). They have



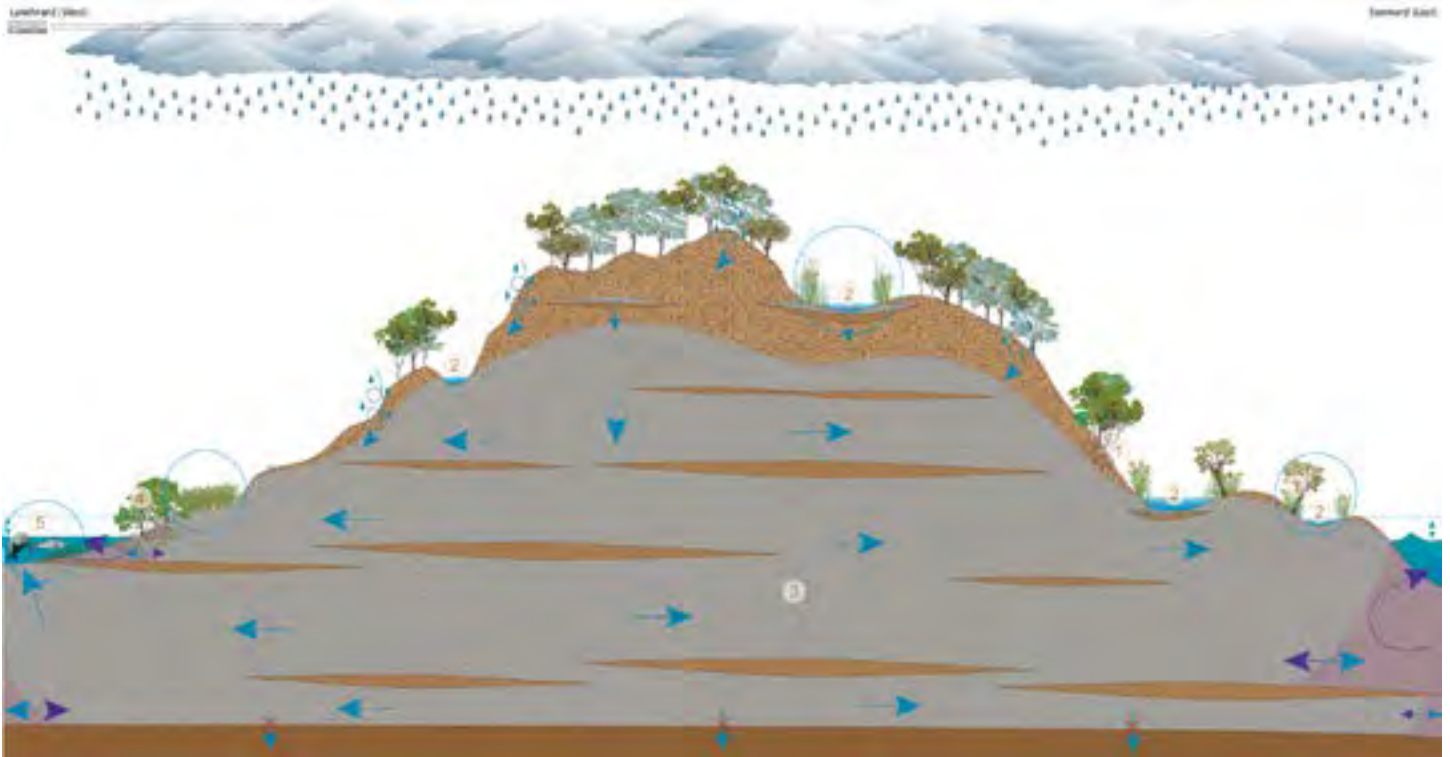


Figure 8-94. Sandmass regional aquifers are groundwater mounds that form in unconfined sand masses of coastal dune systems. These are higher in the centre and discharge towards the margins, reflecting the general surface topography, particularly on sand islands. Numerous, smaller, perched groundwater systems overlay the regional aquifers, supported to various extents by indurated sands that formed as a product of pedogenesis in dune systems. Infiltrating rain and organic acids from decomposing vegetation percolate through the quartz sand, which is characterised by little buffering capacity, producing low pH conditions and leaching accessory minerals down the soil profile. pH progressively increases as water percolates through the soil profile. This changes metal solubility and leads to precipitation of iron and manganese oxides and hydroxides in pore spaces between the quartz grains in the B-horizon, consequently binding the sands and reducing further permeability. The indurated sand layer can be up to tens of metres below the surface in old dune systems (Tyler et al. 2022). (1), (2), and (3) in the diagram are indicative of areas where terrestrial, surface, and subterranean groundwater dependent ecosystems may exist respectively.



Figure 8-95. Blue Lake is a springfed lake emerging from the regional aquifer within the sand mass of North Stradbroke Island in southeast Queensland, Australia (photo by Jonathan Marshall).

the largest and highest sand dunes of this island type in the world (Leach 2011). Regional and perched aquifers (on aquitards in the sand formed through a variety of processes) form in these dune systems, supporting numerous GDEs, with some springs discharging groundwater directly into lakes and wetlands (Figure 8-94).

Blue Lake (Kaboora in the local Aboriginal language) on Minjerribah is a comparatively well-studied example of a spring-dependent ecosystem that is fed by a sand mass regional aquifer (Marshall et al. 2006a; Marshall et al. 2011; Marshall and McGregor 2011; Page et al. 2012; Barr et al. 2013; Barr et al. 2015; Tibby et al. 2017; Maxson et al. 2021; FFigure 8-95). Located within the Naree Budjong Djara National Park, Blue Lake is of environmental and cultural significance, particularly to First Nations people of the island. It has an area of 10.3 ha, volume of 500,000 m<sup>3</sup>, and a maximum depth of 11 m (Barr et al. 2013). It is thought to have been formed by

sand deposition across former drainage lines (Lee-Manwar and Arthington 1980) and occupies a V-shaped interdunal depression at a point where the water table of the regional aquifer intersects with the ground surface (Barr et al. 2013). Spring discharge is evident as multiple, approximately circular patches of white sand in the otherwise organic-dominated sediment along the upslope side of the lakebed. This indicates that there may be an underlying aquitard present. Groundwater input is the dominant water source for the lake, with runoff inflows only during large rainfall events (Barr et al. 2013). Average lake-water residence time is 36 days and due to the continual and rapid throughflow of groundwater, Blue Lake does not stratify (Barr et al. 2013). Groundwater model simulations over 117 yrs indicate very little fluctuation in groundwater level at the lake (McGregor and Marshall 2013). Multiple lines of evidence indicate continual groundwater discharge has occurred from these springs for at least 7,500 yrs (Barr et al. 2013; Maxson et al. 2021). Groundwater discharges through outflow into a swamp, which acts as a natural weir and maintains a constant lake depth (Figure 8-96). Therefore, the Blue Lake ecosystem is recognised as an important climate refuge with exceptionally stable environmental conditions in a regional context (Tibby et al. 2017).

The properties of the regional aquifer water are fundamental to the ecology of Blue Lake. The groundwater entering Blue Lake has a mean residence time in the regional aquifer of approximately 100-150 yr (Hofmann

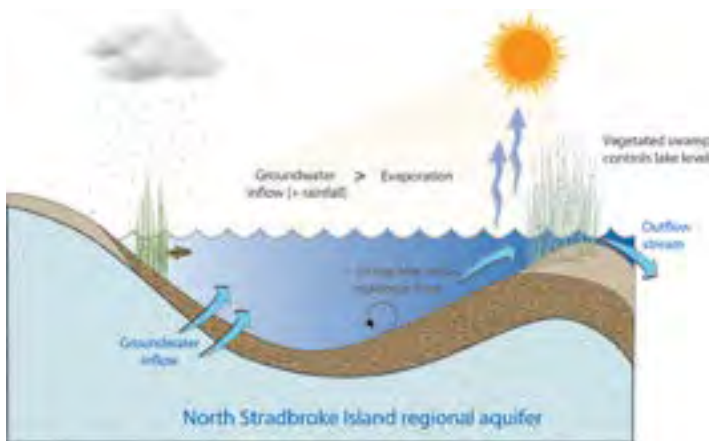


Figure 8-96. A conceptual model of Blue Lake hydrology with groundwater inflow via springs in the lake bed representing the major source of lake water. Lake depth is governed by a vegetated discharge swamp that acts as a natural weir. Groundwater discharge and throughflow results in a mean water residence time in the lake of just over 30 d (Barr et al. 2015). The margins of the lake are dominated by the robust, emergent sedge, *Lepironia articulata*.

et al. 2019). The water is very clear and the entire 11 m deep lake is euphotic, with benthic primary producers dispersed throughout (Barr et al. 2013). Autotrophs are dominated by cyanobacteria (Maxson et al. 2021), some prominent species of which grow colonially in gelatinous polysaccharide rich masses that initially encrust hard substrates such as fallen trees or the stems of emergent reeds. Some fall to the floor of the lake and form fist-sized, 'jelly ball' spheroids that eventually roll downslope into the deepest part of the lake. There they accumulate creating a surprising and remarkable sight. The lake also supports a species of colonial cyanobacteria *Symphyonema kaboorum* that has been found nowhere else and appears to be endemic to Blue Lake (McGregor 2018). It forms expanded, cushion-shaped growths on the upper surface of large, submerged logs. Blue Lake is home to a submerged macrophyte *Eleocharis difformis* (Cyperaceae), which grows throughout the lake and is also presumed to be endemic to the lake. The flowers of this species are emergent around the lake margins, but in deeper water in addition to vegetative propagation by rhizomes, it has been observed flowering under water, with cased leptoцерid trichopteran feeding on the flowers. This association suggests the possibility of underwater pollination by insects. The margins of the lake are dominated by the robust, emergent sedge *Lepironia articulata* (Cyperaceae), which grows in water up to 5 m deep (Marshall and McGregor 2011). The water is also very low in nutrients and the lake is oligotrophic (Barr et al. 2013). Many of the dominant lake cyanobacteria are able to fix atmospheric nitrogen (Maxson et al. 2021) and carnivorous macrophytes *Utricularia* spp. (Lentibulariaceae) harvest nitrogen from the bodies of planktonic animals.

Water residence time is an important driver of nutrient availability to other plants. Recent research suggests that longer residence times, as a result of reductions in the rate of spring discharge into the lake during dry climate phases, allow more nutrient remobilisation from the bed sediments, thereby resulting in higher lake productivity (Maxson et al. 2021). The weathered nature of the constituent sands also results in groundwater that is lacking in both dissolved ions and buffering capacity, so its dependent wetlands have characteristically soft and acidic water. These conditions are unsuitable for many regional aquatic species, resulting in many sand mass wetlands supporting specialised faunas (Marshall et al. 2011). Blue Lake and its outflow stream system support an evolutionarily unique population of the threatened oxleyan pygmy perch *Nannoperca oxleyana* (Nannopercidae; Marshall et al. 2011) and other specialist species, such as the ornate



Figure 8-97. The dune glider dragonfly *Tramea eurybia* (Libellulidae) is found at Blue Lake and other acid, coastal lakes in eastern Australia (photo by Jonathan Marshall).

rainbowfish *Rhadinocentrus ornatus* (Melanotaeniidae; Marshall et al. 2011), the so called ‘wallum dragonflies’ (Marshall et al. 2011), and threatened species of ‘acid frogs’ *Litoria cooloolensis*, *L. freycineti* (Hylidae), and *Crinia tinnula* (Myobatrachidae; McGregor and Marshall 2013; Figure 8-97).

### **Aranarawai Creek**

Springs associated with perched aquifers in the coastal sand masses of southeast Queensland are less well known. Many perched aquifers do not discharge directly to the surface at all so have no associated springs, but there are some exceptions. Aranarawai Creek on Minjerribah is a small perennial stream that flows west into Amity Swamp (Figure 8-98). It discharges 0.04-0.08 m<sup>3</sup>/s based on limited measurements (Leach 2011). It is the only known location on the island for the one-gilled



Figure 8-98. Aranarawai Creek on Minjerribah is a small perennial stream fed by a perched aquifer (photo by Jonathan Marshall).

swamp eel *Ophisternon* sp. (Synbranchidae), and is one of the few known habitats of an undescribed freshwater shrimp *Caridina* sp. C1 (Atyidae), which is endemic to Minjerribah and Mulgumpin (Page et al. 2007; Marshall et al. 2011). The wet heath vegetation that lines its banks provides habitat for threatened acid frog species. At the location of the creek, the regional aquifer varies between approximately 3 and 14 m below the surface, based on a 117 yr groundwater model simulation, suggesting that the stream is fed by a perched aquifer and not the island’s regional aquifer (Leach 2011; McGregor and Marshall 2013), although its aquifer source has not been definitively confirmed. A groundwater monitoring bore located immediately adjacent to the creek has a positive head above ground level, indicating positive flux of groundwater into the stream. The lower reaches of Aranarawai Creek may also intersect the regional water table near the coastal margins. Yet, as with many perched aquifer systems, investigations into the dynamics of discharge into the stream have not been undertaken and the locations of defined springs have not been mapped.

### **History of Spring Use**

Australia’s climate is dominated by drylands (~78%), with smaller regions of temperate (~14%) and tropical conditions (~8%) (Peel et al. 2007), which contribute to the spatial and temporal variability of runoff and river flows across the nation (Kennard et al. 2010). However, this great variability in climate and landform makes it difficult to consistently access water (Silcock et al. 2016), with the exception of small waterbodies like rain-filled rockholes (gnammas; Bird et al. 2016), riverine waterholes (Silcock 2009), and both GAB and non-GAB springs (Fensham et al. 2011).

Generally, springfed wetlands and other points of access to groundwater (e.g., wells where spring soaks were excavated and covered by First Nations people to prevent evaporation) are sites of reliable water that allowed Aboriginal peoples to survive and travel in an otherwise hostile dry environment (Powell et al. 2015; Moggridge 2020). Spring oases are proposed as mechanisms facilitating the initial dispersal of humans across the landscape (Bird et al. 2016). The long-term importance of springs for providing water to First Nations people is highlighted by the frequent association of springs with important archaeological sites (Neal and Stock 1986; Bird et al. 2016). Knowledge of spring locations was passed down through generations of First Nations people using stories and artwork, including rock paintings and carvings in wooden equipment (e.g., spear throwers; Moggridge 2020). Stories in the cultural Dreamtime of many Ab-

original groups include the Rainbow Serpent. The Rainbow Serpent relates to different aspects of Aboriginal life depending on the individual cultural group, but for many it includes a connection with groundwater and the formation of water features, including springs. Springs were considered the doorways for the Rainbow Serpent to travel through groundwater (see Moggridge, 2020 for more information).

Similarly, springs have provided an avenue for the colonial exploration and exploitation of Queensland (Harris 2002; Powell et al. 2015). The location of GAB springs guided early pastoralists and geologists to the presence of artesian groundwater, which began the widespread development of bores providing water for livestock production (Fairfax and Fensham 2003; Powell et al. 2015). Some springs became the sites of Cobb and Co transportation

stations as rest stops for horses, bullock and cart freight, and travellers (Silcock et al. 2016). The early colonial fervour for obtaining water in arid areas also led to many non-GAB springs being dynamited in the quest to increase available water supply (Silcock 2009). Other forms of physical damage to spring habitats also are common (e.g., grooved channels to alter flow paths in travertine at Talaroo Hot Springs; Negus et al. 2021; Figure 8-99).

Mineral springs, especially those that discharge hot water, such as Innot and Talaroo Hot Springs (Figure 8-100) in north Queensland and Helidon Springs in southeast Queensland (Figure 8-74), have long attracted visitors for their health benefits; a practice called ‘taking the waters’ (Griggs 2013). ‘Taking the waters’ is the ancient practice of using the properties of spring water, such as heat (hydrotherapy) and mineral content for balneology, to heal ailments such as gout, rheumatism and skin problems (Griggs 2013). However, while interest in therapeutic bathing at Innot Hot Springs continues today, the use of many mineral springs in Queensland waned in the early 20th century. For example, the use of Talaroo Hot Springs as a health resort lasted for only a few years (Griggs 2013). This fading interest has mainly been due to the difficulty in travelling and accessing these remote locations, but also is related to concerns about radioactivity and bacterial contamination, as well as the rapid advancement of new, more effective medical treatments (Griggs 2013). Today, many springs and their associated watercourse discharges that are not located in conservation areas are still utilised as water sources for stock and recreational purposes.

#### ***Spring Biota: Endemics (Crenobionts) and Threatening Processes***

Springfed wetlands are typically ecotones between different types of ecosystems (e.g., groundwater and surface water). They also often are refugial habitats, especially in arid areas, and are renowned as biodiversity hotspots (Cantonati et al. 2020). Despite their rarity in arid landscapes, isolation, and small habitat area, they present a wide array of habitat conditions and support many endemic species. Crenobiology in Australia is a relatively new field with few scientific papers published prior to 1980 and most since then focused on biological surveys and identification of newly described species from GAB springs. This rapid increase in newly described species has resulted in a proliferation of spring ecosystem studies on gene flow and the role of dispersal/isolation in structuring their biodiversity (e.g., Worthington Wilmer et al., 2008; Murphy, Guzik and Wilmer, 2010; Guzik et al., 2012; Mossop et al., 2015, 2017).



Figure 8-99. Physical damage in the form of grooving of the lip of the spring vent to guide the direction of water flow around the travertine mound at Talaroo Hot Springs (photo by Peter Negus).

Non-GAB springs have received far less attention than their GAB counterparts, with the possible exception of those described in this chapter. As is the case with GAB spring wetlands (Bertrand et al. 2012; Boulton 2014), presence of water, hydroperiod and isolation are likely the key determinants of biological diversity and endemism in non-GAB springs (Davis et al. 2013). Groundwater use and other impacts, such as physical damage from excavation, impoundments, grazing and feral animals, and establishment of exotic species (e.g., the invasive fish *Gambusia hoolbrooki* and toad *Rhinella marina*; Negus and Blessing 2022) have extirpated and threatened populations of endemic biota in GAB springs (Powell et al. 2015). Unfortunately, little is known about the extent to which this is the case in Queensland's non-GAB spring wetlands.

Many non-GAB springs include endemic, isolated and threatened plant species and therefore these spring wetlands merit conservation efforts and protection (Fensham et al. 2004). Examples of these species are illustrated in this chapter, including several that overlap in range with GAB springs (e.g., *Eriocaulon carsonii*; Figure 8-100), and they are also affected by the same types of threatening processes. Yet they do not generally receive protection under similar conservation frameworks (Negus et al. 2021; see below). Examples of biota indicative of the non-GAB spring ecosystems of Queensland include pitcher plants (*Nepenthes* spp.) from Cape York Peninsula (Wilson and Venter 2016; Figure 8-101), small aquatic snails, such as those of the Tateidae (previously Hydrobiidae; also common in GAB springs) and some Bithyniidae

and Planorbidae (Ponder and Walker 2003; Ponder et al. 2019; Negus et al. 2020b) and, in hot springs, diverse microbial mats that include cyanobacteria and other algae and bacterial groups, some of which form stromatolite structures at Talaroo Hot Springs (McGregor and Rasmussen 2008; McGregor and Sendall 2017).

While non-GAB spring wetlands across Queensland support many endemic species and continue to generate scientific interest, most lack biological inventories and anthropogenic threats and damages are ongoing.

### **Conservation and Management of Non-GAB Springs**

No single mechanism exists for protection of spring ecosystems in Queensland. The Queensland Government shares responsibility for the management of wetlands, including those fed by springs, with the Australian Government, local governments, landholders and the wider community. These responsibilities are formalised in laws passed by the Queensland and Commonwealth governments, through international obligations, agreements,



Figure 8-100. The endangered wetland plant, *Eriocaulon carsonii* is an example of a species that occurs in both GAB and non-GAB spring wetlands (photo by Glenn McGregor).



Figure 8-101. Carnivorous pitcher plants (*Nepenthes* spp.) on Cape York Peninsula are an example of Queensland biota dependent upon non-GAB springfed wetlands (photo by Jonathan Marshall).

and under a suite of policies and programs. Various aspects of spring ecosystems may be protected to varying degrees under one or more different instruments, including various national, state and local laws that regulate activities that impact springs (Department of Environment and Science 2022). In many situations these mechanisms of protection do not apply to a specific spring wetland, or are limited in managing threats (Lewis and Harris 2020). This issue is particularly relevant for many non-GAB springs, whose ecological and cultural values are still poorly characterised (McGregor and Rasmussen 2008).

At a national level, the Australian Environment Protection and Biodiversity Conservation Act 1999 (EPBC Act) regulates activities that may impact on Matters of National Environmental Significance. Matters of National Environmental Significance may include spring ecosystems as threatened ecological communities (e.g., karst springs and associated alkaline fens of the Naracoorte Coastal Plain Bioregion), spring ecosystems as habitat for threatened species, or spring ecosystems as a component of a broader matter (e.g., wetland of international importance, National Heritage area, World Heritage area, or water resources; Pointon and Rossini 2020).

State laws also regulate activities that may affect spring ecosystems. The Queensland Vegetation Management Act 1999 for example, regulates the clearing of native vegetation, particularly activities that may impact endangered or at-risk vegetation communities, and including springs where they support such communities. The Queensland Water Act 2000 and associated catchment Water Plans provide for the sustainable planning and management of water resources and regulate activities that affect water resources (e.g., groundwater extraction). The development of Water Plans includes consideration of the environmental needs of dependent ecosystems, such as those associated with rivers, lakes, and springs. Where threatened by groundwater extraction, springfed ecosystems are considered as environmental assets for Water Plans, and risks to their water needs are considered in the balance of decisions about water allocations (e.g., DES 2022). The Queensland Nature Conservation Act 1992 regulates activities that may interfere with native animals and threatened species, including those in springfed wetlands, as discussed in the non-GAB spring examples in this chapter. It provides the framework to create and manage protected areas on both public and private land.

As described above, the Boodjamulla (Lawn Hill) National Park and adjacent resource reserves contain a complex of springs from karstic rock aquifers, includ-

ing Jirringirri Spring, an important meeting ground for Waanyi People (Waanyi People and Queensland Parks and Wildlife Service 2022). This national park and its springfed ecosystems are managed under a cooperative management arrangement between the Waanyi People, the Traditional Owners of Boodjamulla (Lawn Hill) National Park, and the Queensland Parks and Wildlife Service (Waanyi People and Queensland Parks and Wildlife Service 2022). Private nature refuges, also declared under the Nature Conservation Act 1992 (Qld), are another type of protected area that are managed to conserve cultural and natural resources while providing for the controlled use of those resources. The establishment of nature refuges gives priority consideration to areas with springs among other factors. The Steve Irwin Wildlife Reserve Nature Refuge, also discussed above, is an example of such a nature refuge that contains perched bauxite springs supporting biodiverse forests that provide habitat for threatened species and species with restricted distributions (Lyon 2010; Lyon et al. 2010a; Leblanc et al. 2015).

The range of threats affecting aquatic ecosystems, including springfed wetlands, includes pollution, modification of hydrology, disturbance (or removal) of habitat and biota, and introduction of exotic species (Marshall and Negus 2019; Negus et al. 2020a). Strategies for good stewardship of spring wetlands include the on-the-ground management of threats that are likely to compromise the spring's economic, ecological and social values. Ecological risk assessment provides a means of assessing and prioritising these threats using a range of data sources and can subsequently be used to guide management (Marshall and Negus 2019). For example, threats to the ecological values at Talaroo Hot Springs were assessed and identified as modification of hydrology, and the presence of introduced species such as cane toads (*Rhinella marina*) and feral pigs (*Sus scrofa*; Negus et al. 2021). The feral pigs root for food in the wetland sediments surrounding the mound, affecting the wetland vegetation including the endangered *Eriocaulon carsonii*, which is known to be impacted in this way (Fensham et al. 2011). Erection of an exclusion fence surrounding the greater area of the mound complex, including the adjacent wetlands and outflowing watercourses, now prevents feral pig access (Negus et al. 2021).

Finally, spring ecosystems may also be protected simply by geography, with many springs located in remote areas with limited accessibility. For example, some spring ecosystems on Cape York Peninsula are located at a significant distance from large population centres in terrain with limited access via roads.

## Acknowledgments

Thank you to the following people for reading and commenting to improve earlier drafts of this chapter: Cameron Schulz, Glenn McGregor, Jaye Lobegeiger, Rod Fensham.

## References

- Abrahams H, Mulvaney M, Glasco D, Bugg A (1995). An assessment of the conservation and natural heritage significance of Cape York Peninsula. Brisbane, Canberra. Available at: <http://scholar.google.com/scholar?hl=en&btnG=Search&q=intitle:An+assessment+of+the+conservation+and+natural+heritage+significance+of+Cape+York+Peninsula#0> [accessed 28 July 2022]
- Allen GR, Hoese DF (1980). A collection of fishes from the Jardine River, Cape York Peninsula, Australia. *Journal of the Royal Society of Western Australia* 63, 53–61. Available at: <https://ia601009.us.archive.org/34/items/biostor-225974/biostor-225974.pdf>
- Australian Government Directory of Important Wetlands in Australia - Information sheet - Lawn Hill Gorge - QLD101. Available at: <https://www.environment.gov.au/cgi-bin/wetlands/report.pl> [accessed 22 July 2022]
- Ball PW, Czarnota K, White NJ, Klöcking M, Davies DR (2021). Thermal structure of eastern Australia's upper mantle and its relationship to Cenozoic volcanic activity and dynamic topography. *Geochemistry, Geophysics, Geosystems* 22, 1–22. doi:10.1029/2021GC009717
- Barr C, Tibby J, Marshall J, McGregor G (2015). Wetland palaeo-insights: Revealing the past to manage the future: Understanding how wetlands have reacted to past climate fluctuations provides insights for appropriate management to lessen future impacts and conserve habitat for endangered species. *Wetlands Australia: National wetlands update* 27, 56–58. Available at: <https://www.dcceew.gov.au/water/wetlands/publications/wetlands-australia/national-wetlands-update-august-2015>
- Barr C, Tibby J, Marshall JC, McGregor GB, Moss PT, Halverson GP, Fluin J (2013). Combining monitoring, models and palaeolimnology to assess ecosystem response to environmental change at monthly to millennial timescales: The stability of Blue Lake, North Stradbroke Island, Australia. *Freshwater Biology* 58, 1614–1630. doi:10.1111/fwb.12154.
- Bertrand G, Goldscheider N, Gobat JM, Hunkeler D (2012). Review: From multi-scale conceptualization to a classification system for inland groundwater-dependent ecosystems. *Hydrogeology Journal* 20, 5–25. doi:10.1007/s10040-011-0791-5
- Bird MI, O'Grady D, Ulm S (2016). Humans, water, and the colonization of Australia. *Proceedings of the National Academy of Sciences* 113, 11477–11482. doi:10.1073/pnas.1608470113
- Blewett RS (Ed.) (2012). 'Shaping a Nation: A Geology of Australia'. (Geoscience Australia and ANU Press: Canberra ACT Australia)
- Bone JWP, Wild CH, Furse JM (2014). Thermal limit of *Euastacus sulcatus* (Decapoda: Parastacidae), a freshwater crayfish from the highlands of central eastern Australia. *Marine and Freshwater Research* 65, 645–651. doi:10.1071/MF13189
- Boulton AJ (2014). Conservation of ephemeral streams and their ecosystem services: What are we missing? *Aquatic Conservation: Marine and Freshwater Ecosystems* 24, 733–738. doi:10.1002/aqc.2537
- Branch CD (1966). 'Volcanic cauldrons, ring complexes, and associated granites of the Georgetown Inlier, Queensland'. (ACT) Available at: [https://d28rz98at-9flks.cloudfront.net/187/Bull\\_076.pdf](https://d28rz98at-9flks.cloudfront.net/187/Bull_076.pdf) [accessed 14 July 2022]
- Bureau of Meteorology (2020). High resolution mean monthly and mean annual rainfall data (base climatological data sets).
- Campbell HA, Hewitt M, Watts ME, Peverell S, Franklin CE (2012). Short- and long-term movement patterns in the freshwater whipray (*Himantura dalyensis*) determined by the signal processing of passive acoustic telemetry data. *Marine and Freshwater Research* 63, 341–350. doi:10.1071/MF11229
- Cantonati M, Stevens LE, Segadelli S, Springer AE, Goldscheider N, Celico F, Filippini M, Ogata K, Gargini A (2020). Ecohydrogeology: The interdisciplinary convergence needed to improve the study and stewardship of springs and other groundwater-dependent habitats, biota, and ecosystems. *Ecological Indicators* 110, 105803. doi:10.1016/j.ecolind.2019.105803
- Carthew KD, Taylor MP, Drysdale RN (2003). Are current models of tufa sedimentary environments applicable to tropical systems? A case study from the Gregory River. *Sedimentary Geology* 162, 199–218. doi:10.1016/S0037-0738(03)00151-9
- Clarke C, Kruger R (2006). *Nepenthes tenax* C. Clarke & R. Kruger (Nepenthaceae), a new species from Cape York Peninsula, Queensland. *Austrobaileya: A Journal of Plant Systematics* 7, 319–324. Available at: <https://www.biodiversitylibrary.org/page/59896927#page/72/mode/1up-225974.pdf>

- Condamine Alliance (2017). Draft groundwater environmental values for the Condamine Catchment, Queensland.
- Condamine Alliance (2008). Natural Resource Management Plan 2010. Toowoomba, Australia.
- Cook B, Kennard M, Ward D, Pusey B (2011). The hydroecological natural heritage story of Cape York Peninsula: An assessment of natural heritage values of water-dependent ecosystems, aquatic biodiversity and hydroecological processes. Nathan, Brisbane, QLD. Available at: <https://nesplandscapes.edu.au/wp-content/uploads/2016/02/Cook-et-al-2011-The-Hydroecological-Story-of-Cape-York-Peninsula-FINAL-low-res.pdf> [accessed 28 July 2022]
- Cook SB, Ransley TR (2021). Exploring for the Future—Groundwater level interpretations for the McBride and Nulla basalt provinces: Upper Burdekin region, North Queensland. Record 2020/050. Canberra, ACT, Australia.
- CSIRO (2009). Water in the Gulf of Carpentaria Drainage Division. A report to the Australian Government from the CSIRO Northern Australia Sustainable Yields Project. Australia.
- Cunneen R, Sillitoe RH (1989). Paleozoic hot spring sinter in the Drummond basin, Queensland, Australia. *Economic Geology* 84, 135–142. doi:10.2113/gsecongeo.84.1.135
- Davis J, Pavlova A, Thompson R, Sunnucks P (2013). Evolutionary refugia and ecological refuges: Key concepts for conserving Australian arid zone freshwater biodiversity under climate change. *Global Change Biology* 19, 1970–1984. doi:10.1111/gcb.12203
- Department of Environment (2014). Draft issues paper for sawfish and river sharks. Canberra ACT. Available at: <https://www.agriculture.gov.au/sites/default/files/documents/draft-issues-paper-sawfish-and-river-sharks.pdf> [accessed 25 July 2022]
- Department of Environment and Heritage (2015). Groundwater dependent ecosystems in South East Queensland. Brisbane, Australia.
- Department of Environment and Science (2022). Programs, policy and legislation. WetlandInfo website. Available at: <https://wetlandinfo.des.qld.gov.au/wetlands/management/legislation-update/> [accessed 4 September 2022]
- Department of Natural Resources (1999). Overview of water resources and related issues: The Condamine Catchment. Brisbane Australia.
- DES (2018). Cape York Water Plan Environmental Assessment Report. Queensland Gover, Brisbane Australia. Available at: <https://www.business.qld.gov.au/industries/mining-energy-water/water/catchments-planning/water-plan-areas/cape-york>
- DES (2022). 'Review of Water Plan (Barron) 2002, Ecological Risk Assessment Report'. (Queensland Government, Department of Environment and Science: Brisbane Australia)
- Dixon-Jain P, Lai ECS, Kilgour PL, Cook S, Wallace L, Ransley TR, Hansen JW, Herbert G (2020). Exploring for the Future—Regional hydrogeological characterisation of the McBride and Nulla basalt provinces: Upper Burdekin region, North Queensland. Record 2020/032. Canberra, ACT, Australia.
- DNR&M (2016). Groundwater Connectivity Between the Condamine Alluvium and the Walloon Coal Measures.
- Draper JJ, D'Arcy R (2006). Geothermal potential in Queensland. In 'Australian Society of Exploration Geophysicists Extended Abstracts', pp. 1–3 doi:10.1071/aseg2006ab037
- Drysdale R, Gillieson D (1997). Micro-erosion meter measurements of travertine deposition rates: A case study from Louie Creek, Northwest Queensland, Australia. *Earth Surface Processes and Landforms* 22, 1037–1051. doi:10.1002/(SICI)1096-9837(199711)22:11<1037::AID-ESP800>3.0.CO;2-X
- Ebner BC, Lobbegeiger J, Coe J, Balcombe S, Latimer D, Lutz M, Marshall J, Balcombe D, E DL, F ML, B JM (2020). Killarney Fish Rescue. Centre for Tropical Water & Aquatic Ecosystem Research (TropWATER) Publication Report No. 20/43, James Cook University, Cairns.
- Environmental Hydrology Associates (2006). Risk assessment of groundwater extraction on surface water flows in Queensland : final report.
- Ewamian Aboriginal Corporation (2017). Talaroo Indigenous Protected Area/Nature Refuge. Available at: <https://www.ewamian.com.au/talaroostation> [accessed 12 July 2021]
- Fairfax RJ, Fensham RJ (2003). Great Artesian Basin springs in southern Queensland 1911-2000. *Memoirs of the Queensland Museum* 49, 285–293.
- Fensham RJ, Fairfax RJ, Sharpe PR (2004). Spring wetlands in seasonally arid Queensland: Floristics, environmental relations, classification and conservation values. *Australian Journal of Botany* 52, 583–595. Available at: <http://www.scopus.com/inward/record.url?eid=2-s2.0-9644254156&partnerID=40&md5=9a2005352e817c7cce43c6b6fa0fe6d5>
- Fensham RJ, Silcock JL, Kerezsy A, Ponder W (2011). Four desert waters: setting arid zone wetland conservation priorities through understanding patterns on



- endemism. *Biological Conservation* 144, 2429–2467. doi:10.1016/j.biocon.2011.06.024
- Freeman A, Ebner BC (2020). The Jardine River turtle (*Emydura subglobosa subglobosa*). Atherton. Available at: [https://qldgov.softlinkhosting.com.au/liberty/opac/search.do?mode=ADVANCED&=-AUTHOR&=KEYWORD&queryTerm=freeman ebner&operator=AND&timeScale=ANY\\_TIME&searchTarget=THIS\\_LIBRARY&activeMenuItem=false#](https://qldgov.softlinkhosting.com.au/liberty/opac/search.do?mode=ADVANCED&=-AUTHOR&=KEYWORD&queryTerm=freeman ebner&operator=AND&timeScale=ANY_TIME&searchTarget=THIS_LIBRARY&activeMenuItem=false#) [accessed 28 July 2022]
- Griggs P (2013). ‘Taking the Waters’: Mineral springs, artesian bores and health tourism in Queensland, 1870–1950. *Queensland Review* 20, 157–173. doi:10.1017/qre.2013.18
- Grimes KG (1988). The Barkly Karst Region, North-West Queensland. In ‘17th ASF Biennial Conference’.
- Grimes KG (1999). The Water Below: An introduction to karst hydrology and the hydrological setting of the Australian karsts. In ‘Proceedings of the 13th Australasian Conference on Cave and Karst Management’. pp. 24–31
- Guzik MT, Adams MA, Murphy NP, Cooper SJB, Austin AD (2012). Desert springs: Deep phylogeographic structure in an ancient endemic crustacean (*Phreatomerus latipes*). *PLoS ONE* 7, e37642. doi:10.1371/journal.pone.0037642
- Hansen JW, Zirilli JP, White TT, Pearce BR (2008). Southern Downs and Granite Belt region drilling programme report. Brisbane Queensland. Available at: <https://qldgov.softlinkhosting.com.au:443/liberty/OpacLogin?mode=BASIC&open-Detail=true&corporation=DERM&action=-search&queryTerm=uuid%3D%226da5ab-08c0a8620115fe229895c922ec%22&operator=OR&url=%2Fopac%2Fsearch.do> [accessed 4 August 2022]
- Harris C (2002). Culture and geography: South Australia’s mound springs as trade and communication routes. *Historic Environment* 16, 8–11. Available at: <https://www.aicomos.com/wp-content/uploads/Culture-and-geography-South-Australia’s-mound-springs-as-trade-and-communication-routes1.pdf>
- Hatlow S (2022). Estimating Groundwater Discharge in the Upper Condamine Tributaries. University of Queensland.
- Hofmann H, Newborn D, Cartwright I, Cendón D, Raiber M (2019). Groundwater mean residence time of a sub-tropical barrier sand island. *Hydrology and Earth System Sciences Discussions*, 1–32. doi:10.5194/hess-2019-304
- Huey JA, Balcombe SR, Real KM, Sternberg D, Hughes JM (2017). Genetic structure and effective population size of the most northern population of the Australian River Blackfish, *Gadopsis marmoratus* (Richardson 1848): Implications for long-term population viability. *Freshwater Science* 36, 113–123. doi:10.1086/690557
- Hutchinson M (2014). Fish assemblages as indicators of ecosystem health in the Condamine- Balonne River system A guide prepared for the Department of Science Information Technology Innovation and the Arts.
- Huxley WJ (1982). Condamine River Valley groundwater investigation : the hydrogeology, hydrology & hydrochemistry of the Condamine River Valley alluvium. Brisbane Australia.
- Jell PA, Geological Survey of Queensland (2013). ‘Geology of Queensland’ Ed PA Jell. (Geological Survey of Queensland: Brisbane)
- Kennard MJ, Pusey BJ, Olden JD, MacKay SJ, Stein JL, Marsh N (2010). Classification of natural flow regime in Australia to support environmental flow management. *Freshwater Biology* 55, 171–193. doi:10.1111/j.1365-2427.2009.02307.x
- Khan MT, Khan TA, Wilson ME (2004). Habitat use and movement of river blackfish (*Gadopsis marmoratus* R.) in a highly modified Victorian stream, Australia. *Ecology of Freshwater Fish* 13, 285–293. doi:10.1111/j.1600-0633.2004.00068.x
- Kirono DGC, Round V, Heady C, Chiew FHS, Osbrough S (2020). Drought projections for Australia: Updated results and analysis of model simulations. *Weather and Climate Extremes* 30, 100280. doi:10.1016/j.wace.2020.100280
- Leach LM (2011). A Place of Sandhills : Ecology , Hydrogeomorphology Dune Islands. *Proceeding of the Royal Society of Queensland* 117, 21–46.
- Leblanc M, Tweed S, Lyon BJ, Bailey J, Franklin CE, Harrington G, Suckow A (2015). On the hydrology of the bauxite oases, Cape York Peninsula, Australia. *Journal of Hydrology* 528, 668–682. doi:10.1016/j.jhydrol.2015.06.001
- Lee-Manwar G, Arthington AH (1980). Comparative studies of Brown Lake, Tortoise Lagoon and Blue Lake, North Stradbroke Island, Queensland. I. Morphometry and Origin of the Lakes. *Proceedings of the Royal Society of Queensland* 91, 53–60. Available at: <https://www.royalsocietyqld.org/proceedings/>
- Lewis S, Harris C (2020). Improving conservation outcomes for great artesian basin springs in South Australia. *Proceedings of the Royal Society of Queensland* 126, 271–288. Available at: <https://www.royalsociety->

- [qld.org/wp-content/uploads/Proceedings\\_126\\_v2/17\\_Lewis\\_Harris\\_Web.pdf](http://qld.gov.au/wp-content/uploads/Proceedings_126_v2/17_Lewis_Harris_Web.pdf)
- Van der Ley M, Cendón DI, Graham IT (2014). Groundwater systems in northern Australia - are they suitable for a northern food bowl: Evidence from residence times and geochemical analyses of ground and surface waters in the Lawn Hill region, northwest Queensland. In 'Australian Earth Sciences Convention (22nd Australian Geological Convention)'. pp. 4–5. (Geological Society of Australia: Newcastle, New South Wales) Available at: <http://aesc2014.gsa.org.au/>
- Lottermoser BG, Cleverley JS (2007). Controls on the genesis of a high-fluoride thermal spring: Innot Hot Springs, north Queensland. Australian Journal of Earth Sciences 54, 597–607. doi:10.1080/08120090701188988
- Lyon BJ (2010). Vegetation Community Types of the Steve Irwin Wildlife Reserve, Cape York. Queensland Naturalist 48, 29–32. Available at: <https://search.informit.org/doi/10.3316/informit.247949930146888>
- Lyon BJ, Couper PJ, Amey A, Roberts LJ, Covacevich JA (2010a). Frogs and Reptiles of the Steve Irwin Wildlife Reserve, Cape York. Queensland Naturalist 48, 13–21. Available at: <https://search.informit.org/doi/10.3316/informit.247838132319339%0A>
- Lyon BJ, Lyon J (2010). Notes on the birds of the Steve Irwin Wildlife Reserve, Cape York. Queensland Naturalist 48, 8–12. Available at: <https://search.informit.org/doi/10.3316/informit.247819499348080>
- Lyon BJ, Lyon JM, Lyon S. (2010b). Mammals of the Steve Irwin Wildlife Reserve, Cape York. Queensland Naturalist 48, 6–7. Available at: <https://search.informit.org/doi/10.3316/informit.247800866376822>
- Lyon BJ, Lyon JM, O'Reilly LO, Moores G, Chang Kum K, Kroll R, Peverell S (2010c). Freshwater fish at the Steve Irwin Wildlife Reserve, Cape York. Queensland Naturalist 48, 22–25. Available at: <https://search.informit.org/doi/10.3316/informit.247894031233113%0A>
- Marshall J (1989). *Galaxias olidus* in southern Queensland. Fishes of Sahul 5, 223–225.
- Marshall J, McGregor G, Negus P (2006a). Assessment of North Stradbroke Island groundwater dependent ecosystems: Potential responses to increases in groundwater extraction. Brisbane Queensland. Available at: <https://qldgov.softlinkhosting.com.au:443/liberty/OpacLogin?mode=BASIC&openDetail=true&corporation=DERM&action=search&queryTerm=uuid%3D%225c5668f6c0a862015ef-c59a3113dc60c%22&operator=OR&url=%2Fopac%2Fsearch.do> [accessed 4 August 2022]
- Marshall J, Prior A, Steward A, McGregor G (2006b). Freshwater bioregionalisation of Queensland's riverine ecosystems: Development of interim freshwater biogeographic provinces. Queensland Government, Brisbane, Australia. Available at: <https://qldgov.softlinkhosting.com.au:443/liberty/OpacLogin?mode=BASIC&openDetail=true&corporation=DERM&action=search&queryTerm=uuid%3D%22ce0a9748c0a862011a72bd19b56b159f%22&operator=OR&url=%2Fopac%2Fsearch.do> [accessed 4 August 2022]
- Marshall J, Senior B, Schulz C, McGregor G, Leach L, McMahon G, Starkey A (2014). Western Cape York groundwater study: Groundwater dependent ecosystems investigation supporting the assessment of groundwater sustainability in the Great Artesian Basin of Cape York. Brisbane Australia.
- Marshall JC, Lobegeiger JS, Starkey A (2021). Risks to fish populations in dryland rivers from the combined threats of Drought and Instream Barriers. Frontiers in Environmental Science 9, 1–19. doi:10.3389/fenvs.2021.671556
- Marshall JC, McGregor GB (2011). The influence of water depth on the distribution of the emergent sedge *Lepironia articulata* (Retz.) Domin (Cyperaceae) in southern Queensland coastal Wallum Wetlands. Proceedings of the Royal Society of Queensland, 193–199.
- Marshall JC, Negus PM (2019). Application of a Multistressor Risk Framework to the Monitoring, Assessment, and Diagnosis of River Health. In 'Multiple Stressors in River Ecosystems: Status, Impacts and Prospects for the Future'. (Ed R Sabater, S., Eloseg, A. and Ludwig.) pp. 255–280. (Elsevier: Amsterdam, Netherlands)
- Marshall JC, Negus PM, Steward AL, McGregor GB (2011). Distributions of the freshwater fish and aquatic macroinvertebrates of North Stradbroke Island are differentially influenced by landscape history, marine connectivity and habitat preference. Proceedings of the Royal Society of Queensland 117, 239–260.
- Maxson C, Tibby J, Barr C, Tyler J, Leng M, Lomax B, Marshall J, McGregor G, Schulz C, Cadd H, Jacobsen G (2021). Ecology and climate sensitivity of a groundwater-fed lake on subtropical North Stradbroke Island (Minjerribah), Queensland, Australia over the last 7500 years. Journal of Paleolimnology 9, 19. doi:10.1007/s10933-021-00222-9
- McEniery MB (1973). Report on aquifer types in South East Queensland. Brisbane Australia. Available at: <https://qldgov.softlinkhosting.com.au:443/liberty/OpacLogin?mode=BASIC&open>

- [Detail=true&corporation=DERM&action=search&queryTerm=uuid%3D%226748b1aac0a-81431014be7277cf8aba1%22&operator=OR&url=%2Fopac%2Fsearch.do](#) [accessed 4 August 2022]
- McGregor G, Marshall J (2013). Water Resource (Logan Basin) Plan 2007: Assessment of scenario implications for groundwater dependent ecosystems of the Southern Moreton Bay Islands. Brisbane Australia. Available at: <https://qldgov.softlinkhosting.com.au:443/liberty/OpacLogin?mode=BASIC&openDetail=true&corporation=DERM&action=search&queryTerm=uuid%3D%22c45829c1c0a8620107332aabe83ac673%22&operator=OR&url=%2Fopac%2Fsearch.do> [accessed 4 August 2022]
- McGregor GB (2018). Freshwater cyanobacteria of North-Eastern Australia: 3. Nostocales. *Phytotaxa* 359, 1–166. doi:10.11646/phytotaxa.359.1.1
- McGregor GB, Rasmussen JP (2008). Cyanobacterial composition of microbial mats from an Australian thermal spring: A polyphasic evaluation. *FEMS microbiology ecology* 63, 23–35. doi:10.1111/j.1574-6941.2007.00405.x
- McGregor GB, Sendall BC (2017). *Ewamiania thermalis* gen. et sp. nov. (Cyanobacteria, Scytonemataceae), a new cyanobacterium from Talaroo thermal springs, north-eastern Australia. *Australian Systematic Botany* 30, 38–47. doi:[doi.org/10.1071/SB16039](https://doi.org/10.1071/SB16039)
- McNeil V, McNeil A, Poplawski W, Zannakis G (1991). Design of water quality monitoring network - Basin 4223 The upper Condamine catchment. Water Resources Commission, Brisbane Australia. Available at: <https://qldgov.softlinkhosting.com.au:443/liberty/OpacLogin?mode=BASIC&openDetail=true&corporation=DERM&action=search&queryTerm=uuid%3D%226746f-266c0a814310166b88e3d33a4e3%22&operator=OR&url=%2Fopac%2Fsearch.do> [accessed 4 August 2022]
- Moggridge BJ (2020). Aboriginal People and Groundwater. *Proceedings of the Royal Society of Queensland* 126, 11–27. Available at: <https://www.royalsocietyqld.org/2020-springs-special-issue-vol-126/>
- Mossop KD, Adams M, Unmack PJ, Smith Date KL, Wong BBM, Chapple DG (2015). Dispersal in the desert: Ephemeral water drives connectivity and phylogeography of an arid-adapted fish. *Journal of Biogeography* 42, 2374–2388. doi:10.1111/jbi.12596
- Mossop KD, Moran NP, Chapple DG, Wong BBM (2017). Connectivity and habitat type shape divergent dispersal behavior in a desert-dwelling fish. *Landscape Ecology* 32, 1065–1078. doi:10.1007/s10980-017-0509-8
- Murphy NP, Guzik MT, Wilmer JW (2010). The influence of landscape on population structure of four invertebrates in groundwater springs. *Freshwater Biology* 55, 2499–2509. doi:10.1111/j.1365-2427.2010.02479.x
- Neal R, Stock E (1986). Pleistocene occupation in the south-east Queensland coastal region. *Nature* 323, 618–621. doi:10.1038/320129a0
- Negus P (2021). Colonial history of Talaroo Hot Springs. *North Queensland Naturalist* 51, 57–61. Available at: [https://d2ad06d5-b000-48ea-9be2-03bf3f6bb10f.filesusr.com/ugd/eb4488\\_a3e7285d77474b44a35e2a0d-d86c841e.pdf](https://d2ad06d5-b000-48ea-9be2-03bf3f6bb10f.filesusr.com/ugd/eb4488_a3e7285d77474b44a35e2a0d-d86c841e.pdf)
- Negus P, Blessing J (2022). Girt by dirt: island biogeography and relationships between invertebrate richness and wetted area of spring wetlands. *Aquatic Ecology* 56, 299–310. doi:10.1007/s10452-021-09920-y
- Negus P, Blessing J, Clifford S, Marshall J (2020a). Adaptive monitoring using causative conceptual models: assessment of ecological integrity of aquatic ecosystems. *Australasian Journal of Environmental Management* 27, 224–240. doi:10.1080/14486563.2020.1750494
- Negus P, Marshall JC, Steward AL, Mcgregor GB, O'Connor R (2021). The unique aquatic ecosystems of Talaroo Hot Springs. *North Queensland Naturalist* 51, 67–86. Available at: <https://www.nqnat.org/volume-51>
- Negus PM, Marshall JC, Steward AL, Mcgregor GB, Connor RAO (2020b). Aquatic biota in hot water: thermal gradients in rheocene hot spring discharges as analogues for the effects of climate warming. *Knowledge and Management of Aquatic Ecosystems* 421, 1–11. doi:<https://doi.org/10.1051/kmae/2020042>
- Negus PMP, Blessing JJJ, Clifford SSE (2017). 'Cape York riverine ecosystems: threats and condition.' (Department of Science, Information Technology and Innovation, Queensland Government: Brisbane) Available at: <https://qldgov.softlinkhosting.com.au:443/liberty/OpacLogin?mode=BASIC&openDetail=true&corporation=DERM&action=search&queryTerm=uuid%3D%22313c1d0f0a0200f0626b-f7a7000a9c71%22&operator=OR&url=%2Fopac%2Fsearch.do>
- Page T, Bentley A, Sharma S, Hughes J (2007). Genetic distinctness of North Stradbroke Island freshwater species inferred with mitochondrial DNA sequence data from six fish and five crustacean species. Australian Rivers Institute Griffith University, Brisbane Queensland. Available at: [https://www.researchgate.net/publication/237574019\\_Genetic\\_distinctness\\_of\\_aquatic\\_species\\_on\\_North\\_Stradbroke\\_Island\\_inferred\\_from\\_mitochondrial\\_DNA\\_sequence\\_data](https://www.researchgate.net/publication/237574019_Genetic_distinctness_of_aquatic_species_on_North_Stradbroke_Island_inferred_from_mitochondrial_DNA_sequence_data)

- [from five freshwater species \*Caridina\* spp \*Rhadinocentrus ornatus\* \*Nannoperca oxleyana\* an](#)
- Page TJ, Marshall JC, Hughes JM (2012). The world in a grain of sand: Evolutionarily relevant, small-scale freshwater bioregions on subtropical dune islands. *Freshwater Biology* 57, 612–627. doi:10.1111/j.1365-2427.2011.02713.x
- Peel MC, Finlayson BL, McMahon TA (2007). Updated world map of the Köppen-Geiger climate classification. *Hydrology and Earth System Sciences* 11, 1633–1644.
- Pointon RKRK, Rossini RA (2020). Legal Mechanisms to Protect Great Artesian Basin Springs: Successes and Shortfalls. *Proceedings of the Royal Society of Queensland* 126, 246–269. Available at: <https://www.royalsocietyqld.org/2020-springs-special-issue-vol-126/>
- Ponder WF, Walker KF (2003). From mound springs to mighty rivers: The conservation status of freshwater molluscs in Australia. *Aquatic Ecosystem Health and Management* 6, 19–28. doi:10.1080/14634980301482
- Ponder WF, Zhang W, Hallan A, Shea ME (2019). New taxa of Tateidae (Caenogastropoda, Truncatelloidea) from springs associated with the Great Artesian Basin and Einasleigh Uplands, Queensland, with the description of two related taxa from eastern coastal drainages. *Zootaxa* 4583, 1–67. doi:10.11646/zootaxa.4583.1.1
- Powell O, Silcock J, Fensham R (2015). Oases to Oblivion: The Rapid Demise of Springs in the South-Eastern Great Artesian Basin, Australia. *Groundwater* 53, 171–178. doi:10.1111/gwat.12147
- Queensland Herbarium (2021). Regional Ecosystem Description Database (REDD). Version 12.1 (December 2021). Available at: <https://apps.des.qld.gov.au/regional-ecosystems/> [accessed 10 May 2022]
- Roberts L, Covacevich J (2010). Orchids of the Steve Irwin Wildlife Reserve, Cape York. *Queensland Naturalist* 48, 33–35. Available at: <https://search.informit.org/doi/10.3316/informit.247968563118146>
- Silcock J (2009). Identification of Permanent Refuge Waterbodies in the Cooper Creek & Georgina-Diamantina River Catchments for Queensland and South Australia. South Australian Arid Lands Natural Resources Management Board, Longreach, Queensland, Australia. Available at: <https://cdn.environment.sa.gov.au/landscape/docs/saal/water-identification-of-permanent-refuge-rep.pdf> [accessed 4 August 2022]
- Silcock JL, MacDermott H, Laffineur B, Fensham RJ (2016). Obscure oases: Natural, cultural and historical geography of western Queensland's Tertiary sandstone springs. *Geographical Research* 54, 187–202. doi:10.1111/1745-5871.12175
- Southern Queensland Landscapes (2019a). Blackfish Project Condamine Headwaters Recovery Reach. Available at: <https://www.sqlandscapes.org.au/condamine-headwaters-recovery-reach> [accessed 13 July 2022]
- Southern Queensland Landscapes (2019b). Githubul artist highlights plight of Blackfish through art. Available at: <https://www.sqlandscapes.org.au/githubul-artist-highlights-plight-of-blackfish-through-art> [accessed 13 July 2022]
- Taylor G, Eggleton RA, Foster LD, Morgan CM (2008). Landscapes and regolith of Weipa, northern Australia. *Australian Journal of Earth Sciences* 55, S3–S16. doi:10.1080/08120090802438225
- Tibby J, Barr C, Marshall JC, McGregor GB, Moss PT, Arnold LJ, Page TJ, Questiaux D, Olley J, Kemp J, Spooner N, Petherick L, Penny D, Mooney S, Moss E (2017). Persistence of wetlands on North Stradbroke Island (south-east Queensland, Australia) during the last glacial cycle: Implications for Quaternary science and biogeography. *Journal of Quaternary Science* 32, 770–781. doi:10.1002/jqs.2981
- Turschwell MP, Balcombe SR, Steel EA, Sheldon F, Peterson EE (2017). Thermal habitat restricts patterns of occurrence in multiple life-stages of a headwater fish. *Freshwater Science* 36, 402–414. doi:10.1086/691553
- Turschwell MP, Stewart-Koster B, Balcombe SR, Sheldon F, Peterson EE (2020). Multiscale relationships between stream temperature and juvenile recruitment in an imperilled freshwater fish. *Marine and Freshwater Research* 71, 1269–1280. doi:10.1071/MF19149
- Turschwell MP, Stewart-Koster B, Leigh C, Peterson EE, Sheldon F, Balcombe SR (2018). Riparian restoration offsets predicted population consequences of climate warming in a threatened headwater fish. *Aquatic Conservation: Marine and Freshwater Ecosystems* 28, 575–586. doi:10.1002/aqc.2864
- Tyler JJ, Marshall JC, Schulz C, Barr C, Hofmann H, Blessing JJ, McCoy K, McGregor GB, Tibby J (2022). Hydrological and isotopic variability of perched wetlands on North Stradbroke Island (Minjerribah), Australia: Implications for understanding the effects of past and future climate change. *Frontiers in Environmental Science* 10, 1–21. doi:10.3389/fenvs.2022.868114
- Waanyi People, Queensland Parks and Wildlife Service (2022). Boodjamulla (Lawn Hill) National Park Management Plan. Brisbane Australia.

- Willmott W (2009). Cape York Peninsula: Areas of international conservation significance: The geological story of Cape York Peninsula.
- Willmott W (2014). 'Rocks and Landscapes of the National Parks of Southern Queensland' 2nd ed. (Brisbane, Australia)
- Willmott WF, Nutall G, Deacon P, Geological Society of Australia. Queensland Division (2009). 'Rocks and landscapes of the national parks of north Queensland'. (Geological Society of Australia, Queensland Division: Brisbane)
- Wilson GW, Venter S (2016). *Nepenthes parvula* (Nepenthaceae), a new species from Cape York, Queensland, Australia. *Phytotaxa* 277, 199–204. doi:10.11646/phytotaxa.277.2.7
- Worthington Wilmer J, Elkin C, Wilcox C, Murray L, Niejalke D, Possingham H (2008). The influence of multiple dispersal mechanisms and landscape structure on population clustering and connectivity in fragmented artesian spring snail populations. *Molecular Ecology* 17, 3733–3751. doi:10.1111/j.1365-294X.2008.03861.x

## New Zealand

### by Russell Death

New Zealand supports a diversity and abundance of both coldwater and geothermal springs that are distributed throughout most of the country (Death et al. 2004; Barquín and Scarsbrook 2008; Figure 8-102). The fauna of coldwater springs in New Zealand differs from most global springs in being typically dominated by insects and by having a higher diversity of macroinvertebrates than similar rhithral streams (Death and Winterbourn 1995; Barquín and Death 2006; Death and Barquín 2012). Crenobionts also seem to be less common, although this probably reflects a lack of study, as more recent work has

found many new taxa, including those with restricted distributions (Collier and Smith 2006; Haase 2008). The geothermal springs, with temperatures often well above 45°, are characterized by a unique microbiotic assemblage of protozoa, algae, fungi, cyanobacteria and archaeobacteria (Brock and Brook 1971; Brock 1978; Vincent and Forsyth 1987), although several Diptera and Coleoptera also can occur in these hot springs (Winterbourn 1968; Boothroyd 2009).

Many coldwater and geothermal springs retain good ecological integrity if they are protected in the conservation estate, which covers 30% of New Zealand. However, much of the remainder of New Zealand has sustained



Figure 8-102. Map of New Zealand.

Map boundary data were derived from the Database of Global Administrative Areas [GADM], version 2.8 (<https://gadm.org/index.html>). The background reference map was developed by National Geographic and Esri ([https://server.arcgisonline.com/arcgis/rest/services/NatGeo\\_World\\_Map/MapServer](https://server.arcgisonline.com/arcgis/rest/services/NatGeo_World_Map/MapServer)). The map was projected into the GDA 1994 Geoscience Australia Lambert coordinate system; Central Meridian = 0.00°, 1st Standard Parallel = -41.00°, 2nd Standard Parallel = -48.00°.

rapidly intensifying dairy farming over the past two decades, with concomitant declines in surface water quality and the ecological health of many New Zealand waterways (Foote et al. 2015; Julian et al. 2017; Joy et al. 2018). Te Waikoropupū springs is the largest freshwater spring in the southern hemisphere. It is situated in a conservation estate, is sacred to local Māori culture, and is purported to have the highest water clarity in the world (73 m), but it is threatened by eutrophication of groundwater from adjoining dairy farms (Owen et al. 2020). Smaller springs on farmland often are poorly managed and have low ecological health (Scarsbrook and Haase 2003; Scarsbrook et al. 2007), although recent changes in legislation hopefully will result in exclusion of livestock from larger springs. Many smaller springs and seeps in farmlands also are heavily impacted by water abstraction for agriculture, town drinking water supplies and, increasingly, by water bottling for export. Geothermal springs are threatened by steam and hot water extraction for thermal baths and power generation.

## References Cited

- Barquín J, Death RG. 2006. Spatial patterns of macroinvertebrate diversity in New Zealand springbrooks and rhithral streams. *Journal of the North American Benthological Society* 25:768-786.
- Barquín J, Scarsbrook M. 2008. Management and conservation strategies for coldwater springs. *Aquatic Conservation-Marine and Freshwater Ecosystems* 18:580-591.
- Boothroyd IKG. 2009. Ecological characteristics and management of geothermal systems of the Taupo Volcanic Zone, New Zealand. *Geothermics* 38:200-209.
- Brock TD. 1978. Thermophilic microorganisms and life at high temperatures. Springer-Verlag, New York.
- Brock TD, Brook ML. 1971. Microbiological studies of thermal habitats of the central volcanic region, North Island, New Zealand. *New Zealand Journal of Marine and Freshwater Research* 5:233-258.
- Collier KJ, Smith BJ. 2006. Distinctive invertebrate assemblages in rockface seepages enhance lotic biodiversity in northern New Zealand. *Biodiversity and Conservation* 15:3591-3616.
- Death RG, Barquín J. 2012. Geographic location alters the diversity–disturbance response. *Freshwater Science* 31:636-646.
- Death RG, Barquín J, Scarsbrook M. 2004. Biota of cold-water and geothermal springs. In: Harding JS, Mosley MP, Pearson CP, Sorrel BK (eds). *Freshwaters of New Zealand*. New Zealand Hydrological Society Inc, New Zealand Limnological Society Inc, Christchurch, pp. 30.32-30.11.
- Death RG, Winterbourn MJ. 1995. Diversity patterns in stream benthic invertebrate communities: The influence of habitat stability. *Ecology* 76:1446-1460.
- Foote KJ, Joy MK, Death RG. 2015. New Zealand dairy farming: Milking our environment for all its worth. *Environmental Management* 56:709-720.
- Haase M. 2008. The radiation of hydrobiid gastropods in New Zealand: A revision including the description of new species based on morphology and mtDNA sequence information. *Systematics and Biodiversity* 6:99-159.
- Joy MK, Foote KJ, Mcnie P, Piria M. 2018. Decline in New Zealand's freshwater fish fauna: Effect of land use. *Marine and Freshwater Research* 70:114-124.
- Julian JP, De Beurs KM, Owsley B, Davies-Colley RJ, Ausseil AGE. 2017. River water quality changes in New Zealand over 26 years: Response to land use intensity. *Hydrology and Earth System Sciences* 21:1149-1171.
- Owen C, Dickinson B, Metcalfe L, Prime K, Harding JS. 2020. Special Tribunal Recommendation Report on Application for Water Conservation Order Te Waikoropupū Springs and associated water bodies. (Ed S.T.R.T.T.M.F.T. Environment).
- Scarsbrook M, Barquín J, Grey D. 2007. New Zealand coldwater springs and their biodiversity. *Science for Conservation* 278, pp. 72. Department of Conservation, Wellington.
- Scarsbrook MR, Haase M. 2003. Invertebrate biodiversity patterns in lowland springs: Regional comparison and effects of stock access. NIWA Client Report HAM2003-104, Hamilton.
- Vincent WF, Forsyth DJ. 1987. Geothermally influenced waters. In: Viner AB (editor). *Inland Waters of New Zealand*. DSIR Science Information Publishing Centre, Wellington, pp. 349-377.
- Winterbourn MJ. 1968. The faunas of thermal waters in New Zealand. *Tuatara* 16:111-122.

# Chapter 9

## Latin America and the Caribbean Region

### Overview

While the timing of human colonization of South and Central America has been hotly debated (Figure 9-103), New World paleolithic hunter-gatherer cultures were related to those that had crossed the Bering land bridge. They reached the American landscape in the late Pleistocene, perhaps before 33,400 ya (Somerville et al. 2021), and colonization was likely nearly extensive by about 14,000 yr ago (Gruhn 2020). Although occupation of the landscape was much more recent than that in the Old World, springs throughout these continental areas have been intensively used for the same purposes as across the globe, and many have been altered, particularly in arid and semi-arid regions. However, springs likely play important but little-recognized roles in mesic landscapes as well. Unfortunately, knowledge of the springs ecosystem distribution and status in these regions is generally restricted to specific regions, and is less well understood at national and more coarse spatial scales. The synopses presented here include vastly different landscapes. The springs of the Río Lola in northern Chile (the “longest river in the driest desert in the world”, De los Ríos-Escalante 2012), where mining is affecting river discharge and water quality (Lameli, below). Springs in southern Brazil are subject to significant impacts of deforestation, urbanization, and agricultural uses (Felippe, this chapter). Many large springs and innumerable small springs in Mexico have been intensively used for potable and agricultural water sources, sometimes with elaborate water delivery systems, as well as for irrigation, and livestock management, as documented by Fensham and Rodriguez Guzman and by Quadri Barba (this chapter). However, many Mexican SDT are at risk of extinction and warrant conservation attention (Lozano-Vilano et al. 2020). Springs also are relatively abundant in the Caribbean

region, some contributing to high levels of productivity in coastal areas. However, as everywhere, many springs have been altered by intensive uses of potable supplies extraction and agriculture (Heartsill-Scalley, below). The geothermal and springfed Río Shanay-timpishka, a “boiling river,” was recently described emerging in the Amazonian lowlands, 700 km from the tectonic uplift of the Andes (Ruzo 2016). Such basic discoveries and the complex socio-economic and cultural relationships around springs reflected in the synopses below, demonstrate that much more research on the springs of South and Central America and the Caribbean region is warranted.

### References Cited

- De los Ríos-Escalante P, Lazcano AM. 2012. Aquatic crustaceans in the driest desert on Earth: reports from the Loa River, Atacama Desert, Antofagasta Region, Chile. Pp. 360 in Stevens L, editor. *Global advances in biogeography*. InTechOpen, London.
- Gruhn R. 2020. Evidence grows that peopling of the America began more than 20,000 years ago. *Nature* 584:47-48. <https://doi.org/10.1038/d441586-020-02137-3>.
- Lozano-Vilano ML, Contreras-Balderas AJ, Ruiz-Campos, García-Ramírez ME. 2020. Current status of some freshwater species and their habitats in México. Pp. 79-88 in Williams JE, Probst D (editors). *Standing between life and extinction*. University of Chicago Press, Chicago.
- Ruzo, A. 2016. *The boiling river*. TedBooks/Simon & Schuster, New York.



Somerville AD, Casar I, Arroyo-Cabrales J. 2021. New AMS radiocarbon ages from the preceramic levels of Coxcatlan Cave, Puebla, Mexico: A Pleistocene occupation of the Tehuacan Valley? *Lain American Antiquity* 32:612-626.

### Chapter Image Credits

The image is created from several sources. 1) National Geographic: National Geographic, Esri, DeLorme, HERE, INCREMENT P, NRCAN, METI, NASA Blue Marble, ESA GlobCover 2009, IUCN, UNEP-WCMC, WDPA, GEBCO, and NOAA. 2021.

National Geographic World Map. Esri. <<http://www.arcgis.com/home/item.html?id=b9b1b-422198944fbbd5250b3241691b6>> (accessed 16 Dec 2021); 2) Esri, Maxar, GeoEye, Earthstar Geographics, CNES/Airbus DS, USDA, USGS, AeroGRID, IGN, and the GIS User Community. 2021. World Imagery. Online Basemap <<https://www.arcgis.com/home/item.html?id=10df2279f9684e4a9f6a7f08febac2a9>> (accessed 16 Dec 2021); and 3) The GEBCO\_2014 Grid, [www.gebco.net](http://www.gebco.net).



Figure 9-103. Map of Latin America, including Central and South America and the Caribbean region. The map image was developed from National boundaries extracted from the Database of Global Administrative Areas [GADM], version 2.8 (see <https://gadm.org/index.html>). The background reference map developed by National Geographic and Esri ([https://server.arcgisonline.com/arcgis/rest/services/NatGeo\\_World\\_Map/MapServer](https://server.arcgisonline.com/arcgis/rest/services/NatGeo_World_Map/MapServer)). This map was projected into the Lambert Conformal Conic coordinate system; Central Meridian =  $-67.84^{\circ}$ , 1st Standard Parallel =  $27.27^{\circ}$ , 2nd Standard Parallel =  $-36.0^{\circ}$ .

## South America

### Brazil

by Miguel Fernandes Felipe

Brazil has a wide variety of landscapes and some of the largest rivers in the world (Figure 9-104). However, we barely know its springs. Brazilian territory is located in a Precambrian cratonic basement that formed Neoproterozoic orogenic systems which were covered by large Paleozoic sag basins (Alkmin 2015). The altitude ranges from the sea level to 2,995 m. Besides the important continental aquifers of Guarani and Alter do Chão, deep and developed soils cover most of the territory and have considerable relevance to springs discharge. Despite this

scenario, springs from some regions (e.g., the Atlantic Tropical region) are far better known than those from others (e.g., Amazonia or the Semi-arid Northeast).

The calculated density of springs in Brazil varies from 1.9 springs per km<sup>2</sup> in the semi-humid karstic depression to more than 28 springs/km<sup>2</sup> in the Atlantic highlands. Most Brazilian springs are small helocrenes and rheocrenes, fed by local underground flows (Felippe and Magalhães 2014, Carvalho et al. 2015), but their perennity varies spatially. Modern spring water is predominant, with groundwater residence times normally varying from 12 yr to more than 60 yr, indicating the importance of rainfall regime (Felippe 2013). The Brazilian Forest Act mandates a 50 m-radius of preservation area around



Figure 9-104. Map of Brazil.

Map boundary data were derived from the Database of Global Administrative Areas [GADM], version 2.8 (<https://gadm.org/index.html>). The background reference map was developed by National Geographic and Esri ([https://server.arcgisonline.com/arcgis/rest/services/NatGeo\\_World\\_Map/MapServer](https://server.arcgisonline.com/arcgis/rest/services/NatGeo_World_Map/MapServer)). The map was projected into the GDA 1994 Geoscience Australia Lambert coordinate system; Central Meridian = 0.00°, 1st Standard Parallel = -33.74°, 2nd Standard Parallel = 5.27°.

springs throughout the country; however, the reality is far from the paper. Reports about integrity of springs show disturbing results. In rural zones, more than 70% of studied springs are rated as being of moderate quality or worse (Gonzalez and Schiavinato 2019, Rezende and Luca 2017). An example of imperilment of springs is in Belo Horizonte (6th largest Brazilian city), where even urban parks report that 35% of springs are in moderate or poor ecological integrity, and 24% exhibit *Salmonella* sp. contamination (Felippe and Magalhães 2012). The main pressures on Brazilian springs and other freshwater ecosystems are due to urban expansion, livestock and agriculture use, mining, and deforestation (e.g., Azevedo-Santos et al. 2016). The greatest challenge regarding the protection of springs in Brazil is increasing awareness of their diversity, functioning and importance.

## References Cited

- Alkmim, FF. 2015. Geological background: A tectonic panorama of Brazil. In: Vieira BC, Salgado AAR, Santos LJC (eds). Landscapes and Landforms of Brazil, Springer, Dordrecht, pp. 9-17.
- Azevedo-Santos VM, Rodrigues-Filho JL, Fearnside PM, Lovejoy TE, Brito MFG. 2016. Conservation of Brazilian freshwater biodiversity: Thinking about the next 10 years and beyond. *Biodiversity and Conservation* 30:235–241. <https://doi.org/10.1007/s10531-020-02076-5>.
- Felippe MF, Magalhães Jr APM. 2012. Impactos ambientais macroscópicos e qualidade das águas em nascentes de parques municipais em Belo Horizonte-MG. *Revista Geografias* 8-23. <https://doi.org/periodicos.ufmg.br/index.php/geografias/article/view/13336>.
- Salgado AAR, Santos LJC, Paisani JC. 2019. Introduction. In: Salgado AAR, Santos LJC, Paisani JC (eds). *The Physical Geography of Brazil: Environment, Vegetation and Landscape*, Springer, New York, pp.1-12.
- Carmo LG, Felippe MF, Magalhães Jr APM. 2014. Áreas de preservação permanente no entorno de nascentes: Conflitos, lacunas e alternativas da legislação ambiental brasileira. *Boletim Goiano de Geografia* 34(2):275-293. <https://doi.org/10.5216/bgg.v34i2.31733>.
- Felippe MF, Magalhães Jr APM. 2014. Desenvolvimento de uma tipologia hidrogeomorfológica de nascentes baseada em estatística nebulosa multivariada. *Revista Brasileira de Geomorfologia* 15(3). <http://dx.doi.org/10.20502/rbg.v15i3.463>.
- Felippe MF. 2013. Gênese e dinâmica de nascentes: Contribuições a partir da investigação hidrogeomorfológi-

- ca em região tropical. Federal University of Minas Gerais PhD dissertation, Belo Horizonte.
- Carvalho CM, Lucas A, Rocha NS, Cruz RC, Borba MF. 2015. Avaliação de impacto ambiental em nascentes do Alto Camaquã a partir de uma análise multivariada. *Revista Ibero-Americana de Ciências Ambientais* 6(1):202-212. <https://doi.org/10.6008/SPC2179-6858.2015.001.0016>.
- Gonzalez AZD, Schiavinato VMS. 2019. Avaliação ambiental de nascentes na sub-bacia hidrográfica do córrego das Pitãs-MT, Brasil. *Revista Equador* 8(3):260-278. <https://revistas.ufpi.br/index.php/equador/article/view/9396>.
- Rezende JH, Luca MV. 2017. Avaliação rápida de rios e nascentes como instrumento de análise ambiental urbana e rural. *Revista Ibero-Americana de Ciências Ambientais* 8(4):85-100. <https://doi.org/10.6008/SPC2179-6858.2017.004.0008>.

## Northern Chile

by Christian Herrera Lameli

Chile is a long and extensive country with a great diversity of climates (Figure 9-105). In northern Chile, the Atacama Desert is renowned as the driest desert in the world, where average annual rainfall in some areas does not exceed 1 mm/yr. However, a more temperate climate prevails in central and southern Chile, with more rainy conditions and the presence of numerous springs. Numerous hot springs are recognized throughout all of Chile and are linked to the extensive volcanic chain of the Central Andes (Cortecci et al. 2005).

It is in the north of Chile where important mineral resources of copper and lithium are concentrated, which

are intensively exploited. Large volumes of water are required for the development of mining activity, which has produced significant negative effects on the different surface ecosystems (Ríos et al. 2010). The management of groundwater resources in arid and hyper-arid areas is always challenging, as the low water availability in these zones conflicts with high potential demand for different needs (Wheater et al. 2010). Many springs and rivers born from the emergence of spring waters have significantly reduced flows, and there are many cases where these have dried up due to the overexploitation of aquifers.

Along the coastline of northern Chile, an extensive mountain range called Cordillera de la Costa (Coastal



Figure 9-105. Map of northern Chile.

Map boundaries extracted from the Database of Global Administrative Areas [GADM], version 2.8 (<https://gadm.org/index.html>). The background reference map was developed by National Geographic and Esri ([https://server.arcgisonline.com/arcgis/rest/services/NatGeo\\_World\\_Map/MapServer](https://server.arcgisonline.com/arcgis/rest/services/NatGeo_World_Map/MapServer)). The map was projected into the GDA 1994 Geoscience Australia Lambert coordinate system; Central Meridian = 0.00°, 1st Standard Parallel = -33.97°, 2nd Standard Parallel = -17.51°.



Figure 9-106. The springfed Río Loa north of the city of Calama.

Range) exists. One of the driest regions of the Atacama Desert, it encompasses many areas with an average annual precipitation of less than 1 mm/yr. This means there are long periods of extreme aridity and rare rainfall events widely separated in time (Herrera and Custodio 2014). On the western slope of the Cordillera de la Costa, some low discharge springs are recognized. Spring waters there are of the sodium-chloride type, with sulfate as the second anion in importance. Groundwater composition has some similarity to seawater due to atmospheric deposition being dominated by marine aerosols and intense concentration by evapotranspiration (evapoconcentration) of precipitation. The radiocarbon content of the coastal spring waters indicates increased recharge between 5,000 and 3,000 ya, but a mixture of



Figure 9-107. An unnamed spring that feeds the flow of the Río Loa in the vicinity of the city of Calama.

groundwater recharged at a small rate along millennia is also a possible explanation (Custodio et al. 2018). Wetter conditions between 5,000 and 3,000 ya, when recharge to coastal aquifer occurred, can be explained by the incursion of warmer atmospheric currents from the coast of Ecuador to northern Chile associated with a southward displacement of El Niño-Southern Oscillation.

One notable example of the consequences of intensive aquifer exploitation on a surface water course is the Río Loa (Loa River), which is the longest river in Chile (Herrera et al., 2020; Figure 9-106, Figure 9-107). The Río Loa supports a truly green corridor that flows across the hyper-arid core of the Atacama Desert. The Río Loa is born from numerous springs located in the western volcanic chain on the flanks of the Miño and Aucasquincha volcanoes. Its main tributaries are the Río San Pedro and Río Salado, which also originate in the high Andes, and the Río San Salvador, which joins the Río Loa downstream of the city of Calama (Aravena and Suzuki 1990). The Río Loa has a small flow that varies between 4000 L/s in its upper course to 300 L/s at the mouth of the river where it discharges into the Pacific Ocean (CORFO 1977). The small flows of the Río Loa have progressively decreased over the past decades as a result of the intensive exploitation of the aquifers adjacent to the Loa River. This affects the indigenous communities living since pre-Hispanic times on the river banks, and has produced a significant deterioration of typical flora and fauna associated to the wetlands along the Río Loa (Yañez and Molina 2008), which are in danger of extinction.

The determination of the residence times of the water of the springs in the volcanic arc of the Andes has been made from  $^{14}\text{C}$  of the dissolve inorganic carbon (DIC). However, high  $\text{CO}_2$  discharge in geothermal springs suggests that  $^{14}\text{C}$ -inactive volcanic  $\text{CO}_2$  is an important component of groundwater DIC (Godfrey et al. 2019). The Río Loa catchment basin close to the western slope of the Andes contains groundwater that is often supersaturated with  $\text{CO}_2$  (Aravena and Suzuki 1990).

## References

- Aravena R, Suzuki O. 1990. Isotopic evolution of river water in the northern Chile region. *Water Resources Research* 26:2887-2895.
- Cortecci G, Boschetti T, Mussi M, Herrera C, Mucchinno C, Barbieri M. 2005. New chemical and original isotopic data on waters from El Tatio geothermal field, northern Chile. *Geochemical Journal* 39:547-571. <https://doi.org/10.2343/geochemj.39.547>.

- Custodio E, Jódar J, Herrera C, Custodio-Ayala J, Medina A, 2018. Changes in groundwater reserves and radio-carbon and chloride content due to a wet period in an arid climate sequence in a large unconfined aquifer. *Journal of Hydrology* 556:427-437.
- Godfrey L, Herrera C, Gamboa C, Mathur R. 2019. Chemical and isotopic evolution of groundwater through the active Andean arc of Northern Chile. *Chemical Geology* 518: 32-44.
- Herrera C, Custodio E. 2014. Origin of waters from small springs located at the northern coast of Chile, in the vicinity of Antofagasta. *Andean Geology* 41(2):314-341.
- Herrera C, Godfrey L, Urrutia J, Custodio E, Jordan T, Jodar J, Delgado K, Barrenechea F. 2020. Recharge and residence times of groundwater in hyper arid areas: The confined aquifer of Calama, Loa River Basin, Atacama Desert, Chile. *Science of the Total Environment* 752: 141847.
- Ríos P, Adamowicz S, Witt JDS. 2010. Aquatic fauna in the driest desert on Earth: First report on the Crustacean fauna of the Loa River (Atacama Desert, Antofagasta Region, Chile). *Crustaceana* 83(3):257-266.
- Wheater HS, Mathias SA, Li X (eds). 2010. *Groundwater modelling in arid and semi-arid areas*. Cambridge University Press.
- Yañez N, Molina R. 2008. *La gran minería y los derechos indígenas en el norte de Chile*. Lom Ediciones, pp. 264.

## Central America

### Continental Central America

by Roderick J. Fensham and Atzalan Rodriguez Guzman

The springs in central America are generally poorly documented but occur in the karst systems in high rainfall environments (Rosales Lagarde et al. 2014), provide a source for lakes in montane environments (Arriaga and Rodriguez Estrella 1997; Palacio-Núñez et al. 2010; Bogan et al. 2014) and also occur throughout the desert regions of northern Mexico (León de la Luz et al. 1997; Hendrickson et al. 2008; Bogan et al. 2014; Figure 9-108).

More than 500 species of fish occur in Central America (Miller 2005) and spring-fed systems provide habitat for much of this diversity. One of these species has a rare adaptation for survival in hyper-sulphidic environments (Tobler et al. 2008). Cuatro Ciénegas is a large complex of spring-fed pools and streams in north-central Mexico, and is a renowned biodiversity hotspot. The hydrogeology has been reasonably well studied (see references in Felstead et al. 2015) and biological survey extends back to the 1960s (Hendrickson et al. 2008). There is a plethora of endemic organisms within the wetlands of this single location including at least eight species of fish (Hendrickson et al. 2008) and nine species in five genera of hydro-



Figure 9-108. Map of Central America, excluding Mexico.

Map boundary data were derived from the Database of Global Administrative Areas [GADM], version 2.8 (<https://gadm.org/index.html>). The background reference map was developed by National Geographic and Esri ([https://server.arcgisonline.com/arcgis/rest/services/NatGeo\\_World\\_Map/MapServer](https://server.arcgisonline.com/arcgis/rest/services/NatGeo_World_Map/MapServer)). The map was projected into the USA Contiguous Albers Equal Area Conic coordinate system; Central Meridian = 0.00°, 1st Standard Parallel = 7.21°, 2nd Standard Parallel = 18.49°.

biid snails (Hershler 1985). Semi-systematic monitoring suggests many populations are in decline (Hendrickson et al. 2008). There are also six species of endemic reptiles, including two terrestrial species (McCoy 2018). A recent study highlights the diversity and range of bacteria there with affinities to marine environments (Souza et al. 2006).

The springs of Cuatro Ciénegas are beset by the same threats that are impacting desert springs throughout the world. The most pressing is the diminished flows associated with dewatering of their source aquifer, but exotic species are also having a major impact (Hendrickson et al. 2008; Gesundheit and Macías Garcia 2018). The spring-fed 'oases' around the coast of Baja are being degraded by pollution and aquifer drawdown associated with coastal development (Imaz-Lamadrid et al. 2020).

## References Cited

- Arriaga L, Rodriguez Estrella R (eds). 1997. Los oasis de la Peninsula de Baja California. Publication 13. Centro de Investigaciones Biológicas: Del Noroeste.
- Bogan MT, Noriega-Felix N, Vidal-Aguilar SL, Findley LT, Lytle DA, Gutiérrez-Ruacho OG, Alvarado-Castro JA, Varela-Romero A. 2014. Biogeography and conservation of aquatic fauna in spring-fed tropical canyons of the southern Sonoran Desert, Mexico. *Biodiversity and Conservation* 23:2705-2748. <https://doi.org/10.1007/s10531-014-0745-z>.
- Felstead NJ, Leng MJ, Metcalfe SE, Gonzalez S. 2015. Understanding the hydrogeology and surface flow in the Cuatro Ciénegas Basin (NE Mexico) using stable isotopes. *Journal of Arid Environments* 121:15-23. <https://doi.org/10.1016/j.jaridenv.2015.05.009>.
- Gesundheit P, Macías Garcia C. 2018. The role of introduced species in the decline of a highly endemic fish fauna in Central Mexico. *Aquatic Conservation: Marine and Freshwater Ecosystems* 28:1384-1395. <https://doi.org/10.1002/aqc.2927>.
- Hendrickson D, Marks J, Moline A, Dinger E, Cohen A. 2008. Combining ecological research and conservation: A case study in Cuatro Cienegas, Coahuila, Mexico. In: Stevens LE, Meretsky V. *Aridland Springs of North America: Ecology and Conservation*. University of Arizona Press, Flagstaff.
- Hershler R. 1985. Systematic revision of the Hydrobiidae (Gastropoda: Rissoacea) of the Cuatro Cienegas Basin, Coahuila, Mexico. *Malacologia* 26:117-123.
- Imaz-Lamadrid MA, Wurl J, Arizpe-Covarrubias O, Romero-Vadillo E. 2020. Deterioration of oases subject to climate change and coastal development: The case of Todos Santos Oasis, Baja California Sur, Mexico. *Groundwater for Sustainable Development* 11:100401. <https://doi.org/10.1016/j.gsd.2020.100401>.
- León de la Luz J, Cadena R, Leon M, Perez Navarro J. 1997. Floristic composition of the San Jose del Cabo oasis, Baja California Sur, Mexico. *Sida* 17:599-614.
- McCoy C. 2018. Ecological and zoogeographic relationships of amphibians and reptiles of the cuatro cienegas basin. *Journal of the Arizona-Nevada Academy of Science* 19:119-125.
- Miller R. 2005. *Freshwater Fishes of Mexico*. University of Chicago Press, Chicago.
- Palacio-Núñez J, Verdú JR, Numa C, Jiménez-García D, Oropeza GO, Galante E. 2010. Freshwater fish's spatial patterns in isolated water springs in North-eastern Mexico. *Revista de Biología Tropical* 58:413-426. <https://doi.org/10.15517/rbt.v58i1.5219>.
- Rosales Lagarde L, Boston PJ, Campbell AR, Hose LD, Axen G, Stafford KW. 2014. Hydrogéologie du nord de la Sierra du Chiapas, Mexique: Un modèle conceptuel établi à partir de la caractérisation géochimique de sources karstiques saumâtres riches en sulfures. *Hydrogeology Journal* 22:1447-1467. <https://doi.org/10.1007/s10040-014-1135-z>.
- Souza V, Espinosa-Asuar L, Escalante AE, Eguiarte LE, Farmer J, Forney L, Lloret L, Rodríguez-Martínez JM, Soberón X, Dirzo R, Elser JJ. 2006. An endangered oasis of aquatic microbial biodiversity in the Chihuahuan desert. *Proceedings of the National Academy of Sciences of the United States of America* 103:6565-6570. <https://doi.org/10.1073/pnas.0601434103>.
- Tobler M, Riesch R, García De León FJ, Schlupp I, Plath M. 2008. Two endemic and endangered fishes, *Poecilia sulphuraria* (Alvarez, 1948) and *Gambusia eurystoma* Miller, 1975 (Poeciliidae, Teleostei) as only survivors in a small sulphidic habitat. *Journal of Fish Biology* 72:523-533. <https://doi.org/10.1111/j.1095-8649.2007.01716.x>.



## Mexico

### by Paulo Quadri Barba

Spring ecosystems in Mexico remain largely understudied. Information about their distribution has only been reported for some thermal springs by the Federal Commission of Electricity (Prol Ledesma 2020) (Figure 9-109; Figure 9-110). Even without data on their distribution, we know that most spring ecosystems in Mexico are likely to exist on private property, as most of the Mexican territory is owned either as private collective or private individual property, with only about 2 – 4% of public lands (Quadri and Quadri 2016). Importantly, Mexican law stipulates that springs belong to the owner or owners of the land where they occur and only those springs

occurring on federal land such as river or watercourses, beaches, or the few public lands that exist – mostly within protected areas – are direct responsibility of the Mexican federal government.

Depending on the region, Mexican springs may face different threats. In the southern and eastern portions of the country, where precipitation can exceed 4,000 mm/yr and where deforestation rates exceed 30,000 ha/yr, in states like Chiapas or Campeche (Global Forest Watch 2014), spring integrity is mostly threatened by soil erosion and pollution. However, north of the Trans-Mexican Volcanic Belt precipitation decreases, to an average of less than 200 mm/yr, in the hearts of the Sonoran and Chihuahuan deserts. Northern Mexico is also characterized



Figure 9-109. Map of Mexico.

Map boundary suggested by Stevens. National boundaries extracted from the Database of Global Administrative Areas [GADM], version 2.8 (see <https://gadm.org/index.html>). Background reference map developed by National Geographic and Esri ([https://server.arcgisonline.com/arcgis/rest/services/NatGeo\\_World\\_Map/MapServer](https://server.arcgisonline.com/arcgis/rest/services/NatGeo_World_Map/MapServer)). Map projected into the USA Contiguous Albers Equal Area Conic coordinate system; Central Meridian =  $-102.53^\circ$ , 1st Standard Parallel =  $14.53^\circ$ , 2nd Standard Parallel =  $32.72^\circ$

by Calcisols and Leptosols (SEMARNAT 2002), which typically develop at shallow depth that favors water evaporation over infiltration, and lead to slow groundwater recharge times. Thus, springs in northern Mexico are mainly threatened by aquifer over-exploitation caused chiefly by agricultural expansion, mining, and to a lesser extent, urban consumption.

Widespread and systematic assessments of spring ecosystems are almost non-existent or are limited to a few areas where springs have very high ecological, economic, and/or cultural value. Perhaps one of the most studied springs complexes in the nation is Cuatro Ciénegas in the northern state of Coahuila. This large springs complex has a level of biological endemism similar to that of the Galapagos Islands, with more than 70 endemic taxa (Unmack and Minckley 2008; Souza et al. 2012). Despite its designation as a protected area, the springs of Cuatro Ciénegas are severely threaten by aquifer overexploitation for agricultural and mining activities. Between 1977 and 2000, researchers found spring pool size reductions of up to 80% (Torres-Vera et al. 2012), indicating a critically endangered status.

While data on springs in Mexico is scarce, aquifers across the country are relatively well monitored by the National Commission of Water (CONAGUA 2015). CONAGUA recognizes a total of 653 aquifers in Mexico, of which only 448 are considered available for human

uses (CONAGUA 2015). In 2015, 105 of the aquifers were reported as overexploited. Most of the overexploited aquifers are located in central and northern Mexico along corridors of densely populated areas and areas supporting large-scale agricultural activities. For example, Sonora and Chihuahua are two of the states with the most overexploited aquifers. This is problematic because mining operations are projected to intensify in the region over the coming decades, and the desert, forest, and grassland habitats of Sonora and Chihuahua are also home to critical populations of endangered species, such as the Mexican gray wolf (*Canis lupus baileyi*), black bears (*Ursus americanus*), jaguars (*Panthera onca*), and American bison (*Bison bison*).

Under climate change, springs will become increasingly important as climatic refugia or holdouts for many species (Cartwright et al. 2020). Yet, competing uses of water will certainly increase social and political tensions in critical regions, such as northern Mexico, and will potentially displace conservation uses of water. Hence, it is imperative for Mexico to increase its springs mapping and monitoring efforts to more effectively manage its water resources, and to use these data to better equip federal and state level conservation agencies with climate adaptation planning tools.

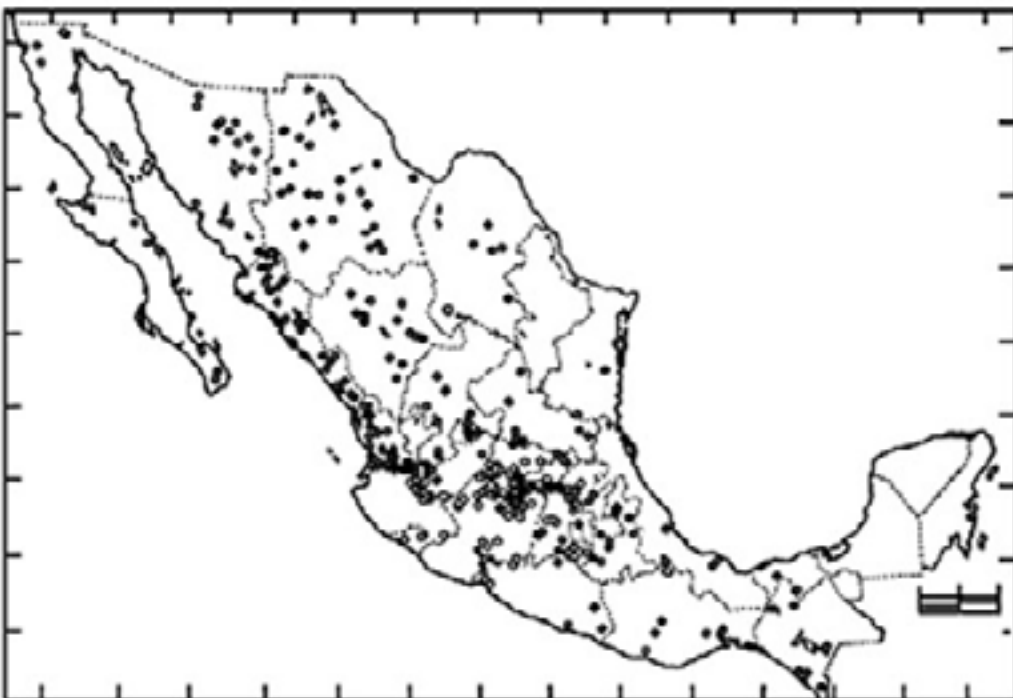


Figure 9-110. Distribution of thermal springs mapped by the Federal Comisión of Electricity of Mexico.

## References Cited

- Cartwright JM, Dwire KA, Freed Z, Hammer SJ, McLaughlin B, Misztal LW, Schenk ER, Spence JR, Springer AE, Stevens LE. 2020. Oases of the future? Springs as potential hydrologic refugia in drying climates. *Frontiers in Ecology and the Environment* 18(5):245-253.
- CONAGUA. 2015. Atlas de Agua en Mexico. Subdirección General de Planeación
- Insurgentes Sur No. 2416 Col. Copilco El Bajo, C.P. 04340, Coyoacán, México, D.F. Global Forest Watch. 2014. Mexico Country Profile. <https://www.globalforestwatch.org/dashboards/country/MEX>.
- Prol-Ledesma RM. 2013. El calor de la tierra. Fondo de Cultura Económica, Mexico. ISBN 9786071603791.
- Quadri G, Quadri P. 2016. México, un estado sin tierra: Hacia una propiedad pública de la tierra en áreas naturales protegidas. MA Porrúa. SKU: 9786075241036. <https://books.google.com/books?id=Ocm7tAEACAAJ>.
- SEMARNAT. 2002. Suelos de México. In Informe de la Situación del Medio Ambiente en México.
- Souza V, Siefert JL, Escalante AE, Elser JJ, Eguiarte LE. 2012. The Cuatro Ciénegas basin in Coahuila, Mexico: An astrobiological Precambrian park. *Astrobiology* 12(7):641-647.
- Torres-Vera M-A, Reyes-Chavez D-T, Prol-Ledesma R-M. 2012. Change analysis (1977–2000) in the area covered by the hot and cold pools in Cuatro Ciénegas, Coahuila, Mexico. *Journal of the Arizona-Nevada Academy of Science* 44(1):59-68.

## Caribbean Islands

by Tamara Heartsill-Scalley

### Overview

Caribbean springs are sites of early indigenous human presence, legends, and fossils (Beeker et al. 2002, Peros et al. 2006, Cristóbal 2007, Aranda et al. 2017; Figure 9-111). Diffuse, contact, artesian, and solution conduit springs are all known to occur in the region. Thousands of springs have been identified in Cuba, Jamaica, Hispaniola, and Puerto Rico (Giusti 1978, Rodríguez-Martínez 1997, Miller et al. 2001, Troester and Turvey 2004, Llubes et al. 2013, Gómez-Gómez et al. 2014, Wishart 2015, Gordon-Smith and Greenaway

2019). A quarter of these may be named or identified in maps. There are only a few perennial freshwater springs the British and U.S. Virgin Islands. Local streams known as ghuts or guts, depend on springs within headwater pools to maintain habitat for wetlands, migratory birds, shrimp, fish, and amphibians (Howell and Towle 1976, Nemeth and Platenburg, 2007; Gardner, 2008). Active volcanos and volcanic areas result in broadly distributed hydrothermal springs in Saba, St. Eustatius, St. Kitts and Nevis, Montserrat, Guadeloupe, Dominica, Martinique, St. Lucia, St. Vincent and the Grenadines, and Grenada (Huttrer 2000). These springs have high total dissolved solids and a range in water temperatures due to the combination of infiltrated rainfall from meteoric waters



Figure 9-111. Map of the Caribbean region.

Map boundary data were derived from the Database of Global Administrative Areas [GADM], version 2.8 (<https://gadm.org/index.html>). The background reference map was developed by National Geographic and Esri ([https://server.arcgisonline.com/arcgis/rest/services/NatGeo\\_World\\_Map/MapServer](https://server.arcgisonline.com/arcgis/rest/services/NatGeo_World_Map/MapServer)). The map was projected into the USA Contiguous Albers Equal Area Conic coordinate system; Central Meridian = 0.00°, 1st Standard Parallel = 10.04°, 2nd Standard Parallel = 27.27°.

mixed with deeper groundwater and hydrothermal fluids of magma origin (Rad et al. 2013, Hemmings et al. 2015). In Puerto Rico, spring water composition is predominantly calcium-magnesium-bicarbonate in karst aquifers, sodium-chloride-sulfate in thermal springs, and volcanic rock springs are grouped as Ca-Mg-HCO waters. One exception is “Poza de la Virgen” spring, located in serpentinite substrates, with high silica concentration from hydrated magnesium silicate mineral (Guzmán-Ríos 1988).

### Ecology

Although macroinvertebrates and gastropods from freshwater springs have been described for Antigua, Barbados, Barbuda, Puerto Rico, St. Kitts and Nevis, details of sampled sites as being true springs, or streams or wells associated to springflow, or sites named “spring” are not clearly categorized because it was not a main research objective (Bass 2005, Bass 2006, MacKay and Williams 2011, Pérez-Reyes et al. 2013, Boger et al. 2014). Exceptions are the species lists of sulfur-tolerant fauna (with the endemic fish, *Limia sulphurophila*) in the Dominican Republic (Greenway et al. 2014), and the microbial diversity study of Baños de Coamo in Puerto Rico using a metagenomic approach, which yielded genes associated to iron, phosphorous and sulfur biological processing (Padilla-Del Valle et al. 2017).

Coastal submarine fresh and brackish water springs have been documented in various islands (Giusti 1978, Blume et al. 1981, Lugo et al. 2001, Adame et al. 2013, Gordon-Smith and Greenaway 2019). The flow dynamics from those springs alter the near shore wetland forests and seagrass communities via changes in water physical-chemical attributes. Springs are part of ecosystem flows to coastal ecosystems, and sea-level rise will alter the role of springs in many parts of the region (Adame et al. 2013, Lambs et al. 2018). The highest carbon stocks in mangroves have been associated with submarine freshwater springs (Adame et al. 2013). Springs buffer soil salinity and water level height in forested wetlands, marshes and other forest types during drought periods and contribute to balancing freshwater budgets (Lambs et al. 2015). In Puerto Rico, spring-fed marshes create habitat for a recently identified (coqui llanero, *Eleutherodactylus juanariveroi*) riverine frog species (Ríos-López and Thomas, 2007). Less than 5 km from the coast, springs support forested *Pterocarpus officinalis* and *Annona glabra* wetlands, marshes, and quartz-dominated blanket sands bogs with carnivorous bladderworts (*Utricularia*) and sundews (*Drosera*). These communities differ from other coastal sites due to important spring water inputs

from underlying karst and alluvium (Medina et al. 2007, Lugo et al. 2001 Feagin et al. 2013).

### Contaminants

Discharge from industrial and sewage treatment plants and land cover changes that alter recharge capacity, water flow, and soil surface elevation have been documented to affect spring discharge and ecosystem dynamics (Guzmán-Ríos 1988, Lugo et al. 2001). Atypical algal growths, agricultural pesticide residues, phthalates and chlorinated volatile organic compounds have been identified in springs from Jamaica and Puerto Rico (Guzmán-Ríos 1988, Witter et al. 1999, Torres et al. 2019). Padilla et al. (2011) describe that long-term contamination found in karst aquifers reflects the characteristics that make the aquifer productive, which is the capacity for storing and releasing over long-terms, which also increases potential for contaminant exposure at spring discharge areas. Hydrogeological research on recharge and contamination dynamics suggests that karst springs are complex, combine inter-basin diffuse and conduit, and are affected by seasonal fluctuations of head boundaries in relation to distance from the ocean (Ghasemizadeh et al. 2016).

Information regarding the condition of springs as ecological systems in the insular Caribbean is dispersed and fragmented. Water quality and hydrogeology data are generally available, but descriptions and classifications of springs need to integrate ecological knowledge about springs.

### References Cited

- Adame MF, Kauffman JB, Medina I, Gamboa JN, Torres O, Caamal JP, Reza M, Herrera-Silveira JA. 2013. Carbon stocks of tropical coastal wetlands within the karstic landscape of the Mexican Caribbean. *PloS one*, 8(2):e56569. <https://doi.org/10.1371/journal.pone.0056569>.
- Aranda E, López JGM, Jiménez O, Luna CA, López LWV. 2017. Nuevos registros fósiles de vertebrados terrestres para Las Llanadas, Sancti Spiritus, Cuba. *Novitates Caribaea* (11):115-123.
- Bass D. 2006. A comparison of the freshwater macroinvertebrate assemblages of St. Kitts and Nevis, West Indies. *Living World, Journal of The Trinidad and Tobago Field Naturalists' Club* 30-37.
- Bass, D. 2005. A survey of freshwater macroinvertebrates on Antigua, West Indies. *Living World, Journal of The Trinidad and Tobago Field Naturalists' Club* 11-14.
- Beeker CD, Conrad GW, Foster JW. 2002. Taíno use of flooded caverns in the East National Park region, Do-

- minican Republic. *Journal of Caribbean Archaeology* 3:1-26.
- Blume HJC, Kendall BM, Fedors JC. 1981. Multifrequency radiometer detection of submarine freshwater sources along the Puerto Rican coastline. *Journal of Geophysical Research: Oceans* 86(C6):5283-5291.
- Boger R, Perdikaris S, Potter AE, Mussington J, Murphy R, Thomas L, et al. 2014. Water resources and the historic wells of Barbuda: Tradition, heritage and hope for a sustainable future.
- Cortés-Guzmán D, Linares EL. 2016. Gasterópodos dulceacuícolas de Providencia, archipiélago de San Andrés, Providencia y Santa Catalina, Colombia. *Acta zoológica mexicana* 32(1):101-110.
- Borst L, De Haas SA. 2005. Hydrological research Bonaire: A hydrogeological investigation of Bonaire's watersystem. Acacia institute, Amsterdam.
- Cashman A. 2011. Our water supply is being managed like a rumshop: Water governance in Barbados. *Social and Environmental Accountability Journal* 31(2):155-165. <https://doi.org/10.1080/0969160X.2011.593820>.
- Comarazamy DE, Gonzalez JE, et al. 2015. On the hydro-meteorological changes of a tropical water basin in the Caribbean and its sensitivity to midterm changes in regional climate. *Journal of Hydrometeorology*. <http://dx.doi.org/10.1175/JHM-D-14-0083.1>.
- Domínguez-Cristóbal CM. 2007. Leyendas indígenas de la zona del carso norteño de Puerto Rico: El caliche de Ciales. *Acta Científica* 21(1-3):81-83.
- Feagin RA, Toledo-Rodriguez F, Colón-Rivera RJ, Smeins F, Lopez R. 2013. Species composition and differences in diversity among the *Pterocarpus officinalis* forested wetlands of Puerto Rico. *Caribbean Naturalist* 1(4):1-25.
- Gardner L. 2008. A strategy for management of Ghuts in the US Virgin Islands. Water Resources Research Institute, University of the Virgin Islands. [https://www.uvi.edu/files/documents/Research\\_and\\_Public\\_Service/WRRRI/strategy\\_management.pdf](https://www.uvi.edu/files/documents/Research_and_Public_Service/WRRRI/strategy_management.pdf).
- Ghasemizadeh R, Yu X, Butscher C, Padilla IY, Alshabkeh A. 2016. Improved regional groundwater flow modeling using drainage features: A case study of the central northern karst aquifer system of Puerto Rico (USA). *Hydrogeology Journal* 24(6):1463-1478.
- Giusti EV. 1978. Hydrogeology of the karst of Puerto Rico (Vol. 1012). US Govt. Print. Office, 68 pp. <https://pubs.er.usgs.gov/publication/pp1012>.
- Gordon-Smith DAD, Greenaway AM. 2019. Submarine groundwater discharge and associated nutrient fluxes to Discovery Bay, Jamaica. *Estuarine, Coastal and Shelf Science* 230:106431.
- Greenway R, Arias-Rodriguez L, Diaz P, Tobler M. 2014. Patterns of macroinvertebrate and fish diversity in freshwater sulphide springs. *Diversity* 6:597-632. <https://doi.org/10.3390/d6030597>.
- Guzmán-Ríos S. 1988. Hydrology and water quality of the principal springs in Puerto Rico. U.S. Geological Survey Water Resources Investigations 85-4269. U.S. Geological Survey, San Juan, Puerto Rico, pp. 30. <https://pubs.usgs.gov/wri/1985/4269/report.pdf>.
- Hemmings B, Whitaker F, Gottsmann J, Hughes A. 2015. Hydrogeology of Montserrat review and new insights. *Journal of Hydrology: Regional Studies* 3:1-30.
- Howell CDB, Towle EL. 1976. Island environments and development: A case study of the British Virgin Islands. Island Resources Foundation (United States Virgin Islands), World Wildlife Fund, International Union for Conservation of Nature and Natural Resources. <https://repository.library.noaa.gov/view/noaa/8416>.
- Huttrer GW. 2000. Geothermal activity status in the volcanic Caribbean Islands. In: Proceedings Geothermal Congress. Kyushu-Tohoku, Japan. <https://www.geothermal-energy.org/pdf/IGAstandard/WGC/2000/R0092.PDF>.
- Lamb L, Bompoy F, Dulormne M. 2018. Using an “isotopic spike” from a tropical storm to understand water exchange on a large scale: Case study of Hurricane Rafael in the Lesser Antilles archipelago, October 2012. *Rapid Communications in Mass Spectrometry* 32(6):457-468.
- Lamb L, Bompoy F, Imbert D, Corenblit D, Dulormne M. 2015. Seawater and freshwater circulations through coastal forested wetlands on a Caribbean Island. *Water* 7:4108-4128.
- Lluberes X, Bocanegra EM, Rodríguez D. 2013. Humedales en Los Haitises, República Dominicana. Seminario Hispano-Latinoamericano sobre Temas Actuales de la Hidrología Subterránea, 6. <https://digital.cic.gba.gob.ar/handle/11746/2328>.
- Lugo AE, Castro LM, Vale A, del Mar López T, Prieto EH, Martín AG, Puente Rolón AR, Tossas AG, McFarlane DA, Miller T, Rodríguez A, Lundberg J, Thomson J, Colón J, Schellekens JH, Ramos O, Helmer E. 2001. Puerto Rican Karst—A Vital Resource. United States Department of Agriculture Forest Service General Technical Report WO-65. [https://data.fs.usda.gov/research/pubs/iitf/pr\\_karst\\_english.pdf](https://data.fs.usda.gov/research/pubs/iitf/pr_karst_english.pdf).
- MacKay SE, Williams DD. 2011. Invertebrate colonization of the surface and deep groundwaters of a small

- oceanic island (Barbados, West Indies). *Tropical Zoology* 24(1).
- Medina E, Cuevas E, Lugo A. 2007. Nutrient and salt relations of *Pterocarpus officinalis* L. in coastal wetlands of the Caribbean: Assessment through leaf and soil analyses. *Trees* 21(3):321-327.
- Miller NK, Waite L, Harlan AE. 2001. Water resources assessment of Jamaica. US Army Corps of Engineers, Washington, DC.  
<https://www.sam.usace.army.mil/Portals/46/docs/military/engineering/docs/WRA/Jamaica/Jamaica%20WRA%20-%20English.pdf>.
- Moulton AA, Popke J, Curtis S, Gamble DW, Poore S. 2015. Water management strategies and climate adaptation: Lessons from the 2014 drought in Jamaica. *Caribbean Geography* 20:60-73.
- Nemeth D, Platenberg R. 2007. Diversity of freshwater fish and crustaceans of St. Thomas watersheds and its relationship to water quality as affected by residential and commercial development. Water Resources Research Institute Project 2006VI73B, University of the Virgin Islands, St. Thomas, pp. 28. [https://www.uvi.edu/files/documents/Research\\_and\\_Public\\_Service/WRRRI/diversity\\_freshwater.pdf](https://www.uvi.edu/files/documents/Research_and_Public_Service/WRRRI/diversity_freshwater.pdf).
- Padilla I, Irizarry C, Steele K. 2011. Historical contamination of groundwater resources in the north coast karst aquifers of Puerto Rico. *Revista Dimension* 3:7-12.
- Padilla-Del Valle R, Morales-Vale LR, Ríos-Velázquez C. 2017. Unraveling the microbial and functional diversity of Coamo thermal spring in Puerto Rico using metagenomic library generation and shotgun sequencing. *Genomics Data* 11:98-101.
- Perez-Reyes O, Crowl TA, Hernandez-Garcia PJ, Ledesma-Fuste R, Villar-Fornes F, Covich AP. 2013. Freshwater decapods of Puerto Rico: A checklist and reports of new localities. *Zootaxa* 3717(3):329-344.
- Peros MC, Graham E, Davis AM. 2006. Stratigraphic investigations at Los Buchillones, a coastal Taino site in north-central Cuba. *Geoarchaeology* 21(5):403-428.
- Rad S, Rivé K, Vittecoq B, Cerdan O, Allègre CJ. 2013. Chemical weathering and erosion rates in the Lesser Antilles: An overview in Guadeloupe, Martinique and Dominica. *Journal of South American Earth Sciences* 45:331-344.
- Renken RA, Black BA, Ward WC, Gill IP, Gómez-Gómez F, Rodríguez-Martínez J. 2002. Geology and hydrogeology of the Caribbean islands aquifer system of the commonwealth of Puerto Rico and the US Virgin Islands (Vol 1419). US Geological Survey.
- Rios-Lopez N, Thomas R. 2007. A new species of palustrine Eleutherodactylus (Anura: Leptodactylidae) from Puerto Rico. *Zootaxa* 1512(5):1-64.
- Rodríguez Martínez J. 1997. Characterization of spring-flow in the north coast limestone of Puerto Rico using physical, chemical, and stable isotopic methods. Water Resources Investigations Report 97-4122. San Juan, Puerto Rico: U.S. Geological Survey, pp. 53.
- Sheller M, Leon YM. 2016. Uneven socio-ecologies of Hispaniola: Asymmetric capabilities for climate adaptation in Haiti and the Dominican Republic. *Geoforum* 73:32-46. <https://www.sciencedirect.com/science/article/pii/S0016718515002158?via%3Dihub>.
- Torres NI, Rivera VL, Padilla IY, Macchiavelli RE, Kaeli D, Alshawabkeh AN. 2019. Effect of hydrogeological and anthropogenic factors on the spatial and temporal distribution of CVOCs in the karst system of northern Puerto Rico. *Environmental Earth Sciences* 78(20):594. <https://doi.org/10.1007/s12665-019-8611-7>.
- Troester JW, Turvey MD. 2004. Water-resources reconnaissance of Île de la Gonâve, Haiti. *Hydrogeology Journal* 12:224-236. <https://doi.org/10.1007/s10040-003-0309-x>.
- Wishart DN. 2015. Comparison of silica and cation geothermometers of bath hot springs, Jamaica WI. In: Proceedings World Geothermal Congress, pp. 19-25. [https://www.researchgate.net/profile/DeBonne\\_Wishart/publication/278667009\\_Comparison\\_of\\_Silica\\_and\\_Cation\\_Geothermometers\\_of\\_Bath\\_Hot\\_Springs\\_Jamaica\\_WI/links/5a973475a6fdccceff0b1a5b/Comparison-of-Silica-and-Cation-Geothermometers-of-Bath-Hot-Springs-Jamaica-WI.pdf](https://www.researchgate.net/profile/DeBonne_Wishart/publication/278667009_Comparison_of_Silica_and_Cation_Geothermometers_of_Bath_Hot_Springs_Jamaica_WI/links/5a973475a6fdccceff0b1a5b/Comparison-of-Silica-and-Cation-Geothermometers-of-Bath-Hot-Springs-Jamaica-WI.pdf).
- Witter JV, Robinson DE, Mansingh A, Dalip KM. 1999. Insecticide contamination of Jamaican environment. V. Island-wide rapid survey of residues in surface and ground water. *Environmental Monitoring and Assessment* 56:257-267.



# Chapter 10

## North America

### Overview

Early scientific investigation and assessment of springs in North America north of Mexico include studies by California (Waring 1915), Meinzer (1923, 1927), Waring (1965), and other US Geological Survey researchers, who documented discharge, geochemistry, hydrogeological processes, and the distribution of larger geothermal and non-thermal springs. Springs distribution has been recorded on US Geological Survey 1:24,000 topographic maps since the 1920s. However, the symbol used to designate springs is a circle with a squiggled line indicating the direction of flow, which precludes ready assessment of springs density (placing an asterisk in the center of the springs symbol would facilitate such analyses). Early studies of springs in Canada were summarized by van Everdingen (1991), and were primarily focused on mineralized and geothermal springs, with more recent interest and concern over permafrost responses to warming climate. Spring ecology and arthropod biodiversity studies in Canada were the focus of an influential book by Williams and Danks (1991), and the special issue in the *Journal of the Kansas Entomological Society* by Ferrington (1995).

Unfortunately, the early focus on North American springs hydrogeology did not include much consideration of ecosystem ecology. That scientific field arose from the conceptual advances by Lindeman (1942), and was ground-truthed by H.T. Odum (1957) at Silver Springs in Florida. Advances in understanding the taxonomy and ecology of SDT has been gradual and poorly integrated over the past century and a half, with conservation concerns emerging in the latter half of the 20th Century, particularly among fish, and subsequently for SDT invertebrates (e.g., Hendrickson and Minckley 1985;

Minckley and Deacon 1991; Shepard 1993; Hershler et al. 2014).

Recognition of the importance of springs, and legal protection for them in North America, has lagged behind that in Europe. Water rights policies in Canada and the United States are generally applied to surface water and are largely relegated to individual states, except in situations where water features (streams, rivers, lakes) cross state boundaries or, in Canada, where indigenous cultures claim priority. However, there is considerable variation in springs distribution (Stevens and Meretsky 2008) among regions, states and provinces. For example, Hawai'i apparently has a low density of springs, but few have been mapped. However, the Waimea River that drains Waimea Canyon, "the Grand Canyon of the Pacific" on Kaua'i has a mean annual discharge of 3.64 m<sup>3</sup>/s, and is baseflow fed apparently by unmapped springs emerging from high-level dike aquifers in the Nepali volcanic series and by discharge from the Alakai Swamp (Mink and Lau 1992). In contrast, Nevada, the driest state in the USA, has an estimated springs density of nearly 0.11 springs/km<sup>2</sup>, the highest density yet reported for the nation (Stevens unpublished data).

Much variation in jurisdictional status also exists among North American states and provinces, with appropriative water rights in western USA states and Canadian provinces where arid climates prevail, and riparian ownership policies generally applied in more mesic eastern states and provinces. Canada's northern provinces (Northwest Territories, Nunavut, and Yukon) practice public authority management, while Quebec uses civil code to manage its water rights. Exceptions and mixed policies also exist: California and Nova Scotia both use a mixture of appropriative and riparian rights (McGuin-



ness 1951; Christensen and Lintner 2007). Groundwater policies in both countries are far less rigorously defined or enforced and springs, which lie at the contact between the subsurface and surface, often “fall between the cracks” of jurisdictional attention (Nelson 2008).

As across the world, losses of habitat and SDT populations in North America are generally inversely related to elevation, latitude, and proximity to human development, including regions with intensive agriculture. Among USA states with springs inventory and assessment programs or in which springs inventories have been conducted (e.g., Arizona, California, Florida, Missouri, Nevada, Texas, Wisconsin; see synopses on these states and regions, above) springs are generally reported to be in degraded or collapsed ecological condition. Many recent extinctions have been among SDT populations, particularly in arid regions (e.g., Williams and Sada 2020). Groundwater pollution from agricultural and industrial wastes threatens Florida’s many limnocene and other springs (Knight 2015).

## References Cited

- Christensen R, Lintner AM. 2007. Trading our common heritage? The debate over water rights transfers in Canada. In Bakker K (editor). Eau Canada, University of British Columbia Press, Vancouver.
- Danks HV, Williams DD, editors. 1991. Arthropods of springs, with particular reference to Canada: Synthesis and needs for research. Cambridge University Press, Cambridge.
- Ferrington LC Jr. 1995. Biodiversity of aquatic insects and other invertebrates in springs: Introduction. Journal of the Kansas Entomological Society 68: Supplement, Special Publication.
- Hendrickson DA, Minckley WL. 1985. Ciénegas: Vanishing climax communities of the American Southwest. Desert Plants 6:131-174.
- Hershler R, Liu H-P, Howard J. 2014. Springsnails: A new conservation focus in western North America. BioScience <https://doi.org/10.1093/bioscience/biu100>.
- Knight RL. 2015. Silenced springs (moving from tragedy to hope). Howard T. Odum Florida Springs Institute, Gainesville.
- Lindeman RL. 1942. The trophic-dynamic aspect of ecology. Ecology 23:399-417.
- McGuinness CL. 1951. Water law with special reference to ground water. US Geological Survey Circular 117, US Government Printing Office, Washington DC.
- Meinzer OE. 1923. Outline of ground-water hydrology, with definitions. U.S. Geological Survey Water Supply Paper 494. US Government Printing Office, Washington DC.
- Meinzer OE. 1927. Large springs of the United States. U.S. Geological Survey Water-Supply Paper 557. US Government Printing Office, Washington DC. <https://doi.org/10.3133/wsp557>.
- Minckley WL, Deacon JE. 1991. Battle against extinction: Native fish management in the American West. University of Arizona Press, Tucson.
- Mink JF, Lau LS. 1992. Aquifer identification and classification for Kauai: Groundwater protection strategy for Hawaii. University of Manoa Water Resources Research Center Technical Report N. 186, Manoa. [https://www.nrcs.usda.gov/Internet/FSE\\_DOCUMENTS/nrcs142p2\\_036832.pdf](https://www.nrcs.usda.gov/Internet/FSE_DOCUMENTS/nrcs142p2_036832.pdf).
- Nelson N. 2008. Between the cracks: Legal protection of springs in Arizona. Pp. \_\_\_ in Stevens LE and Meretsky VJ (editors). Aridland springs in North America: Ecology and conservation. University of Arizona Press, Tucson.
- Odum HT. 1957. Trophic structure and productivity of Silver Springs, Florida. Ecological Monographs 27:55-112.
- Shepard, W. 1993. Desert springs - both rare and endangered. Aquatic Conservation Marine and Freshwater Ecosystems 3:351-359.
- Waring GA. 1915. Springs of California. US Geological Survey Water-supply Paper 338. Washington, DC.
- Waring GA. 1965. Thermal springs of the United States and other countries of the world: A summary. Geological Survey Professional Paper 492. U.S. Government Printing Office, Washington, D.C.
- Williams JE, Sada DW. 2020. Ghosts of our making: Extinct aquatic species of North American deserts. In: Williams JE, Probst D (editors). Standing between life and extinction. University of Chicago Press, Chicago.
- van Everdingen RO. 2012. Physical, chemical, and distributional aspects of Canadian springs. Memoirs of the Entomological Society of Canada 123, Supplement S155:7-28. <https://doi.org/10.4039/entm123155007-1>.

# Canada

## Alberta

by Abraham E. Springer

Alberta supports a broad array of habitats among a dozen natural regions within its Rocky Mountain, foothills, grasslands, and parklands ecoregions (Natural Regions Committee, 2006; Figure 10-112). There has not been an accounting of all springs in the province. Borneuf (1983) described over 600 springs and the Alberta Geological Survey digitized locations from these maps and published the data as a geographic database (Stewart 2014). Non-thermal springs are abundant across Alberta in areas with significant topographic relief, in montane

and foothill zones and in river valleys, while a few geothermal springs are generally restricted to the east slope of the Canadian Rockies (i.e., Cave and Basin springs complex in Banff National Park). Groundwater dependent fens are abundant but poorly mapped on the northern Great Plains and in the adjacent aspen parklands. These fens support high concentrations of rare orchids, other wetland plants, invertebrates, and some amphibians (Moss and Packer, 1983; Clifford, 1991; Russell and Bauer, 2000; Lepitzki, 2002).

The array of provincial spring types is related to topographic diversity, with hillslope, rheocrene, gushet, and, less commonly, geothermal and limnocrene springs emerging in the foothills and along the piedmont of the



Figure 10-112. Map of Alberta, Canada.

Map boundary data were derived from the Database of Global Administrative Areas [GADM], version 2.8 (<https://gadm.org/index.html>). The background reference map was developed by National Geographic and Esri ([https://server.arcgisonline.com/arcgis/rest/services/NatGeo\\_World\\_Map/MapServer](https://server.arcgisonline.com/arcgis/rest/services/NatGeo_World_Map/MapServer)). The map was projected into the USA Contiguous Albers Equal Area Conic coordinate system; Central Meridian = 0.00°, 1st Standard Parallel = 49.00°, 2nd Standard Parallel = 60.00°.

Canadian Rocky Mountains. Springer et al (2015) conducted comprehensive inventories at 56 springs across different biomes and identified 526 plants, >25 % of the provincial flora, on less than 4 ha of spring habitat, 12.5% of which were non-native. Across Canada overall, Williams (1983) reported that ecological impacts on springs were primarily related to logging, road building, livestock grazing, water development, wildfire. In Alberta, spring ecosystems with greater human disturbance, from factors such as livestock management, are more vulnerable to invasion by non-native plants, and this reduces plant biodiversity and the ecological services provided by these distinctive, insular ecosystems (Nielsen et al 2019). Because the surface water in the province is overallocated, management strategies to maintain ecosystem flows will be essential to support stewardship of the springs in the province.

Stewart S. 2009. Locations of Alberta Springs.

[http://www.ags.gov.ab.ca/publications/DIG/ZIP/DIG\\_2009\\_0002.zip](http://www.ags.gov.ab.ca/publications/DIG/ZIP/DIG_2009_0002.zip).

Williams DD. 1983. Biological survey of Canada (terrestrial arthropods): National survey of freshwater springs. Entomological Society of Canada Bulletin 15:30-34.

## References Cited

Borneuf DM. 1983. Springs of Alberta. Alberta Research Council Earth Sciences Report 82-3. Edmonton, Alberta.

Clifford HF. 1991. Aquatic Invertebrates of Alberta: An illustrated guide. University of Alberta Press, Edmonton.

Lepitzki DAW. 2002. Status of the Banff Springs Snail (*Physella johnsoni*) in Alberta. Alberta Sustainable Resources Development, Fish and Wildlife Division, Alberta Conservation Association, Wildlife Status Report No. 40. Edmonton, Alberta.

Moss EH, Packer JG. 1983. Flora of Alberta: A Manual of Flowering Plants, Conifers, Ferns, and Fern Allies Found Growing Without Cultivation in the Province of Alberta, Canada. University of Toronto Press, Toronto, Ontario.

Nielsen KG, Gill KM, Springer AE, Ledbetter JD, Stevens LE, Rood SB. 2019. Springs ecosystems: Vulnerable ecological islands where environmental conditions, life history traits, and human disturbance facilitate non-native plant invasions. *Biological Invasions*. <https://doi.org/10.1007/s10530-019-02025-6>.

Russell AP, Bauer AM. 2000. The amphibians and reptiles of Alberta: A field guide and primer of boreal herpetology, 2nd ed. University of Calgary Press, Calgary, Alberta.

Springer AE, Stevens LE, Ledbetter JD, Schaller EM, Gill K, Rood SB. 2015. Ecohydrology and stewardship of Alberta springs ecosystems. *Ecohydrology*. <https://doi.org/10.1002/eco.1596>.

## United States

### Florida Springs

by Robert L. Knight

The Coastal Plain of the Southeastern USA is underlain by porous carbonate geology that creates the highly productive Floridan Aquifer, extending over an area of about 259,000 km<sup>2</sup> (Figure 10-113). Historic groundwater discharge from this aquifer through springs is estimated as 57 million m<sup>3</sup>/day (Bush and Johnston 1988). Although incompletely inventoried, >1,132 Florida springs have been reported (Florida Springs Task Force 2000, Scott et al. 2004), of which >30 have average flows

>245,000 m<sup>3</sup>/day. Under premodern development conditions, Florida's springs had among the highest known primary and secondary productivity (Odum 1957). This high community metabolism is evidenced by abundant fish and other aquatic wildlife populations, including rare and endangered species. Florida's springs are popular summer recreation destinations, contributing \$1 billion/yr to the state's economy (Knight 2015). Florida's springs and associated spring runs have an estimated combined area of <4,050 ha, making them the one of the rarest natural communities in Florida (Florida Springs Institute 2019). Floridan Aquifer artesian springs are highly imperiled due to excessive human groundwater extraction



Figure 10-113. Map of Florida, USA.

Map boundary data were derived from Esri ArcGIS Data and Maps, version 10.8 (Sources are ESRI, Tele Atlas North America, Inc., Department of Commerce, Census Bureau, U.S. Department of Agriculture [USDA], National Agricultural Statistics Service [NASS]) The background reference map was developed by National Geographic and Esri ([https://server.arcgisonline.com/arcgis/rest/services/NatGeo\\_World\\_Map/MapServer](https://server.arcgisonline.com/arcgis/rest/services/NatGeo_World_Map/MapServer)). The map was projected into the USA Contiguous Albers Equal Area Conic coordinate system; Central Meridian = 0.00°, 1st Standard Parallel = 24.52°, 2nd Standard Parallel = 31.00°.

for irrigation and nutrient loading from fertilizers and wastewater sources (Florida Department of Environmental Protection 2008).

The estimated average spring flow decline in Florida is 32% compared to predevelopment conditions (Knight and Clark 2016). Dozens of formerly large-magnitude springs have stopped flowing during even moderate drought conditions. About 80% of all of the springs in Florida have average nitrate-nitrogen concentrations that exceed the state's springs standard of 0.35 mg/L (Florida Springs Institute 2019). Silver Springs in north-central Florida was long the largest tourist attraction in Florida (Knight 2015). Having lost more than 30% of its historic average flow and with a nitrate-nitrogen concentration four times higher than the state standard, Silver Springs has lost much of its former ecologic and economic functionality. Restoration actions needed there and across Florida's 10,000,000 ha Springs Region include significant reductions in fertilizer and wastewater loads, reduced reliance on groundwater for irrigation, and re-connection to adjacent waterways by dam removal (Knight 2015).

FSI (2019) assessed the ecosystem health of 32 "sentinel" springs in Florida's Springs Region. Using IUCN's methodology on these springs revealed the following assessment: Collapsed – 12.5% with F grade (including some large springs), Critically Endangered – 37.5% with D grade, Endangered – 50% with B or C grade. While those springs are all slightly to greatly impaired, many are endangered or more seriously impaired, and some have collapsed.

## References Cited

- Bush PW, Johnston RH. 1988. Ground-water hydraulics, regional flow, and ground-water development of the Floridan Aquifer System in Florida and in parts of Georgia, South Carolina, and Alabama. US Geological Survey Professional Paper 1403-C.
- Florida Department of Environmental Protection. 2008. Monitoring report for eighteen state and federally managed spring systems in Florida, Year 2000 to 2007. Florida Department of Environmental Protection Environmental Assessment Section, Tallahassee.
- Florida Springs Institute (FSI). 2019. Florida Springs Conservation Plan. Howard T. Odum Florida Springs Institute, High Springs.
- Florida Springs Taskforce. 2000. Florida's springs: Strategies for protection & restoration. Florida Department of Environmental Protection, Tallahassee.
- Knight RL. 2015. Silenced springs—Moving from tragedy to hope. Florida Springs Institute Press, High Springs.
- Knight RL, Clarke RA. 2016. Florida Springs—A water-budget approach to estimating water availability. *Journal of Earth Science and Engineering* 6:59-73.
- Odum HT. 1957. Trophic structure and productivity of Silver Springs, Florida. *Ecological Monographs* 27:55-112.
- Scott TM, Means GH, Meegan RP, Means RC, Upchurch SB, Copeland RE, Jones J, Roberts T, Willet A. 2004. Springs of Florida. Florida Geological Survey Bulletin No. 66. Tallahassee, Florida

## Northeastern USA Springs

by Douglas S. Glazier

The 730,000 km<sup>2</sup> Appalachian Mountain region (including the 480,000 km<sup>2</sup> Appalachian Basin) in eastern North America consists of numerous mountains and valleys underlain by ancient sedimentary, volcanic and ocean floor rocks (Figure 10-114). Thousands of ambient springs and hundreds of thermal springs exist in this geologically diverse region, but they have never been fully counted. The state of Virginia alone, which is situated in the mid-Appalachian region, has >1,500 ambient springs and approximately 100 thermal springs. Appalachian springs are diverse in geology (including shale, sand-

stone, limestone and dolomite bedrock, substrates consisting of a variety of particle sizes [silt to boulders], and single conduit to diffuse spring sources), water chemistry (from highly acidic and mineral-poor to alkaline and mineral-rich [pH typically  $\approx$  <4 to >8, and ionic conductivity  $\approx$  <20 to >1,000  $\mu$ S/cm]), discharge (seepage to flows >10,000 L/min), temporal persistence (intermittent to permanent) and habitat types (including sipeocrenes, rheocrenes, limnocrenes and helocrenes). Teal (1957) reported on the ecosystem metabolism of Root Spring, a limnocrene in Concord, Massachusetts. Other springs, especially in Pennsylvania, Virginia and West Virginia, also have been the subject of biological, ecological, geo-



Figure 10-114. Map of the northeastern United States.

Map boundary data were derived from Esri ArcGIS Data and Maps, version 10.8 (Sources are ESRI, Tele Atlas North America, Inc., Department of Commerce, Census Bureau, U.S. Department of Agriculture [USDA], National Agricultural Statistics Service [NASS]) The background reference map was developed by National Geographic and Esri ([https://server.arcgisonline.com/arcgis/rest/services/NatGeo\\_World\\_Map/MapServer](https://server.arcgisonline.com/arcgis/rest/services/NatGeo_World_Map/MapServer)). The map was projected into the USA Contiguous Albers Equal Area Conic coordinate system; Central Meridian = 0.00°, 1st Standard Parallel = 38.93°, 2nd Standard Parallel = 47.46°.

chemical and hydrological studies. Various spring-dependent species occur in the Appalachian region (e.g., flatworm *Phagocata gracilis*, gastropod *Fontigens nickliniana*, amphipod *Gammarus minus*, isopod *Lirceus brachyurus*, and salamanders *Eurycea aquatica* and *Gyrinophilus porphyriticus*), some of which are federally endangered, (e.g., watercress darter *Etheostoma nuchale*).

In seven states, coal, oil and gas mining influences spring-supplying aquifers surrounded by Paleozoic rock formations. Resorts and spas have been developed at several mid- to southern Appalachian thermal springs (e.g., Berkeley Springs and Sweet Springs in West Virginia, Warm Springs and Hot Springs in Virginia, Hot Springs in North Carolina, and Warm Springs in Georgia). Introduced warm-adapted guppies (*Poecilia reticulata*) thrive in Berkeley Springs, to the delight of many visiting tourists. Some large springs are major sources of drinking water for humans and/or livestock at farms, resorts and small towns (e.g., Roaring Spring and Boiling Springs in Pennsylvania, Berkeley Springs in West Virginia, and Big Spring Farm in Virginia). Municipal, agricultural, recreational and commercial exploitation or diversion of spring- and groundwater via damming and/or the construction of channels, basins, cisterns and other structures has occurred (e.g., Bedford Springs, Bellefonte (Big) Spring, Boiling Springs, Hundred Springs and Roaring Spring in Pennsylvania, Berkeley Springs in West Virginia, and Radium Springs in Georgia). Recent droughts have caused large decreases in the discharges of some springs. For example, a 1999-2002 drought reduced the discharge of Berkeley Springs by nearly half. Springs located within agricultural or residential areas may be contaminated with herbicides, nitrates and human/livestock fecal matter/coliform bacteria. Most Appalachian roadside 'spout' springs tested (>80% of 21) contain coliform bacteria. A potential problem for mid- to northern Appalachian springs and groundwater is contamination by de-icing road salt, which is used extensively during the winter. Much needed ecological restoration of damaged springs is occurring in some places (e.g., Big Spring Run and Big Spring Creek in Pennsylvania).

## References Cited

Bausher E, Downey AR, Vesper DJ. 2018. Geochemical comparison of karst and clastic springs in the Appalachian Valley & Ridge Province, southeastern West Virginia and central Pennsylvania. Proceedings of the 15th Sinkhole Conference. (<https://doi.org/10.5038/9780991000982.1029>).

- Corder LL. 2008. Hydrogeochemical characterization of springs and wells in the Cacapon Mountain Aquifer. Master of Science thesis West Virginia University, Morgantown. <https://researchrepository.wvu.edu/etd/4363>.
- Duncan RS, Kuhajda BR, Hodges CA, Messenger AL. 2016. Population structure and habitat use of the endangered Watercress Darter. *Journal of Fish and Wildlife Management* 7:499-508.
- Evans RR, Ray SJ. 2010. Distribution and environmental influences on freshwater gastropods from lotic systems and springs in Pennsylvania, USA, with conservation recommendations. *American Malacological Bulletin* 28:135-150.
- Flippo HN. 1974. Springs of Pennsylvania. Pennsylvania Department of Environmental Resources, Office of Resources Management, Water Resources Bulletin 10 Harrisburg.
- Focazio MJ, Plummer LN, Bohlke JK, Busenberg E, Bachman LJ, Powars DS. 1998. Preliminary estimates of residence times and apparent ages of ground water in the Chesapeake Bay Watershed, and water-quality data from a survey of springs. U.S. Geological Survey Water Resources Investigations Report 97-4225, United States Government Printing Office: Richmond, Virginia.
- Glazier DS. 2014. Springs. In: Elias SA (editor). Reference module in Earth systems and environmental sciences, Elsevier, Massachusetts, pp. 1-78.
- Glazier DS, Gooch JL. 1987. Macroinvertebrate assemblages in Pennsylvania (USA) springs. *Hydrobiologia* 150:33-43.
- Glazier DS, Horne MT, Lehman ME. 1992. Abundance, body composition and reproductive output of *Gammarus minus* (Crustacea: Amphipoda) in ten cold springs differing in pH and ionic content. *Freshwater Biology* 28:149-163.
- Gooch JL, Glazier DS. 1991. Temporal and spatial patterns in mid-Appalachian springs. *Memoirs of the Entomological Society of Canada* 155:29-49.
- Hartranft JL, Merritts DJ, Walter RC, Rahnis M. 2011. Big Spring Run restoration experiment: Policy, geomorphology, and aquatic ecosystems in the Big Spring Run watershed, Lancaster County, PA. *Sustain* 24:24-30.
- Helfrich LA, Parkhurst J, Neves R. 2005. Managing Spring Wetlands for Fish and Wildlife Habitat. Virginia Cooperative Extension Publication, Virginia Polytechnic Institute and State University, Blacksburg.
- Hippe DJ, Witt EC, Giovannitti RM. 1994. Hydrogeology, herbicides and nutrients in ground water and springs,

- and relation of water quality to land use and agricultural practices near Carlisle, Pennsylvania. U.S. Geological Survey Water Resources Investigations Report 93-4172 Lemoyne, Pennsylvania.
- Hobba WA, Fische, DW, Pearson FJ, Chemerys JC. 1979. Hydrology and geochemistry of thermal springs of the Appalachians. U.S. Geological Survey Professional Paper 1044-E. United States Government Printing Office Washington, D.C.
- Koester HE, Miller DR. 1980. Ground-water quality and data on wells and springs in Pennsylvania, Volume I: Ohio and St. Lawrence River Basins. U.S. Geological Survey Report 80-1119 Harrisburg, Pennsylvania.
- Koester HE, Miller DR. 1980. Ground-water quality and data on wells and springs in Pennsylvania, Volume II: Susquehanna and Potomoc River basins. U.S. Geological Survey Report 81-329 Harrisburg, Pennsylvania.
- Koester HE, Miller DR. 1982. Ground-water quality and data on wells and springs in Pennsylvania, Volume III: Delaware River Basin. U.S. Geological Survey Report 81-330 Harrisburg, Pennsylvania.
- Krometis LA, Patton H, Wozniak A, Sarver E. 2019. Water scavenging from roadside springs in Appalachia. *Journal of Contemporary Water Research & Education* 166:46-56.
- McColloch JS. 1986. Springs of West Virginia. West Virginia Geological and Economic Survey V-6A, Morgantown.
- Otton EG, Hilleary JT. 1985. Maryland springs: Their physical, thermal, and chemical characteristics. Maryland Geological Survey Report of Investigations 42, Baltimore.
- Saad DA, Hippe DJ. 1990. Large springs in the Valley and Ridge Physiographic Province of Pennsylvania. U.S. Geological Survey Report 90-164, Harrisburg, Pennsylvania.
- Shuster ET, White WB. 1971. Seasonal fluctuations in the chemistry of limestone springs: A possible means for characterizing carbonate aquifers. *Journal of Hydrology* 14:93-128.
- Smith RF, Neideigh EC, Rittle AM, Wallace JR. 2020. Assessing macroinvertebrate community response to restoration of Big Spring Run: Expanded analysis of before-after-control-impact sampling designs. *River Research and Applications* 36:79-90.
- Teal JM. 1957. Community metabolism in a temperate cold spring. *Ecological Monographs* 27:283-302.
- Timpe EK, Graham SP, Bonett RM. 2009. Phylogeography of the Brownback Salamander reveals patterns of local endemism in Southern Appalachian springs. *Molecular Phylogenetics and Evolution* 52:368-376.
- Vesper DJ, Herman EK. 2020. Common spring types in the Valley and Ridge Province: There is more than karst. *Environmental & Engineering Geoscience* 26:345-358.



## Cumberland Plateau Case Study: The Green River Basin in Kentucky

by Benjamin W. Tobin, Sarah M. Arpin, and Alan E. Fryar

The Green River basin of Kentucky is a preeminent example of a karst-dominated river system in the midwestern USA (Figure 10-115). Mississippian-age limestone aquifers (Dicken 1935; White et al. 1970; Paylor and Currens, 2001) underlie more than half of the basin and the majority of the river's baseflow is derived from karst groundwater discharge (Blair et al. 2012). This river basin

contains the most extensive cave system in the world (Mammoth Cave; Brown 1966) and the largest spring in Kentucky, Gorin Mill Spring, which drains over 390 km<sup>2</sup> (Ray and Blair 2005) and has a discharge ranging from 1 m<sup>3</sup>/s to > 40 m<sup>3</sup>/s (Quinlan and Rowe 1977). There are 1,336 springs currently documented in the Green River Basin, and 5,284 documented springs in the Kentucky, although many undocumented springs exist (A. Arpin, written communication). Other large springs in the basin include Graham Spring (baseflow 0.6 m<sup>3</sup>/s for a 315-km<sup>2</sup> area) and Lost River Rise (baseflow 0.4 m<sup>3</sup>/s for a 155-km<sup>2</sup> area). Although the ecology of these springs has



Figure 10-115. Map of the Green River basin in Kentucky, USA.

Map boundary data were derived from National Watershed Boundary Dataset Level 8 Hydrologic Unit Code (HUC) polygons that intersect the Green River in Kentucky, USA [<https://prd-tnm.s3.amazonaws.com/index.html?prefix=StagedProducts/Hydrography/WBD/National/GDB/>, accessed Dec. 27, 2022]. The background reference map was developed by National Geographic and Esri ([https://server.arcgisonline.com/arcgis/rest/services/NatGeo\\_World\\_Map/MapServer](https://server.arcgisonline.com/arcgis/rest/services/NatGeo_World_Map/MapServer)). The map was projected into the USA Contiguous Albers Equal Area Conic coordinate system; Central Meridian = 0.00°, 1st Standard Parallel = 36.81°, 2nd Standard Parallel = 38.36°.

received little study, the Green River has been noted as a freshwater biodiversity hotspot (Masters et al. 1998).

Because surface and subsurface flow paths are well integrated in karst terrains, water and pollutants can move rapidly from sink points to springs (Penick 2010). Moreover, because of subsurface storage in less permeable zones, pollutants can continue to impact springs for long time periods (Vesper et al. 2001; Loop and White 2001). Land-use practices in springsheds have been shown to be the primary driver of spring water quality (Pfaff 2003; Tobin 2007). Impoundment of the Green River behind a series of dams has resulted in loss of habitat for many groundwater-dependent species, such as the endangered Kentucky Cave Shrimp (*Palaemonetes ganteri*; Olson 2006). Sediment movement through the groundwater system as a result of land-use changes and erosion from farmland has imperiled that species (Lisowski 1983; Olson 2006). However, springs such as Gorin Mill and Lost River Rise have shown excellent improvements in water quality since the 1970s, as knowledge of the groundwater basin connectivity and potential impacts has increased, along with techniques to mitigate and prevent impacts (Quinlan and Rowe 1977; Schindel et al. 1995; Ray and Blair 2005; Blair et al. 2012, Kaiser 2019).

## References Cited

- Blair RJ, Ray JA, O'dell PW, Marbert BS, Goodmann PT. 2012. Integrated surface water and groundwater assessment of large springs in the Green River basin (BMU, Round 2). Kentucky Division of Water Project Report, Frankfort, 152 pp.
- Brown RF. 1966. Hydrology of the cavernous limestones of the Mammoth Cave area, Kentucky. USGS Water Supply Paper 1837, pp. 70.
- Dicken SN. 1935. Kentucky karst landscapes. *The Journal of Geology* 43(7):708-728.
- Kaise RA. 2019. An Urban Karst Aquifer Resource Evaluation and Monitoring Toolbox. *M.Sc.* thesis. Western Kentucky University, pp. 338.
- Lisowski EA. 1983. Distribution, habitat, and behavior of the Kentucky Cave Shrimp *Palaemonias ganteri* Hay. *Journal of Crustacean Biology* 3(1):88-92. <https://doi.org/10.2307/1547855>.
- Loop CM, White WB. 2001. A conceptual model for DNAPL transport in karst ground water basins. *Ground Water* 39(1):119-127.
- Masters LL, Flack SR, Stein BA. 1998. *Rivers of Life: Critical Watersheds for Protecting Freshwater Biodiversity*. Nature Conservancy, Arlington, VA, pp. 77.
- Olson R. 2006. The ecological effect of lock and dam no. 6 in Mammoth Cave National Park. In: Harmon D (editor). *People, Places, and Parks: Proceedings of the 2005 George Wright Society Conference on Parks, Protected Areas, and Cultural Sites*. The George Wright Society, Hancock, Michigan.
- Paylor RL, Currens JC. 2001. Karst occurrence in Kentucky. Kentucky Geological Survey Map and Chart 35. <https://doi.org/10.13023/kgs.mc33.12>.
- Penick MD. 2010. Algal biomass accrual in relation to nutrient availability along a longitudinal gradient in the Upper Green River, Kentucky. *M.Sc.* thesis. Western Kentucky University, 46 pp.
- Pfaff R. 2003. Geographic information systems methodologies to evaluate relationships between land use and groundwater quality in South Central Kentucky. *M.Sc.* thesis. Western Kentucky University, 96 pp.
- Quinlan JF, Rowe DR. 1977. Hydrology and water quality in the Central Kentucky Karst: Phase 1. Kentucky Water Resources Research Institute Research Report 100. <https://doi.org/10.13023/kwrri.rr.101>.
- Ray JA, Blair RJ. 2005. Large perennial springs of Kentucky: Their identification, base flow, catchment, and classification. In: Beck BF (editor). *Sinkholes and the Engineering and Environmental Impact of Karst*. Geotechnical Special Publication 144. American Society of Civil Engineers, Reston, Virginia, pp. 410-422. [https://doi.org/10.1061/40796\(177\)44](https://doi.org/10.1061/40796(177)44).
- Schindel GM, Ray JA, Quinlan JF. 1995. Determination of the recharge area for Rio Springs, Kentucky: An EPA demonstration project in wellhead (springhead) protection for karst terranes. In: Beck BF (editor). *Karst Geohazards*, Balkema, Rotterdam, pp. 165-176.
- Tobin BW. 2007. An analysis of base-level conduit sedimentation in South Central Kentucky. Western Kentucky University MS thesis, 62 pp.
- Vesper DJ, Loop CM, White WB. 2001. Contaminant transport in karst aquifers. *Theoretical and Applied Karstology* 13(14):101-111.
- White WB, Watson RA, Pohl ER, Brucker R. 1970. The central Kentucky karst. *Geographical Review* 60(1):88-115.

## Ozark Mountains

by Teresa M. Carroll

The Ozark Plateaus Physiographic Province (the Ozarks), constitutes a large portion of the U.S. Interior Highlands between the Appalachian and Rocky Mountain ranges (Figure 10-116). The Ozarks, one of the major karst landscapes in the U.S., spans nearly 127,000 km<sup>2</sup> and consists of three physiographic sections (Fenneman 1938); the Springfield Plateau, Boston Mountains, and Salem Plateau. These sections encompass most of southern Missouri, northwest Arkansas (includes the St. Francois Mountains), and small parts of Oklahoma and

Kansas. The Ozark aquifer system is comprised of three aquifers: the Springfield Plateau (SPA), the Ozark (OA), and the St. Francois (SFA); shallowest to deepest, respectively. With elevations ranging from 610 m below sea level to 488 m above sea level, the aquifer and confining unit lithologies consist primarily of limestones of Mississippian age and older, shales, sandstones, and dolomites of Ordovician and late Cambrian ages (Adamski et al. 1995; Hays et al. 2016) with dolomite and limestone serving as the major karst forming units (Bullard 2020). Dissolution of this lithology creates intense karst topography characterized by multiple caves, springs, fissures,



Figure 10-116. Map of the Ozark region, USA.

Map boundary data were derived from the Ecocode 'NA0413 (Ozarks)' class of Terrestrial Ecoregions The Nature Conservancy [<https://geospatial.tnc.org/datasets/b1636d640ede4d6ca8f5e369f2dc368b/about>, accessed Dec. 27, 2022]. The background reference map was developed by National Geographic and Esri ([https://server.arcgisonline.com/arcgis/rest/services/NatGeo\\_World\\_Map/MapServer](https://server.arcgisonline.com/arcgis/rest/services/NatGeo_World_Map/MapServer)). The map was projected into the USA Contiguous Albers Equal Area Conic coordinate system; Central Meridian = 0.00°, 1st Standard Parallel = 35.35°, 2nd Standard Parallel = 39.31°.

sinkholes, and losing streams that recharge groundwater (Vineyard & Fender 1982). Nearly 6,000 springs are documented within these karsted carbonate lithologies dominated by rheocrene and cave emergence patterns, with moderate concentrations of gushet and limnocrene springs, but fewer helocrenes.

Groundwater flow in the SPA is typically shallower (<30 m below spring outlet) than in the deeper OA where phreatic channels may extend 90 or more m below the spring outlet (Bullard 2020). Groundwater travels rapidly through large solution openings often several meters in diameter, producing cold, freshwater carbonate springs. Exceptions exist in the lower thick limits of the OA where subsurface residence and surface return times increase, resulting in increased mineralization and the production of cold chalybeate and saline springs (Carroll 2009). These focused flow paths coupled with varying degrees of porosity and permeability of the karst bedrock system allows for rapid infiltration of surface pollutants (Carroll et al. 2021), but little information exists on the biological or physical impacts of contaminated groundwater within springs in this ecoregion (Bowles et al. 2018).

Significant portions of the Ozarks have been converted from forest to cattle grazing and agriculture, and urban and rural residential development (MDNR 2002; Nature Conservancy 2003; Karstensen 2010). The impact of these land use alterations, associated elimination of riparian vegetation and alterations in surface runoff or groundwater flow threaten to elevate herbicide, pesticide, and nutrient levels, sedimentation, inputs of sewage or fecal material, and represent the largest long-term threats to the physical and biological integrity of springs in this ecoregion (Davis and Bell 1998; USDASF 1999; Nature Conservancy 2003). Fecal indicator bacteria (often from land applied animal waste and poultry house bedding) are detected with increasing frequency in groundwater from the Ozark aquifer and associated springs, where conduit flow and rapid transport prevent effective filtering (Graening and Brown 2000; Vana-Miller 2007; Kresse 2014). Other threats come from hard rock extraction and heavy metal contamination from hundreds of abandoned historic mining sites in the area (USDASF 1999; Carroll et al. 2021). Dewatering of shallow aquifers occurs in areas where sand and gravel mining occur. Moreover, research shows that the impacts of mining, even from a century or more ago, are still present today (Rösner 1998; Nimick et al. 2004; Church et al. 2007). Hence, these systems typically have high specific conductivity, lower dissolved oxygen concentrations, distinctly increased concentrations of heavy metals (iron, lead,

zinc, and manganese) and elevated levels of chemical substances once used in ore processing such as arsenic and cadmium. All have been found in sediment, water, and aquatic organism samples in surface and ground water systems near areas where mining once occurred (Rösner 1998; Nimick et al. 2004; Saviour 2012). Iron concentrations in Ozark spring phreatic conduit sediments, for example, have been found to be as high as 15,000-25,000 mg/kg dry weight (T. Carroll unpublished data). Sinkhole dumping, spills and leaks of hazardous materials from pipeline breaks, and underground storage tanks and septic tanks are also problematic in karst areas (Bullard 2020). Finally, even though public, domestic and industrial groundwater use in the Ozarks increased 400% between 1962 and 2010 as population density increased 52% over that same time period (Hayes et al., 2016), groundwater withdrawal for these uses comes from the deeper OA, and thus has little to no effect on Ozark springs which pull from the shallower SPA (Kingsbury 2020; J. Vandike personal communication October 8, 2020).

Regardless of these threats, groundwater quality for the Ozark aquifer system remains good, with inorganic and organic constituents remaining at low concentrations relative to benchmarks in 87-100% of the study area (Kingsbury 2020). This explains why long-term monitoring of plant and invertebrate communities in large Ozark springs (1st and 2nd magnitude) indicates that the ecological integrity is very good. A broad diversity of aquatic plants occurs among and within springs (69 taxa and 11-23 species, respectively); varying little since the 1940's (Steyermark 1941; Bowles and Cheri 2019). Faunal communities also sustain high levels of biodiversity. Analysis and summary of data derived from all pertinent data sources show that fauna reported from Ozark springs includes more than 355 taxa represented by more than 225 genera from over 100 families. Large-spring studies report faunal communities with greater than 100 invertebrate taxa representing more than 66 genera from over 50 families, with 12-30 species residing within a given spring (Bowles et al. 2011; Bowles et al. 2018). These data are similar to that reported over 20 years ago; evidence of long-term physicochemical stability (Nielsen 1996; Sarver et al. 2002). Comparable diversity is found in smaller springs (4th - 6th magnitude) which harbor 30-50 invertebrate families and 11-45 species among and within springs, respectively (Zeller 2010; Carroll and Thorp 2014). Consistency in the level of diversity among spring sizes confirms, as others have found, that invertebrate assemblages represent about one third of that found

in the region's streams (Danks and Williams 1991; Bowles and Dodd 2016).

Common invertebrate taxa include platyhelminth and annelid worm species, over 15 families of snails (Gastropoda), and over 26 genera of chironomid midges. None have been characterized as spring dependent taxa (SDT). The most abundant taxonomic group is Peracarida (arthropod crustaceans; amphipods and isopods) with numbers, on average in some springs, reaching more 7,710 individuals/m<sup>2</sup> (Carroll and Thorp 2014). Those reported as “spring and cave stream” species include amphipods *Allocrangonyx hubrichti*, *Crangonx forbesi*, and several *Baetris*, *Stygobromus*, and *Gammarus* species; as well as the isopod *Lirceus hoppinae*. The amphipod *Stygobromus heteropodus*, and isopods *Caecidotea dimorpha* and *Lirceus megapodus* are reported as SDT. Crustacean decapods are dominated by the *Cambarus* and *Faxonius* (formerly *Orconectes*) genera. *Cambarus setosus* and *Faxonius marchandi* are reported to be SDT.

Trichoptera is consistently cited as the most species-rich taxonomic group with over 55 taxa representing 34 genera from over 16 families being reported in Ozark springs. *Micrasema ozarkana*, *Agapetus artesus*, *Ceratopsyche piatrix*, *Cheumatopsyche robisoni* and *C. rossi*, *Ochrotrichia contorta*, *Ceraclea maccalmonti*, and *Glyphopsyche missouri* are considered SDT. Because these trichopterans are known to be environmentally intolerant and often rare endemic taxa, they serve as evidence to the good water quality of Ozark springs (USDAFS 1999).

Common vertebrate taxa include salamanders and fishes. Fish communities typically range from only 3-5 species per spring, but more than 20 species have been recorded among Ozark springs. Of those, *Etheostoma microperca* and *E. parvipinne* have been cited as SDT. While *Amblyopsis rosae* (Ozark Cavefish) and *Typhlichthys subterraneus* (Southern Cavefish) have been collected in spring samples, they are typically reported as being cave or subterranean-dependent species. Salamanders are common constituents of spring faunal communities with *Eurycea multiplicata griseogaster* noted as being dominant and a “spring and cave stream” species.

This depiction of common spring biota does not include zooplankton, mites, spiders, springtails, snakes, frogs, bristletails or anything that could have entered or fallen into the spring habitat from adjoining terrestrial settings (centipedes, millipedes crickets, birds, terrestrial dipterans, rodents, mammals etc.). Pertinent data sources included published and unpublished records from agency reports and scientific literature, as well as personal interviews with experienced biologists and correspondence

with many representatives from relevant scientific and environmental agencies in the Ozarks. The full data base, including all spring SDT, and cave-obligate or cave-dependent aquatic species will be shared in a forth-coming paper (Carroll, T. in prep).

One of the most noted large-scale imperilment events occurred in Maramec Spring, a 1st magnitude limnocrene. Contamination by a pipeline release of 91,000 L of ammonium nitrate and urea fertilizer obliterated dissolved oxygen levels and severely reduced trout populations and several species of cave fauna (Vandike 2007). Rapid water transport (a natural artifact of these very open flow systems) often serves as a self-flushing method of remediation in Ozark springs, and took approximately six weeks.

Springs have long been revered by the people of the Ozarks. Their consistency of flow made them an invaluable source for power generation, food procurement, domestic water supplies, refrigeration, and recreation; more so in the past than now. Today, their permanency of flow and relative constancy of other physicochemical conditions enables the establishment and survival of a disproportionately large number of rare, relict, and endemic spring species (Glazier 2012), contributes to the success of the large number of taxa in Ozarks springs that reproduce asynchronously all year, and accentuates the dominance of non-insect invertebrate taxa lacking a life cycle with an aerial dispersal phase (ex. crayfish). Ozarks springs are often responsible for sustaining the flow of karst-associated surface streams, but also function as refugia for surface stream invertebrate communities during floods and droughts. While most give little thought to preserving or protecting our springs, we must do so before it is too late.

## References Cited

- Adamski JC, Petersen JC, Freiwals DA, Davis JD. 1995. Environmental and hydrologic setting of the Ozark Plateaus study unit, Arkansas, Kansas, Missouri, and Oklahoma. U.S. Geological Survey, Water-Resources Investigations Report 94-4022, pp. 62.
- Bowles DE, Cheri CR. 2019. Aquatic vegetation of springs at Buffalo National River, Arkansas. *Castanea* 84(2):224-237.
- Bowles DE, Dodd HR, Hinsey JA, Cribbs JT, Williams JM. 2018. Aquatic invertebrate community structure in springs at Ozark National Scenic Riverways, Missouri, 2007-2016. Natural Resource Data Series NPS/HTLN/NRDS—2018/1161. National Park Service, Fort Collins, Colorado.

- Bowles DE, Dodd HR. 2016. Monitoring Missouri's large springs. *Missouri Natural Areas Newsletter* 16:13-18.
- Bowles DE, Dodd HR, Hinsey JA, Cribbs JT, Luraas JA. 2011. Spring communities monitoring at Ozark National Scenic Riverways, Missouri: 2007-2009 status report. Natural Resource Technical Report NPS/OZAR/NRTR—2011/511. National Park Service, Fort Collins, Colorado.
- Bullard L. 2020. Living waters: The springs of Missouri. Ozarks Studies Institute, Missouri State University, Springfield, MO.
- Carroll TM. 2009. Resource pulses and spatial subsidies in Ozark karst springs: Effects on community structure and food webs. University of Kansas, Lawrence PhD dissertation.
- Carroll TM, Thorp JH. 2014. Ecotonal shifts in diversity and functional traits in zoobenthic communities in karst springs. *Hydrobiologia* 738:1-20.
- Carroll TM, Rogers DC, Stern DB, Crandall KA. 2021. A new morphotype of the freshwater crayfish *Cambarus hubrichti* (Decapoda: Cambaridae) from a deep phreatic Ozark spring cave system, with additional comments on its ecology. In: Kawai T, Rogers DC (eds). *Crustacean Issues: Recent Advances in Freshwater Crustacean Biodiversity and Conservation*. CRC Press.
- Carroll TM. In: Prep. Biogeochemical ecology and bacterial diversity supporting the new morphotype of crayfish *Cambarus hubrichti* (Decapoda: Cambaridae) from a phreatic Ozark spring cave ecosystem.
- Danks HV, Williams DD. 1991. Arthropods of springs, with particular reference to Canada. *Memoirs of the Entomological Society of Canada* 155:203-217.
- Davis JV, Bell RW. 1998. U.S. Department of the Interior U.S. Geological Survey National Water-Quality Assessment Program Water-Quality Assessment of the Ozark Plateaus Study Unit, Arkansas, Kansas, Missouri, and Oklahoma—Nutrients, Bacteria, Organic Carbon, and Suspended Sediment in Surface Water, 1993–95. *Water-Resources Investigations Report* 98–4164.
- Fenneman NM. 1938. *Physiography of eastern United States*. New York, McGraw-Hill Book Co, Inc, pp. 689.
- Glazier DS. 2012. Temperature affects food-chain length and macroinvertebrate species richness in spring ecosystems. *Freshwater Science* 31:575-585.
- Graening GO, Brown AV. 2000. Status survey of aquatic cave fauna in Arkansas. Publication No. MSC-286. Arkansas Water Resources Center. Arkansas Game and Fish Commission.
- Hays PD, Knierim KJ, Breaker B, Westerman DA, Clark BR. 2016. Hydrogeology and hydrologic conditions of the Ozark Plateaus aquifer system: U.S. Geological Survey Scientific Investigations Report 2016–5137, pp. 61.
- Karstensen KA. 2010. Land-cover change in the Ozark Highlands, 1973-2000: U.S. Geological Survey Open-File Report 2010–1198, pp. 13.
- Kingsbury JA. 2020. Groundwater quality in the Ozark Plateaus Aquifer System, central United States (ver. 1.1, September 2020). U.S. Geological Survey Fact Sheet 2019-3057, pp. 4. <https://doi.org/10.3133/fs20193057>. ISSN: 2327-6932 (online).
- Kresse TM, Hays PD, Merriman KR, Gillip JA, Fugitt TD, Spellman JL, Nottmeier AM, Westerman DA, Blackstock JM, Battreal JL. 2014. Aquifers of Arkansas—Protection, management, and hydrologic and geochemical characteristics of groundwater resources in Arkansas. U.S. Geological Survey, Reston, Virginia.
- Missouri Department of Natural Resources. 2002. Topics in water use: Central Missouri. Missouri Department of Natural Resources Geological Survey and Resource Assessment Division Water Resources Report Number 60, Jefferson City, 92 pp.
- Nature Conservancy, Ozarks Ecoregional Assessment Team. 2003. *Ozarks Ecoregional Conservation Assessment*. Minneapolis, MN: The Nature Conservancy Midwest Resource Office, pp. 48 pp. + 5 appendices.
- Nielsen CD. 1996. Substrate association by macroinvertebrates in a large, cold-water spring branch. University of Missouri, Columbia Master's thesis.
- Sarver R, Harlan S, Rabeni C, Sowa SP. 2002. Biological criteria for Wadeable/Perennial streams of Missouri. Missouri Department of Natural Resources, Jefferson City, MO.
- Steyermark JA. 1941. Studies of the vegetation of Missouri—II: Phanerogamic flora of the freshwater springs in the Ozarks of Missouri. *Field Museum of Natural History (Chicago) Botanical Series* 9:476-641.
- U.S. Department of Agriculture Forest Service. 1999. Ozark-Ouachita Highlands assessment: Aquatic conditions. U.S. Department of Agriculture Forest Service, Southern Research Station General Technical Report SRS-33, Asheville, 317 pp. <https://doi.org/10.2737/SRS-GTR-33>.
- Vana-Miller JL. 2007. Water Resources Foundation report: Ozark National Scenic Riverways. Natural Resource Report NPS/NRWRD/NRR—2007/363. National Park Service Water Resources Division. Fort Collins, Colorado.

- Vandike J. 2007. The effects of the November 1981 Liquid-fertilizer pipeline break on groundwater in Phelps County, Missouri. Department of Natural Resources Water Resources Center, Rolla.
- Vineyard JD, Feder JL. 1982. Springs of Missouri. Missouri Department of Natural Resources, Division of Geology and Land Survey in cooperation with U.S. Geological Survey and Missouri Department of Conservation. Water Resources Report No. 29, pp. 212.
- Zeller MM. 2010. Comparative analysis of aquatic insect, amphipod, and isopod community composition along environmental gradients in rheocrene spring systems of Missouri. University of Missouri, Columbia PhD dissertation.

## Wisconsin

by Susan K. Swanson

Largely undeformed Paleozoic sedimentary rocks gently dip away from a high point of Precambrian parent rock in north-central Wisconsin, USA (Figure 10-117), and Pleistocene glacial deposits cover bedrock over approximately three-quarters of the state (Mudrey et al. 2007). Most springs in this 169,639 km<sup>2</sup> state emerge as a result of preferential groundwater flow through fractures in exposed or shallowly buried Paleozoic sedimentary strata, and many are located within the unglaciated Drift-

less Area in southwestern Wisconsin. They are rheocrene, fracture or contact springs that emerge along hillslopes or at a break in slope, primarily in valleys that have downcut into the Paleozoic sandstones, limestones, and dolomites. Bedrock fracture-controlled springs also occur in glaciated regions where unlithified materials are thin or absent. For example, springs emerge from the Prairie du Chien Group in central Wisconsin, where streams have incised through glacial materials and into the shallow bedrock, and along the Niagara Escarpment where Silurian dolomite is exposed or shallowly buried. These springs exhibit fracture or seepage-filtration morphologies depending



Figure 10-117. Map of Wisconsin, USA.

Map boundary data were derived from Esri ArcGIS Data and Maps, version 10.8 (Sources are ESRI, Tele Atlas North America, Inc., Department of Commerce, Census Bureau, U.S. Department of Agriculture [USDA], National Agricultural Statistics Service [NASS]) The background reference map was developed by National Geographic and Esri ([https://server.arcgisonline.com/arcgis/rest/services/NatGeo\\_World\\_Map/MapServer](https://server.arcgisonline.com/arcgis/rest/services/NatGeo_World_Map/MapServer)). The map was projected into the USA Contiguous Albers Equal Area Conic coordinate system; Central Meridian = 0.00°, 1st Standard Parallel = 42.49°, 2nd Standard Parallel = 47.08°.



on whether the fractured rocks are exposed or buried by glacial materials. Other springs in glaciated regions of Wisconsin are controlled by variations in topography and shallow aquifer lithology. These rheocrene or limnocrene, seepage-filtration springs commonly form at the break in slope along and between end moraines and interlobate moraines, or near the margins of former glacial lakebeds.

The mean flow rate of over 400 recently surveyed springs was 27 L/sec, with values ranging from 4 to 518 L/sec (Swanson et al. 2019). Most of those springs flow perennially and have cold and constant temperatures capable of supporting fisheries and creating habitat for endangered and threatened species (Bradbury and Cobb 2008; Swanson et al. 2020). However, more than half of the inventoried springs exhibited moderate to high levels of anthropogenic disturbance due to dredging or impoundment, presence of a spring house, proximity to roads, or access by livestock. Wisconsin also contains many other smaller springs and seeps, although they often are difficult to distinguish from the region's vast wetlands and lakes (Swanson et al. 2019).

## **References Cited**

- Bradbury KR, Cobb MK. 2008. Delineation of areas contributing groundwater to springs and wetlands supporting the Hine's Emerald dragonfly, Door County, Wisconsin. Wisconsin Geological and Natural History Survey Open-File Report 2008-04, Madison, 34 pp.
- Mudrey Jr MG, Brown BA, Greenberg JK. 2007. Bedrock geologic map of Wisconsin. Wisconsin Geological and Natural History Survey State Map 18-DI, v.1.0, 1 CD-ROM.
- Swanson SK, Graham GE, Hart DJ. 2019. An inventory of springs in Wisconsin. Wisconsin Geological and Natural History Survey Bulletin 113, pp. 24.
- Swanson SK, Graham G, Hart DJ. 2020. Using reference springs to describe expected flow, temperature, and chemistry conditions for geologically related groups of springs. *Environmental & Engineering Geoscience* XXVI (3):331-344.

## Great Plains

by Lawrence E. Stevens

The Great Plains occupy 2.8 million km<sup>2</sup> of central North America, and extend from the Mississippi River west to the Rocky Mountains, and from Texas northward into 12 more northerly US states, as well as into the Canadian provinces of Alberta, Saskatchewan, and Manitoba (Figure 10-118). Formerly the largest grassland in the world, the Great Plains are dominated by rolling prairie hills, underlain in part by Cretaceous seaway strata. The Great Plains also contain the “badlands” and the Black Hills of South Dakota (the latter extending into north-

eastern Wyoming), and give rise to several major river systems.

The largest aquifer in the Great Plains is the High Plains Aquifer (HPA), which contains the Ogallala Aquifer and occupies 452,439 km<sup>2</sup> across Colorado, Kansas, Nebraska, New Mexico, Oklahoma, South Dakota, Texas, and Wyoming. The Ogallala Formation is a Miocene to Pliocene fluvial deposit underlain by Permian to Cretaceous strata and overlain in the south by the Blaccan Formation and in the north by glacial loess. It and the rest of the HPA produce many springs, some of the larger of which are recreational destinations, and some springs are protected as state parks (e.g., Smith Falls State Park,



Figure 10-118. Map of the Great Plains region, USA and Canada.

Map boundary data were derived from ‘Temperate Grasslands, Savannas and Shrublands’ class of Terrestrial Ecoregions The Nature Conservancy [<https://geospatial.tnc.org/datasets/b1636d640ede4d6ca8f5e369f2dc368b/about>, accessed Dec. 27, 2022]. The background reference map was developed by National Geographic and Esri ([https://server.arcgisonline.com/arcgis/rest/services/NatGeo\\_World\\_Map/MapServer](https://server.arcgisonline.com/arcgis/rest/services/NatGeo_World_Map/MapServer)). The map was projected into the USA Contiguous Albers Equal Area Conic coordinate system; Central Meridian = 0.00°, 1st Standard Parallel = 28.93°, 2nd Standard Parallel = 54.13°.

northern Cherry County, Nebraska; Black Hawk Springs at Crapo Park in Burlington Iowa). While a great many springs are used for domestic water, agricultural and livestock support, waterfowl and wildlife production, as well as recreation, their regional conservation status has not been intensively studied.

Due to concerns about aquifer overdraft, the US Geological Survey is required by Congress to report on HPA groundwater status from well (bore) data every two years, reports that provide trends in groundwater levels from predevelopment time prior to 1950 to the present. Recent reports document pronounced declines in HPA groundwater from predevelopment time to 2013, ranging up to 78 m, but with increases in storage of up to 26 m in the northern HPA. Groundwater depletion rates are most pronounced in the southern Great Plains. For example, much of the Ogallala Aquifer in Kansas has already been depleted or has a remaining lifespan of less than 25 yr (e.g., Buchanan et al. 2015), and similar conditions exist in northern Texas. However, depletion rates are lower in South Dakota and Wyoming. Overall, the mean area-weighted mean decline in the aquifer elevation was 4.7 m from 1950-2013 (McGuire 2014). The total volume of water stored in the aquifer in 2013 was about 3,602 km<sup>3</sup>, a decline of 329 km<sup>3</sup> (8.4%), with a 2011-2013 decline of 44.4 km<sup>3</sup> (1.1%).



Figure 10-119. USA Map of the Prairie Pothole Region in the United States and Canada (modified from Figure 1 in Renton et al. 2015).

Prairie potholes are abundant small- to medium-sized ponds in the central and northern Great Plains of the USA and Canada (Figure 10-119). Prairie potholes are natural depressions in this Pleistocene-glaciated landscape (Doherty et al. 2018), reaching densities of up to 70 ponds/km<sup>2</sup> and comprising 16,880 km<sup>2</sup> of wetland habitat (**Fig. NoAm-GrP2**). Prairie potholes are sourced through complex interactions between groundwater and infiltrating surface water. Many researchers regard prairie potholes as non-groundwater-dependent jurisdictional wetlands, in accord with the lexicon of the United States Environmental Protection Agency and Army Corps of Engineers (WOTUS 2020). However, abundant evidence indicates that many prairie potholes are exposure or limnocratic springs (sensu Springer and Stevens 2009, Stevens et al. 2020; e.g., Sloan 1972, Winter and Rosenberry 1995, Hayashi et al. 2016). Estimates of impairment of prairie potholes range from 50-90% in the USA and Canada, with degradation attributed to groundwater pumping, drainage, and in-filling (Dahl 1990), and climate change predicted to further reduce their abundance and productivity (e.g., Anteau et al. 2016). Despite their declining habitat area and quality, during wet years the remaining water bodies produce an estimated 70% of North American waterfowl (e.g., Batt et al. 1989) and support a vast array of migratory, riparian, and upland faunal species. Strategies to improve prairie pothole stewardship under changing climate conditions include developing conservation easements and implementing appropriate levels of upland grazing and burning practices (Renton et al. 2015).

The Black Hills of western South Dakota and eastern Wyoming are an elongated, uplifted dome dominated by generally low permeability Precambrian igneous and metamorphic strata exposed in the central region, southward from Lead beyond Custer, South Dakota (Driscoll et al. 2002). While small, localized aquifers exist in the crystalline core, an approximately concentric ring of stacked, sedimentary strata (e.g., Deadwood, Madison Limestone, Minnelusa, and Minnekahta Limestone formations, the Inyan Kara Group, and other strata) are substantial aquifers, containing an estimated 316 km<sup>3</sup> of groundwater. Considerable aquifer recharge occurs in karstic “loss zones” at the periphery of the Black Hills, particularly where surface streams cross outcropping of the Madison and Minnekahta Limestone and Minnelusa formations. Within the Black Hills as well as downgradient from the loss zones, large artesian springs emerge, providing baseflow for many of the region’s streams, some of which are renowned recreation areas (e.g.,

Roughlock Falls Nature Area on Little Spearfish Creek, Lawrence County, SD). Black Hills aquifers have become contaminated by agricultural, urban, and rural practices (including septic tank leakage), as well as by the region's long history of gold-mining. Dissolved solids, metals, and sulfate pollutants from old mines have become the focus of remedial actions.

The northern half of the Great Plains was covered by Pleistocene glaciers; hence, there has been insufficient time for the evolution of springs-dependent endemism, except in unglaciated "islands" (nunataks). Nekola (1999) examined terrestrial gastropods in Iowa, finding that lowland fens functioned as neoreugia, supporting weedy, habitat generalist taxa, while unglaciated algific talus slopes functioned as paleoreugia, supporting higher numbers of rare species with limited dispersal capacity. Consequently, most aquatic invertebrates in the northern Great Plains are neoregional habitat generalists (Wrubleski and Ross 2011). However, regular disturbance by bison, wildfire, and anthropogenic impacts can create and maintain neoregional conditions in unglaciated springs. For example, Gaskin and Bass (2000) examined the invertebrates at seven large springs distributed across the state of Oklahoma. They detected a total of 88 taxa, primarily widespread habitat generalists, and noted high among-springs turnover: no species occurred at all sites, four species were found in >3 springs, and 70% of the taxa were detected at only one site. Although their identifications were restricted to genus level taxonomy, they concluded that the fauna was not truly springs-dependent.

Springs dependence among wetland biota is apparently relatively uncommon in the Great Plains. The list of nearly 230 rare plants compiled by the South Dakota Natural Heritage Program (2018) includes about 50 wetland species, including *Carex*, *Eleocharis*, *Juncus*, orchids, *Utricularia*, ferns, and other taxa; however, none of those appear to be springs-dependent, and while rare in South Dakota, all but two are apparently globally secure. Similarly, the list of nearly 220 rare animals recognized by the state include many river and riparian species of mussels, fish, and amphibians, as well as American Dipper (*Cinclus mexicanus*), water shrews (*Sorex palustris*), and other birds and mammals. However, only a few animals are federally listed and none are regarded as being springs-dependent. More detailed analyses of individual species distribution and habitat use is likely to reveal higher levels of springs dependence among South Dakota's rare fauna.

Overall, the ecological integrity of Great Plains springs remains data deficient; however, clearly described and modeled declining groundwater levels inevitably mean the loss of springs and springs assemblages. Relatively few data exist on the status and trends of individual springs. Nonetheless, known aquifer depletion rates in this large landscape places springs in the southern HPA in a state of critical endangerment (CE), and many have collapsed. While some parts of the northern aquifer and associated springs exist in a state of least concern (LC), the majority there are likely in a state of near endangerment (NE) or are endangered (EN), with some critically endangered (CE).

## References Cited

- Anteau MJ, Wiltermuth MT, van der Burg MP, Pearse AT. 2016. Prerequisites for understanding climate-change impacts on Northern Prairie Wetlands. *Wetlands* 36(Suppl2):S299-S307.
- Batt DJ, Anderson MG, Anderson CD, Caswell FD. 1989. The use of prairie potholes by North American ducks. In: Vander Valk AG (editor). *Northern Prairie Wetlands*, Iowa State University Press, Ames, pp. 204-227.
- Buchanan RC, Wilson BB, Buddemeier RR, Butler JJ Jr. 2015. *The High Plains Aquifer*. Kansas Geological Survey Public Information Circular 18, Lawrence.
- Dahl T. 1990. *Wetlands losses in the United States 1780's to 1980's*. U.S. Department of the Interior, Washington, DC.
- Doherty KE, Howerter DW, Devries JH, Walker J. 2018. Prairie pothole region of North America. In: Finlayson C, Milton G, Prentice R, Davidson N (eds). *The Wetland Book*. Springer, Dordrecht. [https://doi.org/10.1007/978-94-007-4001-3\\_15](https://doi.org/10.1007/978-94-007-4001-3_15).
- Driscoll DG, Carter JM, Williamson JE, Putnam LD. 2002. Hydrology of the Black Hills area, South Dakota. U.S. Geological Survey Water-Resources Investigations Report 02-4094, pp. 150.
- Gaskin B, Bass D. 2000. Macroinvertebrates collected from seven Oklahoma springs. *Proceedings of the Oklahoma Academy of Science* 80:17-23.
- Hayashi M, van der Kamp G, Rosenberry D. 2016. Hydrology of prairie wetlands: Understanding the integrated surface-water and groundwater processes. *Wetlands* 36(S2).
- McGuire VL. 2014. Water-level changes and change in water in storage in the High Plains Aquifer, predevelopment to 2013 and 2011-13. U.S. Geological Survey

- Scientific Investigations Report 2014-5218, pp. 14.  
[http://dx.- doi.org/10.3133/sir20145218/](http://dx.doi.org/10.3133/sir20145218/).
- Nekola JC. 1999. Paleoreugia and neoreugia: The influence of colonization history on community pattern and process. *Ecology* 80:2459-2473.
- Renton DA, Mushet DM, DeKeyser ES. 2015. Climate change and prairie pothole wetlands – mitigating water-level and hydroperiod effects through upland management. U.S. Geological Survey Scientific Investigations Report 2015-5004.
- Sloan CE. 1972. Ground-water hydrology of prairie potholes in North Dakota. U.S. Geological Survey Professional Paper 58 5–C. Washington, DC.
- South Dakota Natural Heritage Program. 2018. Rare plants and animals of South Dakota. Game, Fish, and Parks Department, Pierre. <https://gfp.sd.gov/rare-plants/>; <https://gfp.sd.gov/rare-animals/>.
- Winter TC, Rosenberry DO. 1995. The interaction of ground water with prairie pothole wetlands in the Cottonwood Lake area, east-central North Dakota, 1979-1990. *Wetlands* 15:193-211. <https://doi.org/10.1007/BF03160700>.
- Wrubleski DA, Ross LCM. 2011. Aquatic invertebrates of prairie wetlands: Community composition, ecological roles, and impacts of agriculture. In: Floate, KD (editor). *Arthropods of Canadian grasslands (Volume 2): Inhabitants of a changing landscape*. Biological Survey of Canada, pp. 91-116. ISBN:978-0-9689321-5-5. <https://doi.org/10.3752/9780968932155.ch5>.
- Zimpfer NL, Rhodes WE, Silverman ED, Zimmerman GS, Richkus KD. 2011. Trends in duck breeding populations 1955-2011. US Fish & Wildlife Publications 289. <https://digitalcommons.unl.edu/usfwspubs/289>.

## Texas

by Benjamin F. Schwartz, Robert E. Mace, and Peter Sprouse

Geology and geomorphology studies define seven physiographic provinces in Texas (695,663 km<sup>2</sup>), which contains many springs of diverse types and sizes (Figure 10-120). Large climatic gradients (warm, humid, and subtropical in the south and east to hot and cold arid and semi-arid in the west and northwest) are superimposed on these provinces, ranging from the arid Basin and Range province along the western Rio Grande, to the

humid southeastern Gulf Coastal Plains. Elevations range from 0 to 2667 m.

The number of springs in Texas is not known but works by Brune (1975, 1981) and recent work by the authors to document unreported springs suggest that at least 5,600 springs exist(ed). All types of springs occur in Texas, with the possible exception of thermal geyser and/or fountain type springs (Springer and Stevens, 2008). Most of the state is private property, so many regions remain poorly surveyed, and very few springs have received assessments for flow persistence and/or ecological condition.



Figure 10-120. Map of Texas, USA.

Map boundary data were derived from Esri ArcGIS Data and Maps, version 10.8 (Sources are ESRI, Tele Atlas North America, Inc., Department of Commerce, Census Bureau, U.S. Department of Agriculture [USDA], National Agricultural Statistics Service [NASS]) The background reference map was developed by National Geographic and Esri ([https://server.arcgisonline.com/arcgis/rest/services/NatGeo\\_World\\_Map/MapServer](https://server.arcgisonline.com/arcgis/rest/services/NatGeo_World_Map/MapServer)). The map was projected into the USA Contiguous Albers Equal Area Conic coordinate system; Central Meridian = 0.00°, 1st Standard Parallel = 25.84°, 2nd Standard Parallel = 36.50°.

Incomplete historical data suggest that ‘thousands of springs’ no longer flow (Brune 1981); primarily due to over-extraction of groundwater (e.g., the High Plains Aquifer). This number has risen in the last 40 years and will continue to increase in the future, leaving large uncertainty in baseflows to the state’s rivers and streams. Extraction of groundwater and climate change threaten many springs in Texas, especially in semi-arid and arid regions with agricultural irrigation. Many formerly-prolific springs no longer flow continuously (e.g., Comanche Springs in Fort Stockton, Texas), or have ceased flowing (e.g., Big Spring, Big Spring, Texas) for decades. An unknown number of small springs and groundwater-supported tributaries have also ceased flowing. With a few exceptions, the state does not mandate sustainable groundwater management (Mace 2019).

Few springs or groundwater-dependent ecosystems in Texas receive formal protection, and many that do are threatened by regional groundwater extraction (e.g., Diamond Y complex; springhead and run owned by The Nature Conservancy). At least one spring-dependent species, the poeciliid fish *Gambusia amistadensis* is now extinct due to human activity, after Goodenough Springs was inundated in July 1968 by Amistad Reservoir. Hundreds of spring-associated or endemic species in Texas are listed as Species of Greatest Conservation Need by the Texas Parks and Wildlife Department, and dozens are listed as Federally Threatened or Endangered by the US Fish and Wildlife Service. Based on very limited data, and the fact that private agriculture is widespread, a large proportion of springs in Texas are ecologically impaired. Relative to other states and regions in the USA, much work remains to inventory and assess the status of springs in Texas.

## References Cited

- Brune G. 1975. Major and historical springs in Texas. Texas Water Development Board Report 189, 94 pp.
- Brune G. 1981. Springs of Texas: Volume 1. Branch-Smith Inc, Fort Worth, Texas, 566 pp.
- Mace RE. 2019. Groundwater governance, management, regulation, and emerging issues in the Lone Star State. Water Resources Impact, American Water Resources Association 21(4):11-12.
- Springer AE, Stevens LE. 2009. Spheres of discharge of springs. Hydrogeology Journal 17(83).

## Rocky Mountains - Northern, Middle (Central) and Southern

by Kathleen A. Dwire and Joseph T. Gurrieri

The Rocky Mountains in the USA encompass 559,500 km<sup>2</sup> of mountainous terrain with elevations ranging from 1,500 m to > 4,200 m, and extending from the Canadian/US border, south through the states of Montana, Idaho, Washington, Oregon, Utah, Wyoming, Colorado, and New Mexico (Figure 10-121). The numerous aquifers in the region vary greatly in composition including unconsolidated sand and gravel, sedimentary rocks, and hard, crystalline, igneous and metamorphic rocks that are impermeable except where fractured. A total of

29,365 springs are reported in the region, dominated by helocrenes and rheocrenes, and including some hillslope springs and limnocrenes, (Springer and Stevens 2009; Springs Online 2020; Jones 2017, 2020; Chimner et al. 2017). Mapped fens (mostly helocrenes) are estimated to number approximately 23,000 (Johnston et al. 2012, Colorado Natural Heritage Program 2011, 2016, 2017, 2018, 2020); although numerous, these groundwater-dependent mountain peatlands are small, generally occupying <1% of the mapped area. These totals underestimate the true number of springs, as knowledge of Rocky Mountain springs is extremely limited in some portions of the region, and only about 15% of the area has been explicitly mapped for fens and other spring-dependent wetlands.

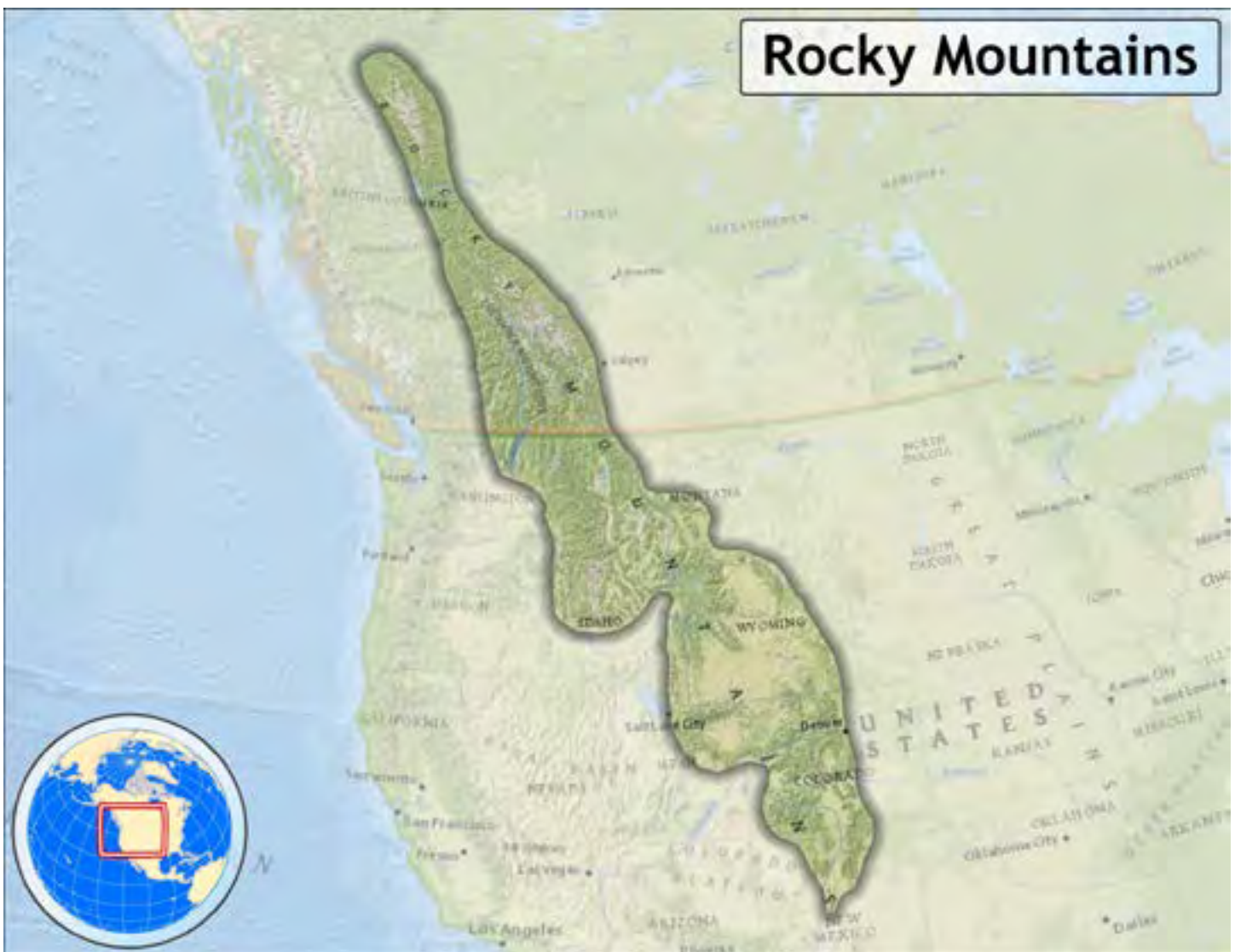


Figure 10-121. Map of the Rocky Mountains region, USA.

Map boundaries were drawn manually around visible topographic relief. The background reference map was developed by National Geographic and Esri ([https://server.arcgisonline.com/arcgis/rest/services/NatGeo\\_World\\_Map/MapServer](https://server.arcgisonline.com/arcgis/rest/services/NatGeo_World_Map/MapServer)). The map was projected into the USA Contiguous Albers Equal Area Conic coordinate system; Central Meridian = 0.00°, 1st Standard Parallel = 34.46°, 2nd Standard Parallel = 59.87°.



Undisturbed springs are found in protected or inaccessible areas (Chimner et al. 2010), but elsewhere springs and fens are heavily used by livestock and native ungulates, with 70-90% of visited sites on federal public lands negatively affected by grazing, browsing, soil trampling and/or compaction (Johnston et al. 2012; Jones 2017, 2020). Other impacts include ditching and dewatering, roads, mining, and vehicular rutting (Chimner et al. 2010; Austin and Cooper 2015). Climate change projections include shifts in current precipitation and temperature regimes, which vary across the region depending on latitude, altitude, aspect, and other factors, and will likely reduce water discharge from many springs (Kittel et al. 2002). Some lower mid-elevation fens may shift from carbon sinks to carbon sources; as air temperature increases, hydrology is altered, and peat accumulation ceases (Millar et al. 2017). Across the region, fens support >75 rare vascular plant and bryophyte species (Chadde et al. 1998; Heidel et al. 2017), mostly boreal disjuncts at the southernmost extensions of their range distributions. For example, although widespread across boreal North America, roundleaf sundew (*Droseraceae: Drosera rotundifolia*) is regarded as imperiled in Colorado montane fens (Wolf et al. 2006). Rare springs-dependent vertebrate species include northern bog lemming (*Cricetidae: Synaptomys borealis*) in the Northern Rockies (Chadde et al. 1998), boreal toad, (*Bufo: Anaxyrus boreas*) primarily in the Central and Southern Rockies, and Columbia spotted frog (*Ranidae: Lithobates luteiventris*) in portions of the Northern and Central Rockies.

## References Cited

- Austin G, Cooper DJ. 2015. Persistence of high elevation fens in the Southern Rocky Mountains, on Grand Mesa, Colorado, USA. *Wetlands Ecology and Management*. <https://doi.org/10.1007/s11273-015-9458-7>.
- Chadde SW, Shelly JS, Bursik RJ, Moseley RK, Evenden AG, Mantas M, Rabe F, Heidel B. 1998. Peatlands on National Forests of the Northern Rocky Mountains: Ecology and Conservation. US Department of Agriculture, Forest Service, Rocky Mountain Research Station General Technical Report RMRS-GTR-11, Ogden, 75 pp.
- Chimner RA, Lemly JM, Cooper DJ. 2010. Mountain fen distribution, types, and restoration priorities, San Juan Mountains, Colorado, USA. *Wetlands* 30:763-771.
- Heidel B, Fertig W, Mellman-Brown S, Houston KE, Dwire KA. 2017. Fens and their rare plants in the Beartooth Mountains, Shoshone National Forest, Wyoming. US Department of Agriculture Forest Service Rocky Mountain Research Station General Technical Report RMRS-GTR-369, Fort Collins, 110 pp.
- Johnston BC, Stratton BT, Young WR, Mattson LL, Almy JM, Austin GT. 2012. Inventory of fens in a large landscape of west-central Colorado: Grand Mesa, Uncompahgre, and Gunnison National Forests Report to Forest Supervisor, 209 pp.
- Jones GP. 2017. Bighorn National Forest groundwater-dependent ecosystem/fen inventory project. Final report for Challenge Cost-Share Agreement (13-CS-11020200-033) between the USDA Bighorn National Forest and the University of Wyoming, Wyoming Natural Diversity Database.
- Jones GP. 2020. Shoshone National Forest groundwater-dependent ecosystem inventory. Final report for Challenge Cost-Share Agreement (15-CS-11021400-011) between the USDA Shoshone National Forest and the University of Wyoming, Wyoming Natural Diversity Database.
- Kittel TGF, Thorton PE, Royle JA, Chase TN. Climates of the Rocky Mountains: Historical and future patterns. In: Baron J (editor). *Rocky Mountain futures: An ecological perspective*. Island Press, pp. 59-82.
- Millar D, Cooper DJ, Dwire KA, Hubbard R, von Fischer J. 2017. Mountain peatlands range from CO<sub>2</sub> sinks at high elevations to sources at low elevation: Implications for a changing climate. *Ecosystems* 20(2):416-432. <https://doi.org/10.1007/s10021-016-0034-7>.
- Smith G, Lemly J, Smith P, Kuhn B. 2016. Fen mapping for the Rio Grande National Forest. Colorado Natural Heritage Program (CNHP), Colorado State University, Fort Collins.
- Smith G, Lemly J. 2017. Fen mapping for the Ashley National Forest. Colorado Natural Heritage Program (CNHP), Colorado State University, Fort Collins, Colorado.
- Smith G, Lemly J, Schroder K. 2017. Fen mapping for the Salmon-Challis National Forest. Colorado Natural Heritage Program (CNHP), Colorado State University, Fort Collins.
- Smith G, Lemly J. 2018. Fen mapping for the Bridger-Teton National Forest. Colorado Natural Heritage Program (CNHP), Colorado State University, Fort Collins.
- Springer AE, Stevens LE. 2009. Spheres of discharge of springs. *Hydrogeology Journal* 17:83-93.
- Wolf E, Gage E, Cooper DJ. 2006. *Drosera rotundifolia* L. (roundleaf sundew): A technical conservation assessment. USDA Forest Service, Rocky Mountain Region. <http://fsweb.r2.fs.fed.us/rr/scp/plants/dicots/droserarotundifolia.pdf>.

## Colorado River Basin

by Lawrence E. Stevens, Jeffrey Jenness, and Jeri D. Ledbetter

The 627,824 km<sup>2</sup> Colorado River basin (CRB) in the American Southwest is equally divided between the upper basin Colorado Plateau and the lower CRB Basin and Range geologic province (Stevens et al. 2020). With elevations ranging from sea level up to 4,365 m in the Rocky Mountains, the aquifers of this arid river basin include surficial basalts and deeper sandstone and karstic strata, conformably perched in the upper basin, but highly deformed in the lower basin (Figure 10-122). A total of 20,872 springs are reported in the CRB, co-dominated by

rheocrene, hillslope, and helocrenes, and with a globally significant concentration of hanging gardens in the upper basin but few limnocrenes and no natural geysers. Those springs support at least 330 CRB springs-dependent taxa (SDT; crenobiontic taxa), and Montezuma Well in central Arizona supports six unique SDT (Blinn 2008), the highest point-source concentration of endemic SDT in North America to our knowledge (Figure 10-123).

Human use of CRB springs extends back to the late Pleistocene in the American Southwest (Stevens and Meretsky 2008); however, contemporary threats include livestock management, groundwater pumping, flow diversion, recreational use, and climate change. Intensive livestock management at springs over the past two



Figure 10-122. Map of the Colorado River Basin, USA and Mexico.

Map boundaries were created by identifying watershed that drained the Colorado River, exiting into the Sea of Cortez. The background reference map was developed by National Geographic and Esri ([https://server.arcgisonline.com/arcgis/rest/services/NatGeo\\_World\\_Map/MapServer](https://server.arcgisonline.com/arcgis/rest/services/NatGeo_World_Map/MapServer)). The map was projected into the USA Contiguous Albers Equal Area Conic coordinate system; Central Meridian = 0.00°, 1st Standard Parallel = 30.97°, 2nd Standard Parallel = 43.45°.



Figure 10-123. Montezuma Well, a collapsed carbonate mound spring in Central Arizona supports the highest endemic diversity of any spring in the United States.

centuries has had the most widespread impact on CRB springs. While pristine springs are found in some CRB national parks and at high elevations on the west slope of the Rocky Mountains, even those protected springs often have prior histories of livestock impacts. Estimates of ecological impairment exceed 70% on private ranches and federally and state-managed forests and rangelands. Many ranches and some settlements and towns rely on springs as potable water sources, and many aquifers near urban areas are subject to poorly-regulated pumping, particularly near Phoenix, Tucson, and Las Vegas. Arizona has five Active Management Areas for groundwater protection, but none are meeting long-term sustainability goals. Many aquifers have been affected by mining, including high elevation Rocky Mountain springs, as well as large open-pit mines. Hydraulic fracturing and deep aquifer contamination have recently become common in the central portions of the upper CRB. Climate change impacts in the CRB may reduce winter snowpack at higher elevations and increase evapotranspiration at middle and lower elevations, reducing infiltration and springs discharge. However, wildfire may reduce forest cover in middle and upper elevation landscapes, potentially increasing infiltration and springs discharge. In addition, springs mapping and assessment are data deficient throughout most of the CRB.

Overall, CRB spring ecosystem integrity ranges from near endangered (NE) to collapsed (CO), and is generally low across the entire region, with higher threat levels at low-middle elevations and in low-relief landscapes in both the lower and upper sub-basins. Some springs and springs-supported streams are nearing a state of ecosystem collapse. For example, springs provide the baseflow

for the Verde River in central northern Arizona, but groundwater pumping for domestic water use has reduced the discharge of its headwaters at Del Rio Springs from a mean of 57 L/sec in 1996 to 13 L/sec in 2020 (US Geological Survey 2021). This is occurring despite downstream designation of the river as a Wild and Scenic River. Although state and national parks provide relatively well-enforced land protection, many CRB aquifers extend beyond the boundaries of protected areas, where they are subject to groundwater pumping. Therefore, even in highly protected landscapes like Grand Canyon National Park, springs are threatened by anthropogenic activities, including aquifer depletion, legacy livestock management, intensive recreation impacts, and climate change. An example of an endangered spring is Roaring Springs in Grand Canyon. This karstic gusher is fed by snowmelt through sinkholes on the Kaibab Plateau to the north. Through a complex pipeline and pumping system, and with extensive manipulation of the surficial habitat, the springs provide potable water for the South Rim village and several million visitors to this world-renowned national park each year (Tobin et al. 2017; Figure 10-124).



Figure 10-124. One of several sources at Roaring Springs that provide water to Grand Canyon National Park visitors.

Thus, the primary threats to CRB springs are under-informed livestock and mining management practices, local and regional groundwater depletion, recreation, the introduction of non-native species, climate change, and ineffective groundwater and SDT population protection policies. However, when aquifers are relatively intact, as shown in Finland (e.g., Lehosmaa et al. 2017) and across the American Southwest (e.g., Davis et al. 2011), CRB springs have been shown to be remarkably resilient and restorable. For example, Pakoon Springs, a large springs complex in northwestern Arizona, was successfully rehabilitated after more than a century of intensive cattle and ostrich ranching (Burke et al. 2015). Therefore, because of their ecological, societal, and biodiversity value and sustainability for both nature and humans, CRB springs warrant far more intensive stewardship attention, protection, and rehabilitation.

## References Cited

- Blinn D. 2008. The extreme environment, trophic structure, and ecosystem dynamics of a large, fishless desert spring: Montezuma Well, Arizona. In: Stevens LE, Meretsky VJ (eds). *Aridlands Springs in North America: Ecology and Conservation*. University of Arizona Press, Tucson, pp. 98-126.
- Burke KJ, Harcksen KA, Stevens LE, Andress RJ, Johnson RJ. 2015. Collaborative rehabilitation of Pakoon Springs in Grand Canyon-Parashant National Monument, Arizona. In: Huenneke L, van Riper C III, Hayes-Gilpin KA (eds). *The Colorado Plateau VI: Science and Management at the Landscape Scale*. University of Arizona Press, Tucson, pp. 312-330.
- Davis CJ, Springer AE, Stevens LE. 2011. Have aridland springs restoration projects been effective in restoring hydrology, geomorphology, and invertebrate and plant species composition comparable to natural springs with minimal anthropogenic disturbance? *Collaboration for Environmental Evidence Review 10-002 (SR87)*.
- Lehosmaa K, Jyväsjävi J, Virtanen R, Rossi PM, Rados D, Chuzhekova T, Markkola AM, Ilmonen J, Muotka T. 2017. Does habitat restoration enhance spring biodiversity and ecosystem function? *Hydrobiologia* 793:161-173.
- Stevens LE, Jenness J, Ledbetter JD. 2020. Springs and springs-dependent taxa in the Colorado River Basin, southwestern North America: Geography, ecology, and human impacts. *Water* 12, 1501. <https://doi.org/10.3390/w12051501>.

- Tobin BW, Springer AE, Kraemer DK, Schenk E. 2017. Review: The distribution, flow, and quality of Grand Canyon springs, Arizona (USA). *Hydrogeology Journal*. <https://doi.org/10.1007/s10040-017-1688-8>.
- U.S. Geological Survey. 2021. USGS 09502900 Del Rio Springs near Chino Valley, AZ. [https://waterdata.usgs.gov/nwis/annual/?search\\_site\\_no=09502900&agency\\_cd=USGS&referred\\_module=sw&format=sites\\_selection\\_links](https://waterdata.usgs.gov/nwis/annual/?search_site_no=09502900&agency_cd=USGS&referred_module=sw&format=sites_selection_links).

## The Great Basin

by Donald W. Sada

The Great Basin (GB) and Mojave Desert (MD) collectively encompass 492,000 km<sup>2</sup> (~ 7 % of the coterminous USA) of the western US (Figure 10-125). This includes the region extending south of the Snake River Plain to the Colorado River, and eastward from the Sierra Nevada to the Wasatch Mountains. This is the most mountainous (>150 ranges) and driest region in the US, making it a land of contrasts (Pavlik 2008, Grayson 2011). More than 30,000 isolated springs occur from < 80 m below sea level to almost 4,000 m in all mountains and valleys where

they are supported by aquifers flowing through granite, carbonates, and igneous geology (Thomas et al. 1994). Most springs are small and are rheocrenes and hillslope, followed by helocrenes and limnocrenes that support at least 180 springs-dependent taxa (SDT; crenobiontic taxa), many occupying a single spring or one endorehic basin (Keleher and Sada (2012).

Sada and Lutz (2013) reported that among 2,256 springs inventoried from 1991-2013, approximately 3% were disturbed by natural factors, evidence of human disturbance was at about 83%, and about 65% were moderately or highly disturbed by diversion, feral horse or burro presence, cattle, recreational uses, or dredging, and



Figure 10-125. Map of the Great Basin region, USA.

Map boundary data were derived from National Watershed Boundary Dataset Level 2 Hydrologic Unit Code (HUC) 'Great Basin Region' (ID 16) [<https://prd-tnm.s3.amazonaws.com/index.html?prefix=StagedProducts/Hydrography/WBD/National/GDB/>, accessed Dec. 27, 2022]. The background reference map was developed by National Geographic and Esri ([https://server.arcgisonline.com/arcgis/rest/services/NatGeo\\_World\\_Map/MapServer](https://server.arcgisonline.com/arcgis/rest/services/NatGeo_World_Map/MapServer)). The map was projected into the USA Contiguous Albers Equal Area Conic coordinate system; Central Meridian = 0.00°, 1st Standard Parallel = 35.21°, 2nd Standard Parallel = 42.86°.

many springs were degraded by multiple uses. Moderately and highly degraded springs were most common on Bureau of Land Management land, followed by private land, U.S. Forest Service land, and then U.S. Fish and Wildlife Service land. They also analyzed 265 springs that had been surveyed several times over 20 yr, finding improved condition at 16%, unchanged conditions at 40%, and degraded conditions at 44% of those springs. Further evidence of degrading conditions were noted by Sada and Vinyard (2002) and Sada and Lutz (2016) who tallied extirpations, and Williams and Sada (2020) who reported at least 12 extinctions of SDT in the region. Extensive habitat restoration efforts by the US Fish and Wildlife Service in the Desert Wildlife Refuge have resulted in the protection of several dozen endemic SDT in southern Nevada (Abele et al. 2011).

Ecosystem endangerment scores for GB and MD springs were estimated using information summarized in Sada and Lutz (2016) and Williams and Sada (2020). This information is considered in context of springs across the landscape, their present condition, changes in condition since 1750, between 1990 and 2013, and extinctions and extirpations of regional SDT. First, in addition to observed conditions and declines describe below, and due to their small size and drying trends forecast due to climate change, all of the more than 25,000 springs in these regions are currently in the European Union's Red Listed Ecosystem (RLE; Bland 2017) Vulnerable condition. Before livestock use began in the mid-1700s, GB and MD springs were in reference condition, although they had long been used by Native Americans (Sada and Vinyard 2002). Sada and Lutz (2016) found that while 6% of springs were influenced by natural disturbances, >80% of springs were affected by contemporary human uses, and the functional characteristics of approximately 65% of springs in this region were severely altered, thereby qualifying as RLE Endangered. More than 90 populations of SDT taxa have been extirpated from at least 65 springs, including 12 reported extinctions (Sada and Lutz 2016). Because SDT taxa often are endemic to individual springs or limited groups of springs, and since SDTs often dominate those habitats, springs that have lost SDT are regarded as RLE Collapsed ecosystems. This constitutes a minimum of 3% of springs in the region. Sada and Lutz (2016) documented a net decline in condition of 28% of 265 springs surveyed several times over approximately 20 years. If this decline continues, all springs may be severely degraded and Endangered or Critically Endangered within 75 years.

## References Cited

- Abele SL (ed). 2011. Nevada Springs Conservation Plan. Springs Conservation Plan Working Group. The Nature Conservancy, Reno, Nevada. [http://heritage.nv.gov/sites/default/files/library/springcons\\_1.pdf](http://heritage.nv.gov/sites/default/files/library/springcons_1.pdf).
- Grayson DK. 2011. The Great Basin: A Natural Prehistory. University of California Press, Berkeley, CA.
- Keleher MJ, Sada DW. 2012. Desert spring wetlands of the great basin. In: Batzer DP, Baldwin AH (eds). Wetland habitats of North America. University of California Press, Berkeley, CA, pp. 329-341.
- Pavlik BM. 2008. The California deserts: An ecological rediscovery. University of California Press. Berkeley, CA.
- Sada DW, Lutz AD. 2016. Environmental characteristics of Great Basin and Mojave Desert spring systems. Unpublished Desert Research Institute report to the U.S. Bureau of Land Management, Reno, NV.
- Sada DW, Vinyard GL. 2002. Anthropogenic changes in historical biogeography of Great Basin aquatic biota. In: Hershler R, Madsen DB, Currey DR (eds). Great Basin aquatic systems history. Smithsonian Contributions to Earth Sciences, Number 33, pp. 277-292.
- Thomas JM, Welch AH, Dettinger MD. 1996. Geochemistry and isotope hydrology of representative aquifers in the Great Basin region of Nevada, Utah, and adjacent states. U.S. Geological Survey Professional Paper 1409-C.
- Williams JE, Sada DW. 2020. Ghosts of our making: Extinct aquatic species of North American deserts. In: Williams JE, Probst D (editors). Standing Between Life and Extinction. University of Chicago Press.

## California

by Lawrence E. Stevens

At 423,970 km<sup>2</sup> in area, California lies along the southern and central Pacific coast of the USA (Figure 10-126). As the third largest state, California is topographically and ecologically the most diverse state in the nation, with elevations ranging from -88 m in Death Valley to 4,421 m at the summit of Mt. Whitney. California supports more than 5,280 vascular plant species, of which 1,311 (24.8%) are endemic, distributed among hundreds of ecosystems, and has had a long history of interest in its >10,000 springs (Waring 1915). However, the ecological status of

the state's springs is jeopardized by groundwater overdraft, with 9% of the state's 450 aquifer in serious decline, as well as increasing drought, and intensifying climate change and wildfire conditions.

Howard and Merrifield (2010) compiled mapping data on California groundwater dependent ecosystems (GDEs), distinguishing springs from GDE wetlands (helocrenic wet meadows and fens) and GDE streams. They reported the highest concentration of springs in the North and Central Coast areas, and fewest in the Colorado River desert in the southeastern part of the state. Overall springs density for the state was 0.07 springs/km, ranging from 0.04 springs/km<sup>2</sup> in the Colorado River



Figure 10-126. Map of California, USA.

Map boundary data were derived from Esri ArcGIS Data and Maps, version 10.8 (Sources are ESRI, Tele Atlas North America, Inc., Department of Commerce, Census Bureau, U.S. Department of Agriculture [USDA], National Agricultural Statistics Service [NASS]). The background reference map was developed by National Geographic and Esri ([https://server.arcgisonline.com/arcgis/rest/services/NatGeo\\_World\\_Map/MapServer](https://server.arcgisonline.com/arcgis/rest/services/NatGeo_World_Map/MapServer)). The map was projected into the USA Contiguous Albers Equal Area Conic coordinate system; Central Meridian = 0.00°, 1st Standard Parallel = 32.53°, 2nd Standard Parallel = 42.01°.

Desert to 0.09 springs/km<sup>2</sup> in the North Coast region. They reported wide variation in helocrene distribution (<0.1 to 81 springs/km<sup>2</sup> in the North Lahontan region), as well as area (0.013% cover in the Central Coast to 0.8% cover in the North Lahontan region). They also reported that groundwater supported 27-60% of perennial stream baseflow, depending on location. Similar findings were reported by Stevens et al. (2020) for the Colorado River that forms the southeastern boundary of the state, and which provides much water to the cities of Los Angeles and San Diego through the All-American Canal. Thus, whether mapped or not, subaerial and subaqueous springs support more than half of the perennial streams in the state and much of its surface water supplies.

California has one of the best inventories of biota of any state in the USA, and publicly reports on its rare, sensitive, endemic, and state or federally protected species. A total of 928 animal taxa are state and/or federally listed (California Natural Diversity Database 2020a), of which at least 116 species (11.1 %) are springs-dependent. Among these sensitive invertebrate taxa, at least 32 of 121 listed Mollusca (26.4%) are SDT, particularly among the truncatelloidean springsnails (particularly hydrobiid *Pyrgulopsis*, cocliopid *Tryonia*, and pleurocerid *Juga*). These aquatic snail taxa often are narrowly endemic and restricted to one to several individual springs (Hershler and Liu 2017). Among the sensitive Arthropoda, at least 22 of 275 taxa (7.5%) are SDT, including aquatic Hemiptera (naucorid *Ambrysus*, belostomatid *Belostoma*), aquatic and riparian Coleoptera. Many of California's Megaloptera, and diverse Trichoptera also may be SDT. Although their distributions and life histories are less well known, Erman and Erman (1990) documented that 21 of 36 (58.3%) of Sierra Nevada Trichoptera at 21 cold-water springs were SDT. In addition, hundreds of other poorly known invertebrate taxa, mostly not formally listed, remain unrecognized as SDT and many likely remain undescribed, particularly among Nematoda, turbellarian flatworms, Physidae snails, microcrustaceans and Amphipoda, and other taxa. Among the 488 listed vertebrates, at least 47 (9.6%) are SDT, 21 of 105 fish (20%), 21 of 48 (41.7%) amphibians, and 5 of 335 other vertebrates (1.5%) are SDT ([CaliforniaHerps.com](http://CaliforniaHerps.com) 2020; California Natural Diversity Database 2020a). As with invertebrates, many amphibian and reptile species distributions, habitat requirements, and life histories are too poorly known to clarify the extent of springs-dependence.

My review of the habitat requirements of the state's vascular flora indicates that about 195 (8.5%) of all taxa are springs-dependent. A total of 287 (5.4%) vascular

plant taxa are state and/or federally listed in California, including 23 taxa (5.6% of the sensitive species, 0.4% of the state's total flora) that appear from habitat descriptions to be springs-restricted (e.g., *Panicum acuminatum* var. *thermale*) or at least groundwater-dependent (e.g., *Taraxacum californicum*; California Natural Diversity Database 2020b, University and Jepson Herbaria 2020). The relatively low percent of springs-dependent and sensitive vascular plant taxa stands in striking contrast to the relatively high percent of SDT invertebrate taxa in California and throughout the southern USA.

Reports of extirpation abound among California SDT biota, and many populations are likely in worse condition than is presently recognized. Despite the deficiency of basic data and the status and taxonomy of many unknown additional faunal taxa, a remarkably high concentration of listed SDT exist in California springs. Springs in this landscape make up approximately 0.01% of the state's total land area. Therefore, recognition of groundwater-dependence in species habitat description, and improved protection of the state's spring ecosystems will provide order-of-magnitude greater biodiversity conservation effectiveness for this remarkably biologically diverse state.

General threats to California springs have been identified by Mooney and Zaveleta (2016), including: damage by feral horses, livestock (cattle and sheep), and unregulated pack animals; recreational and other vehicular impacts; and pollution from livestock, recreation, and domestic wastes. While quantification of threats and springs habitat losses has not been reported to our knowledge, our studies in the state support these claims. Federally protected nonnative feral burros (*Equus asinus*) have devastated springs habitats throughout the eastern and southeastern deserts. Excessive groundwater extraction has led to land subsidence and influx of seawater into coastal aquifers. Abstraction of springs water and manipulation of springs for, and overuse by, livestock are common practices throughout central and northeastern California. Springs are appropriated for domestic uses, and are widely affected by urbanization, road use and fugitive dust, and non-native species introductions. Climate change threatens springs even in the state's most strongly protected landscapes, by reducing infiltration and exacerbating evapotranspiration and drought, which in turn intensify reliance on groundwater extraction. From these observations and data, California springs are regarded as ranging from endangered (EN) to critically endangered (CE) status, with many individual cases of ecosystem collapse (CO).



Dire as the above impacts on groundwater and springs are, recent drought has forced the state to adopt preliminary groundwater protection legislation. While passage of the 2014 Sustainable Groundwater Management Act is an important step forward, appropriate adaptive implementation still faces many challenges, and the future of sustainable groundwater supplies for the state remains uncertain (Conrad et al. 2019). Nonetheless, at the local scale of individual springs, California has made important strides forward in wet meadow ecology, inventory, assessment, and restoration, with major advances in GDE fen rehabilitation and management in the Sierra Nevada and other montane settings (e.g., Cooper and Wolf 2015; Patterson and Cooper 2007).

## References Cited

- Aarhus AJ 2005. Abundance and distribution of the Santa Catalina Island shrew (*Sorex ornatus willetti*) on Santa Catalina Island, California. Proceedings of the Sixth California Islands Symposium, pp. 249-55. [http://iws.org/CISProceedings/6th\\_CIS\\_Proceedings/Aarhus.pdf](http://iws.org/CISProceedings/6th_CIS_Proceedings/Aarhus.pdf).
- [CaliforniaHerps.com](http://www.californiaherps.com). (2020). California herps: A guide to the amphibians and reptiles of California. <http://www.californiaherps.com>.
- California Natural Diversity Database. (2020a). Special animals list. California Department of Fish and Wildlife, Sacramento, CA.
- California Natural Diversity Database. (2020b). State and federally listed endangered, threatened, and rare plants of California. California Department of Fish and Wildlife, Sacramento, CA. <https://nrm.dfg.ca.gov/FileHandler.ashx?DocumentID=109390&inline>.
- Conrad E, Moran T, Crankshaw I, Blomquist W, Martinez J, Szeptycki L. 2019. Putting adaptive management into practice: Incorporating quantitative metrics into sustainable groundwater management. Stanford Digital Repository. <https://purl.stanford.edu/hx239rw5017>.
- Cooper DJ, Chimner RA, Merritt DM. 2012 Mountain wetlands of North America. In: Batzer D, Baldwin A (editors). Wetland Habitats of North America: Ecology and Conservation Concerns. University of California Press, Berkeley, USA, pp. 313-328.
- Erman NA, Erman DA. 1990. Biogeography of caddisfly (Trichoptera) assemblages in cold springs of the Sierra Nevada (California, USA). California Water Resources Center Contribution 200, University of California, Riverside.
- Howard J, Merrifield M. 2010. Mapping groundwater dependent ecosystems in California. PLoS ONE 5(6):e11249. <https://doi.org/10.1371/journal.pone.0011249>.
- Mooney H, Zaveleta E. 2016. Ecosystems of California: Threats & responses supplement for decision-making. Stanford Woods Institute for the Environment, Stanford. [calnat.ucanr.edu/files/263126.pdf](http://calnat.ucanr.edu/files/263126.pdf).
- Patterson L, Cooper DJ. 2007. The use of hydrologic and ecological indicators for the restoration of drainage ditches and water diversions in a mountain fen, Cascade Range, California. Wetlands 27:290-304.
- Stevens LE, Jenness J, Ledbetter JD. 2020. Springs and springs-dependent taxa in the Colorado River basin, southwestern North America: Geography, ecology, and human impacts. Water 12, 1501; <https://doi.org/10.3390/w12051501>.
- University and Jepson Herbaria. 2020. The University and Jepson Herbaria. University of California, Berkeley. <https://ucjeps.berkeley.edu/>.
- Waring GA. 1915. Springs of California. US Geological Survey Water-supply Paper 338. Washington, DC.
- Wolf EC, Cooper, DJ. 2015. Fens of the Sierra Nevada, California, USA: Patterns of distribution and vegetation. Mires and Peat 15:1-22. <http://www.mires-and-peat.net/>, ISSN 1819-754X.

## Pacific Northwest

by Bianca Perla

Springs and seeps in the Pacific Northwest (PNW) are not well studied, especially those located in the wet maritime climate west of the Cascade Crest (Figure 10-127). Major hot spring locations are well known due to the recreational benefits of these types of springs (i.e., Jackson 2014). Some inventories of locations and ecology of cold springs and seeps east of the Cascade crest have been conducted (e.g., Summers et al. 1978, Schwab et al. 1979). Such studies report that many springs act as important water resources that concentrate animal activity and host rare and endemic species that cannot exist in the drier

surrounding landscapes (Wilson et al. 2019, Cushing and Vaughn 1988, WDFW 2015).

On the wet west side of the Cascade Range, springs are plentiful but do not starkly contrast to their surroundings, and for this reason may have been largely overlooked in terms of ecological value. However, small ground-fed streams and springs, as well as large cold water spring complexes (like those along the McKenzie River in Oregon; Jefferson et al. 2007) are associated with cold and steady water flow. Such conditions support important habitat for a variety species, including freshwater mollusks (Frest and Johannes 2001) and endangered fish (USFWS 1991, Ebersole et al. 2020). Springs in Puget



Figure 10-127. Map of the Pacific Northwest, USA.

Map boundary data were derived from Esri ArcGIS Data and Maps, version 10.8 (Sources are ESRI, Tele Atlas North America, Inc., Department of Commerce, Census Bureau, U.S. Department of Agriculture [USDA], National Agricultural Statistics Service [NASS]) The background reference map was developed by National Geographic and Esri ([https://server.arcgisonline.com/arcgis/rest/services/NatGeo\\_World\\_Map/MapServer](https://server.arcgisonline.com/arcgis/rest/services/NatGeo_World_Map/MapServer)). The map was projected into the USA Contiguous Albers Equal Area Conic coordinate system; Central Meridian = 0.00°, 1st Standard Parallel = 41.99°, 2nd Standard Parallel = 49.00°.

Sound watersheds commonly are used as municipal and private water sources, and are also extremely important in maintaining stream flows for fish and wildlife during the dry mid-summer months (Richardson et al. 1968).

Of particular interest but scarcely studied are the ecological values of freshwater beach seeps and springs that exist in great abundance along the shore of the Puget Sound and greater Salish Sea. For example, anecdotal evidence indicates that forage fish, like surf smelt (*Osmeridae: Hypomesus pretiosus*), which underpin the entire marine foodweb, spawn preferentially on beaches with freshwater seeps and springs (Beamer and Fresh 2012). Perennial streams exist on the more than 350 islands in the Salish Sea and are baseflow fed by groundwater from springs (i.e., Booth 1991). Some of these island streams host spawning populations of salmonids, including coho, chum, steelhead, chinook, and sea run cutthroat trout (King County 2009). In some cases, cutthroat trout populations in these island spring systems are genetically distinct from mainland populations (Glasglow et al. 2020). A systematic survey of beach seeps and springs, along with a study of their ecological value and role in imprinting on larval fishes would be exceptionally beneficial.

Sea-level rise due to climate change may put sea-level springs at particular risk for inundation or saltwater intrusion. In addition, considering that most of the large urban areas in the Salish Sea exist along shorelines, more attention to the ecological value of highly threatened beach seep and spring systems is warranted. Other threats to springs in the PNW include earthquakes (Grasby and Bartier 2017), groundwater pumping, and groundwater contamination (Delistraty and Yokel 1999).

## References Cited

- Beamer E, Fresh K. 2012. Juvenile salmon and forage fish presence and abundance in shoreline habitat of the San Juan Islands, 2008-2009: Map applications for selected species. San Juan Marine Resources Committee. Friday Harbor. [http://skagitcoop.org/wp-content/uploads/Beamer\\_Fresh\\_2012\\_Final.pdf](http://skagitcoop.org/wp-content/uploads/Beamer_Fresh_2012_Final.pdf)
- Bland LM, Keith DA, Miller RM, Murray NJ, Rodríguez JP (eds.). 2017. Guidelines for the application of IUCN red list of ecosystems categories and criteria, Version 1.1. IUCN, Gland.
- Booth D. 1991. Geologic map of Vashon-Maury Islands. US Department of the Interior, US Geological Survey. Text to accompany map MF-2161.
- Cushing CE, Vaughn BE. 1988. Springs and seeps. In: Rickard WH et al, editors. Shrub-steppe: Balance and change in a semi-arid terrestrial ecosystem. Developments in Agriculture and Managed Forest Ecology 20:85-107. <https://doi.org/10.1016/B978-0-444-42990-2.50010-1>.
- Delistraty DA, Yokel J. 1999. Ecotoxicity of riverbank spring water along Hanford Reach, Columbia River. Environmental Toxicology. 14(5):473-480. [https://doi.org/10.1002/\(SICI\)1522-7278\(199912\)14:5<473::AID-TOX4>3.0.CO;2-6](https://doi.org/10.1002/(SICI)1522-7278(199912)14:5<473::AID-TOX4>3.0.CO;2-6).
- Ebersole JL, Quinones RN, Clements S, Letcher BH. 2020. Managing climate refugia for freshwater fishes under an expanding human footprint. Frontiers in Ecology and the Environment 18(5):271-280. <https://esajournals.onlinelibrary.wiley.com/doi/pdf/10.1002/fee.2206>.
- King County. 2009. 2008 volunteer Salmon Watcher Program, Lake Washington watershed, WRIA8 and Vashon Island. <https://your.kingcounty.gov/dnrp/library/water-and-land/salmon/salmonwatcher/2008/salmon-watcher-report.pdf>.
- Glasglow J, De Groot JD, Small MP. 2020. Genetic composition and conservation status of coastal cutthroat trout in the San Juan Islands, Washington. Conservation Genetics 21:181-186.
- Grasby S, Bartier P. 2017. Thermal springs of Gandll K'in Gwaayaay (Hot Spring Island) Gwaii Haanas National Park Reserve. Procedia Earth and Planetary Science 17:44-947. <https://doi.org/10.1016/j.proeps.2017.01.032>.
- Jackson S. 2014. Hiking hotspots in the Pacific Northwest: A guide to the area's best backcountry hot springs. Falcon Guides, 5th edition, 368 pp.
- Jefferson A, Grant GE, Lewis SL. 2007. A river runs underneath it: Geological control of spring and channel systems and management implications, Cascade Range, OR. In: Furniss M, Clifton C, Ronnenberg K (editors). 2007. Advancing the fundamental sciences. U.S. Department of Agriculture Forest Service Pacific Northwest Research Station Proceedings of the Forest Service National Earth Sciences Conference, San Diego, CA, 18-22 October 2004, PNWGTR-689, Portland.
- Richardson D, Bingham JW, Madison RJ. 1968. Water resources of King County, Washington. US Geological Survey Water Supply Paper 1852, US Government Printing Office, Washington DC.
- Schwab GE, Colpitts RM Jr, Schwab DA. 1979. Spring inventory of the Rattlesnake Hills. RHO-BWI-C-47, W.K. Summers and Associates, Socorro, New Mexico.
- Summers WK, Weber PA, Schwab GE. 1978. A survey of the ground-water geology and hydrology of the Pasco

- Basin, Washington. Rockwell Hanford Operations, RHO-BWI-C-41, Richland, Washington, 221 pp.
- USFWS. 1991. Determination of threatened status for bull trout in the coterminous United States. Federal Register (64):58910-58933.
- WDFW. 2015. Species of greatest conservation needs fact sheets: Invertebrates. Washington Department of Fish and Wildlife State Wildlife Action Plan Update. [https://wdfw.wa.gov/sites/default/files/publications/01742/14\\_A5\\_Invertebrates.pdf](https://wdfw.wa.gov/sites/default/files/publications/01742/14_A5_Invertebrates.pdf).
- Wilson BL, Ottin N, Brainerd RE. 2019. *Calamagrostis utsuensis* (Poaceae): A new species endemic to Steens Mountain, Oregon, U.S.A. Journal of the Botanical Research Institute of Texas 13(1):7-17.

## Alaska

by Lawrence E. Stevens

Alaska, the largest of the 50 United States, occupies 1.72 million km<sup>2</sup> across six regions, including southeastern, south-central, southwestern, western, interior, and arctic regions (Figure 10-128). Along with most of western North America, Alaska is “suspect terrain”, a tectonic landscape that has been appended to North America west of the Rocky Mountains over the past several hundred million years. At 6,190 m, Mt. Denali in central Alaska is the tallest peak in North America. The southwestern portion of the state is warmed by the Pacific Japanese cur-

rent, and is occupied by temperate rainforest vegetation, while the central interior region has a boreal continental climate. The northern quarter of the state has long been locked in permafrost, limiting the emergence of groundwater, a condition that is rapidly changing as regional climate warms.

Alaskan groundwater is a critically important source of local and urban potable water. Aquifers in this enormous state are, of course, enormously variable, with many influenced by the actions and processes of surface and subsurface snow, ice, and particularly permafrost, as well as glacial activity. Although non-intuitive, strong interactions exist between permafrost and volcanic activity. (1996). At latitudes below the permafrost zone, freezing



Figure 10-128. Map of Alaska, USA.

Map boundary data were derived from Esri ArcGIS Data and Maps, version 10.8 (Sources are ESRI, Tele Atlas North America, Inc., Department of Commerce, Census Bureau, U.S. Department of Agriculture [USDA], National Agricultural Statistics Service [NASS]) The background reference map was developed by National Geographic and Esri ([https://server.arcgisonline.com/arcgis/rest/services/NatGeo\\_World\\_Map/MapServer](https://server.arcgisonline.com/arcgis/rest/services/NatGeo_World_Map/MapServer)). The map was projected into the USA Contiguous Albers Equal Area Conic coordinate system; Central Meridian = 0.00°, 1st Standard Parallel = 41.99°, 2nd Standard Parallel = 49.00°.

surfaces can reduce or eliminate springs discharge. However, within the permafrost zone, soil piping commonly develops in permafrost hillslope settings (e.g., Carey and Woo 2002). Snowmelt on Yukon hillslopes subject to permafrost generates excess soil pore pressure between the surface and the subsiding permafrost boundary. The thaw front reduces soil stability, generating thaw-zone detachment failure, which consequently creates seepage erosion. Soil piping, in turn, generates rills and minor drainages, which integrate into hillslope drainage networks.

Several unusual springs types occur in the permafrost landscapes. “Pingos” are groundwater-fed, vegetated ice mounds up to 60 m tall and several hundred meters in diameter. The rapid onset of global climate changes are melting permafrost and loss of pingos, not only constituting a loss in boreal habitat diversity, but also creating deep circular pits that may function as wildlife traps. Another unusual permafrost spring type are “aufweis” ice sheets. In addition, other mineral mound-form and many other springs types exist in Alaska (Stevens et al. 2021).

With a population of approximately 300,000, Anchorage, the capital of Alaska, relies extensively on groundwater for domestic use. Two aquifers in the area are dominated by gravel, sand, silt, and clay range in thickness from a few meters to nearly 500 m depth. Groundwater withdrawal in the 1970s and early 1980s decreased the flow of the local Ship River (Moran and Galloway 2006), suggesting a likely (but undocumented) impact on area springs. Groundwater use in Anchorage decreased to 14-30% of total annual water use since the late 1980's due to importation of water from Eklutna Lake. However, increasing demands may again require increased reliance on local groundwater, requiring development of a more sustainable water management strategy.

Among the more widely recognized sites are Chena, Manley, and Tolovana Hot Springs near Fairbanks, Pilgrim Hot Springs near Nome, and Tenakee and White Sulpher Springs in southeastern Alaska. A well-known developed coolwater site is Beluga Point Fresh Water Spring near Anchorage. However, despite the geological complexity and economic interests in Alaska, and the rapid onset of climate change impacts there, Stevens and Meretsky (2008) noted that only 35 Alaska springs had been named; however, estimates of the number of springs in the state are likely orders of magnitude greater.

Although groundwater for potable supplies, mining, fish farming, and other uses is likely high, little information is available for this large state. Due to the extremely limited information on Alaska springs, their conservation

status at present is data deficient and many more data are needed.

## References Cited

- Béget JE, Hopkins DM, Charron SD. 1996. The largest known maars on Earth, Seward Peninsula, northwest Alaska. *Arcsic* 49:62-69.
- Carey SK, Woo M-k. 2002. Hydrogeomorphic relations among soil pipes, flow pathways, and soil detachments within a permafrost hillslope. *Physical Geography* 23:95-114. <https://doi.org/10.2747/0272-3646.23.2.95>.
- Moran EH, Galloway DL. 2006. Ground water in the Anchorage area, Alaska: Meeting the challenges of ground-water sustainability. US Geological Survey Fact Sheet 2006-3148, Washington, DC.
- Stevens LE, Schenk ER, Springer AE. 2021. Springs ecosystem classification. *Ecological Applications*. <https://doi.org/10.1002/eap.2218>.

## Chapter Heading Credits

The image is created from two sources. 1) National Geographic: National Geographic, Esri, DeLorme, HERE, INCREMENT P, NRCAN, METI, NASA Blue Marble, ESA GlobCover 2009, IUCN, UNEP-WCMC, WDPA, GEBCO, and NOAA. 2021. National Geographic World Map. Esri. <<http://www.arcgis.com/home/item.html?id=b9b1b422198944fbbd5250b3241691b6>> (accessed 16 Dec 2021); and 2) The GEBCO\_2014 Grid, [www.gebco.net](http://www.gebco.net). The upper left image is Upper Royal Arches Alcove, L.E. Stevens, 2014; the image in the lower left is L.O. Spring, J. Jenness, 2021; the image on the right side is Dutton Spring in central Grand Canyon, L. Stevens, J.Ledbetter, and C. Valle, 2014.

A world map with a light blue background and brownish-tan landmasses, serving as a background for the chapter title.

# Chapter 11

## Conclusions

### Overview

Basic and applied research over the past seven decades has provided insight into spring ecosystem ecohydrology, as well as community and ecosystem ecology, ecosystem individuality, ecological interactivity, biodiversity, and evolution (e.g., Odum 1957; Williams and Danks 1991; Botosaneanu 1998; Stevens and Meretsky 2008; Glazier 2014; Knight 2015; Kreamer et al. 2015; Rossini et al. 2018, and others). Springs have been focal landscapes for human evolution and attention over Neogene time (e.g., Pliny the Elder 77; Cuthbert and Ashley 2014; Haynes 2008; Sistiaga et al. 2020). Most scientific attention has been devoted to physical hydrogeology, groundwater supplies and quality, and related hydrological economics across local to international scales (e.g., Guzman-Rfos 1988; Krešić and Stevanović 2009; van Beynen 2021). While hydrogeologic study has dominated springs research over the past several centuries, less attention has been given to understanding springs ecosystem ecology, dependent species biology, ethnography, and socio-cultural aspects. Given the many and complex interactions and values among springs, a more deeply integrated understanding is warranted.

Spring ecosystems have several traits that greatly distinguish them from other ecosystems. They are perhaps best described as subsurface-to-surface, groundwater-dependent headwater wetland ecosystems, fixed in place by underlying geologic structure and aquifer characteristics. Springs are usually small in area, geochemically distinctive, and isolated; therefore, they may lack ecological and evolutionary connectivity and promote fixation of unique genotypes. As a consequence, some springs develop high levels of endemic biodiversity (e.g., Montezuma Well, Arizona; Blinn 2008). Such springs may substantially con-

tribute to gamma diversity (Cantonati et al. 2020b). These characteristics also contribute to high levels of ecosystem individuality, a trait little recognized or studied among other ecosystem types. Some springs have the highest productivity known (Odum 1957); however, productivity and attendant biodiversity are a function of exposure, and shaded springs in forested landscapes may be relatively unremarkable features (Stevens 2020). Spring types are diverse, and are made more so by the co-occurrence of multiple microhabitats within the spring (Stevens et al. 2021b). Typology, microhabitat diversity, and habitat area all contribute to a spring's biodiversity, whereas geochemistry, isolation, and habitat constancy contribute to endemism. In addition to these complex intrinsic functions, springs also serve as keystone ecosystems, highly ecologically interactive habitat patches that strongly influence surrounding upland and downstream aquatic ecosystems. Springs provide baseflow to all natural rivers on Earth except some of those in ice-dominated landscapes. Collectively, this suite of characteristics and processes contribute to landscape and seascape integrity, and warrant more attention to the roles and functions of these remarkable ecosystems.

Cultural ethnographic and historic studies of spring ecosystems have been relatively few and primarily have been conducted in developed regions; nonetheless, such studies have been enormously informative. For example, Cuthbert and Ashley (2014) reported that early hominin remains occurred at springs in the Olduvai Gorge, and Sistiaga et al. (2020) postulated that geothermal springs there may have been used for cooking before fire. Broad (2007) described the history, importance, and geochemistry of the Greek Oracle of Delphi, and Robinson (2011) used archeology, architecture, and ancient literature to reconstruct the ethnography of the Peirene Fountains

in Corinth, Greece over the past three millennia. Strang (2004) conducted an in-depth anthropological investigation of the spring-sourced River Staur near Dorset, England, tracing widespread cultural hydrolatry there in relation to evolving beliefs across Europe from prehistoric, Celtic and Pagan, Roman, Catholic, Reformation, and modern times. Bord and Bord (1986) studied the profound beliefs associated with springs and holy wells in England and Ireland. Johansen (1997) reported that regard for springs as holy sites was prohibited by the Reformation in western Europe, but relatively quickly came back into practice for balneological purposes. In the USA Bullard's (2020) study of the past two centuries of use and impacts to springs in Missouri similarly revealed their focal societal importance in that state. The role of springs in contemporary socio-economics is also beginning to receive attention: Mueller et al. (2017) used a willingness-to-pay analysis to assess valuation of springs in Grand Canyon National Park, Arizona, reporting high value based on both natural resources and recreational benefits. Similarly, Wu et al. (2018) reported enormous recreational socio-economic benefits derived from tourism at four large limnocene springs in Florida, USA. These many converging lines of evidence indicate that spring ecosystems everywhere are critically important landscape features that exert multi-dimensional, highly interactive biological and socio-cultural impacts at local to regional scales. Ecohydrogeologic and socio-cultural studies indicate that springs merit far more stewardship concern than previously has been recognized.

As a consequence of humanity's long-term and intensive association, springs everywhere are threatened by local, regional, and global anthropogenic impacts (Stevens et al. 2021a). Local impacts include abstraction of flow and land use of the source area and springbrooks. When managed poorly, such factors degrade springs discharge and water quality, habitat integrity, biodiversity, and cultural values, as well as their diverse ecological and socioeconomic roles within the landscape. Aquifer-wide, regional, and global anthropogenic impacts to springs include non-sustainable land use practices, urbanization and mining, groundwater depletion and pollution, and, at the broadest scale, climate change (e.g., Government of India 2010; Cross et al. 2016; Cantonati et al. 2020a; Goldschneider et al. 2020; UNESCO 2020). Reconciliation of local and regional impacts to aquifers and springs involves societal discussion about conservation, a conversation that in most cases has not achieved much success. Nonetheless, improving spring ecosystem and SDT protection and sustainability requires education to

advance stewardship attention to the aquifer supporting the springs, as well as to the adjacent landscapes that both influence and rely on springs emergence.

## Ecological Status

In this compendium we provide information on the distribution, ecology, and conservation status of nearly 300,000 spring ecosystems among and within 75 nations on all continents except Antarctica, as well as information on many springs-dependent taxa (SDT; Table 11-53; Figure 11-129; Stevens et al. 2021a). The literature and our data demonstrate that springs play important physical, ecological, and cultural socio-economic roles throughout the world in arid, mesic, and subaqueous (e.g., submarine, sub-lacustrine, benthic fluvial) environments. However, springs are widely recognized as threatened and endangered ecosystems in all landscapes where their conservation status has been assessed (Table 11-5). Although data are limited, countries with greater availability of information reveal that anthropogenic impairment of springs is widespread, sometimes exceeding 90% in developed landscapes, and particularly at lower latitudes and elevations in both mesic and arid regions. Thus, the synopses presented here collectively indicate that springs are highly imperiled ecosystems across the planet.

Table 11-5. Variation in severity of anthropogenic impacts to springs based on 52 regional, national, and international synopses of the springs in 75 countries presented in this book. Impact severity scores were ranked from low to moderate to high. Data were augmented and refined from Stevens et al. (2021a).

Continent	Average Severity of Impact	No. of Synopses
Marine Springs	Low-moderate	2
Europe (EUR)	Moderate-high	12
Middle East	High	2
Africa	High	6
Western Eurasia	Likely moderate-high	3
Asia	High	3
Oceania-Australasia	Moderate-high	3
Latin America-Caribbean	Moderate-high	6
North America	Moderate-high	14



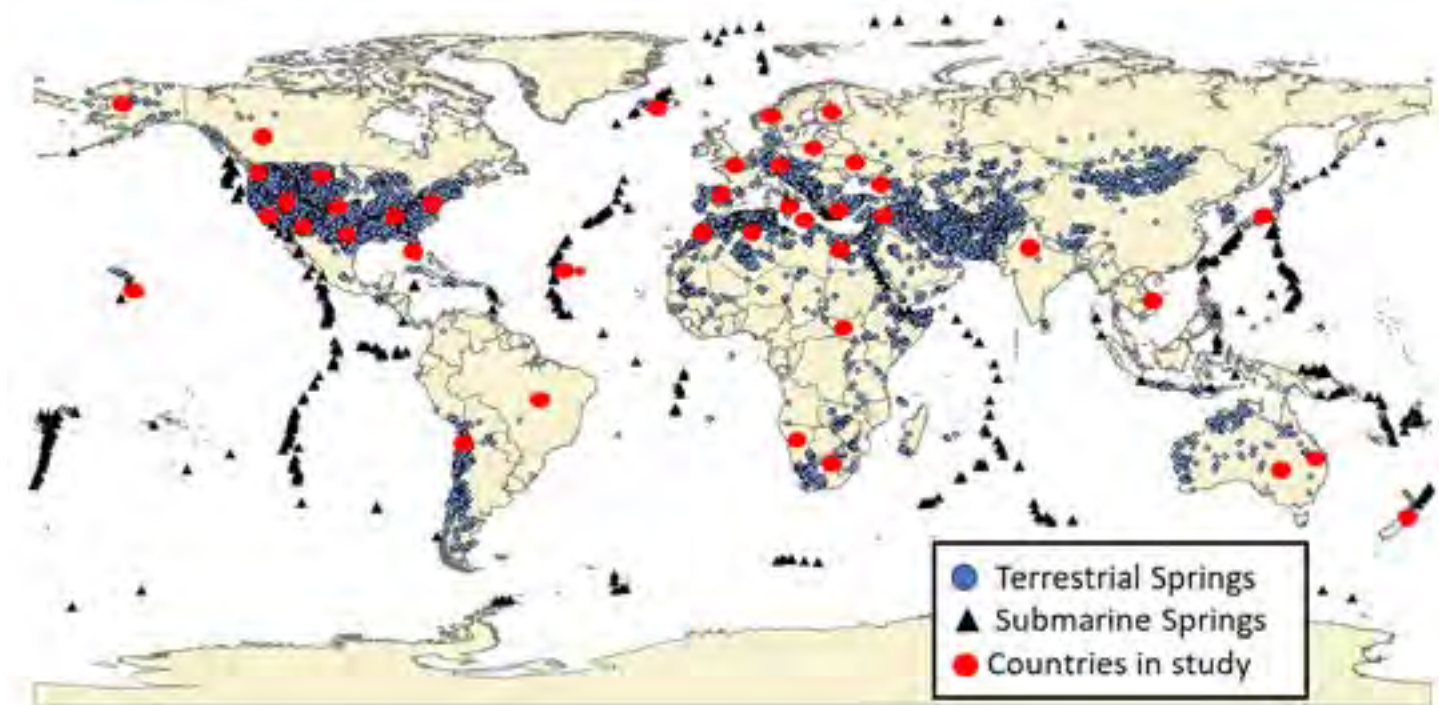


Figure 11-129. Map of the global distribution of springs reported among the synopses presented in this book.

## Threats and Stressors

Ecological threats to spring ecosystems involve a wide array of local stressors, as well as regional and global factors. Local stressors particularly include: consumptive extraction for domestic use (i.e., potable supplies); agriculture (irrigation and livestock watering); flow regulation; geomorphic alteration; mineral extraction; introduction of non-native species; and exploitation for fish, wildlife, and wood. The use of geothermal waters for energy production, balneology, and recreation has everywhere been so intensive that few ecologically intact hot springs remain in many regions. These localized impacts often are responsible for springs habitat and SDS population losses, with many recent cases of SDT endangerment and extinction in the USA (e.g., Williams and Sada 2020; Stevens et al. 2022), as well as losses of traditional lifeways and essential human goods and services.

Regional and national to international threats involve aquifer drawdown and contamination with agricultural, industrial, mining, or military pollutants. Regional water table lowering is well-documented in urbanized and intensively cultivated areas occurring, for example, across North Africa, India, and the American Great Plains, and beneath many cities in arid regions throughout the world. Aquifer contamination from agricultural and mining wastes is widely reported by our co-authors on all continents. For example, groundwater contamination by agricultural wastes has led to springs habitat degradation

in Florida, USA, detracting from recreational quality and socio-economics (Knight 2015; Wu et al. 2018). Solving the problem of protecting potable water supplies in Florida by reducing fertilizer loading and improving water conservation is <20% of the cost of constructing additional reservoirs there (estimated at \$4.5 billion USD; van Beynen 2021). Global climate change impacts on aquifers principally involve increasing temperature and reduced snowpack and glacial cover, leading to increased evapotranspiration and sublimation, and reduced infiltration.

Ecosystem disturbance types described by Salafsky et al. (2008) and were tallied from the original and additional synopses presented above and in Stevens et al. (2021a). Such information improves understanding of the extent and intensity of springs-specific ecosystem threats. These data reveal the following ranking of different threats (Figure 11-130):

***Agriculture and Livestock > Groundwater Depletion and Mining > Groundwater Pollution > Climate Change = Geomorphologic Alteration = Recreational Uses > Exotic Species > Other***

The ubiquitous inadequacy and low quality of information on springs as ecosystems also must be regarded as a primary threat to sustainable stewardship. Our collaborators in this compendium uniformly reported widespread deficiency of geographic and assessment

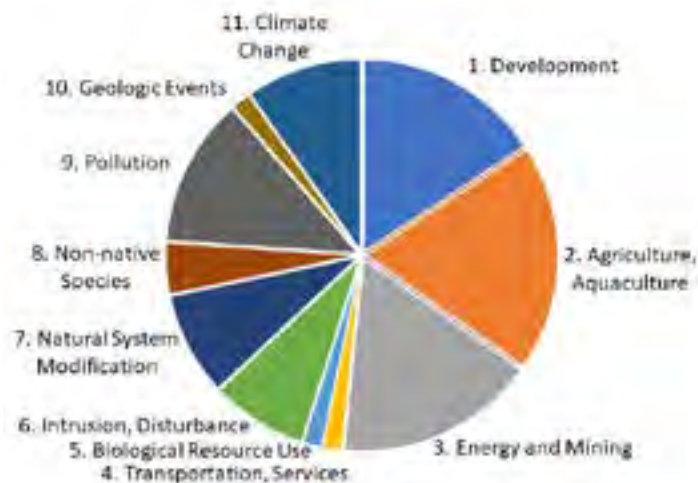


Figure 11-130. Stressors influencing springs ecological integrity among 52 studies in 77 regions or nations on all continents except Antarctica. Red dots indicate study areas reported in the synopses presented in chapters 2-10.

data. Mapping of springs is only of moderate quality even in the most highly developed nations, and is generally inadequate for useful understanding of the distribution, typology, and conservation status of springs. Integrated information management, including ecosystem assessment is also lacking, hindering basic and applied research and stewardship. This short-coming can be addressed by using the Springs Stewardship Institute's Springs Online database (<https://springsdata.org>) for data archival, reporting, and where appropriate, sharing. While a synthesis of impacts to springs can be garnered from the synopses presented here, widespread data deficiency limits global understanding of the severity of factors threatening spring ecosystem integrity, particular spring types, and springs-dependent biota.

## Ecosystem Classification and Assessment

Assessment of spring ecosystems is an important step in formulating management responses for mitigation and ecosystem rehabilitation. The usual formula for natural resource management is based on development and management of baseline information, assessment and integration, planning, implementation, with feedback monitoring to improve management (Stevens and Meretsky 2008). Thus, improving stewardship requires clear, comparative evaluation of springs integrity and is challenged by data limitations and ecosystem complexity, as well as by unresolved debate over classification and

appropriate protocols (Cantonati et al. 2020a). Stevens et al. (2021b) examined the springs classification literature, noting that a century of hydrogeology had failed to produce a usable classification system. They presented a conceptual bottom-up model of springs as surface-linked, groundwater-dependent headwater wetland ecosystems, whose emergence environment ("sphere of discharge"), microclimate, biogeography, and land use histories generate unique and complex microhabitat arrays. For these reasons, spring ecosystems are highly individualistic ecosystems, with even closely adjacent springs sometimes supporting very different assemblages. Nonetheless, macroecological processes may prevail, at least for some spring assemblages. For example, Kodrick-Brown and Brown (2007) showed that Australian springs fish assemblages followed predicted hierarchical biogeographic nesting based on spring habitat area and isolation. Nonetheless, ecosystem individuality challenges nomothetic classification of spring ecosystems and therefore ecological assessment and stewardship.

Stevens (2020) proposed that springs constitute a distinctive cluster of aquatic ecosystems that are best regarded as a biome. Springs differ from most other aquatic biomes by occurring as widely distributed point-sources of biodiversity throughout the world and by functioning as islands or archipelagos of habitat. Resolving this challenge to ecosystem classification is likely to enrich that conceptual discussion, as well as facilitate ecosystem stewardship. Springs are most clearly distinguished on the basis of geomorphology, rather than on vegetation, geochemistry, or the services they provide (Stevens et al. 2021b). To improve classification and ecosystem assessment, those authors used source geomorphology to develop and test a dichotomous key to more than a dozen typical terrestrial spring types.

Ecologically appropriate stewardship of springs is challenged not only by the individuality and insular nature of spring ecosystems and their complex geomorphologies, but also by data deficiency and confusion as to appropriate protocols for comparative assessment. Although critically important and often highly productive hotspots of ecological and cultural interactivity, springs are small and often obscured in coarse-scale ecosystem mapping efforts. For these and other reasons, spring ecosystems have not received adequate geographic, scientific, and political attention.

The International Union for the Conservation of Nature (IUCN) developed a protocol for assessing the status of different types of ecosystems in its Red List of Ecosystems (RLE; Bland et al. 2017). Using best available data,

the protocol identifies six levels of ecosystem risk, ranging in severity from Least Concern to Near Threatened, to Critically Endangered, to Collapsed, with categories of Data Deficiency and Not Evaluated. RLE analysis has been conducted to assess ecosystem threat levels in more than 20 countries, and Finland has used it to assess the status of its springs (Kontula and Raunio 2018). However, springs remain under-represented in the IUCN Global Ecosystem Typology (Keith et al. 2020).

An important shortcoming of many ecological studies and most Western ecosystem assessment approaches has been the failure to adequately consider the long-term role of humans on springs. Abundant fossil evidence clearly demonstrates that throughout our evolutionary history, humans have had close associations and impacts on springs (e.g., Cuthbert and Ashley 2014). It is likely that most large springs, many smaller springs, and the large assemblages of springs-dependent species have sustained nearly continuous anthropogenic presence since at least late Pleistocene time. Besides use for water, springs have long been used as ambush sites by hunter-gatherers (e.g., Haynes 2008), and springs may have been burned regularly to chase out game and open up the habitat for access. Rather than from fire, cooking may have arisen by early hominin use of geothermal springs (Sistiaga et al. 2020). The ancient literature abundantly points to the use of springs for livestock watering, and as agriculture became important, spring waters have been appropriated for irrigation. Unfortunately, contemporary impacts on groundwater supplies and springs have become far more intensive and far less sustainable. Nonetheless, appropriate stewardship of spring ecosystems in most landscapes demands consideration of humans as agents of ecological function, rather than management for an illusory pristine condition free from anthropogenic impacts.

To help springs managers recognize and prioritize actions to understand the extent of human impacts and improve ecological integrity, the Springs Stewardship Institute (Ledbetter 2023) developed and promoted quantitative springs ecosystem Level 1 (georeferencing) and Level 2 (rapid comprehensive inventory) protocols, as well as a spring ecosystem assessment protocol (SEAP). The SEAP involves inventory-based and expert-opinion-based scoring of the coupled conditions and risks among four natural resource information categories (aquifer, geomorphology, habitat, and biota), against the condition and risk of human influences. The SEAP also includes consideration of the administrative context of a spring ecosystem, as such considerations may override natural and human use functions. The SEAP was designed to summarize inventory information to provide

prioritized guidance to springs stewards on natural resource condition and risk, as well as ecosystem goods and services in the context of site administration. The SEAP has been used to prioritize management actions among and within springs in multiple arid to mesic landscapes in western North America (e.g., Springer et al. 2015; Paffett et al. 2018; Kurzweil et al., 2021).

Paffett et al.'s (2018) review of spring assessment protocols reported that SEAP generated sufficiently robust guidance to facilitate further discussion of practical management planning. In addition, SSI's SEAP analysis is derived from Level 2 inventory data to provide a quantitative baseline and monitoring approach for assessment of management actions. Thus, the SEAP can provide prioritized guidance on ecosystem management needs among springs across a landscape, as well as within a spring ecosystem over the course of a management action, such as site rehabilitation. However, metrics relating assessment of multiple spring types to other ecosystems remain to be developed in a manner compatible with that for IUCN RLE assessment.

Consideration of the cultural, sociological, and economic values of individual springs often indicates that some individual springs or springs types play disproportionately larger socio-cultural roles and receive preferential attention, use, and valuation. In the American Southwest, several Native American tribes distinguish individual, relatively large springs for medicinal or spiritual properties. In addition, certain springs are regarded as places of cultural emergence. Similarly, springs in some Scandinavian countries are protected for cultural reasons. Travertine-depositing springs are recognized by the European Union as a protected habitat type. Such springs around the world are heralded as points of recreational use and visitation (e.g., Huanglong Pools, Sichuan, China; Semuc Champey, Alta Verapaz, Guatemala; Pammukakale Terraces, Denizli, Turkey; Mammoth Hot Springs, Yellowstone National Park, Wyoming, USA; and others). Such sites naturally attract more scientific and management attention, while other smaller, more normal spring ecosystems do not.

## Conservation Solutions

### Information Management

Cantonati et al. (2020a) pled for improvement of scientific, public, and managerial attention to globally improve stewardship of spring ecosystems, including more comprehensive conservation policy and practices, considerably more ecohydrogeological research, comprehensive information management (e.g., Springs Online –

[springsdata.org](https://springsdata.org)), and enhancing public and governmental awareness of the importance of springs. From local to global scales, improvement of spring ecosystem stewardship requires clear understanding of the distribution and contemporary status of springs and their supporting aquifers and associated assemblages. To be efficient, stewardship must be based on well-managed, high-quality geographic and inventory data, and consistently collected and statistically credible comparative assessment information that can be applied within springs over time and comparatively among springs within a landscape. The Springs Stewardship Institute provides rapid springs inventory and assessment protocols and information management tools and assistance ([SpringStewardshipInstitute.org](https://SpringStewardshipInstitute.org)). These tools are designed to improve scientific understanding of springs, as well as planning and implementation of ecological status and management actions, and provide a means for back-up and long-term archival of data for future study and management. The results of SSI's springs-centric approach can be applied to the IUCN RLE protocols for comparison with other ecosystem types (e.g., the section in Chapter 10 by Robert Knight in Florida, above).

Management of such information is best accomplished using a relational database structure for collaborative involvement of the spring ecosystem stakeholders – the public, researchers, managers, and policy stakeholders who are responsible for stewardship. This will help ensure transparent and credible identification of the distribution, types, associated resources, ecological status and uses, and the stewardship needs for conservation of springs, springs biota, and the aquifers that support them. Reliable, accessible, high-quality classification, inventory and assessment information provides the foundation of support for the often-contentious societal discussion around basic principles, existing conditions, ownership, management options, and policy needed to improve spring ecosystem stewardship (Stevens et al. 2021a, Ledbetter et al. 2023).

## Local Ecosystem Rehabilitation

Spring managers can face many challenges in improving spring ecosystem stewardship. Paffett et al. (2018) reported that using assessment for ecosystem planning and implementation included practical concerns about cost, compliance, ease of access, maintenance, management, guarantee of success, and other factors. However, due to their usually small habitat area and the few stakeholders usually involved, simple actions to protect and rehabilitate springs often can be achieved at low cost. However,

springs rehabilitation at the local scale requires consideration of the aquifer status: if the aquifer is reasonably intact, local impacts often can be managed to conserve some or much of the springs' ecological function, while still allowing for anthropogenic uses. If the aquifer is compromised and its rehabilitation is warranted, artificial means such as groundwater pumping may be required to maintain it.

Common practices for balancing local sustainable use with ecological integrity of springs include: protection of the ecologically important source habitat; the use of flow splitters so that only required flow is abstracted; construction of stepping stone trails to protect spring habitats from erosion, particularly for springs on hillslopes; removal of non-native species; revegetation; and reduction of noise and other disturbances that enhance wildlife use (Stevens and Meretsky 2008). Such approaches primarily focus on enhancement of site geomorphology, but also can include flow regulation, control of non-native species, revegetation and translocation with native stock, and implementation of recreational management (e.g., trails, information kiosks; Burke et al. 2015). Additional practical recommendations regarding best management practices for ecologically conservative development of springs are provided by Gurrieri (2020).

Co-occurring impacts of water extraction and livestock use on springs water quality, geomorphology, habitat, and biota are common, and require integrated ecological assessment, planning, implementation, and feedback monitoring. For example, simply protecting the source from livestock impacts by fencing may be insufficient for long-term protection of springs-dependent fish and other taxa. Once a site has been fenced and protected from grazing disturbance and fire, wetland vegetation can quickly overgrow open space and may take up or cover all open water, eliminating aquatic habitat and jeopardizing focal species (e.g., Grand Canyon Wildlands Council 2002; Kodrick-Brown and Brown 2007). Therefore, consideration of the natural disturbance regime is required to maintain open water, and monitoring the spring at least occasionally are essential elements of appropriate management.

## Regional to International Conservation

Regional and global threats to springs can only be resolved through regional, national, and international societal-level discussion, valuation, and enforceable policy. Present discussion and conflict resolution is primarily driven by necessity and typically focuses on water supplies management, with inadequate conserva-

tion emphasis on springs. We echo the plea of Cantonati et al. (2020a) that such discussion includes the issue of improved management of springs ecosystem integrity as important point-sources of biological and cultural diversity and significance.

Global climate change impacts on aquifers principally involve increasing temperature and reduced snowpacks that lead to increased evapotranspiration and sublimation, and reduced infiltration (Groundwater Project 2023). These impacts are of dire concern for heavily populated regions, such as India, China, and several other nations that rely on water from snowmelt from 6127 km<sup>3</sup> of ice reserves in the Hindu Kush Himalayan glaciers (e.g., Prakash 2020). Regional and far-field impacts of aquifer depletion and pollution require time-consuming, expensive, and generally slow societal-level discussion and policy changes. However, such societal discussion is absolutely essential for sustainable use of aquifers. We note that terrestrial mining operations often involve over-draft of aquifers to prevent inundation of mines, and submarine mining now threatens many of the world's newly discovered marine springs. Enhanced societal discussion, resolve, and action are needed to promote and enforce proactive policy to reduce impacts to aquifers and the springs they source at broad spatial scales.

## Summary

Despite their recognized value, importance, and threatened status, spring ecosystems remain disregarded and poorly protected nearly everywhere. Based on evaluation of approximately 300,000 springs among 75 nations, we report that spring ecosystems are globally imperiled, with many examples of RLE Critically Imperiled and Collapsed ecosystems. Rates of spring ecosystem loss have rarely been compiled, and while hydrogeological analyses and models have been conducted in many landscapes, studies of the ecological integrity of springs as ecosystems often have been neglected. Springs ecological integrity is particularly threatened in arid and semi-arid regions, at low to middle latitudes and elevations, and in urban areas and regions that are subject to intensive agricultural activities, particularly livestock watering. Our data indicate that ecological impairment can exceed 90% in such regions, and we report widespread ecological impairment and loss of springs in many settings and nations. This synthesis clearly demonstrates that springs are ecologically valued and highly compromised by anthropogenic impacts, but not just in arid regions: springs are imperiled across all humidity provinces throughout the world. Human populations have repeatedly retreated to

springs for critical water supplies during times of crisis, such as famine, drought, and other climate emergencies - a lesson from history that by itself should inspire greater protection of springs and the aquifers that support them.

Critical information gaps remain that limit stewardship - particularly mapping and inventory, agreement on ecosystem assessment protocols, best practices, management policy, and public and governmental awareness (Cantonati et al. 2020a). Here and summarized in Stevens et al. (2021a), we describe the current state of knowledge of the world's springs, which indicate grave threats to these commonly overlooked but abundant and important ecosystems. Inventory and assessment approaches, such as the SSI rapid spring ecosystem inventory and assessment protocols, can provide stewardship guidance within and among springs within landscapes, and can be readily used to track ecosystem management success. Such metrics also need to be integrated with the EU's RLE protocol (Bland et al. 2017) to facilitate among-ecosystem comparison on a regional to global basis.

Sustainable stewardship of societally important resources like groundwater and springs requires a structured approach. A formula for such management includes: 1) robust valuation and a well-supported administrative context to achieve clearly defined and societally appropriate objectives; 2) a thorough, easily used and readily accessed relational information management system; 3) public trust, support, and open communication; 4) sufficient technical knowledge and information management to accomplish inventory and assessment for planning, implementation, and monitoring; 5) clear, well-reported metrics of success that are communicated to all levels of society; and 6) appropriately rigorous conduct of monitoring and information management to ensure long-term success (Stevens and Meretsky 2008; Cantonati et al. 2020a; Feio et al. 2021). Application of this approach to sustainable management of springs and the aquifers that support them is essential and much needed across all levels of governance to ensure sustainability of groundwater and springs (Cross et al. 2016).

The synopses presented here are sketches of springs distribution, ecosystem ecology, and conservation status across the world. We recognize that much information remains poorly known or has yet to be compiled and synthesized. Nonetheless, the synopses presented above provide a foundation for improving understanding the status of the world's springs. This document remains a work in progress, and is archived at the Springs Stewardship Institute website ([SpringStewardshipInstitute.org/Research/GlobalSpringsImperilment](https://SpringStewardshipInstitute.org/Research/GlobalSpringsImperilment)) and the Groundwater Project (<https://gw-project.org>). The information

here remains available to the authors, to be edited and updated as additional information emerges. In addition, new contributions on the distribution and status of springs from regions not yet reported upon here also are warmly welcomed. For more information, please contact the Springs Stewardship Institute and the Groundwater Project.

## References Cited

- Bland LM, Keith DA, Miller RM, Murray NJ, Rodríguez JP (eds.). 2017. Guidelines for the application of IUCN red list of ecosystems categories and criteria, Version 1.1. IUCN, Gland.
- Blinn DW. 2008. The extreme environment trophic structure, and ecosystem dynamics of a large, fishless desert spring: Montezuma Well, Arizona. Pp. 98-126 in Stevens LE, Meretsky VK (eds.). *Aridland springs of North America*. University of Arizona Press and the Arizona-Sonora Desert Museum, Tucson.
- Bord J, Bord C. 1986. *Sacred waters: Holy wells and water lore in Britain and Ireland*. Paladin Grafton Books, London.
- Botosaneanu, L. (ed.). 1998. *Studies in crenobiology: the biology of springs and springbrooks*. Leiden, Backhuys Publishers.
- Broad WJ. 2007. *The Oracle: Ancient Delphi and the science behind Its lost secrets*. Penguin Books, New York.
- Bullard L. 2020. *Living waters: The springs of Missouri*. Ozarks Studies Institute, Missouri State University, Springfield.
- Burke KJ, Harcksen KA, Stevens LE, Andress RJ, Johnson RJ. 2015. Collaborative rehabilitation of Pakoon Springs in Grand Canyon-Parashant National Monument, Arizona. Pp. 312-330 in Huenneke LF, van Riper C III, Hayes-Gilpin KA (eds). *The Colorado Plateau VI: Science and Management at the Landscape Scale*. University of Arizona Press, Tucson.
- Cantonati M, Fensham RJ, Stevens LE, Gerecke R, Glazier DS, Goldscheider N, Knight RL, Richardson JS, Springer AE, Töckner K. 2020a. An urgent plea for global spring protection. *Conservation Biology*. <https://doi.org/10.1111/cobi.13576>.
- Cantonati M, Segadelli S, Spitale D, Gabrieli J, Gerecke R, Angeli N, De Nardo MT, Ogata K, Wehr JD. 2020b. Geological and hydrochemical prerequisites of unexpectedly high biodiversity in spring ecosystems at the landscape level. *Science of the Total Environment* 740:140157. <https://doi.org/10.1016/j.scitotenv.2020.140157>.
- Cross K, Laban P, Paden M, Smith M. 2016. *Spring: managing groundwater sustainably*. IUCN, Gland. <https://doi.org/10.2305/IUCN.CH.2016.WANI.8.en>.
- Cuthbert MO, Ashley GM. 2014. A spring forward for hominin evolution in East Africa. *PLoS ONE*. <https://doi.org/10.1371/journal.pone.0107358>.
- Feio MJ, Hughes RM, Callisto M, et al. 2021 The biological assessment and rehabilitation of the world's rivers: An overview. *Water* 13(3): 371. <https://doi.org/10.3390/w13030371>.
- Glazier DS. 2014. Springs. In Elias SA (ed). *Reference module in Earth systems and environmental sciences*. Elsevier, Waltham (MA), pp. 1-78.
- Goldscheider N, Chen Z, Auler AS, Bakalowicz M, Broda S, Drew D, Hartmann J, Jiang G, Moosdorf N, Stevanović Z, Veni G. 2020. Global distribution of carbonate rocks and karst water resources. *Hydrogeology Journal* 28:1661-1677. <https://doi.org/10.1007/s10040-020-02139-5>.
- Government of India. 2010. *National Mission for Sustaining the Himalayan ecosystem under National Action Plan on Climate Change: Mission document*. India Department of Science & Technology, New Delhi. [http://www.knowledgeportal-nmshe.in/Pdf/NMSHE\\_MissionDocument.pdf](http://www.knowledgeportal-nmshe.in/Pdf/NMSHE_MissionDocument.pdf).
- Grand Canyon Wildlands Council. 2002. *Inventory of 100 Arizona Strip springs, seeps and natural ponds: Final Project Report*. Arizona Department of Water Resources Water Protection Fund, Phoenix.
- (The) Groundwater Project. 2023. *Groundwater learning for everyone everywhere: Online books and educational materials free of charge*. University of Guelph, Ontario. <https://gw-project.org>.
- Gurrieri JT. 2020. *Rangeland water developments at springs: Best practices for design, rehabilitation, and restoration*. US Department of Agriculture Forest Service Rocky Mountain Research Station General Technical Report RMRS-GTR-405, Fort Collins.
- Guzman-Rfos S. 1988. *Hydrology and water quality of the principal springs in Puerto Rico*. US Geological Survey Water-Resources Investigations Report 85-4269, Denver.
- Haynes CV Jr. 2008. Quaternary cauldron springs a paleoecological archives. Pp. 76-97 in Stevens LE, Meretsky VJ (eds). *Aridland springs of North America: Ecology and conservation*. University of Arizona Press, Tucson.
- Johansen JCV. 1997. Holy springs and Protestantism in early modern Denmark: a medical rationale for a religious practice. *Medical History* 41: 59-69.

- Keith DA, Ferrer-Paris JR, Nicholson E, Kingsford RT (eds.). 2020. The IUCN global ecosystem typology 2.0: Descriptive profiles for biomes and ecosystem functional groups. IUCN, Gland. <https://doi.org/10.2305/IUCN.CH.2020.13.en>.
- Kodrick-Brown A, Brown JH. 2007. Native fishes, exotic mammals, and the conservation of desert springs. *Frontiers in Ecology and the Environment* 5: 549–553.
- Kontula T, Raunio A (eds.). 2018. Threatened habitat types in Finland 2018: Red list of habitats, results and basis for assessment. *The Finnish Environment* 2/2019. Helsinki.
- Knight RL. 2015. Silenced springs: Moving from tragedy to hope. Howard T. Odum Florida Springs Institute, Gainesville.
- Kreamer DK, Stevens LE, Ledbetter JD. 2015. Groundwater dependent ecosystems – Science, challenges, and policy. In Adelana SM (ed.). *Groundwater*. Nova Science Publishers, Inc., Hauppauge, pp. 205–230. ISBN 978-1-63321-759-1.
- Krešić N, Stevanović Z (eds.). 2009. *Groundwater hydrology of springs: Engineering, theory, management, and sustainability*. Butterworth-Heinemann (Elsevier), Amsterdam.
- Kurzweil, J., R. Abdi, L. Stevens, T. Hogue. 2021. Utilization of ecological indicators to quantify distribution and conservation status of Mt. Tamalpais springs, Marin County, California. *Ecological Indicators* 125, article 107544. <https://doi.org/10.1016/j.ecolind.2021.107544>.
- Ledbetter JD, Stevens LE, Jenness J, Brandt B. 2021. Springs Online: a collaborative relational database for management of springs and springs-dependent taxon information. SpringStewardshipInstitute, Flagstaff. Available online at: <https://SpringsData.org>, with a tutorial available at <https://SpringStewardshipInstitute.org>
- Mueller JM, Lima RE, Springer AE. 2017. Can environmental attributes influence protected area designation? A case study valuing preferences for springs in Grand Canyon National Park. *Land Use Policy* 63: 196–205.
- Odum HT. 1957. Trophic structure and productivity of Silver Springs, Florida. *Ecological Monographs* 27:55–112.
- Paffett K, Stevens LE, Springer AE. 2018. Ecological assessment and rehabilitation prioritization for improving springs ecosystem stewardship. Pp. 475–487 in Dorney J, Tiner RW, Savage R, Adamus P (eds). *Wetland and Stream Rapid Assessments: Development, Validation, and Application*. El Sevier, London.
- Pliny the Elder. ca. AD 77 in Bostock J, Riley HT (1855). *Pliny the Elder, The Natural History*. Taylor and Francis, Red Lion Court, Fleet Street, London.
- Prakash A. 2020. Retreating glaciers and water flows in the Himalayas: Implications for governance. Observer Research Foundation Issue Brief 400, New Delhi. <https://orfonline.org>.
- Robinson BA. 2011. Histories of Peirene: A Corinthian fountain in three millennia. American School of Classical Studies at Athens, Athens.
- Rossini RA, Fensham RJ, Stewart-Koster B, Gotch T, Kennard MJ. 2018. Biogeographical patterns of endemic diversity and its conservation in Australia's artesian desert springs. *Diversity and Distributions* 24:1199–1216. <https://doi.org/10.1111/ddi.12757>.
- Salafsky N, Salzer D, Stattersfield A., Hilton-Taylor C, Neugarten R, Butchart SHM, Collen B, Cox N, Master LL, O'Connor S, Wilkie D. 2008. A standard lexicon for biodiversity conservation: Unified classifications of threats and actions. *Conservation Biology* 22:897–911.
- Sistiaga A, Husain F, Uribelarrea D,...Summons RE. 2020. Microbial biomarkers reveal a hydrothermally active landscape at Olduvai Gorge at the dawn of the Acheulean, 1.7 Ma. *Proceedings of the National Academy of Sciences* 117:24720–24728. <https://doi.org/10.1073/pnas.2004532117>
- Springer AE, Stevens LE, Ledbetter JD, Schaller EM, Gill K, Rood SB. 2015. Ecohydrology and stewardship of Alberta springs ecosystems. *Ecohydrology*. <https://doi.org/10.1002/eco.1596>.
- Stevens LE. 2020. The springs biome, with an emphasis on arid regions. *Encyclopedia of the World's Biomes* 2:354–370. <https://doi.org/10.1016/B978-0-12-409548-9.12451-0>.
- Stevens LE, Meretsky VJ (eds.). 2008. *Aridland springs of North America: Ecology and conservation*. University of Arizona Press, Tucson.
- Stevens LE, Ally AA,...Voldoire O. 2021a. The ecological integrity of spring ecosystems: A global review. *Imperiled: The Encyclopedia of Conservation*, Elsevier. <https://doi.org/10.1016/B978-0-12-82119-7.00111-2>.
- Stevens LE, Schenk ER, Springer AE. 2021b. Springs ecosystem classification. *Ecological Applications*. <https://doi.org/10.1002/eap.2218>.
- Stevens, L.E., K. Holcomb, C. Crookshanks, D.W. Sada, Jeff Jenness, and K. Szabo. 2022. A strategy for conservation of springsnails in Nevada and Utah, USA. *Sustainability* 14:9546.

- Strang V. 2004. The meaning of water. Berg/  
Bloomsbury Press, Oxford. <https://doi.org/10.4324/9781003087090>.
- United Nations Educational, Scientific and Cultural Organization (eds.). 2020. Water and climate change. UN World Development Report 2020. UNESCO, Paris. SBN 978-92-3-100371-4.
- van Beynen P. 2021. Value of groundwater to public supply in west-central Florida. *International Journal of Water Resources Development*. <https://doi.org/10.1080/07900627.2021.1931051>.
- Williams JE, Sada DW. 2020. Ghosts of our making: Extinct aquatic species of North American deserts. Pp. 89-108 in: Williams JE, Probst D (eds). *Standing between life and extinction*. University of Chicago Press, Chicago.
- Williams DD, Danks HV (eds.). 1991. Arthropods of springs, with particular reference to Canada. *Memoirs of the Entomological Society of Canada* 155:1-217.
- Wu Q, Bi X, Grogan KA, Borisova T. 2018. Valuing the recreation benefits of natural springs in Florida. *Water* 10:1379. <https://doi.org/10.3390/w10101379>.

### **Chapter Image Credit**

Chapter heading map used data derived from GEBCO ocean bathymetry: General Bathymetric Chart of the oceans (GEBCO). The GEBCO\_2014 Grid, [www.gebco.net](http://www.gebco.net).