



# Ventura County Locally Important Plant Species Data Form

County of Ventura • Resource Management Agency • Planning Division

800 S. Victoria Avenue, Ventura, CA 93009-1740 • (805) 654-2478 • [ventura.org/rma/planning](http://ventura.org/rma/planning)

**DIRECTIONS:** Please fill out one form for each species you believe should be added to or removed from the Locally Important Plant List. Please provide available locality data and citations for the sources used to support your recommendation that a species either meets the criteria or no longer meets the criteria to be listed as Locally Important.

After completing this form, please click the SUBMIT button and follow the instructions. If you wish to send by FAX or Postal Service, please send completed form to:

**Mark Ogonowski, County of Ventura, RMA-Planning Division L#1740, 800 S. Victoria Avenue, Ventura, CA 93009; [mark.ogonowski@ventura.org](mailto:mark.ogonowski@ventura.org); Fax (805) 654-2509**

Participant(s) completing this form:

Scientific Name:

Common Name:

- 1. Is the plant species declining throughout its range? Please cite the data that supports your statements.**
  
  
  
  
  
  
  
  
  
  
- 2. Are there five (5) or fewer element occurrences<sup>1</sup> of this species in Ventura County? Please cite the data that supports your statements. When referring to a new occurrence not yet documented in the Consortium of California Herbaria or historic county records/collections, please provide a CNDDDB Field Survey Form for that occurrence (CNDDDB Form is found here: [http://www.dfg.ca.gov/biogeodata/cnddb/submitting\\_data\\_to\\_cnddb.asp](http://www.dfg.ca.gov/biogeodata/cnddb/submitting_data_to_cnddb.asp)).**

---

<sup>1</sup> Element Occurrence for Plants – A population or group of populations found within 0.25 miles and not separated by significant habitat discontinuities.



# Consortium of California Herbaria

Participants News Search About Help Donate

## Search Results — 19 specimen records retrieved (17 records with coordinates)

Results for search: County=VENTURA; Scientific name=Acmispon denticulatus (including nomenclatural synonyms); [More information: Jepson Online Interchange](#)

9

### Mapping Options:

[BerkeleyMapper with county and bioregion layers](#)

[BerkeleyMapper without layers.](#)

[KML export](#)

(Note: only records with coordinates are mappable)

### Download Options:

[Select all records](#) · [Select records with coordinates](#)








Include annotations and voucher information

Please cite data retrieved from this page: Data provided by the participants of the Consortium of California Herbaria ([ucjeps.berkeley.edu/consortium/](http://ucjeps.berkeley.edu/consortium/)). Records are made available under the [CCH Data Use Terms](#).

Click on column header to sort data (\* sorts by family); click in leftmost checkbox to select record. [CCH Help Page](#).

[Turn on yellow flags](#) to show possible range discrepancies. [Read more ...](#)

?	Specimen ID	Determination *	Collector	Collection Date	Collection Number	County	Locality	Elevation in meters	Feedback
	<a href="#">PASA1081</a>	Lotus denticulatus	Frank W. Peirson	1923-6-10		Ventura	Seymour Creek, Mt. Pinos Region	1798	<a href="#">Comment</a>
	<a href="#">SBBG68082</a>	Acmispon denticulatus	R. Hoffmann	Jun 5 1930	<input type="checkbox"/>	Ventura	Lockwood Valley	1523	<a href="#">Comment</a>
	<a href="#">SBBG24485</a>	Acmispon denticulatus	E. R. Chandler	May 2 1966	<del>2905</del>	Ventura	Cherry Crk ca. 1 mi in from Hwy 33	1295	<a href="#">Comment</a>
	<a href="#">SBBG80440</a>	Acmispon denticulatus	C. F. Smith	May 2 1966	9212	Ventura	Cherry Crk, just S of Sespe Crk		<a href="#">Comment</a>
	<a href="#">OBI39438</a>	Acmispon denticulatus	Clifton F. Smith	June 2, 1967	9622	Ventura	Along Cherry Crk, just S of Sespe Crk		<a href="#">Comment</a>
	<a href="#">RSA354533</a>	Lotus denticulatus	C. F. Smith	Jun 2 1967	9622	Ventura	Along Cherry Creek, just south of Sespe Creek.		<a href="#">Comment</a>
	<a href="#">SBBG81555</a>	Acmispon	C. F. Smith	Jun 2	9622	Ventura	Cherry Crk, just S of Sespe Crk		<a href="#">Comment</a>

	denticulatus		1967						
<a href="#">OBI39439</a>	Acmispon denticulatus	Clifton F. Smith	June 21, 1967	9816		Ventura	Lower Cherry Crk cyn, just S of Sespe Crk	1249	<a href="#">Comment</a>
<a href="#">RSA354534</a>	Lotus denticulatus	C. F. Smith	Jun 21 1967	9816		Ventura	Lower Cherry Creek Canyon, just south of Sespe Creek		<a href="#">Comment</a>
<a href="#">SBBG81554</a>	Acmispon denticulatus	C. F. Smith	Jun 21 1967	9816		Ventura	rd above meadow in lower Cherry Crk Cyn, just S of Sespe Crk	1249	<a href="#">Comment</a>
<a href="#">UCR42675</a>	Lotus denticulatus	C. F. Smith	Jun 21 1967	9816		Ventura	Lower Cherry Creek Canyon, just south of Sespe Creek	1250	<a href="#">Comment</a>
<a href="#">SBBG114350</a>	Acmispon denticulatus	R. Burgess	Jun 1 2001	4683		Ventura	Cherry Crk, wet meadows in vicinity of Hwy 33	1295	<a href="#">Comment</a>
<a href="#">SBBG114417</a>	Acmispon denticulatus	R. Burgess	Jun 1 2001	4683		Ventura	Cherry Crk, wet meadows in vicinity of Hwy 33	1295	<a href="#">Comment</a>
<a href="#">SBBG114587</a>	Acmispon denticulatus	R. Burgess, P. Munro	Jun 23 2001	4752		Ventura	Lockwood Valley, saline meadows at the N side of Lockwood Valley rd, W of Chuchupate	1615	<a href="#">Comment</a>
<a href="#">UC1928042</a>	Lotus denticulatus	David Keil, Tina Teed, Ben Carter, and Ann Huber	30 June 2001	29632		Ventura	Cuddy Valley, Lockwood Valley Road, ca. 0.25 miles ssw of Kern County line. Vicinity of 34.8106°N, 119.0109°W.	1584	<a href="#">Comment</a>
<a href="#">OBI59915</a>	Acmispon denticulatus	David J. Keil, with Tina Teed, Ben Carter, and Ann Huber	June 30, 2001	29632		Ventura	Cuddy Valley, Lockwood Valley Road, ca. 0.25 miles ssw of Kern County line. Vicinity of 34.8106°N, 119.0109°W.	1584	<a href="#">Comment</a>
<a href="#">SBBG126696</a>	Acmispon denticulatus	R. Burgess, P. Munro	May 18 2008	7967		Ventura	vernal meadow in moist swale, E side Hwy 33 at mi marker 37.14	1250	<a href="#">Comment</a>
<a href="#">SBBG126693</a>	Acmispon denticulatus	R. Burgess, P. Munro	May 25 2008	7990		Ventura	badlands off N side of Lockwood Valley Rd	1485	<a href="#">Comment</a>
<a href="#">SBBG127774</a>	Acmispon denticulatus	R. Burgess, P. Munro	Jun 21 2008	8098		Ventura	Mike Foster's Bear Ponds, off Mutau Rd	1748	<a href="#">Comment</a>



# Ventura County Locally Important Plant Species Data Form

County of Ventura • Resource Management Agency • Planning Division

800 S. Victoria Avenue, Ventura, CA 93009-1740 • (805) 654-2478 • [ventura.org/rma/planning](http://ventura.org/rma/planning)

**DIRECTIONS:** Please fill out one form for each species you believe should be added to or removed from the Locally Important Plant List. Please provide available locality data and citations for the sources used to support your recommendation that a species either meets the criteria or no longer meets the criteria to be listed as Locally Important.

After completing this form, please click the SUBMIT button and follow the instructions. If you wish to send by FAX or Postal Service, please send completed form to:

**Mark Ogonowski, County of Ventura, RMA-Planning Division L#1740, 800 S. Victoria Avenue, Ventura, CA 93009; [mark.ogonowski@ventura.org](mailto:mark.ogonowski@ventura.org); Fax (805) 654-2509**

Participant(s) completing this form:

Scientific Name:

Common Name:

- 1. Is the plant species declining throughout its range? Please cite the data that supports your statements.**
  
  
  
  
  
  
  
  
  
  
- 2. Are there five (5) or fewer element occurrences<sup>1</sup> of this species in Ventura County? Please cite the data that supports your statements. When referring to a new occurrence not yet documented in the Consortium of California Herbaria or historic county records/collections, please provide a CNDDDB Field Survey Form for that occurrence (CNDDDB Form is found here: [http://www.dfg.ca.gov/biogeodata/cnddb/submitting\\_data\\_to\\_cnddb.asp](http://www.dfg.ca.gov/biogeodata/cnddb/submitting_data_to_cnddb.asp)).**

---

<sup>1</sup> Element Occurrence for Plants – A population or group of populations found within 0.25 miles and not separated by significant habitat discontinuities.



# Consortium of California Herbaria

Participants News Search About Help Donate

The Consortium of California Herbaria serves as a gateway to information from California vascular plant specimens that are housed in participant herbaria. The database includes **over 2 million specimen records** from **35 institutions**.

Please cite data retrieved from this page: *Data provided by the participants of the Consortium of California Herbaria (ucjeps.berkeley.edu/consortium/)*.

## Scientific Name

e.g.: [Platanaceae](#); [Dudl](#); [Dudleya bloch](#); [blochmaniae](#);  
[Dudleya blochmaniae insul](#); [Quercus X alvordiana](#)

**Geographic Locality** e.g.: [Round Meadow](#); [Forester](#)

**Elevation (metric):** Lower

Upper

## County

All counties

Alameda  
Alpine  
Amador  
Butte  
Calaveras  
Colusa  
Contra Costa  
Del Norte  
El Dorado  
Fresno  
Glenn

(1 or more; default is all counties)

## Geographic Region

All regions

Anza Borrego  
Big Sur  
Channel Islands  
Clear Lake  
Death Valley  
Donner Summit  
Kings Canyon/Sequoia  
Lake Shasta  
Lake Tahoe  
Lassen  
Mendocino Coast

(Regions defined by bounding-box)

**Source** (1 or more; default is all sources)

(All sources)

BLMAR (BLM Arcata Field Office)  
CAS (California Academy of Sciences)  
DS (Dudley Herbarium in CAS)  
CATA (Catalina Island Conservancy)  
CDA (California Department of Food and Agriculture)  
CHSC (Chico State Herbarium, CSU Chico)  
CLARK (Riverside Metropolitan Museum)  
CSUSB (Herbarium, CSU San Bernardino)  
GMDRC (Sweeney Granite Mountains Research Center)  
HSC (Humboldt State University Herbarium)  
IRVC (UC Irvine)  
JOTR (Joshua Tree National Park Herbarium)  
JROH (Jasper Ridge Biological Preserve)  
LA (UCLA Herbarium)  
MACF (California State University, Fullerton)  
OBI (California Polytechnic State University, SLO)  
PASA (Pasadena City College)  
PGM (Pacific Grove Museum of Natural History)  
POM (Pomona Herbarium in RSA)  
RSA (Rancho Santa Ana Botanic Garden Herbarium)  
SACT (California State University, Sacramento)  
SBBG (Santa Barbara Botanic Garden)  
SCFS (Sagehen Creek Field Station)  
SD (San Diego Natural History Museum)  
SDSU (San Diego State University)  
SFV (Cal State Northridge)

**Collector** (last name only; e.g.: [Muir](#); [Moref](#))

**Collection Number** (numerical part only)

**Collection Date(s)**

## Refine Search

Enable yellow flags to display possible range discrepancies  
 CNPS Inventory (return only names in California Native Plant Society Inventory)  
 Noxious weeds / invasives (return only records of CAL-IPC or CDFA covered weeds)  
 Non-natives (return only records of naturalized species)

## CALIFORNIA COUNTIES-JULY 2015

1

Specimen ID	Determination *	Collector	Collection Date	Collectic	County	Locality	Elevation	Feedback
POM169795	Allium amplexans	A. D. E. Elmer		4489	Alameda	Cedar (Cypress) Mountain.		Comment
UC202782	Allium amplexans	A. D. E. Elmer	May, 1903	4489	Alameda	15 mi from Livermore; Cedar (Cypress) Mo		Comment
CDA14089	Allium amplexans	G. F. Hrusa, T. D. Wil	July 3 1997	13974	Butte	Sierra Nevada NE side of upper er	810	Comment
CHSC101291	Allium amplexans	Lowell Ahart	04 17 2009	15560	Butte	On the south slope of a ridge, abc	373	Comment
CHSC103947	Allium amplexans	Lowell Ahart	05 23 2010	16729	Butte	On the west side of Guardians tra	429	Comment
CHSC103955	Allium amplexans	Lowell Ahart	05 23 2010	16728	Butte	On the west side of Guardians tra	429	Comment
CHSC2057	Allium amplexans	N. Maxwell	04 20 1929		Butte	Paradise	487	Comment
CHSC2059	Allium amplexans	P. Delaplane	04 06 1965	58	Butte	Ca. 3/4 mi above turnoff to Richa	2438	Comment
CHSC20678	Allium amplexans	M. S. Taylor	06 30 1975	822	Butte	Ca. 1/4 mi w of Cohasset Hwy, ca	853	Comment
CHSC27792	Allium amplexans	Rod Bunday	04 25 1978	16	Butte	Ca. 200 ft w of Cohasset Rd ca. 12	304	Comment
CHSC29976	Allium amplexans	Lowell Ahart	05 27 1980	2354	Butte	Peter Ahart Ranch, ca 1.5 mi N an	50	Comment
CHSC30978	Allium amplexans	B. Hollingsworth	04 25 1980	20	Butte	Ca. 11 mi nw of Chico, 3.5 mi w o	45	Comment
CHSC30980	Allium amplexans	M. S. Taylor, R. Schli	05 31 1980	2754	Butte	Kunkle Reservoir, on e side of Per	441	Comment
CHSC30981	Allium amplexans	M. S. Taylor	05 24 1980	2744	Butte	Peter Ahart Ranch, Honcut, along	50	Comment
CHSC31406	Allium amplexans	Jane A. Rogers	04 17 1979	15	Butte	N roadside ca. 1 mi. w of intersec	54	Comment
CHSC31524	Allium amplexans	L. Ahart	05 12 1975	763	Butte	Along edge of North Honcut Cree	45	Comment
CHSC32373	Allium amplexans	J. D. Jokerst	05 02 1979	1226	Butte	Top of North Table Mt. Along Che	396	Comment
CHSC3460	Allium amplexans	Roger Jaegel	04 10 1966	98	Butte	Located along Pentz Road, two miles east o		Comment
CHSC36905	Allium amplexans	R. A. Schlising, L. Ah	05 24 1980	3600	Butte	NE of Honcut, southern Butte Co., at Ahart		Comment
CHSC36906	Allium amplexans	Marc Hayes, R. Schli	05 22 1978	3266	Butte	NW part of county, n of Chico; along Cohas		Comment
CHSC36907	Allium amplexans	R. A. Schlising	07 25 1980	3920	Butte	N part of county near Lomo, 1.9 m ne of jct		Comment
CHSC36908	Allium amplexans	R. A. Schlising	06 14 1980	3707	Butte	N of Lake Oroville and E of Berry (	914	Comment
CHSC36909	Allium amplexans	S. Azevedo, R. A. Scf	06 13 1980	3700	Butte	NE of Forest Ranch; 2.3 mi e and :	902	Comment
CHSC38761	Allium amplexans	Vernon Oswald	04 04 1983	277	Butte	Upper Bidwell Park, Chico, on the	146	Comment
CHSC40626	Allium amplexans	J. D. Jokerst, M. S. T	04 06 1984	1960	Butte	N of Kunkle Reservoir ca 200 m sw of Lago '		Comment
CHSC4076	Allium amplexans	H. E. Lindahl	04 06 1967	9	Butte	Located 1.1 mi n of county dump on Neal R		Comment
CHSC45992	Allium amplexans	Lowell Ahart	06 02 1978	1752	Butte	Along the edge of North Honcut C	45	Comment
CHSC4638	Allium amplexans	R. Carter	04 21 1966	354	Butte	Found ca. 5 mi. NE of Oroville on	274	Comment
CHSC49471	Allium amplexans	Vernon Oswald	06 13 1988	3375	Butte	Honey Run Rd. 0.7 mi sw of the Sl	426	Comment
CHSC51934	Allium amplexans	E. Ray Latham	04 21 1988		Butte	100 m E of the E end of Fremont :	30	Comment
CHSC54022	Allium amplexans	Vernon H. Oswald	04 01 1991	4477	Butte	Nelson Ave on the west border of	70	Comment
CHSC59361	Allium amplexans	J. L. Guardino	04 16 1992	6	Butte	Paradise, 1/4 mi s of Circle Dr. ter	472	Comment
CHSC84320	Allium amplexans	Lowell Ahart	07 23 2003	10437	Butte	On the east side of Hurleton Swe	565	Comment
CHSC85425	Allium amplexans	John Dittes	05 05 1992	467	Butte	Sierra Nevada Range Foothills; ca	444	Comment
CHSC90049	Allium amplexans	Laurie L. Gordon	04 17 1991	10	Butte	3 mi e of Hwy 99, ca. 250 ft s of H	54	Comment

Specimen ID	Determination *	Collector	Collection Date	Collectic	County	Locality	Elevation	Feedback
CHSC90189	Allium amplexans	Jody Henderson	04 25 1989	5	Butte	100 yds n of Rock Creek, 6 mi. n c	72	Comment
CHSC90192	Allium amplexans	Camela J. Ott	04 11 1989	8	Butte	Population ca. 100 m ne of coveri	120	Comment
CHSC90575	Allium amplexans	Robert Lyster	04 21 1984	16	Butte	About 9 mi east of Chico and 75 y	108	Comment
CHSC90579	Allium amplexans	Jose Romero	04 20 1983	1	Butte	Site on the Oroville Wildlife Area.	45	Comment
CHSC96559	Allium amplexans	L. P. Janeway	04 30 2006	8569	Butte	Cascade Range Foothills. East edg	149	Comment
HSC39466	Allium amplexans	J. P. Smith, J. O. Saw	Apr 14 1973		Butte	Bruce Lane, between Skyway and Humboldt		Comment
JEPS116048	Allium amplexans	Lowell Ahart	04 17 2009	15560	Butte	On the south slope of a ridge, abc	373	Comment
JEPS117255	Allium amplexans	Lowell Ahart	05 23 2010	16728	Butte	On the west side of Guardians tra	429	Comment
JEPS117407	Allium amplexans	Lowell Ahart	05 23 2010	16729	Butte	On the west side of Guardians tra	429	Comment
JEPS82253	Allium amplexans	Roger Raiche	Apr 13 1983	30188	Butte	slope above Honey Run Covered Bridge (Hc		Comment
POM169472	Allium amplexans	E. B. Copeland	5 2 1903	2871	Butte	Chico		Comment
POM169682	Allium amplexans	A. A. Heller, H. E. Bro	5 7 1902	2917	Butte	Berry Canyon (Near Clear Creek).		Comment
RSA304499	Allium amplexans	Barbara Ertter, L. Ah	5 6 1980	3269	Butte	Peter Ahart Ranch ca 2.5 mi NNE	30	Comment
RSA725061	Allium amplexans	L. P. Janeway	4 30 2006	8569	Butte	Cascade Range Foothills. East edg	149	Comment
RSA768995	Allium amplexans	Lowell Ahart	5 23 2010	16729	Butte	West side of Guardians Trail, nort	430	Comment
SBBG40363	Allium amplexans	J. Ingram	Apr 6 1960	299	Butte	Neal Rd, ca. 6 mi S of Paradise		Comment
SEINET225644	Allium amplexans	Barbara Ertter, Low	5/6/1980	3269	Butte	Peter Ahart Ranch ca 2 1/2 mi NNE of Honc		Comment
SEINET257320	Allium amplexans	JL Reveal	6/3/1988	7005	Butte	Paradise 0.2 mi S of Bennett Rd along Soutf		Comment
UC1299745	Allium amplexans	Freed W. Hoffman	May 14 1949	2805	Butte	nw Oroville (summit of Table Mountain); Tz		Comment
UC1339532	Allium amplexans	S. W. Hutchinson	Apr 28 1933	5575	Butte	near Chico	58	Comment
UC1377794	Allium amplexans	John Ingram and Arl	Apr 6 1960	299	Butte	about 6 mi s Paradise (on Neal Road)		Comment
UC203658	Allium amplexans	A. A. Heller	Apr 16 1914	11299	Butte	2 mi from Chico (in the field near the Plant		Comment
UC3060	Allium amplexans	Mrs. Bruce	May 1898	1898	Butte	Little Chico Butte		Comment
UC726998	Allium amplexans	A. A. Heller	May 24 1941	16152	Butte	Clark Road 2 mi below Paradise		Comment
UC767479	Allium amplexans	R. F. Hoover	Apr 24 1938	3246	Butte	3 mi n Chico		Comment
UCD73057	Allium amplexans	Ayzik Solomeshch	04 09 2003	s. n.	Butte	Butte County: Wurlitzer Reserve, about 10		Comment
UCD80409	Allium amplexans	CNPS SN Foothill Tex	04 13 2005	SNFN00	Butte	Butte County: City of Chico, Doe I	82	Comment
UCSC150	Allium amplexans	Miss Kate Conger	1907		Butte	Brush Creek		Comment
HSC23356	Allium amplexans	L. D. Scott	Apr 17 1971	28	Butte	3 mi. NE of Chico, 15 yds. N of Skyway		Comment
HSC28234	Allium amplexans	J. P. Smith	Mar 23 1972	5097	Butte	1.6 mi. from junction with Hwy. 99 on road		Comment
HSC32604	Allium amplexans	Patricia Datzman	Apr 20 1974	14	Butte	Skyway Rd. to Paradise, 1 mi. E of Hwy. 99,		Comment
HSC32830	Allium amplexans	Steven Lagos	Apr 20 1974	9	Butte	Skyway Rd.		Comment
HSC38141	Allium amplexans	Thomas W. Nelson, .	May 9 1976	2446	Butte	Intersection of Palermo Rd. and SR 70, 4 mi		Comment
HSC39471	Allium amplexans	J. P. Smith	Mar 23 1972		Butte	1.6 mi. from junction with Hwy. 99 on road		Comment
HSC43354	Allium amplexans	Maralyn O'Meara	Apr 20 1974	266	Butte	Skyway Drive, 1 mi. E of Hwy. 99	61	Comment

Specimen ID	Determination *	Collector	Collection Date	Collectic	County	Locality	Elevation	Feedback
HSC84080	Allium amplexans	Dale McNeal	Apr 13 1982	2608	Butte	Beside Chico-Paradise Rd., 7.7 mi. W of junct		Comment
JEPS85594	Allium amplexans	Roger Raiche	Apr 12 1983	30184	Butte	Rt. 32 ne Chico (plateau ridge bet	609	Comment
POM110210	Allium amplexans	George B. Grant		H 4775	Butte	Clear Creek.		Comment
POM110214	Allium amplexans	C. C. Bruce		1899	Butte	[No locality information provided]		Comment
POM110215	Allium amplexans	C. C. Bruce		1898	Butte	[No locality information provided]		Comment
POM183414	Allium amplexans	L. S. Rose	4 11 1931	s.n.	Butte	Oroville.		Comment
RSA21176	Allium amplexans	Carl B. Wolf	5 14 1937	8668	Butte	Sacramento Valley, 4 1/2 miles W	46	Comment
RSA245253	Allium amplexans	J. P. Smith Jr	3 23 1972	5097	Butte	1.6 miles from junction with U.S. 99 on the		Comment
RSA256662	Allium amplexans	R. A. Vanbianchi	4 20 1974	209	Butte	300 yards south of the intersection of Pentz		Comment
RSA335888	Allium amplexans	D. W. McNeal	4 24 1974	1426	Butte	Wet soil in low areas along Highway 70, 4.4		Comment
RSA367057	Allium amplexans	M. Vincent	4 15 1960	176	Butte	Pentz Road, 12 miles south of Paradise.		Comment
RSA489568	Allium amplexans	James L. Reveal	6 3 1988	7005	Butte	Paradise, 0.2 mile south of Benne	518	Comment
RSA550218	Allium amplexans	D. W. McNeal, Todd	4 18 1989	3367	Butte	Bank beside Highway 70, 4.5 miles S of the		Comment
SBBG128030	Allium amplexans	L. Ahart	May 23 2010	16729	Butte	W side of Guardians Trail, N of th	429	Comment
SBBG17107	Allium amplexans	M. Vincent	Apr 15 1960	176	Butte	Pentz Rd, 12 mi S of Paradise		Comment
SEINET195011	Allium amplexans	A. A. Heller	5/24/1941	16152	Butte	Clark Road 2 miles below Paradise.		Comment
SEINET3883765	Allium amplexans	D. W. McNeal	4/24/1974	1426	Butte	Along Hwy. #70, 4.4 mi. s. of the Oroville Di		Comment
SEINET3884197	Allium amplexans	James L. Reveal	6/3/1988	7005	Butte	Paradise, 0.2 mile south of Benne	518	Comment
SEINET3884203	Allium amplexans	D. W. McNeal, Todd	4/18/1989	3367	Butte	Beside Highway #70 4.5 miles south of the j		Comment
SEINET5641950	Allium amplexans	Linda M. Barker	4/20/1974	144	Butte	Chico Quad. Skyway Road, one m	60	Comment
UC142746	Allium amplexans	Mrs. R. M. Austin	May 1896	736	Butte			Comment
UCD138465	Allium amplexans	L. Ahart	04 13 1978	1634	Butte	Butte County: Peter Ahart Ranch,	50	Comment
UCD138474	Allium amplexans	H. A. Hannesson, R.	05 09 1941	s.n.	Butte	Butte County: 4 miles N of Gridley		Comment
UCD138475	Allium amplexans	L. E. Hazeltine	07 16 1916	s.n.	Butte	Butte County: Appleton		Comment
UCD138478	Allium amplexans	Eric D. Osman	04 22 1978	3	Butte	Butte County: ca. 5 miles ENE of C	243	Comment
UCD138481	Allium amplexans	Johann D. Watjen	05 04 1969	43	Butte	Butte County: Table Mountain, 7	609	Comment
UCSB63599	Allium amplexans	Vineca Hess	/1986 - 04/20	10	Butte	Ridge n of Horseshoe Lake, vic. Cl	91	Comment
CHSC84194	Allium amplexans	Lowell Ahart	07 14 2003	10380	Colusa	Along a very small drainage, field	520	Comment
CHSC84321	Allium amplexans	Lowell Ahart	07 14 2003	10380	Colusa	Along a small drainage, field on th	520	Comment
JEPS56351	Allium amplexans	W. L. Jepson	May 8 1932	16272	Colusa	Lodoga	457	Comment
JEPS73487	Allium amplexans	L. R. Heckard	Jul 9 1972	3099	Colusa	se slope of East Peak of Snow Mt.	2072	Comment
JEPS80119	Allium amplexans	L. R. Heckard, J. Hick	1-Jul-80	5275A	Colusa	near bottom of s side of East Peal	2042	Comment
POM174568	Allium amplexans	Roxana S. Ferris	4 23 1926	6578	Colusa	Stonyford.		Comment
UC1299746	Allium amplexans	Freed W. Hoffman	Jun 27 1948	2514	Colusa	8.6 mi sw Fouts Spring; North Coast Ranges		Comment
UCD138469	Allium amplexans	K. Esau	05 05 1934	s.n.	Colusa	Colusa County: Ukiah Tahoe Highway, west		Comment



## CALIFORNIA COUNTIES-JULY 2015

4

Specimen ID	Determination *	Collector	Collection Date	Collectic	County	Locality	Elevation	Feedback
UCD138480	Allium amplexans	G. L. Stebbins, Jr.	05 06 1962	6024	Colusa	Colusa County: along Highway No	457	Comment
UCD66451	Allium amplexans	Craig D. Thomsen	05 11 2000	2297	Colusa	Colusa Co.: Bear Creek Botanical I	310	Comment
UCD81213	Allium amplexans	Ellen Dean, K. Mawc	05 06 2009	5550	Colusa	Colusa Co.: Payne Ranch, lands to	574	Comment
UCD82159	Allium amplexans	Ellen Dean, G. Harrir	05 20 2009	5689	Colusa	Colusa County: Walker Ridge. Alo	817	Comment
UCD82390	Allium amplexans	Craig Thomsen, G. H	05 12 2009	2832	Colusa	Colusa County. Walker Ridge. Sou	822	Comment
UCD82515	Allium amplexans	Craig Thomsen, G. H	05 12 2009	2873	Colusa	Colusa County on Walker Ridge. E	710	Comment
UCD82518	Allium amplexans	Craig Thomsen, G. H	05 12 2009	2875b	Colusa	Colusa County on Walker Ridge. E	713	Comment
UCD82863	Allium amplexans	Gordon Harrington	04 13 2008	76	Colusa	Colusa County: BLM Payne Ranch	349	Comment
UCR44923	Allium amplexans	L. F. LaPre	May 30 1986	s.n.	Colusa	1.5 mi west of Mendocino Nation	671	Comment
UC119994	Allium amplexans	T. S. Brandegee	Jun 22 1890		Colusa	Snow Mt.		Comment
UCD141846	Allium amplexans	L. K. Mann, A. Saghir	05 15 1963	s.n.	Colusa	Colusa County: 7.8 miles north of Leesville		Comment
RSA367058	Allium amplexans	Mark Morris		14928	Contra Costa	Mt. Diablo.		Comment
JEPS108218	Allium amplexans	David Gowen	4/30/2005	271	Contra Costa	Morgan Territory Regional Preserve. Just ea		Comment
UC1481556	Allium amplexans	Neil Havlik	May 18 1980	921	Contra Costa	along fire road on e side, Morgan Territory		Comment
HSC70932	Allium amplexans	M. A. Baker	Jul 30 1980	3282	Del Norte	Near Island Lake	1524	Comment
UC2222559	Allium amplexans	Joseph P. Tracy	Jul 19 1950	19118	Del Norte	1 mi e Chimney Rock (at head of l	1341	Comment
UC552262	Allium amplexans	Harold E. Parks and .	1-Jun-35	11191	Del Norte	about 2 mi e Gasquet (vicinity of	121	Comment
HSC2929	Allium amplexans	H. E. Parks, J. P. Trac	Jun 1 1935	11191	Del Norte	Vicinity of Darlingtonia Camp on	122	Comment
HSC39469	Allium amplexans	J. P. Smith, Steve Sel	Jun 30 1970		Del Norte	25.2 mi. from junction with SR 299 on Fren		Comment
JEPS34543	Allium amplexans	Ruby Van Deventer	May 28 1938	232	Del Norte	n Smith River; Cedar Creek Flat	289	Comment
RSA168937	Allium amplexans	Joseph P. Tracy	7 19 1950	19118	Del Norte	Elk Valley. At head of Blue Creek,	1341	Comment
UCSB18218	Allium amplexans		6/8/1962	3133	Del Norte	Smith River; 2.7 miles northeast c	182	Comment
UC217300	Allium amplexans	H. M. Hall	Jun 24 1921	11283	El Dorado	Sly Park	1066	Comment
UC747511	Allium amplexans	G. Thomas Robbins	May 7 1943	1075	El Dorado	3 mi e Placerville; Institute of For	792	Comment
POM196054	Allium amplexans	L. F. Robbins	5 6 1927	s.n.	El Dorado	Near Camino.		Comment
SEINET195671	Allium amplexans	G Thomas Robins	5/7/1943	1075	El Dorado	At the Institute of Forest Genetics, 3 miles e		Comment
SEINET195718	Allium amplexans	GT Robbins	5/7/1943	1075	El Dorado	Institute of Forest Genetics 3 mi E of Placer		Comment
CHSC62910	Allium amplexans	Vernon H. Oswald	04 11 1994	6099	Glenn	Refuge located ca. 7 mi S of Willo	22	Comment
CHSC62911	Allium amplexans	Vernon H. Oswald	04 04 1994	6046	Glenn	Refuge located ca. 7 mi S of Willo	27	Comment
CHSC92624	Allium amplexans	D. Isle	06 06 1995	1227	Glenn	Mendocino National Forest--Nort	926	Comment
HSC84075	Allium amplexans	Dale McNeal	May 6 1981	2480	Glenn	Above Round Valley Rd. at Salt Cr	441	Comment
RSA63061	Allium amplexans	L. S. Rose	4 24 1950	50048	Glenn	1 mile N of Orland, near Stony Cr	152	Comment
SEINET3884195	Allium amplexans	D. W. McNeal	5/6/1981	2480	Glenn	Above Round Valley Road (Hwy #	440	Comment
CHSC32836	Allium amplexans	Lora L. Anderson	04 25 1981	16	Humboldt	Ca. 1.5 mi ne Redwood Creek, 4.5	228	Comment
HSC102113	Allium amplexans	M. R. Mesler, Robin	Aug 2 2011	1017	Humboldt	Crogan Rocks, ~.25 mi. east of Cr	1759	Comment

## CALIFORNIA COUNTIES-JULY 2015

5

Specimen ID	Determination *	Collector	Collection Date	Collectic	County	Locality	Elevation	Feedback
HSC2924	Allium amplexans	J. P. Tracy	May 15 1926	7483	Humboldt	Kneeland Prairie		Comment
HSC58148	Allium amplexans	G. L. Clifton, Griswol	Aug 2 1979	12193	Humboldt	Near Oregon Creek.	1661	Comment
HSC58355	Allium amplexans	Overton, Butler	Aug 2 1979	12699	Humboldt	Near Grogan Hole, close to the to	1554	Comment
UC1198194	Allium amplexans	Joseph P. Tracy	Jun 21 1930	8777	Humboldt	Larrabee Valley	731	Comment
UC249547	Allium amplexans	Joseph P. Tracy	Jun 12 1921	5813	Humboldt	Kneeland Prairie Northern Coast I	761	Comment
HSC102207	Allium amplexans	M. R. Mesler, Robin	Aug 4 2011	1122	Humboldt	Andy's Camp	1564	Comment
HSC102513	Allium amplexans	M. R. Mesler, Robin	Jun 28 2013	1499	Humboldt	Bret Hole. 1.1 km SW of Trinity Su	1106	Comment
HSC23145	Allium amplexans	Norman Dennis	Jun 19 1965	132	Humboldt	0.25 mi S and 1.0 mi. E of junctior	793	Comment
HSC2958	Allium amplexans	R. Spellenberg	Jun 14 1965	1128	Humboldt	6 mi. E of Kneeland at Kneeland Airport		Comment
HSC42389	Allium amplexans	Dale McNeal	Jun 6 1977	2046	Humboldt	Beside the Bridgeville-Kneeland Rd., 9.4 mi.		Comment
HSC44276	Allium amplexans	Brad Klipfel	Jul 1 1973	117	Humboldt	N Trinity Mtn.	1860	Comment
HSC98007	Allium amplexans	Cara Witte	Jul 8 2007	450	Humboldt	Board Camp Mountain. Trail 4E28	1496	Comment
HSC98054	Allium amplexans	Cara Witte	Jul 11 2007	510	Humboldt	National Forest 1. Approximately	1591	Comment
HSC98646	Allium amplexans	Cara Witte	Jun 7 2007	233	Humboldt	White Oak Opening. Along Kinsey	1238	Comment
POM228735	Allium amplexans	C. C. Harris, S. K. Har	6 24 1936	645	Humboldt	At point where the road from Bric	710	Comment
RSA21655	Allium amplexans	Carl B. Wolf	6 14 1937	8810	Humboldt	Kneeland Prairie; North Coast Rar	823	Comment
RSA335882	Allium amplexans	D. W. McNeal, L. V. I	6 12 1967	382	Humboldt	8.0 miles NW of Bridgeville on the county r		Comment
SEINET182670	Allium amplexans	C. C., S. K. Harris	6/24/1936	645	Humboldt	At point where the road from Bridgeville to		Comment
SEINET195362	Allium amplexans	Alice Eastwood, John	6/23/1907	4832	Humboldt	Near Yager.		Comment
SEINET199675	Allium amplexans	JP Tracy	6/17/1936	14975a	Humboldt	Little Van Duzen River at hwy crossing		Comment
SEINET3883763	Allium amplexans	D. W. McNeal, L. V. I	6/12/1967	382	Humboldt	8.0 mi. n.w. of Bridgeville on the county rd.		Comment
UC1198195	Allium amplexans	Joseph P. Tracy	May 14 1927	8004	Humboldt	near South Fork; Trinity River Vall	182	Comment
UC176166	Allium amplexans	Joseph P. Tracy	Jul 26 1912	3844	Humboldt	Lawrence Creek Northern Coast F	761	Comment
UC2222699	Allium amplexans	Joseph P. Tracy	Jun 26 1951	19596	Humboldt	extreme head of Redwood Creek,	1540	Comment
UC275537	Allium amplexans	Joseph P. Tracy	Jun 24 1923	6348	Humboldt	Murphy Ridge on Bald Mt. Northe	1066	Comment
UC275538	Allium amplexans	Joseph P. Tracy	Jul 4 1923	6530	Humboldt	Valley of South Yager Creek North	761	Comment
UC594243	Allium amplexans	S. K. Harris, J. P. Trac	Jun 17 1936	3402	Humboldt	crossing of Little Van Duzen River	710	Comment
UC666887	Allium amplexans	Joseph P. Tracy	Jun 17 1936	14975	Humboldt	Little Van Duzen River at highway	713	Comment
UC666925	Allium amplexans	Joseph P. Tracy	Jun 17 1936	14975	Humboldt	Little Van Duzen River at highway	713	Comment
UC677684	Allium amplexans	C. C. and S. K. Harris	Jun 24 1936	645	Humboldt	at point where road from Bridgev	710	Comment
CDA12201	Allium amplexans	G. F. Hrusa	April 8 1990	7663	Lake	North Coast Biodiversity Arena W	700	Comment
CDA14214	Allium amplexans	G. F. Hrusa	June 1 1993	11167	Lake	Small colony on gravelly, clayey, f	600	Comment
CHSC84319	Allium amplexans	Lowell Ahart	07 14 2003	10391	Lake	Along a small dry stream, at Barre	396	Comment
CHSC84324	Allium amplexans	Lowell Ahart	07 14 2003	10409	Lake	Along a small stream, on the nort	630	Comment
HSC25716	Allium amplexans	J. P. Smith, J. O. Saw	Jun 6 1971	4723	Lake	0.75 mi. N of Clyde Mine, Walker Ridge Rd.		Comment

Specimen ID	Determination *	Collector	Collection Date	Collectic	County	Locality	Elevation	Feedback
JEPS16724	Allium amplexans	Rimo Bacigalupi, J. R	May 26 1953	4140	Lake	along Butts Canyon road n Black C	259	Comment
JEPS56358	Allium amplexans	W. L. Jepson	May 24 1920	9014	Lake	Hugh Sprs. n. fork Cache Creek, H	487	Comment
JEPS56359	Allium amplexans	W. L. Jepson	May 23 1920	8989	Lake	Indian Valley	457	Comment
POM225832	Allium amplexans	M. S. Jussel	5 1 1932	s.n.	Lake	Jordan Park.		Comment
POM269053	Allium amplexans	Alice M. Clrvina?	6 1 1930	s.n.	Lake	Upper Lake, on the hills at Upper	549	Comment
RSA10765	Allium amplexans	Carl B. Wolf	5 6 1928	2055	Lake	5 miles E of Barlett Springs on the road to V		Comment
RSA14252	Allium amplexans	Daniel Cleveland		s.n.	Lake	Allen Spring.		Comment
RSA2510	Allium amplexans	J. W. Blankinship	4 29 1923	s.n.	Lake	Siegler Springs.		Comment
RSA367059	Allium amplexans	J. Walker	4 24 1977	32	Lake	Bartlett Springs road at Kilpepper	503	Comment
RSA770572	Allium amplexans	S. Mashayekhi, M. B	5 30 2009	SM 032	Lake	2.8 miles NE of Middletown, along Hwy. 29		Comment
SD6410	Allium amplexans	Daniel Cleveland	Jun 17, 1882	None	Lake	Allen Springs.		Comment
SJSU1594	Allium amplexans	D. J. Thompson	6/5/1954	96	Lake	Cow Mt Recreational Area near Lakeport		Comment
UC1184076	Allium amplexans	R. Ornduff, R. L. Tayl	May 30 1960	6152	Lake	approx. 5 mi w village of Lower Lake (w enc		Comment
UC1184077	Allium amplexans	R. Ornduff, R. L. Tayl	May 30 1960	6158	Lake	approximately 5 mi s village of Lower Lake		Comment
UC1282825	Allium amplexans	J. R. Sweeney	May 18 1953	1057	Lake	0.4 mi se Black Oak Villa in Butts Canyon (1.		Comment
UC1299744	Allium amplexans	Freed W. Hoffman	May 15 1949	2808	Lake	11 mi e Hough Springs (on Bartlet	533	Comment
UC1585998	Allium amplexans	Barbara Ertter, Lind	Jun 4 1988	7523	Lake	Scotts Valley Rd. 5 mi s Hwy. 20 (r	426	Comment
UC30056	Allium amplexans	J. P. Tracy	28 1902-Jun 2	1722	Lake	6 mi nw Lakeport (in hills about S 426-609		Comment
UC635265	Allium amplexans	H. L. Mason	Jun 1 1930	5677	Lake	St. Helena Creek, n slope of Mount St. Hele		Comment
UC843282	Allium amplexans	Alice Eastwood, Johi	May 15 1938	5552	Lake	5 mi s Lower Lake		Comment
UCD63364	Allium amplexans	Daniel Sanchez-Mat	06 19 2006	s.n.	Lake	Lake Co.: Leesville-Barkerville. Ba	620	Comment
UCD84518	Allium amplexans	Ellen Dean, C. Thom	06 02 2010	6069	Lake	Lake County. Walker Ridge. Along	647	Comment
HSC42254	Allium amplexans	N. G. Sugihara	Apr 24 1977	36	Lake	Little Indian Valley, floodplain of :	457	Comment
HSC44030	Allium amplexans	Robert M. Specht	May 14 1977	889	Lake	W facing drainage	640	Comment
JEPS47587	Allium amplexans	W. L. Jepson	Jun 9 1942	20721	Lake	Seigler Creek		Comment
POM269054	Allium amplexans	Cora W. Benson	5 22 1932	s.n.	Lake	Near Kelsey Creek Falls, Mayacar	701	Comment
SBBG100021	Allium amplexans	B. Ertter, E. Neese	Jun 4 1988	7523	Lake	Scotts Valley Rd, 5 mi S of St Hwy	426	Comment
SEINET5641951	Allium amplexans	D. W. McNeal	5/18/1977	2030	Lake	Beside Hwy. #53, 3.2 mi. s. of Hwy. #20.; 0		Comment
SJSU7099	Allium amplexans	R. W. Henkel	5/21/1967		Lake	1 mi N of Clear L, 3 mi E of Nice		Comment
UC527952	Allium amplexans	R. Bacigalupi, R. S. F	Jun 2 1933	6690	Lake	on Pope Valley-Middletown road 1/4 mi nw		Comment
UC726103	Allium amplexans	A. A. Heller	May 10 1919	13149	Lake	valley below Summit		Comment
UCD138482	Allium amplexans	Rick York	05 22 1991	91-005	Lake	Lake County: Southwest of Morgan Valley,		Comment
UC119964	Allium amplexans	T. S. Brandegee	Jul 2 1892		Lassen	Susanville		Comment
UC3061	Allium amplexans	M. S. Baker and Frar	Jul 3 1894		Lassen	Dixey Mts.		Comment
UC3062	Allium amplexans	M. S. Baker and F. N	July 1, 1894		Lassen	Dixey Mts.		Comment

## CALIFORNIA COUNTIES-JULY 2015

7

Specimen ID	Determination *	Collector	Collection Date	Collectic	County	Locality	Elevation	Feedback
RSA367043	Allium amplexans	Anstruther Davidsor	s.d.	s.n.	Lassen	[No locality information provided]		Comment
RSA656378	Allium amplexans	Tami Stevenson	4 28 1980	25	Los Angeles	Verdugo Mountains: Located inside of fence		Comment
SBBG93115	Allium amplexans	D. Swinney	Feb 26 1990	1516	Los Angeles	Glendora, 50 to 100 yds N of Mor	402	Comment Read comments Mar 3 2013
JEPS34546	Allium amplexans	Adele Lewis Grant	Jun 27 1918	1346	Madera	Arnold Meadow	1523	Comment
CAS1197154	Allium amplexans	D. Smith, C. Liu, D. L	10-May-14	14441	Marin	Mount Tamalpais. Marin Municipal Water I		Comment
UC1177331	Allium amplexans	John Thomas Howel	May 12 1946	21816	Marin	Carson country		Comment
UC119965	Allium amplexans	T. S. Brandegees	Jun 14 1892		Marin	Mt. Tamalpais		Comment
UC13771	Allium amplexans	W. C. Blasdale	Jul 14 1893		Marin	Lagunitas		Comment
UC747527	Allium amplexans	G. Thomas Robbins	May 5 1945	1869	Marin	2-3 mi w Hamilton Field Air Base	152	Comment
JEPS116811	Allium amplexans	David Gowen	5/17/2007	735	Marin	near top of Azalea Hill, south of parking are		Comment
RSA295061	Allium amplexans	Robert A. Norris, Jo	6 14 1981	4198	Marin	Between Mountain Theatre Parki	604	Comment
RSA762813	Allium amplexans	Rimo Bacigalupi	7 5 1948	2878	Marin	Along Northside Trail, below Middle Peak, f		Comment
RSA770570	Allium amplexans	S. Mashayekhi, M. B	5 25 2009	SM 024	Mariposa	6.3 miles from division of Hwy 120 and 49 (		Comment
UC1133781	Allium amplexans	D. F. Schlobohm	May 12 1935	123	Mariposa	1 mi n Pain Flat; Indian Gulch Que	640	Comment
UC142210	Allium amplexans	J. W. Congdon	4,1893- May 8, 1894		Mariposa	Mariposa		Comment
UC1585993	Allium amplexans	Barbara Ertter, Travi	Apr 23 1989	8354	Mariposa	3.4 mi n Merced River (on Hwy. 4	579	Comment
HSC42381	Allium amplexans	Dale McNeal	May 31 1977	2038	Mariposa	Above Hwy. 49, 4.2 mi. N of the Merced Riv		Comment
RSA335881	Allium amplexans	D. W. McNeal, L. V. I	6 15 1967	386	Mariposa	0.1 mile S of the Mariposa-Tuolumne Count		Comment
RSA537501	Allium amplexans	Barbara Ertter, J. Tra	4 23 1989	8354	Mariposa	3.4 mi N of Merced River on Hwy	579	Comment
RSA550220	Allium amplexans	D. W. McNeal, Todd	4 25 1989	3390	Mariposa	3.1 miles N of the Merced River.		Comment
RSA550222	Allium amplexans	D. W. McNeal	4 25 1989	3388	Mariposa	Below Highway 49, 2.8 miles N of the juncti		Comment
SEINET3883759	Allium amplexans	D. W. McNeal, L. V. I	6/15/1967	386	Mariposa	Above Hwy. #49, 0.1 mi. s. of Mariposa Tuo		Comment
SEINET3884205	Allium amplexans	D. W. McNeal, Todd	4/25/1989	3390	Mariposa	Above Highway 49, 3.1 miles north of the N		Comment
SEINET3884209	Allium amplexans	D. W. McNeal, Todd	4/25/1989	3388	Mariposa	Below Highway 49, 2.8 miles north of the jc		Comment
UC3057	Allium amplexans	State Survey		4942	Mariposa	Mt. Bullion		Comment
UC3063	Allium amplexans	J. W. Congdon	Jan 1 1900		Mariposa	w. side, Mariposa Valley Mariposa Valley		Comment
BLMAR503	Allium amplexans	Jennifer Wheeler	12-May-09	503	Mendocino	Red Mountain, In serpentine mea	792	Comment
CHSC103787	Allium amplexans	David Isle, Arnold Ja	06 30 1993	1836	Mendocino	Mendocino National Forest; Nort	1950	Comment
CHSC32178	Allium amplexans	James Jokerst	07 30 1980	1019	Mendocino	North Coast Ranges. Near Anthony Peak		Comment
JEPS101997	Allium amplexans	Dean Wm. Taylor, M	Jun 2 1999	17201	Mendocino	hillslopes north of confluence Ed	320	Comment
JEPS121770	Allium amplexans	L. P. Janeway and B.	4/VII/2011	10457	Mendocino	High North Coast Ranges. At Bear	1826	Comment
UC1198197	Allium amplexans	W. L. Jepson and J. F	Aug 7 1932	10332	Mendocino	Red Mountain North Coast Range	1371	Comment
UC249548	Allium amplexans	Joseph P. Tracy	May 26 1921	5797	Mendocino	near Hopland (near summit on hi	457	Comment
UC7996612	Allium amplexans	Roxana S. Ferris and	Jun 10 1948	11670	Mendocino	rocks above Eel River; Hearst, Eel River		Comment

## CALIFORNIA COUNTIES-JULY 2015

8

Specimen ID	Determination *	Collector	Collection Date	Collectic	County	Locality	Elevation	Feedback
BLMAR581	Allium amplexans	Jennifer Wheeler	13-Jul-10	581	Mendocino	Red Mountain, along ephemeral c	1158	Comment
HSC38006	Allium amplexans	Thomas W. Nelson,	May 23 1976	2560	Mendocino	Along road to Little Red Mtn.	793	Comment
HSC38040	Allium amplexans	Thomas W. Nelson,	May 23 1976	2575	Mendocino	Along road to Little Red Mtn.	823	Comment
HSC39460	Allium amplexans	Thomas W. Nelson,	May 24 1976	2598	Mendocino	Along road E of Red Mtn.	1098	Comment
HSC41352	Allium amplexans	Robert M. Specht	Jun 18 1977	1038	Mendocino	Ukiah district		Comment
HSC86566	Allium amplexans	Clare R. Wheeler	Jun 3 1983	3421	Mendocino	Mt. Home to Hopland, Rte. 111, 1	366	Comment
HSC86567	Allium amplexans	Clare R. Wheeler	May 22 1980	1666	Mendocino	Mt. Home to Hopland Rd., Rte. 11	160	Comment
HSC86684	Allium amplexans	Clare R. Wheeler, Be	Jun 13 1983	3513	Mendocino	Mendocino National Forest, USFS	1860	Comment
HSC96657	Allium amplexans	Thomas W. Nelson,	Jun 13 2003	9132	Mendocino	Along rd. around the S side of the	915	Comment
RSA47788	Allium amplexans	Roxana S. Ferris, Lau	6 10 1948	11670	Mendocino	Rocks above Eel River, Hearst.		Comment
UC142761	Allium amplexans	Alice Eastwood	Jun 22 1901		Mendocino	Red Mt.		Comment
UCD138471	Allium amplexans	Roman Gankin, W. F	07 04 1967	961	Mendocino	Mendocino County: near summit of Monke		Comment
UC767486	Allium amplexans	R. F. Hoover	May 4 1937	2060	Merced	5 mi n Snelling		Comment
CAS865482	Allium amplexans	Bruce Bartholomew	21-Jun-91	5830	Modoc	W side of Goose Lake, 1.4 km N o	1450	Comment
DS273822	Allium amplexans	E. S. Willits	5-Jun-40	322	Modoc	Canby.		Comment
HSC29863	Allium amplexans	D. H. Norris, Thomas	Jun 23 1971	19493	Modoc	At Big Valley summit about 6 mi. W of Adin		Comment
HSC29864	Allium amplexans	D. H. Norris, Thomas	Jun 23 1971	19477	Modoc	Upper Rush Creek Campground about 8 mi.		Comment
HSC30076	Allium amplexans	D. H. Norris, Thomas	Jun 23 1971	19428	Modoc	Hager Reservoir		Comment
RSA249353	Allium amplexans	D. H. Norris, Thomas	6 23 1971	19477	Modoc	At Upper Rush Creek Campground about 8		Comment
CAS710076	Allium amplexans	Fred. P. Cronemiller	9-Jun-20	2	Modoc	McKenzie Spring.	1310	Comment
DS99254	Allium amplexans	Roxana Stinchfield F	14-Jun-19	111	Modoc	Warner Mts. near Alturas.	2133	Comment
JEPS13886	Allium amplexans	Rimo Bacigalupi, L. F	Jun 18 1952	3749	Modoc	3.3 mi w Fandango Pass; Fandang	1706	Comment
JEPS47569	Allium amplexans	L. S. Smith	Jul 13 1920	1198	Modoc	Round Valley, Big Valley District	1371	Comment
UC3058	Allium amplexans	Milo S. Baker	Jul 24 1893		Modoc			Comment
UCD141838	Allium amplexans	L. K. Mann, M. D. Mi	06 18 1963	s.n.	Modoc	Modoc County: 4.6 miles north of Adin tow		Comment
UCD141839	Allium amplexans	L. K. Mann, M. D. Mi	06 18 1963	s.n.	Modoc	Modoc County: 4.6 miles north of Adin tow		Comment
UCD141840	Allium amplexans	L. K. Mann, M. D. Mi	06 18 1963	s.n.	Modoc	Modoc County: 4.6 miles north of Adin tow		Comment
UCD141842	Allium amplexans	L. K. Mann, M. D. Mi	06 18 1963	s.n.	Modoc	Modoc County: 4.6 miles north of Adin tow		Comment
HSC77467	Allium amplexans	Tim Messick	Jun 24 1980	1052	Mono	W shore of lake 0.25 mi. NW of C	2470	Comment
SBBG111015	Allium amplexans	E. Painter, E. Neese	Jun 16 1995	HL1946	Monterey	Santa Lucia Mtns: Los Burros Crk,	500	Comment
UC577294	Allium amplexans	David D. Keck, Palm	May 10 1935	3222	Monterey	1.3 mi se Jolon	300	Comment
PGM2758	Allium amplexans	Vern Yadon	6/5/1986		Monterey	Ft Hunter Liggett Burro Rd - Nr Los Burros C		Comment
PGM2872	Allium amplexans	Vern Yadon	5/7/1987		Monterey	Ft Hunter Liggett Burro Rd - Los Burros Cree		Comment
SEINET180841	Allium amplexans	DD Keck, P Stockwel	5/10/1935	3222	Monterey	1.3 mi SE of Jolon		Comment
HSC42390	Allium amplexans	Dale McNeal	May 18 1977	2032	Napa	Beside Pope Valley Rd., 6.1mi. N of the junc		Comment

Specimen ID	Determination *	Collector	Collection Date	Collectic	County	Locality	Elevation	Feedback
JEPS110914	Allium amplexans	Jake Ruygt	1-May-77	203	Napa	east of east end Westgate Drive	152	Comment
JEPS110915	Allium amplexans	Jake Ruygt	10-May-86	1762	Napa	Devil's Canyon above falls	579	Comment
JEPS110916	Allium amplexans	Jake Ruygt	20-May-89	2328	Napa	Monticello Rd. at Circle Oaks	304	Comment
RSA123594	Allium amplexans	Milo S. Baker	4 26 1932	5963	Napa	Monticello Road near Pope Valley.		Comment
RSA292972	Allium amplexans	Reino Alava	5 30 1957	1019	Napa	About two and seven tenths of a mile from		Comment
RSA335884	Allium amplexans	D. W. McNeal	5 18 1977	2034	Napa	0.2 mile SE of the junction of Lower Chiles \		Comment
RSA537500	Allium amplexans	Barbara Ertter, Anne	5 28 1989	8516	Napa	Near Knoxville 2 miles SE of Lake	610	Comment
RSA92951	Allium amplexans	P. H. Raven	Jun 10 1951	2917	Napa	Crater region E of Palisades.	762	Comment
UC1198196	Allium amplexans	Joseph P. Tracy	Jun 2 1933	12473	Napa	3-4 mi e Angwin's (on hills at hear	396	Comment
UC14988	Allium amplexans	J. P. Tracy	Jun 19 1899	448	Napa	3-4 mi e Angwin's (head of Moor	518	Comment
UC1585992	Allium amplexans	Barbara Ertter, Anne	May 28 1989	8516	Napa	on Berryessa Rd. 2 mi se Lake Co.	609	Comment
								Read comments Jan 14 2009
UCD20680	Allium amplexans	J. D. Clark	05 27 1995	17	Napa	Napa County. Collected on trail bi	548	Comment
JEPS47554	Allium amplexans	W. L. Jepson	Jun 8 1938	18904	Napa	Butts Canyon		Comment
JEPS47556	Allium amplexans	W. L. Jepson	May 18 1938	18791	Napa	slope above St. Helena Sanitarium; Howell		Comment
JEPS97780	Allium amplexans	Annetta M. Carter, J	5/23/1950	2775	Napa	Howell Mtn. La Jota Plateau - Las	533	Comment
POM203668	Allium amplexans	J. T. Howell	6 4 1933	11391	Napa	Hills east of Napa.		Comment
POM215777	Allium amplexans	David D. Keck	5 29 1933	2365	Napa	Pope Creek bridge south of Walters Springs		Comment
RSA195336	Allium amplexans	Gilbert Muth	5 19 1967	690	Napa	Milliken Dam.	335	Comment
RSA95482	Allium amplexans	L. S. Rose	May 24 1954	54048	Napa	Summit, Wooden Valley grade, 6 miles NE c		Comment
SEINET3883772	Allium amplexans	D. W. McNeal	5/18/1977	2032	Napa	Beside Pope Valley Rd. 6.1 mi. n. of the jct.		Comment
UC1042340	Allium amplexans	Lewis S. Rose	May 24 1954	54058	Napa	6 mi ne Napa (summit, Wooden Valley grac		Comment
UC1745685	Allium amplexans	Annetta M. Carter, J	5/23/1950	2775	Napa	Howell Mtn. La Jota Plateau - Las	533	Comment
UC623310	Allium amplexans	H. L. Mason	May 18 1939	12102	Napa	w Napa (near summit of Wooden Valley Gri		Comment
CDA16325	Allium amplexans	G. F. Hrusa, J. Glazne	May 21 2000	15433	Nevada	Wolf Creek Drainage Wolf Creek,	515	Comment
CHSC82389	Allium amplexans	Lowell Ahart	05 28 2002	9670	Nevada	About 25 yards northeast of the i	518	Comment
CHSC84332	Allium amplexans	Lowell Ahart	08 03 2003	10468	Nevada	On the north side of Highway 20,	638	Comment
JEPS103276	Allium amplexans	Lowell Ahart	5/28/2002	9670	Nevada	About 25 yards NE of the intersec	518	Comment
RSA770569	Allium amplexans	S. Mashayekhi, M. B	7 11 2009	SM 037	Nevada	Sierra Nevada; Northern Sierra Ne	647	Comment
UC194959	Allium amplexans	H. M. Hall	Jun 8 1916	10173	Nevada	lava ridges near Banner Hill; Sierr.	1005	Comment
UC843280	Allium amplexans	Lewis S. Rose	Jun 5 1939	39212	Nevada	Grass Valley	716	Comment
UC843293	Allium amplexans	Alice Eastwood	0 1912-Jun 22	561	Nevada	Nevada City		Comment
UCR256660	Allium amplexans	George K. Helmkam	May 30 2013	20721	Nevada	Northern Sierra Nevada Mountair	623	Comment
HSC2925	Allium amplexans	L. S. Rose	Jun 14 1967	67135	Nevada	Hills NW of Grass Valley	823	Comment
OBI21208	Allium amplexans	Lewis S. Rose	14-Jun-67	67135	Nevada	Hills NW of Grass Valley	822	Comment

## CALIFORNIA COUNTIES-JULY 2015

10

Specimen ID	Determination *	Collector	Collection Date	Collectic	County	Locality	Elevation	Feedback
OBI49236	Allium amplexans	Lewis S. Rose	5-Jun-39	39212	Nevada	Grass Valley	716	Comment
RSA189384A	Allium amplexans	L. S. Rose	6 14 1967	67135	Nevada	Hills NW of Grass Valley	823	Comment
RSA32882	Allium amplexans	A. A. Heller	5 25 1919	13203	Nevada	Grass Valley		Comment
SBBG33955	Allium amplexans	L. S. Rose	Jun 14 1967		Nevada	NW of Grass Valley	822	Comment
SEINET191586	Allium amplexans	Lewis S. Rose	6/5/1939	39212	Nevada	Grass Valley,		Comment
SEINET208621	Allium amplexans	LS Rose	6/14/1967	67135	Nevada	Hills NW of Grass Valley		Comment
SJSU7492	Allium amplexans	Lewis R. Rose	6/14/1967	67135	Nevada	hills NW of Grass Valley	822	Comment
UCD138477	Allium amplexans	Ted Niehaus	05 16 1959	112	Nevada	Nevada County: near turnoff to county dur		Comment
UCD138479	Allium amplexans	Lewis S. Rose	06 14 1967	67135	Nevada	Nevada County: northwest of Gra	822	Comment
CHSC39057	Allium amplexans	Michael P. Crivello	04 11 1979		Placer	1.2 mi sse Coloma along Hwy 49	289	Comment
UCD22043	Allium amplexans	Rex Palmer	07 09 1979	N454	Placer	Placer County: Headwaters basin area of th		Comment
JEPS47574	Allium amplexans	L. S. Smith	Jun 13 1925	1671	Placer	Picayune Creek Tahoe Forest, Fre	1981	Comment
JEPS56352	Allium amplexans	Leland S. Smith	Jul 13 1925	1671	Placer	Picayune Creek Tahoe National Fc	1981	Comment
UC1583993	Allium amplexans	G. Schoolcraft	Jun 4 1990	2073	Plumas	about 5 mi e Beckwourth (on s sic	1490	Comment
UC1277998	Allium amplexans	B. Crampton	Apr 16 1957	3940	Sacramento	2 mi s Perkins		Comment
JEPS56388	Allium amplexans	Julia A. Bettys	ore May 11, 1925		San Benito	about 8 air mi w Bitterwater (along road to		Comment
UC1097026	Allium amplexans	V. F. Hesse	Apr 21 1958	2464	San Benito	Idria road 18 mi se Panoche road	579	Comment
JEPS56354	Allium amplexans	W. L. Jepson	1-Jun-27	12200	San Benito	slope just above river bench near	883	Comment
PGM7182	Allium amplexans	Vern Yadon	6/12/2003		San Benito	Picacho Meadow BLM Rd R008 - 10 N 0707		Comment
POM122166	Allium amplexans	Marcus E. Jones	5 30 1926	s.n.	San Diego	Cuyamaca Lake [E. San Diego Co.]		Comment
POM123306	Allium amplexans	T. S. Brandegeee	6 3 1856	s.n.	San Diego	Cuyamaca.		Comment
POM1649	Allium amplexans	Le Roy Abrams	6 26 1903	3908	San Diego	Near Cuyamaca Lake.		Comment
POM19178	Allium amplexans	Philip A. Munz, R. D.	6 27 1923	7219	San Diego	Cuyamaca Lake.	1418	Comment
RSA1775	Allium amplexans	Carl B. Wolf	5 30 1931	2218	San Diego	Cuyamaca Lake.	1341	Comment
SD112451	Allium amplexans	Darley F. Howe	28-May-39	842	San Diego	Near margin of Cuyamaca Lake.		Comment
SD11474	Allium amplexans	Frank F. Gander	28-May-35	209-9	San Diego	Near Inspiration Point, Cuyamaca Mountair		Comment
SD122737	Allium amplexans	Jerilyn Hirshberg	16-May-88	None	San Diego	in small meadow on north side of	1424	Comment
SD138958	Allium amplexans	Craig Reiser	10-Jun-95	None	San Diego	Cuyamaca Mountains, near Camp Hual-cu-(		Comment
SD164407	Allium amplexans	Fred M. Roberts, Cal	18-May-03	5878	San Diego	Cuyamaca Mountains: SR79, 0.4k	1420	Comment
SD198841 Image	Allium amplexans	Larry Hendrickson, L	8-May-07	2168	San Diego	Anza-Borrego Desert State Park. I	1436	Comment
SD26283	Allium amplexans	Darley F. Howe	28-May-39	None	San Diego	Near Cuyamaca Lake.		Comment
SD43693	Allium amplexans	Charles F. Harbison	7-Jun-49	None	San Diego	Guatay. Firebrake.		Comment
SD43694	Allium amplexans	Charles F. Harbison	5-Jun-49	None	San Diego	Cuyamaca.		Comment
SD85625	Allium amplexans	R. Mitchel Beauchan	30-May-71	2532	San Diego	On slope, north shore of Cuyama	1392	Comment
SDSU11532	Allium amplexans	R. M. Beauchamp	5/13/1967	478	San Diego	Near top of old Viejas Grade.		Comment

Specimen ID	Determination *	Collector	Collection Date	Collectic	County	Locality	Elevation	Feedback
UC429882	Allium amplexans	Ira L. Wiggins	Jun 15 1928	3159	San Diego	hillside at Cuyamaca Lake	Cuyamaca Lake	Comment
UC537136	Allium amplexans	M. E. Jones	Jun 11 1932		San Diego	Cuyamaca Lake	Cuyamca Lake	Comment
UC650579	Allium amplexans	Ira L. Wiggins	Jun 15 1928	3159	San Diego	hillside above Cuyamaca Lake	Cuyamaca La	Comment
JEPS56349	Allium amplexans	Frank W. Peirson	May 18 1925	5986	San Diego	near w end of Cuyamaca Lake	Cu'	1402 Comment
RSA53899	Allium amplexans	E. B. Higgins	5 9 1950	s.n.	San Diego	Cuyamaca.		Comment
RSA70204	Allium amplexans	F. W. Peirson	5 18 1925	5986	San Diego	Camp ground at Cuyamaca Lake	1402	Comment
SD43726	Allium amplexans	Ethel Bailey Higgins	24-Jun-49	None	San Diego	Chimney Camp, Chihuahua Road.		Comment
SDSU11526	Allium amplexans	R. M. Brown	5/8/1948		San Diego	Cuyamca Rd; west of Viejas grade; dry gras		Comment
JEPS73876	Allium amplexans	L. R. Heckard	Apr 25 1974	3670	San Joaquin	1/2 mi e Alameda county line (jus	304	Comment
RSA88890	Allium amplexans	E. K. Balls	3 9 1954	18902	San Joaquin	Grown in Botanic Garden.		Comment
SBBG107896	Allium amplexans	C. B. Hardham	May 10 1960	5700	San Luis Obispo	Santa Lucia Mtns: Cypress Mtn		Comment
SBBG18471	Allium amplexans	C. B. Hardham	Apr 16 1960	5436	San Luis Obispo	Santa Lucia Mtns: Dellaganna Crk	609	Comment
UCR123167	Allium amplexans	George K. Helmkam	Apr 19 2002	7469	San Luis Obispo	Central Coast 3.2 mi north of Piec	15	Comment
JEPS27019	Allium amplexans	Rimo Bacigalupi, F. C	May 10 1960	7401	San Luis Obispo	on slope just above westernmost	518	Comment
JEPS99305	Allium amplexans	Clare B. Hardham	Apr 16 1960	5436	San Luis Obispo	Cypress Mountain Santa Lucia Mc	609	Comment
RSA140042	Allium amplexans	Clare B. Hardham	5 10 1960	5700	San Luis Obispo	Cypress Mt.	610	Comment
SEINET206290	Allium amplexans	R Bacigalupi, F Chisa	5/10/1960	7401	San Luis Obispo	Just above W-most fork of Las Tablas Creek		Comment
JROH4539	Allium amplexans	John H. Thomas	5/3/1968	14442	San Mateo	Jasper Ridge Biological Preserve, Stanford U		Comment
JROH4540	Allium amplexans	D. E. Breedlove	5/31/1971	19384	San Mateo	Jasper Ridge Biological Preserve, Stanford U		Comment
JROH4541	Allium amplexans	John H. Thomas	5/26/1975	17908	San Mateo	Jasper Ridge Biological Preserve, Stanford U		Comment
JROH4542	Allium amplexans	John Hunter Thoma	5/6/1980	19928	San Mateo	Jasper Ridge Biological Preserve, Stanford U		Comment
JROH4543	Allium amplexans	John H. Thomas	5/7/1985	23645	San Mateo	Jasper Ridge Biological Preserve, Stanford U		Comment
JROH4545	Allium amplexans	John Hunter Thoma	5/8/1986	24028	San Mateo	Jasper Ridge Biological Preserve, Stanford U		Comment
JROH4546	Allium amplexans	John Hunter Thoma	5/11/1989	24731	San Mateo	Jasper Ridge Biological Preserve, Stanford U		Comment
JROH4547	Allium amplexans	Toni Corelli	5/18/2005	288	San Mateo	Jasper Ridge Biological Preserve, !	174	Comment
JROH4538	Allium amplexans	H. L. Mason	5/13/1921	s.n.	San Mateo	Jasper Ridge Biological Preserve, Stanford U		Comment
UC1206473	Allium amplexans	Le Roy Abrams	May 8 1902	2431	San Mateo	Stanford University		Comment
POM161176	Allium amplexans	Ralph Hoffmann	7 7 1929	s.n.	Santa Barbara	Big Pine, San Rafael Mountains.	1829	Comment
SBBG110187	Allium amplexans	C. B. Hardham	May 20 1957	2011	Santa Barbara	San Rafael Mtns: Hurricane Deck		Comment
SBBG57444	Allium amplexans	R. Hoffmann	Jul 7 1929		Santa Barbara	San Rafael Mtns: Big Pine Mtn	1828	Comment
CHSC23168	Allium amplexans	Robert A. Schlising, c	05 20 1962	2270	Santa Clara	Along Del Puerto Road, 1.9 mi w of Stanisla		Comment
POM169883	Allium amplexans	A. D. E. Elmer		4876	Santa Clara	Stanford University		Comment
RSA47558	Allium amplexans	L. Beane, Lois E. Jam	5 18 1949	2094	Santa Clara	San Antonio Valley, Mount Hamilton Range		Comment
UC1746146	Allium amplexans	Annetta Carter, Hele	6/9/1935	912	Santa Clara	Slopes adjacent to upper end of San Isabel '		Comment
UC306608	Allium amplexans	A. D. E. Elmer	May, 1903	4876	Santa Clara	Stanford University		Comment



Specimen ID	Determination *	Collector	Collection Date	Collectic	County	Locality	Elevation	Feedback
UC723219	Allium amplexans	H. K. Sharsmith	May 25 1935	3182	Santa Clara	Colorado Creek Mount Hamilton	670	Comment
POM230487	Allium amplexans	David D. Keck, Jens C	5 13 1937	4549	Santa Clara	14.2 miles from Isabel Creek (31 miles from Live		Comment
RSA19295	Allium amplexans	David D. Keck, Jens C	5 13 1937	4531	Santa Clara	Mt. Hamilton-San Antonio Valley Road.		Comment
SJSU1207	Allium amplexans	C. W. Sharsmith	5/17/1952	5949	Santa Clara	by Santa Isabella Creek, W slope I	457	Comment
SJSU1519	Allium amplexans	C. W. Sharsmith	5/23/1954	6163	Santa Clara	by Santa Isabella Creek, W slope I	457	Comment
SJSU15302	Allium amplexans	H. E. Kuhlmann	4/3/1978	67	Santa Clara	San Jose, Santa Teresa Hills, south	121	Comment
SJSU6347	Allium amplexans	C. W. Sharsmith	5/19/1973	7954	Santa Clara	by intermittent stream near head of Arroyo		Comment
UC1746147	Allium amplexans	Annetta Carter, Hele	5/18/1935	828	Santa Clara	Patterson Rd. about 0.5 mi. from	617	Comment
UC579717	Allium amplexans	David D. Keck and J.	May 13 1937	4549	Santa Clara	14.2 mi from Isabel Creek ((31 mi from Live		Comment
UC579725	Allium amplexans	David D. Keck and J.	May 13 1937	4550	Santa Clara	14.2 mi from Isabel Creek ((31 mi from Live		Comment
UC723227	Allium amplexans	H. K. Sharsmith	Apr 29 1934	1005	Santa Clara	in flood bed of tributary to San Ar	655	Comment
CAS1195644	Allium amplexans	Julie Kierstead Nelsc	14-May-05	2005-01	Shasta	5 mi. N of Shasta College, NE of R	198	Comment
CHSC37804	Allium amplexans	Marion Ownbey	07 07 1945		Shasta	Grown at Pullman, Washington, collected fi		Comment
CHSC57541	Allium amplexans	Heather Davis	04 10 1990	37	Shasta	0.3 mi w of Locust St., ca. 3.0 mi r	106	Comment
CHSC63937	Allium amplexans	Marion Ownbey, D.	06 20 1941	2418	Shasta	Goose Valley Road, 2 miles north of Highwa		Comment
JEPS111046	Allium amplexans	J. K. Nelson	May 7 2001	2001-21	Shasta	Ten miles northeast of Redding, on floodpla		Comment
JEPS118138	Allium amplexans	Dean Wm. Taylor, G	6/11/1990	10853	Shasta	ca. 2.5 air miles NW of Shingletov	670	Comment
JEPS47571	Allium amplexans	J. W. Blankinship	Apr 21 1911	5	Shasta	Redding		Comment
JEPS56353	Allium amplexans	J. W. Blankinship	May 3 1911	116	Shasta	Middle Creek, Redding Redding, Middle Cre		Comment
JEPS56356	Allium amplexans	Mrs. C. F. Rose	May 26 1935	89	Shasta	Redding		Comment
JEPS56357	Allium amplexans	W. J. Ferlatte	1-Jun-35		Shasta	opposite mouth of Nosoni Creek;	304	Comment
UC1075578	Allium amplexans	E. K. Balls and L. W. I	Jun 19 1956	21832	Shasta	2 mi s turn-off Hwy. 44 at Shingle	914	Comment
UCR206377	Allium amplexans	George K. Helmkam	Jun 13 2009	15006	Shasta	Southern Cascade Range Foothills:	857	Comment
HSC85029	Allium amplexans	Dale McNeal	May 5 1981	2471	Shasta	Hillside above Hwy. 36, 3.1 mi. SE	884	Comment
RSA109786	Allium amplexans	E. K. Balls, Lee W. Le	6 19 1956	21832	Shasta	2 miles S along road to Manton fr	915	Comment
RSA335883	Allium amplexans	D. W. McNeal	6 8 1977	2063	Shasta	1.1 mile S of Highway 299 at Round Mount:		Comment
RSA367060	Allium amplexans	Christopher Davidso	6 6 1975	2714	Shasta	Ca. 20 miles E of Redding on High	640	Comment
RSA367061	Allium amplexans	Christopher Davidso	6 4 1975	2638	Shasta	Hwy 89, 10 miles N of jct with Hw	915	Comment
SEINET3883781	Allium amplexans	D. W. McNeal	6/6/1980	2368	Shasta	Beside Hwy. #89, 9.9 mi. nw. of the jct. of F		Comment
SEINET3884191	Allium amplexans	D. W. McNeal	5/5/1981	2471	Shasta	Above Highway 36, 3.1 miles sout	883	Comment
SEINET3884212	Allium amplexans	D. W. McNeal	6/6/1980	2370	Shasta	Beside Wilson Hill Road to Manton, 2.4 mil		Comment
SEINET4061705	Allium amplexans	C. Davidson	6/6/1975	2714	Shasta	20 miles east of Redding on High	640	Comment
SJSU7100	Allium amplexans	H. D. Baer	4/14/1960		Shasta	near Coleman Fish Hatchery, 11 n	259	Comment
UC3059	Allium amplexans	M. S. Baker and Frar	May 22 1894		Shasta	Mortey's Station		Comment
UCD138466	Allium amplexans	A. A. Beetle	05 21 1942	3321	Shasta	Shasta County: 5 miles south of Ingot Reddi		Comment

## CALIFORNIA COUNTIES-JULY 2015

13

Specimen ID	Determination *	Collector	Collection Date	Collectic	County	Locality	Elevation	Feedback
HSC58901	Allium amplexans	Marvin Butler	Jul 29 1971	247	Siskiyou	Near Bell Echo Camp	1	Comment
JEPS118137	Allium amplexans	Dean Wm. Taylor	7/8/1988	9968	Siskiyou	Gumboot Lake, headwaters South	1950	Comment
JEPS29773	Allium amplexans	Lauramay T. Dempster	Jul 3 1961	1866	Siskiyou	se Callahan (w face of Scott Mountain); Scott		Comment
RSA120211	Allium amplexans	S. S. Tillett	7 11 1956	697	Siskiyou	just N of campground, Scott Mtn	1631	Comment
UC796562	Allium amplexans	Roxana S. Ferris and	1948-Jun 16	11720	Siskiyou	Schoolhouse Hill Plowman's Valley (Noyes \		Comment
HSC42108	Allium amplexans	J. O. Sawyer, K. T. St	May 29 1976	2751	Siskiyou	Along Specimen Creek	884	Comment
HSC75124	Allium amplexans	J. P. Smith, Thomas'	Jun 16 1979	10144	Siskiyou	Klamath National Forest, along U'	1463	Comment
POM110209	Allium amplexans	Geo D. Butler	5 17 1910	1358	Siskiyou	Damp land near Yreka.		Comment
POM110212	Allium amplexans	Geo D. Butler	1910	s.n.	Siskiyou	Yreka.		Comment
RSA47814	Allium amplexans	Roxana S. Ferris, Lau	6 Dec-Jun 194	11720	Siskiyou	Schoolhouse Hill, Plowman's Valley (Noyes		Comment
RSA50149	Allium amplexans	E. K. Balls	7 8 1949	13919	Siskiyou	Trail from Scott Mountain Camp t	1753	Comment
SEINET3883771	Allium amplexans	D. E. Bright	6/15/1961	190	Siskiyou	5 miles west of Bray, California.; 0		Comment
SEINET4899472	Allium amplexans	J. Seely	6/3/1991	s.n.	Siskiyou	Klamath National Forest, Gordon's Ferry Ek		Comment
CDA29104	Allium amplexans	D. G. Kelch	Apr 17 2009	9.116	Solano	Sulfur Springs Ridge NW of Hwy I-	167	Comment
JEPS2721	Allium amplexans	W. L. Jepson	Jun 12 1893		Solano	ridges above Collins Camp; Vaca Mountains		Comment
JEPS56292	Allium amplexans	W. L. Jepson	Jun 12 1893	20987	Solano	ridge above Collins Camp		Comment
RSA279432	Allium amplexans	W. L. Jepson	6 12 1893	s.n.	Solano	Vaca Mountains, ridge above Collins Camp.		Comment
CAS1162839	Allium amplexans	Greg de Nevers	5 19 1998	11252	Sonoma	Pepperwood Ranch, 3450 Franz v 100-400		Comment
JEPS47568	Allium amplexans	W. L. Jepson	May 6 1921	9190	Sonoma	Sonoma Valley	30	Comment
UC1083344	Allium amplexans	Herbert L. Mason	Apr 28 1934	8076	Sonoma	head of Dohrman Creek Dohrman Creek, Je		Comment
UC119966	Allium amplexans	Michener and Biolet	May 8 1897	2052a	Sonoma	Hood's Peak		Comment
UC843292	Allium amplexans	Alice Eastwood	Jun 6 1915	4607	Sonoma	Mt. St. Helena		Comment
UCD84096	Allium amplexans	Ayzik Solomeshch	05 12 2009	s.n.	Sonoma	Sonoma County: Sonoma Region:	37	Comment
UCR255048	Allium amplexans	Greg de Nevers	May 19 1998	11252	Sonoma	North Coast Range Pepperwood f	100	Comment
GH106408	Allium amplexans	J. M. Bigelow	1853/1854		Sonoma	[Hill sides, Sonoma]		Comment
HSC2927	Allium amplexans	Beecher Crampton	May 10 1966	7731	Sonoma	6.5 mi. N of Sonoma, Hwy. 12		Comment
SEINET181187	Allium amplexans	Bassett Maguire, R	6/7/1934	15081	Sonoma	2 mi N of Geyserville		Comment
UC1299627	Allium amplexans	Freed W. Hoffman	May 27 1950	3242	Sonoma	near Mirabel; North Coast Ranges, Roy Lytt		Comment
UCD35882	Allium amplexans	Beecher Crampton	05 10 1966	7731	Sonoma	Sonoma County: 6.5 miles n. of Sonoma, St		Comment
OBI30754	Allium amplexans	Rhonda Riggins	24-Apr-82	1366	Stanislaus	Patterson Rd 0.3 mi E entrance Frank Raine		Comment
UC1375094	Allium amplexans	D. W. McNeal	May 18 1971	575	Stanislaus	1.0 mi n Del Puerto Canyon (San Antone Jct		Comment
CHSC40772	Allium amplexans	Lowell Ahart	05 05 1985	4907	Sutter	About 3/4 mile south-east of the	200	Comment
UC1133782	Allium amplexans	G. E. Sindel	Apr 3 1934	41	Sutter	2 mi n and 1/2 mi w Union Schoo	45	Comment
UC1220992	Allium amplexans	Beecher Crampton	Apr 17 1962	6211	Sutter	ca. 2.5 mi nw Sutter (w slope of summit of		Comment
UCD138464	Allium amplexans	Beecher Crampton	04 17 1962	6211	Sutter	Sutter County: ca. 2.5 miles northwest Sutt		Comment

Specimen ID	Determination *	Collector	Collection Date	Collectic	County	Locality	Elevation	Feedback
UCD37831	Allium amplexans	Beecher Crampton	04 17 1962	6211	Sutter	Sutter County: 2.5 miles northwest of Sutte		Comment
CDA15427	Allium amplexans	G. F. Hrusa, J. Hart	May 10 1998	14405	Tehama	Sacramento Valley Ridge approx.	100	Comment
CDA16175	Allium amplexans	G. F. Hrusa, J. Hart	April 29 1999	15028	Tehama	Sacramento Valley Coyote Creek	167	Comment
CHSC102326	Allium amplexans	L. P. Janeway, B. Cas	04 25 2009	9733	Tehama	Cascade Range Foothills. Tehama	518	Comment
CHSC27534	Allium amplexans	Greg C. Halcomb	04 14 1978	15	Tehama	Intersection of Lassen Rd. and Ler	68	Comment
CHSC40495	Allium amplexans	Pauleen Broyles	04 23 1982	446	Tehama	Ca. 4.5 km e of irrigation ditch, Th	60	Comment
CHSC57540	Allium amplexans	Jean A. Graham	04 24 1988	14	Tehama	Ca. 10 mi ne of Red Bluff, e side o	100	Comment
CHSC63431	Allium amplexans	Vernon H. Oswald	06 11 1994	6273	Tehama	Forest Rd. 28N36 between Tedoc	1341	Comment
CHSC64569	Allium amplexans	Vernon H. Oswald, L	04 10 1995	6618	Tehama	Cascade Range Foothills. Dales La	207	Comment
CHSC66119	Allium amplexans	Vernon H. Oswald, L	04 29 1996	7489	Tehama	Thomes Creek Ecological Reserve	103	Comment
CHSC75411	Allium amplexans	Jennifer Slater	04 06 1997	9	Tehama	Upland area at the Wurlitzer addi	67	Comment
CHSC81327	Allium amplexans	J. Trizzino	04 17 2001	30	Tehama	Hog Lake Plateau off Highway 36	268	Comment
CHSC81579	Allium amplexans	Petra M. Lee	04 11 2000		Tehama	Hog Lake Plateau on Highway 36	265	Comment
CHSC84260	Allium amplexans	Lowell Ahart, John D	06 11 2003	10270	Tehama	On the west side of Battle Creek,	153	Comment
CHSC84330	Allium amplexans	Lowell Ahart	08 11 2003	10491	Tehama	Near a small drainage, burned are	875	Comment
CHSC84331	Allium amplexans	Lowell Ahart	08 11 2003	10489	Tehama	Near a small drainage, burned are	702	Comment
CHSC84667	Allium amplexans	Samantha Mackey H	05 31 2003	330	Tehama	Lassen National Forest, Ishi Wilde	978	Comment
CHSC88845	Allium amplexans	Pat Sater	04 07 2001		Tehama	Tehama Wildlife Area. 300 yds ea	543	Comment
CHSC91094	Allium amplexans	Niall McCarten	06 15 1986	5290	Tehama	Mendocino National Forest--Nort	2011	Comment
CHSC9259	Allium amplexans	D. C. Burns	04 06 1971	126	Tehama	Abundant along Lassen rd., ca. 5 y	76	Comment
JEPS118136	Allium amplexans	Dean William Taylor	Jun 17 1972	1526	Tehama	Tedoc Mountain	1371	Comment
JEPS56350	Allium amplexans	W. L. Jepson	May 9 1932	16360	Tehama	by road 3-4 mi from Seven Mile C	137	Comment
						Read comments Jul 15 2009		
JEPS56355	Allium amplexans	W. L. Jepson	Apr 25 1899		Tehama	Stivers' Ranch and Rosewood		Comment
JEPS76633	Allium amplexans	L. R. Heckard	Jun 18 1972	2986	Tehama	sw Tedoc Mt.	1371	Comment
JEPS88312	Allium amplexans	Vernon H. Oswald a	Apr 29 1996	7489	Tehama	n.w. Corning (CCFG parcel on s. si	103	Comment
RSA90470	Allium amplexans	Keith Wagnon	May 3 1953	12663	Tehama	W of Paskenta along logging road.		Comment
UC1010357	Allium amplexans	Keith Wagnon	May 3 1953	12663	Tehama	wl along logging rd. Paskenta		Comment
UC1010442	Allium amplexans	Milo S. Baker and H.	May 31 1953	12726	Tehama	near 5 mi post on logging rd. w Paskenta		Comment
UC1051543	Allium amplexans	Helen K. Sharsmith	Jun 24 1954	4344	Tehama	sw ridge leading to Eagle Peak (1	1066	Comment
UC1299637	Allium amplexans	Freed W. Hoffman	Jul 2 1950	3234	Tehama	1/2 mi s Regan Meadow Public Camp		Comment
UC2031397	Allium amplexans	Barbara Ertter, Brad	4-Jul-91	10216	Tehama	Toomes Camp Rd (Mendocino FR	1097	Comment
UCD80414	Allium amplexans	CNPS SN Foothill Te	06 13 2005	SNFN03	Tehama	Tehama County: CDFG Tehama W	829	Comment
CHSC2058	Allium amplexans	M. Underhill	05 03 1953		Tehama		152	Comment
HSC81956	Allium amplexans	Thomas W. Nelson, .	Jun 25 1979	4895	Tehama	Along road from Tedoc Gap to Wi	1280	Comment

## CALIFORNIA COUNTIES-JULY 2015

15

Specimen ID	Determination *	Collector	Collection Date	Collectic	County	Locality	Elevation	Feedback
POM204052	Allium amplexans	L. S. Rose	4 22 1934	34246	Tehama	4 miles E of Paynes Creek.		Comment
RSA113948	Allium amplexans	H. K. Sharsmith	6 24 1954	4344	Tehama	Tehama County: SW ridge leading	1067	Comment
RSA141289	Allium amplexans	June McCaskill	5 26 1960	605	Tehama	On Wright-Graham ranch, South Power Ho		Comment
RSA424690	Allium amplexans	Aaron Liston, M. A. I	4 24 1987	654-5	Tehama	Hwy 36 between Dales and Paynes Creek; 4		Comment
RSA66910	Allium amplexans	Philip A. Munz	7 25 1951	16871	Tehama	1 mi. e. of Square Lake, South Yol	2134	Comment
RSA93502	Allium amplexans	Milo S. Baker, H. K. \	May 31 1953	12726	Tehama	Logging road west of Paskenta near 5 mi. p		Comment
SEINET199013	Allium amplexans	HK Sharsmith	6/24/1954	4344	Tehama	Mendocino National Forest ; SW ridge leadi		Comment
SEINET3883753	Allium amplexans	Helen K. Sharsmith	6/24/1954	4344	Tehama	Southwest ridge leading to Eagle	1066	Comment
UCD138467	Allium amplexans	Pauleen Broyles	04 12 1977	107	Tehama	Tehama County: ca. 3 km WSW o	60	Comment
UCD138476	Allium amplexans	June McCaskill	05 26 1960	605	Tehama	Tehama County: on west side of road, on W		Comment
CDA11285	Allium amplexans	G. F. Hrusa	June 1 1994	11877	Trinity	Trinity Mountains Sandy flats alor	750	Comment
HSC26205	Allium amplexans	J. P. Smith, J. O. Saw	May 27 1972	5322	Trinity	0.5 mi. N of Eagle Creek Campgro	869	Comment
HSC39475	Allium amplexans	J. P. Smith	May 27 1972		Trinity	0.5 mi. N of Eagle Creek Campgro	869	Comment
UC130638	Allium amplexans	H. M. Hall	July, 1909	8611	Trinity	Union Creek Salmon Mountains, I	1828	Comment
UC666888	Allium amplexans	Joseph P. Tracy	Jun 17 1932	10225	Trinity	Three Forks of Mad River North C	883	Comment
UC722289	Allium amplexans	C. L. Hitchcock, J. S. I	Jul 12 1939	5358	Trinity	1 mi above Canyon Creek Meado'	1523	Comment
HSC2923	Allium amplexans	William J. Ferlatte, B	Jun 7 1966	2078	Trinity	2 mi. W of Peanut on Hwy. 36	823	Comment
HSC2926	Allium amplexans	Richard Spjut	Jul 7 1968	133	Trinity	0.25 mi. from Alpine Lake in the T	1829	Comment
HSC39433	Allium amplexans	Thomas W. Nelson, .	Jul 9 1976	2981	Trinity	Just above Senteney Rock	1524	Comment
HSC60359	Allium amplexans	Clark Miller	May 26 1979	8162	Trinity	Along rd. to Hobo Gulch Campgrc	915	Comment
HSC70113	Allium amplexans	Thomas W. Nelson, .	Jun 23 1978	4343	Trinity	Along road to Hell to Find Lake		Comment
HSC82567	Allium amplexans	Thomas W. Nelson, .	May 26 1979	4727	Trinity	Along Hwy. 3 at S end of Eagle Creek Loop		Comment
POM258067	Allium amplexans	C. L. Hitchcock, J. S. I	7 12 1939	5358	Trinity	1 miles above Canyon Creek Mea	1524	Comment
RSA367062	Allium amplexans	B. C. Templeton	6 25 1957	7741	Trinity	Near the summit of Scott Mtn.		Comment
SEINET184939	Allium amplexans	CL Hitchcock, JS Mar	7/12/1939	5358	Trinity	1 mi above Canyon Creek Meadow 8 mi ab		Comment
SEINET3883768	Allium amplexans	D. W. McNeal	6/7/1977	2049	Trinity	Beside the rd. to Eagle Creek campgroun 0.		Comment
UCD138468	Allium amplexans	Joseph M. DiTomasc	07 24 1975	198	Trinity	Trinity County: Trinity Alps, betwe	1645	Comment
UC142744	Allium amplexans	C. A. Purpus	July 1897	5595	Tulare	Middle Tule R.	1219-152	Comment
SEINET4061702	Allium amplexans	W. Denneen	6/25/1960	145	Tulare	Sequoia National Park, entrance t	1523	Comment
SEINET4061704	Allium amplexans	W. Denneen	6/25/1960	145	Tulare	Sequoia National Park, entrance t	1523	Comment
UC13812	Allium amplexans	Chesnut and Drew	Jun 29 1889		Tuolumne	top of n wall Hetch-Hetchy Valley		Comment
UC1949598	Allium amplexans	Alison Colwell, Dena	5/31/2006	AC06-50	Tuolumne	Near headwaters of Hetch Hetchy	1173	Comment
UC1949812	Allium amplexans	Alison Colwell, Sara	7/8/2006	AC06-21	Tuolumne	Just West of Return Creek - Tuolu	1908	Comment
UC702222	Allium amplexans	Annie M. Alexander,	Jun 14 1944	3709	Tuolumne	1.5 mi s Twain Harte Post Office;	1219	Comment
YM-YOSE118437	Allium amplexans	Alison Colwell, Sara	7/8/2006	AC06-21	Tuolumne	Just West of Return Creek - Tuolu	1908	Comment

CALIFORNIA COUNTIES-JULY 2015

Specimen ID	Determination *	Collector	Collection Date	Collectic	County	Locality	Elevation	Feedback
YM-YOSE118438	Allium amplexans	Alison Colwell, Sara	7/8/2006	AC06-21	Tuolumne	Just West of Return Creek - Tuolu	1908	Comment
YM-YOSE118609	Allium amplexans	Alison Colwell, Dena	5/31/2006	AC06-50	Tuolumne	Near headwaters of Hetch Hetchy	1173	Comment
YM-YOSE118610	Allium amplexans	Alison Colwell, Dena	5/31/2006	AC06-50	Tuolumne	Near headwaters of Hetch Hetchy	1173	Comment
YM-YOSE119042	Allium amplexans	Dena Grossenbacher	5/29/2006	DG06-82	Tuolumne	About half way between Hetch H	1456	Comment
OBI21209	Allium amplexans	Robert F. Hoover	16-Jun-67	10641	Tuolumne	N of Phoenix lake		Comment
POM169915	Allium amplexans	Philip A. Munz	7 21 1923	7445	Tuolumne	Tuolumne River below Hetch Het	1159	Comment
SEINET3883780	Allium amplexans	D. W. McNeal	6/13/1968	406	Tuolumne	0.1 mi. north of the Mariposa-Tuolumne Cc		Comment
UC463101	Allium amplexans	Milo S. Baker	Jun 10 1927	2211b	Unknown	Macartney's Wood		Comment
Read comments May 19 2012								
RSA123172	Allium amplexans	A. Simontacchi	6 23 1935	139	Ventura	3 miles SW of McDonald Peak.	1402	Comment
UCD48251	Allium amplexans	M. K. Voigt, E. Sweet	04 13 2002	11	Yolo	Yolo Co: McLaughlin UC Reserve.	487	Comment
CHSC22947	Allium amplexans	Robert A. Schlising, C	04 08 1963	2498	Yuba	Along Hwy 20, area of Browns Valley, 29.4 m		Comment
CHSC84322	Allium amplexans	Lowell Ahart	07 17 2003	10418	Yuba	On both sides of Marysville Road,	466	Comment
JEPS13879	Allium amplexans	Rimo Bacigalupi, L. F	Jun 20 1952	3758	Yuba	1.5 mi due s Brownsville (along rc	609	Comment
UC410438	Allium amplexans	Alice Eastwood	Apr 13 1930	17934	Yuba	near Marysville		Comment
RSA21178	Allium amplexans	Carl B. Wolf	6 11 1937	8777	Yuba	Sacramento Valley, 5 miles S of IV	18	Comment
UCD141817	Allium amplexans	L. K. Mann	04 20 1958	s.n.	Yuba	Yuba County: along Highway 20, a few mile		Comment
NY247801	Allium amplexans	J. M. Bigelow	1853	s.n.	unknown			Comment

Jun 28 2013  
 May 30 2013  
 Aug 2 2011  
 Aug 4 2011  
 4/VII/2011

# Consortium of Pacific Northwest Herbaria



## Specimen Label Data

Generated from the Consortium of Pacific Northwest Herbaria Database

July 13, 2015 at 11:34 pm

<http://www.pnwherbaria.org/>

Specimen records: 423

Images: 83

---

### Search Parameters:

**Label Query 1:** (Genus = "ALLIUM"Species = "AMPLECTENS"including synonyms).

**Options:** exclude cultivated specimens.

Amaryllidaceae

OREGON, U.S.A.

**Allium amplexans** Torr.

## CLACKAMAS COUNTY:

Willamette Narrows, ~3.3 km ssw town of Willamette

Elev. 20 m.

45° 18' 50" N, 122° 39' 55.6" W

On steeply sloping basalt outcrop, 0-3 m above ordinary high water of Willamette River Flower petals white; associated species:

Selaginella wallacei, Sedum spathulifolium, Racomitrium elongatum  
Phenology: Flowers. Origin: Native.

Philip Gaddis WN25

5 Jun 2013

Herbarium: HPSU, Accession: 15389

Amaryllidaceae

U.S.A.

**Allium amplexans** Torr.

## JACKSON COUNTY:

Upper Table Rock.

Elev. 2055 ft.

42° 28' 44.505" N, 122° 54' 16.79" W; T36S R2W S2

**S. Joachims s.n.**

with L. Busby

16 Apr 2012

Herbarium: BLMMD, Accession: 3168



Amaryllidaceae

U.S.A.

**Allium amplexans** Torr.

## JACKSON COUNTY:

Immediately off Perry Rd. 1.5 miles from Old Sam's Valley Rd.

Elev. 1386 ft.

42° 30' 50.41" N, 122° 56' 13.96" W; T35S R2W S21

Valley meadow.

**A. Golub s.n.**

with L. Busby

31 May 2011

Herbarium: BLMMD, Accession: 2797



Amaryllidaceae

BRITISH COLUMBIA, CANADA

**Allium amplexans** Torr. *amplexans*

Denman Island, Boyle Point Provincial Park, ca. 100 m southwest of Eagle Rock.

Elev. 10 m

49° 28' 40" N, 124° 41' 08" W

Conglomerate rock cliff base slide, with Festuca rubra, Madia gracilis, Agoseris grandiflora, Elymus glaucus. Ca. 100 plants.

Http://bridge.botany.ubc.ca/herbarium/details.php?db=vwsp.fmp12&amp;ayout=vwsp\_web\_details&amp;recid=205375&amp;ass\_num=V236413.

Frank Lomer 7662

15 Jul 2011

Herbarium: UBC, Accession: V236413

Amaryllidaceae

BRITISH COLUMBIA, CANADA

**Allium amplexans** Torr. *amplexans*

Texada Island, Mouat Bay, Mouat Islands, southern-most of northern group.

Elev. 1 m

49° 38' 15.5" N, 124° 28' 10.1" W; 10U 393901 5499379

Rocky salt-spray pool with Hordeum brachyantherum, Schoenoplectus acutus; in mucky accumulations among lichen encrusted rock. Forming small swards near the pool; few Allium geyeri among them.

Http://bridge.botany.ubc.ca/herbarium/details.php?db=vwsp.fmp12&amp;ayout=vwsp\_web\_details&amp;recid=220279&amp;ass\_num=V240399.

Frank Lomer 8017

8 Jul 2012

Herbarium: UBC, Accession: V240399

Amaryllidaceae

OREGON, U.S.A.

**Allium amplexans** Torr.

## DOUGLAS COUNTY:

Along Cow Creek Road ca. 6.7 miles southwest of Riddle.

Elev. 133 m.

42.91806° N, 123.45886° W

On steep dry rocky slopes above railroad tracks. Associated taxa:

Hypochaeris, Bromus, Aira, Trifolium, Acer, Quercus, Lotus. Flowers pale pink. Phenology: Flowers.

**R. R. Halse 7886**

29 May 2010

Herbarium: SRP, Accession: 41974



Amaryllidaceae BRITISH COLUMBIA, CANADA

*Allium amplexans* Torr.

VANCOUVER ISLAND:  
Sooke Potholes Regional Park; Sooke Potholes Park.  
Elev. 102 m.  
48°27'12" N, 123°44'17" W; UTM Zone 10U, 445438E, 5366964N;  
Georef'd by source  
Seepage with thin soils over rock. Origin: N.

**Carrina Maslovat 012** 27 Jun 2007  
Herbarium: V, Catalog: V199936

Amaryllidaceae BRITISH COLUMBIA, CANADA

*Allium amplexans* Torr.

VANCOUVER ISLAND:  
Sooke Potholes Regional Park; Sooke River; on E bank of river.  
Elev. 102 m.  
48°27'12" N, 123°44'17" W; UTM Zone 10U, 445438E, 5366964N;  
Georef'd by source  
Seepage area with thin soils over rock. Origin: N.

**Carrina Maslovat 003** 29 Apr 2007  
Herbarium: V, Catalog: V199945

Amaryllidaceae OREGON, U.S.A.

*Allium amplexans* Torr.

JOSEPHINE COUNTY:  
Southwest slope of 8 Dollar Mountain,  
along 8 Dollar Mountain Road, above  
Illinois River, just upstream from Little  
Illinois River Falls, about 4 mi (air)  
north-northwest of Kerby.  
Elev. 400 m.  
42° 14.68' N, 123° 40.94' W  
South-facing slope on serpentine in  
pine-chapparral.

**Mark Fishbein 5767**  
with Robin O'Quinn, Dawn Matarese,  
Anna Brown, Kate Holleran, Monte  
Mattsson

21 May 2006

Herbarium: HPSU, Accession: 12298



Amaryllidaceae BRITISH COLUMBIA, CANADA

*Allium amplexans* Torr. *amplexans*

Gulf Islands, North Pender Island, Oak Bluffs, below viewpoint.  
Elev. 106 m  
48° 44.87' N, 123° 16.01' W  
Sunny, rocky 80% southwest-facing slope, with *Vulpia myuros*,  
*Bromus rigidus*. 10 x 10 m patch; ca. 1500 plants.  
[http://bridge.botany.ubc.ca/herbarium/details.php?db=vwsp.fmp12&layout=vwsp\\_web\\_details&recid=198568&ass\\_num=V233019](http://bridge.botany.ubc.ca/herbarium/details.php?db=vwsp.fmp12&layout=vwsp_web_details&recid=198568&ass_num=V233019).

**Frank Lomer 5899** 23 May 2006  
Herbarium: UBC, Accession: V233019

Amaryllidaceae WASHINGTON, U.S.A.

*Allium amplexans* Torr.

CHELAN COUNTY:  
North Cascades National Park. Southeast side of McGregor  
Mountain. West side of Coon Creek along the McGregor Mountain  
Trail. Stehekin Valley.  
Elev. 2964 ft.  
48° 23.717' N, 120° 49.786' W; UTM Zone 10; WGS 84, GPS,  
UTM calculated from Lat-Lon.

Aspect: 200 degrees. Slope: 5 - 25 degrees. Dry rocky outcrops  
intermixed with coniferous forest, dominated by *Pseudotsuga*  
*menziesii* and *Pinus ponderosa*. Dominant grasses *Pseudoroegneria*  
*spicata* and *Calamagrostis rubescens*. Exposed site with partial to  
full sun. Flowers white. Growing in small patches. On site leaves  
smell strongly of *Allium* after crushing. Bulbs have very light onion  
odor. Found in same site as *Poa bulbosa*. Also found on slope with  
*Huseth 06-01*, *Allium accuminatum*. Phenology: Flowers. Origin:  
Native.

**Anders Huseth 06-38** 28 Jun 2006  
with Diane Doss, Cheryl Lowe, David Giblin  
Herbarium: WTU, Accession: 366780

Amaryllidaceae OREGON, U.S.A.

*Allium amplexans* Torr.

LAKE COUNTY:  
Fremont National Forest. Three miles north of Dead Horse Lake. At  
junction of Bald Butte Road Number 450, and Road Number 3411.  
Elev. 6800 ft  
42° 36' 4" N, 120° 46' 52" W; NAD 27  
Small stream gully, with open meadows surrounded by *Pinus* forest  
and drier *Artemisia* slopes. Flowers pink. Uncommon in gravelly  
open soil. Phenology: Flowers.

**Ben Legler 1895** 2 Jul 2004  
with Sarah Gage, Wendy Gible, Robert Goff, Sharon Birks, Ken  
Davis

Herbarium: WTU, Accession: 367675

Amaryllidaceae OREGON, U.S.A.

*Allium amplexans* Torr.

LAKE COUNTY:  
Fremont National Forest. Fremont Lookout.  
Elev. 7048 ft.  
42° 51.799' N, 120° 50.164' W; NAD 27  
Recently burned forest. No forest canopy. Locally abundant. Purple  
sepals. Phenology: Flowers. Origin: Native.

**Cindy Spurgeon 04-37** 3 Jul 2004  
with Maria Gerace, Ken Davis, Sharon Birks

Herbarium: WTU, Accession: 378662



Amaryllidaceae

OREGON, U.S.A.

**Allium amplexans** Torr.

## JACKSON COUNTY:

Upper Table Rock.

42° 28' N, 122° 54' W

Annual grassland and understory of open Quercus woodlands.

Basalt-derived soil. Phenology: Flowers.

**Curtis Bjork 5376**

May 2000

Herbarium: ID, Accession: 134600,  
Barcode: ID011478

Amaryllidaceae

BRITISH COLUMBIA, CANADA

**Allium amplexans** Torr.

## GULF ISLANDS:

Paul Island; off NW end of Jedediah Island.

49°30'00" N, 124°13'00" W; British Columbia Digital Gazetteer, 1996, Georef'd by Pinder-Moss, John 19991203

On gentle rock bench with very shallow soil and spring seepage. growing with Saxifraga rufidula, Aspidotis densa (200+ plants).  
Origin: N.**Hans L. Roemer HR99022A**

12 May 1999

Herbarium: V, Catalog: V178369

Amaryllidaceae

OREGON, U.S.A.

**Allium amplexans** Torr.

## JOSEPHINE COUNTY:

Illinois River Valley along 8 Dollar Mountain Rd. 0.7 mi SE of bridge over river; Siskiyou National Forest

42.2425°, -123.6764°; uncertainty 805 m.

White flower; reddish flower stalks.

**Hillary S. Hayden 103**

26 Jun 1998

Herbarium: OSC, Catalog: OSC197351

Amaryllidaceae

BRITISH COLUMBIA, CANADA

**Allium amplexans** Torr. **amplexans**

Powell River Regional District, Mouat Islands, second Island most southerly Island.

Elev. 2 m

49° 38' N, 124° 29' W; 393900 E 5499386 N Zone 10

In pockets of wet organic matter between rocks, with Fritillaria lanceolata, Grindelia integrifolia, Mimulus guttatus, Cerastium viscosum; Area is adjacent to Scirpus acutus/Distichlis spicatus salt marsh. Aspect south, slope 2%. Ca. 500 stems flowering, 1500+ plants in 14 clumps over 3.5 sq.m. British Columbia Conservation Data Centre.

Http://bridge.botany.ubc.ca/herbarium/details.php?db=vwsp.fmp12&amp;ayout=vwsp\_web\_details&amp;recid=133865&amp;ass\_num=V214426.

**H. Janszen 2883**

23 Apr 1998

with Jenifer L. Penny

Herbarium: UBC, Accession: V214426

Amaryllidaceae

BRITISH COLUMBIA, CANADA

**Allium amplexans** Torr.

## VANCOUVER ISLAND:

Nanaimo; Joan Point; SE of Nanaimo in Harmac area near Joan Point.

Elev. 20 m.

49°08'00" N, 123°51'00" W; UTM Zone IOU, 438406E, 5442275N; Georef'd by source

In ephemeral meadow on shallow soil over sandstone bedrock, with Anthoxanthum odoratum, Aspect N36, slope 5%. Population of 30 plants per 3 square meters. NAD: 83 (presumably 1983). Origin: N.

**George W. Douglas 13289**

3 Jun 1998

with Sharon Hartwell, Jenifer Penny, Harvey Janszen

Herbarium: V, Catalog: V177690

Amaryllidaceae

CALIFORNIA, U.S.A.

**Allium amplexans** Torr.

## MODOC COUNTY:

On the Modoc Plateau.

Estimated

Vernally-flooded meadows. Origin: N.

**C. R. Bjork 3595**

3 Jul 1998

Herbarium: WS, Accession: 350705

Amaryllidaceae

OREGON, U.S.A.

**Allium amplexans** Torr.

## JOSEPHINE COUNTY:

Illinois River Valley along 8 Dollar Mountain Road, 0.7 miles southeast of bridge over river; Siskiyou National Forest.

42° 14' 33" N, 123° 40' 35" W; T39S R8W S29

Along south slope of road, in rocky seep or in drier area. Serpentine slope with Ponderosa pine and incense cedar. White flower in dry serpentine area adjacent to seep. Reddish flower stalks. Phenology: Flowers. Origin: Native.

**Hillary S. Hayden 103**

26 Jun 1998

Herbarium: WTU, Accession: 342648

Amaryllidaceae

OREGON, U.S.A.

**Allium amplexans** Torr.

## JOSEPHINE COUNTY:

Siskiyou Mountains: 1.9 miles west on Eight Dollar Mountain Road/FR 5240, at the edge of seep on the right side.

Elev. 1200 ft.

T38S R08W S29; NAD 27, uncertainty 805 m., TRS2LL, Georef'd by Ben Legler

Dry rocky serpentine soil. White flowers, no leaves, no bulb,. Phenology: Flowers. Origin: Native.

**Sasa Stefanovic 98-3**

26 Jun 1998

with Alison Colwell, John Myers, Randall Hitchin

Herbarium: WTU, Accession: 349165

Amaryllidaceae

OREGON, U.S.A.

**Allium amplexans** Torr.

## BENTON COUNTY:

Camp Adair Rifle Range; north of Corvallis; east of pistol range.

44.7145°, -123.266°; uncertainty 805 m.

Flowers pink, bulb coats with herringbone pattern.

**Scott Sundberg 3854**

27 May 1997

Herbarium: OSC, Catalog: OSC194631

Amaryllidaceae

CALIFORNIA, U.S.A.

*Allium ampletens* Torr.

## ALAMEDA COUNTY:

Tarraville Creek in extreme SE corner of county, between Mines Road and Mount Boardman, ca 1/4 mile in from road.

Open seep-swale on N-facing slope, sunny, heavily pig-damaged. Few just starting to bloom, flowers white, anthers pale pink. Phenology: Flowers.

**B. Ertter 15602**

with Lee Main, Brad Olson et al.

10 May 1997

Herbarium: SRP, Accession: 50127



Amaryllidaceae

BRITISH COLUMBIA, CANADA

*Allium ampletens* Torr. *ampletens*

Powell River Regional District, northeast end of Dick Island, off Hardwood Point.

Elev. 1-3 m

49° 39' N, 124° 28' W; 394120 E 550112 N Zone 10

In vernal seeps on open grassy slopes with rocky ridge outcrops; in 20-m band between shore and forest edge; slope: 10%; aspect: 125° SE. Also found with *Grindelia integrifolia* and *Sedum oreganum*. Population of 105 plants. British Columbia Conservation Data Centre.

[Http://bridge.botany.ubc.ca/herbarium/details.php?db=vwsp.fmp12&layout=vwsp\\_web\\_details&recid=133864&ass\\_num=V214163](http://bridge.botany.ubc.ca/herbarium/details.php?db=vwsp.fmp12&layout=vwsp_web_details&recid=133864&ass_num=V214163).

**H. Janszen 2649**

19 Jun 1997

with P. Janszen; M. Fontaine Herbarium: UBC, Accession: V214163

Amaryllidaceae

BRITISH COLUMBIA, CANADA

*Allium ampletens* Torr.

## GULF ISLANDS:

Denman Island; trail running S from Boyle Point Road, SE of Gravelly Bay Ferry slip.

Elev. 30-40 m.

49°29'24" N, 124°42'30" W; UTM Zone 10U, 3765E, 54830N;

Georef'd by source

Origin: N.

**Judy A. Jamison 737**

26 Jul 1997

Herbarium: V, Catalog: V170151

Amaryllidaceae

BRITISH COLUMBIA, CANADA

*Allium ampletens* Torr.

## GULF ISLANDS:

Texada Island; Off Harwood Point at NE end of Dick Island.

Elev. 1-3 m.

49°39'00" N, 124°28'00" W; UTM Zone 10U, 39404E, 550112N;

Gazetteer of Canada: British Columbia 1985, Georef'd by

Johnson, Denise 19980209

In vernal seeps on grassy slopes with rocky ridge outcrops; in 20 m band between shore and forest edge. Origin: N.

**Harvey Janszen 2649**

19 Jun 1997

with Pam Janszen, Marie Fontaine

Herbarium: V, Catalog: V171093

Amaryllidaceae

BRITISH COLUMBIA, CANADA

*Allium ampletens* Torr. *ampletens*

Mayne Island, Geogina Point.

Elev. 2 m

48° 52' N, 123° 17' W; 10U 478400 5413000

On seepy rock outcrop at ocean edge with *Bromus*, *Anthoxanthum odoratum*, *Aira praecox*, *Trifolium tridentatum*, *Poa pratensis*, & *Plantago lanceolata*, also with *Cardamine oligosperma*, *Cerastium glomeratum*, & *Ranunculus occidentalis*. W asp; slope 10; population of 1700 plants in few square meters.

[Http://bridge.botany.ubc.ca/herbarium/details.php?db=vwsp.fmp12&layout=vwsp\\_web\\_details&recid=141945&ass\\_num=V223862](http://bridge.botany.ubc.ca/herbarium/details.php?db=vwsp.fmp12&layout=vwsp_web_details&recid=141945&ass_num=V223862).

**Jenifer L. Penny 039**

22 May 1996

Herbarium: UBC, Accession: V223862

Amaryllidaceae

BRITISH COLUMBIA, CANADA

*Allium ampletens* Torr.

## GULF ISLANDS:

Mount Maxwell Ecological Reserve #37; Saltspring Island.

Elev. 220 m.

48°47'00" N, 123°31'00" W; UTM Zone 11U, 6420E, 54294N

On a seepy, 80 rock face with *S. rufiula*, *S. integrifolia*, *P. glandulosa*, *M. guttatus*, *M. alsinoides*, *Bryum* sp., and *L. tenella*; SW exposure. Origin: N.

**Jenifer L. Penny 11**

15 May 1996

with Charlotte E. Norris, Harvey Janszen

Herbarium: V, Catalog: V162314

Amaryllidaceae

BRITISH COLUMBIA, CANADA

*Allium ampletens* Torr.

## VANCOUVER ISLAND:

Mount McDonald; E of access road, SE of plot H. Roemer #963388.

Elev. 340 m.

48°27'00" N, 123°34'00" W; UTM Zone 10U, 4577E, 53653N;

Georef'd by source

In SW-facing, steep, boulder-filled draw with *Aspidotis densa*, *Danthonia californica*, *Elymus glaucus*, *Koeleria macrantha*, *Zygadenus venenosus*. White flowered. Population of 31 plants. Origin: N.

**Hans L. Roemer 96075**

21 Jun 1996

Herbarium: V, Catalog: V168061

Amaryllidaceae

BRITISH COLUMBIA, CANADA

*Allium ampletens* Torr.

## GULF ISLANDS:

Saturna Island.

Elev. 240 m.

48°47'04" N, 123°10'58" W; UTM Zone 10U, 4866E, 54033N;

Gazetteer of Canada: British Columbia 1985, Georef'd by source On E facing rock outcrop; 100% slope; moss-grass vernal seepage dominated by *Anthoxanthum odoratum* & *Rhacomitrium canescens*; with *Allium acuminatum*, *Mimulus guttatus*, *M. alsinoides*, *Saxifraga integrifolia*, *S. rufidula* & *Minuartia*. Population of 11 flowering stems. Origin: N.

**Harvey Janszen 2464**

26 Jun 1996

Herbarium: V, Catalog: V170075

Amaryllidaceae BRITISH COLUMBIA, CANADA

*Allium amplexans* Torr.

GULF ISLANDS:

Saturna Island.

Elev. 300 m.

48°47'08" N, 123°11'14" W; UTM Zone 10U, 4866E, 54033N;

Gazetteer of Canada: British Columbia 1985, Georef'd by source  
On NNE slope 20%; moss-grass opening in forest dominated by  
Anthoxanthum odoratum, Danthonia californica & Montia parviflora;  
with Minuartia tenella, Allium acuminatum, Elymus glaucus &  
Linanthus bicolor. Population of 75 flowering stems. Origin: N.

Harvey Janszen 2466 26 Jun 1996

Herbarium: V, Catalog: V170076

Amaryllidaceae BRITISH COLUMBIA, CANADA

*Allium amplexans* Torr.

GULF ISLANDS:

Denman Island; about 200 m N of Gravelly Bay (Hornby ferry  
landing).

49°29'00" N, 124°42'00" W; UTM Zone 10U, 3763E, 54837N;

Georef'd by source

Shallow, sandy soil on moist, rock outcrops of beach. Origin: N.

Judy A. Jamison 431 7 Jun 1996

Herbarium: V, Catalog: V170149

Amaryllidaceae BRITISH COLUMBIA, CANADA

*Allium amplexans* Torr.

GULF ISLANDS:

Boyle Point Provincial Park; Denman Island; Chrome Island; cliffs  
opposite Eagle Rock viewpoint.

Elev. 20 m.

49°28'49" N, 124°41'00" W; UTM Zone 10U, 3782E, 54818N;

Georef'd by source

Dry cliff bank in fine sandy soil. Origin: N.

Judy A. Jamison 404 29 Jun 1996

Herbarium: V, Catalog: V170150

Amaryllidaceae BRITISH COLUMBIA, CANADA

*Allium amplexans* Torr.

GULF ISLANDS:

Isabella Islets.

Elev. 2-3 m.

48°43'44" N, 123°25'49" W; UTM Zone 10U, 4681E, 59373N;

Gazetteer of Canada: British Columbia 1985, Georef'd by source  
In soil pockets dominated by Allium amplexans with Grindelia  
integrifolia, Allium acuminatum & Spargularia on rocky islet; also with  
Polygonum douglasii var. spargulariforme. Population of 220 plants.  
Origin: N.

Harvey Janszen 2439 15 May 1996

Herbarium: V, Catalog: V170224

Amaryllidaceae BRITISH COLUMBIA, CANADA

*Allium amplexans* Torr.

GULF ISLANDS:

Mayne island, Georgina Point.

Elev. 2 m.

48°52'00" N, 123°17'00" W; UTM Zone 10U, 478400E, 541300N;

Georef'd by source

On seepy rock outcrop at ocean edge with Bromus, Anthoxanthum  
odoratum, Aira praecox, Trifolium tridentatum, Poa pratensis, and  
Plantago lanceolata; W asp; slope 10. Origin: N.

Jenifer L. Penny 039 22 May 1996  
with Charlotte E. Norris, Harvey Janszen

Herbarium: V, Catalog: V1785891

Amaryllidaceae OREGON, U.S.A.

*Allium amplexans* Torr.

JOSEPHINE COUNTY:

Rough-and-Ready Creek, at Highway 199, 8.5 miles south of Cave  
Junction.

Abundant in dry, sandy, gravelly soil. Phenology: Flowers. Origin:  
Native.

Eugene N. Kozloff s.n. 10 Jun 1996

Herbarium: WTU, Accession: 343853

Amaryllidaceae OREGON, U.S.A.

*Allium amplexans* Torr.

JACKSON COUNTY:

Pleasant Cr.

Elev. 2500 ft.

T34S R4W S11

Serpentine soils. Phenology: flowering.

Doug Kendig s.n.

11 Jun 1995

Herbarium: SOC, Accession: 09521



Amaryllidaceae BRITISH COLUMBIA, CANADA

*Allium amplexans* Torr.

GULF ISLANDS:

Winchelsea Islands; Small Winchelsea; NWestern.

48°17'30" N, 124°05'17" W; Gazetteer of Canada: British

Columbia 1985, Georef'd by source

Site of Allium amplexans. Origin: N.

Adolf Ceska 029079 24 May 1995  
with Oldriska Ceska

Herbarium: V, Catalog: V169595

Amaryllidaceae BRITISH COLUMBIA, CANADA

*Allium amplexans* Torr.

GULF ISLANDS:

Winchelsea Islands; Second Island.  
49°17'45" N, 124°04'59" W; Gazetteer of Canada: British Columbia 1985, Georef'd by source  
Second island site of *Allium amplexans* + (*Arctost* ?). Origin: N.

**Adolf Ceska 029060** 24 May 1995  
with Oldriska Ceska

Herbarium: V, Catalog: V169610

Amaryllidaceae BRITISH COLUMBIA, CANADA

*Allium amplexans* Torr.

GULF ISLANDS:

Ballenas Islands; Ballenas Channel.  
49°20'20" N, 124°09'00" W; Georef'd by source  
Origin: N.

**Adolf Ceska 029144** 25 May 1995  
with Oldriska Ceska

Herbarium: V, Catalog: V173201

Amaryllidaceae BRITISH COLUMBIA, CANADA

*Allium amplexans* Torr.

GULF ISLANDS:

Ballenas Island.  
49°20'09" N, 124°09'07" W; Georef'd by source  
Growing with *Allium geyeri*. Origin: N.

**Adolf Ceska 029156** 25 May 1995  
with Oldriska Ceska

Herbarium: V, Catalog: V181129

Amaryllidaceae OREGON, U.S.A.

*Allium amplexans* Torr.

JACKSON COUNTY:

Rogue River National Forest. Oregon  
Highway 230 to FS road 6510 to 6515.  
Two miles south of summit of  
Hershberger Mountain.

Elev. 6000 ft.  
T29S R03E S27

Growing in rocky clay flat. Associated  
species: *Quercus garryana*,  
*Eriophyllum lanatum*, *Perideridia*  
*oregana*, *Eriogonum umbellatum*,  
*Claytonia umbellata*. Phenology:  
Flowers.

**Calib Baldwin 431**

28 Jun 1994

Herbarium: ID, Accession: 132573,  
Barcode: ID011477



Amaryllidaceae OREGON, U.S.A.

*Allium amplexans* Torr.

JACKSON COUNTY:

Rogue River National Forest. Oregon  
Highway 230 to FS road 6510 to 6515.  
Two miles south of summit of  
Hershberger Mountain.

Elev. 6000 ft.  
T29S R03E S27

Growing in a rock clay flat. Associated  
species: *Quercus garryana*,  
*Eriophyllum lanatum*, *Perideridia*  
*oregana*, *Eriogonum umbellatum*,  
*Claytonia umbellata*. Phenology:  
Flowers.

**Calib Baldwin 434**

28 Jun 1994

Herbarium: ID, Accession: 120676,  
Barcode: ID011476



Amaryllidaceae OREGON, U.S.A.

*Allium amplexans* Torr.

HARNEY COUNTY:

1/2 mi E of upper Rock Creek  
Reservoir. Steens Mountain.

Elev. 6300 ft.  
T32S R32.75E S33 SW1/4

In rocky dried up creek area; in shade  
of juniper. Phenology: Flowers.

**D. Mansfield 93-272**

7 Jul 1993

Herbarium: CIC, Accession: 24772



Amaryllidaceae OREGON, U.S.A.

*Allium amplexans* Torr.

HARNEY COUNTY:

1/2 m E of upper Rock Creek  
Reservoir. Steens Mountain.

Elev. 6300 ft.  
T32S R32.75E S33 SW1/4

In rocky dried up creek area; in shade  
of juniper. Phenology: Flowers.

**D. Mansfield 93-271**

7 Jul 1993

Herbarium: CIC, Accession: 24773



Amaryllidaceae

OREGON, U.S.A.

*Allium ampletens* Torr.

JACKSON COUNTY:  
Ashland, Emigrant Lake, across dam,  
in grassy area near road [ given TRS  
66N/31E 15 not possible]  
Grassy area near road. Strong  
onion-like odor, perianth light purple.  
Phenology: flowering.

**Dennis Sosnovske 1**

23 May 1993

Herbarium: SOC, Accession: 11766



Amaryllidaceae

BRITISH COLUMBIA, CANADA

*Allium ampletens* Torr.

Vancouver Island, Port Hardy.  
Elev. 50 m  
50.7°, -127.4167°  
Bog near road. Coordinates estimated. Origin: N.

**B.A. Bennett s.n.**  
with L. McMartin

26 Jun 1992

Herbarium: BABY, Accession: BABY-7758

Amaryllidaceae

OREGON, U.S.A.

*Allium ampletens* Torr.

LANE COUNTY:  
Short Mountain Landfill, on the east side of Interstate Hwy. 5, about  
three airline miles south of Goshen; Camas Swale area.  
43.9606°, -122.9974°; uncertainty 805 m.  
Flowers pink; scape +/- terete; plants with a strong onion odor.

**Richard R. Halse 4487**

7 Jun 1992

Herbarium: OSC, Catalog: OSC177142

Amaryllidaceae

OREGON, U.S.A.

*Allium ampletens* Torr.

LANE COUNTY:  
Short Mt. Landfill, on E side of I Hwy 5,  
3 mi. S of Goshen.  
Elev. 156 m.  
T18S R3W S36  
Camas swale. Holcus, Festuca,  
Deschampsia, Danthonia, Briza,  
Anagallis, R.

**R. R. Halse 4487**

7 Jun 1992

Herbarium: SRP, Accession: 11615



Amaryllidaceae

BRITISH COLUMBIA, CANADA

*Allium ampletens* Torr. *ampletens*

South end of Thormanby Island, Farm Bay.  
49° 30' N, 123° 59' W  
Dry, steep rocky bank. Flowers white to pale pink.  
[Http://bridge.botany.ubc.ca/herbarium/details.php?db=vwsp.fmp12&layout=vwsp\\_web\\_details&recid=133862&ass\\_num=V205749](http://bridge.botany.ubc.ca/herbarium/details.php?db=vwsp.fmp12&layout=vwsp_web_details&recid=133862&ass_num=V205749).

**Gerald B. Straley 7202**

24 May 1992

Herbarium: UBC, Accession: V205749

Amaryllidaceae

OREGON, U.S.A.

*Allium ampletens* Torr. *ampletens*

Josephine County, west of Selma, at foot of \$8 Mountain.  
Vernally wet open areas, in heavy clay soil.  
[Http://bridge.botany.ubc.ca/herbarium/details.php?db=vwsp.fmp12&layout=vwsp\\_web\\_details&recid=18603&ass\\_num=V205713](http://bridge.botany.ubc.ca/herbarium/details.php?db=vwsp.fmp12&layout=vwsp_web_details&recid=18603&ass_num=V205713).

**Gerald B. Straley 7140**

30 Apr 1992

Herbarium: UBC, Accession: V205713

Amaryllidaceae

OREGON, U.S.A.

*Allium ampletens* Torr.

HARNEY COUNTY:  
200 m W of Rock Creek Reservoir.  
Steens Mountain.  
Elev. 6240 ft.  
T32S R32.75E S32 NE 1/4  
In muds; with mtn. big sage and  
western juniper Phenology: Flowers.

**D. Mansfield 91-211**

20 Jul 1991

Herbarium: CIC, Accession: 24278



Amaryllidaceae

OREGON, U.S.A.

*Allium ampletens* Torr.

JOSEPHINE COUNTY:  
Illinois Valley, on West Side Road 1.2 mi. south of east-west  
crossroad to Kerby.  
42.1767°, -123.6712°; uncertainty 805 m.

**K.L. Chambers 5605**

4 Jun 1991

Herbarium: OSC, Catalog: OSC174251

Amaryllidaceae

OREGON, U.S.A.

*Allium ampletens* Torr.

LAKE COUNTY:  
north of Strawberry Flat, in meadow north of Forest Service road 068  
near Wallows.  
42.1341°, -120.8807°; uncertainty 805 m.

**Bruce Rittenhouse 605**

9 Jul 1991

Herbarium: OSC, Catalog: OSC174621

Amaryllidaceae

OREGON, U.S.A.

*Allium amplexans* Torr.

HARNEY COUNTY:

200 m W of Rock Creek Reservoir.

42.7545°, -118.7443°; uncertainty 805 m.

Mansfield Don 91-221

20 Jul 1991

Herbarium: OSC, Catalog: OSC178134

Amaryllidaceae

OREGON, U.S.A.

*Allium amplexans* Torr.

JOSEPHINE COUNTY:

along the Illinois River, near the mouth of Snailback Creek.

T38S R8W S7

Vernally moist soil on a rocky bench along the river, sunny south aspect, serpentine. Phenology: flowering.

Wayne Rolle 450

26 May 1991

Herbarium: SOC, Accession: 09140



Amaryllidaceae

OREGON, U.S.A.

*Allium amplexans* Torr.

DOUGLAS COUNTY:

Rogue River Natl. For., Prospect Ranger Distr; ridge high above Elk Creek, on large rock outcrop, south-facing slope.

42.8452°, -122.7265°; uncertainty 805 m.

Helen L. Scully 145

5 Jul 1990

Herbarium: OSC, Catalog: OSC172124

Amaryllidaceae

OREGON, U.S.A.

*Allium amplexans* Torr.

JACKSON COUNTY:

Copco Rd. near OR/CA border, about 1/2 mi. south of ranch, extreme SE of Jackson county

On scablands. Phenology: flowering.

Wayne Rolle 233

18 Jun 1990

Herbarium: SOC, Accession: 08445



Amaryllidaceae

OREGON, U.S.A.

*Allium amplexans* Torr.

JACKSON COUNTY:

between Porcupine Mt. and Little Pilot Rock, on slope in upper Porcupine Creek drainage.

Elev. 5050 ft.

T40S R3E S31 SW1/4 of SE1/4

Vernally wet pocket on slope. W aspect, sunny scabby area, with *Mimulus guttatus*, *Eriogonums*. About 600 individuals in 1/4 acre. Not typical of *A. amplexans* in our area, and hard to believe this population is the same species. Phenology: flowering.

Wayne Rolle 221

2 Jul 1989

Herbarium: SOC, Accession: 08473



Amaryllidaceae

BRITISH COLUMBIA, CANADA

*Allium amplexans* Torr.

VANCOUVER ISLAND:

Ladysmith; Woodley Range.

49°01'24" N, 123°49'30" W; Gazetteer of Canada: British Columbia 1985, Georef'd by source  
Origin: N.

Adolf Ceska 23828

29 Jun 1988

with Oldriska Ceska, R. Finley

Herbarium: V, Catalog: V175008

Amaryllidaceae

BRITISH COLUMBIA, CANADA

*Allium amplexans* Torr.

VANCOUVER ISLAND:

Victoria; Esquimalt; Golf Hill.

48°25'00" N, 123°24'00" W; Gazetteer of Canada: British Columbia 1985, Georef'd by Moores, Karen 19980714  
Origin: N.

Adolf Ceska 23776

25 Jun 1988

with Oldriska Ceska, N. Schmitt, J. Schmitt

Herbarium: V, Catalog: V175012

Amaryllidaceae

BRITISH COLUMBIA, CANADA

*Allium amplexans* Torr. *amplexans*

Vancouver Island, Nanaimo Regional District, south extension between Harewood lake and White Rapids Road 92G-4.

49° 05' N, 123° 55' W; 431960 E 5446180 N Zone 10

Open forest, rocky ledges.

[http://bridge.botany.ubc.ca/herbarium/details.php?db=vwsp.fmp12&layout=vwsp\\_web\\_details&recid=133863&ass\\_num=V213791](http://bridge.botany.ubc.ca/herbarium/details.php?db=vwsp.fmp12&layout=vwsp_web_details&recid=133863&ass_num=V213791).

Adolf Ceska 21470

31 May 1987

with Oldriska Ceska

Herbarium: UBC, Accession: V213791

Amaryllidaceae BRITISH COLUMBIA, CANADA

*Allium amplexans* Torr.

VANCOUVER ISLAND:

Nanaimo; Harewood Lake; extension S of Nanaimo between Harewood Lake and White Rapids Road.

49°05'42" N, 123°55'00" W; Gazetteer of Canada: British Columbia 1985, Georef'd by Moores, Karen 19980616  
Open forest, rocky ledges. Origin: N.

**Adolf Ceska 021470** 31 May 1987  
with Oldriska Ceska

Herbarium: V, Catalog: V174436

Amaryllidaceae OREGON, U.S.A.

*Allium amplexans* Torr.

DOUGLAS COUNTY:

Beatty Creek Research Natural Area, Roseburg District of Bureau of Land Management, 10 miles southwest of town of Myrtle Creek.

Elev. 1900 ft.  
T30S R7W S25 SE 1/4; NAD 27, uncertainty 805 m., TRS2LL,  
Georef'd by Ben Legler

Gentle slope, east aspect, serpentine meadow, with *Stipa lemmonii*, Jeffrey pine savanna. Pink flowers. Phenology: Flowers. Origin: Native.

**P. F. Zika 10319** 18 May 1987

Herbarium: WTU, Accession: 337624

Amaryllidaceae OREGON, U.S.A.

*Allium amplexans* Torr. *amplexans*

Josephine County, Rough & Ready Botanical Wayside, north of Oâ€™Brien.

Dry serpentine areas.

[Http://bridge.botany.ubc.ca/herbarium/details.php?db=vwsp.fmp12&layout=vwsp\\_web\\_details&recid=19148&ass\\_num=V190777](http://bridge.botany.ubc.ca/herbarium/details.php?db=vwsp.fmp12&layout=vwsp_web_details&recid=19148&ass_num=V190777).

**Gerald B. Straley 3351** 8 May 1986  
Herbarium: UBC, Accession: V190777

Amaryllidaceae BRITISH COLUMBIA, CANADA

*Allium amplexans* Torr.

GULF ISLANDS:

Saturna Island; Mount Fisher; unnamed hill N of Mt. Fisher.

Elev. 290 m.  
48°47'08" N, 123°11'22" W; UTM Zone 10U, 48608E, 540362N;  
Georef'd by source

On N-facing moss & lichen covered rock bald with *Anthoxanthum odoratum*, *Mimulus guttatus*, *Saxifraga rufidula*, *Cladina* spp.; slope: 20%, aspect: N 10 degrees E; 75 plants in 40x40 m; private land; site revisited June. Origin: N.

**Harvey Janszen 02417** 15 Jun 1986

Herbarium: V, Catalog: V174871

Amaryllidaceae OREGON, U.S.A.

*Allium amplexans* Torr.

JOSEPHINE COUNTY:

2.1 mi W of Selma; N side of Eight-Dollar Mt; on rd to Illinois R.

42.2788°, -123.6516°; uncertainty 805 m.  
Many bulbous Liliaceae; abundant; flowers light pink.

**Barbara Ertter 5751** 30 May 1985

Herbarium: OSC, Catalog: OSC231235

Amaryllidaceae OREGON, U.S.A.

*Allium amplexans* Torr.

JOSEPHINE COUNTY:

2.1 mi W of Selma, N side Eight-Dollar Mt on rd to Illinois R

Elev. 1400 ft.  
T38S R8W Sec 9 SWNE  
open grassy gentle slope with scattered pines & chaparral, rocky red clay serpentine soil many bulbous Liliaceae Abundant, flowers light pink. Phenology: Flowers.

**B. Ertter 5751**

30 May 1985

Herbarium: SRP, Accession: 41973



Amaryllidaceae BRITISH COLUMBIA, CANADA

*Allium amplexans* Torr.

VANCOUVER ISLAND:

Vancouver Island; Nanaimo; south of; White Rapids Road.

Elev. 110 m.  
49°05'30" N, 123°55'48" W  
Origin: N.

**Adolf Ceska 19641** 23 Jun 1985  
with Oldriska Ceska, Robert T. Ogilvie, Hans L. Roemer

Herbarium: V, Catalog: V151819

Amaryllidaceae BRITISH COLUMBIA, CANADA

*Allium amplexans* Torr.

VANCOUVER ISLAND:

Rocky Point; Indian Reserve #2.

48°19'00" N, 123°32'00" W; Georef'd by Lucas, Karen 19980115  
Origin: N.

**Adolf Ceska 19596** 22 Jun 1985  
with Oldriska Ceska, Hans L. Roemer

Herbarium: V, Catalog: V170346

Amaryllidaceae BRITISH COLUMBIA, CANADA

*Allium amplexans* Torr.

VANCOUVER ISLAND:

Sooke; Hill above the pipeline; junction of Sooke Road and Kangaroo Road.

48°24'00" N, 123°36'00" W; Gazetteer of Canada: British Columbia, Georef'd by Ceska, Adolf  
Origin: N.

**Adolf Ceska 19523** 9 Jun 1985  
with Oldriska Ceska, Hans L. Roemer

Herbarium: V, Catalog: V170977

Amaryllidaceae OREGON, U.S.A.

*Allium amplexans* Torr.

JOSEPHINE COUNTY:  
2.5 mi. from Highway 199 on Kalmiopsis Wilderness Rd. (F.S. 4201);  
sw flank of Eight Dollar Mt.  
42.2497°, -123.6897°; uncertainty 805 m.

Nancy Fredricks 292 12 Jun 1984

Herbarium: OSC, Catalog: OSC168520

Amaryllidaceae OREGON, U.S.A.

*Allium amplexans* Torr.

DOUGLAS COUNTY:  
5 miles SE of Rt. 138 on County Road 17 (Little River Rd.) SE of  
Glide.  
43.2679°, -123.0344°; uncertainty 402 m.

Nancy Fredricks 267 10 Jun 1984

Herbarium: OSC, Catalog: OSC168567

Amaryllidaceae OREGON, U.S.A.

*Allium amplexans* Torr.

LINN COUNTY:  
Cascade Mtns., vicinity of Tombstone Pass, Iron Mtn., Cone Peak,  
Tombstone Prairie, by Hwy. 20; Cone Peak Trail.  
44.3953°, -122.2558°; uncertainty 805 m.  
Elevation range from 4100 ft. at Tombstone Prairie to 5455 ft. at  
summit of Iron Mtn.

H.L. Chambers with R.A. Ross 8485 17 Jul 1984

Herbarium: OSC, Catalog: OSC173457

Amaryllidaceae WASHINGTON, U.S.A.

*Allium amplexans* Torr.

LEWIS COUNTY:  
Chehalis River, Willapa Hills; on rock bank of road along Chehalis  
River south of Pe Ell.  
Elev. 700 ft.  
T12N R5W S33; NAD 27, uncertainty 805 m., TRS2LL, Georef'd  
by Ben Legler  
Associated with Plecritis, Brodiaea and Holodiscus. Phenology:  
Flowers. Origin: Native.

Cathy L. Maxwell 613 7 Jul 1984

Herbarium: WTU, Accession: 305094

Amaryllidaceae OREGON, U.S.A.

*Allium amplexans* Torr.

POLK COUNTY:  
along state Hwy. 99W just north of Monmouth, north of Hofman  
Road.  
44.8612°, -123.2249°; uncertainty 805 m.  
Flowers pale purple; plants growing in clusters; elev. 52.5 meters.

Richard R. Halse 2498 21 Jun 1982

Herbarium: OSC, Catalog: OSC159454

Amaryllidaceae WASHINGTON, U.S.A.

*Allium amplexans* Torr.

KITTITAS COUNTY:  
Hwy 97 near Cle Elum.  
Phenology: Flowers.

Unknown s.n.

8 May 1982

Herbarium: PLU, Accession: 7046



Amaryllidaceae BRITISH COLUMBIA, CANADA

*Allium amplexans* Torr.

GULF ISLANDS:  
Saltspring Island; Maxwell, Mount; NW of Mount Maxwell.  
48°45'00" N, 123°29'00" W; British Columbia Digital Gazetteer,  
1996, Georef'd by Blaseckie, Andrea 20010913  
At the base of conglomerate cliffs. Origin: N.

Adolf Ceska 11533 20 Jun 1982  
with Oldriska Ceska, Robert T. Ogilvie

Herbarium: V, Catalog: V183345

Amaryllidaceae OREGON, U.S.A.

*Allium amplexans* Torr.

JACKSON COUNTY:  
Lower Table rock, vernal pools on top  
of rock.  
T36S R2W  
Vernal pools. Phenology: flowering.

Lisa Hirsch s.n.  
with Jennifer Riefler

21 May 1981

Herbarium: SOC, Accession: 01884





Amaryllidaceae

OREGON, U.S.A.

*Allium amplexans* Torr.

## LANE COUNTY:

Just below Rebel Rock heliport  
Landing site.

Elev. 5300 ft.

Associated species: *Polygonum*  
*cascadense*, *Gilia capitata*, *Collomia*  
*linearis*, *Sedum*, *Eriophyllum lanatum*,  
*Polstichum munitum imbricans*,  
*Calochortus subalpinus*. Phenology:  
Flowers. Origin: Native.**Herm Fitz 2234**

11 Jul 1980

Herbarium: HJAEF, Accession: 602



Amaryllidaceae

OREGON, U.S.A.

*Allium amplexans* Torr.

## JACKSON COUNTY:

Along Hwy. 140, 18.8 mi. W of the Klamath county line

42.433127°, -122.627653°; uncertainty 10560 m.

Roadside. Origin: N.

**Dale McNeal 2365**

5 Jun 1980

Herbarium: HSC, Accession: 67120

Amaryllidaceae

OREGON, U.S.A.

*Allium amplexans* Torr.

## POLK COUNTY:

Falls City, near the falls on the Little Luckiamute River.

44.8664°, -123.4347°; uncertainty 402 m.

**Larry Scofield s.n.**

30 Jun 1980

Herbarium: OSC, Catalog: OSC154290

Amaryllidaceae

OREGON, U.S.A.

*Allium amplexans* Torr.

## CURRY COUNTY:

14 km. NE of Gold Beach, S side of Rogue River opposite Lobster  
Creek.

42.5026°, -124.2904°; uncertainty 805 m.

**Scott Sundberg 1087**

25 Jun 1980

Herbarium: OSC, Catalog: OSC156608

Amaryllidaceae

OREGON, U.S.A.

*Allium amplexans* Torr.

## JACKSON COUNTY:

along Hwy. #140, 18.8 mi. w. of the Klamath Co. Line.

Flowers white.

**D.W. McNeal 2365**

5 Jun 1980

Herbarium: OSC, Catalog: OSC157091

Amaryllidaceae

OREGON, U.S.A.

*Allium amplexans* Torr.

## BENTON COUNTY:

Corvallis, west of Canterbury Circle, area around Frazier creek.

44.6001°, -123.2411°; uncertainty 805 m.

Stems terete, flower pale lavender.

**Richard R. Halse 2222**

8 Jun 1980

Herbarium: OSC, Catalog: OSC157415

Amaryllidaceae

WASHINGTON, U.S.A.

*Allium amplexans* Torr.

## Klickitat County:

2 miles east of Panakanic.

Elev. 2000 feet

45.897212° N, 121.279221° W; T5N R12E S26 and 27 on section  
line.; Estimated

Stony, vernal stream and seeps, very dry in the summer, open.

Associated taxa: *Pinus ponderosa*, *Perideridia gairdneri*. Origin: N.**Lois M. Kemp 80167**

20 May 1980

with Reid Schuller

Herbarium: WS, Accession: 290440

Amaryllidaceae

CALIFORNIA, U.S.A.

*Allium amplexans* Torr.

## SHASTA COUNTY:

Beside Highway 89, 9.9 miles nw of the jct. of Hwy.#299.

Estimated

Moist, rocky clay soil in open areas. Flowers white. Origin: N.

**D. W. McNeal 2368**

6 Jun 1980

Herbarium: WS, Accession: 292512

Amaryllidaceae

OREGON, U.S.A.

*Allium amplexans* Torr.

## JACKSON COUNTY:

Along Highway 140, 18.8 miles west of the Klamath County line.

42.666073° N, 122.120122° W; Estimated, Invalid coordinates

(located outside county bounds).

Moist clay soil in grassy road sides. Flowers white. Origin: N.

**D. W. McNeal 2365**

5 Jun 1980

Herbarium: WS, Accession: 292540

Amaryllidaceae

CALIFORNIA, U.S.A.

*Allium amplexans* Torr.

## SHASTA COUNTY:

Beside Wilson Hill Road to Manton, 2.4 miles south of Highway 44 in  
Shingletown.

40.457718° N, 121.88806° W; Estimated

Moist clay soil in a grassy area. Flowers white. Origin: N.

**D. W. McNeal 2370**

6 Jun 1980

Herbarium: WS, Accession: 292541

Amaryllidaceae OREGON, U.S.A.

*Allium amplexans* Torr.

JOSEPHINE COUNTY:  
Near Waldo, close to the town of Oâ€™Brien  
Elev. 1558 ft. / 475 m.  
42° 03' 42" N, 123° 38' 46.9" W; uncertainty 2000 m.  
Evergreen conifer forest. Origin: N.

**G.L. Clifton 3042** 22 May 1979  
with Overton

Herbarium: HSC, Accession: 50187

Amaryllidaceae OREGON, U.S.A.

*Allium amplexans* Torr.

LANE COUNTY:  
E bank of Long Tom River channel, 2.4 km N of Fern Ridge Dam,  
1.6 km SSE of Franklin.  
44.1411°, -123.2977°; uncertainty 201 m.

**John Christy 2519** 26 Jun 1979

Herbarium: OSC, Catalog: ORE110749

Amaryllidaceae OREGON, U.S.A.

*Allium amplexans* Torr.

CURRY COUNTY:  
on road from Iron Mountain to Lake-o-the-Woods.  
42.6337°, -124.1178°; uncertainty 805 m.

**Rosamond Hess s.n.** 10 Jun 1979

Herbarium: OSC, Catalog: OSC151924

Amaryllidaceae OREGON, U.S.A.

*Allium amplexans* Torr.

HARNEY COUNTY:  
Fence Creek, Steens Mtn. along streamside.  
42.7836°, -118.7246°; uncertainty 805 m.  
Slim-leaf onion.

**C. Wright 1113** 6 Jul 1979  
with E. Gruber, J Price, M. Smith

Herbarium: OSC, Catalog: OSC161360

Amaryllidaceae OREGON, U.S.A.

*Allium amplexans* Torr.

HARNEY COUNTY:  
Frazier Spring, Steens Mtn.  
42.769°, -118.7641°; uncertainty 805 m.  
Slimleaf onion.

**C. Wright 1101** 5 Jul 1979  
with E. Gruber

Herbarium: OSC, Catalog: OSC162277

Amaryllidaceae OREGON, U.S.A.

*Allium amplexans* Torr.

JACKSON COUNTY:  
Lower Table Rock.  
Elev. 2000 ft.  
T36S R2W  
Intermount assoc., Agate-Winlo soil,  
0-3% slope. Phenology: flowering.

**Ron Kranz 161**

11 May 1979

Herbarium: SOC, Accession: 04679



Amaryllidaceae OREGON, U.S.A.

*Allium amplexans* Torr.

LANE COUNTY:  
Mt. Nebo, 6.4 km NNW of Leaburg.  
44.1638°, -122.697°; uncertainty 805 m.

**John Christy 2260** 20 Jun 1978  
with with V.E. Zenger, A.B. Curtis, BLM F

Herbarium: OSC, Catalog: ORE110473

Amaryllidaceae OREGON, U.S.A.

*Allium amplexans* Torr.

BENTON COUNTY:  
N.E. Corvallis wet grassland off of Canterbury Circle on west side of  
Frazier Creek.  
44.6001°, -123.2411°; uncertainty 805 m.  
Flowers pink; 67.5 meters.

**Richard R. Halse 1844** 12 Jun 1978

Herbarium: OSC, Catalog: OSC151775

Amaryllidaceae BRITISH COLUMBIA, CANADA

*Allium amplexans* Torr.

Sechelt; Halfmoon Bay; rocky face at sea level, SW end of Halfmoon  
Bay.  
Elev. 0 m.  
49°30'00" N, 123°56'00" W; Gazetteer of Canada: British  
Columbia 1985, Georef'd by Stewart, Ann 19980818  
Origin: N.

**Patrick D. Warrington 01121** 7 Jun 1978

Herbarium: V, Catalog: V176286

Amaryllidaceae BRITISH COLUMBIA, CANADA

*Allium amplexans* Torr.

SECHELT PENINSULA:

Sechelt Peninsula; Halfmoon Bay; SW corner of Halfmoon Bay.  
49°30'00" N, 123°56'00" W; British Columbia Digital Gazetteer,  
1996. Georef'd by Blaseckie, Andrea 20010911  
Origin: N.

**Oldriska Ceska s.n.** 6 Jun 1978

Herbarium: V, Catalog: V183317

Amaryllidaceae OREGON, U.S.A.

*Allium amplexans* Torr.

JOSEPHINE COUNTY:

beside the Happy Camp (Calif.) -Cave Jct. rd., 4.3 mi. s.e. of Hwy.  
#199 s. of Cave Jct..

**D.W. McNeal 2058** 7 Jun 1977

Herbarium: OSC, Catalog: OSC153120

Amaryllidaceae BRITISH COLUMBIA, CANADA

*Allium amplexans* Torr.

VANCOUVER ISLAND:

Spectacle Creek; Malahat.  
48°34'00" N, 123°32'00" W; Gazetteer of Canada British Columbia  
1985, Georef'd by Pinder-Moss, John 19991015  
Mouth of creek and slopes above. Origin: N.

**Adolf Ceska s.n.** 22 Jun 1977

with Oldriska Ceska, Stephen R. Mitchell

Herbarium: V, Catalog: V177190

Amaryllidaceae CALIFORNIA, U.S.A.

*Allium amplexans* Torr.

SHASTA COUNTY:

Along Buzzards Roast Road, 1.1 miles south of Highway 299 at  
Round Mountain.  
40.79417° N, 121.94083° W; Estimated  
Dry stream bed, bank and roadside ditch. Origin: N.

**Beverly Hunter s.n.** 6 Aug 1977

Herbarium: WS, Accession: 301171

Amaryllidaceae CALIFORNIA, U.S.A.

*Allium amplexans* Torr.

SISKIYOU COUNTY:

Above Highway 3 and along the road side ditch, 5.5 miles N of Scott  
Summit.  
35.207563° N, 118.41306° W; Estimated  
Moist soil on the hillside. Origin: N.

**D. W. McNeal 2052** 7 Jun 1977

Herbarium: WS, Accession: 292525

Amaryllidaceae OREGON, U.S.A.

*Allium amplexans* Torr.

JOSEPHINE COUNTY:

Beside the Happy Camp (Calif.)-Cave Jct Road, 4.3 miles SE of  
Hwy. #199 South of Cave Jct.  
43.19722° N, 119.69083° W; Estimated, Invalid coordinates  
(located outside county bounds).  
Dry serpentine soil. Origin: N.

**D. W. McNeal 2058** 7 Jun 1977

Herbarium: WS, Accession: 292526

Amaryllidaceae CALIFORNIA, U.S.A.

*Allium amplexans* Torr.

MARIPOSA COUNTY:

Above Highway 49, 4.2 miles N of the Merced River.  
37.410072° N, 120.97444° W; Estimated  
Dry rocky serpentine soil on the hillside. Flowers white to light pink.  
Origin: N.

**D. W. McNeal 2038** 31 May 1977

Herbarium: WS, Accession: 292527

Amaryllidaceae CALIFORNIA, U.S.A.

*Allium amplexans* Torr.

COLUSA COUNTY:

On the hillside above Hwy. #20, 019(?) miles west of the jct. of  
Highway 16.  
Estimated

Moist rocky serpentine soil along the bank of a small stream. Origin:  
N.

**D. W. McNeal 2029** 18 May 1977

Herbarium: WS, Accession: 292500

Amaryllidaceae CALIFORNIA, U.S.A.

*Allium amplexans* Torr.

NAPA COUNTY:

Above a small road cut on Highway 128, 0.2 miles s.e. of the  
junction of Lower Chiles Valley Road.  
38.53306° N, 122.32611° W; Estimated  
Moist serpentine soil. Flowers white. Origin: N.

**D. W. McNeal 2034** 18 May 1977

Herbarium: WS, Accession: 292531

Amaryllidaceae

OREGON, U.S.A.

*Allium amplexans* Torr.

JOSEPHINE COUNTY:  
Eight Dollar Mt. Rd.; west of Selma.

**Ruth Martin Hansen 4017**

28 May 1976

Herbarium: HPSU, Accession: 9680



Amaryllidaceae

OREGON, U.S.A.

*Allium amplexans* Torr.

JACKSON COUNTY:  
1 mi. N. of TouVelle Park on Modoc  
Road on top of Table Rock.

Elev. 2036 ft.

T35S R2W; also T36S

Grassy mounds on east arm. Not  
common but widespread, fl pinkish.  
Phenology: flowering.

**Joyce Bork 231**

24 May 1975

Herbarium: SOC, Accession: 02913



Amaryllidaceae

OREGON, U.S.A.

*Allium amplexans* Torr.

JOSEPHINE COUNTY:  
Jumpoff Joe Creek.  
Phenology: flowering.

**Heidi Haid s.n.**

23 Jun 1976

Herbarium: SOC, Accession: 05376



Amaryllidaceae

CALIFORNIA, U.S.A.

*Allium amplexans* Torr.

YUBA COUNTY:  
Above a road cut on Highway 20 just above Smartville, ca. 1.5 miles  
W of Yuba-Nevada Co. line.

39.2075° N, 121.2975° W; Estimated

Dry clay soil. Origin: N.

**D. W. McNeal 1599**

9 May 1975

Herbarium: WS, Accession: 292522

Amaryllidaceae

CALIFORNIA, U.S.A.

*Allium amplexans* Torr.

NEVADA COUNTY:  
Hells Half Acre at the jct. of Hwy. #20 and Ridge Rd. west of Grass  
Valley and Nevada City.

39.21917° N, 121.06° W; Estimated

Dry rocky soil in a large open area known as Hells Half Acre. Origin:  
N.

**D. W. McNeal 1603**

27 May 1975

Herbarium: WS, Accession: 292523

Amaryllidaceae

BRITISH COLUMBIA, CANADA

*Allium amplexans* Torr.

VANCOUVER ISLAND:  
Victoria; Esquimalt; Golf Hill.  
48°25'00" N, 123°24'00" W; British Columbia Digital Gazetteer,  
1996, Georef'd by Wingfield-Digby, Ron 20010329  
Origin: N.

**Adolf Ceska s.n.**  
with Oldriska Ceska

20 May 1976

Herbarium: V, Catalog: V180804

Amaryllidaceae

CALIFORNIA, U.S.A.

*Allium amplexans* Torr.

BUTTE COUNTY:  
25 yards north of Cohasset highway and 7.5 miles north of Chico  
municipal airport, 11.5 miles northeast of Chico Foothill area.  
Light brushland. Scattered population. Origin: N.

**Gary McHargue s.n.**

6 Mar 1975

Herbarium: LEA

Amaryllidaceae

CALIFORNIA, U.S.A.

*Allium amplectens* Torr.

BUTTE COUNTY:

Low areas along Hwy. #70, 4.4 mi. s. of the Oroville Dam Exit (Hwy. #162). Wet soil in low areas along Hwy. Common. Phenology: Flowers.

**D. W. McNeal 1426**

24 Apr 1974

Herbarium: IDS, Accession: 2012.009, Barcode: IDS0001871



Amaryllidaceae

OREGON, U.S.A.

*Allium amplectens* Torr.

JACKSON COUNTY:

1 mi N of TouVelle Park on Modoc Road on top of Table Rock. Elev. 2036 ft.

T35S R2W; also T36S on mounds with dried up grass. Not common, fl pinkish. Phenology: flowering.

**Joyce Bork 216**

2 Jun 1974

Herbarium: SOC, Accession: 02914



Amaryllidaceae

CALIFORNIA, U.S.A.

*Allium amplectens* Torr.

BUTTE COUNTY:

Table Mtn., Cherokee Rd., 6.3 mi. s. of Hwy. #70 at the Cherokee Exit. In low spots along the edges of standing pools beside road. Volcanic soil. Phenology: Flowers.

**D. W. McNeal 1429**

24 Apr 1974

Herbarium: IDS, Accession: 2012.009, Barcode: IDS0001872



Amaryllidaceae

OREGON, U.S.A.

*Allium amplectens* Torr.

JACKSON COUNTY:

1 mi. N. of TouVelle Park on Modoc Road on top of Table Rock Elev. 2036 ft.

T35S R2W; also T36S on mounds and in rocky rubble with grasses. Not common, Fl. pinkish. Phenology: flowering.

**Joyce Bork 189**

9 May 1974

Herbarium: SOC, Accession: 02915



Amaryllidaceae

OREGON, U.S.A.

*Allium amplectens* Torr.

JOSEPHINE COUNTY:

Wilderville to New Hope road, 1.3 miles E of bridge over Applegate River.

42.3541°, -123.3769°; uncertainty 805 m. Vegetation serpentine-like.

**K.L. Chambers 3923**

10 May 1974

Herbarium: OSC, Catalog: OSC166818

Amaryllidaceae

CALIFORNIA, U.S.A.

*Allium amplectens* Torr.

BUTTE COUNTY:

Chico quad. One mile east of Hwy. 99 along Skyway Rd. 39.72861° N, 121.83639° W; T22N R2E S32; Estimated

In low lying, grassy area on the fringe of a vernal pool. Origin: N.

**David Johnson 16**

20 Apr 1974

Herbarium: WS, Accession: 279004

Amaryllidaceae

CALIFORNIA, U.S.A.

*Allium amplectens* Torr.

BUTTE COUNTY:

Table Mtn., in low spots along the edges of standing pools beside Cherokee Rd., 6.3 miles south of Hwy. #70 at the Cherokee Exit.

39.555073° N, 121.53722° W; Estimated Volcanic soil. Origin: N.

**D. W. McNeal 1429**

24 Apr 1974

Herbarium: WS, Accession: 280435

Amaryllidaceae CALIFORNIA, U.S.A.

*Allium amplectens* Torr.

NEVADA COUNTY:  
South side of South Yuba River, ca. 1 mile below Washington.  
Elev. 2600 feet  
39.344944° N, 120.79806° W; Estimated  
An isolated patch in wet ground at edge of river. Origin: N.

**Gordon H. True 7731** 18 Jun 1974  
Herbarium: WS, Accession: 297252

Amaryllidaceae CALIFORNIA, U.S.A.

*Allium amplectens* Torr.

NEVADA COUNTY:  
South side of South Yuba River, ca. 1 mile below Washington.  
Elev. 2600 feet  
39.344944° N, 120.79806° W; Estimated  
An isolated patch in wet ground at edge of river. Origin: N.

**Gordon H. True 7731** 18 Jun 1974  
Herbarium: WS, Accession: 296500

Amaryllidaceae CALIFORNIA, U.S.A.

*Allium amplectens* Torr.

LAKE COUNTY:  
Along Highway 53, 2.1 miles south of Hwy. #20.  
Estimated  
Dry rocky soil. Origin: N.

**D. W. McNeal 1302** 28 Apr 1973  
Herbarium: WS, Accession: 299881

Amaryllidaceae CALIFORNIA, U.S.A.

*Allium amplectens* Torr.

BUTTE COUNTY:  
white fls may be tinged with pink. 2.0  
mi on Skyway from Skyway and  
Humbug Rd. Intersection, 30 yds n off  
road, Chico.  
Elev. 2000  
Associates: *Micropus californicus*.  
Phenology: Fertile.

**L. M. McLaughlin 115**  
27 Apr 1973  
Herbarium: WWB, Accession: 17075



Amaryllidaceae CALIFORNIA, U.S.A.

*Allium amplectens* Torr. *amplectens*

Shasta County, Airport Road and Highway 44, junction.  
Vernal pool area. Anthers purple, petals white;.  
[http://bridge.botany.ubc.ca/herbarium/details.php?db=vwsp.fmp12&layout=vwsp\\_web\\_details&recid=153780&ass\\_num=V160593](http://bridge.botany.ubc.ca/herbarium/details.php?db=vwsp.fmp12&layout=vwsp_web_details&recid=153780&ass_num=V160593).

**J. Maze 790** 4 Apr 1971  
with et al.  
Herbarium: UBC, Accession: V160593

Amaryllidaceae CALIFORNIA, U.S.A.

*Allium amplectens* Torr. *amplectens*

Shasta County, Airport Road and Highway 44, about 1 mile south of junction.  
Flowers white, anthers purple.  
[http://bridge.botany.ubc.ca/herbarium/details.php?db=vwsp.fmp12&layout=vwsp\\_web\\_details&recid=153782&ass\\_num=V160594](http://bridge.botany.ubc.ca/herbarium/details.php?db=vwsp.fmp12&layout=vwsp_web_details&recid=153782&ass_num=V160594).

**J. Maze 798** 4 Apr 1971  
with et al.  
Herbarium: UBC, Accession: V160594

Amaryllidaceae CALIFORNIA, U.S.A.

*Allium amplectens* Torr. *amplectens*

Glenn County, about 1 mile west of Elk Creek.  
Petals lavender, anthers purple.  
[http://bridge.botany.ubc.ca/herbarium/details.php?db=vwsp.fmp12&layout=vwsp\\_web\\_details&recid=153784&ass\\_num=V225403](http://bridge.botany.ubc.ca/herbarium/details.php?db=vwsp.fmp12&layout=vwsp_web_details&recid=153784&ass_num=V225403).

**J. Maze 854** 12 Apr 1971  
with et al.  
Herbarium: UBC, Accession: V225403

Amaryllidaceae CALIFORNIA, U.S.A.

*Allium amplectens* Torr. *amplectens*

Colusa County, about 1 mile from Stony Ford on the road to East Gorge Reservoir.  
Flowers light lavender.  
[http://bridge.botany.ubc.ca/herbarium/details.php?db=vwsp.fmp12&layout=vwsp\\_web\\_details&recid=154025&ass\\_num=V225535](http://bridge.botany.ubc.ca/herbarium/details.php?db=vwsp.fmp12&layout=vwsp_web_details&recid=154025&ass_num=V225535).

**J. Maze 879** 13 Apr 1971  
with et al.  
Herbarium: UBC, Accession: V225535

Amaryllidaceae CALIFORNIA, U.S.A.

*Allium amplectens* Torr. *amplectens*

Colusa County, at top of pass just beyond Leesville on Stony Ford - Williams road.  
Flowers pink.  
[http://bridge.botany.ubc.ca/herbarium/details.php?db=vwsp.fmp12&layout=vwsp\\_web\\_details&recid=154026&ass\\_num=V225536](http://bridge.botany.ubc.ca/herbarium/details.php?db=vwsp.fmp12&layout=vwsp_web_details&recid=154026&ass_num=V225536).

**J. Maze 949** 14 Apr 1971  
with et al.  
Herbarium: UBC, Accession: V225536

Amaryllidaceae CALIFORNIA, U.S.A.

*Allium amplectens* Torr.

STANISLAUS COUNTY:  
1.0 mile north of Del Puerto Canyon (San Antone Jct.) on the Mt. Hamilton-Livermore Road.  
37.50283° N, 121.20583° W; Estimated  
Along a dry streambed. Origin: N.

**D. W. McNeal 575** 18 May 1971  
Herbarium: WS, Accession: 291674

Amaryllidaceae

WASHINGTON, U.S.A.

*Allium ampletens* Torr.

## CHELAN COUNTY:

Between Moore's Point and Hunt's Bluff, circa 100 feet above Lake Chelan.

Elev. 1200 ft.

47.84111°, -120.01528°; WGS 84, uncertainty 10000 m., GeoLocate, Georefd by WTU Staff

Slightly damp place in rocky, open, south slope, with *Holodiscus discolor*, *Zigadenus venenosus*, *Brodiaea hyacinthina*. Pollen sample taken Oct. 1977. Pollen shape indicates triploid. Mean diameter 42.40 micrometers (n=10). Voucher slide at CPH. -D. W. McNeal. Phenology: Flowers. Origin: Native.

**R. Naas 897**  
with D. Naas

28 Jun 1971

Herbarium: WTU, Accession: 266638

Amaryllidaceae

WASHINGTON, U.S.A.

*Allium ampletens* Torr.

## CHELAN COUNTY:

Between Moore's Pt. & Hunt's Bluff.  
Ca. 100' above Lk. Chelan.

Elev. 1200 ft.

Slightly damp place in rocky, open south slope with *Zigaenus venenosus*, *Holodiscus discolor*. Phenology: Fertile.

**R. Naas 897**  
with D. Naas

28 Jun 1971

Herbarium: WWB, Accession: 14542



Amaryllidaceae

CALIFORNIA, U.S.A.

*Allium ampletens* Torr.

## BUTTE COUNTY:

0.6 miles E. on Humbolt Rd. from intersection at Bruce Rd., Chico.  
15 feet off N. side of the road.  
Dry field. Origin: N.

**R. O. Gilpatrick s.n.**

20 Mar 1970

Herbarium: LEA

Amaryllidaceae

OREGON, U.S.A.

*Allium ampletens* Torr.

## JOSEPHINE COUNTY:

Illinois River valley W of Selma top of hill just E of Sixmile Creek.

42.2916°, -123.7264°; uncertainty 201 m.

Serpentine; transect 14; Liliaceae.

**C. David White 571**

14 May 1970

Herbarium: OSC, Catalog: ORE54905

Amaryllidaceae

OREGON, U.S.A.

*Allium ampletens* Torr.

## JOSEPHINE COUNTY:

Illinois River Valley W of Selma top of hill just E of Sixmile Creek.  
42.2916°, -123.7264°; uncertainty 201 m.

**C. David White 575**

14 May 1970

Herbarium: OSC, Catalog: ORE54906

Amaryllidaceae

CALIFORNIA, U.S.A.

*Allium ampletens* Torr.

## MARIPOSA COUNTY:

2.1 miles north of the Merced River on Highway 49.

37.332671° N, 120.48194° W; Estimated

Dry, rocky wash over serpentine. Collected in bud. Origin: N.

**D. W. McNeal 490**

17 Apr 1970

Herbarium: WS, Accession: 291692

Amaryllidaceae

OREGON, U.S.A.

*Allium ampletens* Torr.

## JACKSON COUNTY:

N. of Gold Ray Dam, on W. side.

Elev. 1300 ft.

Rocky band in open sun. Associated species: mosses, lichens. Common.  
Phenology: flowering.

**M. Black 65**

12 May 1969

Herbarium: SOC, Accession: 02080



Amaryllidaceae

CALIFORNIA, U.S.A.

*Allium ampletens* Torr.

## TUOLUMNE COUNTY:

Bank of a dry stream 0.1 mi. n. of the Tuolumne-Mariposa Co line on Hwy. #49.

Dry rocky serpentine soil on the bank of a dry stream. Phenology: Flowers & Fruits.

**D. W. McNeal 406**

13 Jun 1968

Herbarium: IDS, Accession: 2012.009,  
Barcode: IDS0001875



Amaryllidaceae

OREGON, U.S.A.

*Allium amplexans* Torr.

LINN COUNTY:

near West Point.

44.2033°, -123.0272°; uncertainty 1609 m.

Abundant.

**Willetta M. Smith s.n.**

2 Jun 1968

Herbarium: OSC, Catalog: OSC129426

Amaryllidaceae

CALIFORNIA, U.S.A.

*Allium amplexans* Torr.

MARIPOSA COUNTY:

On the hillside above hwy. #49, 0.1 mi.

s. of the Mariposa-Tuolumne Co. line.

Dry rocky serpentine soil on the hillside. Phenology: Flowers &amp; Fruits.

**D. W. McNeal 386**

15 Jun 1967

Herbarium: IDS, Accession: 2012.009,

Barcode: IDS0001873



Amaryllidaceae

OREGON, U.S.A.

*Allium amplexans* Torr.

DOUGLAS COUNTY:

W. of Dry Cr. Store, near Steamboat Ranger Station

Moist cliff areas, rocky loam, thin soil.

Associated species: Trifolium, Pityrogramma Common, bulbous perennial herb, fl. color pinkish-white, fruit a capsule. Phenology: flowering.

**Ray Godfrey 132**

3 Jun 1967

Herbarium: SOC, Accession: 00296



Amaryllidaceae

CALIFORNIA, U.S.A.

*Allium amplexans* Torr.

MARIPOSA COUNTY:

On the hillside above Highway 49, 0.1 miles s. of the

Mariposa-Tuolumne Co. line.

37.48355° N, 119.96528° W; T2S R16E S19; Estimated

Dry rocky serpentine soil. Origin: N.

**D. W. McNeal 386**

15 Jun 1967

with L. V. Mingrone

Herbarium: WS, Accession: 280427

Amaryllidaceae

CALIFORNIA, U.S.A.

*Allium amplexans* Torr.

HUMBOLDT COUNTY:

8.0 miles northwest of Bridgeville on the country road to Keneeland, along the roadside.

40.551373° N, 123.906376° W; Estimated

In heavy clay soil. N=14. Origin: N.

**D. W. McNeal 382**

12 Jun 1967

with L. V. Mingrone

Herbarium: WS, Accession: 280433

Amaryllidaceae

OREGON, U.S.A.

*Allium amplexans* Torr.

JACKSON COUNTY:

0.1 miles east of Pinehurst.

42.11778° N, 122.363047° W; Estimated

Moist sandy soil in a rocky forest opening. Abundant in wet areas.

Origin: N.

**Ownbey 3489**

2 Jun 1967

with Mingrone

Herbarium: WS, Accession: 280446

Amaryllidaceae

OREGON, U.S.A.

*Allium amplexans* Torr.

LINN COUNTY:

Iron Mt. Tombstone Pass Region.

44.4013°, -122.1506°; uncertainty 201 m.

**James C. Hickman 149-18**

19 Jun 1966

Herbarium: OSC, Catalog: ORE107298

Amaryllidaceae

OREGON, U.S.A.

*Allium amplexans* Torr.

LANE COUNTY:

Rebel Rock, S. Fk. McKenzie River Region; along ridge NW of LO.

43.9883°, -122.1313°; uncertainty 805 m.

Common .

**James C. Hickman 265-5**

30 Jun 1966

Herbarium: OSC, Catalog: ORE107300

Amaryllidaceae

OREGON, U.S.A.

*Allium amplexans* Torr.

LANE COUNTY:

Rebel rock, S. Fk. McKenzie River Region; ridgetop ca. 2 mi. NW of

LO.

44.0029°, -122.1312°; uncertainty 805 m.

**James C. Hickman 267-3**

30 Jun 1966

Herbarium: OSC, Catalog: ORE107301



Amaryllidaceae OREGON, U.S.A.

*Allium amplexans* Torr.

LANE COUNTY:  
Rebel Rock, S. Fk. McKenzie River Region; on open, rocky flat at  
ridgetop ca. 2 mi. NW of LO.  
44.0029°, -122.1312°; uncertainty 805 m.  
Common.

**James C. Hickman 267-3** 30 Jun 1966  
Herbarium: OSC, Catalog: ORE107302

Amaryllidaceae OREGON, U.S.A.

*Allium amplexans* Torr.

LINN COUNTY:  
Browder ridge, Tombstone Pass Region.  
44.3851°, -122.1261°; uncertainty 402 m.  
Occasional.

**James C. Hickman 359-2** 18 Jul 1966  
Herbarium: OSC, Catalog: ORE107303

Amaryllidaceae OREGON, U.S.A.

*Allium amplexans* Torr.

LANE COUNTY:  
Rebel Rock, S. Fk. McKenzie River Region; on S-facin ridgetop  
slope 1/2 mi. NE of LO.  
43.9883°, -122.1313°; uncertainty 805 m.  
Abundant.

**James C. Hickman 0-119** Jul 1966  
Herbarium: OSC, Catalog: ORE107524

Amaryllidaceae OREGON, U.S.A.

*Allium amplexans* Torr.

LINN COUNTY:  
Iron Mt., Tombstone Pass region.  
44.3995°, -122.1531°; uncertainty 402 m.  
Frequent.

**James C. Hickman 0-118** Jul 1966  
Herbarium: OSC, Catalog: ORE107535

Amaryllidaceae OREGON, U.S.A.

*Allium amplexans* Torr.

LINN COUNTY:  
Iron Mt., Tombstone Pass Region.  
Elev. 5000 ft.  
T13S R5E S36NENE  
Dark scoria gravel, among rocks  
between bare rock and meadow.  
Penstemon rupicola, Saxifraga  
bronchialis vespertina.

**J. C. Hickman 149-18**  
19 Jun 1966  
Herbarium: SRP, Accession: 17385



Amaryllidaceae OREGON, U.S.A.

*Allium amplexans* Torr.

LANE COUNTY:  
Rebel Rock, S. Fk. McKenzie River Region.  
Elev. 5000 feet  
44.12583° N, 123.10444° W; T18S R6E S19 NE 1/4 NW 1/4;  
Estimated

Common in rocky places on S-facing meadow slope, along ridge NW  
of LO. Associated taxa: Polygonum cascadenense, Artemisia  
tridentata, Collomia linearis & Sedum stenopetalum. Pollen sample  
taken Nov. 1977. Size indicates diploid, Mean length 32.77 microns,  
mean width 20.61 microns (n=10). Voucher slide at CPH. D.W.  
McNeal. Origin: N.

**James C. Hickman 265-5** 30 Jun 1966  
Herbarium: WS, Accession: 261293

Amaryllidaceae OREGON, U.S.A.

*Allium amplexans* Torr.

LINN COUNTY:  
Iron Mt., Tombstone Pass Region.  
Elev. 5000 feet  
44.39583° N, 122.14° W; T13S R5E S36 NE 1/4 NE 1/4;  
Estimated

Among rocks in ecotone between bare rock and meadow  
associations with Penstemon rupicola and Saxifraga bronchialis  
vespertina. Occasional in dark scoria garavel on SW-facing  
moderately steep slope. Associated taxa: Penstemon rupicola and  
Saxifraga bronchialis vespertina. Origin: N.

**James C. Hickman 149-18** 19 Jun 1966  
Herbarium: WS, Accession: 261294

Amaryllidaceae OREGON, U.S.A.

*Allium amplexans* Torr.

LINN COUNTY:  
Browder Ridge, Tombstone Pass Region.  
Elev. 5200 feet  
44.39583° N, 122.14° W; T14S R6E S5 NW 1/4; Estimated  
Occasional in drying, scoriaceous gravel on S-facing ridgetop slope,  
fully exposed. Associated taxa: Erigeron compositum, Eriogonum  
umbellatum, Selaginella walacei & S. scopulorum. D.W. McNeal  
Pollen sample taken Nov. 1977. Pollen size indicates tetraploid,  
mean length 40.80, mean width 25.52 microns (n=10), voucher slide  
at CPH. Origin: N.

**James C. Hickman 359-2** 18 Jul 1966  
Herbarium: WS, Accession: 261295

Amaryllidaceae OREGON, U.S.A.

*Allium amplexans* Torr.

LANE COUNTY:  
Rebel Rock, S. Fk. McKenzie River Region. 1/2 mile NE of LO.  
Elev. 4900 feet  
44.12583° N, 123.10444° W; T18S R6E S19 SE 1/4; Estimated  
Rapidly drying gravelly scoria on S-facing ridgetop slope. Associated  
taxa: Castilleja pruinosa, Eriophyllum lanatum & Orobanch  
fasciculata. D.W. McNeal reading: Pollen sample taken Nov. 1977.  
Size indicates diploid . Mean length 32.37 microns, mean width  
20.87 microns . Voucher slide at CPH. Abundant in rapidly drying  
gravelly scoria on S-facing ridgetop slope. Origin: N.

**James C. Hickman s.n.** 1 Jul 1966  
Herbarium: WS, Accession: 261296

Amaryllidaceae

OREGON, U.S.A.

*Allium ampletens* Torr.

LINN COUNTY:

Iron Mt. Tombstone Pass Region.

Elev. 5000 feet

44.39583° N, 122.14° W; Estimated

Frequent in rocky, rapidly drying soil on open, drifting slopes; exposed to sun and frost action in winter. Associated taxa: *Lotus douglasii*, *Polygonum cascadenense*. Origin: N.

James C. Hickman 0-118

1 Jul 1966

Herbarium: WS, Accession: 261298

Amaryllidaceae

OREGON, U.S.A.

*Allium ampletens* Torr.

LANE COUNTY:

Rebel Rock, S. Fk. McKenzie River Region, ca. 2 miles NW of LO.

Elev. 4900 feet

44.12583° N, 123.10444° W; T18S R6E S18 SE 1/4 SW 1/4;

Estimated

In damp, rocky loam, fully exposed. Associated taxa: *Lewisia triphylla*, *Polygonum cascadenense* & *Agoseris heterophylla*. Common on open, rocky flat at ridgetop. Origin: N.

James C. Hickman 267-3

30 Jun 1966

Herbarium: WS, Accession: 261299

Amaryllidaceae

OREGON, U.S.A.

*Allium ampletens* Torr.

LINN COUNTY:

Cone Mt., Tombstone Pass Region.

44.4105°, -122.1382°; uncertainty 805 m.

James C. Hickman 129-3

20 Jul 1965

Herbarium: OSC, Catalog: ORE107523

Amaryllidaceae

OREGON, U.S.A.

*Allium ampletens* Torr.

JOSEPHINE COUNTY:

Illinois River Valley W of Selma junction of road into Star Flat with Oak Flat road.

Elev. 450 m.

T38S R8W S8; NE 1/4 of NW 1/4

Old river bench with shallow serpentine soil.

C. D. White 476

May 1964

Herbarium: HPSU, Accession: 7284



Amaryllidaceae

OREGON, U.S.A.

*Allium ampletens* Torr.

JOSEPHINE COUNTY:

Illinois River Valley W of Selma junction of road into Star Flat with Oak Flat road.

Elev. 450 m.

T38S R8W S8 NE; NW 1/4

Old river bench with shallow serpentine soil.

C. D. White 476

May 1964

Herbarium: HPSU, Accession: 6359



Amaryllidaceae

OREGON, U.S.A.

*Allium ampletens* Torr.

JOSEPHINE COUNTY:

Illinois River Valley W of Selma junction of road into Star Flat with Oak Flat road.

42.2841°, -123.6731°; uncertainty 201 m.

C.D. White 476

May 1964

Herbarium: OSC, Catalog: ORE54904

Amaryllidaceae

WASHINGTON, U.S.A.

*Allium ampletens* Torr. *ampletens*

Chelan County, Lake Chelan, mouth of Coyote Creek.

Elev. 1096 ft

Seasonal streambed, with *Rosa* sp., *Philadelphus* sp., *Acer macrophyllum*.[http://bridge.botany.ubc.ca/herbarium/details.php?db=vwsp.fmp12&layout=vwsp\\_web\\_details&recid=153783&ass\\_num=V111918](http://bridge.botany.ubc.ca/herbarium/details.php?db=vwsp.fmp12&layout=vwsp_web_details&recid=153783&ass_num=V111918).

Lang 131

10 Jun 1964

with McBride

Herbarium: UBC, Accession: V111918

Amaryllidaceae

CALIFORNIA, U.S.A.

*Allium ampletens* Torr. *ampletens*

Colusa County, 8 miles west of Arbuckle on the Rumsey - Arbuckle road.

On clay road bank. Flowers pink, perennial.

[http://bridge.botany.ubc.ca/herbarium/details.php?db=vwsp.fmp12&layout=vwsp\\_web\\_details&recid=154027&ass\\_num=V110816](http://bridge.botany.ubc.ca/herbarium/details.php?db=vwsp.fmp12&layout=vwsp_web_details&recid=154027&ass_num=V110816).

D.E. Breedlove 4625

20 Apr 1963

Herbarium: UBC, Accession: V110816

Amaryllidaceae

CALIFORNIA, U.S.A.

*Allium amplexans* Torr.

## DEL NORTE COUNTY:

On south bank of the Smith River; 2.7 miles northeast of Gasquet on U.S. Highway 199.

Elev. 600 feet

41.842215° N, 124.011869° W; Estimated

In grassy clearing in forest. Associated taxa: *Arbutus menziesii*, *Tsuga heterophylla*, *Umbellularia californica* and *Arctostaphylos* sp. D.W. McNeal Pollen sample taken Nov. 1977. Pollen size indicates tetraploid, mean diameter 41.19 microns (n=10), voucher slide at CPH. Flowers white; bulbous perennial. Origin: N.

D. E. Breedlove 3133

8 Jun 1962

Herbarium: WS, Accession: 250018

Amaryllidaceae

BRITISH COLUMBIA, CANADA

*Allium amplexans* Torr.

Vancouver Island, Bedford Road woods at Ten Mile Point near Victoria.

48.433333° N, 123.35° W; Estimated

Pollen sample taken 26 Jul 1977 to compare pollen size between tetraploid and diploid populations, pollen slide at CPH. Pollen shape indicates triploid, mean diameter 39.02 microns n=10. D.W. McNeal. Origin: N.

M. C. Melburn s.n.

30 Jun 1962

Herbarium: WS, Accession: 254483

Amaryllidaceae

OREGON, U.S.A.

*Allium amplexans* Torr.

## BENTON COUNTY:

Corvallis, on 43rd St. in field just south of railroad underpass.

Moist open field with *Brodiaea hyacinthina* & various grasses & rushes. Phenology: Flowers.

La Rea J. Dennis 2301

with Curt Carlbom

9 Jun 1961

Herbarium: ID, Accession: 45638,  
Barcode: ID011490



Amaryllidaceae

OREGON, U.S.A.

*Allium amplexans* Torr.

## BENTON COUNTY:

Corvallis, on 43rd St. in field just south of railroad underpass.

44.5647°, -123.2608°; uncertainty 4828 m.

La Rea J. Dennis 2301

with Curt Carlbom

9 Jun 1961

Herbarium: OSC, Catalog: OSC109422

Amaryllidaceae

OREGON, U.S.A.

*Allium amplexans* Torr. *amplexans*

Benton County, Corvallis, on 43rd Street in field just south of railroad underpass.

Moist open field with *Brodiaea hyacinthina* and various grasses and rushes. Flowers white to light pink.

[Http://bridge.botany.ubc.ca/herbarium/details.php?db=vwsp.fmp12&layout=vwsp\\_web\\_details&recid=153786&ass\\_num=V93961](http://bridge.botany.ubc.ca/herbarium/details.php?db=vwsp.fmp12&layout=vwsp_web_details&recid=153786&ass_num=V93961).

La Rea J. Dennis 2301

9 May 1961

with Curt Carlbom

Herbarium: UBC, Accession: V93961

Amaryllidaceae

BRITISH COLUMBIA, CANADA

*Allium amplexans* Torr.

Vancouver Island, Otter Point between Sooke and Jordan River.

49.666667° N, 125.833333° W; Estimated

Occasional in grassy pockets on sea cliffs. Pollen sample taken 25 July 1977 to compare pollen size between tetraploid & diploid populations, pollen slide at CPH. Mean length 43.91 microns, width 33.21 microns. Pollen size & shape indicates tetraploid. D.W. McNeal flowers pink. Origin: N.

J. A. Calder 29989

4 Jun 1961

with K. T. MacKay

Herbarium: WS, Accession: 254341

Amaryllidaceae

BRITISH COLUMBIA, CANADA

*Allium amplexans* Torr.

Vancouver Island, Old Baldy Mountain, Shawnigan Lake.

48° N, 123° E; Field measured, Misleading coordinates given only to nearest degree.

Rare in two spots on open, dry, west-facing rocky bluffs above lake. Pollen sample taken 26 Jul 1977 to compare pollen size between tetraploid and diploid populations. Pollen slide at CPH. Pollen shape indicates triploid, mean diameter 41.11 microns n=10. D.W. McNeal Flowers white. Origin: N.

J. A. Calder 30840

22 Jun 1961

with K. T. MacKay

Herbarium: WS, Accession: 254342

Amaryllidaceae

OREGON, U.S.A.

*Allium amplexans* Torr.

## BENTON COUNTY:

Corvallis, on 43rd Street, in field just south of railroad underpass.

Moist open field with *Brodiaea hyacinthina* and various grasses and rushes. Flowers white to light pink. Pollen sample taken October 1977. Pollen size indicates tetraploid. Mean length 42.16 microns. (n=10) Mean width 28.91 microns. Voucher slide at CPH. (signed) D.W. McNeal University of the Pacific Stockton, California. Phenology: Flowers. Origin: Native.

La Rea J. Dennis 2301

9 Jun 1961

with Curt Carlbom

Herbarium: WTU, Accession: 208011

Amaryllidaceae

WASHINGTON, U.S.A.

*Allium amplexans* Torr.

## SAN JUAN COUNTY:

North Side Reid Harbor, Stuart Island.  
Top of ridge, shallow soil over rock,  
shade of *Arbutus* - *Pseudotsuga*.  
Phenology: Fertile.

J. S. Martin 4057

12 Jun 1961

Herbarium: WWB, Accession: 4833



Amaryllidaceae

CALIFORNIA, U.S.A.

*Allium amplexans* Torr. *amplexans*

Butte County, about 6 miles south of Paradise, on Neal Road.  
In rocky, shallow soil. Plants with brown tunicated bulbs, flowers  
white.

[Http://bridge.botany.ubc.ca/herbarium/details.php?db=vwsp.fmp12&ayout=vwsp\\_web\\_details&recid=153781&ass\\_num=V134924](http://bridge.botany.ubc.ca/herbarium/details.php?db=vwsp.fmp12&ayout=vwsp_web_details&recid=153781&ass_num=V134924).

John Ingram 299  
with Arlynn Ingram

6 Apr 1960

Herbarium: UBC, Accession: V134924

Amaryllidaceae

OREGON, U.S.A.

*Allium amplexans* Torr.

## HARNEY COUNTY:

Along the south tributary to Alvord Creek, well up on the east side of  
the Steens Mts., 100 miles southeast of Burns.

Elev. 8000 feet

42.553641° N, 117.639035° W; T33S R34E S31; Estimated,  
Invalid coordinates (located outside county bounds).

In moist or dry soil on steep, rocky slopes. The identification was  
made by Marion Ownbey in 1969, two years after it was collected,  
collector did not identify the specimen. 2n=21 GN 1129 Bulb  
reddish; leaves several (more than 2), slender, channeled on one  
side, convex on the other, soon withering. Origin: N.

Arthur Cronquist 8587

30 Jun 1959

Herbarium: WS, Accession: 274012

Amaryllidaceae

OREGON, U.S.A.

*Allium amplexans* Torr.

## HARNEY COUNTY:

Along the south tributary to Alvord Creek, well up on the east side of  
the Steens Mountains. A hundred miles southeast of Burns.

Elev. 8000 ft.

T33S R34E S31; NAD 27, uncertainty 805 m., TRS2LL, Georef'd  
by Ben Legler

In moist or dry soil on steep, rocky slopes. Bulb reddish; leaves  
several (more than 2), slender, channeled on one side, convex on  
the other, soon withering. Flowers white or nearly so. 2N = 21  
(triploid). Pollen sample taken Oct., 1997. Pollen shape indicates  
triploid. Mean diameter 39.38 micrometers (n=10). Voucher slide at  
CPH. -D. W. McNeal. Phenology: Flowers. Origin: Native.

Arthur Cronquist 8587

30 Jun 1959

Herbarium: WTU, Accession: 211894

Amaryllidaceae

OREGON, U.S.A.

*Allium amplexans* Torr.

## LINN COUNTY:

none.

44.4997°, -122.5833°; uncertainty 273000 m.

Flowers pink.

Ted Sims s.n.

29 May 1958

Herbarium: OSC, Catalog: OSC94860

Amaryllidaceae

OREGON, U.S.A.

*Allium amplexans* Torr.

## KLAMATH COUNTY:

Greenspring highway north of  
McCullom Mill.

Open flat in conifer forest, dry adobe  
soil, rocky & hard, full sun. Associated  
species: grasses, blue lips, phlox  
gracilis, gooseberry, serviceberry,  
conifers, juniper, yellow pine, white fir,  
cedar. Common. Duplicate of  
SOC15853 Phenology: flowering.

Edith R. McLeod 1465

29 Apr 1957

Herbarium: SOC, Accession: 06699



Amaryllidaceae

CALIFORNIA, U.S.A.

*Allium amplexans* Torr.

## SHASTA COUNTY:

2 miles south along road to Manton from turn-off Hwy. 44 at  
Shingletown.

Elev. 3000 feet

40.4925° N, 121.88806° W; Estimated

Foothill Wd. ; Plant Community with *Quercus*, *Pinus*. In sun, among  
rocks and gravel. Open slopes. Pollen sample taken Nov. 1977. Size  
indicates diploid, Mean length 30.66 microns, mean width 20.09  
microns (n=10). Voucher slide at CPH. D.W. McNeal Bulbs, white to  
pale pink; abundant. Origin: N.

E. D. Balls 21832  
with L. W. Lenz

19 Jun 1956

Herbarium: WS, Accession: 228693

Amaryllidaceae

CALIFORNIA, U.S.A.

*Allium amplexans* Torr.

MARIN COUNTY:

6 miles east of Nicasio, Lucas Valley.

Elev. 300 feet

38.098008° N, 122.680288° W; Estimated

Open slopes. D.W. McNeal reading: Pollen sample taken Nov. 1977.

Size indicates tetraploid. Mean length 42.87 microns, mean width 28.38 microns (n=10). Voucher slide at CPH. Origin: N.

Lewis S. Rose 56088

4 Jun 1956

Herbarium: WS, Accession: 242289

Amaryllidaceae

OREGON, U.S.A.

*Allium amplexans* Torr.

CURRY COUNTY:

Rocky meadow, Oak Flat along the Illinois River, 3 miles south of Agness.

T35S R11W S29

Phenology: Flowers.

William H. Baker 11579

14 Jun 1954

Herbarium: ID, Accession: 28259,

Barcode: ID011488



Amaryllidaceae

CALIFORNIA, U.S.A.

*Allium amplexans* Torr.

TEHAMA COUNTY:

Southwest ridge leading to Eagle Peak, one mile below summit, Mendocino National Forest.

Elev. 3500 ft.

In drying seepage. Among chaparral on serpentine rock. Perianth white. Phenology: Flowers.

Helen K. Sharsmith 4344

24 Jun 1954

Herbarium: ID, Accession: 34838,

Barcode: ID011489



Amaryllidaceae

CALIFORNIA, U.S.A.

*Allium amplexans* Torr.

TEHAMA COUNTY:

Southwest ridge leading to Eagle Peak, one mile below summit, Mendocino National Forest.

Elev. 3500 ft.

Among chaparral on serpentine rock. Southwest ridge. In drying seepage. Perianth white. Phenology: Flowers.

Helen K. Sharsmith 4344

24 Jun 1954

Herbarium: IDS, Accession: 2012.009,

Barcode: IDS0001874



Amaryllidaceae

OREGON, U.S.A.

*Allium amplexans* Torr.

KLAMATH COUNTY:

McCullem's Mill, S of Keno.

Open flat in conifer woods, clay-like loam, dry now, was wet. full sun.

Assoc. grass, blue lips, serviceberry Common. Phenology: flowering.

Edith R. McLeod 872

8 May 1954

Herbarium: SOC, Accession: 06698



Amaryllidaceae

CALIFORNIA, U.S.A.

*Allium amplexans* Torr. *amplexans*

Inner North Coast Ranges, Tehama County, Mendocino National Forest, southwest ridge leading to Eagle Peak, one mile below summit.

Elev. ca. 3500 ft

Among chaparral on serpentine rock, in drying seepage. Perianth white.

[Http://bridge.botany.ubc.ca/herbarium/details.php?db=vwsp.fmp12&layout=vwsp\\_web\\_details&recid=153785&ass\\_num=V53508.](http://bridge.botany.ubc.ca/herbarium/details.php?db=vwsp.fmp12&layout=vwsp_web_details&recid=153785&ass_num=V53508)

Helen K. Sharsmith 4344

24 Jun 1954

Herbarium: UBC, Accession: V53508

Amaryllidaceae CALIFORNIA, U.S.A.

*Allium amplexans* Torr.

TEHAMA COUNTY:

Southwest ridge leading to Eagle Peak, one mile below summit, Mendocino National Forest.

Elev. 3500 feet

39.92722° N, 122.64056° W; Estimated

Among chaparral on serpentine rock. Perianth white. In drying seepage. Origin: N.

**Helen K. Sharsmith 4344** 24 Jun 1954

Herbarium: WS, Accession: 218402

Amaryllidaceae OREGON, U.S.A.

*Allium amplexans* Torr.

LANE COUNTY:

along Wildcat Cr., 1/2 mi. above confluence with the Siuslaw R.

Flowers white, locally abundant.

**Quentin D. Clarkson 161** 6 Jun 1953

Herbarium: OSC, Catalog: OSC84023

Amaryllidaceae OREGON, U.S.A.

*Allium amplexans* Torr.

LANE COUNTY:

Edge of cliff along Wildcat Creek 1/2 mile above confluence with the Siuslaw River, Lane County.

44.01722° N, 124.13611° W; Estimated

On south exposed, steep slope. Associated taxa: Brodiaea sp.

Quercus garryana, Rhus diversiloba. Pollen sample taken Nov. 1977.

Pollen shape indicates triploid. mean length 37.19 microns, (n=10).

Voucher slide at CPH. D.W.McNeal Flowers white, locally abundant.

Origin: N.

**Quentin D. Clarkson 161** 6 Jun 1953

Herbarium: WS, Accession: 221134

Amaryllidaceae CALIFORNIA, U.S.A.

*Allium amplexans* Torr.

ALAMEDA COUNTY:

Patterson Pass Rd., 5.4 miles from junction with Greenville Road, between Livermore and Midway. On steep north slope about 100 yards over summit of pass on east side. Tesla Quadrangle.

Elev. 1550 feet

37.68694° N, 121.62889° W; T3S R3E S10; Estimated

In grassy area. Origin: N.

**Kenton I. Chambers 329** 11 Apr 1953

Herbarium: WS, Accession: 273830

Amaryllidaceae OREGON, U.S.A.

*Allium amplexans* Torr.

LANE COUNTY:

Bohemia Saddle, Calapooya Mts.

43.58222° N, 122.65417° W; T23S R1E S16?; Estimated

Open rocky slope along road. G.N. 934n=21/2 is handwritten on the original label Flowers white. Origin: N.

**Marion Ownbey 3313** 22 Jun 1952

with S. J. Preece, Jr.

Herbarium: WS, Accession: 208368

Amaryllidaceae CALIFORNIA, U.S.A.

*Allium amplexans* Torr.

SAN DIEGO COUNTY:

1.5 miles north of Cuyamaca Store and Lake.

Elev. 4500 feet

32.967877° N, 116.57528° W; Estimated

South-facing rocky slope. G.N. 955 n=Pollen sample taken Nov.

1977. Pollen shape indicates triploid, mean diameter 41.19 microns

(n=10), voucher slide at CPH. D.W. McNeal South-facing rocky

slope that seems to be serpentine, but isn't. Origin: N.

**F. W. Hoffman 4076** 27 Jun 1952

Herbarium: WS, Accession: 209683

Amaryllidaceae OREGON, U.S.A.

*Allium amplexans* Torr.

JOSEPHINE COUNTY:

On lower south slope of Sexton Mtn., about 12 miles north of Grants Pass.

42.613023° N, 123.32722° W; Estimated

Heavy stony soil. G.N. 936 n=(blank) was blank on the original label.

Origin: N.

**Marion Ownbey 3323** 23 Jun 1952

with S. J. Preece, Jr.

Herbarium: WS, Accession: 209707

Amaryllidaceae OREGON, U.S.A.

*Allium amplexans* Torr.

BENTON COUNTY:

2 miles southeast of Monroe.

44.293684° N, 123.266935° W; Estimated

Stony soil, oak woodland. G. N. 932 n=14 Flowers pink. Origin: N.

**Marion Ownbey 3308** 21 Jun 1952

with S. J. Preece, Jr.

Herbarium: WS, Accession: 209717

Amaryllidaceae OREGON, U.S.A.

*Allium amplexans* Torr.

JOSEPHINE COUNTY:

Sexton Mt., about 12 miles north of Grants Pass.

42.613023° N, 123.32722° W; Estimated

Heavy stony soil on lower south slope. D.W. McNeal Pollen sample

taken Nov. 1977. Pollen size indicates triploid, mean diameter 42.62

microns (n=10), voucher slide at CPH. G.N. 936 n=21/2. Origin: N.

**Marion Ownbey 3323** 23 Jun 1952

with S. J. Preece, Jr.

Herbarium: WS, Accession: 273700

Amaryllidaceae OREGON, U.S.A.

*Allium amplexans* Torr.

LANE COUNTY:

Open rocky slope along road to Bohemia Saddle, Calapooya Mountains.

43.58222° N, 122.65417° W; T23S R1E; Estimated

G. N. 934 n=(21)/2 was handwritten on the original label Flowers

white. G. N. 934 n=(21)/2. Origin: N.

**Marion Ownbey 3313** 22 Jun 1952

with S. J. Preece, Jr.

Herbarium: WS, Accession: 273815

Amaryllidaceae OREGON, U.S.A.

*Allium ampletens* Torr.

BENTON COUNTY:

2 miles southeast of Monroe.  
44.293684° N, 123.266935° W; Estimated  
Stony soil, oak woodland. G.N. 932 n=14 Pollen sample taken 26 July 1977 to compare pollen size between tetraploid & diploid populations, pollen slide at CPH. Mean length 41.92 microns, mean width 20.81 microns, (n=10). D.W. McNeal Flowers white. G.N. 932 n=14. Origin: N.

**Marion Ownbey 3308** 21 Jun 1952  
with S. J. Preece, Jr.

Herbarium: WS, Accession: 273816

Amaryllidaceae CALIFORNIA, U.S.A.

*Allium ampletens* Torr.

TEHAMA COUNTY:

Greenhouse or garden in Pullman, WA.  
38.34583° N, 121.63861° W; Estimated  
In serpentine. G.N. 839 2n=14 25? Pollen sample taken 25 July 1977 to compare pollen size between tetraploid & diploid populations, pollen slide at CPH. Mean length 43.21 microns, width 27.50 microns size indicates that this is n=14. D.W. McNeal Grown at Pullman, Washin. Origin: N.

**Marion Ownbey s.n.** 9 Jun 1952

Herbarium: WS, Accession: 273818

Amaryllidaceae CALIFORNIA, U.S.A.

*Allium ampletens* Torr.

TRINITY COUNTY:

Greenhouse or garden in Pullman, WA.  
38.34583° N, 121.63861° W; Estimated  
In serpentine. G.N. 826 n= D.W. McNeal reading: Pollen sample taken Nov. 1977. Size indicates diploid . Mean length 32.50 microns, mean width 21.29 microns, (n=10) . Voucher slide at CPH. n=? was on the original label. Grown at Pullman, Washington, form bulbs of F.W. H. Origin: N.

**Marion Ownbey s.n.** 9 Jun 1952

Herbarium: WS, Accession: 273820

Amaryllidaceae CALIFORNIA, U.S.A.

*Allium ampletens* Torr.

SAN DIEGO COUNTY:

1.5 miles north of Cuyamaca Store and Lake.  
Elev. 4500 feet  
32.967877° N, 116.57528° W; Estimated  
South-facing rocky slope that seems to be serpentine, but isn't. G.N. 955 n=21/2Pollen sample taken Nov. 1977. Pollen shape indicates triploid, mean deameter 41.19 microns (n=10). Voucher slide at CPH. D.W. McNeal. Origin: N.

**F. W. Hoffman 4076** 27 Jun 1952

Herbarium: WS, Accession: 274013

Amaryllidaceae OREGON, U.S.A.

*Allium ampletens* Torr.

LANE COUNTY:

Rebel Peak L.O. Willamette Nat. Forest.  
43.9883°, -122.1313°; uncertainty 805 m.  
Very abundant.

**L.E. Detling 7015** 6 Jul 1951

Herbarium: OSC, Catalog: ORE20271

Amaryllidaceae WASHINGTON, U.S.A.

*Allium ampletens* Torr.

KITTITAS COUNTY:  
Boulder Caves.

s.n.

7 Jul 1951

Herbarium: PSM, Accession: 1731



Amaryllidaceae OREGON, U.S.A.

*Allium ampletens* Torr.

LANE COUNTY:

Rebel Peak, gentle slope.  
Elev. 5050 feet  
43.991° N, 122.1318° E; T18S R6E S19; Estimated, Inverted longitude.  
Mixed conifer forest. Dry, rocky clay-loam, full sun, west exposure. Associated taxa: Artemisia tridentata-Eriogonum umbellatum. D.W. McNeal reading: Pollen sample taken Nov. 1977. Size indicates diploid . Mean length 34.19 microns, mean width 21.42 microns, (n=10) . Voucher slide at CPH. Origin: N.

**L. E. Detling 7015** 6 Jul 1951

Herbarium: WS, Accession: 276334

Amaryllidaceae CALIFORNIA, U.S.A.

*Allium ampletens* Torr.

BUTTE COUNTY:

Roadside on the new Chico-Paradise Highway.  
39.75972° N, 121.62083° W; Estimated  
G.N. 856 2n=28. Origin: N.

**F. W. Hoffman 3772** 1 May 1951

Herbarium: WS, Accession: 273817

Amaryllidaceae

OREGON, U.S.A.

*Allium amplexans* Torr.

JOSEPHINE COUNTY:

Waldo.

42.059677°, -123.642178°; WGS 84, uncertainty 1000 m., Digital Map, Georef'd by Sara Legler  
Along streamlet, one colony only noticed. Phenology: Flowers.  
Origin: Native.

Joseph P. Tracy 19459

16 Jun 1951

Herbarium: WTU, Accession: 219693

Amaryllidaceae

WASHINGTON, U.S.A.

*Allium amplexans* Torr.

YAKIMA COUNTY:  
Lower Satus Pass.

B. F. Dana s.n.

8 Jun 1950

Herbarium: HPSU, Accession: 6875



Amaryllidaceae

OREGON, U.S.A.

*Allium amplexans* Torr.

LANE COUNTY:

Willamette National Forest; Rebel Burn Trail about 0.5 mile northwest of junction with Rebel Rock Trail.  
43.9883°, -122.1313°; uncertainty 805 m.

Orlin L. Ireland 2967

13 Aug 1950

Herbarium: OSC, Catalog: ORE37779

Amaryllidaceae

WASHINGTON, U.S.A.

*Allium amplexans* Torr.

YAKIMA COUNTY:  
Boulder Cave, near.

Marcus C. Huntley s.n.

6 Aug 1950

Herbarium: PSM, Accession: 1727



Amaryllidaceae

OREGON, U.S.A.

*Allium amplexans* Torr.

JOSEPHINE COUNTY:

On sterile serpentine flats and bluffs above Deer Creek, 1 1/2 miles W. of Selma along Illinois River Road.  
Open Pinus Jeffreyi -Arctostaphylos association.

A. R. Kruckeberg s.n.

20 Jun 1950

Herbarium: ID, Accession: 13504,  
Barcode: ID011485



Amaryllidaceae

OREGON, U.S.A.

*Allium amplexans* Torr.

JOSEPHINE COUNTY:

Above Deer Creek, 1 1/2 miles W. of Selma along Illinois River Road.

42.279163° N, 123.653884° W; Estimated  
On sterile serpentine flats and bluffs. Pollen sample taken Nov.1977. Size indicates tetraploid, mean length- 39.22 microns mean width-25.91 microns, (n=10). Voucher slide at CPH. D.W.McNeal.  
Origin: N.

A. R. Kruckeberg 1840

20 Jun 1950

Herbarium: WS, Accession: 200045

Amaryllidaceae

CALIFORNIA, U.S.A.

*Allium amplexans* Torr.

NAPA COUNTY:

Pope Creek, 4 miles NNE of Pope Valley.

Elev. 2000 feet  
38.666352° N, 122.369929° W; Estimated  
In level grassy meadow shaded by trees during morning. Pollen sample taken Nov.1977. Size indicates tetraploid, mean length-42.10 microns mean width-27.60 microns, (n=10). Voucher slide at CPH. D.W.McNeal Plants about 12 inches high in dry clay soil; herbage with onion odor; corolla white. Plants about 12 in. Origin: N.

David H. Wiltsie 44

14 May 1950

Herbarium: WS, Accession: 241246

Amaryllidaceae

OREGON, U.S.A.

*Allium amplexans* Torr.

JOSEPHINE COUNTY:

above Deer Creek, 1 1/2 miles W. of Selma along Illinois River Road.

42.2792°, -123.6442°; uncertainty 1609 m.

A.R. Kruckeberg 1840

20 Jun 1950

Herbarium: OSC, Catalog: ORE20340



Amaryllidaceae CALIFORNIA, U.S.A.

*Allium amplexans* Torr.

LAKE COUNTY:

Greenhouse or garden in Pullman, WA.  
38.34583° N, 121.63861° W; Estimated  
N=14 irreg. G.N. 736 Pollen sample taken 26 July 1977 to compare  
pollen size between tetraploid & diploid populations; pollen slide at  
CPH. Mean length 41.24 microns, width 26.69 microns, n=10. D.W.  
McNeal Grown at Pullman, Washington, from bulbs collected. Origin:  
N.

**Marion Ownbey s.n.** 3 Jul 1950

Herbarium: WS, Accession: 273808

Amaryllidaceae CALIFORNIA, U.S.A.

*Allium amplexans* Torr.

SONOMA COUNTY:

Roy Lytton Ranch, near Mirabel.  
38.65944° N, 122.87056° W; Estimated  
Serpentine. N= was left unfilled on the original label G.N. 827 n=  
Origin: N.

**F. W. Hoffman 3242** 27 May 1950

Herbarium: WS, Accession: 273819

Amaryllidaceae CALIFORNIA, U.S.A.

*Allium amplexans* Torr.

TEHAMA COUNTY:

1/2 miles south of Regan Meadow Public Camp, western Tehama  
Co.  
39.998232° N, 122.12222° W; Estimated  
Serpentine. G.N. 825 n=21/2 Pollen sample taken Nov. 1977. Pollen  
shape indicates triploid but with soem normal pollen which did not  
stain. Mean diameter 44.18 microns, (n=10) voucher slide at CPH.  
D.W. McNeal. Origin: N.

**F. W. Hoffman 3234** 2 Jul 1950

Herbarium: WS, Accession: 273821

Amaryllidaceae CALIFORNIA, U.S.A.

*Allium amplexans* Torr.

SISKIYOU COUNTY:

Grown at Rancho Santa Ana Botanic Garden from bulbs of E.K.  
Balls 13919 collected 8 July 1949, on trail to Carmen Lake, Scott Mt.  
Elev. 5500 feet  
34.11167° N, 117.71528° W; Estimated  
G.N. 772 n=? Pollen sample taken Nov. 1977. Pollen shape  
indicates triploid. Mean diameter 38.28 microns, (n=10) voucher  
slide at CPH. D.W. McNeal This is the same collection as G.N. 741  
n=?. Origin: N.

**P. A. Munz s.n.** 8 May 1950

Herbarium: WS, Accession: 273833

Amaryllidaceae OREGON, U.S.A.

*Allium amplexans* Torr.

JOSEPHINE COUNTY:

Above Deer Creek, 1.5 miles west of Selma along Illinois River  
Road.  
On sterile serpentine flats and bluffs, open Pinus  
jeffreyi-Arctostaphylos association. Phenology: Flowers. Origin:  
Native.

**A. R. Kruckeberg 1840** 20 Jun 1950

Herbarium: WTU, Accession: 138154

Amaryllidaceae CALIFORNIA, U.S.A.

*Allium amplexans* Torr.

SISKIYOU COUNTY:

Scott Mountain, trail to Carmen Lake.  
Elev. 5500 feet  
38.34528° N, 122.55917° W; Estimated  
Scree and clay, slopes under scattered pines. Pollen sample taken  
Nov. 1977. Pollen shape indicates triploid mean diameter 37.54  
micrometers. (n=10) Voucher slide at CPH. DW McNeal Flowers  
white in dense rounded heads 12-20 millimeters across. Origin: N.

**E. K. Balls 13919** 8 Jul 1949

Herbarium: WS, Accession: 355193

Amaryllidaceae CALIFORNIA, U.S.A.

*Allium amplexans* Torr.

ALAMEDA COUNTY:

15.4 miles east of Livermore, on road from Livermore to Tesla.  
Elev. 1700 feet  
37.681604° N, 121.484793° W; Estimated  
Summit of ridge. G.N. 713 n=7. Origin: N.

**F. W. Hoffman 2799** 18 Apr 1949

Herbarium: WS, Accession: 379438

Amaryllidaceae CALIFORNIA, U.S.A.

*Allium amplexans* Torr.

TRINITY COUNTY:

10.1 miles south of Forest Glen-Peanut highway, on Red Mt. Road.  
Elev. 5000 feet  
40.226951° N, 123.32417° W; Estimated  
Serpentine. G.N. 727 n=21/2 was handwritten on the original label.  
Origin: N.

**F. W. Hoffman s.n.** 18 Jul 1949

Herbarium: WS, Accession: 273809

Amaryllidaceae CALIFORNIA, U.S.A.

*Allium amplexans* Torr.

LAKE COUNTY:

11.0 miles east of Hough Springs, Bartlett Springs-Leesville Road.  
Elev. 1750 feet  
39.162319° N, 122.405455° W; Estimated  
On serpentine. G.N. 722 n=14 Pollen sample taken 26 July 1977 to  
compare pollen size between tetraploid & diploid populations; pollen  
slide at CPH. Mean length 42.76 microns, width 26.45 microns,  
n=10. D.W. McNeal. Origin: N.

**F. W. Hoffman 2808** 15 May 1949

Herbarium: WS, Accession: 273810

Amaryllidaceae CALIFORNIA, U.S.A.

*Allium amplexans* Torr.

BUTTE COUNTY:

Summit of Table Mt., northwest of Oroville.  
39.51389° N, 121.55528° W; Estimated  
On broken igneous rock. G.N. 719 n=(blank) was unfilled on the  
original label. Origin: N.

**F. W. Hoffman 2805** 14 May 1949

Herbarium: WS, Accession: 273811

Amaryllidaceae

CALIFORNIA, U.S.A.

*Allium amplexans* Torr.

CONTRA COSTA COUNTY:  
2 miles inside of the North Gate, Mount Diablo.  
37.835° N, 121.95694° W; Estimated  
On serpentine. Origin: N.

**F. W. Hoffman 2796**

16 Apr 1949

Herbarium: WS, Accession: 273828

Amaryllidaceae

CALIFORNIA, U.S.A.

*Allium amplexans* Torr.

COLUSA COUNTY:  
11.0 miles east of Hough Springs, Bartlett Springs-Leesville Road.  
39.189259° N, 122.216767° W; Estimated  
On serpentine. Origin: N.

**F. W. Hoffman 2804**

15 May 1949

Herbarium: WS, Accession: 273829

Amaryllidaceae

OREGON, U.S.A.

*Allium amplexans* Torr.

CURRY COUNTY:  
Slopes along the Illinois River above  
Oak Flat, 5 miles south of Agness,  
Oregon.

**William H. Baker 5499**

16 Jun 1948

Herbarium: ID, Accession: 9964,  
Barcode: ID011474



Amaryllidaceae

OREGON, U.S.A.

*Allium amplexans* Torr.

CURRY COUNTY:  
Dry open slopes along Illinois River  
above Oak Flat, 5 miles south of  
Agness.  
Phenology: Flowers.

**William H. Baker 5499**

16 Jun 1948

Herbarium: ID, Accession: 49019,  
Barcode: ID011487



Amaryllidaceae

OREGON, U.S.A.

*Allium amplexans* Torr.

BENTON COUNTY:  
Open field, near Philomath.  
Fairly common.

**William H. Baker 5381**

6 Jun 1948

Herbarium: ID, Accession: 49016,  
Barcode: ID011492



Amaryllidaceae

OREGON, U.S.A.

*Allium amplexans* Torr.

JACKSON COUNTY:  
near Camp White.  
42.4375°, -122.8578°; uncertainty 402 m.

**M.E. Peck 24843**

21 May 1948

Herbarium: OSC, Catalog: WILLU26822

Amaryllidaceae

WASHINGTON, U.S.A.

*Allium amplexans* Torr.

KITTITAS COUNTY:  
Boulder Cave.

**Judge Simons s.n.**

25 Jun 1948

Herbarium: PSM, Accession: 1728



Amaryllidaceae

WASHINGTON, U.S.A.

*Allium amplexans* Torr.

KITTITAS COUNTY:  
Boulder Caves.

Howard S. Irwin Jr. s.n.

25 Jun 1948

Herbarium: PSM, Accession: 1729



Amaryllidaceae

CALIFORNIA, U.S.A.

*Allium amplexans* Torr.

COLUSA COUNTY:

Upper Letts Valley. NW Colusa County.

Elev. 4300 feet

39.42722° N, 123.35583° W; Estimated

Gravelly border of lake. D.W. McNeal reading: Pollen sample taken Nov. 1977. Size indicates diploid. Mean length 31.85 microns, mean width 21.14 microns (n=10). Voucher slide at CPH. Origin: N.

F. W. Hoffman 2514

27 Jun 1948

Herbarium: WS, Accession: 27514

Amaryllidaceae

CALIFORNIA, U.S.A.

*Allium amplexans* Torr.

LAKE COUNTY:

Hennessey Ranch, junction of Bucksnot and Putah Creeks.

38.78111° N, 122.45778° W; Estimated

On serpentine. Pollen sample taken Nov. 1977. Size indicates tetraploid. mean length 40.92 microns, mean width 28.25 microns, (n=10). Voucher slide at CPH. D.W.McNeal. Origin: N.

F. W. Hoffman 2674

12 May 1948

Herbarium: WS, Accession: 29010

Amaryllidaceae

WASHINGTON, U.S.A.

*Allium amplexans* Torr.

KITTITAS COUNTY:  
Boulder Creek.

R. D. Jorgensen s.n.

26 Jun 1948

Herbarium: PSM, Accession: 1730



Amaryllidaceae

CALIFORNIA, U.S.A.

*Allium amplexans* Torr.

SISKIYOU COUNTY:

Schoolhouse hill, lower end of Plowman Valley.

41.37° N, 122.73472° W; Estimated

Serpentine. Flowers white, flushed with pink; extremely abundant. Origin: N.

Roxana S. Ferris 11720  
with Laura Lorraine

12 Jun 1948

Herbarium: WS, Accession: 44169

Amaryllidaceae

CALIFORNIA, U.S.A.

*Allium amplexans* Torr.

MENDOCINO COUNTY:

Hearst, rocks above Eel River.

39.49167° N, 123.21361° W; Estimated

Flowers white or flushed with pale pink; stamens as long or longer than the perianth. Origin: N.

Roxana S. Ferris 11670  
with Laura Lorraine

10 Jun 1948

Herbarium: WS, Accession: 106181

Amaryllidaceae

OREGON, U.S.A.

*Allium amplexans* Torr.

JOSEPHINE COUNTY:

10 miles N. of Grants Pass.

Elev. 1100 feet

42.584048° N, 123.32722° W; Estimated

Brushy flats in hard red soil. D.W. McNeal Pollen sample taken Nov. 1977. Size indicates diploid. Mean length 32.51 microns, mean width 22.09 microns. Voucher slide at CPH. Origin: N.

H. D. Ripley 9540  
with R. C. Barneby

2 Jul 1948

Herbarium: WS, Accession: 52408

Amaryllidaceae

OREGON, U.S.A.

*Allium amplexans* Torr.

CURRY COUNTY:

Along the Illinois River above Oak Flat, 5 miles south of Agness.

42.484233° N, 124.06778° W; Estimated

Dry open slopes. Origin: N.

William H. Baker 5499

16 Jun 1948

Herbarium: WS, Accession: 195367

Amaryllidaceae

CALIFORNIA, U.S.A.

*Allium amplexans* Torr.

## SISKIYOU COUNTY:

Schoolhouse Hill, Plowman's Valley [Noyes Valley], east fork of Scott River.

41.37° N, 122.73472° W; Estimated

In serpentine with scattered pine. Flowers white flushed with pink.

Origin: N.

**Roxana S. Ferris 11720**  
with Laura Lorraine

12 Jun 1948

Herbarium: WS, Accession: 270204

Amaryllidaceae

OREGON, U.S.A.

*Allium amplexans* Torr.

## BENTON COUNTY:

Near Philomath.

Field. Pollen sample taken, Oct. 1977. Pollen size indicates tetraploid. Mean length 41.57 micrometers, mean width 25.74 micrometers (n=10). Voucher slide at CPH. -D. W. McNeal.

Phenology: Flowers. Origin: Native.

**William H. Baker 5381**

6 Jun 1948

Herbarium: WTU, Accession: 130655

Amaryllidaceae

OREGON, U.S.A.

*Allium amplexans* Torr.

## CURRY COUNTY:

Illinois River above Oak Flat, 5 miles south of Agness.

Dry open slopes. Pollen sample taken Oct. 1977. Pollen size indicates diploid. Mean length 32.38 micrometers, mean width 22.71 micrometers (n=10). Voucher slide at CPH. -D. W. McNeal.

Phenology: Flowers. Origin: Native.

**William H. Baker 5499**

16 Jun 1948

Herbarium: WTU, Accession: 130658

Amaryllidaceae

OREGON, U.S.A.

*Allium amplexans* Torr.

## CURRY COUNTY:

Rogue River Canyon at Clay Hill.

Phenology: Flowers.

**William H. Baker 4335**

31 May 1947

Herbarium: ID, Accession: 8993,  
Barcode: ID011475



Amaryllidaceae

OREGON, U.S.A.

*Allium amplexans* Torr.

## CURRY COUNTY:

Rogue River Canyon at Clay Hill.

**William H. Baker 4335**

31 May 1947

Herbarium: ID, Accession: 49018,  
Barcode: ID011486



Amaryllidaceae

CALIFORNIA, U.S.A.

*Allium amplexans* Torr.

## MARIN COUNTY:

Greenhouse or garden in Pullman, WA.

Elev. 500 feet

38.34583° N, 121.63861° W; Estimated

Moist grassy slope along small stream, on north-facing slope. G.N. 280 n=21/2 syn.D.W. McNeal reading: Pollen sample taken Nov. 1977. Pollen shape indicates triploid. Mean diameter 37.18 microns, (n=10). Voucher slide at CPH. Grown at Pullman, Washington, from bulbs collected 5 May 1945 by G.T. Robbins, on moist gr. Origin: N.

**Marion Ownbey s.n.**

2 Jun 1947

Herbarium: WS, Accession: 6008

Amaryllidaceae

CALIFORNIA, U.S.A.

*Allium amplexans* Torr.

## SANTA CLARA COUNTY:

Greenhouse or garden in Pullman, WA.

38.34583° N, 121.63861° W; Estimated

Serpentine soil. N=14 GN 386 Grown at Pullman, Washington, from bulbs of M. & G.B. Ownbey 2957, collected 28 June 1946, in serpentine soil, near crossing of Santa Isabel Creek, east of Mt. Hamilton. Origin: N.

**Marion Ownbey s.n.**

27 May 1947

Herbarium: WS, Accession: 15200

Amaryllidaceae

CALIFORNIA, U.S.A.

*Allium amplexans* Torr.

## SONOMA COUNTY:

2 miles east of Occidental.

38.407494° N, 122.910217° W; Estimated

Serpentine. D.W. McNeal reading: Pollen sample taken Nov. 1977.

Size indicates tetraploid. Mean length 40.26 microns, mean width 25.78 microns (n=10). Voucher slide at CPH. Origin: N.

**F. W. Hoffman 540**

18 May 1947

Herbarium: WS, Accession: 80683

Amaryllidaceae OREGON, U.S.A.

*Allium amplexans* Torr.

CURRY COUNTY:

Rogue River Canyon at Clay Hill, dry hillsides.  
42.68944° N, 123.97861° W; Estimated  
Dry hillsides. Origin: N.

**William H. Baker 4335** 31 May 1947

Herbarium: WS, Accession: 122184

Amaryllidaceae CALIFORNIA, U.S.A.

*Allium amplexans* Torr.

MARIN COUNTY:

Greenhouse or garden in Pullman, WA.  
Elev. 500 feet  
38.34583° N, 121.63861° W; Estimated  
Moist grassy slope along small stream. N=21/2 asyn is handwritten  
on the original label G.N. 280 Grown at Pullman, Washington, form  
bulbs collected 5 May 1945, by G. T. Robbins, on moist grassy slope  
along small stream, on north-facing slope of Big Rock Ridge, 2-3  
miles west of Hamilton Field. Origin: N.

**Marion Ownbey s.n.** 2 Jun 1947

Herbarium: WS, Accession: 274025

Amaryllidaceae CALIFORNIA, U.S.A.

*Allium amplexans* Torr.

SANTA CLARA COUNTY:

Greenhouse or garden in Pullman, WA.  
38.34583° N, 121.63861° W; Estimated  
In serpentine soil. N=14 G.N. 386 Pollen sample taken 26 July 1977  
to compare pollen size between tetraploid & diploid populations;  
pollen slide at CPH. Mean length 42.86 microns, width 28.31  
microns, n=10. D.W. McNeal Grown at Pullman, Washington, from  
bulbs of M. & G.B. Ow. Origin: N.

**Marion Ownbey s.n.** 27 May 1947

Herbarium: WS, Accession: 273812

Amaryllidaceae CALIFORNIA, U.S.A.

*Allium amplexans* Torr.

LAKE COUNTY:

Greenhouse or garden in Pullman, WA.  
38.34583° N, 121.63861° W; Estimated  
On dry serpentine hill. N=14? G.N. 385 Pollen sample taken 25 July  
1977 to compare pollen size between tetraploid & diploid  
populations, pollen slide at CPH. Mean length 42.86 microns, width  
28.31 microns, n=10. D.W. McNeal Grown at Pullman, Washington,  
form bulbs of M. & G. B. O. Origin: N.

**Marion Ownbey s.n.** 7 Jun 1947

Herbarium: WS, Accession: 273813

Amaryllidaceae CALIFORNIA, U.S.A.

*Allium amplexans* Torr.

COLUSA COUNTY:

Greenhouse or garden in Pullman, WA.  
38.34583° N, 121.63861° W; Estimated  
In serpentine soil. N=21/2 G.N. 382 Pollen sample taken Nov 1977.  
Pollen shape indicates triploid, mean diameter 42.62 (n=10),  
voucher slide at CPH. D.W. McNeal Grown at Pullman, Washington,  
form bulbs of M. & G.B. Ownbey 2951, collected 26 June 1946, in  
serpentine soil, jus. Origin: N.

**Marion Ownbey s.n.** 2 Jun 1947

Herbarium: WS, Accession: 273814

Amaryllidaceae CALIFORNIA, U.S.A.

*Allium amplexans* Torr.

STANISLAUS COUNTY:

Greenhouse or garden in Pullman, WA.  
38.34583° N, 121.63861° W; Estimated  
Digger pine slope. Grown at Pullman, Washington, from bulbs of M.  
and G.B. Ownbey 2959, collected June 28, 1946, on digger pine  
slope, at summit of Del Puerto Road, just north of Red Mountains.  
Origin: N.

**Marion Ownbey 387** 10 May 1947

Herbarium: WS, Accession: 273827

Amaryllidaceae CALIFORNIA, U.S.A.

*Allium amplexans* Torr.

SHASTA COUNTY:

Greenhouse or garden in Pullman, WA.  
38.34583° N, 121.63861° W; Estimated  
In streambed. N=14 G.N. 188. Pollen sample taken 26 July 1977 to  
compare pollen size between tetraploid & diploid populations, pollen  
slide at CPH. Mean length 42.29 microns, width 27.61, n=10.  
D.W. McNeal Grown at Pullman, Washington, from bulbs collected in  
May 1942,. Origin: N.

**Marion Ownbey s.n.** 2 Jun 1947

Herbarium: WS, Accession: 273837

Amaryllidaceae OREGON, U.S.A.

*Allium amplexans* Torr.

CURRY COUNTY:

Rogue River Canyon at Clay Hill.  
Phenology: Flowers. Origin: Native.

**William H. Baker 4335** 31 May 1947

Herbarium: WTU, Accession: 188584

Amaryllidaceae

OREGON, U.S.A.

*Allium amplectens* Torr.

BENTON COUNTY:  
Field near Philomath.  
Phenology: Flowers.

William H. Baker 5381

6 Jun 1946

Herbarium: ID, Accession: 10036,  
Barcode: ID011473



Amaryllidaceae

CALIFORNIA, U.S.A.

*Allium amplectens* Torr.

YUBA COUNTY:  
Camp Beale.

38.00222° N, 120.13611° W; Estimated  
Rock crevass. Pollen sample taken Nov 1977. Size indicates  
tetraploid. mean length 39.88 microns, mean width 27.60 microns,  
(n=10). Voucher slide at CPH. D.W. McNeal Prepared from plant  
grown in cultivation, 1950. Origin: N.

Robert L. Dressler 20

3 Aug 1946

Herbarium: WS, Accession: 206234

Amaryllidaceae

OREGON, U.S.A.

*Allium amplectens* Torr.

JACKSON COUNTY:  
W. of Pinehurst.

Elev. 3550 feet  
42.11778° N, 122.365° W; Estimated  
Moist stony flats, in stiff clay soil. Pollen sample taken Nov. 1977.  
Size indicates diploid. Mean length 33.29 microns, mean width 21.15  
microns (n=10). Voucher slide at CPH. D.W. McNeal. Origin: N.

H. D. Ripley 6686  
with R. C. Barneby

9 Jun 1945

Herbarium: WS, Accession: 18262

Amaryllidaceae

CALIFORNIA, U.S.A.

*Allium amplectens* Torr.

SHASTA COUNTY:

Greenhouse or garden in Pullman, WA.  
38.34583° N, 121.63861° W; Estimated  
Mostly in standing water among rocks. N-14 GN 112 Grown at  
Pullman, Washington, from bulbs of Ownbey & Brown 2418,  
collected 20 June 1941, from mostly in standing water among rocks,  
Goose Valley Road, 2 miles north of highway, near Burney. Origin:  
N.

Marion Ownbey s.n.

7 Jul 1945

Herbarium: WS, Accession: 274015

Amaryllidaceae

OREGON, U.S.A.

*Allium amplectens* Torr.

LAKE COUNTY:

Greenhouse or garden in Pullman, WA.  
43.16056° N, 123.36667° W; T36S R18E; Estimated, Invalid  
coordinates (located outside county bounds).  
G.N. 110 n=21/2 Grown at Pullman, Washington, from bulbs of  
Ownbey & Brown 2415, collected 19 June 1941, in rocky gully, Mile  
Post 26. Origin: N.

Marion Ownbey s.n.

21 Jun 1945

Herbarium: WS, Accession: 274016

Amaryllidaceae

OREGON, U.S.A.

*Allium amplectens* Torr.

LAKE COUNTY:

Greenhouse or garden in Pullman, WA.  
43.16056° N, 123.36667° W; T35S R17E S10; Estimated, Invalid  
coordinates (located outside county bounds).  
Wet soil among grass under pines. D.W. McNeal reading: Pollen  
sample taken Nov. 1977. Size indicates triploid. Mean diameter  
41.19 microns, (n=10). Voucher slide at CPH. Grown at Pullman,  
Washington, from bulbs of Ownbey & Brown 2413, collected 18 June  
1941, in wet soil among grass unde. Origin: N.

Marion Ownbey s.n.

21 Jun 1945

Herbarium: WS, Accession: 274020

Amaryllidaceae

CALIFORNIA, U.S.A.

*Allium amplectens* Torr.

MENDOCINO COUNTY:

S. of Hopland.  
Elev. 800 feet  
38.97306° N, 123.11528° W; Estimated  
Rocky clay hillside, wet in spring. !MO 1948. Origin: N.

H. D. Ripley 6863  
with R. C. Barneby

18 Jun 1944

Herbarium: WS, Accession: 93526

Amaryllidaceae

CALIFORNIA, U.S.A.

*Allium amplectens* Torr.

TUOLUMNE COUNTY:

1.5 miles south Twain Harte Post Office.  
Elev. 4000 feet  
38.017692° N, 120.23° W; Estimated  
Granite slope, abundant in cracks of rocks or shallow soil. Pollen  
sample taken Nov. 1977. Size indicates diploid, Mean length 30.37  
microns, mean width 20.09 microns (n=10). Voucher slide at CPH.  
D.W. McNeal Flowers white. Origin: N.

Annie M. Alexander 3709  
with Louise Kellogg

14 Jun 1944

Herbarium: WS, Accession: 115585

Amaryllidaceae OREGON, U.S.A.

*Allium ampletens* Torr.

LAKE COUNTY:

Greenhouse or garden in Pullman, WA.  
43.16056° N, 123.36667° W; T35S R17E SS10; Estimated, Invalid  
coordinates (located outside county bounds).  
Wet soil among grass under pines. G.N. 108 n=14? was typed on  
the original label. Grown from bulbs of Ownbey & Brown 2413  
collected in wet soil among grass under pines, at mile post 41.  
Origin: N.

Marion Ownbey s.n. 1 Jul 1944  
Herbarium: WS, Accession: 153223

Amaryllidaceae OREGON, U.S.A.

*Allium ampletens* Torr.

LAKE COUNTY:

Greenhouse or garden in Pullman, WA.  
43.16056° N, 123.36667° W; T36S R18E; Estimated, Invalid  
coordinates (located outside county bounds).  
Rocky gully. N=14? was typed on the original label. G.N. 110 Grown  
from bulbs of Ownbey & Brown 2415 from a rocky gully by mile post  
26. Origin: N.

Marion Ownbey s.n. 1 Jul 1944  
Herbarium: WS, Accession: 153224

Amaryllidaceae CALIFORNIA, U.S.A.

*Allium ampletens* Torr.

SHASTA COUNTY:

Greenhouse or garden in Pullman, WA.  
38.34583° N, 121.63861° W; Estimated  
Pollen sample taken 26 Jul 1977 to compare pollen size between  
tetraploid and diploid populations. Pollen slide at CPH. mean length  
40.07microns, width 26.92 microns n=10. D.W. McNeal n=14?  
Grown from bulbs of Ownbey & Brown 2418 collected mostly in  
stand. Origin: N.

Marion Ownbey s.n. 1 Jul 1944  
Herbarium: WS, Accession: 153225

Amaryllidaceae CALIFORNIA, U.S.A.

*Allium ampletens* Torr.

MENDOCINO COUNTY:

Anthony Peak, south-western slope.  
39.84639° N, 122.96333° W; Estimated  
G.N. 261 D.W. McNeal reading: Pollen sample taken Nov. 1977.  
Size indicates tetraploid. Mean length 38.4 microns, mean width  
25.26 microns (n=10). Voucher slide at CPH. Origin: N.

John Thomas Howell s.n. 14 Jul 1944  
Herbarium: WS, Accession: 153247

Amaryllidaceae CALIFORNIA, U.S.A.

*Allium ampletens* Torr.

SHASTA COUNTY:

Greenhouse or garden in Pullman, WA.  
38.34583° N, 121.63861° W; Estimated  
Pollen sample taken 26 Jul 1977 to compare pollen size between  
tetraploid and diploid populations. Pollen slide at CPH. mean length  
41.07microns width 27.66 microns n=10. D.W. McNeal.D.W. McNeal  
noted n=10 26 July 1977 n=14G.N. 186 Grown from bulbs coll.  
Origin: N.

Marion Ownbey s.n. 14 Jun 1944  
Herbarium: WS, Accession: 273838

Amaryllidaceae CALIFORNIA, U.S.A.

*Allium ampletens* Torr.

SHASTA COUNTY:

Greenhouse or garden in Pullman, WA.  
38.34583° N, 121.63861° W; Estimated  
On dry bank in chaparral. N=14 G.N. 186 Pollen sample taken 25  
July 1977 to compare pollen size between tetraploid & diploid  
populations, pollen slide at CPH. Mean length 41.07 microns, width  
27.66 microns, n=10.D.W. McNeal Grown from bulbs collected by  
A.A. Beetle on dry bank in. Origin: N.

Marion Ownbey s.n. 1 Jul 1944  
Herbarium: WS, Accession: 273839

Amaryllidaceae CALIFORNIA, U.S.A.

*Allium ampletens* Torr.

SHASTA COUNTY:

Greenhouse or garden in Pullman, WA.  
38.34583° N, 121.63861° W; Estimated  
Mostly in standing water among rocks. N=14? G.N. 112 Grown from  
bulbs of Ownbey & Brown 2418 collected mostly in standing water  
among rocks, Goose Valley Road, 2 miles north of highway, near  
Burney. Origin: N.

Marion Ownbey s.n. 1 Jul 1944  
Herbarium: WS, Accession: 273840

Amaryllidaceae OREGON, U.S.A.

*Allium ampletens* Torr.

MENDOCINO COUNTY:

Anthony Peak, southwest slope.  
45.49889° N, 122.76333° W; Estimated  
G.N. 261 n=21/2 was handwritten over original label. Origin: N.

John Thomas Howell s.n. 14 Jul 1944  
Herbarium: WS, Accession: 273835

Amaryllidaceae OREGON, U.S.A.

*Allium ampletens* Torr.

LAKE COUNTY:

Greenhouse or garden in Pullman, WA.  
43.16056° N, 123.36667° W; T36S R18E; Estimated, Invalid  
coordinates (located outside county bounds).  
N=21/2 was handwritten over original label which stated n=14?  
Grown from bulbs of Ownbey & Brown 2415 from a rocky gully by  
mile post 26. n=21/2G.N. 110. Origin: N.

Marion Ownbey s.n. 1 Jul 1944  
Herbarium: WS, Accession: 274017

Amaryllidaceae OREGON, U.S.A.

*Allium amplectens* Torr.

LAKE COUNTY:

Greenhouse or garden in Pullman, WA.  
43.16056° N, 123.36667° W; T35S R17E S10; Estimated, Invalid  
coordinates (located outside county bounds).  
G.N. 108 n=21/2 is handwritten over the original n=14? Grown from  
bulbs of Ownbey & Brown 2413 collected in wet soil among grass  
under pines at mile post 41. Origin: N.

**Marion Ownbey s.n.** 1 Jul 1944

Herbarium: WS, Accession: 274021

Amaryllidaceae OREGON, U.S.A.

*Allium amplectens* Torr.

LAKE COUNTY:

Greenhouse or garden in Pullman, WA.  
43.16056° N, 123.36667° W; T35S R17E S10; Estimated, Invalid  
coordinates (located outside county bounds).  
G.N. 108 n=21/2 was handwritten on the original label (n=14?)  
Grown from bulbs of Ownbey & Brown 2413 collected in wet soil  
among grass under pines at Mile post 41. Origin: N.

**Marion Ownbey s.n.** 14 Jun 1944

Herbarium: WS, Accession: 274023

Amaryllidaceae CALIFORNIA, U.S.A.

*Allium amplectens* Torr.

EL DORADO COUNTY:

Institute of Forest Genetics, 3 miles E of Placerville.  
Elev. 2600 feet  
38.729707° N, 120.741749° W; Estimated  
Dry, rocky flat, moist earlier in the season. Pollen sample taken Nov.  
1977. Size indicates triploid, Mean length 41.32 microns, mean width  
26.43 microns (n=10). Voucher slide at CPH. D.W. McNeal. Origin:  
N.

**G. Thomas Robbins 1075** 7 May 1943

Herbarium: WS, Accession: 43423

Amaryllidaceae OREGON, U.S.A.

*Allium amplectens* Torr.

POLK COUNTY:

near Monmouth.  
44.8486°, -123.2328°; uncertainty 402 m.

**Howard Taylor 897** 5 Jun 1942

Herbarium: OSC, Catalog: WILLU29613

Amaryllidaceae CALIFORNIA, U.S.A.

*Allium amplectens* Torr.

SHASTA COUNTY:

Greenhouse or garden in Pullman, WA.  
38.34583° N, 121.63861° W; Estimated  
In standing water among rocks. G.N. 112 n=14 Pollen sample taken  
26 July 1977 to compare pollen size between tetraploid & diploid  
populations, pollen slide at CPH. Mean length 40.07 microns, width  
26.92 microns, n=10. D.W. McNeal Grown at Pullman, Washington,  
from bulbs of Ownbey & Br. Origin: N.

**Marion Ownbey s.n.** 10 Jul 1942

Herbarium: WS, Accession: 273807

Amaryllidaceae OREGON, U.S.A.

*Allium amplectens* Torr.

LAKE COUNTY:

Greenhouse or garden in Pullman, WA.  
43.16056° N, 123.36667° W; T36S R18E; Estimated, Invalid  
coordinates (located outside county bounds).  
G.N. 110n=21/2 Grown at Pullman, Washington, from bulbs of  
Ownbey & Brown 2415, collected 19 June 1941, in rocky gully, Mile  
Post 26. Origin: N.

**Marion Ownbey s.n.** 24 Jun 1942

Herbarium: WS, Accession: 274018

Amaryllidaceae OREGON, U.S.A.

*Allium amplectens* Torr.

LAKE COUNTY:

Greenhouse or garden in Pullman, WA.  
43.16056° N, 123.36667° W; T36S R18E; Estimated, Invalid  
coordinates (located outside county bounds).  
In rock gully. G.N. 110 n=21/2D.W. McNeal reading: Pollen sample  
taken Nov. 1977. Pollen shape confirms triploid. Mean diameter  
38.53 microns (n=10). Voucher slide at CPH. Grown at Pullman,  
Washington, from bulbs of Ownbey & Brown 2415, collected 19 June  
1941, in rocky. Origin: N.

**Marion Ownbey s.n.** 10 Jun 1942

Herbarium: WS, Accession: 274019

Amaryllidaceae OREGON, U.S.A.

*Allium amplectens* Torr.

LAKE COUNTY:

Greenhouse or garden in Pullman, WA.  
43.16056° N, 123.36667° W; T35S R17E S10; Estimated, Invalid  
coordinates (located outside county bounds).  
G.N. 108 n=21/2 Grown at Pullman, Washington, from bulbs of  
Ownbey & Brown 2413, collected 18 June 1941, in wet soil among  
grass under pines, at Mile Post 41. Origin: N.

**Marion Ownbey s.n.** 24 Jun 1942

Herbarium: WS, Accession: 274022

Amaryllidaceae CALIFORNIA, U.S.A.

*Allium amplectens* Torr.

NAPA COUNTY:

Blake's Canyon 2 mi. S.E. of Angwin.  
Elev. 1400 feet  
On shallow soil bordering a stream. Origin: N.

**Donald V. Hemphill s.n.** 15 May 1941

Herbarium: LEA



Amaryllidaceae CALIFORNIA, U.S.A.

*Allium amplexans* Torr.

SHASTA COUNTY:

Goose Valley Road, 2 miles north of highway, near Burney.  
40.8825° N, 121.65972° W; Estimated

Mostly in standing water among rocks, and in wet meadow. Pollen sample taken 26 Jul 1977 to compare pollen size between tetraploid and diploid populations. Pollen slide at CPH. mean length 39.72 microns width 25.97 microns n=10. D.W. McNeal. species name was missing from original label, name from annotation la. Origin: N.

**Marion Ownbey 2418** 20 Jun 1941

Herbarium: WS, Accession: 117854

Amaryllidaceae CALIFORNIA, U.S.A.

*Allium amplexans* Torr.

MARIN COUNTY:

Near Rock Spring, Mt. Tamalpais.  
36.85083° N, 119.54972° W; Estimated  
Origin: N.

**John Thomas Howell s.n.** 18 May 1941

Herbarium: WS, Accession: 242690

Amaryllidaceae CALIFORNIA, U.S.A.

*Allium amplexans* Torr.

Napa, California.  
Origin: N.

**Maxine Wilkes s.n.** 1 May 1940

Herbarium: LEA

Amaryllidaceae OREGON, U.S.A.

*Allium amplexans* Torr.

southern Oregon.  
43°, -120.6°; uncertainty 739000 m.

**D.P Rogers s.n.** 29 Apr 1940

Herbarium: OSC, Catalog: OSC94578

Amaryllidaceae OREGON, U.S.A.

*Allium amplexans* Torr.

DOUGLAS COUNTY:

Elev. 500 feet  
43.33333° N, 123.16667° W; Estimated, Misleading coordinates (placed in center of county).  
In level pasturelands. Associated taxa: Camassia, Plagiobothrys, Limnathes and Orthocarpus. D.W. McNeal Pollen sample taken Nov. 1977. Size extremely large: hexaploid, Pentaploid? Mean length 47.46 microns, mean width 29.83 microns, (n=10) voucher slide at CPH. Origin: N.

**Frank W. Gould 1094** 6 May 1940

Herbarium: WS, Accession: 194689

Amaryllidaceae OREGON, U.S.A.

*Allium amplexans* Torr.

LANE COUNTY:

low land of Spencer Butte.  
43.9836°, -123.0967°; uncertainty 1609 m.

**Rayma Brown 133** 20 May 1939

Herbarium: OSC, Catalog: ORE20249

Amaryllidaceae CALIFORNIA, U.S.A.

*Allium amplexans* Torr.

TRINITY COUNTY:

1 mile above Canyon Creek Meadow, 8 miles above Dedrick, in Salmon-Trinity Alps.  
Elev. 5000 feet  
40.746432° N, 123.05583° W; Estimated  
Corolla nearly white; bulbs coats prominently serrate-striate; ovary crested. Origin: N.

**C. L. Hitchcock 5358** 12 Jul 1939  
with J. S. Martin

Herbarium: WS, Accession: 95893

Amaryllidaceae OREGON, U.S.A.

*Allium amplexans* Torr.

LANE COUNTY:

Spencer Creek.  
43.9898°, -123.1781°; uncertainty 805 m.  
Fairly abundant.

**L.E. Detling 2761** 26 May 1938

Herbarium: OSC, Catalog: ORE20265

Amaryllidaceae OREGON, U.S.A.

*Allium amplexans* Torr.

LANE COUNTY:

high water bed of Big Fall Creek.  
43.9653°, -122.593°; uncertainty 19312 m.

**L.F. Henderson 18876** 25 Jul 1938

Herbarium: OSC, Catalog: ORE20266

Amaryllidaceae OREGON, U.S.A.

*Allium amplexans* Torr.

LANE COUNTY:

Spencer Creek. SE-low knoll.  
Elev. 470 feet  
44.06556° N, 123.87833° W; T18S R4W S21; Estimated  
Oak Woodland, very slight moisture, gravel loam, shallow in full sun. Associated taxa: Gramineae spp.-Athysanus pusillus-Thysanocarpus curvipes-Plectritis congesta. Origin: N.

**L. E. Detling 2761** 26 May 1938

Herbarium: WS, Accession: 132525

Amaryllidaceae CALIFORNIA, U.S.A.

*Allium amplexans* Torr.

BUTTE COUNTY:

3 miles N. of Chico, Butte county.  
39.65° N, 121.56667° W; Estimated

Pollen sample taken Nov. 1977. Size indicates triploid, Mean length 43.40 microns, mean width 27.99 microns (n=10). Voucher slide at CPH. D.W. McNeal. Origin: N.

**Robert F. Hoover 3246** 24 Apr 1938

Herbarium: WS, Accession: 187242

Amaryllidaceae OREGON, U.S.A.

*Allium amplexans* Torr.

Roadside 4 miles south of Coburg,  
Oregon on the Eugene Road.

**William H. Baker 315**

26 Jun 1937

Herbarium: ID, Accession: 49017,  
Barcode: ID011491



Amaryllidaceae OREGON, U.S.A.

*Allium amplexans* Torr.

LANE COUNTY:

Spencer Creek area, west of Eugene.  
43.991°, -123.1945°; uncertainty 4828 m.

**L.E. Detling 2104** 29 May 1937

Herbarium: OSC, Catalog: OSC184608

Amaryllidaceae OREGON, U.S.A.

*Allium amplexans* Torr.

LAKE COUNTY:

dry watercourse 16 mil. W. of Adel.  
42.1775°, -120.2118°; uncertainty 19312 m.

**M.E. Peck s.n.** 28 Jun 1937

Herbarium: OSC, Catalog: OSC50909

Amaryllidaceae OREGON, U.S.A.

*Allium amplexans* Torr.

LANE COUNTY:

4 miles south of Coburg, Oregon on the Eugene road.  
44.0719°, -123.0653°; uncertainty 4828 m.

**William H. Baker 315** 25 Jun 1937

Herbarium: OSC, Catalog: OSC74264

Amaryllidaceae OREGON, U.S.A.

*Allium amplexans* Torr.

LAKE COUNTY:

dry watercourse 16 mi. W. of Adel.  
42.1775°, -120.2118°; uncertainty 19312 m.

**M.E. Peck 19581** 28 Jun 1937

Herbarium: OSC, Catalog: WILLU22440

Amaryllidaceae OREGON, U.S.A.

*Allium amplexans* Torr.

HARNEY COUNTY:

8 mi. west of Burns.  
43.5864°, -119.2352°; uncertainty 9656 m.

**M.E. Peck 19581** 19 Jun 1937

Herbarium: OSC, Catalog: WILLU22444

Amaryllidaceae CALIFORNIA, U.S.A.

*Allium amplexans* Torr.

YUBA COUNTY:

Sacramento Valley, 5 miles south of Marysville.

Elev. 60 feet  
39.07335° N, 121.59028° W; Estimated  
Sun, Clay, Swales, Dry. Upper Sonoran: Grassland. Plant type:  
bulbous, height 1-16 inches, abundance common. Flowers white.  
Origin: N.

**Carl B. Wolf 8777** 11 Jun 1937

Herbarium: WS, Accession: 165390

Amaryllidaceae CALIFORNIA, U.S.A.

*Allium amplexans* Torr.

HUMBOLDT COUNTY:

North Coast Range, Kneeland Prairie.

Elev. 2700 feet  
40.76139° N, 123.99361° W; Estimated  
Life Zone: arid transition: -Quercus garryana. Sun, Black Loam,  
open meadow. Pollen sample taken Nov. 1977. Size indicates  
tetraploid. Mean length-40.92 microns, mean width  
-26.04microns.(n=10) Voucher slide at CPH. D.W. McNeal Flowers  
pale lavender-pink. Bulbous. Common. Origin: N.

**Carl B. Wolf 8810** 14 Jun 1937

Herbarium: WS, Accession: 165396

Amaryllidaceae CALIFORNIA, U.S.A.

*Allium amplexans* Torr.

BUTTE COUNTY:

Sacramento Valley, 4 1/2 miles W. of Oroville on road to Richvale.

Elev. 150 feet  
39.513884° N, 121.592858° W; Estimated  
Sun, heavy clay, open valley. Lower Sonoran: Grassland. Plant type:  
bulbous, height 1 inch, abundant. Flowers white. Origin: N.

**Carl B. Wolf 8668** 14 May 1937

Herbarium: WS, Accession: 165402

Amaryllidaceae CALIFORNIA, U.S.A.

*Allium amplexans* Torr.

MERCED COUNTY:  
5 miles N. of Snelling.  
37.59167° N, 120.43639° W; Estimated  
Pollen sample taken Nov. 1977. Size indicates tetraploid. Mean length 42.36 microns, mean width 27.86 (n=10). Voucher slide at CPH. D.W. McNeal. Origin: N.

**Robert F. Hoover 2060** 4 May 1937

Herbarium: WS, Accession: 187238

Amaryllidaceae OREGON, U.S.A.

*Allium amplexans* Torr.

JACKSON COUNTY:  
near Pinehurst.  
42.1178°, -122.365°; uncertainty 402 m.

**G.C. Bellinger s.n.** May 1936

Herbarium: OSC, Catalog: WILLU18641

Amaryllidaceae OREGON, U.S.A.

*Allium amplexans* Torr.

UMATILLA COUNTY:  
Tollgate, Ore.  
Phenology: Flowers.

**Unknown S.N.**

17 May 1936

Herbarium: WCW, Accession: 3781



Amaryllidaceae CALIFORNIA, U.S.A.

*Allium amplexans* Torr.

HUMBOLDT COUNTY:  
At point where the road from Bridgeville to Dismore crosses the Little Van Duzen River.

Elev. 2330 feet  
40.48194° N, 123.66222° W; Estimated  
On sand and gravel on river bank. D.W. McNeal reading: Pollen sample taken Nov. 1977. Size indicates triploid. Mean diameter 42.88 microns, (n=10) Voucher slide at CPH. Origin: N.

**C. C. Harris 645** 24 Jun 1936  
with S. K. Harris

Herbarium: WS, Accession: 85202

Amaryllidaceae OREGON, U.S.A.

*Allium amplexans* Torr.

JOSEPHINE COUNTY:  
Mt. Grayback; Siskiyou Mts.  
42.11°, -123.3117°; uncertainty 1609 m.

**J. William Thompson 12 461** 2 Aug 1935

Herbarium: OSC, Catalog: WILLU18988

Amaryllidaceae OREGON, U.S.A.

*Allium amplexans* Torr.

LANE COUNTY:  
Amazon, south of town, Eugene.  
43.9239°, -123.0815°; uncertainty 273000 m.  
Flowers pink.

**Orlin L. Ireland 625** 23 Jun 1935

Herbarium: OSC, Catalog: ORE38569

Amaryllidaceae CALIFORNIA, U.S.A.

*Allium amplexans* Torr.

SANTA CLARA COUNTY:  
Adjacent to stream and on nearby slope, Colorado Creek, Red Mountains.  
Elev. 2200 feet  
37.465° N, 121.59389° W; Estimated  
Pollen sample taken Nov. 1977. Pollen shape indicates triploid, Mean diameter 41.32 microns (n=10). Voucher slide at CPH. D.W. McNeal Perianth pink; large colonies. Origin: N.

**Helen K. Sharsmith 3182** 25 May 1935

Herbarium: WS, Accession: 43508

Amaryllidaceae CALIFORNIA, U.S.A.

*Allium amplexans* Torr.

SANTA CLARA COUNTY:  
Colorado Creek, Red Mountains, Mount Hamilton Range.  
Elev. 2200 feet  
37.465° N, 121.59389° W; Estimated  
Large colonies adjacent to stream and on nearby slope. Pollen sample taken Nov. 1977. Size indicates triploid, Mean diameter 40.13 microns (n=10). Voucher slide at CPH. D.W. McNeal Perianth pink. Origin: N.

**H. K. Sharsmith 3182** 25 May 1935

Herbarium: WS, Accession: 92243

Amaryllidaceae OREGON, U.S.A.

*Allium amplexans* Torr.

JOSEPHINE COUNTY:  
On Mount Grayback, Siskiyou Mountains.  
Elev. 5500 ft.  
Rocky slopes. Phenology: Flowers. Origin: Native.

**J. William Thompson 12461** 2 Aug 1935

Herbarium: WTU, Accession: 4269JWT

Amaryllidaceae OREGON, U.S.A.

*Allium amplexans* Torr.

LAKE COUNTY:  
Fremont Forest. East side Dog Lake.  
Elev. 5400 ft.

Common name; Wild Onion. Distribution; dry stony areas.  
Abundance; thick. Herbarium of the Forest Service #73543. Ingram.  
Phenology: Flowers. Origin: Native.

**Forman F140** 8 Jul 1935  
Herbarium: WTU, Accession: 355234

Amaryllidaceae OREGON, U.S.A.

*Allium amplexans* Torr.

LINN COUNTY:  
on Calapooya River.

**C.E. Schuster s.n.** 26 Jun 1934  
Herbarium: OSC, Catalog: OSC33206

Amaryllidaceae OREGON, U.S.A.

*Allium amplexans* Torr.

LANE COUNTY:  
Spencer Creek District  
43.991°, -123.1945°; uncertainty 4828 m.  
Flowers white, here nearly always pink.

**Frank P. Sipe s.n.** 28 May 1934  
Herbarium: OSC, Catalog: ORE20268

Amaryllidaceae OREGON, U.S.A.

*Allium amplexans* Torr.

LANE COUNTY:  
Eugene, 1 mile east of campus.  
44.0453°, -123.0542°; uncertainty 1609 m.  
Flowers pink.

**Orlin L. Ireland 117** 3 May 1934  
Herbarium: OSC, Catalog: ORE38566

Amaryllidaceae CALIFORNIA, U.S.A.

*Allium amplexans* Torr.

SANTA CLARA COUNTY:  
Tributary to San Antonio Creek, western edge of San Antonio Valley.  
Elev. 2150 feet  
37.34361° N, 121.45194° W; Estimated  
Among rocks in flood bed. D.W. McNeal Pollen sample taken Nov.  
1977. Size indicates triploid. Mean diameter 41.06 microns, (n=10).  
Voucher slide at CPH. Perianth whitish. Origin: N.

**Helen K. Sharsmith 1005** 29 Apr 1934  
Herbarium: WS, Accession: 43062

Amaryllidaceae OREGON, U.S.A.

*Allium amplexans* Torr.

LANE COUNTY:  
Field beside Crow Road, near Eugene.

**L.F. Henderson 15697**  
27 Jun 1933  
Herbarium: HPSU, Accession: 5445



Amaryllidaceae OREGON, U.S.A.

*Allium amplexans* Torr.

BENTON COUNTY:  
S. of Philomath.  
44.532°, -123.368°; uncertainty 9656 m.

**H.P. Barss s.n.** 21 Jun 1933  
Herbarium: OSC, Catalog: OSC29618

Amaryllidaceae OREGON, U.S.A.

*Allium amplexans* Torr.

DOUGLAS COUNTY:  
Myrtle Creek.  
43.0203°, -123.2919°; uncertainty 402 m.

**Lilla Leach 4345** 21 Jun 1933  
Herbarium: OSC, Catalog: ORE20260

Amaryllidaceae OREGON, U.S.A.

*Allium amplexans* Torr.

LANE COUNTY:  
field near Eugene-Crow Road.  
44.0102°, -123.2508°; uncertainty 9656 m.

**L.F. Henderson 15697** 27 Jun 1933  
Herbarium: OSC, Catalog: ORE20269

Amaryllidaceae CALIFORNIA, U.S.A.

*Allium amplexans* Torr.

TRINITY COUNTY:  
Three forks of Mad River.  
Elev. 2900 feet  
40.16694° N, 123.22361° W; Estimated  
Origin: N.

**Joseph P. Tracy 10225** 17 Jun 1932  
Herbarium: WS, Accession: 130793

Amaryllidaceae OREGON, U.S.A.

*Allium amplexans* Torr.

JOSEPHINE COUNTY:

Josephine Creek.

42.1739°, -123.711°; uncertainty 19312 m.  
Oregon?.

**Lilla Leach 2941**

25 Jun 1931

Herbarium: OSC, Catalog: ORE20252

Amaryllidaceae

OREGON, U.S.A.

*Allium amplexans* Torr.

DOUGLAS COUNTY:

rocky banks of Cow Creek; 6 miles above Riddle.

**L.F. Henderson 2696**

5 Jun 1930

Herbarium: OSC, Catalog: ORE20263

Amaryllidaceae

OREGON, U.S.A.

*Allium amplexans* Torr.

DOUGLAS COUNTY:

Rogue River Banks, Gold Hill.

**L.F. Henderson 12312**

5 May 1930

Herbarium: OSC, Catalog: ORE20264

Amaryllidaceae

OREGON, U.S.A.

*Allium amplexans* Torr.

JOSEPHINE COUNTY:

Illinois River.

42.3717°, -123.8218°; uncertainty 273000 m.

**Lilla Leach 2942**

3 Jun 1930

Herbarium: OSC, Catalog: ORE20273

Amaryllidaceae

OREGON, U.S.A.

*Allium amplexans* Torr.

JACKSON COUNTY:

Sam's Valley.

42.4917°, -122.9742°; uncertainty 402 m.

**L.F. Henderson 12697**

7 Jun 1930

Herbarium: OSC, Catalog: ORE20274

Amaryllidaceae

OREGON, U.S.A.

*Allium amplexans* Torr.

JOSEPHINE COUNTY:

Illinois River.

Dry rocky.

**L. Leach 2942**

3 Jun 1930

Herbarium: SRP, Accession: 17389



Amaryllidaceae

BRITISH COLUMBIA, CANADA

*Allium amplexans* Torr.

GULF ISLANDS:

Chatham Island.

Dry ground. Former AN=8851b. Origin: N.

**Robert (Reverend) Connell s.n.**

26 Jun 1930

Herbarium: V, Catalog: V177685

Amaryllidaceae

OREGON, U.S.A.

*Allium amplexans* Torr.

CURRY COUNTY:

Humbug Mt.

42.6789°, -124.4356°; uncertainty 1609 m.

**Lilla Leach 2392**

10 Jun 1929

Herbarium: OSC, Catalog: ORE20242

Amaryllidaceae

OREGON, U.S.A.

*Allium amplexans* Torr.

CURRY COUNTY:

open hill near Gold Beach.

42.4075°, -124.4206°; uncertainty 402 m.

Drying early, reducing size of plants.

**L.F. Henderson 11668**

9 Jul 1929

Herbarium: OSC, Catalog: ORE20262

Amaryllidaceae

OREGON, U.S.A.

*Allium amplexans* Torr.

BENTON COUNTY:

8 miles south of Corvallis.

44.4055°, -123.2719°; uncertainty 9656 m.

**J.W. Thompson 4366**

2 Jun 1928

Herbarium: OSC, Catalog: OSC22453

Amaryllidaceae OREGON, U.S.A.

*Allium amplexans* Torr.

JOSEPHINE COUNTY:  
10 miles south of Kerby.  
42.0488°, -123.6506°; uncertainty 9656 m.

**J.W. Thompson 4644** 7 Jun 1928

Herbarium: OSC, Catalog: OSC26648

Amaryllidaceae OREGON, U.S.A.

*Allium amplexans* Torr.

JOSEPHINE COUNTY:  
Sexton Mt.  
42.6003°, -123.3642°; uncertainty 1609 m.

**Lilla Leach 1708** 27 May 1928

Herbarium: OSC, Catalog: ORE20251

Amaryllidaceae OREGON, U.S.A.

*Allium amplexans* Torr.

LANE COUNTY:  
Agate St., Eugene.  
44.0342°, -123.0541°; uncertainty 1609 m.

**L.F. Henderson 9389** 16 Jun 1928

Herbarium: OSC, Catalog: ORE117370

Amaryllidaceae OREGON, U.S.A.

*Allium amplexans* Torr.

CURRY COUNTY:  
Summit of Pistol River Mountain.  
Pollen sample taken Oct. 1977. Mean length 40.66 micrometers,  
mean width 27.40 micrometers (n=10). Pollen size indicates  
tetraploid. Voucher slide at CPH. -D. W. McNeal. Phenology:  
Flowers. Origin: Native.

**J. William Thompson 4576a** 4 Jun 1928

Herbarium: WTU, Accession: 24881JWT-B

Amaryllidaceae OREGON, U.S.A.

*Allium amplexans* Torr.

BENTON COUNTY:  
8 miles south of Corvallis.  
Dry ground. Pollen sample taken Oct. 1977. Pollen size indicates  
tetraploid. Mean length 41.11 micrometers, mean width 27.38  
micrometers (n=10). Voucher slide at CPH. -D. W. McNeal.  
Phenology: Flowers. Origin: Native.

**J. William Thompson 4366** 2 Jun 1928

Herbarium: WTU, Accession: 24882JWT-A

Amaryllidaceae OREGON, U.S.A.

*Allium amplexans* Torr.

KLAMATH COUNTY:  
damp stony ground, 10 miles North of Bonanza.  
42.3478°, -121.398°; uncertainty 19312 m.

**Morton E. Peck 15187** 23 Jun 1927

Herbarium: OSC, Catalog: OSC22436

Amaryllidaceae OREGON, U.S.A.

*Allium amplexans* Torr.

LAKE COUNTY:  
canyon of Cogswell Cr.; 8 mi. s. of Lakeview.  
42.0653°, -120.345°; uncertainty 9656 m.

**M.E. Peck 15562** 11 Jul 1927

Herbarium: OSC, Catalog: WILLU13878

Amaryllidaceae OREGON, U.S.A.

*Allium amplexans* Torr.

JACKSON COUNTY:  
Pinehurst.  
42.1178°, -122.365°; uncertainty 402 m.

**M.E. Peck 15076** 20 Jun 1927

Herbarium: OSC, Catalog: WILLU13945

Amaryllidaceae OREGON, U.S.A.

*Allium amplexans* Torr.

JACKSON COUNTY:  
Pinehurst.  
42.1178°, -122.365°; uncertainty 402 m.

**M.E. Peck 15060** 20 Jun 1927

Herbarium: OSC, Catalog: WILLU13946

Amaryllidaceae OREGON, U.S.A.

*Allium amplexans* Torr.

KLAMATH COUNTY:  
10 mi. N of Bonanza.  
42.3478°, -121.398°; uncertainty 19312 m.

**M.E. Peck 15186** 24 Jun 1927

Herbarium: OSC, Catalog: WILLU13947

Amaryllidaceae OREGON, U.S.A.

*Allium amplexans* Torr.

KLAMATH COUNTY:  
10 mi. n. of Bonanza.  
42.3478°, -121.398°; uncertainty 19312 m.

**M.E. Peck 15181** 24 Jun 1927

Herbarium: OSC, Catalog: WILLU13949

Amaryllidaceae OREGON, U.S.A.

*Allium amplexans* Torr.

KLAMATH COUNTY:  
10 mi. N of Bonanza.  
42.3478°, -121.398°; uncertainty 19312 m.

**M.E. Peck 15187** 24 Jun 1927

Herbarium: OSC, Catalog: WILLU13950

Amaryllidaceae OREGON, U.S.A.

*Allium amplexans* Torr.

LAKE COUNTY:  
canyon of Cogswell Cr.; 8 mi. s. of Lakeview.  
42.0653°, -120.345°; uncertainty 9656 m.

**M.E. Peck 15562** 11 Jul 1927

Herbarium: OSC, Catalog: WILLU13951

Amaryllidaceae OREGON, U.S.A.

*Allium amplexans* Torr.

JACKSON COUNTY:  
20 mi. east of Medford.  
42.353°, -122.3973°; uncertainty 19312 m.

**J.H. Heckner s.n.** Jun 1927

Herbarium: OSC, Catalog: WILLU14486

Amaryllidaceae OREGON, U.S.A.

*Allium amplexans* Torr.

JACKSON COUNTY:  
Near Pinehurst.  
Moist bank. Pollen sample taken Oct. 1977. Pollen size indicates tetraploid. Mean length 40.41 micrometers, mean width 25.05 micrometers (n=10). Voucher slide at CPH. -D. W. McNeal.  
Phenology: Flowers. Origin: Native.

**Morton E. Peck 15076** 20 Jun 1927

Herbarium: WTU, Accession: 24881JWT-A

Amaryllidaceae OREGON, U.S.A.

*Allium amplexans* Torr.

LANE COUNTY:  
Bohemia Mt.  
43.5744°, -122.6558°; uncertainty 1609 m.  
No bulbs.

**J.R. Patterson s.n.** 13 Jun 1926

Herbarium: OSC, Catalog: ORE20240

Amaryllidaceae OREGON, U.S.A.

*Allium amplexans* Torr.

JOSEPHINE COUNTY:  
base of Eight Dollar Mt., near Selma.  
42.2581°, -123.6606°; uncertainty 1609 m.  
But bracts 2, not 3.

**L.F. Henderson 7197** 17 Jun 1926

Herbarium: OSC, Catalog: ORE20243

Amaryllidaceae OREGON, U.S.A.

*Allium amplexans* Torr.

JACKSON COUNTY:  
on road below Butte Falls; Crater Forest.  
42.5461°, -122.5608°; uncertainty 402 m.  
Frequent in type; assoc. specs. 2061 to 2065 incl.; forage value:  
grazed by cattled with other veg. not important.

**D.C. Ingram 2062** 2 Jun 1926

Herbarium: OSC, Catalog: ORE20246

Amaryllidaceae OREGON, U.S.A.

*Allium amplexans* Torr.

CURRY COUNTY:  
forest Siskiyou; Eckley Ranch head Sixes River.  
42.8151°, -124.1784°; uncertainty 1609 m.  
No graz. use. inaccessible.;distribution scattered on dry So. slopes;  
forage value poor.

**D.C. Ingram 53353** 26 May 1926

Herbarium: OSC, Catalog: ORE20270

Amaryllidaceae OREGON, U.S.A.

*Allium amplexans* Torr.

HARNEY COUNTY:  
top of Steens Mts.; 5 mi. S. of head of Wild Horse Cr.  
42.5575°, -118.5739°; uncertainty 4828 m.

**M.E. Peck 14080** 29 Jun 1925

Herbarium: OSC, Catalog: WILLU13028

Amaryllidaceae OREGON, U.S.A.

*Allium amplexans* Torr.

JACKSON COUNTY:  
4 mi. W. of Prospect.  
42.715°, -122.5696°; uncertainty 4828 m.

**William Sherwood 874** 28 May 1924

Herbarium: OSC, Catalog: WILLU13473

Amaryllidaceae BRITISH COLUMBIA, CANADA

*Allium amplexans* Torr.

Vancouver Island, Gonzales, Victoria, B.C.  
49.666667° N, 125.833333° W; Estimated  
Open meadow. Pollen sample taken 26 Jul 1977 to compare pollen size between tetraploid and diploid populations, Pollen size indicates tetraploid, mean diameter 44.03microns, width 26.92 microns n=10. Pollen slide at CPH. D.W. McNeal. Origin: N.

**C. F. Newcombe s.n.** 19 Jun 1924

Herbarium: WS, Accession: 133495

Amaryllidaceae OREGON, U.S.A.

*Allium amplexans* Torr.

JOSEPHINE COUNTY:  
Eight Dollar Mountain.  
42.2581°, -123.6606°; uncertainty 1609 m.

**A.R Sweetser s.n.** 26 May 1923  
Herbarium: OSC, Catalog: ORE20241

Amaryllidaceae OREGON, U.S.A.

*Allium amplexans* Torr.

JOSEPHINE COUNTY:  
back of Eight Dollar Mt.  
42.2581°, -123.6606°; uncertainty 1609 m.

**s.n.** May 1923  
Herbarium: OSC, Catalog: ORE20254

Amaryllidaceae OREGON, U.S.A.

*Allium amplexans* Torr.

WASHINGTON COUNTY:  
Dilley.  
45.4908°, -123.1222°; uncertainty 402 m.  
Very common, flowers pale pink, bulbs small, about 1/4 inch in diameter, not deeply set--about 3 or 4 inches.

**Martin W. Gorman 6174** 9 Jun 1923  
Herbarium: OSC, Catalog: ORE112373

Amaryllidaceae WASHINGTON, U.S.A.

*Allium amplexans* Torr.

SAN JUAN COUNTY:  
Near Argyle.  
48.51472° N, 123.01833° W; Estimated  
Dry slope above the sea. Origin: N.

**Morton E. Peck 12760** 27 Jun 1923  
Herbarium: WS, Accession: 60300

Amaryllidaceae CALIFORNIA, U.S.A.

*Allium amplexans* Torr.

HUMBOLDT COUNTY:  
Valley of South Yager Creek.  
Elev. 2500 feet  
40.52556° N, 124.07417° W; Estimated  
Pollen sample taken Nov. 1977. Size indicates tetraploid. mean length - 41.71 (microns), mean width-29.97 (microns), (n=10).  
Voucher slide at CPH. D.W.McNeal Flowers pale pink. Origin: N.

**Joseph P. Tracy 6530** 4 Jul 1923  
Herbarium: WS, Accession: 247619

Amaryllidaceae OREGON, U.S.A.

*Allium amplexans* Torr.

JOSEPHINE COUNTY:  
in old river channel near Kerby.  
42.1944°, -123.6506°; uncertainty 402 m.

**L.S. s.n.** 13 Jun 1922  
Herbarium: OSC, Catalog: ORE66170

Amaryllidaceae OREGON, U.S.A.

*Allium amplexans* Torr.

LINN COUNTY:  
Brownsville.  
44.3936°, -122.9836°; uncertainty 402 m.

**Leslie L. Haskin s.n.** 10 May 1922  
Herbarium: OSC, Catalog: OSC17090

Amaryllidaceae CALIFORNIA, U.S.A.

*Allium amplexans* Torr.

SONOMA COUNTY:  
Sonoma Valley.  
Elev. 100 feet  
38.20833° N, 122.41667° W; Estimated  
Corolla pink-white. Origin: N.

**W. L. Jepson 9190** 6 May 1921  
Herbarium: WS, Accession: 315564

Amaryllidaceae OREGON, U.S.A.

*Allium amplexans* Torr.

BENTON COUNTY:  
9th St., N of Corvallis.  
44.5647°, -123.2608°; uncertainty 4828 m.  
Family Liliaceae; common name wild onion; [no units given for elevation].

**Albert N. Steward 287** 25 Jun 1920  
Herbarium: OSC, Catalog: OSC17326

Amaryllidaceae CALIFORNIA, U.S.A.

*Allium amplexans* Torr.

MODOC COUNTY:  
Warner Mts. near Alturas.  
Fl. white.

**Roxana S. Ferris s.n.** 14 Jun 1919  
with Rena Duthie  
Herbarium: OSC, Catalog: WILLU22880

Amaryllidaceae BRITISH COLUMBIA, CANADA

*Allium amplexans* Torr.

Vancouver Island, Alberni.  
49.666667° N, 125.833333° W; Estimated  
Pollen sample taken 26 July 1977 to compare pollen size between tetraploid & diploid populations, pollen slide at CPH. Mean diameter 41.60 (n=10). Pollen shape indicates triploid. D.W. McNeal. Origin: N.

**J. R. Anderson s.n.** 17 Jun 1919  
Herbarium: WS, Accession: 51704



Amaryllidaceae OREGON, U.S.A.

*Allium amplexans* Torr.

MARION COUNTY:  
Along railroad, State School.  
43.60833° N, 118.09722° W; Estimated, Invalid coordinates  
(located outside county bounds).  
Gravelly soil. Origin: N.

**J. C. Nelson 2700** 21 Jun 1919

Herbarium: WS, Accession: 94048

Amaryllidaceae CALIFORNIA, U.S.A.

*Allium amplexans* Torr.

MODERO COUNTY:  
Arvald Meadow.  
Elev. 5000 feet  
35.50417° N, 119.17167° W; Estimated  
D.W. McNeal reading: Pollen sample taken Nov. 1977. Size  
indicates diploid. Mean length 31.14 microns, mean width 20.51  
microns (n=10). Voucher slide at CPH. Origin: N.

**Adele Lewis Grant 1346** 27 Jun 1918

Herbarium: WS, Accession: 256525

Amaryllidaceae OREGON, U.S.A.

*Allium amplexans* Torr.

BENTON COUNTY:  
Corvallis.  
44.5647°, -123.2608°; uncertainty 4828 m.

**H.C. Gilbert 37** Jun 1916  
Herbarium: OSC, Catalog: OSC2352

Amaryllidaceae OREGON, U.S.A.

*Allium amplexans* Torr.

DOUGLAS COUNTY:  
Rogue- Umpqua divide; 23 mi. w. of Crater L.  
43.0664°, -122.4628°; uncertainty 9656 m.

**M.E. Peck 2531** 31 Jul 1916

Herbarium: OSC, Catalog: WILLU7282

Amaryllidaceae OREGON, U.S.A.

*Allium amplexans* Torr.

DOUGLAS COUNTY:  
Roseburg.  
43.2167°, -123.3406°; uncertainty 9656 m.

**M.E. Peck 2530** 23 Jun 1916

Herbarium: OSC, Catalog: WILLU7288

Amaryllidaceae OREGON, U.S.A.

*Allium amplexans* Torr.

BENTON COUNTY:  
Corvallis.  
44.5647°, -123.2608°; uncertainty 4828 m.  
Photo.

**H.C. Gilbert 34** 20 Jun 1916  
Herbarium: OSC, Catalog: OSC12586

Amaryllidaceae OREGON, U.S.A.

*Allium amplexans* Torr.

BENTON COUNTY:  
Corvallis.  
44.5647°, -123.2608°; uncertainty 4828 m.

**H.C. Gilbert s.n.** 22 Jun 1916  
Herbarium: OSC, Catalog: OSC12585

Amaryllidaceae OREGON, U.S.A.

*Allium amplexans* Torr.

BENTON COUNTY:  
Corvallis.  
44.5647°, -123.2608°; uncertainty 4828 m.

**H.C. Gilbert s.n.** 9 Jun 1916  
Herbarium: OSC, Catalog: OSC12586

Amaryllidaceae OREGON, U.S.A.

*Allium amplexans* Torr.

BENTON COUNTY:  
Corvallis.  
44.5647°, -123.2608°; uncertainty 4828 m.

**H.C. Gilbert 40** 7 Jun 1916  
Herbarium: OSC, Catalog: OSC12587

Amaryllidaceae OREGON, U.S.A.

*Allium amplexans* Torr.

BENTON COUNTY:  
Corvallis.

**H. C. Gilbert 35**

9 Jun 1916

Herbarium: SRP, Accession: 17386



Amaryllidaceae

OREGON, U.S.A.

*Allium ampletens* Torr.BENTON COUNTY:  
Corvallis.**H. C. Gilbert 41**

22 Jun 1916

Herbarium: SRP, Accession: 17387



Amaryllidaceae

BRITISH COLUMBIA, CANADA

*Allium ampletens* Torr.

Vancouver Island, Cowichan Lake.

49.666667° N, 125.833333° W; Estimated  
Lake shore. Pollen sample taken 26 Jul 1977 to compare pollen size  
between tetraploid and diploid populations, Pollen shape indicates  
triploid, mean diameter 40.53microns n=10. Pollen slide at CPH.  
D.W. McNeal. Origin: N.**E. K. Simpson s.n.**  
with J. R. Anderson

1 Jul 1916

Herbarium: WS, Accession: 51703

Amaryllidaceae

BRITISH COLUMBIA, CANADA

*Allium ampletens* Torr.

Vancouver Island, Cowichan Lake.

49.666667° N, 125.833333° W; Estimated  
Lake shore. Origin: N.**J. R. Anderson s.n.**

1 Jul 1916

Herbarium: WS, Accession: 94060

Amaryllidaceae

OREGON, U.S.A.

*Allium ampletens* Torr.

DOUGLAS COUNTY:

Wet sands of West Fork Creek, Cow Creek Mountains.

42.94722° N, 123.33667° W; Estimated  
Wet sands. Origin: N.**William C. Cusick 4729**

12 Jun 1915

Herbarium: WS, Accession: 55430

Amaryllidaceae

OREGON, U.S.A.

*Allium ampletens* Torr.

CURRY COUNTY:

Rogue River Valley.

42.42278° N, 124.42806° W; Estimated  
Collection number 4839 was handwritten on the original number  
4389. The county was not specified. The reproductive state was  
hard to determine almost no flowers present. White flower; purple  
bulbs. Origin: N.**W. C. Cusick 4839**

21 Jun 1915

Herbarium: WS, Accession: 55514

Amaryllidaceae

OREGON, U.S.A.

*Allium ampletens* Torr.

DOUGLAS COUNTY:

along railroad right-of-way, Winchester.

43.2803°, -123.3525°; uncertainty 402 m.

**W.C. Cusick 4084A**

23 May 1914

Herbarium: OSC, Catalog: ORE20272

Amaryllidaceae

OREGON, U.S.A.

*Allium ampletens* Torr.

DOUGLAS COUNTY:

Along railroad right-of-way, Winchester, Roseburg Quadrangle,  
Umpqua River Valley.43.66944° N, 124.20389° W; Estimated  
Perianth white. Origin: N.**William C. Cusick 4084a**

23 May 1914

Herbarium: WS, Accession: 55239

Amaryllidaceae

OREGON, U.S.A.

*Allium ampletens* Torr.

DOUGLAS COUNTY:

Along railroad right-of-way, Winchester.

43.278735°, -123.354954°; WGS 84, uncertainty 1000 m.,  
GeoLocate, Georefd by WTU StaffPerianth white. Pollen sample taken, Oct. 1977. Pollen size indicates  
tetraploid, mean length 41.69 micrometers, mean width 27.38  
micrometers (n=10). Voucher slide at CPH. -D. W. McNeal.

Phenology: Flowers. Origin: Native.

**W. C. Cusick 4084A**

23 May 1914

Herbarium: WTU, Accession: 143770

Amaryllidaceae

OREGON, U.S.A.

*Allium ampletens* Torr.

JACKSON COUNTY:

Grizzly Peak.

42.27°, -122.6175°; uncertainty 1609 m.

**M.E. Peck 1345**

17 Jul 1913

Herbarium: OSC, Catalog: WILLU3629

Amaryllidaceae

OREGON, U.S.A.

*Allium amplexans* Torr.

JOSEPHINE COUNTY:

Grants Pass.

42.4392°, -123.3272°; uncertainty 4828 m.

**H.S. Prescott s.n.**

May 1912

Herbarium: OSC, Catalog: WILLU3038

Amaryllidaceae

UTAH, U.S.A.

*Allium amplexans* Torr.

[No state or county given] Blue Mts.

Elev. 3000 ft.

Phenology: Flowers.

**Unknown S.N.**

1 Jun 1911

Herbarium: WCW, Accession: 1273



Amaryllidaceae

OREGON, U.S.A.

*Allium amplexans* Torr.

MARION COUNTY:

South Silver Creek Falls.

**A. S. Foster 24**

4 Jul 1910

Herbarium: HPSU, Accession: 8845



Amaryllidaceae

OREGON, U.S.A.

*Allium amplexans* Torr.

Coast Mountains near the California line.

**Joseph Howell 26**

2 Jun 1910

Herbarium: HPSU, Accession: 8847



Amaryllidaceae

OREGON, U.S.A.

*Allium amplexans* Torr.

JOSEPHINE COUNTY:

Near Waldo, Oregon.

**Joseph Howell 27**

27 May 1909

Herbarium: HPSU, Accession: 8848



Amaryllidaceae

OREGON, U.S.A.

*Allium amplexans* Torr.

JOSEPHINE COUNTY:

near Waldo, Oregon.

**Joseph Howell 28**

27 May 1909

Herbarium: HPSU, Accession: 8849



Amaryllidaceae OREGON, U.S.A.

*Allium amplexans* Torr.

JACKSON COUNTY:  
near Woodville.  
42.4401°, -123.1583°; uncertainty 4828 m.

**M.E. Peck 3540** 27 Jun 1909  
Herbarium: OSC, Catalog: WILLU162

Amaryllidaceae OREGON, U.S.A.

*Allium amplexans* Torr.

MARION COUNTY:  
Salem.  
44.9431°, -123.0339°; uncertainty 9656 m.

**M.E. Peck 1349** Jun 1909  
Herbarium: OSC, Catalog: WILLU1664

Amaryllidaceae OREGON, U.S.A.

*Allium amplexans* Torr.

MARION COUNTY:  
Salem.  
44.9431°, -123.0339°; uncertainty 9656 m.

**M.E. Peck 1346** 9 Jun 1909  
Herbarium: OSC, Catalog: WILLU671

Amaryllidaceae OREGON, U.S.A.

*Allium amplexans* Torr.

JACKSON COUNTY:  
near Woodville.  
42.4401°, -123.1583°; uncertainty 4828 m.

**M.E. Peck 1344** 26 Jun 1909  
Herbarium: OSC, Catalog: WILLU874

Amaryllidaceae OREGON, U.S.A.

*Allium amplexans* Torr.

JOSEPHINE COUNTY:  
near Waldo.  
42.0611°, -123.6469°; uncertainty 805 m.

**Joseph Howell s.n.** May 1909  
Herbarium: OSC, Catalog: ORE112469

Amaryllidaceae OREGON, U.S.A.

*Allium amplexans* Torr.

LANE COUNTY:  
near Eugene.  
44.0522°, -123.0856°; uncertainty 9656 m.

**A.R. Sweetser s.n.** 1908  
Herbarium: OSC, Catalog: ORE20247

Amaryllidaceae CALIFORNIA, U.S.A.

*Allium amplexans* Torr.

HUMBOLDT COUNTY:  
Near Yager.  
41.86639° N, 122.45944° W; Estimated  
Pollen sample taken Nov. 1977. Size indicates tetraploid. mean  
length 40.01micronsmean width 25.78microns (n=10). Voucher slide  
at CPH. D.W.McNeal. Origin: N.

**Alice Eastwood 4832** 23 Jun 1907  
with John Thomas Howell

Herbarium: WS, Accession: 6488

Amaryllidaceae CALIFORNIA, U.S.A.

*Allium amplexans* Torr.

SANTA CLARA COUNTY:  
Stanford University.

**A. D. Elmer 4876**

May 1903

Herbarium: SRP, Accession: 17388



Amaryllidaceae CALIFORNIA, U.S.A.

*Allium amplexans* Torr.

ALAMEDA COUNTY:  
Cedar (Cypress) Mountain.

**A. D. Elmer 4879**

May 1903

Herbarium: SRP, Accession: 17360



Amaryllidaceae CALIFORNIA, U.S.A.

*Allium amplexans* Torr.

SANTA CLARA COUNTY:  
Stanford University, Santa Clara County.  
37.42722° N, 122.16917° W; Estimated  
Pollen sample taken Nov. 1977. Size indicates tetraploid. mean  
length 41.05 microns, mean width 26.82 microns, (n=10). Voucher  
slide at CPH. D.W.McNeal. Origin: N.

**A. D. E. Elmer 4876** May 1903  
Herbarium: WS, Accession: 81553

Amaryllidaceae CALIFORNIA, U.S.A.

*Allium amplexans* Torr.

ALAMEDA COUNTY:  
15 miles from Livermore, Cedar (Cypress) Mountain.  
37.68194° N, 121.76694° W; Estimated  
Pollen sample taken Nov. 1977. Apparently a mixed population.  
Voucher slides at CPH. Plant #1: Pollen shape indicates triploid,  
mean diameter 41.06microns (n=10). Plant #2 Very large pollen  
mean length 45.09 microns, mean width 29.85microns (n=10). Plant  
#. Origin: N.

**A. D. E. Elmer 4489** May 1903  
Herbarium: WS, Accession: 81678

Amaryllidaceae OREGON, U.S.A.

*Allium amplexans* Torr.

JACKSON COUNTY:  
in wet rocky places; Grizzly Range; East of Medford.  
42.2702°, -122.6149°; uncertainty 19312 m.

**John B. Leiberg 4131** 21 Jun 1899  
Herbarium: OSC, Catalog: ORE20253

Amaryllidaceae OREGON, U.S.A.

*Allium amplexans* Torr.

CLACKAMAS COUNTY:  
Oswego.  
45.4208°, -122.6694°; uncertainty 402 m.  
(No 259 Jessup).

**[none] s.n.** 1899  
Herbarium: OSC, Catalog: ORE20255

Amaryllidaceae OREGON, U.S.A.

*Allium amplexans* Torr.

HARNEY COUNTY:  
Stein's Mtns.  
42.647°, -118.5963°; uncertainty 9656 m.  
White.

**W.C. Cusick 2000** 4 Jul 1898  
Herbarium: OSC, Catalog: ORE20245

Amaryllidaceae OREGON, U.S.A.

*Allium amplexans* Torr.

HARNEY COUNTY:  
Steens Mountain.  
42.36028° N, 118.70806° W; Estimated  
Wet soil. Pollen sample taken Nov. 1977. Pollen shape indicates  
triploid . Mean diameter 42.75 microns, (n=10) voucher slide at CPH.  
D.W. McNeal White. Origin: N.

**William C. Cusick 2000** 4 Jul 1898  
Herbarium: WS, Accession: 5897

Amaryllidaceae OREGON, U.S.A.

*Allium amplexans* Torr.

YAMHILL COUNTY:  
McMinnville.  
Onion.

**D. H. Wolfe s.n.**  
26 May 1897  
Herbarium: LINF, Accession: 262



Amaryllidaceae OREGON, U.S.A.

*Allium amplexans* Torr.

HARNEY COUNTY:  
Steins Mts. opp. Devine Ranch.  
42.6131°, -118.5774°; uncertainty 9656 m.

**John B. Leiberg 2509** 5 Jul 1896  
Herbarium: OSC, Catalog: ORE20244

Amaryllidaceae OREGON, U.S.A.

*Allium amplexans* Torr.

KLAMATH COUNTY:  
Brookside Ranch; Swan Lake Valley.  
42.2611°, -121.6025°; uncertainty 4828 m.

**Elmer I. Applegate 719B** 28 Jun 1896  
Herbarium: OSC, Catalog: WILLU23423

Amaryllidaceae WASHINGTON, U.S.A.

*Allium amplexans* Torr.

KLICKITAT COUNTY:  
Bottomlands, Bingen.  
45.715° N, 121.46333° W; Estimated  
Species identified by (!Mo. 1956) Origin: N.

**Wilhelm N. Suksdorf s.n.** 6 Jun 1896  
Herbarium: WS, Accession: 113460

Amaryllidaceae WASHINGTON, U.S.A.

*Allium amplexans* Torr.

KLICKITAT COUNTY:  
Garden, Bingen (from Rockland)  
45.715° N, 121.46333° W; Estimated  
The collector did not record specimen identity (!Mournbey, 1956)  
recorded species. Origin: N.

Wilhelm N. Suksdorf s.n. 23 Jun 1894

Herbarium: WS, Accession: 113464

Amaryllidaceae OREGON, U.S.A.

*Allium amplexans* Torr.

JACKSON COUNTY:  
Queen's Branch.  
42.5353°, -123.1975°; uncertainty 4828 m.

E.W. Hammond 373 28 May 1892

Herbarium: OSC, Catalog: ORE20259

Amaryllidaceae CALIFORNIA, U.S.A.

*Allium amplexans* Torr.

SONOMA COUNTY:  
Hoodá€™s Peak.  
38.36833° N, 121.51639° W; Estimated  
D.W. McNeal Pollen sample taken Nov. 1977. Pollen shape  
indicates tetraploid . Mean length 40.15 microns, mean width 27.08  
microns, (n=10) voucher slide at CPH. Origin: N.

Michener s.n. 30 May 1892  
with Bioletti

Herbarium: WS, Accession: 5898

Amaryllidaceae WASHINGTON, U.S.A.

*Allium amplexans* Torr.

KLICKITAT COUNTY:  
Garden, Bingen (bulb obtained at Rockland)  
45.715° N, 121.46333° W; Estimated  
A handwritten note signed by D.W. McNeal reading: Pollen sample  
taken 26 July 1977 to compare pollen size between tetraploid &  
diploid populations, pollen slide at CPH. Mean length 44.63 microns,  
mean width 26.46 microns, (n=10). Pollen size indicates tet. Origin:  
N.

Wilhelm N. Suksdorf s.n. 30 May 1892

Herbarium: WS, Accession: 113463

Amaryllidaceae OREGON, U.S.A.

*Allium amplexans* Torr.

CLACKAMAS COUNTY:  
45.2497°, -122.1667°; uncertainty 273000 m.

J.F.D. s.n. 25 May 1889

Herbarium: OSC, Catalog: ORE20256

Amaryllidaceae OREGON, U.S.A.

*Allium amplexans* Torr.

LANE COUNTY:  
Spencer's Butte, Eugene.  
43.9836°, -123.0967°; uncertainty 1609 m.

L.F. Henderson s.n. 1 Jun 1889

Herbarium: OSC, Catalog: ORE20261

Amaryllidaceae OREGON, U.S.A.

*Allium amplexans* Torr.

JOSEPHINE COUNTY:  
Kerbyville.

Joseph Howell 23

12 Jun 1888

Herbarium: HPSU, Accession: 8844



Amaryllidaceae OREGON, U.S.A.

*Allium amplexans* Torr.

CLACKAMAS COUNTY:  
Milwaukie, Oregon.  
Wet bluffs.

L.F. Henderson 22

20 May 1887

Herbarium: HPSU, Accession: 8843



Amaryllidaceae OREGON, U.S.A.

*Allium amplexans* Torr.

CLACKAMAS COUNTY:  
bluffs of the Willamette, Milwaukie.  
45.4464°, -122.6381°; uncertainty 4828 m.

L.F. Henderson 959 26 May 1887

Herbarium: OSC, Catalog: OSC2333

Amaryllidaceae

OREGON, U.S.A.

*Allium amplexans* Torr.

CLACKAMAS COUNTY:  
net, vertical rocks, Elk Rock.  
L.F. Henderson, Coll.

L.F. Henderson s.n.

14 Jun 1887

Herbarium: OSC, Catalog: ORE20250

Amaryllidaceae

OREGON, U.S.A.

*Allium amplexans* Torr.

JOSEPHINE COUNTY:  
Kerbyville, Oregon.

Thomas Howell 25

30 May 1884

Herbarium: HPSU, Accession: 8846



Amaryllidaceae

OREGON, U.S.A.

*Allium amplexans* Torr.

JOSEPHINE COUNTY:  
Kerbyville.

42.1926°, -123.6508°; uncertainty 4828 m.

Thomas Howell s.n.

30 May 1884

Herbarium: OSC, Catalog: OSC2331

Amaryllidaceae

OREGON, U.S.A.

*Allium amplexans* Torr.

JOSEPHINE COUNTY:  
Kerbyville.

42.1926°, -123.6508°; uncertainty 4828 m.

T. Howell 279-280

May 1884

Herbarium: OSC, Catalog: ORE20248

Amaryllidaceae

CALIFORNIA, U.S.A.

*Allium amplexans* Torr. *amplexans*

San Diego.

[http://bridge.botany.ubc.ca/herbarium/details.php?db=vwsp.fmp12&layout=vwsp\\_web\\_details&recid=154028&ass\\_num=V24791](http://bridge.botany.ubc.ca/herbarium/details.php?db=vwsp.fmp12&layout=vwsp_web_details&recid=154028&ass_num=V24791).

Marcus E. Jones 3137

Herbarium: UBC, Accession: V24792

Amaryllidaceae

WASHINGTON, U.S.A.

*Allium amplexans* Torr.

KLICKITAT COUNTY:

White Salmon (later Bingen)

45.72778° N, 121.48528° W; Estimated

A handwritten note signed by D. W. McNeal reading: Pollen sample taken 26 July 1977 to compare pollen size between tetraploid & diploid populations, pollen slide at CPH. Mean length 44.03 microns, mean width 26.92 microns. Pollen size indicates tetraploid. Origin: N.

Wilhelm N. Suksdorf s.n.

24 May 1881

Herbarium: WS, Accession: 92093

Amaryllidaceae

*Allium amplexans* Torr.

No specific locality recorded..

Georef'd by unknown

Entered by ALA Imaging Project - more data will be available after images are scanned.

<http://arctos.database.museum/guid/UAM:Herb:112948>. Origin: wild caught.

unknown s.n.

1 Jan 1800

Herbarium: ALA, Catalog: 112948, ALAAC=31908

Amaryllidaceae

OREGON, U.S.A.

*Allium amplexans* Torr.

KLAMATH COUNTY:

Dixie.

Elev. 3600 ft.

T41S R5E S10; Invalid coordinates (located outside county bounds).

Open dry ground.

R.S. s.n.

Herbarium: BLMMD, Accession: 280



Amaryllidaceae

OREGON, U.S.A.

***Allium amplexans*** Torr.

KLAMATH COUNTY:  
hill above Link River, Klamath Falls.  
Desert, dry sandy soil, open sun,  
assoc. juniper, grass, sage. Common.  
Phenology: flowering.

**Russell Pengelly s.n.**

[none given]

Herbarium: SOC, Accession: 06696







# SEINet Arizona Chapter

Home Search Images Games Links Flora Projects Agency Floras Dynamic Floras

Log In New Account Sitemap

Home >> Collections

Specimens & Observations

Specimens

Observations

Federal Units

Select/Deselect all

SEINet Regional Herbaria Network



**Arizona State University Vascular Plant Herbarium (ASU-Plants)** [more info](#)



**Cochise County Herbarium (CCH)** [more info](#)



**Coconino National Forest Herbarium (COC-AZ)** [more info](#)



**Deaver Herbarium (Northern Arizona University) (ASC)** [more info](#)



**Desert Botanical Garden Herbarium Collection (DES)** [more info](#)



**Gila National Forest Herbarium (GILA)** [more info](#)



**Grand Canyon National Park (GCNP)** [more info](#)



**Kaibab National Forest Herbarium (KAIB)** [more info](#)



**Museum of Northern Arizona (MNA)** [more info](#)



**Navajo Nation Herbarium (NAVA)** [more info](#)



**Southwestern Research Station (SWRS)** [more info](#)



**University of Arizona Herbarium (ARIZ)** [more info](#)



## SEINet July 2015; 11 records from NV, OR, WA

1

id	instituti	genus	specificEpithet	recordedBy	recordNum	eventDate	year	mon	day	stateProvince	county
316443	UCR	Allium	amplectens	Lawrence F. LaPrade	s.n.	5/30/1986	1986	5	30	California	Colusa
365764	UCR	Allium	amplectens	George K. Helmkamp	7469	4/19/2002	2002	4	19	California	San Luis Obispo
1854802	UCR	Allium	amplectens	George K. Helmkamp	15006	6/13/2009	2009	6	13	California	Shasta
180841	UTC	Allium	amplectens	DD Keck; P Stockwell	3222	5/10/1935	1935	5	10	California	Monterey
181187	UTC	Allium	amplectens	Bassett Maguire; R N	15081	6/7/1934	1934	6	7	California	Sonoma
182670	UTC	Allium	amplectens	C.C., S. K. Harris	645	6/24/1936	1936	6	24	California	Humboldt
184939	UTC	Allium	amplectens	CL Hitchcock; JS Mar	5358	7/12/1939	1939	7	12	California	Trinity
191586	UTC	Allium	amplectens	Lewis S. Rose	39212	6/5/1939	1939	6	5	California	Nevada
195011	UTC	Allium	amplectens	A. A. Heller	16152	5/24/1941	1941	5	24	California	Butte
195362	UTC	Allium	amplectens	Alice Eastwood, John	4832	6/23/1907	1907	6	23	California	Humboldt
195671	UTC	Allium	amplectens	G Thomas Robins	1075	5/7/1943	1943	5	7	California	El Dorado
195718	UTC	Allium	amplectens	GT Robbins	1075	5/7/1943	1943	5	7	California	El Dorado
199013	UTC	Allium	amplectens	HK Sharsmith	4344	6/24/1954	1954	6	24	California	Tehama
199675	UTC	Allium	amplectens	JP Tracy	14975a	6/17/1936	1936	6	17	California	Humboldt
206290	UTC	Allium	amplectens	R Bacigalupi; F Chisal	7401	5/10/1960	1960	5	10	California	San Luis Obispo
208621	UTC	Allium	amplectens	LS Rose	67135	6/14/1967	1967	6	14	California	Nevada
225644	UTC	Allium	amplectens	Barbara Eritter, Lowe	3269	5/6/1980	1980	5	6	California	Butte
257320	UTC	Allium	amplectens	JL Reveal	7005	6/3/1988	1988	6	3	California	Butte
4061702	UNM	Allium	amplectens	W. Denneen	145	6/25/1960	1960	6	25	California	(Tulare)
4061704	UNM	Allium	amplectens	W. Denneen	145	6/25/1960	1960	6	25	California	(Tulare)
4061705	UNM	Allium	amplectens	C. Davidson	2714	6/6/1975	1975	6	6	California	Shasta
2802994	NY	Allium	amplectens	J. M. Bigelow	s.n.	1/26/1905	1905	1	26	California	
3883753	BRY	Allium	amplectens	Helen K. Sharsmith	4344	6/24/1954	1954	6	24	California	Tehama
3883759	BRY	Allium	amplectens	D. W. McNeal	386	6/15/1967	1967	6	15	California	Mariposa
3883763	BRY	Allium	amplectens	D. W. McNeal	382	6/12/1967	1967	6	12	California	Humboldt
3883765	BRY	Allium	amplectens	D. W. McNeal	1426	4/24/1974	1974	4	24	California	Butte
3883768	BRY	Allium	amplectens	D. W. McNeal	2049	6/7/1977	1977	6	7	California	Trinity
3883771	BRY	Allium	amplectens	D. E. Bright	190	6/15/1961	1961	6	15	California	Siskiyou
3883772	BRY	Allium	amplectens	D. W. McNeal	2032	5/18/1977	1977	5	18	California	Napa
3883780	BRY	Allium	amplectens	D. W. McNeal	406	6/13/1968	1968	6	13	California	Tuolumne
3883781	BRY	Allium	amplectens	D. W. McNeal	2368	6/6/1980	1980	6	6	California	Shasta
3884191	BRY	Allium	amplectens	D. W. McNeal	2471	5/5/1981	1981	5	5	California	Shasta
3884195	BRY	Allium	amplectens	D. W. McNeal	2480	5/6/1981	1981	5	6	California	Glenn
3884197	BRY	Allium	amplectens	James L. Reveal	7005	6/3/1988	1988	6	3	California	Butte
3884203	BRY	Allium	amplectens	D. W. McNeal	3367	4/18/1989	1989	4	18	California	Butte

id	instituti	genus	specificEpithet	recordedBy	recordNum	eventDate	year	mon	day	stateProvince	county
3884205	BRY	Allium	amplectens	D. W. McNeal	3390	4/25/1989	1989	4	25	California	Mariposa
3884209	BRY	Allium	amplectens	D. W. McNeal	3388	4/25/1989	1989	4	25	California	Mariposa
3884212	BRY	Allium	amplectens	D. W. McNeal	2370	6/6/1980	1980	6	6	California	Shasta
5641950	BRY	Allium	amplectens	Linda M. Barker	144	4/20/1974	1974	4	20	California	Butte
5641951	BRY	Allium	amplectens	D. W. McNeal	2030	5/18/1977	1977	5	18	California	Lake
4899472	EIU	Allium	amplectens	J. Seely	s.n.	6/3/1991	1991	6	3	California	Siskiyou
3530360	SDSU	Allium	amplectens	R.M. Brown		5/8/1948	1948	5	8	California	San Diego Co.
3535000	SDSU	Allium	amplectens	R.M. Beauchamp	478	5/13/1967	1967	5	13	California	San Diego Co.
4174546	GSW	Allium	amplectens	Robert A. Norris	4198	6/14/1981	1981	6	14	California	Marin
4672542	DAV	Allium	amplectens	Rex Palmer	N-454	7/9/1979	1979	7	9	California	Placer
6225037	MISS	Allium	amplectens	L. S. Rose	67135	6/14/1967	1967	6	14	California	Nevada
3883787	BRY	Allium	amplectens	R. Dale Thomas	99905	5/27/1987	1987	5	27	Louisiana	Morehouse
3883786	BRY	Allium	amplectens	F. H. Sargent	9676	6/3/1968	1968	6	3	Mississippi	Pearl River
196046	UTC	Allium	amplectens	WA Archer	6333	7/14/1938	1938	7	14	Nevada	Washoe
999655	ARIZ	Allium	amplectens	Mark Fisbein	5767	5/21/2006	2006	5	21	Oregon	Josephine County
196403	UTC	Allium	amplectens	B Fleischman		6/15/1944	1944	6	15	Oregon	Benton
196796	UTC	Allium	amplectens	AR Kruckeberg	1840	6/20/1950	1950	6	20	Oregon	Josephine
201598	UTC	Allium	amplectens	A Cronquist	8587	6/30/1959	1959	6	30	Oregon	Harney
3883784	BRY	Allium	amplectens	Richard R. Halse	1821	6/4/1978	1978	6	4	Oregon	Benton
3884215	BRY	Allium	amplectens	D. W. McNeal	2365	6/5/1980	1980	6	5	Oregon	Klamath
4899473	EIU	Allium	amplectens	La Rea J. Dennis	2301	6/9/1961	1961	6	9	Oregon	Benton
3732491	CLEMS	Allium	amplectens	Richard R. Halse	1844	6/12/1978	1978	6	12	Oregon	Benton
5724938	LSU	Allium	amplectens	Kenton L. Chambers	1712	6/10/1961	1961	6	10	Oregon	Jackson County
3470633	MWI	Allium	amplectens	O'Flaherty, Larry M.	146	5/27/1961	1961	5	27	Washington	Kittitas





# Consortium of California Herbaria

Participants News Search About Help Donate

The Consortium of California Herbaria serves as a gateway to information from California vascular plant specimens that are housed in participant herbaria. The database includes **over 2 million specimen records** from **35 institutions**.

Please cite data retrieved from this page: *Data provided by the participants of the Consortium of California Herbaria (ucjeps.berkeley.edu/consortium/).*

## Scientific Name

e.g.: [Platanaceae](#); [Dudl](#); [Dudleya bloch](#); [blochmaniae](#);  
[Dudleya blochmaniae insul](#); [Quercus X alvordiana](#)

**Geographic Locality** e.g.: [Round Meadow](#); [Forester](#)

**Elevation (metric):** Lower

Upper

## County

All counties

Alameda  
Alpine  
Amador  
Butte  
Calaveras  
Colusa  
Contra Costa  
Del Norte  
El Dorado  
Fresno  
Glenn

(1 or more; default is all counties)

## Geographic Region

All regions

Anza Borrego  
Big Sur  
Channel Islands  
Clear Lake  
Death Valley  
Donner Summit  
Kings Canyon/Sequoia  
Lake Shasta  
Lake Tahoe  
Lassen  
Mendocino Coast

(Regions defined by bounding-box)

**Source** (1 or more; default is all sources)

(All sources)

BLMAR (BLM Arcata Field Office)  
CAS (California Academy of Sciences)  
DS (Dudley Herbarium in CAS)  
CATA (Catalina Island Conservancy)  
CDA (California Department of Food and Agriculture)  
CHSC (Chico State Herbarium, CSU Chico)  
CLARK (Riverside Metropolitan Museum)  
CSUSB (Herbarium, CSU San Bernardino)  
GMDRC (Sweeney Granite Mountains Research Center)  
HSC (Humboldt State University Herbarium)  
IRVC (UC Irvine)  
JOTR (Joshua Tree National Park Herbarium)  
JROH (Jasper Ridge Biological Preserve)  
LA (UCLA Herbarium)  
MACF (California State University, Fullerton)  
OBI (California Polytechnic State University, SLO)  
PASA (Pasadena City College)  
PGM (Pacific Grove Museum of Natural History)  
POM (Pomona Herbarium in RSA)  
RSA (Rancho Santa Ana Botanic Garden Herbarium)  
SACT (California State University, Sacramento)  
SBBG (Santa Barbara Botanic Garden)  
SCFS (Sagehen Creek Field Station)  
SD (San Diego Natural History Museum)  
SDSU (San Diego State University)  
SFV (Cal State Northridge)

**Collector** (last name only; e.g.: [Muir](#); [Moref](#))

**Collection Number** (numerical part only)

**Collection Date(s)**

## Refine Search

Enable yellow flags to display possible range discrepancies  
 CNPS Inventory (return only names in California Native Plant Society Inventory)  
 Noxious weeds / invasives (return only records of CAL-IPC or CDFA covered weeds)  
 Non-natives (return only records of naturalized species)

## CALIFORNIA COUNTIES-JULY 2015

1

Specimen ID	Determination *	Collector	Collection Date	Collecti	County	Locality	Elevation ir	Feedback
UC1123708	<i>Allophyllum divaricatum</i>	P. L. Johannsen	Jul 09 1937	1210	Amador	3 mi. n.-n.w. West	1005	Comment
UC142965	<i>Allophyllum divaricatum</i>	Katharine Brandegee	Jun-10		Amador	Wylie's Sta.		Comment
UC23567	<i>Allophyllum divaricatum</i>	Michener and Bioletti	Aug., 1893		Amador	Jackson		Comment
UCR230968	<i>Allophyllum divaricatum</i>	George K. Helmkamp, E. A. H	Jun 7 2011	17473	Amador	Northern Sierra Ne	491	Comment
UCR233672	<i>Allophyllum divaricatum</i>	George K. Helmkamp, E. A. H	Aug 6 2011	17954	Amador	Northern Sierra Ne	1794	Comment
DS25610	<i>Allophyllum divaricatum</i>	George Hansen	IV/25 1896	1764	Amador	Volcano	761	Comment
POM65110	<i>Allophyllum divaricatum</i>	Michener, Bioletti	Aug 1893	s.n.	Amador	Jackson		Comment
UCSB17426	<i>Allophyllum divaricatum</i>	Dennis Breedlove	6/14/1962	3668	Amador	State Highway 88, i	1036	Comment
CHSC27033	<i>Allophyllum divaricatum</i>	Robert A. Schlising	06 11 1978	3291	Butte	Along Cohasset Rd, below Coh		Comment
CHSC29387	<i>Allophyllum divaricatum</i>	R. A. Schlising	06 24 1980	3775	Butte	Along Hwy 70 in ca	457	Comment
CHSC34996	<i>Allophyllum divaricatum</i>	R. Schlising, R. Banchemo	06 16 1981	4085	Butte	N of Cohasset	1097	Comment
CHSC35097	<i>Allophyllum divaricatum</i>	R. A. Schlising	06 13 1981	4082	Butte	Near Brush Creek, on Milsap B		Comment
CHSC35098	<i>Allophyllum divaricatum</i>	R. A. Schlising	06 13 1981	4079	Butte	Pulga, roadside		Comment
CHSC35099	<i>Allophyllum divaricatum</i>	R. A. Schlising, J. D. Jokerst	07 02 1980	3808	Butte	NE of Forest Ranch	902	Comment
CHSC39975	<i>Allophyllum divaricatum</i>	L. Ahart, P. Ahart	07 29 1983	4258	Butte	Ca. 3 mi e of Milsap	1100	Comment
CHSC43700	<i>Allophyllum divaricatum</i>	Vernon Oswald	05 06 1986	1995	Butte	Cohasset Ridge alo	457	Comment
CHSC44408	<i>Allophyllum divaricatum</i>	Lowell Ahart	07 03 1988	6117	Butte	Along the road guti	457	Comment
CHSC44409	<i>Allophyllum divaricatum</i>	Lowell Ahart	05 30 1988	6021	Butte	Cliffs, near the Nor	277	Comment
CHSC44410	<i>Allophyllum divaricatum</i>	Lowell Ahart	06 29 1988	6101	Butte	On a bank along Be	944	Comment
CHSC45441	<i>Allophyllum divaricatum</i>	Lowell Ahart	06 08 1984	4673	Butte	Along the dirt road	457	Comment
CHSC48645	<i>Allophyllum divaricatum</i>	Vernon Oswald	07 22 1986	2215	Butte	Hwy 32, 1.2 mi n of	1097	Comment
CHSC54343	<i>Allophyllum divaricatum</i>	Lowell Ahart	06 22 1991	6662	Butte	Below the high wat	243	Comment
CHSC62573	<i>Allophyllum divaricatum</i>	L. P. Janeway	06 10 1993	4379	Butte	Plumas National Fc	822	Comment
CHSC63542	<i>Allophyllum divaricatum</i>	Vernon H. Oswald	04 14 1994	6108	Butte	Old railroad grade i	301	Comment
CHSC65580	<i>Allophyllum divaricatum</i>	L. P. Janeway	06 19 1995	4801	Butte	About 0.5 mi east c	1066	Comment
CHSC84168	<i>Allophyllum divaricatum</i>	Lowell Ahart	07 10 2003	10369	Butte	On both sides of th	331	Comment
JEPS104414	<i>Allophyllum divaricatum</i>	Lowell Ahart	7/10/2003	10369	Butte	On both sides of th	331	Comment
RSA337384	<i>Allophyllum divaricatum</i>	L. Ahart	Jun 8 1984	4664	Butte	At the Ponderosa C	370	Comment
SD122561	<i>Allophyllum divaricatum</i>	Lowell Ahart	8-Jun-84	4664	Butte	At the Ponderosa C	370	Comment
UC1586630	<i>Allophyllum divaricatum</i>	Lowell Ahart	Jun 22 1991	6662	Butte	n. of Springtown Rc	243	Comment
UCD118003	<i>Allophyllum divaricatum</i>	L. Ahart	06 08 1984	4664	Butte	Butte County: At th	370	Comment
RSA325885	<i>Allophyllum divaricatum</i>	L. Ahart, P. Ahart	Jul 29 1983	4258	Butte	Ca. 3 mi e of Milsap	1100	Comment
SEINET2444419	<i>Allophyllum divaricatum</i>	Lowell Ahart	6/22/1991	6662	Butte	Below the high wat	243	Comment
SEINET2444421	<i>Allophyllum divaricatum</i>	Lowell Ahart	6/8/1984	4673	Butte	At the Ponderosa C	370	Comment
JEPS50799	<i>Allophyllum divaricatum</i>	Rimo Bacigalupi and Paul Hu	May 21 1967	9254	Calaveras	3.4 mi. n. Murphys	670	Comment

## CALIFORNIA COUNTIES-JULY 2015

2

Specimen ID	Determination *	Collector	Collection Date	Collecti	County	Locality	Elevation ir	Feedback
JEPS69354	Allophyllum divaricatum	A. L. Grant	Jun 12 1915		Calaveras	Avery Station		Comment
RSA820973	Allophyllum divaricatum	George K. Helmkamp, Elizabeth	5 24 2013	20672	Calaveras	Whiskey Slide Roac	561	Comment
UC52710	Allophyllum divaricatum	J. Burt Davy	May 18 1895-May	1568	Calaveras	San Antonio Creek		Comment
UC52712	Allophyllum divaricatum	J. Burt Davy	May 18 1895-May	1456	Calaveras	Bear Mt.		Comment
UC879960	Allophyllum divaricatum	F. E. Blaisdell, M. D.			Calaveras	Mokelumne Hill		Comment
UC908934	Allophyllum divaricatum	Herbert L. Mason	May 31 1926	3361	Calaveras	1 1/2 mi. w. Calaveras Grove		Comment
UCR174405	Allophyllum divaricatum	George K. Helmkamp, Elizabeth	Jun 29 2006	10790	Calaveras	Northern Sierra Ne	640	Comment
UCR250899	Allophyllum divaricatum	George K. Helmkamp, Elizabeth	May 24 2013	20672	Calaveras	Northern Sierra Ne	561	Comment
SEINET2444420	Allophyllum divaricatum	D. W. McNeal	5/29/1980	2330	Calaveras	Dry clay soil along a rd. side dit		Comment
UC106706	Allophyllum divaricatum	T. S. Brandege	Jul 2 1890		Calaveras	Avery		Comment
CHSC101617	Allophyllum divaricatum	David W. Isle, Teal Richards	04 18 2002	1650	Colusa	Mendocino Nation	524	Comment
CHSC90778	Allophyllum divaricatum	D. Isle	04 18 2002	182	Colusa	Mendocino Nation	548	Comment
UC1051499	Allophyllum divaricatum	Helen K. Sharsmith	Jun 19 1953	4280	Colusa	1 mi. n. Trough Spr	914	Comment
RSA113928	Allophyllum divaricatum	H. K. Sharsmith	Jun 19 1953	4280	Colusa	One mile north of 1	915	Comment
JEPS69376	Allophyllum divaricatum	Mary L. Bowerman	Apr 26 1933	1907	Contra Costa	North Peak ridge e.	609	Comment
UC691631	Allophyllum divaricatum	Mary L. Bowerman	May 2 1933	1941	Contra Costa	below Pioneer Carr	761	Comment
UC691644	Allophyllum divaricatum	Mary L. Bowerman	Apr 26 1933	1907	Contra Costa	North Peak ridge e.	609	Comment
UC691610	Allophyllum divaricatum	Mary L. Bowerman	Apr 16 1932	1340	Contra Costa	little s. of "1682" Eagle Point ri		Comment
UCD118009	Allophyllum divaricatum	P. B. Kennedy	05 21 1916	s.n.	Contra Costa	Contra Costa County: Between		Comment
UCD118010	Allophyllum divaricatum	Clifford Low	05 19 1978	3	Contra Costa	Contra Costa Coun'	304	Comment
JEPS82412	Allophyllum divaricatum	L. R. Heckard	Jun 2 1969		El Dorado	along State Hwy 49	304	Comment
SEINET2444417	Allophyllum divaricatum	G. K. Helmkamp, E. A. Helmk	5/14/2010	16027	El Dorado	Sierra Nevada Mou	567	Comment
SEINET959050	Allophyllum divaricatum	G. K. Helmkamp, E. A. Helmk	7/11/2005	9712	El Dorado	Northern Sierra Nevada Foothi		Comment
UC125071	Allophyllum divaricatum	Katharine Brandege	May-07		El Dorado	Simpson's Ranch, Sweetwater		Comment
UCD118006	Allophyllum divaricatum	G. K. Helmkamp, E. A. Helmk	04 29 2006	10250	El Dorado	El Dorado County:	415	Comment
UCR171241	Allophyllum divaricatum	George K. Helmkamp, E. A. H	Jul 11 2005	9712	El Dorado	Northern Sierra Ne	1159	Comment
UCR173330	Allophyllum divaricatum	George K. Helmkamp, Elizabeth	Apr 29 2006	10250	El Dorado	Northern Sierra Ne	415	Comment
UCR176295	Allophyllum divaricatum	George K. Helmkamp, Elizabeth	Apr 29 2006	10250	El Dorado	Northern Sierra Ne	415	Comment
UCR208334	Allophyllum divaricatum	George K. Helmkamp, E. A. H	Apr 21 2009	14544	El Dorado	Sierra Nevada Mou	401	Comment
UCR217146	Allophyllum divaricatum	George K. Helmkamp, E. A. H	May 14 2010	16027	El Dorado	Sierra Nevada Mou	567	Comment
UCR218748	Allophyllum divaricatum	George K. Helmkamp, Mary	Jun 19 2010	16316	El Dorado	Sierra Nevada Mou	1061	Comment
UCR235620	Allophyllum divaricatum	George K. Helmkamp, E. A. H	May 3 2012	18907	El Dorado	Northern Sierra Ne	613	Comment
UC125069	Allophyllum divaricatum	Katharine Brandege	May-07		El Dorado	near Placerville		Comment
UC747614	Allophyllum divaricatum	G. Thomas Robbins	May 25 1943	1091	El Dorado	3 mi. e. Placerville	822	Comment
UCD118005	Allophyllum divaricatum	H. A. Borthwick	05 27 1925	1882	El Dorado	El Dorado County: Placerville		Comment

## CALIFORNIA COUNTIES-JULY 2015

3

Specimen ID	Determination *	Collector	Collection Date	Collecti	County	Locality	Elevation ir	Feedback
UCD40138	Allophylum divaricatum	Rodney Gale Myatt	09 22 1970	382	El Dorado	El Dorado County:	487	Comment
UCR152384	Allophylum divaricatum	Frank Almeda	Jun 2 1980	4480	El Dorado	c. 6 mi south of Coloma, off Hv		Comment
CAS1119720	Allophylum divaricatum	Dana York	23-May-98	2122	Fresno	Ca. 43 km NE of Fr	2122	Comment
JEPS69356	Allophylum divaricatum	L. M. Newlon	May 24 1921	158	Fresno	roadside between Dunlap and		Comment
JEPS69367	Allophylum divaricatum	W. L. Jepson	May 21 1928	12895	Fresno	n. Auberry (Rogers	609	Comment
RSA822339	Allophylum divaricatum	LeRoy Gross, Duncan S. Bell,	6 10 2014	6617	Fresno	Monarch Wilderne	1348-1992	Comment
UC52466	Allophylum divaricatum	H. M. Hall and H. P. Chandler	Jun 13 1900	40	Fresno	Toll House Sierra N	624	Comment
UC879973	Allophylum divaricatum	Ynez Whilton Winblad	Jun 29 1933		Fresno	Bass Lake at the Pir	1219	Comment
PGM4582	Allophylum divaricatum	Vern Yadon	6/22/1995		Fresno	Spanish Lake Big above & W of		Comment
POM225887	Allophylum divaricatum	Chas H. Quibell, .		s.n.	Fresno	Sierra foothills		Comment
RSA311023	Allophylum divaricatum	Howard Latimer	May 8 1964	64163	Fresno	3.4 miles south of Delilah look		Comment
SD48417	Allophylum divaricatum	Charles H. Quibell	17-Jun-55	5093	Fresno	R. R. Grade Rd. ca.	305	Comment
SD53293	Allophylum divaricatum	Darley F. Howe	15-May-62	3240	Fresno	2.0 miles north of 1	761	Comment
UCSB8559	Allophylum divaricatum	T. Daniels	1940		Fresno	North Fork; T8S R2	914	Comment
UC879962	Allophylum divaricatum	A. A. Heller	Jun 3 1915	11943	Glenn	near Bennet Spring	914	Comment
RSA824209	Allophylum divaricatum	Anuja Parikh, Nathan Gale	May 22 2007	3068	Kern	ridge west of Liveo	732-915	Comment
UCR185994	Allophylum divaricatum	Anuja Parikh, Nathan Gale	May 22 2007	3068	Kern	Tehachapi Mounta	732	Comment
RSA148712	Allophylum divaricatum	E. C. Twisselmann	May 23 1961	6170	Kern	Tejon Ranch: El Pas	1067	Comment
HSC37871	Allophylum divaricatum	Thomas W. Nelson, J. P. Smit	Apr 12 1976	2316	Lake	Beside Morgan Val	640	Comment
HSC46526	Allophylum divaricatum	J. P. Smith, J. O. Sawyer, Tho	Jul 14 1977	9305	Lake	Boardman Ridge, a	1006	Comment
JEPS69368	Allophylum divaricatum	Willis L. Jepson	Jul 30 1892	15059	Lake	near Uncle Sam Mt. (= Mt. Kor		Comment
POM282283	Allophylum divaricatum	Lyman Benson	Jun 15 1928	607	Lake	Kelseyville, West si	579	Comment
RSA2265	Allophylum divaricatum	J. W. Blankinship	Jul 9 1928	s.n.	Lake	Mt. Konocti		Comment
RSA63663	Allophylum divaricatum	Milo S. Baker	May 23 1950	12235	Lake	About 1 mile SE of Borax Lake		Comment
UC106705	Allophylum divaricatum	T. S. Brandegee	Jun 22 1892		Lake	Snow Mt.		Comment
UC1178933	Allophylum divaricatum	Herbert L. Mason	Jun 8 1953	14520	Lake	Butts Canyon, Black Oak Villa		Comment
UC1282739	Allophylum divaricatum	J. R. Sweeney	May 03 1952	856	Lake	1.2 mi. s.w. Highlar	464	Comment
UC1562563	Allophylum divaricatum	Barbara Ertter, Linda Vorobil	Jun 4 1988	7501	Lake	Bottle Rock Rd. a fe	731	Comment
UC494161	Allophylum divaricatum	H. E. and S. T. Parks	May 15 1930	803	Lake	near Mirabel Mine		Comment
UC494195	Allophylum divaricatum	H. E. and S. T. Parks	May 15 1930	803	Lake	near Mirabel Mine		Comment
UC519027	Allophylum divaricatum	Elizabeth Lodge	Jun 5 1933	394	Lake	Panther Canyon between 4 Mi		Comment
UC519566	Allophylum divaricatum	M. S. Jussel	Jun 25 1933	159	Lake	Binkley Ranch, near Cobb Valle		Comment
UC727763	Allophylum divaricatum	Milo S. Baker	Jun 20 1945	11000	Lake	near Pinnacle Rock	1402	Comment
UC908906	Allophylum divaricatum	Milo S. Baker	May 11 1940	9622	Lake	ca. 7 mi. w. Lakeport (on Hopk		Comment
UC908937	Allophylum divaricatum	Herbert L. Mason	May 5 1934	8114	Lake	e. side Mt. Konocti		Comment



## CALIFORNIA COUNTIES-JULY 2015

4

Specimen ID	Determination *	Collector	Collection Date	Collecti	County	Locality	Elevation in	Feedback
UC908939	<i>Allophyllum divaricatum</i>	Milo S. Baker	May 2 1940	9575	Lake	Elk Mt.		Comment
UC909718	<i>Allophyllum divaricatum</i>	Milo S. Baker	May 6 1950	12198	Lake	obsidian region ca. 1 mi. s.e. B		Comment
UC909774	<i>Allophyllum divaricatum</i>	Milo S. Baker	May 23 1950	12235	Lake	ca. 1 mi. s.e. Borax Lake		Comment
UC963786	<i>Allophyllum divaricatum</i>	Herbert L. Mason	Jun 29 1945	12614	Lake	3 mi. s. Kelseyville		Comment
SD69973	<i>Allophyllum divaricatum</i>	Darley Howe	24-May-68	None	Lake	Mount Knoc		Comment
UC679533	<i>Allophyllum divaricatum</i>	Milo S. Baker	Jul 22 1942	10334	Lake	Woodcrest		Comment
CHSC35460	<i>Allophyllum divaricatum</i>	James Henrickson	05 12 1973	9570a	Los Angeles	5.4 (rd) miles N of I	853	Comment
CHSC95536	<i>Allophyllum divaricatum</i>	LeRoy Gross, Laura Moore, C	06 08 2000	240	Los Angeles	Verdugo Mountain	726	Comment
IRVC27308	<i>Allophyllum divaricatum</i>	A. C. Sanders, Mark Elvin, Da	Aug 06 2003	27146	Los Angeles	Newhall Ranch, Sar	280	Comment
IRVC28622	<i>Allophyllum divaricatum</i>	Mark A. Elvin, Cathleen Weig	May 22 2003	2894	Los Angeles	crest of mountains	915	Comment
JEPS69358	<i>Allophyllum divaricatum</i>	Frank W. Peirson	Oct 26 1918	293	Los Angeles	Big Dalton Canyon	761	Comment
POM3656	<i>Allophyllum divaricatum</i>	I. M. Johnston	Jul 1 1917	1439	Los Angeles	Evey Canyon.	1067	Comment
POM74590	<i>Allophyllum divaricatum</i>	Marcus E. Jones	Jun 28 1902	s.n.	Los Angeles	Pasadena		Comment
POM8610	<i>Allophyllum divaricatum</i>	P. A. Munz, R. D. Harwood	Apr 21 1920	3682	Los Angeles	San Dimas Canyon;	457	Comment
POM9198	<i>Allophyllum divaricatum</i>	Louise Kendall		18	Los Angeles	San Dimas Canyon.		Comment
RSA191135	<i>Allophyllum divaricatum</i>	R. F. Thorne, M. Z. Thorne	Jun 25 1967	37089	Los Angeles	Along fire-road bet	732	Comment
RSA228893	<i>Allophyllum divaricatum</i>	R. F. Thorne	Jun 26 1971	39985	Los Angeles	San Gabriel Mtns.,	1616	Comment
RSA410054	<i>Allophyllum divaricatum</i>	Anstruther Davidson	Jun 1 1920	s.n.	Los Angeles	Pacoima Canyon.		Comment
RSA410056	<i>Allophyllum divaricatum</i>	Albert J. Perkins	Feb 16 1920	s.n.	Los Angeles	Glendora, Little Dalton Trail		Comment
RSA410058	<i>Allophyllum divaricatum</i>	F. R. Fosberg	Jul 3 1930	53080	Los Angeles	Lexington Wash, Sa	80	Comment
RSA410063	<i>Allophyllum divaricatum</i>	Elbert Benjamine	May 26 1929	206	Los Angeles	San Dimas Canyon, San Gabrie		Comment
RSA479530	<i>Allophyllum divaricatum</i>	Steve Boyd, T. S. Elias	Apr 14 1987	2070	Los Angeles	Ridge between Pine Mountain		Comment
RSA507970	<i>Allophyllum divaricatum</i>	Steve Boyd, T. S. Ross	Apr 28 1988	2224	Los Angeles	West end of San G	640	Comment
RSA596075	<i>Allophyllum divaricatum</i>	T. S. Ross, S. D. Boyd	Jun 28 1995	8624	Los Angeles	Liebre Mountains:	707	Comment
RSA596086	<i>Allophyllum divaricatum</i>	T. S. Ross, S. D. Boyd	Jun 28 1995	8642	Los Angeles	Liebre Mountains:	707	Comment
RSA607223	<i>Allophyllum divaricatum</i>	L. C. Wheeler	May 30 1968	s.n.	Los Angeles	San Gabriel Mount	1433	Comment
RSA609266	<i>Allophyllum divaricatum</i>	L. C. Wheeler	May 25 1968	s.n.	Los Angeles	San Gabriel Mount	609	Comment
RSA646974	<i>Allophyllum divaricatum</i>	LeRoy Gross, Laura Moore, C	Jun 8 2000	240	Los Angeles	Verdugo Mountain	727	Comment
RSA653781	<i>Allophyllum divaricatum</i>	J. Bogdanoff-Lord	May 5 1989	7	Los Angeles	Angeles National Forest: 3.9 m		Comment
RSA654036	<i>Allophyllum divaricatum</i>	Valerie L. Soza, Laura Moore	May 10 2000	851	Los Angeles	Verdugo Mountain	563	Comment
RSA668669	<i>Allophyllum divaricatum</i>	Steve Boyd, LeRoy Gross	May 7 2002	10432	Los Angeles	Del Sur Ridge, uppe	610	Comment
RSA678782	<i>Allophyllum divaricatum</i>	V. Soza, LeRoy Gross	Apr 16 2002	1415	Los Angeles	Ridge between Pet	598	Comment
RSA72056	<i>Allophyllum divaricatum</i>	Robert L. Dressler	Jun 18 1949	885	Los Angeles	Johnstone Peak, Sa	854	Comment
RSA724536	<i>Allophyllum divaricatum</i>	K. Dobry	Jun 24 1991	d756	Los Angeles	At Soka Univ. Santa Monica M		Comment
RSA748072	<i>Allophyllum divaricatum</i>	R. G. Swinney	May 12 2003	8201	Los Angeles	Glendora, Big Dalte	610	Comment

## CALIFORNIA COUNTIES-JULY 2015

5

Specimen ID	Determination *	Collector	Collection Date	Collecti	County	Locality	Elevation ir	Feedback
RSA789030	Allophyllum divaricatum	J. M. Porter, Laren Machen	May 20 2012	15168	Los Angeles	San Gabriel Mountains, Along		Comment
RSA802350	Allophyllum divaricatum	Orlando Mistretta, Cher Batc	Jul 27 2011	5985	Los Angeles	Arroyo Seco Cyn dr	975	Comment
RSA802423	Allophyllum divaricatum	Orlando Mistretta, Cher Batc	Jul 27 2011	6004	Los Angeles	Along Rincon Red E	1366	Comment
RSA818051	Allophyllum divaricatum	Orlando Mistretta, Christine	May 16 2008	3090	Los Angeles	Southern California	1073	Comment
SBBG125449	Allophyllum divaricatum	A. Parikh, N. Gale	Jun 17 2010	3317	Los Angeles	upper Big Tujunga r	1365	Comment
SEINET2444429	Allophyllum divaricatum	A. C. Sanders, Mark A. Elvin;	8/6/2003	27146	Los Angeles	Ne end of Santa Su	280	Comment
SEINET2444432	Allophyllum divaricatum	Mark A. Elvin, Cathleen Weig	5/22/2003	2894	Los Angeles	Santa Susana Mtns	915	Comment
SEINET2444586	Allophyllum divaricatum	R. G. Swinney	5/20/2000	7690	Los Angeles	San Gabriel Mtns. I	610-756	Comment
UC1922644	Allophyllum divaricatum	Valerie Soza, Laura A. Moore	May 10 2000	851	Los Angeles	Transverse Ranges;	564	Comment
UC303619	Allophyllum divaricatum	I. Johnston	Jul 1 1917	1439	Los Angeles	<Evy> Evey Canyon	1066	Comment
								Read comments Jan 23 2011
UC494806	Allophyllum divaricatum	T. Craig	Jun 8 1927	405	Los Angeles	Bear Canyon trail to Mt. San Ai		Comment
UC880194	Allophyllum divaricatum	C. F. Baker	Jun 14 1904	4777	Los Angeles	hills near Claremont		Comment
UC907901	Allophyllum divaricatum	Herbert L. Mason	Jun 11 1927	3742	Los Angeles	Mt. Wilson San Gabriel Mts., N		Comment
UCD118013	Allophyllum divaricatum	Robert F. Thorne, M. Z. Thor	06 25 1967	37089	Los Angeles	Los Angeles County	731	Comment
UCR101749	Allophyllum divaricatum	L. C. Wheeler	May 30 1968	s.n.	Los Angeles	San Gabriel Mtns D	1433	Comment
UCR108463	Allophyllum divaricatum	L. C. Wheeler	May 25 1968	s.n.	Los Angeles	San Gabriel Mtns. I	610	Comment
UCR126717	Allophyllum divaricatum	A. C. Sanders, Mark Elvin, Da	Aug 6 2003	27146	Los Angeles	NE end of Santa Su	280	Comment
UCR127632	Allophyllum divaricatum	Mark A. Elvin, Cathleen Weig	May 22 2003	2894	Los Angeles	Western Transvers	915	Comment
UCR147295	Allophyllum divaricatum	Orlando Mistretta, Peter L. N	Jun 4 1992	482	Los Angeles	Transverse Ranges;	1159	Comment
UCR149539	Allophyllum divaricatum	R. G. Swinney	Jun 25 1997	5633	Los Angeles	San Gabriel Mtns. v	2317	Comment
UCR178916	Allophyllum divaricatum	R. G. Swinney	Aug 5 1989	s.n.	Los Angeles	San Gabriel Mtns. k	732	Comment
UCR179665	Allophyllum divaricatum	R. G. Swinney	May 20 1989	s.n.	Los Angeles	San Gabriel Mtns G	427	Comment
UCR194074	Allophyllum divaricatum	R. G. Swinney, Dave Larson	May 29 1999	7213	Los Angeles	San Gabriel Mtns. s	537	Comment
UCR200169	Allophyllum divaricatum	Valerie Soza, Laura A. Moore	May 10 2000	851	Los Angeles	Transverse Ranges;	564	Comment
UCR204435	Allophyllum divaricatum	R. G. Swinney	May 12 2003	8201	Los Angeles	San Gabriel Mount	610	Comment
UCR256145	Allophyllum divaricatum	R. G. Swinney	Jun 4 2010	13056	Los Angeles	San Gabriel Mount	476	Comment
UCR49208	Allophyllum divaricatum	Kathy Harper	May 2 1987	s.n.	Los Angeles	Western Transverse Range; Sa		Comment
UCR51985	Allophyllum divaricatum	Steve Boyd, T. S. Elias	Apr 14 1987	2070	Los Angeles	San Gabriel Mtns. ridge betwe		Comment
UCR61096	Allophyllum divaricatum	Steve Boyd, T. S. Ross	Apr 28 1988	2224	Los Angeles	San Gabriel Mtns. \	640	Comment
UCR64728	Allophyllum divaricatum	Jeri Hirshberg, Theo Glenn	May 12 1990	s.n.	Los Angeles	San Gabriel Mtns. /	917	Comment
UCR89948	Allophyllum divaricatum	Scott D. White, Chet McGau	Jun 6 1995	3224	Los Angeles	Santa Susana Mtns	457	Comment
JEPS69357	Allophyllum divaricatum	Frank W. Peirson	Jun 1 1918	153	Los Angeles	cross trail into Eatc	990	Comment
POM175416	Allophyllum divaricatum	Joseph A. Ewan	Jun 23 1930	2651	Los Angeles	Little Cienega belo	1462	Comment
POM3453	Allophyllum divaricatum	C. F. Baker	Jun 14 1904	4777	Los Angeles	Hills near Claremont.		Comment

## CALIFORNIA COUNTIES-JULY 2015

6

Specimen ID	Determination *	Collector	Collection Date	Collecti	County	Locality	Elevation ir	Feedback
POM3530	<i>Allophylum divaricatum</i>	J. H. Fairchild		s.n.	Los Angeles	Claremont		Comment
RSA152098	<i>Allophylum divaricatum</i>	Wesley O. Griesel	May 25 1962	s.n.	Los Angeles	Switzers Inlet, Upp	915	Comment
RSA225727	<i>Allophylum divaricatum</i>	R. F. Thorne, Arthur C. Gibso	May 22 1971	39708	Los Angeles	San Gabriel Mount	244	Comment
RSA26368	<i>Allophylum divaricatum</i>	Verne Grant, Alva Grant	May-55	9400	Los Angeles	[Seed parents in a natural pop		Comment
RSA26524	<i>Allophylum divaricatum</i>	Verne Grant, Alva Grant	May-55	9400	Los Angeles	[Seed parents in a natural pop		Comment
RSA26660	<i>Allophylum divaricatum</i>	Verne Grant, Alva Grant	May-55	9400	Los Angeles	[Seed parents in a natural pop		Comment
RSA26675	<i>Allophylum divaricatum</i>	Verne Grant, Alva Grant	May-55	9400	Los Angeles	[Seed parents in a natural pop		Comment
RSA28232	<i>Allophylum divaricatum</i>	Verne Grant, Alva Grant	May-55	9400	Los Angeles	[Seed parents in a natural pop		Comment
RSA28263	<i>Allophylum divaricatum</i>	Verne Grant, Alva Grant	May-55	9400	Los Angeles	[Seed parents in a natural pop		Comment
RSA28454	<i>Allophylum divaricatum</i>	Verne Grant, Alva Grant	May-55	9400	Los Angeles	[Seed parents in a natural pop		Comment
RSA28464	<i>Allophylum divaricatum</i>	Verne Grant, Alva Grant	May-55	9400	Los Angeles	[Seed parents in a natural pop		Comment
RSA28484	<i>Allophylum divaricatum</i>	Verne Grant, Alva Grant	May-55	9400	Los Angeles	[Seed parents in a natural pop		Comment
RSA28530	<i>Allophylum divaricatum</i>	Verne Grant, Alva Grant	Jun 12 1954	9400	Los Angeles	Open flat by roads	1220	Comment
RSA29526	<i>Allophylum divaricatum</i>	Verne Grant, Alva Grant	May-55	9400	Los Angeles	[Seed parents in a natural pop		Comment
RSA30153	<i>Allophylum divaricatum</i>	Verne Grant, Alva Grant	May-55	9400	Los Angeles	[Seed parents in a natural pop		Comment
RSA410052	<i>Allophylum divaricatum</i>	Samuel R. Tyson	May 5 1942	s.n.	Los Angeles	San Dimas Canyon.	640	Comment
RSA410053	<i>Allophylum divaricatum</i>	Albert J. Perkins	May 29 1920	s.n.	Los Angeles	Arroyo Seco.		Comment
RSA410055	<i>Allophylum divaricatum</i>	Anstruther Davidson	Aug 1889	1945	Los Angeles	Los Angeles.		Comment
RSA410057	<i>Allophylum divaricatum</i>	Robin S. Collins	May 28 1973	320	Los Angeles	ANGELES NATIONAL	762	Comment
RSA410059	<i>Allophylum divaricatum</i>	Robert Gustafson	May 17 1973	s.n.	Los Angeles	Charlton Flats cam	1676	Comment
RSA410064	<i>Allophylum divaricatum</i>	Geo. L. Moxley	May 31 1919	337	Los Angeles	Santa Anita Canyon.		Comment
RSA547462	<i>Allophylum divaricatum</i>	T. S. Ross, Orlando Mistretta	Jul 24 1992	6753	Los Angeles	E side of Strawberr	1561	Comment
RSA606173	<i>Allophylum divaricatum</i>	Leota Brice	Jun 2 1930	s.n.	Los Angeles	San Gabriel Canyon		Comment
RSA626980	<i>Allophylum divaricatum</i>	L. C. Wheeler	May 15 1967	9579	Los Angeles	South side Elsmere	518	Comment
RSA660250	<i>Allophylum divaricatum</i>	Orlando Mistretta, Peter L. M	Jun 4 1992	482	Los Angeles	Short Cut Canyon, OVH area. A		Comment
RSA67294A	<i>Allophylum divaricatum</i>	Verne Grant, Alva Grant	Jun 3 1951	16008	Los Angeles	South slope of Cow	1372	Comment
RSA67709	<i>Allophylum divaricatum</i>	Verne Grant, Alva Grant	Jun 10 1952	17604	Los Angeles	Native in Rancho S	457	Comment
RSA677526	<i>Allophylum divaricatum</i>	Anstruther Davidson		1946	Los Angeles	San Gabriel Mountains.		Comment
RSA682116	<i>Allophylum divaricatum</i>	Valerie Soza, Bill Hoghead, A	May 17 2003	s.n.	Los Angeles	Mount Lowe Road	915	Comment
RSA71858	<i>Allophylum divaricatum</i>	F. W. Peirson	May 21 1923	3515	Los Angeles	Fish Canyon, San B	686	Comment
RSA71859	<i>Allophylum divaricatum</i>	F. W. Peirson	Oct 26 1923	293	Los Angeles	Big Dalton Canyon,	762	Comment
RSA81977	<i>Allophylum divaricatum</i>	Verne Grant, Alva Grant	May-55	9400	Los Angeles	[Seed parents in a natural pop		Comment
RSA86583	<i>Allophylum divaricatum</i>	Verne Grant	May 16 1954	9389	Los Angeles	Just above main fork in Evey C		Comment
SD187453	<i>Allophylum divaricatum</i>	Valerie Soza, Laura Moore	10-May-00	851	Los Angeles	Verdugo Mountain	563	Comment
SEINET2444422	<i>Allophylum divaricatum</i>	I. M. Johnston	7/1/1917	1439	Los Angeles	San Antonio Moun	1066	Comment

## CALIFORNIA COUNTIES-JULY 2015

7

Specimen ID	Determination *	Collector	Collection Date	Collecti	County	Locality	Elevation in	Feedback
SEINET2444423	Allophyllum divaricatum	Leigh A. Johnson	6/21/1997	97-109	Los Angeles	San Gabriel Mtns. This sample		Comment
SEINET2444425	Allophyllum divaricatum	Leigh A. Johnson, Gery Allen	5/26/1997	97-091	Los Angeles	Angeles Natl. Fores	1000	Comment
SEINET2444426	Allophyllum divaricatum	Leigh A. Johnson	5/24/1996	96-009	Los Angeles	Angeles National Fi	1000	Comment
SEINET2444427	Allophyllum divaricatum	Leigh A. Johnson	7/7/1994	94-056	Los Angeles	Angeles Nations Fo	1000	Comment
SEINET2444428	Allophyllum divaricatum	Leigh A. Johnson, Gery Allen	5/26/1997	97-083	Los Angeles	Angeles National Fi	1000	Comment
UC1595335	Allophyllum divaricatum	Tim Ross and Orlando Mistre	Jul 24 1992	6753	Los Angeles	e. side Strawberry	1560	Comment
UC450895	Allophyllum divaricatum	Fay A. MacFadden	Apr 10 1931	20R	Los Angeles	Tajunga Canyon	426	Comment
UCD118004	Allophyllum divaricatum	Robert C. Bechtel	07 18 1956	s.n.	Los Angeles	Los Angeles County	822	Comment
UCSB33297	Allophyllum divaricatum	Wesley Griesel	5/25/1962		Los Angeles	Switzers Inlet, Upp	914	Comment
CHSC67370	Allophyllum divaricatum	James D. Jokerst	05 13 1985	2317	Madera	Small hydro survey	1219	Comment
RSA686624	Allophyllum divaricatum	A. C. Sanders	Jul 9 2000	23583	Madera	Sierra Nevada Mts:	1037	Comment
SBBG5791	Allophyllum divaricatum	H. Dearing, M. Dearing	May 8 1945	5948	Madera	N fork of Willow Cr	1097	Comment
SBBG55246	Allophyllum divaricatum	T. Criswell	May 26 1977	58	Madera	S side of Rd 600, 1.	640	Comment
UCSB17433	Allophyllum divaricatum	Hugh Dearing, Margaret Dea	5/8/1945	5948	Madera	N. fork of Willow C	1097	Comment
JEPS69352	Allophyllum divaricatum	R. F. Hoover	May 16 1937	2160	Mariposa	near Coulterville		Comment
RSA410060	Allophyllum divaricatum	F. R. Fosberg	Jun 1 1931	5059	Mariposa	El Portal, Merced River		Comment
SJSU11433	Allophyllum divaricatum	J. W. Tilden	5/29/1959	1361	Mariposa	Jerseydale Guard S	914	Comment
UC908460	Allophyllum divaricatum	Annetta M. Carter	May 26 1934	588	Mariposa	All-yr. hwy. 0.8 mi. above El Pc		Comment
YM-YOSE21690	Allophyllum divaricatum	Alison Colwell, Lauren Denni	6/7/2007	07-055	Mariposa	1.5 miles north of \	1400	Comment
POM225888	Allophyllum divaricatum	Chas H. Quibell	May 13 1929	1116	Mariposa	Merced R. Canyon	457	Comment
RSA410061	Allophyllum divaricatum	F. R. Fosberg	Jun 1 1931	5063	Mariposa	Yosemite road 6 mi above Mar		Comment
UC613007	Allophyllum divaricatum	C. W. Sharsmith	May 27 1935	2028	Mariposa	ridge s.e. Wawona;	1676	Comment
UC908946	Allophyllum divaricatum	R. F. Hoover	Jul 3 1939	4126	Mariposa	between Smith Creek & Jordar		Comment
UCSB37258	Allophyllum divaricatum	Augustine	6/6/1935	140	Mariposa	Yosemite National	1524	Comment
UCSB37259	Allophyllum divaricatum	H. Mason	7/7/1938	11867	Mariposa	Brecca Ridge South of Swamp		Comment
UC1198547	Allophyllum divaricatum	Joseph P. Tracy	Jul 9 1934	13324	Mendocino	3 mi. s. of Humbolc	1066	Comment
JEPS69362	Allophyllum divaricatum	W. L. Jepson	May 11 1907	2679	Monterey	N. Fork Lewis Creek s.e. Monte		Comment
PGM0057	Allophyllum divaricatum	Vern Yadon	6/2/1960		Monterey	Church Creek - Church Creek C		Comment
PGM6442	Allophyllum divaricatum	Beatrice F Howitt	5/28/1955	436	Monterey	Escondido Camp to Arroyo Sec		Comment
RSA100822	Allophyllum divaricatum	Clare B. Hardham	Jun 21 1960	6197	Monterey	Chewis Ridge	1524	Comment
RSA150818	Allophyllum divaricatum	Clare B. Hardham	Jun 21 1960	6233	Monterey	Chewis Ridge	1524	Comment
RSA67707	Allophyllum divaricatum	Verne Grant, Alva Grant	May 9 1952	17600	Monterey	Tassajara Springs, S	457	Comment
SBBG107560	Allophyllum divaricatum	C. B. Hardham	May 29 1960	5717	Monterey	Santa Lucia Mtns: between Lo		Comment
SBBG107561	Allophyllum divaricatum	C. B. Hardham	Apr 4 1960	5590	Monterey	Santa Lucia Mtns: San Miguelit		Comment
SBBG108395	Allophyllum divaricatum	C. B. Hardham	Apr 22 1961	6893	Monterey	Santa Lucia Mtns: L	304	Comment

## CALIFORNIA COUNTIES-JULY 2015

8

Specimen ID	Determination *	Collector	Collection Date	Collecti	County	Locality	Elevation in	Feedback
SBBG110284	<i>Allophyllum divaricatum</i>	C. B. Hardham	May 4 1958	3500	Monterey	Santa Lucia Mtns: Cone Peak		Comment
SBBG20356	<i>Allophyllum divaricatum</i>	E. R. Chandler	May 16 1964	1698	Monterey	Santa Lucia Mtns: E	548	Comment
SBBG28033	<i>Allophyllum divaricatum</i>	C. B. Hardham	Jun 21 1960	6233	Monterey	Santa Lucia Mtns: t	1219	Comment
UC1080556	<i>Allophyllum divaricatum</i>	Verne and Alva Grant	May 9 1952	17600	Monterey	Tassajara Springs S	457	Comment
JEPS73556	<i>Allophyllum divaricatum</i>	James R. Griffin	Jun 26 1972		Monterey	on Tassajara Rd. ne	1310	Comment
JEPS99237	<i>Allophyllum divaricatum</i>	Clare B. Hardham	May 29 1960	5917	Monterey	sandstone hills between Los Bi		Comment
								Read comments 1
JEPS99239	<i>Allophyllum divaricatum</i>	Clare B. Hardham	Apr 22 1960	5590	Monterey	San Miguelito Ranch, Nacimier		Comment
OBI72908	<i>Allophyllum divaricatum</i>	D. R. Miller, E. A. Appel	30-May-10	510.9	Monterey	On burn sight at Ch	1036	Comment
PGM1375	<i>Allophyllum divaricatum</i>	Vern Yadon	6/11/1975		Monterey	Chews Ridge - Tassajara Rd bel		Comment
PGM1629	<i>Allophyllum divaricatum</i>	Vern Yadon	4/24/1977		Monterey	The Indians - 1/4 mi from tr he		Comment
PGM4495	<i>Allophyllum divaricatum</i>	Vern Yadon	5/27/1993		Monterey	Coast Ridge Rd Los Padres Nat		Comment
RSA148688	<i>Allophyllum divaricatum</i>	Clare B. Hardham	Apr 20 1961	6893	Monterey	sw of Jolon [?]		Comment
RSA150853	<i>Allophyllum divaricatum</i>	D. E. Breedlove	Apr 16 1962	2306	Monterey	On south bank of tl	381	Comment
RSA67710	<i>Allophyllum divaricatum</i>	Verne Grant, Grant, Alva Gra	Jun-52	17598	Monterey	China Camp, on Tassajara rd. S		Comment
SBBG108397	<i>Allophyllum divaricatum</i>	C. B. Hardham	Jun 21 1960	6233	Monterey	Santa Lucia Mtns: Chews Ridge		Comment
SEINET2444424	<i>Allophyllum divaricatum</i>	Leigh A. Johnson	6/8/1994	94-022s	Monterey	Los Padres Natl. Forest. 4.6 mi		Comment
UC629106	<i>Allophyllum divaricatum</i>	Milo S. Baker	Aug 7 1934	7845	Monterey	between China Camp & teleph		Comment
UCSB15549	<i>Allophyllum divaricatum</i>	Dennis Breedlove	4/16/1962	2306	Monterey	South bank of the /	381	Comment
JEPS110941	<i>Allophyllum divaricatum</i>	Jake Ruygt	1-May-82	1218	Napa	Soda Canyon west	335	Comment
JEPS110942	<i>Allophyllum divaricatum</i>	Jake Ruygt	8-Apr-89	2256	Napa	about 1/2 mile sou	402	Comment
JEPS69369	<i>Allophyllum divaricatum</i>	W. L. Jepson	Jun 26 1893	15060	Napa	Howell Mt., Angwin's Meadow		Comment
UC23568	<i>Allophyllum divaricatum</i>	Willis L. Jepson	1893		Napa	Angwin's meadows Howell Mt		Comment
JEPS84573	<i>Allophyllum divaricatum</i>	John W. Willoughby	Apr 20 1977	2127	Napa	below and just to s	609	Comment
JEPS84574	<i>Allophyllum divaricatum</i>	John W. Willoughby	Apr 27 1977	2288	Napa	0.7 mi. s.w. Montic	195	Comment
UC23569	<i>Allophyllum divaricatum</i>	Willis L. Jepson	Jun 26 1893		Napa	Howell Mt. Napa R. Basin, How		Comment
UC648320	<i>Allophyllum divaricatum</i>	M. S. Jussel	May 23 1937		Napa	Palisades		Comment
CHSC44309	<i>Allophyllum divaricatum</i>	Lowell Ahart	07 13 1975	868	Nevada	At the drain tunnel	761	Comment
UC879967	<i>Allophyllum divaricatum</i>	Alice Eastwood	Jun 20 1912-Jun 2	500	Nevada	Grass Valley		Comment
UCR53733	<i>Allophyllum divaricatum</i>	B. Pitzer, Steve Morgan, H. N	May 28 1988	921	Nevada	Sierra Nevada Mtns Calif. Hwy		Comment
RSA491805A	<i>Allophyllum divaricatum</i>	B. Pitzer	May 26 1988	921	Nevada	State Hwy 49 at bridge over S I		Comment
RSA751399	<i>Allophyllum divaricatum</i>	R. E. Riefner, Jr.	Jun 11 2007	07-252	Orange	Santa Ana Mts., Irv	389	Comment
CHSC40964	<i>Allophyllum divaricatum</i>	J. D. Jokerst	06 19 1984	2059	Placer	North of Long Cany	1127	Comment
SBBG64455	<i>Allophyllum divaricatum</i>	M. N. Ackley	Jun-25	807	Placer	Gold Run	983	Comment
UCD72507	<i>Allophyllum divaricatum</i>	Ellen Dean	05 22 2006	3143	Placer	Placer County: Abo	274	Comment

## CALIFORNIA COUNTIES-JULY 2015

9

Specimen ID	Determination *	Collector	Collection Date	Collecti	County	Locality	Elevation in	Feedback
CDA13920	Allophyllum divaricatum	G. F. Hrusa	May 30 1997	13843	Plumas	Sierra Nevada Cha	1450	Comment
CDA13937	Allophyllum divaricatum	G. F. Hrusa	June 26 1997	13875	Plumas	Sierra Nevada Hillt	1450	Comment
CHSC97192	Allophyllum divaricatum	Lowell Ahart, John Dittes, Jo	06 09 2007	14048	Plumas	150 yards east of a	1965	Comment
JEPS113463	Allophyllum divaricatum	Lowell Ahart, John Dittes, Jo	06 09 2007	14048	Plumas	150 yards east of a	1965	Comment
CHSC109243	Allophyllum divaricatum	Scott D. White, Justin M. Wo	06 18 2008	12205	Riverside	San Jacinto Mount:	1396	Comment
HSC86857	Allophyllum divaricatum	K. Harper	May 14 1988		Riverside	San Jacinto Mtns. along Hwy. 2		Comment
POM161529	Allophyllum divaricatum	Ralph Hoffmann	Sep 6 1929	s.n.	Riverside	Tahquitz Valley, Sa	2438	Comment
RSA410062	Allophyllum divaricatum	M. B. Dunkle	Jul 19 1933	3675	Riverside	Upper Tahquitz Val	2409	Comment
RSA507476	Allophyllum divaricatum	Kathy Harper	May 14 1988	s.n.	Riverside	San Jacinto Mountains, along h		Comment
RSA674662	Allophyllum divaricatum	Scott D. White	Aug 5 2000	8113	Riverside	San Jacinto Mount:	1402	Comment
RSA719474	Allophyllum divaricatum	R. E. Riefner, Jr.	Jul 31 2005	05-573	Riverside	Peninsular Ranges Province, A		Comment
RSA740631	Allophyllum divaricatum	Scott D. White, Justin M. Wo	Jun 18 2008	12205	Riverside	Hiking trail from K l	1341	Comment
SD143744	Allophyllum divaricatum	A. C. Sanders, P. MacKay, T. "	4-May-97	20633	Riverside	San Jacinto Mount:	1067	Comment
SD232282	Allophyllum divaricatum	Scott D. White, Junstin M. W	18-Jun-08	12205	Riverside	San Jacinto Mount:	1341	Comment
SEINET2444430	Allophyllum divaricatum	T. Tennant, T. B. Salvato	6/23/1998	MOR46	Riverside	San Bernardino Mt	1280	Comment
UCD118012	Allophyllum divaricatum	A. C. Sanders, P. MacKay, T. "	05 04 1997	20633	Riverside	Riverside County: S	1067	Comment
UCR104085	Allophyllum divaricatum	A. C. Sanders, Pam MacKay, "	May 4 1997	20633	Riverside	San Jacinto Mount:	1067	Comment
UCR133437	Allophyllum divaricatum	Tracy Tennant, T. B. Salvato	Jun 23 1998	MOR-46	Riverside	San Bernardino Mt	1280	Comment
UCR16651	Allophyllum divaricatum	Tony Beck	May 4 1968	680504	Riverside	San Jacinto Mtns. 4	915	Comment
UCR16652	Allophyllum divaricatum	Robert Eaton	May 13 1968	680513	Riverside	Santa Ana Mtns., S	610	Comment
UCR16653	Allophyllum divaricatum	Frances McKinley	May 4 1968	680305	Riverside	San Jacinto Mtns. s	915	Comment
UCR177633	Allophyllum divaricatum	John F. Green, M. D. Wilcox	Jul 15 2003	s.n.	Riverside	San Jacinto Mtns. r	1067	Comment
UCR19811	Allophyllum divaricatum	W. W. Mayhew	Jun 12 1977	s.n.	Riverside	Peninsular Range; "	1921	Comment
UCR201633	Allophyllum divaricatum	Scott D. White, Justin M. Wo	Jun 18 2008	12205	Riverside	San Jacinto Mount:	1341	Comment
UCR20520	Allophyllum divaricatum	E. W. Lathrop	May 25 1966	6339	Riverside	9 mi. NW of Murrieta, at Los A		Comment
UCR25034	Allophyllum divaricatum	A. C. Sanders	Jul 18 1980	1663	Riverside	San Jacinto Mtns TI	1463	Comment
UCR31327	Allophyllum divaricatum	A. C. Sanders, W. Rehlaender	Jun 28 1983	3874	Riverside	San Jacinto Mtns B	2134	Comment
UCR44196	Allophyllum divaricatum	A. C. Sanders	Jun 1 1986	6548	Riverside	San Jacinto Mtns. T	1829	Comment
UCR44452	Allophyllum divaricatum	A. C. Sanders, B. Pitzer	Apr 30 1986	6486	Riverside	San Jacinto Mtns u	671	Comment
VVC369	Allophyllum divaricatum	A. C. Sanders	May 4 1997	20633	Riverside	San Jacinto Mount:	1067	Comment
UC106707	Allophyllum divaricatum	T. S. Brandegee	Aug. 1885		Sacramento	Sacramento		Comment
CLARK-A1045-1	Allophyllum divaricatum	George K. Helmkamp	6/6/1978		San Bernardino	San Bernardino Mountains Sar		Comment
POM153445	Allophyllum divaricatum	P. A. Munz	Apr 21 1928	11316	San Bernardino	Devore Station.		Comment
RSA158401	Allophyllum divaricatum	P. A. Munz, C. Leo Hitchcock	May 28 1928	10908	San Bernardino	Oak Glen. Alt 4400	1341	Comment
RSA221406	Allophyllum divaricatum	Arthur C. Gibson	Apr 16 1971	1826	San Bernardino	Stoddard Canyon, Angeles Nat		Comment

## CALIFORNIA COUNTIES-JULY 2015

10

Specimen ID	Determination *	Collector	Collection Date	Collecti	County	Locality	Elevation in	Feedback
RSA222873	<i>Allophyllum divaricatum</i>	Gerald L. Benny, Colin M. W	Apr 16 1971	363	San Bernardino	Day Canyon, San Bernardino N		Comment
RSA250693	<i>Allophyllum divaricatum</i>	R. F. Thorne	Jun 9 1971	40979	San Bernardino	San Gabriel Mount	793	Comment
RSA450146	<i>Allophyllum divaricatum</i>	J. C. Roos	Jun 12 1965	s.n.	San Bernardino	Mill Creek.		Comment
RSA564508	<i>Allophyllum divaricatum</i>	A. C. Sanders	Jul 31 1993	14156	San Bernardino	Ridge N of Mill Cr. (	1189	Comment
RSA584166	<i>Allophyllum divaricatum</i>	R. G. Swinney	Jul 14 1993	2460	San Bernardino	Unnamed canyon,	793	Comment
RSA592710	<i>Allophyllum divaricatum</i>	Scott D. White, Duayne Hase	Jul 3 1996	4288	San Bernardino	Yucaipa/Oak Glen a	1250	Comment
RSA637639	<i>Allophyllum divaricatum</i>	R. F. Thorne, G. Benny, John	Jul 23 1971	41017	San Bernardino	San Bernardino Nai	915	Comment
RSA710849	<i>Allophyllum divaricatum</i>	A. C. Sanders, Mitch Provanc	Apr 2 2003	25806	San Bernardino	San Bernardino Mc	930	Comment
RSA780655	<i>Allophyllum divaricatum</i>	Naomi Fraga, LeRoy Gross, D	Jun 1 2010	3436	San Bernardino	Forest Service Rd II	1462	Comment
SBBG104148	<i>Allophyllum divaricatum</i>	A. C. Sanders, S. D. White	Jul 31 1993	14156	San Bernardino	ridge N of Mill Crk (	1188	Comment
SBBG120089	<i>Allophyllum divaricatum</i>	A. C. Sanders, M. Provance	Apr 2 2003	25806	San Bernardino	Cajon Pass, Cleghoi	930	Comment
SD140034	<i>Allophyllum divaricatum</i>	A. C. Sanders, S. White	31-Jul-93	14156	San Bernardino	Ridge north of Mill	1188	Comment
SD186278	<i>Allophyllum divaricatum</i>	A. C. Sanders, Mitch Provanc	2-Apr-03	25806	San Bernardino	Cajon Pass, Cleghoi	929	Comment
SEINET2444431	<i>Allophyllum divaricatum</i>	A. C. Sanders, Mitch Provanc	4/2/2003	25806	San Bernardino	San Bernardino Mc	930-976	Comment
UC494787	<i>Allophyllum divaricatum</i>	T. Craig	Apr 28 1928	997	San Bernardino	Lytle Creek cut-off over Cajon		Comment
UCR125807	<i>Allophyllum divaricatum</i>	A. C. Sanders, Mitch Provanc	Apr 2 2003	25806	San Bernardino	San Bernardino Mc	930	Comment
UCR188951	<i>Allophyllum divaricatum</i>	T. B. Salvato, A. C. Sanders	May 23 2006	1475	San Bernardino	San Bernardino Val	616	Comment
UCR203576	<i>Allophyllum divaricatum</i>	Naomi Fraga, LeRoy Gross, Li	May 21 2008	2110	San Bernardino	San Bernardino Mc	1463	Comment
UCR24324	<i>Allophyllum divaricatum</i>	John C. Roos	Jan 12 1965	s.n.	San Bernardino	San Bernardino Mtns. Mill Cre		Comment
UCR692A	<i>Allophyllum divaricatum</i>	Frank C. Vasek	Jun 4 1956	288	San Bernardino	San Bernardino Mt	762	Comment
UCR72721	<i>Allophyllum divaricatum</i>	A. C. Sanders	Jun 19 1992	12419	San Bernardino	San Bernardino Mt	1006	Comment
UCR75317	<i>Allophyllum divaricatum</i>	A. C. Sanders, E. J. Lott	May 20 1993	14079	San Bernardino	San Bernardino Val	1000	Comment
UCR75479	<i>Allophyllum divaricatum</i>	A. C. Sanders, E. J. Lott	May 14 1993	14026	San Bernardino	San Bernardino Mt	1009	Comment
UCR76942	<i>Allophyllum divaricatum</i>	A. C. Sanders, S. D. White	Jul 31 1993	14156	San Bernardino	San Bernardino Mc	1189	Comment
UCR79936	<i>Allophyllum divaricatum</i>	Scott D. White	Jun 23 1992	92-396	San Bernardino	San Bernardino Val	642	Comment
UCR85622	<i>Allophyllum divaricatum</i>	Scott D. White	Jun 10 1993	1520	San Bernardino	San Bernardino Mt	1646	Comment
UCR92328	<i>Allophyllum divaricatum</i>	Scott D. White, Julie Greene	Jul 23 1995	3488	San Bernardino	San Bernardino Mt	1370	Comment
UCR93951	<i>Allophyllum divaricatum</i>	Steve Ogg	May-95	s.n.	San Bernardino	San Bernardino Valley/San Ber		Comment
UCSB42144	<i>Allophyllum divaricatum</i>	John Roos	6/12/1965		San Bernardino	Mill Creek		Comment
CLARK-A1045-1	<i>Allophyllum divaricatum</i>	George K. Helmkamp	6/6/1978		San Bernardino	San Bernardino Mountains Sar		Comment
CLARK-A1045-4	<i>Allophyllum divaricatum</i>	George K. Helmkamp	6/3/1979		San Bernardino	San Bernardino Mountains at (		Comment
CSUSB1761	<i>Allophyllum divaricatum</i>	Frank C. Vasek	Jun 4 1956	288D	San Bernardino	City Cr. Road	761	Comment
JEPS69359	<i>Allophyllum divaricatum</i>	S. B. Parish	May 1 1893		San Bernardino	foothills of San Bernardino Mt:		Comment
POM10434	<i>Allophyllum divaricatum</i>	F. M. Reed	Jun 27 1903	s.n.	San Bernardino	Watermanís Canyon.		Comment
RSA595557	<i>Allophyllum divaricatum</i>	Alan Prather, Alice Hempel	May 17 1993	1350	San Bernardino	Angeles National Forest, along		Comment

Specimen ID	Determination *	Collector	Collection Date	Collecti	County	Locality	Elevation in	Feedback
								Read comments Nov 3 2009
RSA649256	Allophylloides divaricatum	Dan Knight, Dan Gromer, Gre	May 23 1982	28	San Bernardino	San Bernardino Mts. Hwy. 38,		Comment
RSA672034	Allophylloides divaricatum	J. M. Porter	May 27 2002	s.n.	San Bernardino	San Bernardino Mountains; Ce		Comment
UCD118011	Allophylloides divaricatum	Alan Prather, Alice Hempel	05 17 1993	1350	San Bernardino	San Bernardino Co	304	Comment
RSA719473	Allophylloides divaricatum	R. E. Riefner, Jr.	Jul 3 2005	05-542	San Diego	Peninsular Ranges Province, A		Comment
SBBG100977	Allophylloides divaricatum	D. R. Miller	May 28 1992		San Luis Obispo	Santa Lucia Mtns: Pine Mtn alc		Comment
SBBG107562	Allophylloides divaricatum	C. B. Hardham	May 6 1962	10076	San Luis Obispo	Santa Lucia Mtns: Franklin Crk,		Comment
SBBG108401	Allophylloides divaricatum	C. B. Hardham	Apr 26 1961	6935	San Luis Obispo	Santa Lucia Mtns: Franklin Crk,		Comment
SBBG25519	Allophylloides divaricatum	C. B. Hardham	May 6 1962	10080	San Luis Obispo	Santa Lucia Mtns: Franklin Crk,		Comment
UC55353	Allophylloides divaricatum	J. H. Barber	Mar 30 1900	1018	San Luis Obispo	Santa Lucia Mts.		Comment
RSA150821	Allophylloides divaricatum	Clare B. Hardham		6935	San Luis Obispo	Santa Lucia Mountains: [Frankl		Comment
RSA150842	Allophylloides divaricatum	Clare B. Hardham	May 6 1962	10-080	San Luis Obispo	Santa Lucia Mountains: Frankli		Comment
RSA163858	Allophylloides divaricatum	Clare B. Hardham	May 6 1962	10074	San Luis Obispo	Santa Lucia Mountains: Frankli		Comment
RSA163859	Allophylloides divaricatum	Clare B. Hardham	May 6 1962	10-076	San Luis Obispo	Santa Lucia Mountains: Frankli		Comment
UC1517675	Allophylloides divaricatum	E. Palmer, M. D.	Jul 22 1876	394	San Luis Obispo	opposite St. Simeon Bay; Pine		Comment
SBBG18093	Allophylloides divaricatum	C. B. Hardham	May 24 1962	10461	Santa Barbara	San Rafael Mtns: E end of Hurr		Comment
UCSB59995	Allophylloides divaricatum	P. Ryan	6/10/1988	119	Santa Barbara	Bee Rock Quarry, 0	573	Comment
UC449752	Allophylloides divaricatum	R. L. Pendleton	Oct 15 1904	130	Santa Clara	Saratoga	670	Comment
UC672012	Allophylloides divaricatum	Evelyn Hart Nelson	May 18 1940	105	Santa Clara	Loma Prieta Santa	1160	Comment
UC672013	Allophylloides divaricatum	Evelyn Hart Nelson	Jul 2 1940	105a	Santa Clara	Loma Prieta Santa	1160	Comment
UC73639	Allophylloides divaricatum	Robt. L. Pendleton	Jul 26 1905	216	Santa Clara	Santa Cruz Mts. s. c	670	Comment
UC908330	Allophylloides divaricatum	H. K. Sharsmith	Jun 16 1935	3365	Santa Clara	Santa Isabella Peak	701	Comment
UCD118008	Allophylloides divaricatum	Glen Holstein	06 01 1980	112	Santa Clara	Santa Clara County	822	Comment
JEPS81555	Allophylloides divaricatum	Roy E. Buck and James A. We	Aug 15 1982	108	Santa Cruz	ca. 17 mi. n.w. San	22	Comment
POM74616	Allophylloides divaricatum	Marcus E. Jones	Jun 1881	s.n.	Santa Cruz	Santa Cruz.		Comment
RSA119161	Allophylloides divaricatum	John H. Thomas	Jul 2 1956	6042	Santa Cruz	Along Empire Grad	610	Comment
RSA119162	Allophylloides divaricatum	John H. Thomas	Jun 18 1953	3409	Santa Cruz	Along Empire Grad	762	Comment
UC1252106	Allophylloides divaricatum	John H. Thomas	Jun 18 1953	3409	Santa Cruz	along Empire Grad	761	Comment
UC879958	Allophylloides divaricatum	Lewis S. Rose	Sep 21 1937	37669	Santa Cruz	5 mi. s. of junction	1005	Comment
UC879972	Allophylloides divaricatum	Lewis S. Rose	Sep 21 1937	37669	Santa Cruz	5 mi. s. of junction	1005	Comment
OBI70463	Allophylloides divaricatum	Larry Kelly	22-Jun-91	566	Santa Cruz	Soquel Demonstration State Fc		Comment
UC449755	Allophylloides divaricatum	Robert L. Pendleton	Jul 26 1905	216	Santa Cruz	John Brown place S	670	Comment
CHSC65648	Allophylloides divaricatum	L. P. Janeway	07 02 1995	4828	Shasta	Along road to "Pit €	640	Comment
CHSC65651	Allophylloides divaricatum	L. P. Janeway	07 08 1995	4841	Shasta	1.0 mi straight sou	960	Comment
CHSC89768	Allophylloides divaricatum	R. Fischer, J. Marr	07 07 2004	423	Shasta	Ahjumawi Lava Spr	1036	Comment



## CALIFORNIA COUNTIES-JULY 2015

12

Specimen ID	Determination *	Collector	Collection Date	Collecti	County	Locality	Elevation ir	Feedback
UC1299595	<i>Allophyllum divaricatum</i>	Freed W. Hoffman	Jul 3 1948	2471	Shasta	23.6 mi. n.e. Redding (Little Co		Comment
UC1731467	<i>Allophyllum divaricatum</i>	Dean Wm. Taylor	Jun 14 1993	13595	Shasta	ca. 3 air mi. e. Sims	853	Comment
UC879965	<i>Allophyllum divaricatum</i>	A. A. Heller	Jul 23 1916	12497	Shasta	between McCloud and Sacram		Comment
UC971763	<i>Allophyllum divaricatum</i>	G. L. Stebbins, Jr. and J. A. Je	Jul 17 1937	2422	Shasta	ca. 6 mi. n. Red Mt	1500	Comment
HSC85742	<i>Allophyllum divaricatum</i>	J. P. Smith, J. O. Sawyer	May 9 1982	10385	Shasta	Lewiston Turnpike,	610	Comment
JEPS108187	<i>Allophyllum divaricatum</i>	David Gowen	6/24/2005	450	Shasta	Roadside on Hwy 36 W. of Bee		Comment
UC879969	<i>Allophyllum divaricatum</i>	Alice Eastwood	Jul 25 1912	1411	Shasta	Pitt to Baird		Comment
CHSC69184	<i>Allophyllum divaricatum</i>	Vernon Oswald, Lowell Ahart	08 19 1997	8829	Sierra	Mountain House Ri	1417	Comment
POM181568	<i>Allophyllum divaricatum</i>	J. G. Lemmon	Jul 1883	s.n.	Sierra	Sierra Valley		Comment
Read comments Sep 6 2010								
JEPS69370	<i>Allophyllum divaricatum</i>	W. L. Jepson	July, 1894	15061	Siskiyou	Sisson Shasta Region, Sisson		Comment
UC1585861	<i>Allophyllum divaricatum</i>	Barbara Ertter, Elizabeth Nee	Jun 3 1989	8552	Solano	ca. 5 airmiles n.w. \	487	Comment
UCD48101	<i>Allophyllum divaricatum</i>	G. Ledyard Stebbins	05 07 1983	C393	Solano	Solano County: Ste	198	Comment
RSA537719	<i>Allophyllum divaricatum</i>	Barbara Ertter, J. T. Columbu	Jun 3 1989	8552	Solano	Mix Canyon on E si	488	Comment
SEINET2444433	<i>Allophyllum divaricatum</i>	Barbara Ertter, Elizabeth Nee	6/3/1989	8552	Solano	Mix Canyon on E si	487	Comment
JEPS45303	<i>Allophyllum divaricatum</i>	Perry Allen	Apr 29 1961		Stanislaus	vicinity of La Grange		Comment
CHSC105939	<i>Allophyllum divaricatum</i>	Lowell Ahart, John Dittes	07 17 2010	16852	Tehama	Near the fence, ab	818	Comment
CHSC109202	<i>Allophyllum divaricatum</i>	B. Castro, L. P. Janeway	05 30 2004	1463	Tehama	High Cascade Rang	999	Comment
CHSC29822	<i>Allophyllum divaricatum</i>	M. S. Taylor, R. S. Schlising, T	06 21 1980	2935	Tehama	Deer Creek jct with Leninger R		Comment
CHSC64979	<i>Allophyllum divaricatum</i>	Vernon H. Oswald, Lowell Ah	07 12 1995	7004	Tehama	Inner North Coast f	950	Comment
CHSC80671	<i>Allophyllum divaricatum</i>	Lowell Ahart	06 08 2001	8782	Tehama	On the west side of	792	Comment
CHSC92787	<i>Allophyllum divaricatum</i>	John Dittes, Josephine Guar	05 11 2005	1103	Tehama	Northern Sacramer	64	Comment
JEPS102403	<i>Allophyllum divaricatum</i>	Lowell Ahart	6/8/2001	8782	Tehama	On the west side of	792	Comment
JEPS117346	<i>Allophyllum divaricatum</i>	Lowell Ahart, John Dittes	07 17 2010	16852	Tehama	Near the fence, ab	818	Comment
JEPS98968	<i>Allophyllum divaricatum</i>	Lowell Ahart	6/8/2001	8782	Tehama	On the west side of	792	Comment
RSA92983	<i>Allophyllum divaricatum</i>	H. K. Wagnon	May 3 1953	12660	Tehama	Logging rd. west of Paskenta		Comment
UC1002642	<i>Allophyllum divaricatum</i>	H. K. Wagnon	May 3 1953	12660	Tehama	logging rd. w. Paskenta; w. Te		Comment
UC1010399	<i>Allophyllum divaricatum</i>	Milo S. Baker and H. K. Wagr	May 3 1953	12660	Tehama	w. Paskenta (along logging rd.)		Comment
UCD80624	<i>Allophyllum divaricatum</i>	CNPS SN Foothill Team	06 29 2005	SNNR04	Tehama	Tehama County: U!	995	Comment
HSC95541	<i>Allophyllum divaricatum</i>	L. Ahart	Jun 8 2001	8782	Tehama	W side of Rd. M2, 9	793	Comment
UC1111634	<i>Allophyllum divaricatum</i>	Lewis S. Rose	Jun 13 1955	55076	Trinity	6 mi. s.w. Douglas	609	Comment
JEPS69360	<i>Allophyllum divaricatum</i>	Chesnut and Drew	Jul 23 1888		Trinity			Comment
RSA55076	<i>Allophyllum divaricatum</i>	L. S. Rose	Jun 13 1955	55076	Trinity	6 mi sw of Douglas	610	Comment
JEPS69355	<i>Allophyllum divaricatum</i>	Walter Fry	May 16 1914	351	Tulare	Sequoia Nat'l park, Cedar Cree		Comment
JEPS69361	<i>Allophyllum divaricatum</i>	W. L. Jepson	Jun 20 1900	605	Tulare	Sequoia Park, Ceda	1219	Comment

## CALIFORNIA COUNTIES-JULY 2015

13

Specimen ID	Determination *	Collector	Collection Date	Collecti	County	Locality	Elevation ir	Feedback
JEPS69363	Allophyllum divaricatum	W. L. Jepson	Jun 28 1912	4872	Tulare	S. Fork Middle Tule	1615	Comment
POM75337	Allophyllum divaricatum	Mrs. J. Clemens	Aug 2 1910	s.n.	Tulare	Eshom Creek.		Comment
POM148109	Allophyllum divaricatum	M. S. Jessel	Jun 21 1927	s.n.	Tulare	Dry Creek		Comment
RSA67703	Allophyllum divaricatum	Verne Grant, Alva Grant	May 6 1952	17587	Tulare	Sandy floodplain of Kaweah Ri		Comment
RSA78118	Allophyllum divaricatum	Verne Grant, Alva Grant	Jun 17 1953	9262	Tulare	around old well ne:	1220	Comment
RSA805000	Allophyllum divaricatum	Joan Stewart	May 10 2006	2573a	Tulare	"Staphylea" Rd		Comment
RSA805001	Allophyllum divaricatum	Joan Stewart	May 10 2006	2573b	Tulare	"Staphylea" Rd		Comment
RSA805002	Allophyllum divaricatum	Joan Stewart	May 28 1993	201	Tulare	FS Road 30E14		Comment
RSA805003	Allophyllum divaricatum	Joan Stewart	May 21 1994	272b	Tulare	To "Dicentra" glade and back (		Comment
SD48351	Allophyllum divaricatum	Verne Grant, Alva Grant	17-Jun-53	9262B	Tulare	7-8 miles south of J	1219	Comment
JEPS69353	Allophyllum divaricatum	Adele Lewis Grant	Jun 5 1915		Tuolumne	Italian Bar rd. Sierra Nevada, It		Comment
JEPS69364	Allophyllum divaricatum	W. L. Jepson	May 29 1915	6306	Tuolumne	Columbia, Gold Spring		Comment
JEPS69365	Allophyllum divaricatum	W. L. Jepson	Jun 8 1915	6416	Tuolumne	Yankee Hill near Cc	761	Comment
JEPS69366	Allophyllum divaricatum	W. L. Jepson	Jul 10 1915	6465	Tuolumne	Cold Spring on lava	1737	Comment
RSA87975	Allophyllum divaricatum	Verne Grant, Alva Grant	Jun 27 1954	9449	Tuolumne	just w. of Twaine H	1098	Comment
SEINET5358063	Allophyllum divaricatum	Stevens, L. E.	8/30/2014	74-s.n.	Tuolumne	Stanislaus National Forest, Ho		Comment
UC1002979	Allophyllum divaricatum	Verne and Alva Grant	Jun 27 1954	9449	Tuolumne	just w. Twain Harte	1097	Comment
UC1019961	Allophyllum divaricatum	Verne and Alva Grant	Jun 29 1954	9452	Tuolumne	near junction of S.	1523	Comment
UC1042309	Allophyllum divaricatum	John Thomas Howell	May 25 1953	29044	Tuolumne	Twain Harte Sierra	1127	Comment
UC1043409	Allophyllum divaricatum	Richard M. Straw	Jun 27 1954	757	Tuolumne	near reservoir Twa	1097	Comment
UC1123709	Allophyllum divaricatum	C. M. Belshaw	Oct 31 1935	164	Tuolumne	2 mi. s. Sugar Loaf;	701	Comment
UC1549461	Allophyllum divaricatum	Barbara Ertter, James R. She	May 3 1987	6910	Tuolumne	ca. 35 airmiles e. Modesto (hal		Comment
UC505704	Allophyllum divaricatum	Milford Lundgren	Jun 3 1933		Tuolumne	Five-mile Creek near Columbia		Comment
UC563962	Allophyllum divaricatum	Ira L. Wiggins	Jun 15 1934	6859	Tuolumne	Cold Springs (Jenes	1706	Comment
UC702180	Allophyllum divaricatum	Annie M. Alexander and Loui	Jun 4 1944	3631	Tuolumne	on rd. to Mt. Elizab	1219	Comment
UC908970	Allophyllum divaricatum	Robert F. Hoover	Jun 1 1940	4404	Tuolumne	Confidence		Comment
POM129604	Allophyllum divaricatum	Mrs. W. J. Williamson	Jul 1 1919	282	Tuolumne	Bear Creek	335	Comment
POM64844	Allophyllum divaricatum	Mrs. W. J. Williamson	Apr 28 1919	21	Tuolumne	Above Spring Gulch	320	Comment
RSA87976	Allophyllum divaricatum	Verne Grant, Alva Grant	Jun 27 1954	9450	Tuolumne	West of Groveland	869	Comment
RSA87978	Allophyllum divaricatum	Verne Grant, Alva Grant	Jun 29 1954	9452	Tuolumne	near junction of thi	1524	Comment
SD53225	Allophyllum divaricatum	Darley F. Howe	16-May-62	3273	Tuolumne	10 miles west of Sc	395	Comment
SDSU1076	Allophyllum divaricatum	D. F. Howe	5/16/1962	3273	Tuolumne	10 miles west of Sc	396	Comment
SJSU11427	Allophyllum divaricatum	C. W. Sharsmith, J. W. Tilden	6/9/1961	1617	Tuolumne	7 mi W of Mather	1219	Comment
SJSU13395	Allophyllum divaricatum	C. W. Sharsmith	6/26/1943	4532	Tuolumne	Big Oak Flat(old Tic	1402	Comment
UC23579	Allophyllum divaricatum	Bolander	Sep 1 1866	6401	Tuolumne	Sonora Pass	2133	Comment

CALIFORNIA COUNTIES-JULY 2015

Specimen ID	Determination *	Collector	Collection Date	Collecti	County	Locality	Elevation ir	Feedback
UC30214	Allophyllum divaricatum	H. N. Bolander	September 1866	6401	Tuolumne	Sonora Pass	2133	Comment
UC702315	Allophyllum divaricatum	Annie M. Alexander and Loui	Jun 9 1944	3665	Tuolumne	ridge s. Twain Hart	1219	Comment
UC879938	Allophyllum divaricatum	Mrs. W. J. Williamson	Apr 28 1919	21	Tuolumne	slope above Spring	320	Comment
UC879966	Allophyllum divaricatum	Mrs. W. J. Williamson	Jul 1 1919	282	Tuolumne	hills above Bear Cr	304	Comment
UCD35117	Allophyllum divaricatum	Beecher Crampton	06 11 1941	184	Tuolumne	Tuolumne County:	914	Comment
UCD35985	Allophyllum divaricatum	Beecher Crampton	07 30 1946	406	Tuolumne	Tuolumne County:	609	Comment
UCD96522	Allophyllum divaricatum	Shannon M. Still, Dan Potter	05 23 2009	592	Tuolumne	Tuolumne County: Meadowbr		Comment
UC23580	Allophyllum divaricatum	unknown			Unknown			Comment
RSA165493	Allophyllum divaricatum	Clare B. Hardham	Jun 18 1963	10747	Ventura	Upper Sespe River	1220	Comment
SBBG107565	Allophyllum divaricatum	C. B. Hardham	Jun 18 1963	10747	Ventura	upper Sespe River,	1219	Comment
UC463430	Allophyllum divaricatum	W. R. Dudley and F. H. Lamb	Jun 28 1896	4695	Ventura	head of Goodenough Meadow		Comment
UC69115	Allophyllum divaricatum	H. M. Hall	Jun-05	6463	Ventura	Mt. Pinos, North Cr	1737	Comment

8/30/2014  
 6 10 2014  
 5 24 2013  
 May 3 2012  
 May 20 2012



# Ventura County Locally Important Plant Species Data Form

County of Ventura • Resource Management Agency • Planning Division

800 S. Victoria Avenue, Ventura, CA 93009-1740 • (805) 654-2478 • [ventura.org/rma/planning](http://ventura.org/rma/planning)

**DIRECTIONS:** Please fill out one form for each species you believe should be added to or removed from the Locally Important Plant List. Please provide available locality data and citations for the sources used to support your recommendation that a species either meets the criteria or no longer meets the criteria to be listed as Locally Important.

After completing this form, please click the **SUBMIT** button and follow the instructions. If you wish to send by **FAX** or **Postal Service**, please send completed form to:

**Mark Ogonowski, County of Ventura, RMA-Planning Division L#1740, 800 S. Victoria Avenue, Ventura, CA 93009; [mark.ogonowski@ventura.org](mailto:mark.ogonowski@ventura.org); Fax (805) 654-2509**

Participant(s) completing this form:

Scientific Name:

Common Name:

- 1. Is the plant species declining throughout its range? Please cite the data that supports your statements.**
  
  
  
  
  
  
  
  
  
  
- 2. Are there five (5) or fewer element occurrences<sup>1</sup> of this species in Ventura County? Please cite the data that supports your statements. When referring to a new occurrence not yet documented in the Consortium of California Herbaria or historic county records/collections, please provide a CNDDDB Field Survey Form for that occurrence (CNDDDB Form is found here: [http://www.dfg.ca.gov/biogeodata/cnddb/submitting\\_data\\_to\\_cnddb.asp](http://www.dfg.ca.gov/biogeodata/cnddb/submitting_data_to_cnddb.asp)).**

<sup>1</sup> Element Occurrence for Plants – A population or group of populations found within 0.25 miles and not separated by significant habitat discontinuities.



# Consortium of California Herbaria

Participants News Search About Help Donate

The Consortium of California Herbaria serves as a gateway to information from California vascular plant specimens that are housed in participant herbaria. The database includes **over 2 million specimen records** from **35 institutions**.

Please cite data retrieved from this page: *Data provided by the participants of the Consortium of California Herbaria (ucjeps.berkeley.edu/consortium/)*.

## Scientific Name

e.g.: [Platanaceae](#); [Dudl](#); [Dudleya bloch](#); [blochmaniae](#); [Dudleya blochmaniae insul](#); [Quercus X alvordiana](#)

**Geographic Locality** e.g.: [Round Meadow](#); [Forester](#)

**Elevation (metric):** Lower

Upper

## County

All counties

Alameda  
Alpine  
Amador  
Butte  
Calaveras  
Colusa  
Contra Costa  
Del Norte  
El Dorado  
Fresno  
Glenn

(1 or more; default is all counties)

## Geographic Region

All regions

Anza Borrego  
Big Sur  
Channel Islands  
Clear Lake  
Death Valley  
Donner Summit  
Kings Canyon/Sequoia  
Lake Shasta  
Lake Tahoe  
Lassen  
Mendocino Coast

(Regions defined by bounding-box)

**Source** (1 or more; default is all sources)

(All sources)

BLMAR (BLM Arcata Field Office)  
CAS (California Academy of Sciences)  
DS (Dudley Herbarium in CAS)  
CATA (Catalina Island Conservancy)  
CDA (California Department of Food and Agriculture)  
CHSC (Chico State Herbarium, CSU Chico)  
CLARK (Riverside Metropolitan Museum)  
CSUSB (Herbarium, CSU San Bernardino)  
GMDRC (Sweeney Granite Mountains Research Center)  
HSC (Humboldt State University Herbarium)  
IRVC (UC Irvine)  
JOTR (Joshua Tree National Park Herbarium)  
JROH (Jasper Ridge Biological Preserve)  
LA (UCLA Herbarium)  
MACF (California State University, Fullerton)  
OBI (California Polytechnic State University, SLO)  
PASA (Pasadena City College)  
PGM (Pacific Grove Museum of Natural History)  
POM (Pomona Herbarium in RSA)  
RSA (Rancho Santa Ana Botanic Garden Herbarium)  
SACT (California State University, Sacramento)  
SBBG (Santa Barbara Botanic Garden)  
SCFS (Sagehen Creek Field Station)  
SD (San Diego Natural History Museum)  
SDSU (San Diego State University)  
SFV (Cal State Northridge)

**Collector** (last name only; e.g.: [Muir](#); [Moref](#))

**Collection Number** (numerical part only)

**Collection Date(s)**

## Refine Search

Enable yellow flags to display possible range discrepancies  
 CNPS Inventory (return only names in California Native Plant Society Inventory)  
 Noxious weeds / invasives (return only records of CAL-IPC or CDFA covered weeds)  
 Non-natives (return only records of naturalized species)

## CALIFORNIA COUNTIES-JULY 2015

1

Specimen ID	Determination *	Collector	Collection Date	Collection I	County	Locality	Elevation in	Feedback
CAS221516	Ambrosia confertiflora	Walter S. Ball	1934	s.n.	Alameda	Niles		Comment
CAS363767	Ambrosia confertiflora	Geo. Hansen	X 6 1896	2023	Amador	Clinton		Comment
CDA19687	Ambrosia confertiflora	D. Brown	October 17 20	PDR 02436	Colusa	Northern California In		Comment
CAS1105754	Ambrosia confertiflora	Scott D. White, Justin Wood	4-Jun-08	12051	Los Angeles	Puente Hill	335	Comment
CAS216831	Ambrosia confertiflora	Louis C. Wheeler	24-Nov-33	2276	Los Angeles	Arcadia	152	Comment
CDA9972	Ambrosia confertiflora	T. S. Ross	Mar 9 1991	4179	Los Angeles	Whittier Hi	368	Comment
DS108917	Ambrosia confertiflora	Ivan Murray Johnston	1-Jan-20	s.n.	Los Angeles	Arcadia alo	152	Comment
DS234628	Ambrosia confertiflora	Louis C. Wheeler	24-Nov-33	2276	Los Angeles	Arcadia	152	Comment
DS234670	Ambrosia confertiflora	Louis C. Wheeler	24-Nov-33	2276	Los Angeles	Arcadia	152	Comment
DS234671	Ambrosia confertiflora	Louis C. Wheeler	24-Nov-33	2276	Los Angeles	Arcadia	152	Comment
DS4610	Ambrosia confertiflora	Dr. J. Q. Adams	Oct-10	s.n.	Los Angeles	Soldier's Home		Comment
DS702227	Ambrosia confertiflora	Louis C. Wheeler	24-Nov-33	2276	Los Angeles	Arcadia	152	Comment
DS702228	Ambrosia confertiflora	Louis C. Wheeler	24-Nov-33	2276	Los Angeles	Arcadia	152	Comment
DS702229	Ambrosia confertiflora	Louis C. Wheeler	24-Nov-33	2276	Los Angeles	Arcadia	152	Comment
JEPS4067	Ambrosia confertiflora	J. Thomas Howell	Nov 18 1927	3206	Los Angeles	Los Angeles		Comment
POM4808	Ambrosia confertiflora	I. M. Johnston	Jan 1 1920	s.n.	Los Angeles	Arcadia, alc	152	Comment
RSA533484	Ambrosia confertiflora	T. S. Ross	Mar 9 1991	4179	Los Angeles	Whittier Hi	369	Comment
RSA702190	Ambrosia confertiflora	Scott D. White, Pam Devries	Jun 14 2004	10484A	Los Angeles	Eastern Sar	396	Comment
RSA736009	Ambrosia confertiflora	Scott D. White, Justin Wood	Jun 4 2008	12051	Los Angeles	SE of Rose	335	Comment
RSA739770	Ambrosia confertiflora	John Dittes, R A. Dittes	Oct 30 2006	1422	Los Angeles	El Encino Li	207	Comment
RSA749905	Ambrosia confertiflora	Kelly Volansky	Feb 17 2006	s.n.	Los Angeles	Montebellc	113	Comment
RSA9764	Ambrosia confertiflora	L. C. Wheeler	Nov 24 1933	2276	Los Angeles	Arcadia.	152	Comment
SBBG126267	Ambrosia confertiflora	A. C. Sanders, T. B. Salvato	May 29 2009	37040	Los Angeles	Irwindale o	130	Comment
Read comments May 2 2014								
SD237297	Ambrosia confertiflora	Kelly Volansky	17-Feb-06	None	Los Angeles	San Gabrie	113	Comment
UC1587653	Ambrosia confertiflora	Tim Ross	Mar 9 1991	4179	Los Angeles	head of, (V	368	Comment
UC1929305	Ambrosia confertiflora	Scott D. White, Justin Wood	Jun 4 2008	12051	Los Angeles	Puente Hill	335	Comment
UCR109688	Ambrosia confertiflora	R. D. Goeden, D. W. Ricker	Jun 10 1970	s.n.	Los Angeles	San Gabrie	152	Comment
UCR199716	Ambrosia confertiflora	Scott D. White, Justin Wood	Jun 4 2008	12051	Los Angeles	Puente Hill	335	Comment
UCR205711	Ambrosia confertiflora	A. C. Sanders, T. B. Salvato, Mitc	May 28 2009	37031	Los Angeles	San Gabrie	92	Comment
UCR205864	Ambrosia confertiflora	Kelly Volansky	Feb 17 2006	s.n.	Los Angeles	San Gabrie	113	Comment
UCR206168	Ambrosia confertiflora	A. C. Sanders, T. B. Salvato	May 29 2009	37040	Los Angeles	San Gabrie	130	Comment
UCR240245	Ambrosia confertiflora	Dan S. Cooper	Sep 26 2012	912-59	Los Angeles	Los Angele:	129	Comment
UCR24357	Ambrosia confertiflora	John C. Roos	Oct 10 1942	1722	Los Angeles	Westwood	98	Comment
UCR255482	Ambrosia confertiflora	Dan S. Cooper	Jun 4 2014	614-15	Los Angeles	Western Tr	201	Comment

## CALIFORNIA COUNTIES-JULY 2015

2

Specimen ID	Determination *	Collector	Collection Date	Collection I	County	Locality	Elevation in	Feedback
UCR73408	Ambrosia confertiflora	T. S. Ross	Mar 9 1991	4179	Los Angeles	Whittier Hi	367	Comment
CAS172578	Ambrosia confertiflora	John Thomas Howell	18-Nov-27	3206	Los Angeles	About 1 mile SW of UC		Comment
CAS491008	Ambrosia confertiflora	P. H. Raven	7-Nov-59	14733	Los Angeles	Just below	182	Comment
DS702230	Ambrosia confertiflora	Louis C. Wheeler	16-Oct-31	255	Los Angeles	1 mile W o	137	Comment
JEPS30439	Ambrosia confertiflora	Peter H. Raven	Nov 7 1959	14733	Los Angeles	just below	182	Comment
JEPS30688	Ambrosia confertiflora	Peter H. Raven	Oct 8 1961	16875	Los Angeles	along n side of Sunset		Comment
JEPS30708	Ambrosia confertiflora	Peter H. Raven	Oct 13 1961	16844	Los Angeles	along, (Arci	198	Comment
POM187374	Ambrosia confertiflora	Joseph A. Ewan	Sep 24 1930	3743	Los Angeles	Evan Ranch near North		Comment
RSA128001	Ambrosia confertiflora	P. H. Raven	Nov 7 1959	14733	Los Angeles	Los Angeles	183	Comment
RSA151074	Ambrosia confertiflora	P. H. Raven	Oct 13 1961	16844	Los Angeles	Along U.S.	198	Comment
RSA151153	Ambrosia confertiflora	P. H. Raven	Oct 6 1961	16785	Los Angeles	Beverly Hills, along nor		Comment
RSA643297	Ambrosia confertiflora	R. D. Goeden, D. W. Ricker	Jun 10 1970	s.n.	Los Angeles	San Gabrie	152	Comment
CAS1793	Ambrosia confertiflora	Alice Eastwood	23-Apr-15	4387	Merced	Merced Falls		Comment
SFV13962	Ambrosia confertiflora	V. E. Rudd	Oct 28 1985	3710	Monterey	Carmel by i	0	Comment
CAS491006	Ambrosia confertiflora	John Thomas Howell	22-Jun-63	39508	Monterey	Salinas Valley, 2 mi S o		Comment
PGM7468	Ambrosia confertiflora	David Styer	11/17/2005	-a	Monterey	Ft. Ord in grasslands - I		Comment
RSA696743	Ambrosia confertiflora	Kenneth Beard		s.n.	Orange	Wasteland E. of Placen		Comment
CAS1122450	Ambrosia confertiflora	A. C. Sanders	14-May-96	18169	Riverside	Moreno Va	470	Comment
CAS216844	Ambrosia confertiflora	Louis C. Wheeler	1-Dec-33	2278	Riverside	Banning	731	Comment
								Read comments Mar 13 2011
CAS228773	Ambrosia confertiflora	Katherine Esau	20-Jun-35	s.n.	Riverside	Near Beaumont		Comment
CDA9969	Ambrosia confertiflora	G. C. Fleischman	Oct 21 1945		Riverside	Highway, Beaumont / !		Comment
DS234663	Ambrosia confertiflora	Louis C. Wheeler	1-Dec-33	2278	Riverside	Banning	731	Comment
								Read comments Mar 13 2011
DS702231	Ambrosia confertiflora	Louis C. Wheeler	1-Dec-33	2278	Riverside	Banning	731	Comment
IRVC727	Ambrosia confertiflora	Linda Stilgenbauer	Apr 25 1965	s.n.	Riverside	Hwy 74 above Elsinore		Comment
POM48486	Ambrosia confertiflora	P. A. Munz, I. M. Johnston	Jul 29 1924	8887	Riverside	Banning.		Comment
RSA643280	Ambrosia confertiflora	R. D. Goeden, D. W. Ricker	Apr 2 1970	s.n.	Riverside	Moreno Ba	686	Comment
								Read comments Mar 21 2011
RSA643281	Ambrosia confertiflora	R. D. Goeden, D. W. Ricker	Sep 24 1970	s.n.	Riverside	Moreno Ba	686	Comment
								Read comments Mar 21 2011
RSA736034	Ambrosia confertiflora	Scott D. White, Jamie Minor	Mar 13 2008	11765	Riverside	Banning: S	732	Comment
SBBG119940	Ambrosia confertiflora	A. C. Sanders	May 14 1996	18169	Riverside	E side of In	470	Comment
SD143588	Ambrosia confertiflora	R. D. Goeden, D. W. Ricker	2-Apr-70	None	Riverside	Moreno Ba	686	Comment
SEINET4691693	Ambrosia confertiflora	O. F. Clarke	11/26/2009	s.n.	Riverside	Peninsular	350	Comment

## CALIFORNIA COUNTIES-JULY 2015

3

Specimen ID	Determination *	Collector	Collection Date	Collection I	County	Locality	Elevation in	Feedback
UCD128687	Ambrosia confertiflora	A. C. Sanders, P. MacKay, S. Whi	05 14 1996	18169	Riverside	Riverside C	470	Comment
UCR109521	Ambrosia confertiflora	R. D. Goeden, D. W. Ricker	Apr 2 1970	s.n.	Riverside	Moreno Ba	686	Comment
UCR109524	Ambrosia confertiflora	R. D. Goeden, D. W. Ricker	Sep 24 1970	s.n.	Riverside	Moreno Ba	686	Comment
UCR132701	Ambrosia confertiflora	A. C. Sanders	May 14 1996	18169	Riverside	Moreno Va	470	Comment
UCR18434	Ambrosia confertiflora	O. F. Clarke	Nov 10 1975	s.n.	Riverside	Box Springs	459	Comment
UCR247999	Ambrosia confertiflora	O. F. Clarke	Nov 26 2009	s.n.	Riverside	Peninsular	351	Comment
UCR250116	Ambrosia confertiflora	A. C. Sanders	Apr 23 2014	41050	Riverside	Peninsular	380	Comment
UCR251771	Ambrosia confertiflora	S. J. Myers	Jul 02 2014	s.n.	Riverside	Banning, SE of intersec		Comment
UCR92710	Ambrosia confertiflora	A. C. Sanders	Apr 21 1996	18064	Riverside	S slope of S	732	Comment
RSA455874	Ambrosia confertiflora	N. Cooper	Sep 10 1943	917	Riverside	Banning. In	610	Comment
RSA675683	Ambrosia confertiflora	Scott D. White	Jun 20 2001	8595	Riverside	Sun City Ar	442	Comment
UCD128686	Ambrosia confertiflora	K. Esau	06 20 1935	s.n.	Riverside	Riverside County: Roac		Comment
CLARK-A1528-11	Ambrosia confertiflora	John C. Roos	4/10/1943		San Bernardino	Loma Linda	365	Comment
CLARK-A1528-20	Ambrosia confertiflora	John C. Roos	8/23/1937		San Bernardino	Loma Linda San Bernar		Comment
CLARK-A1528-53	Ambrosia confertiflora	John C. Roos	10/12/1949		San Bernardino	Loma Linda Loma Linda		Comment
DS127328	Ambrosia confertiflora	S. B. Parish, W. F. Parish	July 1884	744	San Bernardino	San Bernardino Valley,		Comment
GMDRC1162	Ambrosia confertiflora	J. Andre	Jun-03	4125	San Bernardino	New York M	1532	Comment
GMDRC3726	Ambrosia confertiflora	J. André	Jun-09	11181	San Bernardino	Mid Hills: a	1446	Comment
GMDRC4629	Ambrosia confertiflora	J. André	Sep-10	14847	San Bernardino	Mojave Na	1541	Comment
POM263107	Ambrosia confertiflora	J. C. Roos	Sep 28 1940	224	San Bernardino	Loma Linda.		Comment
POM266302	Ambrosia confertiflora	J. C. Roos	Oct 17 1939	917	San Bernardino	Loma Linda.		Comment
POM302519	Ambrosia confertiflora	J. C. Roos	Apr 10 1943	2613	San Bernardino	Loma Linda.		Comment
POM4811	Ambrosia confertiflora	I. M. Johnston	Oct 9 1918	s.n.	San Bernardino	Upland.	366	Comment
RSA306014	Ambrosia confertiflora	R. F. Thorne, B. A. Prigge, D. C. M	Oct 19 1979	53861	San Bernardino	New York M	1585	Comment
RSA648062	Ambrosia confertiflora	J. C. Roos	Apr 10 1943	2613	San Bernardino	Loma Linda.		Comment
RSA664191	Ambrosia confertiflora	J. C. Roos	Aug 23 1937	s.n.	San Bernardino	Loma Linda, (San Berni		Comment
RSA750876	Ambrosia confertiflora	Scott D. White, Joy England	Jul 01 2009	13197	San Bernardino	Cienega Se	2189	Comment
RSA753390	Ambrosia confertiflora	J. AndrÃ, Gilbert Ocampto, Stev	Oct 3 2008	9914	San Bernardino	New York M	1478	Comment
RSA765037	Ambrosia confertiflora	J. Andr�	Jun 7 2009	11181	San Bernardino	Mid Hills. A	1447	Comment
RSA792703	Ambrosia confertiflora	J. Andr�	Sep 16 2011	20200	San Bernardino	New York M	1647	Comment
RSA792880	Ambrosia confertiflora	Duncan S. Bell	Sep 4 2012	4086	San Bernardino	Mescal Rar	1603	Comment
RSA797708	Ambrosia confertiflora	J. Andr�	Sep 5 2012	22946	San Bernardino	Mid Hills. A	1570	Comment
RSA800489	Ambrosia confertiflora	J. Andr�	Oct 7 2011	22569	San Bernardino	Mojave Na	777	Comment
RSA805488	Ambrosia confertiflora	Duncan S. Bell	Sep 7 2013	5796	San Bernardino	Castle Mou	1295	Comment
RSA806170	Ambrosia confertiflora	Duncan S. Bell	Aug 28 2013	5736	San Bernardino	Castle Mou	1350	Comment



## CALIFORNIA COUNTIES-JULY 2015

4

Specimen ID	Determination *	Collector	Collection Date	Collection I	County	Locality	Elevation in	Feedback
RSA807510	Ambrosia confertiflora	J. André	Sep 2 2013	25386	San Bernardino	Castle Mou	1348	Comment
RSA815168	Ambrosia confertiflora	J. André	Aug 28 2013	25493	San Bernardino	Mid Hills; N	1544	Comment
RSA817719	Ambrosia confertiflora	Jim André	19-Sep-13	25645	San Bernardino	Castle Mou	1335.63	Comment
RSA822587	Ambrosia confertiflora	Jim André	2-Sep-13	25345	San Bernardino	Castle Peak	1419.454	Comment
SEINET3133459	Ambrosia confertiflora	S. B. Parish	9/14/1907	6454	San Bernardino	San Bernar	304	Comment
SEINET4559627	Ambrosia confertiflora	J. André	9/5/2012	22946	San Bernardino	Mid Hills; a	1569	Comment
UC196831	Ambrosia confertiflora	unknown	Apr 1 1881		San Bernardino	Colton Pacific Coast		Comment
UCR18305	Ambrosia confertiflora	A. C. Sanders	Oct 14 1979	639	San Bernardino	Eastern Mc	1223	Comment
UCR18587	Ambrosia confertiflora	John C. Roos	Oct 12 1949	4691	San Bernardino	San Bernar	305	Comment
UCR210584	Ambrosia confertiflora	Jim André, G. Ocampo, Stephen	Oct 3 2008	9914	San Bernardino	Eastern Mc	1478	Comment
UCR216529	Ambrosia confertiflora	Jim André, T. La Doux, G. L. Clift	Oct 24 2009	11324	San Bernardino	Eastern Mc	1167	Comment
UCR218341	Ambrosia confertiflora	Jim André	Jun 7 2009	11181	San Bernardino	Eastern Mc	1447	Comment
UCR222214	Ambrosia confertiflora	Jim André, T. La Doux	Sep 22 2010	14847	San Bernardino	Eastern Mc	1541.68	Comment
UCR253430	Ambrosia confertiflora	Jim André	Sep 27 2012	22132	San Bernardino	Eastern Mc	1464	Comment
UCR254290	Ambrosia confertiflora	Jim André	Oct 7 2011	22569	San Bernardino	Eastern Mc	777	Comment
UCR37030	Ambrosia confertiflora	A. C. Sanders, O. F. Clarke	Oct 17 1984	5334	San Bernardino	San Bernar	489	Comment
UCR96126	Ambrosia confertiflora	B. Pitzer	Nov 4 1996	2920	San Bernardino	San Bernar	488	Comment
VVC2219	Ambrosia confertiflora	Jim André	Jun 7 2009	11181	San Bernardino	Mojave De	1514	Comment
CDA9971	Ambrosia confertiflora	C. R. Tower	Dec 8 1950		San Bernardino	North curbstone, 1000		Comment
GMDRC1171	Ambrosia confertiflora	James M. Andre	Mar-03	4134	San Bernardino	. Elev. 495	1509	Comment
UC336147	Ambrosia confertiflora	unknown	Apr 1 1881		San Bernardino			Comment
CDA9968	Ambrosia confertiflora	Larry Hendrickson	Jun 6 1997	947	San Diego	San Felipe '	783	Comment
DS119245	Ambrosia confertiflora	R. D. Alderson	Sep-96	1183	San Diego	Del Mar		Comment
DS182237	Ambrosia confertiflora	Ira L. Wiggins	16-Jun-28	3236	San Diego	Otay River near Otay		Comment
DS231054	Ambrosia confertiflora	C. B. Wolf	27-May-31	2132	San Diego	Cottonwoo	304	Comment
IRVC27629	Ambrosia confertiflora	Mark A. Elvin	Apr 24 2004	3338	San Diego	Otay Moun	168	Comment
RSA2816	Ambrosia confertiflora	C. B. Wolf	May 27 1931	2132	San Diego	Cottonwoo	305	Comment
RSA381572	Ambrosia confertiflora	A. C. Sanders, B. Pitzer, S. Morga	May 14 1987	7064	San Diego	W end of Otay Mesa, E		Comment
RSA643287	Ambrosia confertiflora	R. D. Goeden, D. W. Ricker	Jun 9 1970	s.n.	San Diego	Otay River	61	Comment
RSA643299	Ambrosia confertiflora	R. D. Goeden, D. W. Ricker	Sep 18 1970	s.n.	San Diego	Peninsular	1158	Comment
RSA643346	Ambrosia confertiflora	R. D. Goeden, D. W. Ricker	Jul 29 1969	s.n.	San Diego	Peninsula F	883	Comment
RSA643606	Ambrosia confertiflora	J. P. Rebman, Michael Kelley	Sep 26 1999	6028	San Diego	Frank Unm	1070	Comment
RSA696002	Ambrosia confertiflora	J. P. Rebman, K. Rich, B. Laurie, M	May 26 2000	6717	San Diego	Moody Car	90	Comment
RSA733102	Ambrosia confertiflora	J. Barth	Oct 13 2005	651 A	San Diego	Jacumba V;	855	Comment
SD11528	Ambrosia confertiflora	Frank F. Gander	12-Jun-35	219-10	San Diego	Otay Mesa, 2 miles ea		Comment

## CALIFORNIA COUNTIES-JULY 2015

5

Specimen ID	Determination *	Collector	Collection Date	Collection I	County	Locality	Elevation in	Feedback
SD11568	Ambrosia confertiflora	Frank F. Gander	12-Jun-35	218-11	San Diego	Bed of Otay River near		Comment
SD122722	Ambrosia confertiflora	Vince Scheidt	27-Nov-87	None	San Diego	Mouth of Dennery Can		Comment
SD12388	Ambrosia confertiflora	Frank F. Gander	31-Oct-35	278-9	San Diego	6 miles west of Jacumt		Comment
SD125673	Ambrosia confertiflora	A. C. Sanders, B. Pitzer, and Stev	14-May-87	7064	San Diego	West end c	149	Comment
SD143586	Ambrosia confertiflora	R. D. Goeden, D. W. Ricker	29-Jul-69	None	San Diego	West edge	883	Comment
SD143587	Ambrosia confertiflora	R. D. Goeden, D. W. Ricker	18-Sep-70	None	San Diego	Old Highwa	1159	Comment
SD143589	Ambrosia confertiflora	R. D. Goeden, D. W. Ricker	9-Jun-70	None	San Diego	Chula Vista	60	Comment
SD146375	Ambrosia confertiflora	Jon Rebman, Michael Kelley	26-Sep-99	6028	San Diego	Frank Unm	1070	Comment
SD148646	Ambrosia confertiflora	Suzanne Bell	3-Jul-00	407	San Diego	Sycamore C	245	Comment
SD154109	Ambrosia confertiflora	Craig Reiser	2-Jun-00	None	San Diego	ca. 0.5 miles west of 8l		Comment
SD154628	Ambrosia confertiflora	Jon P. Rebman, K. Rich, B. Laurie	26-May-00	6717	San Diego	Moody Car	89	Comment
SD170004	Ambrosia confertiflora	Mark A. Elvin	24-Apr-04	3338	San Diego	Otay Moun	167	Comment
SD175972	Ambrosia confertiflora	Joe Barth	13-Oct-05	643	San Diego	Jacumba Vi	854	Comment
SD175973	Ambrosia confertiflora	Margaret R. Mulligan, Joe Barth	9-Aug-05	1323	San Diego	Walker Car	957	Comment
SD178850	Ambrosia confertiflora	Joe Barth	13-Oct-05	651A	San Diego	Jacumba Vi	854	Comment
SD187607	Ambrosia confertiflora	Larry Hendrickson	6-Jun-97	947	San Diego	San Felipe 1	783	Comment
SD196203	Ambrosia confertiflora	Mike Logan, Sharan Logan	2-Sep-07	1026	San Diego	Dameron V	718	Comment
SD196204	Ambrosia confertiflora	Larry Hendrickson	6-Oct-99	1165	San Diego	San Felipe 1	799	Comment
SD196205	Ambrosia confertiflora	Larry Hendrickson	4-Aug-07	2479	San Diego	San Felipe 1	794	Comment
SD196206	Ambrosia confertiflora	Barbara Booth	6-Oct-07	75	San Diego	Oak Grove.	914	Comment
SD19680	Ambrosia confertiflora	Frank F. Gander	14-Oct-37	4616	San Diego	Boulevard		Comment
SD20236	Ambrosia confertiflora	Frank F. Gander	7-Jan-38	4909	San Diego	Telegraph Canyon.		Comment
SD219702	Ambrosia confertiflora	Larry Hendrickson	9-Oct-09	4315	San Diego	Upper San	1059	Comment
SD219703	Ambrosia confertiflora	Larry Hendrickson	9-Oct-09	4322	San Diego	Valle de Sa	1028	Comment
SD219704	Ambrosia confertiflora	Larry Hendrickson	26-Jul-09	4148	San Diego	San Felipe 1	776	Comment
SD219705	Ambrosia confertiflora	Larry Hendrickson	7-Sep-09	4243	San Diego	San Felipe 1	768	Comment
SD23064	Ambrosia confertiflora	Charles F. Harbison	24-Sep-38	None	San Diego	Banner		Comment
SD23195 Image	Ambrosia confertiflora	Frank F. Gander	20-Oct-38	6832	San Diego	Near Oak Grove		Comment
SD238310	Ambrosia confertiflora	Jon P. Rebman, W. Schmidtman	22-Apr-14	28053	San Diego	Camp Penc	85	Comment
SD242400	Ambrosia confertiflora	Phillip Roullard	12-Aug-10	310	San Diego	Border Fiel	4	Comment
SD8636	Ambrosia confertiflora	unknown	Oct 11, 1884	None	San Diego	Sweetwater Valley.		Comment
SDSU16390	Ambrosia confertiflora	Suzanne Bell	7/3/2000	407	San Diego	Sycamore C	244	Comment
SEINET2043500	Ambrosia confertiflora	Jon P. Rebman, Michael Kelley	9/26/1999	6028	San Diego	Frank Unm	1069	Comment
UC1787369	Ambrosia confertiflora	Jon P. Rebman, K. Rich, B. Laurie	5/26/2000	6717	San Diego	Moody Car	90	Comment
UC473968	Ambrosia confertiflora	Ira L. Wiggins	Jun 16 1928	3236	San Diego	near, in dry wash of Ot		Comment

## CALIFORNIA COUNTIES-JULY 2015

6

Specimen ID	Determination *	Collector	Collection Date	Collection I	County	Locality	Elevation in	Feedback
UC527722	Ambrosia confertiflora	C. B. Wolf	May 27 1931		San Diego	.5 mi w, on	304	Comment
UC676849	Ambrosia confertiflora	Ira L. Wiggins	Jun 16 1928	3236	San Diego	s of, in dry wash of Otay		Comment
UCR109677	Ambrosia confertiflora	R. D. Goeden, D. W. Ricker	Jun 9 1970	s.n.	San Diego	Otay River	61	Comment
UCR109692	Ambrosia confertiflora	R. D. Goeden, D. W. Ricker	Sep 18 1970	s.n.	San Diego	Peninsular	1159	Comment
UCR109695	Ambrosia confertiflora	R. D. Goeden, D. W. Ricker	Jul 29 1969	s.n.	San Diego	Peninsular	884	Comment
UCR120120	Ambrosia confertiflora	Jon P. Rebman, Michael Kelley	Sep 26 1999	6028	San Diego	Peninsular	1070	Comment
UCR147151	Ambrosia confertiflora	Jon P. Rebman, et al.	May 26 2000	6717	San Diego	Coastal Pla	90	Comment
UCR147325	Ambrosia confertiflora	Mark A. Elvin	Apr 24 2004	3338	San Diego	San Ysidro	168	Comment
UCR147466	Ambrosia confertiflora	Sue Bell	Jul 3 2000	407	San Diego	Sycamore C	245	Comment
UCR171412	Ambrosia confertiflora	Margaret R. Mulligan, Joe Barth	Aug 9 2005	1323	San Diego	Walker Car	957	Comment
UCR202767	Ambrosia confertiflora	Mike Logan, Sharan Logan	Sep 2 2007	1026	San Diego	Dameron V	718	Comment
UCR203015	Ambrosia confertiflora	Larry Hendrickson	Oct 6 1999	1165	San Diego	San Felipe '	799	Comment
UCR233589	Ambrosia confertiflora	Dave Silverman	May 6 2010	7957	San Diego	East Otay v	91	Comment
UCR233980	Ambrosia confertiflora	Dave Silverman	May 5 2010	7946.1	San Diego	Otay Valley	67	Comment
UCR234410	Ambrosia confertiflora	Dave Silverman	May 5 2010	7946.2	San Diego	Otay Valley	67	Comment
UCR254947	Ambrosia confertiflora	Jon P. Rebman, Warren Schmidt	Apr 22 2014	28053	San Diego	Camp Penc	85	Comment
DS381058	Ambrosia confertiflora	Roxana S. Ferris	15-Sep-56	13068	San Diego	Along County road, Tel		Comment
DS4594	Ambrosia confertiflora	S. G. Stokes	6-20-1895	s.n.	San Diego	Otay Valley		Comment
POM47222	Ambrosia confertiflora	Mary F. Spencer	Aug 5 1918	975	San Diego	San Diego.	50	Comment
RSA487181	Ambrosia confertiflora	V. Scheidt	Nov 27 1987	s.n.	San Diego	Mouth of Dennery Car		Comment
RSA93687	Ambrosia confertiflora	F. W. Peirson	Sep 4 1932	10460	San Diego	3 miles eas	76	Comment
SD113186	Ambrosia confertiflora	Darley F. Howe	9-Jun-35	252	San Diego	Otay Valley		Comment
SD8635	Ambrosia confertiflora	Daniel Cleveland	Oct 1882	None	San Diego	Sweetwater		Comment
SEINET3240738	Ambrosia confertiflora	Mike Logan, Sharan Logan	9/2/2007	1026	San Diego	Dameron Valley, N side		Comment
UC754292	Ambrosia confertiflora	R. Bacigalupi	Oct 6 1941	2727	San Francisco	ca 400 ft west, along A		Comment
UCR70752	Ambrosia confertiflora	Rimo Bacigalupi	Oct 6 1941	2727	San Francisco	San Francis	4	Comment
CAS337940	Ambrosia confertiflora	R. Bacigalupi	Oct. 6, 1941	2727	San Francisco	Along Army Street (em		Comment
CAS491007	Ambrosia confertiflora	John Thomas Howell	Nov. 4, 1956	31948	San Francisco	Waterfront St near Mi		Comment
CAS491016	Ambrosia confertiflora	John Thomas Howell	15-Jul-56	s.n.	San Francisco	Waterfront Street		Comment
DS316860	Ambrosia confertiflora	R. Bacigalupi	Oct. 6, 1941	2727	San Francisco	Along Army Street (em		Comment
RSA223652	Ambrosia confertiflora	Donna Howell	Nov 4 1956	31948	San Francisco	Waste ground, Waterf		Comment
RSA42951	Ambrosia confertiflora	Rimo Bacigalupi	Oct 6 1941	2727	San Francisco	Along Army Street (em		Comment
OBI75735	Ambrosia confertiflora	George Butterworth	17-Nov-07	852	San Luis Obispo	Chimineas	762	Comment
CAS385657	Ambrosia confertiflora	H. M. Pollard	27-Sep-52	s.n.	Santa Barbara	Southern Pacific Railro		Comment
SBBG41059	Ambrosia confertiflora	H. M. Pollard	Oct 18 1963		Santa Barbara	Santa Ynez	365	Comment

## CALIFORNIA COUNTIES-JULY 2015

7

Specimen ID	Determination *	Collector	Collection Date	Collection I	County	Locality	Elevation in	Feedback
SBBG61668	Ambrosia confertiflora	C. F. Smith	Oct 17 1945	1619	Santa Barbara	Santa Ynez Mtns: coast		Comment
SBBG61683	Ambrosia confertiflora	Mr. Woodhams	Nov 8 1939	438	Santa Barbara	Santa Ynez Mtns: Refu		Comment
SBBG7538	Ambrosia confertiflora	C. F. Smith	Aug 6 1948	2244	Santa Barbara	near De La Guerra and		Comment
SBBG88109	Ambrosia confertiflora	H. M. Pollard	Jun 22 1952		Santa Barbara	Santa Ynez Mtns: Refu		Comment
UCR16796	Ambrosia confertiflora	S. L. Lackey	Apr 19 1973	s.n.	Santa Barbara	Refugio Cai	306	Comment
CAS254888	Ambrosia confertiflora	M. K. Bellue	Oct-37	s.n.	Santa Barbara	Near Santa Maria		Comment
CAS454184	Ambrosia confertiflora	Henry M. Pollard	18-Oct-63	s.n.	Santa Barbara	Refugio Pa:	365	Comment
CAS408289	Ambrosia confertiflora	Otto H. Swezey	20-Jan-58	s.n.	Santa Clara	Mastic Ave., San Jose		Comment
CAS408290	Ambrosia confertiflora	Otto H. Swezey	11-Oct-57	s.n.	Santa Clara	Mastic St., San Jose		Comment
CAS408291	Ambrosia confertiflora	Otto H. Swezey	Dec-57	s.n.	Santa Clara	Mastic St., San Jose		Comment
RSA120968	Ambrosia confertiflora	Otto H. Swezey	Jan 20 1958	s.n.	Santa Clara	Mastic Street, San Jose		Comment
JEPS6123	Ambrosia confertiflora	V. F. Hesse	Nov 24 1953	1224	Santa Cruz	Southern P	9	Comment
JEPS6126	Ambrosia confertiflora	V. F. Hesse	Oct 27 1953	1222	Santa Cruz	Southern P	9	Comment
JEPS45185	Ambrosia confertiflora	Perry Allen	Nov 22 1961		Stanislaus	field below, near Tuolu		Comment
CDA9970	Ambrosia confertiflora	T. C. Fuller	Oct 27 1959	3260	Stanislaus	Road to Sonora, 0.5 mi		Comment
JEPS24957	Ambrosia confertiflora	C. M. Belshaw	Dec 1 1935	206	Tuolumne	1 mi e Jack:	335	Comment
UC579546	Ambrosia confertiflora	C. M. Belshaw	Dec 1 1935	206	Tuolumne	1 mi e Jack:	335	Comment
CAS379419	Ambrosia confertiflora	John Thomas Howell	18-May-54	s.n.	Tuolumne	Jacksonville		Comment
CAS644296	Ambrosia confertiflora	John Thomas Howell	18-May-54	s.n.	Tuolumne	Tuttletown	457	Comment
HSC5667	Ambrosia confertiflora	C. S. Apperson	May 2 1966		Ventura	Ventura River delta are		Comment
SEINET235615	Ambrosia confertiflora	A. C. Sanders, Mitch Provance	6/28/1999	22916	Ventura	Simi Valley: Marr Ranc		Comment
UCR126157	Ambrosia confertiflora	A. C. Sanders, Mitch Provance	Jun 28 1999	22916	Ventura	Simi Valley	366	Comment
SBBG61669	Ambrosia confertiflora	H. M. Pollard	Jun 25 1946		Ventura	W.W. Gray Ranch, upp		Comment
GH283089	Ambrosia confertiflora	T. Coulter		259	unknown			Comment

Apr 22 2014

Apr 23 2014

Jul 02 2014

Jun 4 2014

Sep 7 2013



# SEINet Arizona Chapter

[Home](#)
[Search](#)
[Images](#)
[Games](#)
[Links](#)
[Flora Projects](#)
[Agency Floras](#)
[Dynamic Floras](#)

[Log In](#)
[New Account](#)
[Sitemap](#)

Home >> Collections

Specimens & Observations

Specimens

Observations

Federal Units

Select/Deselect all

SEINet Regional Herbaria Network



**Arizona State University Vascular Plant Herbarium (ASU-Plants)** [more info](#)



**Cochise County Herbarium (CCH)** [more info](#)



**Coconino National Forest Herbarium (COC-AZ)** [more info](#)



**Deaver Herbarium (Northern Arizona University) (ASC)** [more info](#)



**Desert Botanical Garden Herbarium Collection (DES)** [more info](#)



**Gila National Forest Herbarium (GILA)** [more info](#)



**Grand Canyon National Park (GCNP)** [more info](#)



**Kaibab National Forest Herbarium (KAIB)** [more info](#)



**Museum of Northern Arizona (MNA)** [more info](#)



**Navajo Nation Herbarium (NAVA)** [more info](#)



**Southwestern Research Station (SWRS)** [more info](#)



**University of Arizona Herbarium (ARIZ)** [more info](#)



id	instituti	genus	specificEpithet	recordedBy	cordNuml	eventDate	year	mont	day	habitat	stateProvince	county
336567	UCR	Ambrosia	confertiflora	Mitchell Claude	1576	7/18/1999	1999	7	18	Weedy open	Aguascalientes	Calvillo
6564556	NY	Ambrosia	confertiflora	J. N. Rose	7773	10/3/1903	1903	10	3		Aguascalientes	
650621	ASU	Ambrosia	confertiflora	D. J. Pinkava	sn	11/7/1964	1964	11	7	Flat	Arizona	Maricopa
650622	ASU	Ambrosia	confertiflora	David J. Keil	826	11/25/1966	1966	11	25	Desert	Arizona	Maricopa
650623	ASU	Ambrosia	confertiflora	David J. Keil	754	10/29/1966	1966	10	29	Roadside ci	Arizona	Maricopa
650625	ASU	Ambrosia	confertiflora	Holly Richter	16	9/29/1990	1990	9	29	Disturbed a	Arizona	Maricopa
650626	ASU	Ambrosia	confertiflora	David J. Keil	5952	10/18/1969	1969	10	18	Granitic mo	Arizona	Maricopa
650627	ASU	Ambrosia	confertiflora	Barbara F. Roge	163	10/4/1990	1990	10	4	Mesquite b	Arizona	Maricopa
650628	ASU	Ambrosia	confertiflora	David J. Keil	5908	10/18/1969	1969	10	18	Dry sandy c	Arizona	Maricopa
650629	ASU	Ambrosia	confertiflora	Meredith A. Lai	1726	9/14/1975	1975	9	14	Upper Sonc	Arizona	Maricopa
650630	ASU	Ambrosia	confertiflora	Marlene Mishle	1004	10/16/1965	1965	10	16	Roadside	Arizona	Maricopa
650631	ASU	Ambrosia	confertiflora	Judd	sn	3/26/1939	1939	3	26		Arizona	Maricopa
650632	ASU	Ambrosia	confertiflora	E. & M. Sundell	362	9/22/1973	1973	9	22	Desert road	Arizona	Maricopa
650633	ASU	Ambrosia	confertiflora	Elinor Lehto	16486	9/28/1969	1969	9	28	Hillside dist	Arizona	Yavapai County
650635	ASU	Ambrosia	confertiflora	Bonnie H. Abel	sn	10/13/1979	1979	10	13	Along road	Arizona	Maricopa
650636	ASU	Ambrosia	confertiflora	David J. Keil	5679	9/24/1969	1969	9	24	Rocky dese	Arizona	Maricopa
650637	ASU	Ambrosia	confertiflora	David J. Keil	K-11305	3/20/1976	1976	3	20	Sonoran De	Arizona	Maricopa
650638	ASU	Ambrosia	confertiflora	M Hinkes	sn	3/18/1973	1973	3	18	Regular ter	Arizona	Maricopa
650639	ASU	Ambrosia	confertiflora	Kathleen C. Ric	1321	5/12/1992	1992	5	12	Permanent	Arizona	Pinal County
655439	ASU	Ambrosia	confertiflora	Shannon Doan	301	11/20/1999	1999	11	20		Arizona	Maricopa
657085	ASU	Ambrosia	confertiflora	D. L. Walkinto	sn	10/27/1958	1958	10	27		Arizona	Maricopa
657946	ASU	Ambrosia	confertiflora	L. R. Landrum	7355	10/17/1990	1990	10	17		Arizona	Maricopa
660900	ASU	Ambrosia	confertiflora	Ken Bagstad	267	11/22/2000	2000	11	22	Gravelly su	Arizona	Pinal County
660901	ASU	Ambrosia	confertiflora	Ken Bagstad	186	9/3/2000	2000	9	3	Mature tan	Arizona	Cochise County
663156	ASU	Ambrosia	confertiflora	Elizabeth Makir	1379	9/21/2002	2002	9	21	along wash	Arizona	Cochise County
689593	ASU	Ambrosia	confertiflora	Raul Gutierrez	376	10/26/2003	2003	10	26		ARIZONA	Maricopa
694802	ASU	Ambrosia	confertiflora	Raul Gutierrez	392	10/31/2003	2003	10	31		Arizona	Maricopa
698192	ASU	Ambrosia	confertiflora	David J. Keil	K-11473	7/9/1976	1976	7	9	Edge of cul	Arizona	Yavapai County
698193	ASU	Ambrosia	confertiflora	Kathleen C. Ric	1367	8/6/1992	1992	8	6		Arizona	Maricopa
698194	ASU	Ambrosia	confertiflora	Kathleen C. Ric	1413	9/5/1992	1992	9	5		Arizona	Maricopa
698195	ASU	Ambrosia	confertiflora	Elinor Lehto	7033	8/6/1966	1966	8	6	High desert	Arizona	Mohave County
698196	ASU	Ambrosia	confertiflora	Leigh Hedrick	635	9/5/1993	1993	9	5	Floodplain	Arizona	Cochise County
698197	ASU	Ambrosia	confertiflora	Barbara F. Roge	86	9/13/1990	1990	9	13	Grazed me	Arizona	Cochise County
698198	ASU	Ambrosia	confertiflora	Barbara F. Roge	107	9/20/1990	1990	9	20	Mesquite b	Arizona	Cochise County
698199	ASU	Ambrosia	confertiflora	Bruce D. Parfitt	4579	9/15/1990	1990	9	15	Grassland	Arizona	Cochise County

id	instituti	genus	specificEpithet	recordedBy	ordNuml	eventDate	year	mont	day	habitat	stateProvince	county
698200	ASU	Ambrosia	confertiflora	Stitt	sn	8/24/1940	1940	8	24		Arizona	Cochise County
698201	ASU	Ambrosia	confertiflora	Bruce D. Parfitt	4615	9/15/1990	1990	9	15	Grassland v	Arizona	Cochise County
698202	ASU	Ambrosia	confertiflora	GJ Imdorf	309	10/11/1991	1991	10	11		Arizona	Gila County
698203	ASU	Ambrosia	confertiflora	Elinor Lehto	14307	9/27/1968	1968	9	27	Dry grassla	Arizona	Gila County
698204	ASU	Ambrosia	confertiflora	RL Burgess	491	10/18/1962	1962	10	18	Disturbed a	Arizona	Gila County
698205	ASU	Ambrosia	confertiflora	Elinor Lehto	9764	10/7/1967	1967	10	7	Grassland r	Arizona	Pima County
698206	ASU	Ambrosia	confertiflora	Vorsila L Bohre	1259	12/4/1967	1967	12	4		Arizona	Pima County
698207	ASU	Ambrosia	confertiflora	Richard S Felge	92-538	6/12/1992	1992	6	12	Broad sand	Arizona	Pima County
698208	ASU	Ambrosia	confertiflora	David J. Keil	K-11807	8/28/1976	1976	8	28	Larrea flat	Arizona	Pima County
698209	ASU	Ambrosia	confertiflora	David J. Keil	K-11059	9/6/1975	1975	9	6	Weedy situ	Arizona	Santa Cruz County
698210	ASU	Ambrosia	confertiflora	PC Fischer	6645	6/5/1979	1979	6	5	Alluvial gra	Arizona	Yavapai County
698211	ASU	Ambrosia	confertiflora	Elinor Lehto	6007	4/26/1966	1966	4	26	Chaparral-g	Arizona	Coconino County
698212	ASU	Ambrosia	confertiflora	David J. Keil	K-11437	7/3/1976	1976	7	3	Grassland;	Arizona	Yavapai County
698213	ASU	Ambrosia	confertiflora	Betty Walden	sn	7/22/1965	1965	7	22	Creek bank	Arizona	Gila County
698214	ASU	Ambrosia	confertiflora	Elinor Lehto	L-22373	10/1/1977	1977	10	1	Irrigated, d	Arizona	Gila County
698215	ASU	Ambrosia	confertiflora	David J. Keil	23750	8/8/1992	1992	8	8	Desert gras	Arizona	Cochise County
698216	ASU	Ambrosia	confertiflora	David J. Keil	23787	9/9/1992	1992	9	9	Grassland;	Arizona	Cochise County
698217	ASU	Ambrosia	confertiflora	David J. Keil	5809	10/11/1969	1969	10	11	Rocky cany	Arizona	Coconino County
698218	ASU	Ambrosia	confertiflora	Gregory J Imdo	375	11/17/1991	1991	11	17	Transitiona	Arizona	Gila County
698814	ASU	Ambrosia	confertiflora	Elizabeth Makir	808	9/16/2001	2001	9	16	Riparian, o	Arizona	Cochise County
698819	ASU	Ambrosia	confertiflora	Elinor Lehto	15083	10/18/1968	1968	10	18	Riparian	Arizona	Graham County
698820	ASU	Ambrosia	confertiflora	Elinor Lehto	15196	10/19/1968	1968	10	19	Haplopapp	Arizona	Graham County
698821	ASU	Ambrosia	confertiflora	Charlotte M. Cl	1990	10/2/1993	1993	10	2	Sand, grave	Arizona	Graham County
698822	ASU	Ambrosia	confertiflora	JJ Thornber	4409	10/10/1901	1901	10	10		Arizona	Pima County
698823	ASU	Ambrosia	confertiflora	Elinor Lehto	4112	9/2/1964	1964	9	2	Bajada	Arizona	Pima County
698824	ASU	Ambrosia	confertiflora	Elinor Lehto	15035	10/19/1968	1968	10	19	Oak, grassl	Arizona	Graham County
698825	ASU	Ambrosia	confertiflora	RL Burgess	450	5/13/1962	1962	5	13	Saguaro hil	Arizona	Gila County
698826	ASU	Ambrosia	confertiflora	Elbert L. Little,	4186	11/12/1935	1935	11	12	Semi-deser	Arizona	Gila County
698827	ASU	Ambrosia	confertiflora	Elinor Lehto	10124	11/4/1967	1967	11	4	Gypsum hil	Arizona	Graham County
698828	ASU	Ambrosia	confertiflora	M. Butterwick	5937	4/4/1980	1980	4	4	Along strea	Arizona	Maricopa
698829	ASU	Ambrosia	confertiflora	R Roy Johnson	sn	10/1/1956	1956	10	1		Arizona	Yuma County
698830	ASU	Ambrosia	confertiflora	Marc A. Baker	11975	9/25/1995	1995	9	25	Base of lim	Arizona	Yavapai County
698831	ASU	Ambrosia	confertiflora	Elinor Lehto	9672	10/7/1967	1967	10	7	Terrestrial	Arizona	Santa Cruz County
698832	ASU	Ambrosia	confertiflora	Harry Tate	620	9/5/1966	1966	9	5	Hillsides	Arizona	Santa Cruz County
698833	ASU	Ambrosia	confertiflora	Elinor Lehto	14904	10/12/1968	1968	10	12	Along wash	Arizona	Santa Cruz County

id	instituti	genus	specificEpithet	recordedBy	ordNuml	eventDate	year	mont	day	habitat	stateProvince	county
698834	ASU	Ambrosia	confertiflora	Elinor Lehto	17058	9/19/1970	1970	9	19	Dry hillside	Arizona	Santa Cruz County
698835	ASU	Ambrosia	confertiflora	Elinor Lehto	9682	10/7/1967	1967	10	7	Rocky hillside	Arizona	Santa Cruz County
698836	ASU	Ambrosia	confertiflora	Joe D Burch	sn	9/24/1952	1952	9	24	Mesquite, g	Arizona	Santa Cruz County
698837	ASU	Ambrosia	confertiflora	Chuck Wood	sn	10/20/1972	1972	10	20	Dry, rocky a	Arizona	Pinal County
698838	ASU	Ambrosia	confertiflora	Marc A. Baker	8059	9/18/1990	1990	9	18	Edge of dry	Arizona	Pinal County
698839	ASU	Ambrosia	confertiflora	Elinor Lehto	17091	9/19/1970	1970	9	19	Grassland r	Arizona	Pima County
698840	ASU	Ambrosia	confertiflora	Marc Mittlema	534	9/22/1982	1982	9	22	Along cany	Arizona	Pima County
698841	ASU	Ambrosia	confertiflora	GE Glendinning	15	9/21/1938	1938	9	21	Southern d	Arizona	Pima County
698842	ASU	Ambrosia	confertiflora	McCoy	sn						Arizona	Pima County
698843	ASU	Ambrosia	confertiflora	Richard Spellen	6266	9/4/1981	1981	9	4	Very gently	Arizona	Cochise County
698844	ASU	Ambrosia	confertiflora	G. Marrs-Smith	1177	9/24/1981	1981	9	24	Disturbed a	Arizona	Cochise County
698845	ASU	Ambrosia	confertiflora	Karen McClana	35	9/28/1967	1967	9	28	Along road	Arizona	Pima County
698846	ASU	Ambrosia	confertiflora	RB Oxford	258	10/23/1971	1971	10	23		Arizona	Pinal County
698847	ASU	Ambrosia	confertiflora	John Brock	sn	9/30/1988	1988	9	30		Arizona	Cochise County
698848	ASU	Ambrosia	confertiflora	PE Minnis	17					Mesquite/c	Arizona	Cochise County
698849	ASU	Ambrosia	confertiflora	Elinor Lehto	7490	12/10/1966	1966	12	10	Cactus dese	Arizona	Yavapai County
698850	ASU	Ambrosia	confertiflora	Marc A. Baker	12079	11/4/1995	1995	11	4		Arizona	Pinal County
698851	ASU	Ambrosia	confertiflora	S Clark Martin	sn	9/21/1964	1964	9	21		Arizona	Pima County
698852	ASU	Ambrosia	confertiflora	Chester F. Deav	6064	10/6/1961	1961	10	6		Arizona	Yavapai County
698864	ASU	Ambrosia	confertiflora	Elizabeth Makir	853	10/5/2001	2001	10	5	Wash, sand	Arizona	Cochise County
729509	ASU	Ambrosia	confertiflora	Elena Ortiz-Bar	240	7/26/2000	2000	7	26	Desert Gra	Arizona	Santa Cruz County
729510	ASU	Ambrosia	confertiflora	Elena Ortiz-Bar	241	9/8/2000	2000	9	8	Desert Gra	Arizona	Santa Cruz County
729511	ASU	Ambrosia	confertiflora	Elena Ortiz-Bar	242	9/9/2000	2000	9	9	Desert Gra	Arizona	Santa Cruz County
729512	ASU	Ambrosia	confertiflora	Elena Ortiz-Bar	243	9/29/2001	2001	9	29	Desert Gra	Arizona	Santa Cruz County
729513	ASU	Ambrosia	confertiflora	Elena Ortiz-Bar	244	9/29/2001	2001	9	29	Desert Gra	Arizona	Santa Cruz County
755760	ASU	Ambrosia	confertiflora	C. W. McLellan	972	6/10/1936	1936	6	10	On the can	Arizona	Maricopa
774151	ASU	Ambrosia	confertiflora	Raul Gutierrez	1325	9/28/2006	2006	9	28	Interior Ch	Arizona	Pinal County
774990	ASU	Ambrosia	confertiflora	Doug Newton	48	11/5/2005	2005	11	5	Sonoran de	Arizona	La Paz County
775479	ASU	Ambrosia	confertiflora	Marc A. Baker	14946	10/2/2002	2002	10	2		Arizona	Yavapai County
775781	ASU	Ambrosia	confertiflora	G. K. & E. A. He	7673	9/19/2002	2002	9	19	Coarse grav	Arizona	Cochise County
776219	ASU	Ambrosia	confertiflora	Raul Gutierrez	1761	9/7/2007	2007	9	7		Arizona	Pima County
776598	ASU	Ambrosia	confertiflora	Raul Gutierrez	1753	9/7/2007	2007	9	7		Arizona	Pima County
779159	ASU	Ambrosia	confertiflora	Meg White, Melanie Tlu		6/22/2007	2007	6	22	Streamflow	Arizona	Pinal
780855	ASU	Ambrosia	confertiflora	Bethany Lester	780	10/22/2007	2007	10	22	Gravel was	Arizona	Maricopa
781041	ASU	Ambrosia	confertiflora	Bethany Lester	372	10/7/2006	2006	10	7	Highly distu	Arizona	Maricopa



id	instituti	genus	specificEpithet	recordedBy	ordNuml	eventDate	year	mont	day	habitat	stateProvince	county
781132	ASU	Ambrosia	confertiflora	Bethany Lester	424	11/11/2006	2006	11	11	Bank of larg	Arizona	Maricopa
781251	ASU	Ambrosia	confertiflora	Bethany Lester	49	3/4/2006	2006	3	4	Gravel road	Arizona	Maricopa
781378	ASU	Ambrosia	confertiflora	Bethany Lester	291	9/10/2006	2006	9	10	Gravel road	Arizona	Maricopa
783145	ASU	Ambrosia	confertiflora	L. R. Landrum	11328	10/5/2009	2009	10	5	Riparian	Arizona	Yavapai County
1009042	ASU	Ambrosia	confertiflora	Andrea Hazelto	340	6/25/2008	2008	6	25	Riparian zo	Arizona	Yavapai
1110362	ASU	Ambrosia	confertiflora	A. M. Phillips	78-759	9/16/1978	1978	9	16		Arizona	Apache County
1119008	ASU	Ambrosia	confertiflora	Marc A. Baker	16084	10/11/2005	2005	10	11	Prosopis ve	ARIZONA	Pima County
1850120	ASU	Ambrosia	confertiflora	Doug Newton	547	10/10/2008	2008	10	10	Sonoran de	Arizona	La Paz County
1877726	ASU	Ambrosia	confertiflora	Doug Newton	600	4/28/2010	2010	4	28	Sonoran de	Arizona	La Paz County
3035092	ASU	Ambrosia	confertiflora	Liz Makings	3855	10/22/2011	2011	10	22	rocky outcr	Arizona	Cochise County
3071194	ASU	Ambrosia	confertiflora	Steve Jones	1542	7/7/2011	2011	7	7		Arizona	Maricopa
3196180	ASU	Ambrosia	confertiflora	Steve Jones	1022	10/8/1991	1991	10	8	Arizona Up	Arizona	Maricopa
3196215	ASU	Ambrosia	confertiflora	Steve Jones	1065	10/8/1992	1992	10	8		Arizona	Gila
3346517	ASU	Ambrosia	confertiflora	Liz Makings	4078	9/28/2012	2012	9	28	grassland w	Arizona	Cochise County
5319448	ASU	Ambrosia	confertiflora	Sue Carnahan	SC 192	9/19/2013				margin of g	Arizona	Santa Cruz
5524517	ASU	Ambrosia	confertiflora	Richard Bond	188	8/3/2002	2002	8	3		Arizona	Coconino
5524631	ASU	Ambrosia	confertiflora	Richard Bond	480	10/9/2006	2006	10	9		Arizona	Yavapai
788052	ARIZ	Ambrosia	confertiflora	L. Benson	l-394	9/6/1940	1940	9	6	desert gras	Arizona	Santa Cruz County
788053	ARIZ	Ambrosia	confertiflora	R. H. Peebles	14511	10/10/1939	1939	10	10		Arizona	Graham County
788054	ARIZ	Ambrosia	confertiflora	D. Griffiths	2079						Arizona	Pima County
788055	ARIZ	Ambrosia	confertiflora	J. J. Thornber	s.n.	9/18/1903	1903	9	18	common w	Arizona	Pima County
788056	ARIZ	Ambrosia	confertiflora	Albert G. Hensc	198	9/17/1951	1951	9	17	In protecte	Arizona	Santa Cruz County
788057	ARIZ	Ambrosia	confertiflora	R. H. Peebles	14423	9/23/1939	1939	9	23		Arizona	Pima County
788059	ARIZ	Ambrosia	confertiflora	N. M. Simmons	s.n.	10/4/1964	1964	10	4	colony on s	Arizona	Yuma County
788060	ARIZ	Ambrosia	confertiflora	G. Monson	s.n.	10/10/1958	1958	10	10		Arizona	Yuma County
788061	ARIZ	Ambrosia	confertiflora	J. J. Thornber	2549	10/27/1902	1902	10	27		Arizona	Pima County
788062	ARIZ	Ambrosia	confertiflora	H. D. Galt	s.n.	8/18/1968	1968	8	18		Arizona	Pima County
788064	ARIZ	Ambrosia	confertiflora	Carl-Eric Granfe	68-202	8/3/1968	1968	8	3		Arizona	Navajo County
788065	ARIZ	Ambrosia	confertiflora	T. H. Kearney	3302	10/22/1926	1926	10	22		Arizona	Pima County
788066	ARIZ	Ambrosia	confertiflora	E. Rhinehart	587	10/2/1935	1935	10	2	along bank	Arizona	Graham County
788067	ARIZ	Ambrosia	confertiflora	T. R. Van Dever	s.n.	10/13/1974	1974	10	13		Arizona	Cochise County
788068	ARIZ	Ambrosia	confertiflora	J. E. Bowers	915	11/5/1977	1977	11	5	in sandy wa	Arizona	Pima County
788069	ARIZ	Ambrosia	confertiflora	R. H. Peebles	12603	9/18/1935	1935	9	18		Arizona	Mohave County
788071	ARIZ	Ambrosia	confertiflora	T. H. Kearney	3315	10/22/1926	1926	10	22		Arizona	Pima County
788072	ARIZ	Ambrosia	confertiflora	C. B. Carter	s.n.	9/18/1933	1933	9	18		Arizona	Pima County

id	instituti	genus	specificEpithet	recordedBy	ordNuml	eventDate	year	mont	day	habitat	stateProvince	county
788073	ARIZ	Ambrosia	confertiflora	R. M. Turner	82-13	7/30/1982	1982	7	30	Tumamoc	Arizona	Pima County
788075	ARIZ	Ambrosia	confertiflora	R. H. Peebles	6374	11/6/1929	1929	11	6		Arizona	Pinal County
788076	ARIZ	Ambrosia	confertiflora	R. H. Whittaker	s.n.	10/12/1962	1962	10	12		Arizona	Pima County
788077	ARIZ	Ambrosia	confertiflora	H. J. Fulton	6335	10/13/1929	1929	10	13		Arizona	Gila County
788078	ARIZ	Ambrosia	confertiflora	R. H. Whittaker	s.n.	10/12/1962	1962	10	12	upper baja	Arizona	Pima County
788079	ARIZ	Ambrosia	confertiflora	W. W. Jones	s.n.	6/5/1927	1927	6	5		Arizona	Cochise County
788080	ARIZ	Ambrosia	confertiflora	G. Nabhan	GN-709	9/11/1977	1977	9	11	perennial, v	Arizona	Pima County
788081	ARIZ	Ambrosia	confertiflora	S. P. McLaughli	4104	9/21/1986	1986	9	21	In desert gr	Arizona	Pima County
788082	ARIZ	Ambrosia	confertiflora	T. R. Van Dever	88-728	9/27/1988	1988	9	27	Wash	Arizona	Pima County
788085	ARIZ	Ambrosia	confertiflora	J. J. Thornber	s.n.	9/24/1903	1903	9	24	common	Arizona	Pima County
788086	ARIZ	Ambrosia	confertiflora	G. Nabhan	548	10/6/1982	1982	10	6	irrigated fie	Arizona	Pima County
788087	ARIZ	Ambrosia	confertiflora	R. J. Barr	65-303	8/15/1965	1965	8	15	rdside	Arizona	Navajo County
788088	ARIZ	Ambrosia	confertiflora	V. L. Bohrer	1139	9/24/1966	1966	9	24		Arizona	Pima County
788089	ARIZ	Ambrosia	confertiflora	R. H. Peebles	10369	9/30/1934	1934	9	30		Arizona	Pima County
788091	ARIZ	Ambrosia	confertiflora	V. T. Cotter	44	10/20/1941	1941	10	20	Scattered i	Arizona	Yavapai County
788092	ARIZ	Ambrosia	confertiflora	P. S. Martin	s.n.	9/7/1963	1963	9	7	on lower b	Arizona	Cochise County
788093	ARIZ	Ambrosia	confertiflora	J. J. Thornber	4409	10/10/1901	1901	10	10		Arizona	Pima County
788094	ARIZ	Ambrosia	confertiflora	C. S. Leader	334	10/16/1949	1949	10	16	short grass	Arizona	Pima County
788095	ARIZ	Ambrosia	confertiflora	S. P. McLaughli	5363	9/18/1988	1988	9	18	With sycam	Arizona	Graham County
788096	ARIZ	Ambrosia	confertiflora	S. P. McLaughli	5759	9/9/1989	1989	9	9	in overgraz	Arizona	Pima County
788097	ARIZ	Ambrosia	confertiflora	S. P. McLaughli	5833	9/25/1989	1989	9	25	In weedy m	Arizona	Pima County
788098	ARIZ	Ambrosia	confertiflora	N. F. McCarten	s.n.	8/26/1976	1976	8	26		Arizona	Santa Cruz County
788099	ARIZ	Ambrosia	confertiflora	D. Anderson	s.n.	9/16/1935	1935	9	16	gravelly cla	Arizona	Graham County
788100	ARIZ	Ambrosia	confertiflora	V. L. Bohrer	1175	10/17/1966	1966	10	17	near ditch a	Arizona	Pinal County
788101	ARIZ	Ambrosia	confertiflora	M. E. Jones	4251	1884-09-17	1884	9	17		Arizona	Cochise County
788102	ARIZ	Ambrosia	confertiflora	B. Perrill	5735	9/9/1984	1984	9	9		Arizona	Pima County
788103	ARIZ	Ambrosia	confertiflora	D. Goldberg	s.n.	9/29/1974	1974	9	29		Arizona	Pima County
788104	ARIZ	Ambrosia	confertiflora	M. Dimmitt	s.n.	9/12/1980	1980	9	12		Arizona	Pima County
788105	ARIZ	Ambrosia	confertiflora	L. N. Goodding	212-59	8/27/1959	1959	8	27		Arizona	Cochise County
788107	ARIZ	Ambrosia	confertiflora	O. L. Barnes	s.n.	5/6/1936	1936	5	6	cultivated,	Arizona	Yuma County
788108	ARIZ	Ambrosia	confertiflora	L. Benson	9853	10/18/1939	1939	10	18		Arizona	Pima County
788109	ARIZ	Ambrosia	confertiflora	Jack Kaiser	1562	9/9/1941	1941	9	9	Clay.	Arizona	Pinal County
788110	ARIZ	Ambrosia	confertiflora	R. H. Peebles	9416	5/17/1934	1934	5	17		Arizona	Pinal County
788111	ARIZ	Ambrosia	confertiflora	N. F. McCarten	s.n.	8/17/1976	1976	8	17		Arizona	Santa Cruz County
788113	ARIZ	Ambrosia	confertiflora	J. J. Thornber	41	9/24/1903	1903	9	24		Arizona	Pima County

id	instituti	genus	specificEpithet	recordedBy	cordNuml	eventDate	year	mont	day	habitat	stateProvince	county
788114	ARIZ	Ambrosia	confertiflora	L. L. Stitt	972	6/10/1935	1935	6	10		Arizona	Maricopa County
788115	ARIZ	Ambrosia	confertiflora	R. H. Whittaker	s.n.	10/26/1962	1962	10	26		Arizona	Pima County
788116	ARIZ	Ambrosia	confertiflora	B. F. Kilgour	s.n.	9/1/1913	1913	9	1		Arizona	Pima County
788117	ARIZ	Ambrosia	confertiflora	D. Anderson	557	9/16/1935	1935	9	16	erect perenn	Arizona	Graham County
788118	ARIZ	Ambrosia	confertiflora	C. F. Deaver	6064	10/6/1961	1961	10	6		Arizona	Yavapai County
788119	ARIZ	Ambrosia	confertiflora	A. Rea	520-A	11/8/1984	1984	11	8	abundant a	Arizona	Pinal County
788120	ARIZ	Ambrosia	confertiflora	A. Rea	886	10/27/1985	1985	10	27	in old field;	Arizona	Maricopa County
788121	ARIZ	Ambrosia	confertiflora	J. J. Thornber	s.n.	11/2/1912	1912	11	2	common on	Arizona	Maricopa County
788122	ARIZ	Ambrosia	confertiflora	R. M. Turner	68-214	9/12/1968	1968	9	12		Arizona	Pima County
788123	ARIZ	Ambrosia	confertiflora	P. C. Fischer	6645	6/5/1979	1979	6	5	locally com	Arizona	Yavapai County
788124	ARIZ	Ambrosia	confertiflora	V. L. Bohrer	1259	12/4/1967	1967	12	4	near sidew	Arizona	Pima County
788125	ARIZ	Ambrosia	confertiflora	J. E. Bowers	1344	6/13/1978	1978	6	13		Arizona	Pima County
788126	ARIZ	Ambrosia	confertiflora	G. Nabhan	185	10/24/1980	1980	10	24	plowed are	Arizona	Pima County
788127	ARIZ	Ambrosia	confertiflora	T. H. Kearney	65	9/23/1925	1925	9	23		Arizona	Pinal County
788128	ARIZ	Ambrosia	confertiflora	R. H. Hevly	1025	9/26/1956	1956	9	26	yellow pine	Arizona	Pima County
788129	ARIZ	Ambrosia	confertiflora	G. J. Harrison	7761	4/28/1931	1931	4	28		Arizona	Pima County
788130	ARIZ	Ambrosia	confertiflora	J. E. Bowers	R-690	9/16/1982	1982	9	16	In desert gr	Arizona	Pima County
788131	ARIZ	Ambrosia	confertiflora	H. S. Haskell	4004	10/21/1946	1946	10	21	large dry w	Arizona	Graham County
788134	ARIZ	Ambrosia	confertiflora	A. Harlan	340	9/27/1992	1992	9	27		Arizona	Pima County
788138	ARIZ	Ambrosia	confertiflora	A. Harlan	424	9/23/1993	1993	9	23		Arizona	Pima County
788139	ARIZ	Ambrosia	confertiflora	Steven P. McLa	7848	9/18/1999	1999	9	18		Arizona	Santa Cruz County
788141	ARIZ	Ambrosia	confertiflora	Kathryn Mauz	21-83	8/8/2001	2001	8	8		Arizona	Pima County
788142	ARIZ	Ambrosia	confertiflora	Steven P. McLa	9689	9/8/2001	2001	9	8	In dense Xa	Arizona	Santa Cruz County
788143	ARIZ	Ambrosia	confertiflora	Steven P. McLa	8594	9/11/2000	2000	9	11		Arizona	Santa Cruz County
788144	ARIZ	Ambrosia	confertiflora	R. S. Felger	01-433	8/15/2001	2001	8	15		Arizona	Maricopa County
788145	ARIZ	Ambrosia	confertiflora	Patricia P. Guer	428	10/2/2001	2001	10	2	Semi-deser	Arizona	Santa Cruz County
788146	ARIZ	Ambrosia	confertiflora	Patricia P. Guer	420	10/2/2001	2001	10	2	Semi-deser	Arizona	Santa Cruz County
788148	ARIZ	Ambrosia	confertiflora	Meg Quinn	105	9/23/2002	2002	9	23	Sandy, sem	Arizona	Santa Cruz County
788151	ARIZ	Ambrosia	confertiflora	Patricia A. Wes	631	5/23/2001	2001	5	23		Arizona	Pima County
788152	ARIZ	Ambrosia	confertiflora	Patricia A. Wes	925	7/25/2001	2001	7	25		Arizona	Gila County
788154	ARIZ	Ambrosia	confertiflora	Meg M. Quinn	941	5/28/2003	2003	5	28	East facing	Arizona	Gila County
788157	ARIZ	Ambrosia	confertiflora	R. S. Felger	05-292	4/10/2005	2005	4	10	West-facin	Arizona	Pima County
788158	ARIZ	Ambrosia	confertiflora	G. J. Imdorf	309	10/11/1991	1991	10	11		Arizona	Gila County
788159	ARIZ	Ambrosia	confertiflora	T. R. Van Dever	s.n.	8/18/1980	1980	8	18		Arizona	Pima County
788160	ARIZ	Ambrosia	confertiflora	Frank W. Telew	29	3/20/1992	1992	3	20		Arizona	Pima County

id	instituti	genus	specificEpithet	recordedBy	ordNuml	eventDate	year	mont	day	habitat	stateProvince	county
788161	ARIZ	Ambrosia	confertiflora	J. McAuliffe	8211	10/20/1993	1993	10	20	South-facir	Arizona	Pima County
788162	ARIZ	Ambrosia	confertiflora	D. Lash	s.n.	3/11/1997	1997	3	11	Coppice du	Arizona	Coconino County
788163	ARIZ	Ambrosia	confertiflora	R. S. Felger	92-538	6/12/1992	1992	6	12	Broad sand	Arizona	Pima County
788164	ARIZ	Ambrosia	confertiflora	Thornber	s.n.	9/15/1905	1905	9	15		Arizona	Pinal County
788165	ARIZ	Ambrosia	confertiflora	R. S. Felger	92-696	9/14/1992	1992	9	14	Sandy-grav	Arizona	NULL
788166	ARIZ	Ambrosia	confertiflora	Wes Ferguson	101	9/27/1948	1948	9	27	Lower limit	Arizona	Pima County
788167	ARIZ	Ambrosia	confertiflora	Steven P. McLa	5258	9/12/1988	1988	9	12		Arizona	Pima County
895711	ARIZ	Ambrosia	confertiflora	S. P. McLaughli	6646	5/19/1992	1992	5	19	Rocky bend	Arizona	Mohave County
895712	ARIZ	Ambrosia	confertiflora	S. P. McLaughli	3824	8/30/1986	1986	8	30	mesquite g	Arizona	Pima County
895713	ARIZ	Ambrosia	confertiflora	C. T. Mason, Jr.	2619	8/7/1966	1966	8	7	prostrate t	Arizona	Greenlee County
895718	ARIZ	Ambrosia	confertiflora	J. J. Thornber	41	9/24/1903	1903	9	24		Arizona	Pima County
895719	ARIZ	Ambrosia	confertiflora	R. H. Whittaker	s.n.	8/24/1962	1962	8	24		Arizona	Pima County
895720	ARIZ	Ambrosia	confertiflora	Kathryn Mauz	99-121	8/15/1999	1999	8	15		Arizona	Maricopa County
895721	ARIZ	Ambrosia	confertiflora	R. Gutierrez	392	10/31/2003	2003	10	31		Arizona	Maricopa County
895722	ARIZ	Ambrosia	confertiflora	Elizabeth Makir	1379	9/21/2002	2002	9	21	along wash	Arizona	Cochise County
895723	ARIZ	Ambrosia	confertiflora	No Collector	3194						Arizona	Coconino County
895724	ARIZ	Ambrosia	confertiflora	Thornber	s.n.	1903-09-00	1903	9	0		Arizona	Pima County
895725	ARIZ	Ambrosia	confertiflora	Raul Gutierrez	376	10/26/2003	2003	10	26		Arizona	Maricopa County
895727	ARIZ	Ambrosia	confertiflora	Marc A. Baker	16084	10/11/2005	2005	10	11	Flood plain	Arizona	Pima County
939054	ARIZ	Franseria	confertiflora	C. P. Pase	1033	10/8/1958	1958	10	8	chaparral o	Arizona	Gila County
1907983	ARIZ	Ambrosia	confertiflora	Joan Tedford	855	9/18/2008	2008	9	18		Arizona	Pima County
3247431	ARIZ	Ambrosia	confertiflora	Joan Tedford	1159	10/19/2011	2011	10	19	Beside the	Arizona	Pima/Apache
3831322	ARIZ	Ambrosia	confertiflora	Richard Felger	10-115	3/26/2010	2010	3	26	Dense xenc	Arizona	Pima
4559564	ARIZ	Ambrosia	confertiflora	Sue Carnahan	SC 192	9/19/2013	2013	9	19	margin of g	Arizona	Santa Cruz
4561263	ARIZ	Ambrosia	confertiflora	S. Hunkins & K.	604	11/22/2008	2008	11	22	Sonoran De	Arizona	Maricopa
4561267	ARIZ	Ambrosia	confertiflora	S. Hunkins & K.	576	9/13/2008	2008	9	13	Sonoran De	Arizona	Maricopa
5538108	ARIZ	Ambrosia	confertiflora	J. J. Thornber	s.n.	1903-09-00	1903	9	0		Arizona	Pima County
5538485	ARIZ	Ambrosia	confertiflora								Arizona	Coconino County
5538486	ARIZ	Ambrosia	confertiflora	J. J. Thornber	s.n.	1905-09-00	1905	9	0		Arizona	Pinal County
5538487	ARIZ	Ambrosia	confertiflora	T. R. Van Dever	87-325	9/29/1987	1987	9	29	Near crest	Arizona	Pima County
5538488	ARIZ	Ambrosia	confertiflora	R. J. Rondeau	88-105	11/22/1988	1988	11	22	Saguaro Na	Arizona	Pima County
5538490	ARIZ	Ambrosia	confertiflora	R. H. Peebles	6374	4/6/1930	1930	4	6		Arizona	Pinal County
5538530	ARIZ	Ambrosia	confertiflora	C. E. Jenkins	3158	9/14/1980	1980	9	14	In wash.	Arizona	Pima County
5538531	ARIZ	Ambrosia	confertiflora	C. E. Jenkins	1005	8/22/1978	1978	8	22	In drainage	Arizona	Pima County
5538532	ARIZ	Ambrosia	confertiflora	J. J. Thornber	s.n.	8/12/1903	1903	8	12		Arizona	Pima County

id	instituti	genus	specificEpithet	recordedBy	cordNuml	eventDate	year	mont	day	habitat	stateProvince	county
5538533	ARIZ	Ambrosia	confertiflora	C. E. Jenkins	904	6/11/1978	1978	6	11	On east-fac	Arizona	Pima County
5538577	ARIZ	Ambrosia	confertiflora	J. J. Thornber	s.n.	8/19/1905	1905	8	19		Arizona	Cochise County
5573739	ARIZ	Ambrosia	confertiflora	Peter Holm	0011123	11/23/2001	2001	11	23	Small depre	Arizona	Maricopa County
5580866	ARIZ	Ambrosia	confertiflora	Patricia A. Wes	225	4/25/2001	2001	4	25		Arizona	Pima County
5580867	ARIZ	Ambrosia	confertiflora	Patricia A. Wes	260	4/30/2001	2001	4	30		Arizona	Pima County
5585577	ARIZ	Ambrosia	confertiflora	J. Andre	22804	5/29/2012	2012	5	29	Along bank	Arizona	Mohave County
6632899	ARIZ	Ambrosia	confertiflora	Ries Lindley	511	7/12/2014	2014	7	12	Sonoran De	Arizona	Pinal County
6632905	ARIZ	Ambrosia	confertiflora	Ries Lindley	638	9/29/2014	2014	9	29	Semi-deser	Arizona	Pima
6633768	ARIZ	Ambrosia	confertiflora	Julia Fonseca	F2013-17	9/14/2013	2013	9	14	disturbed u	Arizona	Pima
1016390	ASC	Ambrosia	confertiflora	M. Zdinack		9/1/1989	1989	9	1	Riparian	ARIZONA	Yavapai County
1043465	ASC	Ambrosia	confertiflora	L. Paulik & D. Inch		9/3/1979	1979	9	3		ARIZONA	Yavapai County
1063906	ASC	Ambrosia	confertiflora	M. Licher	1469	9/5/2005	2005	9	5	Open mead	ARIZONA	Yavapai County
1067880	ASC	Ambrosia	confertiflora	M. Licher	1810	10/10/2007	2007	10	10	dry edge of	ARIZONA	Yavapai County
2097774	ASC	Ambrosia	confertiflora	C. Jeffers		8/17/1979	1979	8	17		ARIZONA	Yavapai County
2097775	ASC	Ambrosia	confertiflora	M.E. Jones		1884-09-01	1884	9	1		ARIZONA	Cochise County
2097776	ASC	Ambrosia	confertiflora	unknown							ARIZONA	Coconino County
2097777	ASC	Ambrosia	confertiflora	T.L. Naples	16	9/23/1967	1967	9	23	Small hill	ARIZONA	Coconino County
2097778	ASC	Ambrosia	confertiflora	M.J. Simono	23mjs74	10/12/1974	1974	10	12	Beneath 50	ARIZONA	Yavapai County
2097779	ASC	Ambrosia	confertiflora	C.F. Deaver	6064	10/6/1961	1961	10	6		ARIZONA	Yavapai County
2097780	ASC	Ambrosia	confertiflora	H. Tate	496	8/29/1966	1966	8	29	Rocky hillsi	ARIZONA	Santa Cruz County
2110031	ASC	Ambrosia	confertiflora	G. Rink	4580	11/18/2005	2005	11	18		ARIZONA	Mohave County
2110032	ASC	Ambrosia	confertiflora	G. Rink	4544	10/8/2005	2005	10	8		ARIZONA	Mohave County
2116258	ASC	Ambrosia	confertiflora	B. Reif	10482	9/17/2006	2006	9	17	Bouteloua	ARIZONA	Santa Cruz County
2117404	ASC	Ambrosia	confertiflora	T. Dekoker	collec-4	10/21/2005	2005	10	21		ARIZONA	YAVAPAI
2117554	ASC	Ambrosia	confertiflora	R. Gutierrez	1325	9/28/2006	2006	9	28	interior cha	ARIZONA	Pinal County
2122983	ASC	Ambrosia	confertiflora	Woolsey		9/18/1962	1962	9	18		ARIZONA	Coconino
3206912	ASC	Ambrosia	confertiflora	M. Licher	2593	10/3/2009				Desert scru	Arizona	Yavapai County
4206686	ASC	Ambrosia	confertiflora	M. Licher	4118	9/6/2013				Dry wash n	Arizona	Yavapai County
1077265	DES	Ambrosia	confertiflora	Dixie Z. Damrel	2753	10/20/2004	2004	10	20	Semi-deser	Arizona	Yavapai County
2040811	DES	Ambrosia	confertiflora	Wendy C. Hodg	12063	5/3/2000	2000	5	3	Pinon-junip	Arizona	Maricopa County
2042261	DES	Ambrosia	confertiflora	Dawn Goldman	DG-13	9/23/2003	2003	9	23		Arizona	Maricopa County
2043410	DES	Ambrosia	confertiflora	Stephen M. Jon	388	10/20/1986	1986	10	20		Arizona	Maricopa County
2043411	DES	Ambrosia	confertiflora	R. G. Engard		6/6/1974	1974	6	6		Arizona	Maricopa County
2043412	DES	Ambrosia	confertiflora	E. Lehto	17058	9/19/1970	1970	9	19	Dry hillside	Arizona	Santa Cruz County
2043413	DES	Ambrosia	confertiflora	Mittleman			1980			in valley de	Arizona	Santa Cruz County

id	instituti	genus	specificEpithet	recordedBy	cordNuml	eventDate	year	mont	day	habitat	stateProvince	county
2043414	DES	Ambrosia	confertiflora	S. Clark Martin	97	9/24/1941	1941	9	24		Arizona	Pima County
2043415	DES	Ambrosia	confertiflora	M. Mittleman	534	9/22/1982	1982	9	22	schist and g	Arizona	Pima County
2043416	DES	Ambrosia	confertiflora	T. Burgess	8211	10/20/1993	1993	10	20	Grassland,	Arizona	Pima County
2043419	DES	Ambrosia	confertiflora	M. Kurzius		10/1/1975	1975	10	1	sandy soil	Arizona	Yavapai County
2043420	DES	Ambrosia	confertiflora	C. B. Wolf	297	10/8/1942	1942	10	8	dry slope, s	Arizona	Graham County
2043421	DES	Ambrosia	confertiflora	Krohn	2165	7/22/1992	1992	7	22	0-15degree	Arizona	Santa Cruz County
2043422	DES	Ambrosia	confertiflora	Wendy C. Hodg	8616	10/7/1994	1994	10	7	On slopes a	Arizona	Santa Cruz County
2044230	DES	Ambrosia	confertiflora	Dixie Z. Damrel	2654	9/27/2004	2004	9	27	Sandy wash	Arizona	Yavapai County
2044340	DES	Ambrosia	confertiflora	Dixie Z. Damrel	2731	10/5/2004	2004	10	5	Semi-deser	Arizona	Yavapai County
2046149	DES	Ambrosia	confertiflora	Wendy C. Hodg	12764	9/8/2000	2000	9	8	Oak woodla	Arizona	Santa Cruz County
2050197	DES	Ambrosia	confertiflora	Dixie Z. Damrel	3359	10/14/2005	2005	10	14	Riparian an	Arizona	Yavapai County
2052634	DES	Ambrosia	confertiflora	Dawn Goldman	DG-520	9/18/2005	2005	9	18	Roadside ir	Arizona	Maricopa County
2052635	DES	Ambrosia	confertiflora	Dawn Goldman	DG-521	9/18/2005	2005	9	18	Roadside ir	Arizona	Maricopa County
2061319	DES	Ambrosia	confertiflora	Raul Gutierrez	1740	9/7/2007	2007	9	7	Riparian ar	Arizona	Santa Cruz County
2065297	DES	Ambrosia	confertiflora	J. Johnson		9/4/2008	2008	9	4	Semi-deser	Arizona	Yavapai County
2065299	DES	Ambrosia	confertiflora	J. Johnson		9/12/2008	2008	9	12	Riparian wi	Arizona	Yavapai County
3854397	DES	Ambrosia	confertiflora	S. Hunkins & K.	604	11/22/2008	2008	11	22	Sonoran De	Arizona	Maricopa
3854443	DES	Ambrosia	confertiflora	S. Hunkins & K.	576	9/13/2008	2008	9	13	Sonoran De	Arizona	Maricopa
4175264	DES	Ambrosia	confertiflora	M. Licher	2593	10/3/2009				Desert scru	Arizona	Yavapai County
1864679	GCONP	Ambrosia	confertiflora	STEVENS, LARR	s.n.	9/7/1990	1990	9	7		Arizona	Coconino
280986	USON	Ambrosia	confertiflora	C.E. Jenkins	904	6/11/1978	1978	6	11	On east-fac	ARIZONA	Pima
288682	UCR	Ambrosia	confertiflora	Elinor Lehto	16486	9/28/1969	1969	9	28	Hillside dist	Arizona	Yavapai
288719	UCR	Ambrosia	confertiflora	Frank C. Vasek	60914--8	9/14/1966	1966	9	14	Desert scru	Arizona	Cochise
288720	UCR	Ambrosia	confertiflora	Frank C. Vasek	60915--219	9/18/1967	1967	9	18	Joshua tree	Arizona	Mohave
288726	UCR	Ambrosia	confertiflora	Frank C. Vasek	60917--3	9/17/1966	1966	9	17	Wash with	Arizona	Cochise
288729	UCR	Ambrosia	confertiflora	K. Birgy	s.n.	9/11/1982	1982	9	11		Arizona	Pima
288733	UCR	Ambrosia	confertiflora	Steve D. Boyd	s.n.	9/3/1984	1984	9	3	Flat wash a	Arizona	Pima
303689	UCR	Ambrosia	confertiflora	Amadeo M. Rei	520-C	11/8/1984	1984	11	8		Arizona	Pinal
303691	UCR	Ambrosia	confertiflora	George K. Helr	66	5/2/1990	1990	5	2	Clay roadsi	Arizona	Pima
318381	UCR	Ambrosia	confertiflora	John Brock	s.n.	9/30/1988	1988	9	30		Arizona	Cochise
324757	UCR	Ambrosia	confertiflora	David &œD&agrave	2436	11/5/1988	1988	11	5	Roadside d	Arizona	Pima
366202	UCR	Ambrosia	confertiflora	George K. Helr	6012	9/12/2000	2000	9	12	Mesquite s	Arizona	Cochise
1857083	UCR	Ambrosia	confertiflora	Marcus E. Jone	22714	10/22/1926	1926	10	22		Arizona	Santa Cruz
163491	ASU	Franseria	confertiflora	D.Walkington	30-X-55						Arizona	
156908	CCH	Ambrosia	confertiflora	C. Lumer	2212	9/8/2002	2002	9	8	Pull off are	Arizona	Pima

id	instituti	genus	specificEpithet	recordedBy	ordNuml	eventDate	year	mont	day	habitat	stateProvince	county
156967	CCH	Ambrosia	confertiflora	J. McCormick	1962-27	6/29/1962	1962	6	29		Arizona	Cochise
157528	CCH	Ambrosia	confertiflora	E. Weigel	84	10/2/2001	2001	10	2	Disturbed r	Arizona	Cochise
157571	CCH	Ambrosia	confertiflora	C. Lumer	1939	9/7/1998	1998	9	7	Grazed roc	Arizona	Cochise
157627	CCH	Ambrosia	confertiflora	C. Lumer	1938	9/7/1998	1998	9	7	Grazed roc	Arizona	Cochise
3375560	CCH	Ambrosia	confertiflora	C. Lumer	2520	9/12/2006	2006	9	12	Mazanita 8	Arizona	Cochise
3375561	CCH	Ambrosia	confertiflora	C. Lumer	2731	8/19/2007	2007	8	19	Distrubed r	Arizona	Cochise
3375562	CCH	Ambrosia	confertiflora	G. Bealer	26	9/17/2009	2009	9	17	oak woodla	Arizona	Cochise
3375563	CCH	Ambrosia	confertiflora	G. Bealer	26	9/17/2009	2009	9	17		Arizona	Cochise
3375564	CCH	Ambrosia	confertiflora	C. Daily	2	9/13/1999	1999	9	13		Arizona	Cochise
209397	UTC	Ambrosia	confertiflora	Elinor Lehto; K	9672	10/7/1967	1967	10	7	Terrestrial	Arizona	Santa Cruz
274547	TEUI	Ambrosia	confertiflora	Pat Boness		10/30/2007	2007	10	30	pinyon-juni	Arizona	Gila County
274849	TEUI	Ambrosia	confertiflora	Elizabeth Makir	3112	9/18/2008	2008	9	18	secondary	Arizona	Gila County
4006559	UNM	Ambrosia	confertiflora	D.J. Pinkava	14904	10/12/1968	1968	10	12	Along wash	Arizona	Santa Cruz
3146791	NMC	Ambrosia	confertiflora	M.E. Jones	4251	1884-09-17	1884	9	17		Arizona	Cochise
3146792	NMC	Ambrosia	confertiflora	J.J. Thornber	41	9/24/1903	1903	9	24		Arizona	Pima
6413249	NMC	Ambrosia	confertiflora	R. Spellenberg ;	15012	10/12/2014	2014	10	12	Level Sono	Arizona	Maricopa
474926	CS	Ambrosia	confertiflora	Keil, Lewis, Pinkava, Leh		10/7/1967	1967	10	7	terrestrial r	Arizona	Santa Cruz County
6572785	NY	Ambrosia	confertiflora	E. Makings	3855	10/22/2011	2011	10	22		Arizona	Cochise Co.
1254731	RM	Ambrosia	confertiflora	Charles P. Pase	1033	10/8/1958	1958	10	8	Chaparral c	Arizona	Gila
1288989	RM	Ambrosia	confertiflora	Elbert L. Little J	4186	11/12/1935	1935	11	12	Semidesert	Arizona	Gila
1342153	RM	Ambrosia	confertiflora	Leon C. Hurtt	120	10/18/1915	1915	10	18	Dry sandy s	Arizona	Pima
1395877	RM	Ambrosia	confertiflora	Robert R. Hill	350	8/29/1919	1919	8	29	Grass comr	Arizona	Pima
1421651	RM	Ambrosia	confertiflora	William H. Moii	50	1972-09-00	1972	9	0	Generally f	Arizona	Cochise
1431561	RM	Ambrosia	confertiflora	William G. McC	1	9/10/1922	1922	9	10	Grass comr	Arizona	Pima
1108579	MABA	Ambrosia	confertiflora	T.R. Van Devender		4/24/2010	2010	4	24	rocky cany	Arizona	Cochise
1108703	MABA	Ambrosia	confertiflora	C.D. Bertelsen		4/25/2010	2010	4	25		Arizona	Cochise
1126493	MABA	Ambrosia	confertiflora	T.R. Van Devender		6/4/2010	2010	6	4	rocky cany	Arizona	Cochise
1126592	MABA	Ambrosia	confertiflora	T.R. Van Devender		6/3/2010	2010	6	3	rocky cany	Arizona	Cochise
2143840	MABA	Ambrosia	confertiflora	N. de la Torre	BV20207	9/19/2003					Arizona	Cochise
3294555	MABA	Ambrosia	confertiflora	T.R. Van Devender		8/11/2012	2012	8	11	Rocky lime	Arizona	Santa Cruz
3387588	MABA	Ambrosia	confertiflora	T.R. Van Devender		4/28/2013	2013	4	28	Disturbed s	Arizona	Santa Cruz
3387589	MABA	Ambrosia	confertiflora	T.R. Van Devender		4/26/2013	2013	4	26		Arizona	Santa Cruz
3408798	MABA	Ambrosia	confertiflora	T.R. Van Devender		5/26/2013	2013	5	26	Rocky slope	Arizona	Santa Cruz
3557142	MABA	Ambrosia	confertiflora	T.R. Van Devender		8/16/2013	2013	8	16	Rocky strea	Arizona	Pima
4340182	MABA	Ambrosia	confertiflora	T.R. Van Devender		9/11/2014	2014	9	11	Rocky slope	Arizona	Santa Cruz

id	instituti	genus	specificEpithet	recordedBy	cordNuml	eventDate	year	mont	day	habitat	stateProvince	county
4340500	MABA	Ambrosia	confertiflora	T.R. Van Devender		4/16/2014	2014	4	16	Rocky hills	Arizona	Santa Cruz
4564719	MABA	Ambrosia	confertiflora	T.R. Van Devender		8/12/2014	2014	8	12	Rocky slope	Arizona	Santa Cruz
4571824	MABA	Ambrosia	confertiflora	T.R. Van Devender		8/12/2014	2014	8	12	Desert grass	Arizona	Santa Cruz
5508002	MABA	Ambrosia	confertiflora	T.R. Van Devender		8/11/2014	2014	8	11	Desert grass	Arizona	Pima
1952813	SEINet	Ambrosia	confertiflora	Marc A. Baker	11967	9/25/1995	1995	9	25	with Aloysi	ARIZONA	Yavapai County
1952837	SEINet	Ambrosia	confertiflora	Marc A. Baker	11996	9/28/1995	1995	9	28	with Acalyp	ARIZONA	Yavapai County
3002969	SEINet	Ambrosia	confertiflora	M. Licher	2593	10/3/2009	2009	10	3	Desert scrub	Arizona	Yavapai County
3815476	SEINet	Ambrosia	confertiflora	Julia Fonseca	F2013-17	9/14/2013	2013	9	14	disturbed u	Arizona	Pima
3825210	SEINet	Ambrosia	confertiflora	Sue Carnahan	SC 192	9/19/2013	2013	9	19	margin of g	Arizona	Santa Cruz
3835185	SEINet	Ambrosia	confertiflora	M. Licher	4118	9/6/2013	2013	9	6	Dry wash n	Arizona	Yavapai County
4342537	SEINet	Ambrosia	confertiflora	Chris Hartford	11	5/2/2014	2014	5	2		Arizona	Pima
4399860	SEINet	Ambrosia	confertiflora	Ries Lindley	511	7/12/2014	2014	7	12	Sonoran De	Arizona	Pinal County
4889400	SEINet	Ambrosia	confertiflora	Deborah Bird	49	9/20/2014	2014	9	20	Desert Gra	Arizona	Pima
4891690	SEINet	Ambrosia	confertiflora	Ries Lindley	638	9/29/2014	2014	9	29	Semi-deser	Arizona	Pima
6418140	SEINet	Ambrosia	confertiflora	Greg Goodrum		11/12/2014	2014	11	12	Wooded sh	Arizona	Pima
1921208	MNA	Ambrosia	confertiflora	Whiting, A.F.						transition,	Arizona	Coconino County
1922345	MNA	Ambrosia	confertiflora	Phillips, A.R.		10/21/1988	1988	10	21		Arizona	Pima County
1923386	MNA	Ambrosia	confertiflora	Rainville, LeRoy		9/24/1941	1941	9	24	sonoran de	Arizona	Pima County
1926886	MNA	Ambrosia	confertiflora	Haskell, H.S.		10/16/1958	1958	10	16		Arizona	Yavapai County
1929682	MNA	Ambrosia	confertiflora	Applequist, Eddie		6/8/1962	1962	6	8		Arizona	Mojave County
1939147	MNA	Ambrosia	confertiflora	Downs, Jill	78-114	8/11/1978	1978	8	11		Arizona	Yavapai County
3356045	MNA	Ambrosia	confertiflora	M. Licher	2593	10/3/2009				Desert scrub	Arizona	Yavapai County
6084661	SJNM	Ambrosia	confertiflora	Porter, J. Mark		11/17/1988	1988	11	17		Arizona	Pima
3411555	SWRS	Franseria	confertiflora	V. Roth		10/14/1975	1975	10	14		Arizona	Cochise
6657107	BRY	Ambrosia	confertiflora	Larry C. Higgins	21802	10/10/2000	2000	10	10	Gravelly to	Arizona	Mohave
6657108	BRY	Ambrosia	confertiflora	N. Duane Atwo	26242	10/10/2000	2000	10	10	Limestone	Arizona	Mohave
2484881	Sonorai	Ambrosia	confertiflora	Don Ducote		1980-03-00	1980	3	0	Canyon or	Arizona	Maricopa
2488760	Sonorai	Ambrosia	confertiflora	Don Ducote		1980-04-00	1980	4	0	Canyon or	Arizona	Maricopa
2512280	Sonorai	Ambrosia	confertiflora	E. Linwood Smith		1980-03-00	1980	3	0	Mountains	Arizona	La Paz
2512281	Sonorai	Ambrosia	confertiflora	E. Linwood Smith		1980-03-00	1980	3	0	Wash bord	Arizona	La Paz
2515425	Sonorai	Ambrosia	confertiflora	Janice E. Bowers		1978-01-00	1978	1	0	Mountains	Arizona	Pima
2515757	Sonorai	Ambrosia	confertiflora	Janice E. Bowers		1978-02-00	1978	2	0	Wash bord	Arizona	Pima
2516182	Sonorai	Ambrosia	confertiflora	Ken Kingsley &	?	1979-00-00	1979	0	0		Arizona	Yavapai
4568142	COC-AZ	Franseria	confertiflora	G. A. Goodwin	803	7/27/1978	1978	7	27		Arizona	Coconino County
967214	ARIZ	Ambrosia	confertiflora	R. M. Turner		10/16/1963	1963	10	16	In deep sar	Baja California	



id	instituti	genus	specificEpithet	recordedBy	cordNuml	eventDate	year	mont	day	habitat	stateProvince	county
967216	ARIZ	Ambrosia	confertiflora	R. V. Moran		10/17/1962	1962	10	17	On E slope	Baja California	
967218	ARIZ	Ambrosia	confertiflora	R. V. Moran		1/18/1973	1973	1	18	On flat with	Baja California	
967248	ARIZ	Ambrosia	confertiflora	I. L. Wiggins		10/15/1959	1959	10	15	Along arroyo	Baja California	
2830040	NY	Ambrosia	confertiflora	I. L. Wiggins	5509	4/28/1931	1931	4	28		Baja California	
2831110	NY	Franseria	confertiflora	C. R. Orcutt	1512	1885-07-00	1885	7	0		Baja California	
303732	UCR	Ambrosia	confertiflora	Ira L. Wiggins	4039	9/13/1929	1929	9	13	Hillsides and	Baja California (norte)	
425294	UCR	Ambrosia	confertiflora	June Latting	s.n.	9/4/1976	1976	9	4		Baja California (norte)	
430178	UCR	Ambrosia	confertiflora	Jon P. Rebman	7101	10/19/2000	2000	10	19		Baja California (norte)	
4546160	UCR	Ambrosia	confertiflora	Sula Vanderpl	21021--0	10/21/2012	2012	10	21	Assoc. with	Baja California (	Ensenada
958317	ARIZ	Ambrosia	confertiflora	Debra Valov	2E+06	5/4/2005	2005	5	4		Baja California Su	MulegÃ© Municip
967245	ARIZ	Ambrosia	confertiflora	M. E. Jones		1/20/1928	1928	1	20		Baja California Sur	
4560079	ARIZ	Ambrosia	confertiflora	Jon Rebman	27624	11/12/2013	2013	11	12	Cape Lowland	Baja California Sur	
5586595	ARIZ	Ambrosia	confertiflora	Jon Rebman	27154	10/26/2013	2013	10	26	Magdalena	Baja California Sur	
288731	UCR	Ambrosia	confertiflora	David J. Keil	16682--1	1/9/1983	1983	1	9	Sandy soil;	Baja California Sur	
332704	UCR	Ambrosia	confertiflora	Jon P. Rebman	4361	10/15/1997	1997	10	15	Rocky volcanic	Baja California Sur	
337282	UCR	Ambrosia	confertiflora	Jon P. Rebman	4313	9/21/1997	1997	9	21		Baja California Sur	
2830041	NY	Ambrosia	confertiflora	M. E. Jones	s.n.	1/20/1928	1928	1	20		Baja California Su	Los Cabos
2830042	NY	Ambrosia	confertiflora	M. E. Jones	27763	10/20/1930	1930	10	20		Baja California Sur	
2830044	NY	Ambrosia	confertiflora	A. M. Carter	4312	11/13/1961	1961	11	13		Baja California Sur	
3240738	ARIZ	Ambrosia	confertiflora	Mike Logan	1026	9/2/2007	2007	9	2	Vegetation	California	San Diego County
4559627	ARIZ	Ambrosia	confertiflora	J. AndrÃ©	22946	9/5/2012	2012	9	5	Silty flat po	California	San Bernardino Co
4691693	ARIZ	Ambrosia	confertiflora	O. F. Clarke	s.n.	11/26/2009	2009	11	26		California	Riverside County
2043500	DES	Ambrosia	confertiflora	Jon P. Rebman	6028	9/26/1999	1999	9	26	Granitic sul	California	San Diego County
288722	UCR	Ambrosia	confertiflora	S. L. Lackey	s.n.	4/19/1973	1973	4	19		California	Santa Barbara
288723	UCR	Ambrosia	confertiflora	Andrew C. Sanc	639	10/14/1979	1979	10	14		California	San Bernardino
288724	UCR	Ambrosia	confertiflora	Oscar F. Clarke	s.n.	11/10/1975	1975	11	10		California	Riverside
288725	UCR	Ambrosia	confertiflora	John C. Roos	4691	10/12/1949	1949	10	12		California	San Bernardino
288728	UCR	Ambrosia	confertiflora	John C. Roos	1722	10/10/1942	1942	10	10		California	Los Angeles
288732	UCR	Ambrosia	confertiflora	Andrew C. Sanc	5334	10/17/1984	1984	10	17	Former est	California	San Bernardino
303693	UCR	Ambrosia	confertiflora	Timothy S. Ros	4179	3/9/1991	1991	3	9		California	Los Angeles
303782	UCR	Ambrosia	confertiflora	Rimo Bacigalup	2727	10/6/1941	1941	10	6		California	San Francisco
318841	UCR	Ambrosia	confertiflora	Andrew C. Sanc	18064	4/21/1996	1996	4	21	Rocky loam	California	Riverside
320143	UCR	Ambrosia	confertiflora	Barbara Gayle I	2920	11/4/1996	1996	11	4	Small wash	California	San Bernardino
336825	UCR	Ambrosia	confertiflora	Richard D. Goei	s.n.	7/29/1969	1969	7	29	Site Acf-69-	California	San Diego
336828	UCR	Ambrosia	confertiflora	Richard D. Goei	s.n.	9/18/1970	1970	9	18	Site Acf-70-	California	San Diego

id	instituti	genus	specificEpithet	recordedBy	cordNuml	eventDate	year	mont	day	habitat	stateProvince	county
336832	UCR	Ambrosia	confertiflora	Richard D. Goei	s.n.	6/10/1970	1970	6	10	Site ACF-7C	California	Los Angeles
336843	UCR	Ambrosia	confertiflora	Richard D. Goei	s.n.	6/9/1970	1970	6	9	Site Acf-70	California	San Diego
336989	UCR	Ambrosia	confertiflora	Richard D. Goei	s.n.	9/24/1970	1970	9	24		California	Riverside
336992	UCR	Ambrosia	confertiflora	Richard D. Goei	s.n.	4/2/1970	1970	4	2		California	Riverside
343942	UCR	Ambrosia	confertiflora	Jon P. Rebman	6028	9/26/1999	1999	9	26	Granitic sul	California	San Diego
395291	UCR	Ambrosia	confertiflora	Andrew C. Sanc	22916	6/28/1999	1999	6	28	Dry S-facin	California	Ventura
406711	UCR	Ambrosia	confertiflora	Andrew C. Sanc	18169	5/14/1996	1996	5	14	Weedy veg	California	Riverside
423986	UCR	Ambrosia	confertiflora	Jon P. Rebman	6717	5/26/2000	2000	5	26	Ambrosia, r	California	San Diego
424668	UCR	Ambrosia	confertiflora	Mark A. Elvin	3338	4/24/2004	2004	4	24	Coastal sag	California	San Diego
428852	UCR	Ambrosia	confertiflora	Suzanne Bell	407	7/3/2000	2000	7	3	Bottomlan	California	San Diego
445542	UCR	Ambrosia	confertiflora	Margaret R. M	1323	8/9/2005	2005	8	9	Riparian su	California	San Diego
467878	UCR	Ambrosia	confertiflora	Scott D. White	12051	6/4/2008	2008	6	4	Weedy oak	California	Los Angeles
472625	UCR	Ambrosia	confertiflora	Andrew C. Sanc	37031	5/28/2009	2009	5	28	Channelize	California	Los Angeles
1854007	UCR	Ambrosia	confertiflora	Larry Hendricks	1165	10/6/1999	1999	10	6	Ruderal ve	California	San Diego
1854373	UCR	Ambrosia	confertiflora	Kelly Volansky	s.n.	2/17/2006	2006	2	17		California	Los Angeles
1854675	UCR	Ambrosia	confertiflora	Andrew C. Sanc	37040	5/29/2009	2009	5	29	Gentle allu	California	Los Angeles
1858665	UCR	Ambrosia	confertiflora	Jim AndrÃ©	9914	10/3/2008	2008	10	3	Artificial de	California	San Bernardino
2457354	UCR	Ambrosia	confertiflora	Jim AndrÃ©	11324	10/24/2009	2009	10	24	North-facir	California	San Bernardino
2459019	UCR	Ambrosia	confertiflora	Jim AndrÃ©	11181	6/7/2009	2009	6	7	Artificial de	California	San Bernardino
2461405	UCR	Ambrosia	confertiflora	Mike Logan	1026	9/2/2007	2007	9	2	Chaparral, :	California	San Diego
2461663	UCR	Ambrosia	confertiflora	Jim AndrÃ©	14847	9/22/2010	2010	9	22	Gravel on v	California	San Bernardino
3212903	UCR	Ambrosia	confertiflora	David (Dave) Si	7957	5/6/2010	2010	5	6	Coastal Riv	California	San Diego
3213290	UCR	Ambrosia	confertiflora	David (Dave) Si	7946.1	5/5/2010	2010	5	5	Cylindropu	California	San Diego
3213601	UCR	Ambrosia	confertiflora	David (Dave) Si	7946.2	5/5/2010	2010	5	5	Cylindropu	California	San Diego
4541705	UCR	Ambrosia	confertiflora	Dan S. Cooper	912--59	9/26/2012	2012	9	26		California	Los Angeles
4548394	UCR	Ambrosia	confertiflora	Oscar F. Clarke	s.n.	11/26/2009	2009	11	26	Large (1.3 a	California	Riverside
4550275	UCR	Ambrosia	confertiflora	Andrew C. Sanc	41050	4/23/2014	2014	4	23	S-facing slo	California	Riverside
235615	UTC	Ambrosia	confertiflora	A.C. Sanders; M	22916	6/28/1999	1999	6	28	Dry S-facin	California	Ventura
3133459	NMC	Ambrosia	confertiflora	S.B. Parish	6454	9/14/1907	1907	9	14		California	San Bernardino
2786600	NY	Franseria	strigulosa	L. T. Chamberla	s.n.						California	Los Angeles Co.
6097463	SJNM	Ambrosia	confertiflora	Heil, Kenneth		5/8/1987	1987	5	8		California	San Diego
3536173	SDSU	Ambrosia	confertiflora	Suzanne Bell	407	7/3/2000	2000	7	3	Large popu	California	San Diego Co.
1852044	ASU	Ambrosia	confertiflora	A. L. Reina G.	2003-907	8/13/2003	2003	8	13	In pine-oak	Chihuahua	
967244	ARIZ	Ambrosia	confertiflora	J. R. Spencer		9/22/1998	1998	9	22	Along road	Chihuahua	
2830045	NY	Ambrosia	confertiflora	F. Chiang Cabre	8866	8/25/1972	1972	8	25		Chihuahua	

id	instituti	genus	specificEpithet	recordedBy	ordNuml	eventDate	year	mont	day	habitat	stateProvince	county
2830046	NY	Ambrosia	confertiflora	R. A. Bye	8337	10/19/1977	1977	10	19		Chihuahua	
1114372	ASU	Ambrosia	confertiflora	Tod Stuessy	901	8/14/1967	1967	8	14	Prosopis Ac	Coahuila	
6521050	NY	Ambrosia	confertiflora	T. F. Stuessy	928	8/15/1967	1967	8	15		Coahuila	
6549520	NY	Ambrosia	confertiflora	L. R. Stanford	581	7/24/1941	1941	7	24		Coahuila	
4103883	UNM	Ambrosia	confertiflora	R.M. King	12690	8/21/2003	2003	8	21		Colorado	Arapahoe
474927	CS	Ambrosia	confertiflora	R Tucker		10/3/1945	1945	10	3	In field	Colorado	Bent County
1531973	RM	Ambrosia	confertiflora	Ellsworth Beth	6896	9/24/1918	1918	9	24		Colorado	Las Animas
1550785	RM	Ambrosia	confertiflora	Tim Hogan, Din	2378	9/4/1993	1993	9	4	Dry mesa t	Colorado	Las Animas
1552822	RM	Ambrosia	confertiflora	William A. Web	17517	8/23/1985	1985	8	23		Colorado	Las Animas
1552874	RM	Ambrosia	confertiflora	William A. Web	18239	7/13/1991	1991	7	13	Fields and r	Colorado	Baca
4718320	RM	Ambrosia	confertiflora	Bernadette Kul	3525	8/13/2007	2007	8	13	Dakota san	Colorado	Otero
4719482	RM	Ambrosia	confertiflora	Brian Elliott	12072b	10/5/2003	2003	10	5	Shortgrass	Colorado	Las Animas
4723635	RM	Ambrosia	confertiflora	Bernadette Kul	7830	9/13/2008	2008	9	13	At spring, D	Colorado	Otero
4723750	RM	Ambrosia	confertiflora	Bernadette Kul	7946	9/14/2008	2008	9	14	On top of s	Colorado	Otero
3823333	DBG	Ambrosia	confertiflora	Don L. Hazlett	14224	5/28/2013	2013	5	28	In disturbe	Colorado	Bent County
5321094	MWI	Ambrosia	confertiflora	Hazlett, Donald	10289	9/12/1997	1997	9	12	Sandy road	Colorado	Baca
6464139	NY	Ambrosia	confertiflora	T. F. Stuessy	929	8/16/1967	1967	8	16		Durango	
3878482	BRY	Ambrosia	confertiflora	Caleb A. Morse	16098	10/9/2007	2007	10	9	Disturbed s	Kansas	Hamilton
2119717	ASC	Ambrosia	confertiflora	G. Rink	4994	8/26/2006	2006	8	26		NEW MEXICO	San Juan County
2120152	ASC	Ambrosia	confertiflora	G. Rink	5505	10/4/2006	2006	10	4		NEW MEXICO	San Juan County
288730	UCR	Ambrosia	confertiflora	Andrew C. Sanc	3066	10/3/1982	1982	10	3	Dry wash w	New Mexico	Hidalgo
303692	UCR	Ambrosia	confertiflora	Richard D. Wor	19847	9/2/1991	1991	9	2	Igneous sul	New Mexico	Luna
422664	UCR	Ambrosia	confertiflora	Richard D. Wor	31599	8/24/2002	2002	8	24	Grassy can	New Mexico	Lincoln
4001629	UNM	Ambrosia	confertiflora	R.J. Fleetwood	sn	9/3/1949	1949	9	3		New Mexico	(San Miguel)
4001632	UNM	Ambrosia	confertiflora	D.B. Dunn	4491	8/17/1948	1948	8	17		New Mexico	Socorro
4001635	UNM	Ambrosia	confertiflora	C.B. Jones	143	9/7/1967	1967	9	7	Waste area	New Mexico	Union
4001636	UNM	Ambrosia	confertiflora	C.B. Jones	143	9/7/1967	1967	9	7	Waste area	New Mexico	Union
4001637	UNM	Ambrosia	confertiflora	F. Broeske	CO-48	1965-08-00	1965	8	0		New Mexico	(San Miguel)
4001638	UNM	Ambrosia	confertiflora	C.B. Jones	143	9/7/1967	1967	9	7	Waste area	New Mexico	Union
4001642	UNM	Ambrosia	confertiflora	C.R. Hutchins	3628	9/4/1971	1971	9	4	Sandy loam	New Mexico	Lincoln
4001644	UNM	Ambrosia	confertiflora	C.R. Hutchins	4443	7/26/1973	1973	7	26	Gravel loam	New Mexico	Socorro
4001654	UNM	Ambrosia	confertiflora	R.J. Fleetwood	sn	9/3/1949	1949	9	3		New Mexico	(San Miguel)
4001656	UNM	Ambrosia	confertiflora	E.F. Castetter	544	8/2/1931	1931	8	2		New Mexico	(San Miguel)
4001657	UNM	Ambrosia	confertiflora	H.M. Harrison	sn	9/23/1907	1907	9	23		New Mexico	(Harding)
4001658	UNM	Ambrosia	confertiflora	E.F. Castetter	10788	7/30/1938	1938	7	30		New Mexico	Roosevelt

id	instituti	genus	specificEpithet	recordedBy	ordNuml	eventDate	year	mont	day	habitat	stateProvince	county
4001659	UNM	Ambrosia	confertiflora	E.F. Castetter	10798	7/28/1938	1938	7	28		New Mexico	Eddy
4001660	UNM	Ambrosia	confertiflora	C.R. Hutchins	3820	7/8/1972	1972	7	8	Gravel loam	New Mexico	Lincoln
4001663	UNM	Ambrosia	confertiflora	M. Sonett	3	9/27/1992	1992	9	27		New Mexico	Santa Fe
4001664	UNM	Ambrosia	confertiflora	D.L. Bleakly	503	10/5/1993	1993	10	5	Soils: Berth	New Mexico	Roosevelt
4001665	UNM	Ambrosia	confertiflora	P. Barlow	sn	10/11/1990	1990	10	11		New Mexico	Roosevelt
4006557	UNM	Ambrosia	confertiflora	W.L. Wagner	2300	8/6/1976	1976	8	6		New Mexico	Hidalgo
4006560	UNM	Ambrosia	confertiflora	G.D. Tierney	1	9/21/1975	1975	9	21		New Mexico	Bernalillo
4006561	UNM	Ambrosia	confertiflora	R. Fletcher	6794	9/16/1982	1982	9	16	Sandstone.	New Mexico	San Miguel
4006563	UNM	Ambrosia	confertiflora	T. Maddux	257	9/7/1989	1989	9	7	Gravel, slit,	New Mexico	Socorro
4006564	UNM	Ambrosia	confertiflora	R. Jepson	1200	1982-09-00	1982	9	0	Grassy bott	New Mexico	Colfax
4026651	UNM	Ambrosia	confertiflora	R.D. Worthingt	27214	10/4/1997	1997	10	4	Limestone	New Mexico	Grant
4028280	UNM	Ambrosia	confertiflora	R.D. Worthingt	27272	10/11/1997	1997	10	11		New Mexico	Luna
4048445	UNM	Ambrosia	confertiflora	Y. Chauvin	3	9/14/1998	1998	9	14	Bouteloua	New Mexico	Santa Fe
4048553	UNM	Ambrosia	confertiflora	E.M. Jercinovic	122	8/14/2001	2001	8	14		New Mexico	Torrance
4048758	UNM	Ambrosia	confertiflora	D.B. Dunn	4504	8/18/1948	1948	8	18	Meadowla	New Mexico	Socorro
4062089	UNM	Ambrosia	confertiflora	Y. Chauvin	2CV006-F	8/29/2002	2002	8	29	Footslope c	New Mexico	Union
4100526	UNM	Ambrosia	confertiflora	Y. Chauvin	!LV001-F	8/26/2002	2002	8	26	Intermount	New Mexico	San Miguel
4108212	UNM	Ambrosia	confertiflora	R.C. Sivinski	5648	9/14/2002	2002	9	14	Disturbed r	New Mexico	Torrance
4109179	UNM	Ambrosia	confertiflora	R.C. Sivinski	6714	10/4/2007	2007	10	4	Outcrop of	New Mexico	Mora
4111920	UNM	Ambrosia	confertiflora	M. Schiebout	402	7/5/2004	2004	7	5	Shortgrass	New Mexico	Harding
4111984	UNM	Ambrosia	confertiflora	M. Schiebout	1202.2	7/21/2004	2004	7	21	Roadside d	New Mexico	Union
4112031	UNM	Ambrosia	confertiflora	M. Schiebout	732	7/12/2004	2004	7	12	Shortgrass	New Mexico	Harding
4112049	UNM	Ambrosia	confertiflora	M. Schiebout	800	7/13/2004	2004	7	13	Shortgrass	New Mexico	Union
4112075	UNM	Ambrosia	confertiflora	M. Schiebout	512	7/6/2004	2004	7	6		New Mexico	Harding
4112395	UNM	Ambrosia	confertiflora	M. Schiebout	2010	8/5/2004	2004	8	5	Rocky trans	New Mexico	Union
4112909	UNM	Ambrosia	confertiflora	M. Schiebout	1958	8/5/2004	2004	8	5	Ditch collec	New Mexico	Union
4113811	UNM	Ambrosia	confertiflora	G.R. Rink	4994	8/26/2006	2006	8	26		New Mexico	San Juan
4114232	UNM	Ambrosia	confertiflora	G.R. Rink	5505	10/4/2006	2006	10	4		New Mexico	San Juan
4115177	UNM	Ambrosia	confertiflora	V.A. Archer	7MB003-l	7/30/1997	1997	7	30	Mixed Alluv	New Mexico	Union
4118421	UNM	Ambrosia	confertiflora	Bro. G. Arsene	16205	7/2/1926	1926	7	2		New Mexico	San Miguel
4118422	UNM	Ambrosia	confertiflora	Bro. Anect	106	1919-00-00	1919	0	0		New Mexico	San Miguel
4120699	UNM	Ambrosia	confertiflora	Legler, Ben	11060	9/13/2008	2008	9	13		New Mexico	Colfax
4143682	UNM	Ambrosia	confertiflora	Hartman, Rona	63631	8/17/1998	1998	8	17	Juniper-oak	New Mexico	Colfax
6425088	UNM	Ambrosia	confertiflora	Robert C. Sivins	8850	10/5/2014	2014	10	5	Ponderosa	New Mexico	Santa Fe
127710	NMC	Ambrosia	confertiflora	L.C. Higgins	8983	7/11/1974	1974	7	11	Pinyon-Jun	New Mexico	Guadalupe

id	instituti	genus	specificEpithet	recordedBy	ordNuml	eventDate	year	mont	day	habitat	stateProvince	county
127711	NMC	Ambrosia	confertiflora	Smith, G	139	9/10/1990	1990	9	10	Gravelly, S	New Mexico	Mora
127712	NMC	Ambrosia	confertiflora	J. Christy	sn	9/3/1936	1936	9	3		New Mexico	Lincoln
127713	NMC	Ambrosia	confertiflora	P.C. Standley	5059	8/18/1908	1908	8	18		New Mexico	San Miguel
127714	NMC	Ambrosia	confertiflora	O.B. Metcalfe	1356	9/13/1904	1904	9	13		New Mexico	Sierra
127715	NMC	Ambrosia	confertiflora	J. Skehan	108	1898-09-01	1898	9	1		New Mexico	Lincoln
127716	NMC	Ambrosia	confertiflora	E.O. Wooton	450	1897-09-05	1897	9	5		New Mexico	Dona Ana
138165	NMC	Franseria	confertiflora	E.O. Wooton	sn	7/9/1906	1906	7	9		New Mexico	Catron
3402441	NMC	Ambrosia	confertiflora	E.M. Jercinovic	1128	10/12/2011	2011	10	12		New Mexico	Luna
6413247	NMC	Ambrosia	confertiflora	R. Spellenberg	14980	9/25/2014	2014	9	25	Coarse sand	New Mexico	Doña Ana
1237001	RM	Ambrosia	confertiflora	Ronald L. Hartn	63631	8/17/1998	1998	8	17	Juniper-oak	New Mexico	Colfax
1333069	RM	Ambrosia	confertiflora	Josephine Skeh	108	1898-09-01	1898	9	1		New Mexico	Lincoln
1333081	RM	Ambrosia	confertiflora	Josephine Skeh	108	1898-09-01	1898	9	1		New Mexico	Lincoln
1336132	RM	Ambrosia	confertiflora	L. A. Shartzler, M	16-21					Grass weed	New Mexico	Torrance
1550277	RM	Ambrosia	confertiflora	T. D. A. Cockere	s.n.	1902-00-00	1902	0	0		New Mexico	San Miguel
4726948	RM	Ambrosia	confertiflora	Ben Legler	6969	8/2/2007	2007	8	2	Steep road	New Mexico	Colfax
4730416	RM	Ambrosia	confertiflora	Ben Legler	10460	8/9/2008	2008	8	9	Rolling sho	New Mexico	Colfax
4731046	RM	Ambrosia	confertiflora	Ben Legler	11060	9/13/2008	2008	9	13	Open wood	New Mexico	Colfax
4731198	RM	Ambrosia	confertiflora	Ben Legler	11202	9/14/2008	2008	9	14	Dry north-f	New Mexico	Colfax
4752675	RM	Ambrosia	confertiflora	Michael Schieb	892	7/13/2004	2004	7	13	Shortgrass	New Mexico	Union
3373127	SEINet	Ambrosia	confertiflora	G. Rink	5899	8/26/2006	2006	8	26		NEW MEXICO	San Juan County
6047654	SJNM	Ambrosia	confertiflora	Rink, G.		8/26/2006	2006	8	26		New Mexico	San Juan
6048722	SJNM	Ambrosia	confertiflora	Heil, Kenneth; Schleser,		9/8/2012	2012	9	8		New Mexico	Lincoln
6049482	SJNM	Ambrosia	confertiflora	Rink, G.		10/4/2006	2006	10	4		New Mexico	San Juan
3125823	SWRS	Ambrosia	confertiflora	Robert Chew		9/29/1991	1991	9	29	Flat area su	New Mexico	Hidalgo
3125824	SWRS	Ambrosia	confertiflora	Robert Chew		9/29/1991	1991	9	29	Flat area su	New Mexico	Hidalgo
6462013	NY	Ambrosia	confertiflora	E. G. Seler	1107	1895-10-11	1895	10	11		Nuevo LeÃ³n	Monterrey
1114376	ASU	Ambrosia	confertiflora	Tod Stuessy	846	6/10/1967	1967	6	10	Gravel soil	Nuevo Leon	
967234	ARIZ	Ambrosia	confertiflora	F. Shreve		9/11/1938	1938	9	11	Hill near ro	San Luis PotosÃ	
967267	ARIZ	Ambrosia	confertiflora	H. S. Gentry		6/27/1963	1963	6	27	Rocky volca	San Luis PotosÃ	
5538489	ARIZ	Ambrosia	confertiflora	Forrest Shreve	8699	9/11/1938	1938	9	11	Hill near ro	San Luis PotosÃ	NULL
6506550	NY	Ambrosia	confertiflora	J. G. Schaffner	705	2/21/1905	1905	2	21		San Luis PotosÃ	
6510438	NY	Ambrosia	confertiflora	J. G. Schaffner	172	2/19/1905	1905	2	19		San Luis PotosÃ	San Luis Potosi
6530905	NY	Ambrosia	confertiflora	J. G. Schaffner	703	2/21/1905	1905	2	21		San Luis PotosÃ	
6562204	NY	Ambrosia	confertiflora	D. E. Breedlove	14358	6/18/1966	1966	6	18		San Luis PotosÃ	
967238	ARIZ	Ambrosia	confertiflora	R. S. Felger		9/23/1963	1963	9	23	Flat coastal	Sinaloa	

id	instituti	genus	specificEpithet	recordedBy	cordNuml	eventDate	year	mont	day	habitat	stateProvince	county
5538672	ARIZ	Ambrosia	confertiflora	R. S. Felger	8790	9/23/1963	1963	9	23	Flat coastal	Sinaloa	NULL
2048413	DES	Ambrosia	confertiflora	J. G. Ortega	6486	12/1/1926	1926	12	1	Humid	Sinaloa	
6546994	NY	Ambrosia	confertiflora	J. N. Rose	13714	3/30/1910	1910	3	30		Sinaloa	Mazatlan
1114373	ASU	Ambrosia	confertiflora	T. R. Van Dever	1112	12/1/2007	2007	12	1	coastal tho	Sonora	
1114374	ASU	Ambrosia	confertiflora	S. Friedman	950	1/1/1995	1995	1	1	Coastal tho	Sonora	
1114375	ASU	Ambrosia	confertiflora	T. R. & R. K. Var	93-1500	12/11/1993	1993	12	11	Tropical de	Sonora	
1114379	ASU	Ambrosia	confertiflora	S. L. Friedman	475-94	10/21/1994	1994	10	21		Sonora	
1114380	ASU	Ambrosia	confertiflora	S. L. Friedman	351	11/24/1993	1993	11	24	Sinaloan th	Sonora	
1114381	ASU	Ambrosia	confertiflora	E. Lehto	L-19269	5/25/1975	1975	5	25	Lower Sonc	Sonora	
1114382	ASU	Ambrosia	confertiflora	E. Lehto	L-19384	5/27/1975	1975	5	27	Rocky slope	Sonora	
1114383	ASU	Ambrosia	confertiflora	Richard S. Felge	84-531	11/18/1984	1984	11	18	Relatively c	Sonora	
1114384	ASU	Ambrosia	confertiflora	S. L. Friedman	375-93	12/27/1993	1993	12	27	Sinaloan th	Sonora	
1114385	ASU	Ambrosia	confertiflora	Richard S. Felge	88-593	12/15/1988	1988	12	15	Cultivated t	Sonora	
1114386	ASU	Ambrosia	confertiflora	E. Lehto	L-19363		0	0	0	Dry roadsid	Sonora	
1114387	ASU	Ambrosia	confertiflora	E. Lehto	L-19306	5/26/1975	1975	5	26	Large sand	Sonora	
788153	ARIZ	Ambrosia	confertiflora	R. S. Felger	85-627	3/12/1985	1985	3	12	Desert plai	Sonora	Empalme Municip
788155	ARIZ	Ambrosia	confertiflora	R. S. Felger	88-593	12/15/1988	1988	12	15	Cultivated t	Sonora	Guaymas Municip
958975	ARIZ	Ambrosia	confertiflora	R. S. Felger	2-Jul	4/10/2007	2007	4	10	Sandy soil;	Sonora	Hermosillo Municip
967212	ARIZ	Ambrosia	confertiflora	S. S. White		9/15/1941	1941	9	15		Sonora	
967213	ARIZ	Ambrosia	confertiflora	S. S. White		8/19/1941	1941	8	19		Sonora	
967215	ARIZ	Ambrosia	confertiflora	R. S. Felger		4/4/1970	1970	4	4	Edge of sm	Sonora	
967217	ARIZ	Ambrosia	confertiflora	R. S. Felger		3/9/1973	1973	3	9	Edge of sm	Sonora	
967219	ARIZ	Ambrosia	confertiflora	T. Sheridan		10/3/1975	1975	10	3	On floodpla	Sonora	
967220	ARIZ	Ambrosia	confertiflora	T. R. Van Devender		10/2/1976	1976	10	2	In disturbe	Sonora	
967221	ARIZ	Ambrosia	confertiflora	T. R. Van Devender		11/23/1978	1978	11	23		Sonora	
967222	ARIZ	Ambrosia	confertiflora	L. J. Toolin		10/2/1979	1979	10	2	Edge of we	Sonora	
967223	ARIZ	Ambrosia	confertiflora	I. L. Wiggins		9/13/1934	1934	9	13	Along bank	Sonora	
967224	ARIZ	Ambrosia	confertiflora	A. M. Rea		11/5/1984	1984	11	5	In fields an	Sonora	
967225	ARIZ	Ambrosia	confertiflora	R. S. Felger		5/14/1985	1985	5	14	Bajada. Alo	Sonora	
967226	ARIZ	Ambrosia	confertiflora	R. S. Felger		10/15/1960	1960	10	15	Foothills	Sonora	
967227	ARIZ	Ambrosia	confertiflora	H. S. Gentry		9/23/1933	1933	9	23	River valley	Sonora	
967228	ARIZ	Ambrosia	confertiflora	T. R. Van Devender		9/2/1990	1990	9	2	On roadsid	Sonora	
967229	ARIZ	Ambrosia	confertiflora	R. S. Felger		10/19/1968	1968	10	19	Roadside	Sonora	
967230	ARIZ	Ambrosia	confertiflora	R. S. Felger		12/4/1971	1971	12	4	Clayish-san	Sonora	
967231	ARIZ	Ambrosia	confertiflora	R. S. Felger		12/13/1992	1992	12	13	Shaded car	Sonora	

id	instituti	genus	specificEpithet	recordedBy	ordNuml	eventDate	year	mont	day	habitat	stateProvince	county
967232	ARIZ	Ambrosia	confertiflora	R. S. Felger		12/13/1992	1992	12	13	Shaded car	Sonora	
967233	ARIZ	Ambrosia	confertiflora	T. R. Van Dever	95-324	4/18/1995	1995	4	18	On roadsid	Sonora	
967235	ARIZ	Ambrosia	confertiflora	R. S. Felger		7/16/1960	1960	7	16	Canyon bot	Sonora	Magdalena
967236	ARIZ	Ambrosia	confertiflora	R. S. Felger		9/7/1960	1960	9	7	River valley	Sonora	Fronteras
967237	ARIZ	Ambrosia	confertiflora	R. S. Felger		1/1/1964	1964	1	1	Mesquite f	Sonora	
967239	ARIZ	Ambrosia	confertiflora	R. S. Felger		9/5/1963	1963	9	5	Wild flower	Sonora	Opodepe
967240	ARIZ	Ambrosia	confertiflora	R. S. Felger		10/19/1963	1963	10	19	Crest of slig	Sonora	Hermosillo
967241	ARIZ	Ambrosia	confertiflora	T. R. Van Devender		9/8/1996	1996	9	8	On roadsid	Sonora	YÃ©cora
967242	ARIZ	Ambrosia	confertiflora	R. S. Felger		11/10/1996	1996	11	10	Canyon bot	Sonora	Alamos
967243	ARIZ	Ambrosia	confertiflora	A. Flores M.		9/29/1996	1996	9	29		Sonora	Soyopa
967246	ARIZ	Ambrosia	confertiflora	S. S. White		9/2/1939	1939	9	2		Sonora	
967247	ARIZ	Ambrosia	confertiflora	R. M. Turner		10/4/1965	1965	10	4	In shade. V	Sonora	
967249	ARIZ	Ambrosia	confertiflora	R. S. Felger		3/7/1970	1970	3	7	Small playa	Sonora	
967250	ARIZ	Ambrosia	confertiflora	T. R. Van Devender		2/9/1978	1978	2	9		Sonora	
967251	ARIZ	Ambrosia	confertiflora	T. R. Van Devender		10/7/1979	1979	10	7	On roadsid	Sonora	
967252	ARIZ	Ambrosia	confertiflora	G. P. Nabhan		9/3/1980	1980	9	3	Yard and ir	Sonora	
967253	ARIZ	Ambrosia	confertiflora	D. E. Goldberg		12/3/1977	1977	12	3		Sonora	
967254	ARIZ	Ambrosia	confertiflora	T. R. Van Devender		4/22/1984	1984	4	22	Roadside	Sonora	
967255	ARIZ	Ambrosia	confertiflora	R. S. Felger		11/19/1985	1985	11	19	Agricultura	Sonora	
967256	ARIZ	Ambrosia	confertiflora	R. S. Felger		6/25/1985	1985	6	25		Sonora	
967257	ARIZ	Ambrosia	confertiflora	H. S. Gentry		11/23/1933	1933	11	23	Canyon bot	Sonora	
967258	ARIZ	Ambrosia	confertiflora	H. S. Gentry		10/24/1939	1939	10	24	Valley bott	Sonora	Guaymas
967259	ARIZ	Ambrosia	confertiflora	R. S. Felger		10/4/1985	1985	10	4	Slight depr	Sonora	
967260	ARIZ	Ambrosia	confertiflora	R. S. Felger		10/5/1985	1985	10	5	Edge of sm	Sonora	
967261	ARIZ	Ambrosia	confertiflora	R. S. Felger		9/28/1964	1964	9	28	Large arroy	Sonora	
967262	ARIZ	Ambrosia	confertiflora	R. S. Felger		9/29/1964	1964	9	29	Playa sedin	Sonora	
967263	ARIZ	Ambrosia	confertiflora	R. S. Felger		12/17/1966	1966	12	17	Nearly leve	Sonora	
967264	ARIZ	Ambrosia	confertiflora	R. S. Felger		9/28/1964	1964	9	28	Broad, shal	Sonora	
967265	ARIZ	Ambrosia	confertiflora	R. S. Felger		11/1/1964	1964	11	1	Arroyo bot	Sonora	
967268	ARIZ	Ambrosia	confertiflora	R. S. Felger		10/14/1986	1986	10	14	Playa with	Sonora	
967269	ARIZ	Ambrosia	confertiflora	R. S. Felger		1/29/1973	1973	1	29	Roadside	Sonora	
967270	ARIZ	Ambrosia	confertiflora	T. R. Van Devender		10/23/1991	1991	10	23	In disturbe	Sonora	
967271	ARIZ	Ambrosia	confertiflora	T. R. Van Devender		8/8/1992	1992	8	8	Near pomd	Sonora	
967272	ARIZ	Ambrosia	confertiflora	T. R. Van Devender		5/5/1992	1992	5	5	In sand alo	Sonora	Alamos
967273	ARIZ	Ambrosia	confertiflora	T. R. Van Devender		10/4/1992	1992	10	4	Above river	Sonora	Alamos

id	instituti	genus	specificEpithet	recordedBy	ordNuml	eventDate	year	mont	day	habitat	stateProvince	county
967274	ARIZ	Ambrosia	confertiflora	P. S. Martin		11/6/1986	1986	11	6		Sonora	
967275	ARIZ	Ambrosia	confertiflora	R. S. Felger		3/22/1993	1993	3	22	Large playa	Sonora	
967276	ARIZ	Ambrosia	confertiflora	T. R. Van Dever	93-1500	12/11/1993	1993	12	11	Tropical de	Sonora	Alamos Municipio
967277	ARIZ	Ambrosia	confertiflora	T. R. Van Devender		9/25/1993	1993	9	25	Along river	Sonora	
1004620	ARIZ	Ambrosia	confertiflora	T. R. Van Dever	007-111	12/1/2007	2007	12	1	Coastal tho	Sonora	Empalme Municipio
1908331	ARIZ	Ambrosia	confertiflora	T. R. & R. K. Var	1133	10/2/2004	2004	10	2	Chihuahuan	Sonora	
4556943	ARIZ	Ambrosia	confertiflora	Brad Boyle	7785	11/12/2005	2005	11	12	Grassland v	Sonora	Santa Cruz Municip
4556965	ARIZ	Ambrosia	confertiflora	Brad Boyle	7838	9/21/2006	2006	9	21	Grassland v	Sonora	Santa Cruz Municip
4557036	ARIZ	Ambrosia	confertiflora	E. C. Snell-Roo	100	8/18/2006	2006	8	18	Oak-mesqu	Sonora	Santa Cruz Municip
4557048	ARIZ	Ambrosia	confertiflora	E. C. Snell-Roo	204	8/18/2006	2006	8	18	Sandy ripar	Sonora	Santa Cruz Municip
4557057	ARIZ	Ambrosia	confertiflora	E. C. Snell-Roo	330	8/19/2006	2006	8	19	Tall sacator	Sonora	Santa Cruz Municip
4557067	ARIZ	Ambrosia	confertiflora	E. C. Snell-Roo	602	12/10/2005	2005	12	10	Oak-mesqu	Sonora	Santa Cruz Municip
4557094	ARIZ	Ambrosia	confertiflora	Stephen Hale		9/19/2003	2003	9	19	On slope ab	Sonora	Moctezuma
5538484	ARIZ	Ambrosia	confertiflora	R. S. Felger	4051	9/7/1960	1960	9	7	Mesquital v	Sonora	NULL
5538529	ARIZ	Ambrosia	confertiflora	R. S. Felger	17383	2/23/1968	1968	3	23	River and fl	Sonora	NULL
5538615	ARIZ	Ambrosia	confertiflora	R. S. Felger	3435	7/16/1960	1960	7	16	Canyon bot	Sonora	NULL
5538670	ARIZ	Ambrosia	confertiflora	R. S. Felger	9049	10/19/1963	1963	10	19	Crest of sli	Sonora	NULL
5538671	ARIZ	Ambrosia	confertiflora	R. S. Felger	8357	9/5/1963	1963	9	5		Sonora	NULL
5538673	ARIZ	Ambrosia	confertiflora	R. S. Felger	9688	1/1/1964	1964	3	1	Mesquite f	Sonora	NULL
5573738	ARIZ	Ambrosia	confertiflora	G. Clothier	s.n.	11/6/1986	1986	11	6	Chihuahuan	Sonora	NULL
5582114	ARIZ	Ambrosia	confertiflora	R. S. Felger	84-531	11/18/1984	1984	11	18	Relatively c	Sonora	Guaymas Municip
5582336	ARIZ	Ambrosia	confertiflora	R. S. Felger	2-Jul	4/10/2007	2007	4	10	Sandy soil;	Sonora	Hermosillo Municip
5583002	ARIZ	Ambrosia	confertiflora	Scott Stark	33	9/22/2006	2006	9	22	Grassland v	Sonora	Santa Cruz Municip
2043820	DES	Ambrosia	confertiflora	A. A. Beetle	S-231		1980	9			Sonora	
2165251	DES	Ambrosia	confertiflora	Richard S. Felge	2-Jul	4/10/2007	2007	4	10	Sandy soil;	Sonora	
276019	USON	Ambrosia	confertiflora	Laura Moreno I	00-61	4/14/2000	2000	4	14		SONORA	Guaymas
276089	USON	Ambrosia	confertiflora	R. LÃ³pez	SN	4/6/1984	1984	4	6		SONORA	Empalme
276100	USON	Ambrosia	confertiflora	T. R. Van Dever	95-324	4/18/1995	1995	4	18		SONORA	Guaymas
276107	USON	Ambrosia	confertiflora	Laura Moreno I	00-61	4/14/2000	2000	4	14		SONORA	Guaymas
276109	USON	Ambrosia	confertiflora	A. BÃ©rquez	93-6	3/2/1993	1993	3	2		SONORA	Hermosillo
276115	USON	Ambrosia	confertiflora	Richard S. Felge	41677	4/10/2007	2007	4	10	Sandy soil;	SONORA	Hermosillo
276139	USON	Ambrosia	confertiflora	T.R. Van Deven	97-1034	9/22/1997	1997	9	22		SONORA	YÃ©cora
277464	USON	Ambrosia	confertiflora	Laura Moreno I	00-251	10/3/2000	2000	10	3		SONORA	Guaymas
277624	USON	Ambrosia	confertiflora	JosÃ© JesÃ©s S	04-174	4/29/2004	2004	4	29	Sustrato gr	SONORA	MazatÃ©jn
277625	USON	Ambrosia	confertiflora	JosÃ© JesÃ©s S	03-113	9/18/2003	2003	9	18	Selva baja c	SONORA	Ures



id	instituti	genus	specificEpithet	recordedBy	cordNuml	eventDate	year	mont	day	habitat	stateProvince	county
279427	USON	Ambrosia	confertiflora	T.R. Van Deven	993-113	9/25/1993	1993	9	25	Sabino gall	SONORA	Alamos
279876	USON	Ambrosia	confertiflora	R. LÃ³pez E.	ND	4/6/1984	1984	4	6		SONORA	Empalme
279906	USON	Ambrosia	confertiflora	P.S. Martin	ND	11/6/1986	1986	11	6		SONORA	Rosario
280228	USON	Ambrosia	confertiflora	A. Meling	ND	6/26/1987	1987	6	26		SONORA	San Felipe de JesÃ©s
281242	USON	Ambrosia	confertiflora	AgustÃ©n Flore	4794	9/28/1996	1996	9	28		SONORA	Sahuaripa
281511	USON	Ambrosia	confertiflora	T.R. Van Deven	004-113	10/2/2004	2004	10	2	In disturbe	SONORA	Agua Prieta
281596	USON	Ambrosia	confertiflora	ND	12	1986-04-00	1986	4	0		SONORA	Hermosillo
282554	USON	Ambrosia	confertiflora	AgustÃ©n Flore	4843	9/29/1996	1996	9	29		SONORA	Soyopa
282731	USON	Ambrosia	confertiflora	T.R. Van Deven	93-906	9/20/1993	1993	9	20		SONORA	Navojoa
283374	USON	Ambrosia	confertiflora	T.R. Van Deven	93-1500	12/11/1993	1993	12	11	Tropical de	SONORA	Alamos
284224	USON	Ambrosia	confertiflora	A. Flores M.	5139	11/22/1997	1997	11	22		SONORA	Arizpe
284272	USON	Ambrosia	confertiflora	R. LÃ³pez E.	13	4/18/1987	1987	4	18		SONORA	Etchojoa
284602	USON	Ambrosia	confertiflora	JosÃ© JesÃ©s S	NF-432	8/26/2002	2002	8	26	Pastizal Na	SONORA	Imuris
284761	USON	Ambrosia	confertiflora	R. LÃ³pez E.	ND	1/22/1987	1987	1	22	Se encontr	SONORA	Hermosillo
286149	USON	Ambrosia	confertiflora	A. Meling	ND	3/28/1986	1986	3	28		SONORA	Hermosillo
286218	USON	Ambrosia	confertiflora	T.R. Van Deven	95-324	4/18/1995	1995	4	18	On roadsid	SONORA	Guaymas
286615	USON	Ambrosia	confertiflora	A.E. Castellano	ND	3/31/1979	1979	3	31		SONORA	SÃ¡jric
286764	USON	Ambrosia	confertiflora	A. BÃ¡rquez M.	92-268	3/25/1992	1992	3	25		SONORA	Hermosillo
287167	USON	Ambrosia	confertiflora	R. LÃ³pez E.	ND	10/11/1991	1991	10	11		SONORA	Arizpe
287211	USON	Ambrosia	confertiflora	A. BÃ¡rquez M.	93-6	3/2/1993	1993	3	2		SONORA	Hermosillo
4909947	USON	Ambrosia	confertiflora	A.L. Reina G.	009-1808	10/8/2009	2009	10	8	Pastizal Na	SONORA	Agua Prieta
4910615	USON	Ambrosia	confertiflora	JosÃ© JesÃ©s S	2011-563	10/6/2011	2011	10	6	Bosque de	SONORA	Baviacora
4911762	USON	Ambrosia	confertiflora	Richard S. Felg	88-593	12/15/1988	1988	12	15	Cultivated t	SONORA	Guaymas
4912246	USON	Ambrosia	confertiflora	Enrique Wence	2011-005	8/12/2011	2011	8	12	rea suburb	SONORA	Hermosillo
4912247	USON	Ambrosia	confertiflora	JosÃ© JesÃ©s S	2011-654	10/26/2011	2011	10	26	Duna interi	SONORA	Hermosillo
4912545	USON	Ambrosia	confertiflora	JosÃ© JesÃ©s S	2010-678	10/23/2010	2010	10	23	Sitio pertur	SONORA	Huatabampo
4913803	USON	Ambrosia	confertiflora	IsaÃ© David Bar	2010-010	4/6/2010	2010	4	6	Pastizal Na	SONORA	Imuris
4913804	USON	Ambrosia	confertiflora	David A. Delgac	2010-014	10/4/2010	2010	10	4	Bosque de	SONORA	Imuris
4913805	USON	Ambrosia	confertiflora	David A. Delgac	2011-367	10/29/2011	2011	10	29	Creciendo e	SONORA	Imuris
4913806	USON	Ambrosia	confertiflora	David A. Delgac	2011-334	10/29/2011	2011	10	29	Creciendo e	SONORA	Imuris
4915213	USON	Ambrosia	confertiflora	A.L. Reina G.	2009-929	9/4/2009	2009	9	4	Mesquite v	SONORA	Sahuaripa
4915451	USON	Ambrosia	confertiflora	Brad Boyle	7838	9/21/2006	2006	9	21	Pastizal Na	SONORA	Santa Cruz
4915452	USON	Ambrosia	confertiflora	E.C. Snell-Rood	204	8/18/2006	2006	8	18	Pastizal Na	SONORA	Santa Cruz
4915453	USON	Ambrosia	confertiflora	Brad Boyle	7785	10/15/2005	2005	10	15	Pastizal Na	SONORA	Santa Cruz
4916274	USON	Ambrosia	confertiflora	T.R. Van Deven	2004-518	5/25/2004	2004	5	25	Deciduous	SONORA	YÃ©cora

id	institute	genus	specificEpithet	recordedBy	ordNuml	eventDate	year	mont	day	habitat	stateProvince	county
303690	UCR	Ambrosia	confertiflora	Richard S. Felge	4105	10/15/1960	1960	10	15		Sonora	Rosario
303768	UCR	Ambrosia	confertiflora	Andrew C. Sanc	8978	12/17/1988	1988	12	17	Flat agricul	Sonora	Etchojoa
306569	UCR	Ambrosia	confertiflora	Andrew C. Sanc	13188	3/15/1993	1993	3	15	Thorn fores	Sonora	Navojoa
306612	UCR	Ambrosia	confertiflora	Andrew C. Sanc	12738	10/8/1992	1992	10	8	Beach and	Sonora	Huatabampo
317970	UCR	Ambrosia	confertiflora	Andrew C. Sanc	14442	4/6/1994	1994	4	6	Coastal tho	Sonora	Navojoa
318126	UCR	Ambrosia	confertiflora	Thomas R. Van	93-1500	12/11/1993	1993	12	11		Sonora	Alamos
436766	UCR	Ambrosia	confertiflora	David &œDave	2694	12/13/1988	1988	12	13	Flat weedy	Sonora	Alamos
3167556	NMC	Ambrosia	confertiflora	T.R. Van Deven	007-111	12/1/2007	2007	12	1	in disturbe	Sonora	Empalme
2830043	NY	Ambrosia	confertiflora	H. S. Gentry	4698	10/24/1939	1939	10	24		Sonora	Guaymas
2830047	NY	Ambrosia	confertiflora	T. R. Van Dever	97-1463	11/18/1997	1997	11	18		Sonora	Soyopa
999982	MABA	Ambrosia	confertiflora	T.R. Van Devender		8/20/2009	2009	8	20		Sonora	Ãnchuris
1000177	MABA	Ambrosia	confertiflora	T.R. Van Devender		8/18/2009	2009	8	18		Sonora	Ãnchuris
1000224	MABA	Ambrosia	confertiflora	A.L. Reina-G.		12/9/2009	2009	12	9		Sonora	BenjamÃn Hill
1000292	MABA	Ambrosia	confertiflora	A.L. Reina-G		8/19/2009	2009	8	19		Sonora	Ãnchuris
1000342	MABA	Ambrosia	confertiflora	T.R. Van Devender		8/20/2009	2009	8	20		Sonora	Ãnchuris
1000394	MABA	Ambrosia	confertiflora	T.R. Van Deven	2009-929	9/2/2009	2009	9	2		Sonora	Sahuaripa
1000482	MABA	Ambrosia	confertiflora	T.R. Van Devender		9/4/2009	2009	9	4	rocky strea	Sonora	Sahuaripa
1000592	MABA	Ambrosia	confertiflora	T.R. Van Devender		9/7/2009	2009	9	7	rocky mesa	Sonora	Sahuaripa
1000874	MABA	Ambrosia	confertiflora	T.R. Van Devender		7/21/2007	2007	7	21		Sonora	Opodepe
1000953	MABA	Ambrosia	confertiflora	T.R. Van Devender		8/9/2009	2009	8	9		Sonora	BenjamÃn Hill
1002220	MABA	Ambrosia	confertiflora	T.R. Van Devender		9/1/2009	2009	9	1	rocky hillsid	Sonora	Sahuaripa
1002302	MABA	Ambrosia	confertiflora	A.L. Reina-G.		11/22/1997	1997	11	22		Sonora	Santa Ana
1002352	MABA	Ambrosia	confertiflora	T.R. Van Devender		9/3/2009	2009	9	3		Sonora	Sahuaripa
1002514	MABA	Ambrosia	confertiflora	A.L. Reina-G.		10/19/2003	2003	10	19	Rocky hillsid	Sonora	BenjamÃn Hill
1002619	MABA	Ambrosia	confertiflora	T.R. Van Devender		9/27/2009	2009	9	27	rocky hillsid	Sonora	Agua Prieta
1002749	MABA	Ambrosia	confertiflora	A.L. Reina-Guererro		9/8/2009	2009	9	8	rocky canyo	Sonora	Sahuaripa
1002883	MABA	Ambrosia	confertiflora	A.L. Reina-G.		7/29/2009	2009	7	29	flat gravelly	Sonora	Opodepe
1002935	MABA	Ambrosia	confertiflora	A.L. Reina-G.		9/2/2009	2009	9	2	rocky strea	Sonora	Sahuaripa
1005479	MABA	Ambrosia	confertiflora	T.R. Van Devender		10/1/2009	2009	10	1	canyon bot	Sonora	Agua Prieta
1005574	MABA	Ambrosia	confertiflora	A.L. Reina-G.		4/18/2007	2007	4	18	rocky limes	Sonora	Naco
1005778	MABA	Ambrosia	confertiflora	A.L. Reina-G.		9/30/2009	2009	9	30	arroyo bott	Sonora	Agua Prieta
1005840	MABA	Ambrosia	confertiflora	A.L. Reina-G.		9/28/2009	2009	9	28		Sonora	Agua Prieta
1006099	MABA	Ambrosia	confertiflora	A.L. Reina-G.		9/30/2009	2009	9	30		Sonora	Agua Prieta
1006277	MABA	Ambrosia	confertiflora	T.R. Van Devender		7/22/2008	2008	7	22	rocky slope	Sonora	BacadÃhuachi
1006631	MABA	Ambrosia	confertiflora	A.L. Reina-G.		7/24/2008	2008	7	24	rocky basal	Sonora	BacadÃhuachi

id	instituti	genus	specificEpithet	recordedBy	ordNuml	eventDate	year	mont	day	habitat	stateProvince	county
1006973	MABA	Ambrosia	confertiflora	A.L. Reina-G.		4/28/2008	2008	4	28	flat mesa	Sonora	Agua Prieta
1106998	MABA	Ambrosia	confertiflora	A.L. Reina-G.		2/14/2010	2010	2	14	rocky grani	Sonora	Caborca
1107130	MABA	Ambrosia	confertiflora	A.L. Reina-G.		7/1/2005	2005	7	1		Sonora	Arizpe
1107546	MABA	Ambrosia	confertiflora	T.R. Van Devender		3/20/2010	2010	3	20	rocky cany	Sonora	Nacozari de Garc�a
1107714	MABA	Ambrosia	confertiflora	A.L. Reina-Guererro		3/19/2010	2010	3	19	rocky cany	Sonora	Nacozari de Garc�a
1107998	MABA	Ambrosia	confertiflora	T.R. Van Devender		3/20/2010	2010	3	20	rocky cany	Sonora	Nacozari de Garc�a
1108145	MABA	Ambrosia	confertiflora	T.R. Van Devender		3/14/2010	2010	3	14	sandy arro	Sonora	Nacozari de Garc�a
1108277	MABA	Ambrosia	confertiflora	L.J. Toolin		10/2/1979	1979	10	2	riverbed	Sonora	Cucurpe
1126368	MABA	Ambrosia	confertiflora	A.L. Reina-G.		5/4/2010	2010	5	4	flat area	Sonora	Moctezuma
1126867	MABA	Ambrosia	confertiflora	A.L. Reina-G.		5/18/2010	2010	5	18	rocky slope	Sonora	Agua Prieta
1126933	MABA	Ambrosia	confertiflora	A.L. Reina-G.		5/19/2010	2010	5	19	rocky slope	Sonora	Agua Prieta
1127090	MABA	Ambrosia	confertiflora	T.R. Van Devender		5/17/2010	2010	5	17	rocky slope	Sonora	Agua Prieta
1127176	MABA	Ambrosia	confertiflora	T.R. Van Devender		5/16/2002	2002	5	16		Sonora	Cucurpe
1873227	MABA	Ambrosia	confertiflora	A.L. Reina-Guererro		8/1/2010	2010	8	1	rocky strea	Sonora	Cumpas
1873278	MABA	Ambrosia	confertiflora	A.L. Reina-Guererro		8/1/2010	2010	8	1	rocky slope	Sonora	Cumpas
1873321	MABA	Ambrosia	confertiflora	A.L. Reina-G.		8/5/2010	2010	8	5	gravelly fla	Sonora	Naco
1873382	MABA	Ambrosia	confertiflora	A.L. Reina-Guererro		8/1/2010	2010	8	1	rocky slope	Sonora	Cumpas
1873417	MABA	Ambrosia	confertiflora	A.L. Reina-Guererro		8/1/2010	2010	8	1	disturbed a	Sonora	Moctezuma
1874099	MABA	Ambrosia	confertiflora	T.R. Van Devender		10/6/2010	2010	10	6		Sonora	Cucurpe
1874193	MABA	Ambrosia	confertiflora	T.R. Van Devender		10/7/2010	2010	10	7	stream bot	Sonora	Cucurpe
1874321	MABA	Ambrosia	confertiflora	T.R. Van Devender		10/7/2010	2010	10	7	stream bot	Sonora	Cucurpe
1874498	MABA	Ambrosia	confertiflora	A.L. Reina-G.		8/3/2010	2010	8	3	rocky slope	Sonora	Hu�jsabas
1875239	MABA	Ambrosia	confertiflora	A.L. Reina-G.		10/2/2010	2010	10	2		Sonora	Ures
1875663	MABA	Ambrosia	confertiflora	T.R. Van Devender		10/4/2010	2010	10	4	disturbed a	Sonora	�muris
1875823	MABA	Ambrosia	confertiflora	T.R. Van Devender		11/12/2010	2010	11	12	disturbed a	Sonora	Carb��
1875875	MABA	Ambrosia	confertiflora	T.R. Van Devender		11/12/2010	2010	11	12	relatively fl	Sonora	Carb��
1875908	MABA	Ambrosia	confertiflora	T.R. Van Devender		11/17/2010	2010	11	17	heavily-gra	Sonora	Benjam�n Hill
1875963	MABA	Ambrosia	confertiflora	T.R. Van Devender		11/18/2010	2010	11	18	relatively fl	Sonora	Benjam�n Hill
1876533	MABA	Ambrosia	confertiflora	T.R. Van Devender		11/12/2010	2010	11	12	Fine-graine	Sonora	Pitiquito
1904714	MABA	Ambrosia	confertiflora	T.R. Van Devender		3/24/2007				Rocky hills	Sonora	Agua Prieta
1904715	MABA	Ambrosia	confertiflora	T.R. Van Devender		12/10/2009				Gravelly ge	Sonora	Benjam�n Hill
1904716	MABA	Ambrosia	confertiflora	T.R. Van Devender		12/26/2010				Fine-graine	Sonora	Hermosillo
1904717	MABA	Ambrosia	confertiflora	T.R. Van Devender		12/25/2010				disturbed a	Sonora	Hermosillo
1904718	MABA	Ambrosia	confertiflora	T.R. Van Devender		12/23/2010				Gentle, roc	Sonora	Santa Ana
1912997	MABA	Ambrosia	confertiflora	T.R. Van Devender		2/9/2011				Rocky slope	Sonora	Arizpe

id	instituti	genus	specificEpithet	recordedBy	ordNuml	eventDate	year	mont	day	habitat	stateProvince	county
1913124	MABA	Ambrosia	confertiflora	T.R. Van Devender		2/8/2011				Rocky hills	Sonora	Arizpe
1913244	MABA	Ambrosia	confertiflora	A.L. Reina-G.		2/1/2011				Disturbed a	Sonora	BenjamÃ-n Hill
1913289	MABA	Ambrosia	confertiflora	T.R. Van Devender		2/2/2011				flat plains	Sonora	CarbÃ³
1913443	MABA	Ambrosia	confertiflora	A.L. Reina-G.		2/4/2011				rocky slope	Sonora	Opodepe
1913480	MABA	Ambrosia	confertiflora	T.R. Van Devender		2/5/2011				Relatively f	Sonora	Opodepe
1913541	MABA	Ambrosia	confertiflora	T.R. Van Devender		2/4/2011				Rocky ridge	Sonora	RayÃ³n
1913659	MABA	Ambrosia	confertiflora	A.L. Reina-G.		2/2/2011				rocky slope	Sonora	RayÃ³n
1913695	MABA	Ambrosia	confertiflora	T.R. Van Devender		2/3/2011				sandy arroy	Sonora	RayÃ³n
1913836	MABA	Ambrosia	confertiflora	T.R. Van Devender		2/3/2011				River bed.	Sonora	RayÃ³n
1913863	MABA	Ambrosia	confertiflora	T.R. Van Devender		2/7/2011				Rocky slope	Sonora	Ures
1959428	MABA	Ambrosia	confertiflora	T.R. Van Devender		5/9/2011				Saline flats	Sonora	Empalme
1959454	MABA	Ambrosia	confertiflora	T.R. Van Devender		5/11/2011					Sonora	Guaymas
1959455	MABA	Ambrosia	confertiflora	T.R. Van Devender		5/9/2011				Arroyo.	Sonora	Guaymas
1959703	MABA	Ambrosia	confertiflora	A.L. Reina-G		4/2/2011				Rocky cany	Sonora	Sahuaripa
1959796	MABA	Ambrosia	confertiflora	A.L. Reina-G		3/31/2011				Arroyo bot	Sonora	Sahuaripa
1959861	MABA	Ambrosia	confertiflora	A.L. Reina-G.		3/29/2011				Rocky cany	Sonora	Sahuaripa
1960072	MABA	Ambrosia	confertiflora	T.R. Van Devender		3/30/2011				Rocky slope	Sonora	Sahuaripa
1960119	MABA	Ambrosia	confertiflora	T.R. Van Devender		3/30/2011				Rocky slope	Sonora	Sahuaripa
1960165	MABA	Ambrosia	confertiflora	T.R. Van Devender		4/1/2011				Rocky cany	Sonora	Sahuaripa
1960287	MABA	Ambrosia	confertiflora	T.R. Van Devender		4/1/2011				Arroyo bot	Sonora	Sahuaripa
1960370	MABA	Ambrosia	confertiflora	T.R. Van Devender		3/30/2011				Stream can	Sonora	Sahuaripa
1960539	MABA	Ambrosia	confertiflora	T.R. Van Devender		4/3/2011				Rocky hills	Sonora	Sahuaripa
1963346	MABA	Ambrosia	confertiflora	T.R. Van Devender		5/11/2011				Stream can	Sonora	Guaymas
1963347	MABA	Ambrosia	confertiflora	T.R. Van Devender		5/10/2011				Arroyo.	Sonora	Guaymas
1963348	MABA	Ambrosia	confertiflora	T.R. Van Devender		5/11/2011				Rocky hill s	Sonora	Guaymas
1963349	MABA	Ambrosia	confertiflora	T.R. Van Devender		5/13/2011					Sonora	Guaymas
1963350	MABA	Ambrosia	confertiflora	T.R. Van Devender		5/12/2011					Sonora	Guaymas
1963351	MABA	Ambrosia	confertiflora	T.R. Van Devender		5/12/2011					Sonora	Guaymas
1963848	MABA	Ambrosia	confertiflora	A.L. Reina-G.		5/2/2011				Deep rocky	Sonora	Arizpe
1963849	MABA	Ambrosia	confertiflora	A.L. Reina-G.		5/2/2011				Deep rocky	Sonora	Arizpe
1963850	MABA	Ambrosia	confertiflora	J.J. SÃnchez-E.		5/1/2011					Sonora	Arizpe
1963851	MABA	Ambrosia	confertiflora	T.R. Van Devender		5/1/2011					Sonora	Arizpe
1963852	MABA	Ambrosia	confertiflora	T.R. Van Devender		5/1/2011					Sonora	Arizpe
1963853	MABA	Ambrosia	confertiflora	T.R. Van Devender		4/29/2011				Stream bot	Sonora	Cucurpe
1963854	MABA	Ambrosia	confertiflora	T.R. Van Devender		4/29/2011				Rocky strar	Sonora	Cucurpe

id	instituti	genus	specificEpithet	recordedBy	ordNuml	eventDate	year	mont	day	habitat	stateProvince	county
2025532	MABA	Ambrosia	confertiflora	T.R. Van Devender		6/19/2011				Rocky cany	Sonora	Bacadã@huachi
2034816	MABA	Ambrosia	confertiflora	T.R. Van Devender		6/24/2011				Muddy are	Sonora	Suaqui Grande
2034817	MABA	Ambrosia	confertiflora	A.L. Reina-G.		6/23/2011				Arroyo.	Sonora	La Colorada
2034818	MABA	Ambrosia	confertiflora	A.L. Reina-G.		6/21/2011					Sonora	Mazatãjn
2034819	MABA	Ambrosia	confertiflora	T.R. Van Devender		6/20/2011					Sonora	Ures
2034820	MABA	Ambrosia	confertiflora	A.L. Reina-G.		6/21/2011					Sonora	Ures
2034821	MABA	Ambrosia	confertiflora	T.R. Van Devender		6/22/2011				Rocky slope	Sonora	Mazatãjn
2141557	MABA	Ambrosia	confertiflora	T.R. Van Devender		8/4/2011				Rocky slope	Sonora	Bacadã@huachi
2141558	MABA	Ambrosia	confertiflora	A.L. Reina-G.		8/5/2011				Basalt lava	Sonora	Moctezuma
2141559	MABA	Ambrosia	confertiflora	A.L. Reina-G.		8/5/2011				Basalt lava	Sonora	Moctezuma
2141560	MABA	Ambrosia	confertiflora	A.L. Reina-G.		8/7/2011				Rocky slope	Sonora	Arizpe
2469584	MABA	Ambrosia	confertiflora	A.L. Reina-G.		10/18/2011					Sonora	La Colorada
2469585	MABA	Ambrosia	confertiflora	T.R. Van Devender		10/17/2011				Broad arro	Sonora	La Colorada
2469586	MABA	Ambrosia	confertiflora	T.R. Van Deven:011-107		10/20/2011				Stream can	Sonora	Mazatãjn
2469587	MABA	Ambrosia	confertiflora	A.L. Reina-G. :011-100		10/17/2011				Arroyo.	Sonora	La Colorada
2471544	MABA	Ambrosia	confertiflora	T.R. Van Devender		9/25/2011				Broad sand	Sonora	Guaymas
2471545	MABA	Ambrosia	confertiflora	A.L. Reina-G.		9/20/2011				Rocky slope	Sonora	Suaqui Grande
2471546	MABA	Ambrosia	confertiflora	T.R. Van Deven2011-935		9/25/2011					Sonora	La Colorada
2471547	MABA	Ambrosia	confertiflora	A.L. Reina-G.		9/22/2011					Sonora	La Colorada
2471548	MABA	Ambrosia	confertiflora	A.L. Reina-G.		9/22/2011				Rocky slope	Sonora	San Javier
2471549	MABA	Ambrosia	confertiflora	T.R. Van Devender		9/23/2011					Sonora	La Colorada
3001443	MABA	Ambrosia	confertiflora	A.L. Reina-G.		7/31/2011					Sonora	Granados
3001444	MABA	Ambrosia	confertiflora	A.L. Reina-G.		7/31/2011				Rocky slope	Sonora	Huãisabas
3001445	MABA	Ambrosia	confertiflora	A.L. Reina-G.		7/31/2011				Rocky cany	Sonora	Bacadã@huachi
3035254	MABA	Ambrosia	confertiflora	T.R. Van Devender		8/17/2004	2004	8	17	Rocky strea	Sonora	Nogales
3098887	MABA	Ambrosia	confertiflora	T.R. Van Devender		3/17/2012	2012	3	17	Disturbed a	Sonora	Santa Ana
3100147	MABA	Ambrosia	confertiflora	T.R. Van Deven2012-221		3/30/2012	2012	3	30	Foothills th	Sonora	Granados
3193010	MABA	Ambrosia	confertiflora	A.L. Reina- G.		3/29/2012	2012	3	29	Rocky hillsi	Sonora	Huãisabas
3193117	MABA	Ambrosia	confertiflora	T.R. Van Devender		2/16/2012	2012	2	16	Riparian riv	Sonora	muris
3193197	MABA	Ambrosia	confertiflora	A.L. Reina-G.		2/1/2012	2012	2	1	Sonoran de	Sonora	Mazatãjn
3193330	MABA	Ambrosia	confertiflora	A.L. Reina- G.		4/2/2012	2012	4	2	Riparian ar	Sonora	Moctezuma
3193598	MABA	Ambrosia	confertiflora	T.R. Van Deven2012-105		1/31/2012	2012	1	31	Rocky lime	Sonora	San Pedro de la Cueva
3193718	MABA	Ambrosia	confertiflora	T.R. Van Devender		2/15/2012	2012	2	15	Rocky hillsi	Sonora	Babiãjcora
3193859	MABA	Ambrosia	confertiflora	A.L. Reina-G. 2012-75		1/30/2012	2012	1	30	Foothills th	Sonora	Villa Pesquiera
3197643	MABA	Ambrosia	confertiflora	T.R. Van Devender		7/6/2012	2012	7	6	Rocky cany	Sonora	Aconchi

id	instituti	genus	specificEpithet	recordedBy	ordNuml	eventDate	year	mont	day	habitat	stateProvince	county
3197644	MABA	Ambrosia	confertiflora	T.R. Van Devender		7/6/2012	2012	7	6	Rocky cany	Sonora	Aconchi
3197645	MABA	Ambrosia	confertiflora	T.R. Van Devender		7/7/2012	2012	7	7	Rocky cany	Sonora	Aconchi
3258253	MABA	Ambrosia	confertiflora	T.R. Van Devender		9/3/2012	2012	9	3	Rocky slope	Sonora	Aconchi
3258347	MABA	Ambrosia	confertiflora	T.R. Van Devender		9/3/2012	2012	9	3	Rocky slope	Sonora	Aconchi
3258357	MABA	Ambrosia	confertiflora	T.R. Van Devender		9/3/2012	2012	9	3	Rocky slope	Sonora	Aconchi
3258371	MABA	Ambrosia	confertiflora	T.R. Van Devender		7/6/2012	2012	7	6	Rocky cany	Sonora	Aconchi
3258677	MABA	Ambrosia	confertiflora	T.R. Van Devender		9/4/2012	2012	9	4	Rocky arro	Sonora	Aconchi
3265771	MABA	Ambrosia	confertiflora	A.L. Reina-G.		6/29/2012	2012	6	29	Foothills th	Sonora	Mazat�jn
3265772	MABA	Ambrosia	confertiflora	A.L. Reina-G.		6/19/2012	2012	6	19	Gravelly ar	Sonora	Villa Pesqueira
3271840	MABA	Ambrosia	confertiflora	A.L. Reina-G.		4/2/2012	2012	4	2	Rocky cany	Sonora	Bacad�huachi
3271841	MABA	Ambrosia	confertiflora	A.L. Reina-G.		4/2/2012	2012	4	2	Rocky cany	Sonora	Bacad�huachi
3271842	MABA	Ambrosia	confertiflora	T.R. Van Devender		10/7/2012	2012	10	7	Basalt cobb	Sonora	Moctezuma
3271843	MABA	Ambrosia	confertiflora	T.R. Van Devender		3/29/2012	2012	3	29	Roadside; C	Sonora	Nacozari de Garc�a
3271844	MABA	Ambrosia	confertiflora	T.R. Van Devender		7/11/2012	2012	7	11	Disturbed r	Sonora	Villa Pesqueira
3271845	MABA	Ambrosia	confertiflora	A.L. Reina-G.		7/11/2012	2012	7	11	Gravelly ric	Sonora	Villa Pesqueira
3274904	MABA	Ambrosia	confertiflora	T.R. Van Devender		9/14/2012	2012	9	14	Cleared agr	Sonora	Iamos
3274905	MABA	Ambrosia	confertiflora	A.L. Reina-G.		9/11/2012	2012	9	11	Rocky hillsi	Sonora	Babi�cora
3274906	MABA	Ambrosia	confertiflora	A.L. Reina-G.		9/18/2012	2012	9	18	Riparian ro	Sonora	Benjam�n Hill
3274907	MABA	Ambrosia	confertiflora	T.R. Van Devender		9/18/2012	2012	9	18	Buffelgrass	Sonora	Benjam�n Hill
3274908	MABA	Ambrosia	confertiflora	T.R. Van Devender		9/17/2012	2012	9	17	Buffelgrass	Sonora	Carb?
3274909	MABA	Ambrosia	confertiflora	T.R. Van Devender		7/23/2012	2012	7	23	Steep, rock	Sonora	Nogales
3274910	MABA	Ambrosia	confertiflora	T.R. Van Devender		7/22/2012	2012	7	22	Riparian ca	Sonora	Nogales
3274911	MABA	Ambrosia	confertiflora	T.R. Van Devender		7/22/2012	2012	7	22	Riparian ca	Sonora	Nogales
3274912	MABA	Ambrosia	confertiflora	T.R. Van Devender		7/23/2012	2012	7	23	Rocky slope	Sonora	Nogales
3274913	MABA	Ambrosia	confertiflora	A.L. Reina-G.		7/23/2012	2012	7	23	Rocky slope	Sonora	Nogales
3274914	MABA	Ambrosia	confertiflora	T.R. Van Devender		7/21/2012	2012	7	21	Rocky cany	Sonora	Nogales
3274915	MABA	Ambrosia	confertiflora	T.R. Van Devender		7/22/2012	2012	7	22	Riparian ca	Sonora	Nogales
3274916	MABA	Ambrosia	confertiflora	T.R. Van Devender		7/22/2012	2012	7	22	Riparian ca	Sonora	Nogales
3294538	MABA	Ambrosia	confertiflora	T.R. Van Devender		1/4/2013	2013	1	4	Tropical de	Sonora	Iamos
3294539	MABA	Ambrosia	confertiflora	T.R. Van Devender		9/5/2012	2012	9	5	Mesquite r	Sonora	Arizpe
3294540	MABA	Ambrosia	confertiflora	T.R. Van Devender		8/2/2012	2012	8	2	Granitic, gr	Sonora	Bavi�cora
3294541	MABA	Ambrosia	confertiflora	T.R. Van Devender		1/2/2013	2013	1	2	Disturbed a	Sonora	Cajeme
3294542	MABA	Ambrosia	confertiflora	A.L. Reina-G.		7/31/2011	2011	7	31	Rocky slope	Sonora	Hu�sabas
3294543	MABA	Ambrosia	confertiflora	T.R. Van Devender		8/1/2012	2012	8	1	Sandy arro	Sonora	muris
3294544	MABA	Ambrosia	confertiflora	T.R. Van Devender		8/7/2012	2012	8	7	Mesquite a	Sonora	La Colorada

id	instituti	genus	specificEpithet	recordedBy	ordNuml	eventDate	year	mont	day	habitat	stateProvince	county
3294545	MABA	Ambrosia	confertiflora	T.R. Van Devender		8/9/2012	2012	8	9	Rocky cany	Sonora	Cucurpe
3294546	MABA	Ambrosia	confertiflora	T.R. Van Devender		8/7/2012	2012	8	7	Foothills th	Sonora	Mazat�jn
3294547	MABA	Ambrosia	confertiflora	T.R. Van Devender		8/13/2012	2012	8	13	Foothills th	Sonora	Mazat�jn
3294548	MABA	Ambrosia	confertiflora	A.L. Reina-G.		2/1/2012	2012	2	1	Gravelly m	Sonora	Mazat�jn
3294549	MABA	Ambrosia	confertiflora	T.R. Van Devender		8/7/2012	2012	8	7	Gentle grav	Sonora	Mazat�jn
3294550	MABA	Ambrosia	confertiflora	T.R. Van Devender		8/2/2012	2012	8	2	Granitic m	Sonora	Moctezuma
3294551	MABA	Ambrosia	confertiflora	T.R. Van Devender		8/2/2012	2012	8	2	Rocky slope	Sonora	Moctezuma
3294552	MABA	Ambrosia	confertiflora	T.R. Van Devender		1/4/2013	2013	1	4	Rocky basa	Sonora	Navojoa
3294553	MABA	Ambrosia	confertiflora	T.R. Van Devender		8/6/2012	2012	8	6	Foothills th	Sonora	navas
3294554	MABA	Ambrosia	confertiflora	T.R. Van Devender		8/3/2012	2012	8	3	Rocky hillsi	Sonora	Sahuaripa
3294556	MABA	Ambrosia	confertiflora	T.R. Van Devender		8/7/2012	2012	8	7	Disturbed r	Sonora	Villa Pesquiera
3294557	MABA	Ambrosia	confertiflora	T.R. Van Devender		8/8/2012	2012	8	8	Disturbed r	Sonora	Villa Pesquiera
3294558	MABA	Ambrosia	confertiflora	T.R. Van Devender		8/5/2012	2012	8	5	Rocky hillsi	Sonora	Y�cora
3294559	MABA	Ambrosia	confertiflora	T.R. Van Devender		8/5/2012	2012	8	5	Tropical de	Sonora	Y�cora
3294560	MABA	Ambrosia	confertiflora	T.R. Van Devender		8/4/2012	2012	8	4	Rocky hillsi	Sonora	Y�cora
3294561	MABA	Ambrosia	confertiflora	T.R. Van Devender		8/5/2012	2012	8	5	Disturbed t	Sonora	Y�cora
3361461	MABA	Ambrosia	confertiflora	T.R. Van Devender		11/13/2009	2009	11	13	Valley bott	Sonora	Benjam�n Hill
3361462	MABA	Ambrosia	confertiflora	T.R. Van Devender		8/22/2007	2007	8	22	Riparian m	Sonora	Benjam�n Hill
3361463	MABA	Ambrosia	confertiflora	T.R. Van Devender		8/23/2007	2007	8	23	Cleared bu	Sonora	Benjam�n Hill
3361464	MABA	Ambrosia	confertiflora	T.R. Van Devender		8/9/2009	2009	8	9	Open mesc	Sonora	Benjam�n Hill
3361465	MABA	Ambrosia	confertiflora	T.R. Van Devender		11/16/2009	2009	11	16	Sandy flat a	Sonora	Carb?
3361466	MABA	Ambrosia	confertiflora	T.R. Van Devender		8/10/2007	2007	8	10	Rocky arro	Sonora	Opodepe
3361467	MABA	Ambrosia	confertiflora	T.R. Van Devender		6/18/2009	2009	6	18	Valley bott	Sonora	Opodepe
3361468	MABA	Ambrosia	confertiflora	T.R. Van Devender		11/16/2009	2009	11	16	Plains of Sc	Sonora	Pitiquito
3361469	MABA	Ambrosia	confertiflora	T.R. Van Devender		11/17/2009	2009	11	17		Sonora	Pitiquito
3361470	MABA	Ambrosia	confertiflora	T.R. Van Devender		11/14/2009	2009	11	14		Sonora	Santa Ana
3361471	MABA	Ambrosia	confertiflora	T.R. Van Devender		11/13/2009	2009	11	13	Arizona Up	Sonora	Trincheras
3361472	MABA	Ambrosia	confertiflora	A.L. Reina-G.		6/16/2009	2009	6	16	Rocky arro	Sonora	Trincheras
3361473	MABA	Ambrosia	confertiflora	T.R. Van Devender		11/13/2009	2009	11	13	Buffelgrass	Sonora	Trincheras
3439470	MABA	Ambrosia	confertiflora	A.L. Reina-G.		7/16/2013	2013	7	16	Rocky ridge	Sonora	Nacozari de Garc�a
3439571	MABA	Ambrosia	confertiflora	T.R. Van Devender		7/4/2013	2013	7	4	Rocky slope	Sonora	Aconchi
3557107	MABA	Ambrosia	confertiflora	A.L. Reina-G.		8/4/2013	2013	8	4	Desert gras	Sonora	Cananea
3835910	MABA	Ambrosia	confertiflora	A.L. Reina-G.		9/11/2013	2013	9	11	Gentle slop	Sonora	Nacozari de Garc�a
3835968	MABA	Ambrosia	confertiflora	T.R. Van Deven	2013-179	9/9/2013	2013	9	9	Rocky cany	Sonora	Nacozari de Garc�a
3836113	MABA	Ambrosia	confertiflora	T.R. Van Devender		9/10/2013	2013	9	10	Rocky cany	Sonora	Nacozari de Garc�a

id	instituti	genus	specificEpithet	recordedBy	ordNuml	eventDate	year	mont	day	habitat	stateProvince	county
3858811	MABA	Ambrosia	confertiflora	T.R. Van Devender		12/26/2013	2013	12	26	Along stream	Sonora	Hermosillo
4151066	MABA	Ambrosia	confertiflora	A.L. Reina-G.		2/5/2014	2014	2	5	Rocky hills	Sonora	Nacozari de Garc�a
4151110	MABA	Ambrosia	confertiflora	T.R. Van Devender		2/4/2014	2014	2	4	Gravel slope	Sonora	Naco
4151156	MABA	Ambrosia	confertiflora	A.L. Reina-G.		2/11/2014	2014	2	11	Plains of Sonora	Sonora	Hermosillo
4151197	MABA	Ambrosia	confertiflora	A.L. Reina-G.		2/5/2014	2014	2	5	Rocky canyon	Sonora	Nacozari de Garc�a
4151235	MABA	Ambrosia	confertiflora	A.L. Reina-G.		2/5/2014	2014	2	5	Rocky canyon	Sonora	Nacozari de Garc�a
4151320	MABA	Ambrosia	confertiflora	A.L. Reina-G.		2/11/2014	2014	2	11	Riverbed area	Sonora	Hermosillo
4151577	MABA	Ambrosia	confertiflora	A.L. Reina-G.		2/5/2014	2014	2	5	Rocky hills	Sonora	Nacozari de Garc�a
4151621	MABA	Ambrosia	confertiflora	T.R. Van Devender		2/4/2014	2014	2	4	Gravel slope	Sonora	Naco
4151667	MABA	Ambrosia	confertiflora	A.L. Reina-G.		2/11/2014	2014	2	11	Plains of Sonora	Sonora	Hermosillo
4151708	MABA	Ambrosia	confertiflora	A.L. Reina-G.		2/5/2014	2014	2	5	Rocky canyon	Sonora	Nacozari de Garc�a
4151746	MABA	Ambrosia	confertiflora	A.L. Reina-G.		2/5/2014	2014	2	5	Rocky canyon	Sonora	Nacozari de Garc�a
4151831	MABA	Ambrosia	confertiflora	A.L. Reina-G.		2/11/2014	2014	2	11	Riverbed area	Sonora	Hermosillo
4174647	MABA	Ambrosia	confertiflora	T.R. Van Devender		3/13/2014	2014	3	13	Agricultural area	Sonora	Hermosillo
4200764	MABA	Ambrosia	confertiflora	T.R. Van Devender		4/27/2014	2014	4	27	Rocky granite	Sonora	Mazat�n
4200765	MABA	Ambrosia	confertiflora	A.L. Reina-G.		4/30/2014	2014	4	30	Rocky hills	Sonora	Ures
4200766	MABA	Ambrosia	confertiflora	T.R. Van Devender		4/30/2014	2014	4	30	Rocky granite	Sonora	Ures
4340494	MABA	Ambrosia	confertiflora	A.L. Reina-G.		9/13/2014	2014	9	13	Rocky hills	Sonora	Cananea
4340495	MABA	Ambrosia	confertiflora	T.R. Van Devender		9/15/2014	2014	9	15	Reddish granite	Sonora	Cananea
4340496	MABA	Ambrosia	confertiflora	A.L. Reina-G.		9/16/2014	2014	9	16	Reddish granite	Sonora	Cananea
4340497	MABA	Ambrosia	confertiflora	T.R. Van Devender		8/23/2014	2014	8	23	Rocky slope	Sonora	Cananea
4340498	MABA	Ambrosia	confertiflora	T.R. Van Devender		9/13/2014	2014	9	13	Rocky hills	Sonora	Cananea
4340499	MABA	Ambrosia	confertiflora	T.R. Van Devender		9/15/2014	2014	9	15	Reddish granite	Sonora	Cananea
5507999	MABA	Ambrosia	confertiflora	T.R. Van Devender		8/1/2014	2014	8	1	Rocky slope	Sonora	Bacanora
5508000	MABA	Ambrosia	confertiflora	T.R. Van Devender		8/2/2014	2014	8	2	Rocky canyon	Sonora	Bacanora
5508001	MABA	Ambrosia	confertiflora	T.R. Van Devender		7/30/2014	2014	7	30	Rocky slope	Sonora	Bacanora
6328250	MABA	Ambrosia	confertiflora	A.L. Reina-G.		3/4/2015	2015	3	4	Disturbed, rocky	Sonora	Santa Ana
6328273	MABA	Ambrosia	confertiflora	T.R. Van Devender		3/3/2015	2015	3	3	Sonoran desert	Sonora	Santa Ana
6328304	MABA	Ambrosia	confertiflora	T.R. Van Devender		3/3/2015	2015	3	3	Rocky volcano	Sonora	Trincheras
6328456	MABA	Ambrosia	confertiflora	T.R. Van Devender		3/4/2015	2015	3	4	Along arroyo	Sonora	Magdalena de Kino.
6328514	MABA	Ambrosia	confertiflora	T.R. Van Devender		3/4/2015	2015	3	4	Rocky hills	Sonora	Magdalena de Kino.
6328576	MABA	Ambrosia	confertiflora	T.R. Van Devender		3/1/2015	2015	3	1	Sonoran desert	Sonora	Caborca
6328601	MABA	Ambrosia	confertiflora	T.R. Van Devender		3/3/2015	2015	3	3	Sonoran desert	Sonora	Trincheras
6420652	MABA	Ambrosia	confertiflora	A.L. Reina-G.		3/20/2015	2015	3	20	Foothills thicket	Sonora	Ures
6420737	MABA	Ambrosia	confertiflora	T.R. Van Devender		3/21/2015	2015	3	21	Steep rocky	Sonora	Soyopa



id	institute	genus	specificEpithet	recordedBy	cordNuml	eventDate	year	mont	day	habitat	stateProvince	county
6420842	MABA	Ambrosia	confertiflora	T.R. Van Devender		3/21/2015	2015	3	21	Steep rocky	Sonora	Villa Pesqueira
6420874	MABA	Ambrosia	confertiflora	T.R. Van Devender		3/21/2015	2015	3	21	Disturbed c	Sonora	Mazat�jn
6736741	MABA	Ambrosia	confertiflora	A.L. Reina-G.		6/1/2015	2015	6	1	Sonoran de	Sonora	Santa Ana
3814429	SEINet	Ambrosia	confertiflora	Stephen Hale	5069	9/7/2013	2013	9	7	Open south	Sonora	
2483731	SonoraI	Ambrosia	confertiflora	Richard S. Felge	1959	1970-04-00	1970	4	0	Undrained	Sonora	
2484503	SonoraI	Ambrosia	confertiflora	T.R. Van Devender		1978-11-00	1978	11	0		Sonora	La Colorada
2492176	SonoraI	Ambrosia	confertiflora	Observer Unknown		1979-10-00	1979	10	0		Sonora	�amos
2492900	SonoraI	Ambrosia	confertiflora	Observer Unknown		1965-10-00	1965	10	0		Sonora	Arizpe
2492901	SonoraI	Ambrosia	confertiflora	Observer Unknown		1965-10-00	1965	10	0	Very hilly o	Sonora	Arizpe
2492973	SonoraI	Ambrosia	confertiflora	Observer Unknown		1965-10-00	1965	10	0	Valley or w	Sonora	Arizpe
2493218	SonoraI	Ambrosia	confertiflora	Observer Unknown		1965-10-00	1965	10	0	Very hilly o	Sonora	Arizpe
2494223	SonoraI	Ambrosia	confertiflora	Observer Unknown		1965-10-00	1965	10	0	Level or ne	Sonora	Bavispe
2494307	SonoraI	Ambrosia	confertiflora	Observer Unknown		1980-02-00	1980	2	0	Bajada	Sonora	Caborca
2495608	SonoraI	Ambrosia	confertiflora	Observer Unknown		1985-01-00	1985	1	0	Arizona Up	Sonora	Caborca
2496270	SonoraI	Ambrosia	confertiflora	Observer Unknown		1965-10-00	1965	10	0	Strongly slo	Sonora	Moctezuma
2496429	SonoraI	Ambrosia	confertiflora	Observer Unknown		1965-10-00	1965	10	0	Valley	Sonora	Cumpas
2496817	SonoraI	Ambrosia	confertiflora	Observer Unknown		1965-10-00	1965	10	0		Sonora	Fronteras
2496818	SonoraI	Ambrosia	confertiflora	Observer Unknown		1965-10-00	1965	10	0	Very hilly o	Sonora	Fronteras
2497456	SonoraI	Ambrosia	confertiflora	Observer Unknown		1965-10-00	1965	10	0	Strongly slo	Sonora	Granados
2497457	SonoraI	Ambrosia	confertiflora	Observer Unknown		1965-10-00	1965	10	0	Strongly slo	Sonora	Granados
2497458	SonoraI	Ambrosia	confertiflora	Observer Unknown		1965-10-00	1965	10	0	Very hilly o	Sonora	Granados
2499622	SonoraI	Ambrosia	confertiflora	Observer Unknown		1975-04-00	1975	4	0		Sonora	Guaymas
2502450	SonoraI	Ambrosia	confertiflora	Observer Unknown		1965-10-00	1965	10	0		Sonora	Moctezuma
2502886	SonoraI	Ambrosia	confertiflora	Observer Unknown		1965-10-00	1965	10	0	Terrace	Sonora	Nacozari de Garcia
2506452	SonoraI	Ambrosia	confertiflora	Observer Unknown		1973-08-00	1973	8	0		Sonora	Quiriego
1114377	ASU	Ambrosia	confertiflora	T. F. Stuessy	784-a	6/4/1967	1967	6	4	Sandy soil,	Tamaulipas	
1114378	ASU	Ambrosia	confertiflora	Tod Stuessy	844	6/10/1967	1967	6	10	Orchard in	Tamaulipas	
6527043	NY	Franseria	confertiflora	H. H. Bartlett	10789	8/2/1930	1930	8	2		Tamaulipas	
730049	ASU	Ambrosia	confertiflora	Raul Gutierrez	916	10/14/2004	2004	10	14	Chihuahuan	Texas	El Paso County
730053	ASU	Ambrosia	confertiflora	Raul Gutierrez	920	10/14/2004	2004	10	14	Chihuahuan	Texas	El Paso County
288721	UCR	Ambrosia	confertiflora	Leo A. Galloway	1213	10/19/1969	1969	10	19		Texas	Runnels
194298	UTC	Ambrosia	confertiflora	Barton H. Warr	W1077	10/25/1944	1944	10	25	Common ir	Texas	Travis
3146788	NMC	Ambrosia	confertiflora	F.J. Lindheimer	915	1850-11-00	1850	11	0		Texas	Comal
3146789	NMC	Ambrosia	confertiflora	F.J. Lindheimer	914	1850-10-00	1850	10	0		Texas	Comal
3146790	NMC	Ambrosia	confertiflora	F.J. Lindheimer	913	1850-10-00	1850	10	0		Texas	Comal

id	institute	genus	specificEpithet	recordedBy	ordNuml	eventDate	year	mont	day	habitat	stateProvince	county
4311963	HPC	Ambrosia	confertiflora	Cornelius, Joe	1232	10/3/1981	1981	10	3		Texas	Throckmorton
4331265	HPC	Ambrosia	confertiflora	Hernandez, Rol	8	10/10/1965	1965	10	10		Texas	Brown
4331266	HPC	Ambrosia	confertiflora	White, Gary	4	10/10/1965	1965	10	10		Texas	Brown
4331349	HPC	Ambrosia	confertiflora	Horner, Lawan	11	10/17/1965	1965	10	17		Texas	Coleman
4331390	HPC	Franseria	confertiflora	Stanford, Jack \	648	10/21/1966	1966	10	21		Texas	Brown
4331392	HPC	Ambrosia	confertiflora	Dabbs, Mike	2	10/21/1967	1967	10	21		Texas	Williamson
4331483	HPC	Ambrosia	confertiflora	Hill, Charles L.	9249	10/30/1965	1965	10	30		Texas	Eastland
5710305	LSU	Ambrosia	confertiflora	Tod F. Stuessy	1400	6/16/1968	1968	6	16	Common.	Texas	Zavala County
5710306	LSU	Ambrosia	confertiflora	Nikolaus H. Fisc	135	6/18/1982	1982	6	18		Texas	
6755049	TAC	Ambrosia	confertiflora	Daniel Owings		10/12/1965	1965	10	12		TX	Brown
2120151	ASC	Ambrosia	confertiflora	G. Rink	6740a	10/11/2007	2007	10	11		UTAH	Emery County
6462632	NY	Ambrosia	confertiflora	G. I. Baird	2506	10/29/1986	1986	10	29		Utah	Washington Co.
6463367	NY	Ambrosia	confertiflora	G. Rink	6740	10/11/2007	2007	10	11		Utah	Emery Co.
6657109	BRY	Ambrosia	confertiflora	Gary I. Baird	2506	10/29/1986	1986	10	29	In gravel. C	Utah	Washington
967266	ARIZ	Ambrosia	confertiflora	H. S. Gentry		9/30/1948	1948	9	30	With rank h	Zacatecas	
318729	UCR	Ambrosia	confertiflora	Rainer W. Scor	2614	9/23/1962	1962	9	23		Zacatecas	
766207	ASU	Ambrosia	confertiflora	200PS	W111-28	5/16/2005	2005	5	16	vacant plot with many native Sonoran flora		
967211	ARIZ	Ambrosia	confertiflora	L. R. Stanford		7/24/1941	1941	7	24	Many bare sandstone outcroppings covered		
2043748	DES	Ambrosia	confertiflora	Victor Gass		10/11/1981	1981	10	11	Even-sparse-alluvial-riparian.		
6738525	RENO	Ambrosia	confertiflora									
6738530	RENO	Ambrosia	confertiflora									
6738562	RENO	Ambrosia	confertiflora									
6738649	RENO	Ambrosia	confertiflora									
4407291	F	Ambrosia	confertiflora	J. L. Berlandier	2297	1830-10-00	1830	10	0			
							Total SEINet	1004				
							California	48				
							AZ, CO, KS, NM, TX, UT	956				



# Ventura County Locally Important Plant Species Data Form

---

County of Ventura • Resource Management Agency • Planning Division

800 S. Victoria Avenue, Ventura, CA 93009-1740 • (805) 654-2478 • [ventura.org/rma/planning](http://ventura.org/rma/planning)

DIRECTIONS: Please fill out one form for each species you believe should be added to or removed from the Locally Important Plant List. Please provide available locality data and citations for the sources used to support your recommendation that a species either meets the criteria or no longer meets the criteria to be listed as Locally Important.

After completing this form, please click the SUBMIT button and follow the instructions. If you wish to send by FAX or Postal Service, please send completed form to:

**Mark Ogonowski, County of Ventura, RMA-Planning Division L#1740, 800 S. Victoria Avenue, Ventura, CA 93009;  
[mark.ogonowski@ventura.org](mailto:mark.ogonowski@ventura.org); Fax (805) 654-2509**

Participant(s) completing this form:

Scientific Name:

Common Name:

- 1. Is the plant species declining throughout its range? Please cite the data that supports your statements.**
  
  
  
  
  
  
  
  
  
  
- 2. Are there five (5) or fewer element occurrences<sup>1</sup> of this species in Ventura County? Please cite the data that supports your statements. When referring to a new occurrence not yet documented in the Consortium of California Herbaria or historic county records/collections, please provide a CNDDDB Field Survey Form for that occurrence (CNDDDB Form is found here: [http://www.dfg.ca.gov/biogeodata/cnddb/submitting\\_data\\_to\\_cnddb.asp](http://www.dfg.ca.gov/biogeodata/cnddb/submitting_data_to_cnddb.asp)).**

---

<sup>1</sup> Element Occurrence for Plants – A population or group of populations found within 0.25 miles and not separated by significant habitat discontinuities.



# Consortium of California Herbaria

Participants News Search About Help Donate

The Consortium of California Herbaria serves as a gateway to information from California vascular plant specimens that are housed in participant herbaria. The database includes **over 2 million specimen records** from **35 institutions**.

Please cite data retrieved from this page: *Data provided by the participants of the Consortium of California Herbaria (ucjeps.berkeley.edu/consortium/)*.

## Scientific Name

e.g.: [Platanaceae](#); [Dudl](#); [Dudleya bloch](#); [blochmaniae](#); [Dudleya blochmaniae insul](#); [Quercus X alvordiana](#)

**Geographic Locality** e.g.: [Round Meadow](#); [Forester](#)

**Elevation (metric):** Lower

Upper

## County

All counties

Alameda  
Alpine  
Amador  
Butte  
Calaveras  
Colusa  
Contra Costa  
Del Norte  
El Dorado  
Fresno  
Glenn  
(1 or more; default is all counties)

## Geographic Region

All regions

Anza Borrego  
Big Sur  
Channel Islands  
Clear Lake  
Death Valley  
Donner Summit  
Kings Canyon/Sequoia  
Lake Shasta  
Lake Tahoe  
Lassen  
Mendocino Coast  
(Regions defined by bounding-box)

**Source** (1 or more; default is all sources)

(All sources)

BLMAR (BLM Arcata Field Office)  
CAS (California Academy of Sciences)  
DS (Dudley Herbarium in CAS)  
CATA (Catalina Island Conservancy)  
CDA (California Department of Food and Agriculture)  
CHSC (Chico State Herbarium, CSU Chico)  
CLARK (Riverside Metropolitan Museum)  
CSUSB (Herbarium, CSU San Bernardino)  
GMDRC (Sweeney Granite Mountains Research Center)  
HSC (Humboldt State University Herbarium)  
IRVC (UC Irvine)  
JOTR (Joshua Tree National Park Herbarium)  
JROH (Jasper Ridge Biological Preserve)  
LA (UCLA Herbarium)  
MACF (California State University, Fullerton)  
OBI (California Polytechnic State University, SLO)  
PASA (Pasadena City College)  
PGM (Pacific Grove Museum of Natural History)  
POM (Pomona Herbarium in RSA)  
RSA (Rancho Santa Ana Botanic Garden Herbarium)  
SACT (California State University, Sacramento)  
SBBG (Santa Barbara Botanic Garden)  
SCFS (Sagehen Creek Field Station)  
SD (San Diego Natural History Museum)  
SDSU (San Diego State University)  
SFV (Cal State Northridge)

**Collector** (last name only; e.g.: [Muir](#); [Moref](#))

**Collection Number** (numerical part only)

**Collection Date(s)**

## Refine Search

Enable yellow flags to display possible range discrepancies  
 CNPS Inventory (return only names in California Native Plant Society Inventory)  
 Noxious weeds / invasives (return only records of CAL-IPC or CDFA covered weeds)  
 Non-natives (return only records of naturalized species)

CALIFORNIA COUNTIES, JULY 2015

Specimen ID	Determination *	Collector	Collection Date	Collection I	County	Locality	Elevation in	Feedback
UC573138	Amsinckia eastwoodiae	H. L. Mason	Mar 19 1932	6812	Alameda	Road from Mountain F		Comment Read comments Oct 6 2006
UC650553	Amsinckia eastwoodiae	Ira L. Wiggins	Apr 17 1930	4558	Alameda	1 mi e Mountain Ranch		Comment
GH403910	Amsinckia eastwoodiae	Francia Chisaki	3/27/1954	585	Alameda	West end of Altamont		Comment
UC1178257	Amsinckia eastwoodiae	Francia Chisaki	Mar 27 1954	585	Alameda	West end of Altamont		Comment
UCR237599	Amsinckia eastwoodiae	George K. Helmkamp	Mar 3 2012	18601	Amador	Northern S	169	Comment
UCD118944	Amsinckia eastwoodiae	Joan MacLean	03 20 1960	12	Amador	Amador County: Parde		Comment
CHSC108839	Amsinckia eastwoodiae	Lowell Ahart	04 09 2012	17821	Butte	Along Sout	154	Comment
CHSC136	Amsinckia eastwoodiae	E. Canfield	04 09 1904		Butte	Hooker Oal	76	Comment
CHSC4024	Amsinckia eastwoodiae	Sadie Gualtieri	03 16 1967		Butte	Collected on Hiway be		Comment
CHSC40547	Amsinckia eastwoodiae	Lowell Ahart	04 01 1985	4872	Butte	Along Table	100	Comment
CHSC46818	Amsinckia eastwoodiae	R. A. Schlising	04 08 1985	4461	Butte	West of Table Mt., alo		Comment
CHSC61713	Amsinckia eastwoodiae	David E. Young	03 20 1983	5	Butte	23 m w of I	99	Comment
JEPS87512	Amsinckia eastwoodiae	David E. Young	Mar 20 1983	5	Butte	4 km e of C	99	Comment
UC1178281	Amsinckia eastwoodiae	Francia Chisaki, R. Ba	Apr 18 1956	678	Butte	about 2 mi n Chico		Comment
UC1609217	Amsinckia eastwoodiae	David Young	Mar 20 1983	5	Butte	4 km e of C	99	Comment
UC479936	Amsinckia eastwoodiae	H. E. Brown	ar 3 1897-Mar 22 18	168	Butte	near Clear	53	Comment
UC726069	Amsinckia eastwoodiae	A. A. Heller	Mar 16 1941	15888	Butte	near Pentz (along grair		Comment
UC763141	Amsinckia eastwoodiae	R. F. Hoover	Apr 24 1938	3247	Butte	3 mi n Chico		Comment
GH403897	Amsinckia eastwoodiae	R. F. Hoover	4/24/1938	3247	Butte	3 mi. n. of Chico		Comment
JEPS34382	Amsinckia eastwoodiae	Rimo Bacigalupi and I	14-May-63	8858	Butte	Along Para	67	Comment
POM71343	Amsinckia intermedia var. e	Mrs. C. C. Bruce	May 1897	1924	Butte	[no locality informatio		Comment
RSA31989	Amsinckia intermedia var. e	A. A. Heller	Mar 16 1941	15888	Butte	Near Pentz. Along a gr		Comment
UC1178253	Amsinckia eastwoodiae	Francia Chisaki, R. Ba	Apr 19 1956	680	Butte	western section of tow		Comment
UC1530703	Amsinckia eastwoodiae	Lowell Ahart	1-Apr-85	4872	Butte	7 mi n of O	100	Comment
UCD118945	Amsinckia eastwoodiae	M. S. Taylor, J. D. Jok	03 15 1980	2385	Butte	Butte Coun	152	Comment
UCR118995	Amsinckia eastwoodiae	Beecher Crampton	May 9 1967	7897	Calaveras	Central Val	351	Comment
UCR238435	Amsinckia eastwoodiae	George K. Helmkamp	Apr 4 2012	18669	Calaveras	Northern S	489	Comment
UCD33205	Amsinckia eastwoodiae	Beecher Crampton	05 09 1967	7897	Calaveras	Calaveras County: 8.1		Comment
JEPS17177	Amsinckia eastwoodiae	Francia Chisaki, Rimo	Mar 27 1957	914	Contra Costa	2.2 mi se Byron (on By		Comment
UC1178261	Amsinckia eastwoodiae	R. Bacigalupi and Frai	Mar 27 1957	914	Contra Costa	2.2 mi southeast of By		Comment
UC1301076	Amsinckia eastwoodiae	Helen K. Sharsmith	Apr 7 1963	5295	Contra Costa	near Byron	7	Comment
GH403907	Amsinckia eastwoodiae	Francia Chisaki, R. C.	3/27/1957	914	Contra Costa	on Byron Highway, 2.2		Comment
UC1094074	Amsinckia eastwoodiae	Francia Chisaki	Mar 13 1952	201	Contra Costa	0.25 mi s of Hwy 50 on		Comment
CAS1118113	Amsinckia eastwoodiae	Dana Adrian York	2-Mar-96	311	Fresno	Ca 22 km E	135	Comment

## CALIFORNIA COUNTIES, JULY 2015

2

Specimen ID	Determination *	Collector	Collection Date	Collection I	County	Locality	Elevation in	Feedback
CAS1123021	Amsinckia eastwoodiae	Dana York	2-Mar-96	307	Fresno	Ca. 22 km E	135	Comment
RSA107906	Amsinckia intermedia var. e	Richard Mallory	Mar 28 1954	141	Fresno	On Big Table Mt, 2/3 W		Comment
RSA614219	Amsinckia eastwoodiae	Scott D. White	Mar 18 1997	4793	Fresno	Kings Canyon	457	Comment
SD224869	Amsinckia eastwoodiae	Scott D. White	18-Mar-97	4793	Fresno	W. Sierra Nevada	305	Comment
UC762073	Amsinckia eastwoodiae	R. F. Hoover	Apr 11 1937	1879	Fresno	near pumping plant	20	Comment
UCD83131	Amsinckia eastwoodiae	CNPS SSN-SJV Foothill	05 20 2008	180	Fresno	Fresno County	556	Comment
UCR97235	Amsinckia eastwoodiae	Scott D. White	Mar 18 1997	4793	Fresno	Sierra Nevada	305	Comment
CAS27835	Amsinckia eastwoodiae	Amos Arthur Heller	11-Apr-06	8153	Fresno	Near Pollasky		Comment
GH93829	Amsinckia eastwoodiae	A. A. Heller	4/11/1906	8153	Fresno	Near Pollasky		Comment
JEPS25503	Amsinckia eastwoodiae	W. L. Jepson	Mar. 28, 1939	15136	Fresno	Little Dry Creek near S		Comment
JEPS25504	Amsinckia eastwoodiae	W. L. Jepson	Mar. 28, 1939	18136	Fresno	Little Dry Creek near S		Comment
NY334925	Amsinckia eastwoodiae	A. A. Heller	04 11 1906	8153	Fresno	Near Pollasky		Comment
NY380648	Amsinckia eastwoodiae	A. A. Heller	04 11 1906	8153	Fresno	Near Pollasky		Comment
OBI42301	Amsinckia eastwoodiae	V. L. Holland	26-Feb-65	2	Fresno	City of Fresno	91	Comment
OBI69186	Amsinckia eastwoodiae	Jasmine Watts, Kathy	17-Feb-01	21	Fresno	24.5 mi S of Oakhurst		Comment
POM127988	Amsinckia intermedia var. e	C. H. Thompson	Mar 9 1902	s.n.	Fresno	Clovis.		Comment
RSA131779	Amsinckia intermedia var. e	Chas H. Quibell	Mar 18 1953	1681	Fresno	Along plow	101	Comment
RSA88880	Amsinckia intermedia var. e	Chas H. Quibell	Mar 17 1953	1665	Fresno	N Blackstone	946	Comment
RSA89226	Amsinckia intermedia var. e	Chas H. Quibell	Apr 22 1953	1741	Fresno	S. side Belmont Ave., fi		Comment
UCD118942	Amsinckia eastwoodiae	Jim Goodwin	03 24 1962	6	Fresno	Fresno County: Interse		Comment
UCD20165	Amsinckia eastwoodiae	Joe Ditomaso	03 20 2002	s.n.	Fresno	Fresno County: Just be		Comment
UCSB21091	Amsinckia eastwoodiae	Robert Mizuno	3/20/1967	34	Fresno	2 miles west of Reedle		Comment
POM297998	Amsinckia intermedia var. e	A. A. Heller	Mar 29 1939	15360	Glenn	Along State Highway 3		Comment
POM287727	Amsinckia intermedia var. e	Lyman Benson	Mar 26 1929	1045	Glenn	Orland.		Comment
UC1191079	Amsinckia eastwoodiae	H. E. Parks	March, 1933	4283	Humboldt	Spruce Cove Trinidad		Comment
JEPS114065	Amsinckia eastwoodiae	Robert E. Preston	24-Apr-07	2447	Kern	Tehachapi	1219	Comment
JEPS26279	Amsinckia eastwoodiae	Charlotte N. Smith	9-Apr-42	573	Kern	About 1 1/2	914	Comment
JEPS61111	Amsinckia eastwoodiae	Allison Krames	21-Apr-35		Kern	Shafter.		Comment
JEPS61115	Amsinckia eastwoodiae	W. L. Jepson	Apr 14 1916	6713	Kern	Tehachapi	701	Comment
JEPS93035	Amsinckia eastwoodiae	Dana York	Mar 14 1996	320	Kern	Ca. 11 km.	215	Comment
POM145737	Amsinckia intermedia var. e	L. R. Abrams	May 2 1927	11959	Kern	Hobo Hot Springs, Kerr		Comment
POM287728	Amsinckia intermedia var. e	Lyman Benson	Mar 13 1932	3097	Kern	Caliente W	305	Comment
POM311705	Amsinckia intermedia var. e	Keith C. Hughes	May 6 1960	175	Kern	Summit be	915	Comment
POM71449	Amsinckia intermedia var. e	Marcus E. Jones	Apr 8 1906	7334	Kern	Bealville	609	Comment
RSA179954	Amsinckia intermedia var. e	E. C. Twisselmann	Apr 14 1965	10539	Kern	Low hills at	595	Comment

Specimen ID	Determination *	Collector	Collection Date	Collection I	County	Locality	Elevation ir	Feedback
RSA179969	<i>Amsinckia intermedia</i> var. e	E. C. Twisselmann	Jun 4 1965	11002	Kern	Cedar Cree	854	Comment
RSA563306	<i>Amsinckia intermedia</i> var. e	E. C. Twisselmann	May 15 1964	9418	Kern	North flank	1159	Comment
RSA610597	<i>Amsinckia eastwoodiae</i>	R. S. Woglum	Apr-30	s.n.	Kern	Southern Sierra Nevad		Comment
RSA709142	<i>Amsinckia eastwoodiae</i>	L. M. Moe	Apr 9 2002	2230	Kern	Plants of Ft	1037	Comment
SBBG21264	<i>Amsinckia eastwoodiae</i>	E. C. Twisselmann	May 15 1964	9418	Kern	N flank of E	1158	Comment
SBBG23565	<i>Amsinckia eastwoodiae</i>	E. C. Twisselmann	Jun 4 1965	11002	Kern	Cedar Crk a	853	Comment
SBBG23892	<i>Amsinckia eastwoodiae</i>	E. C. Twisselmann	Apr 21 1965	10558	Kern	mouth of E	540	Comment
SBBG63518	<i>Amsinckia eastwoodiae</i>	R. Hoffmann	May 10 1929		Kern	Kern River below Dem		Comment
SD135643	<i>Amsinckia eastwoodiae</i>	Ernest C. Twisselman	14-Apr-65	10539	Kern	Low hills at	594	Comment
SD144008	<i>Amsinckia eastwoodiae</i>	G. K. Helmkamp, E. A	9-Apr-98	3265	Kern	Foothills of	305	Comment
SD148214	<i>Amsinckia eastwoodiae</i>	G. K. Helmkamp, E. A	27-Apr-01	6530	Kern	Tehachapi	366	Comment
SD39161	<i>Amsinckia eastwoodiae</i>	Edith A. Purer	23-Mar-35	6012	Kern	Arvin flower fields		Comment
SD58203	<i>Amsinckia eastwoodiae</i>	Charlotte N. Smith	9-Apr-42	573	Kern	Steep ravin	914	Comment
UC1061737	<i>Amsinckia eastwoodiae</i>	G. T. Nordstrom	Apr 26 1935	486	Kern	1.7 mi sse c	609	Comment
UC1094086	<i>Amsinckia eastwoodiae</i>	Francia Chisaki	Mar 28 1953	552	Kern	9.2 mi n of turnoff to K		Comment
UC1178256	<i>Amsinckia eastwoodiae</i>	Francia Chisaki	Apr 5 1953	558	Kern	9.2 mi n Keene (on Hw		Comment
UC1178274	<i>Amsinckia eastwoodiae</i>	Rimo Bacigalupi	Mar 18 1957	5755	Kern	0.5 mi e of turnoff nor		Comment
UC1191058	<i>Amsinckia eastwoodiae</i>	Francia Chisaki	Apr 7 1952	209	Kern	13.7 mi s Edison (betw		Comment
UC198386	<i>Amsinckia eastwoodiae</i>	K. Brandegee	Apr 30 1917		Kern	Caliente; ; Caliente, Ke		Comment
UC762075	<i>Amsinckia eastwoodiae</i>	R. F. Hoover	Apr 11 1937	1838	Kern	Bena		Comment
UC881372	<i>Amsinckia eastwoodiae</i>	Geo. C. Hastings, Cha	1-Apr-31		Kern	Keene Station; Tehach		Comment
UC963882	<i>Amsinckia eastwoodiae</i>	Leo Koch	Apr 11 1938	92	Kern	30 mi from Bakersfield		Comment
UCR101626	<i>Amsinckia eastwoodiae</i>	George K. Helmkamp	Mar 6 1997	1362	Kern	Tehachapi	399	Comment
UCR102505	<i>Amsinckia eastwoodiae</i>	George K. Helmkamp	Apr 9 1998	3265	Kern	Foothills of	305	Comment
UCR130227	<i>Amsinckia eastwoodiae</i>	George K. Helmkamp	Apr 27 2001	6530	Kern	Tehachapi	366	Comment
UCR168546	<i>Amsinckia intermedia</i> var. e	E. C. Twisselmann	May 15 1964	9418	Kern	Sierra Nevad	1159	Comment
UCR183663	<i>Amsinckia eastwoodiae</i>	A. C. Sanders, T. B. Sa	May 16 2007	33848	Kern	Tehachapi	1250	Comment
UCR183677	<i>Amsinckia eastwoodiae</i>	A. C. Sanders, Mitch f	May 4 2007	33688	Kern	Tehachapi	1146	Comment
UCR183682	<i>Amsinckia eastwoodiae</i>	A. C. Sanders, T. B. Sa	May 10 2007	33731	Kern	Tehachapi	1250	Comment
UCR183915	<i>Amsinckia eastwoodiae</i>	A. C. Sanders, Mitch f	May 4 2007	33693	Kern	Tehachapi	1280	Comment
UCR184264	<i>Amsinckia eastwoodiae</i>	A. C. Sanders	Jun 12 2007	34157	Kern	Tehachapi	1220	Comment
UCR184490	<i>Amsinckia eastwoodiae</i>	A. C. Sanders	Jun 12 2007	34135	Kern	Tehachapi	1402	Comment
UCR184659	<i>Amsinckia eastwoodiae</i>	A. C. Sanders, Mitch f	May 24 2007	33948	Kern	Tehachapi	854	Comment
UCR184699	<i>Amsinckia eastwoodiae</i>	A. C. Sanders, T. B. Sa	Jun 7 2007	34126	Kern	Tehachapi	1341	Comment
UCR186481	<i>Amsinckia eastwoodiae</i>	T. B. Salvato	May 14 2007	2501	Kern	Tehachapi	1067	Comment

## CALIFORNIA COUNTIES, JULY 2015

4

Specimen ID	Determination *	Collector	Collection Date	Collection I	County	Locality	Elevation in	Feedback
UCR58470	Amsinckia eastwoodiae	J. A. Adams	Mar 27 1966	523	Kern	Southern S	305	Comment
CAS1119183	Amsinckia eastwoodiae	Dana York	14-Mar-96	320	Kern	Ca. 11 km f	215	Comment
GH403911	Amsinckia eastwoodiae	Francia Chisaki	3/28/1953	552	Kern	on Highway #466, 9.2 i		Comment
GH403915	Amsinckia eastwoodiae	C. B. Wolf	4/16/1935	6387	Kern	Upper San Joaquin Val		Comment
GH403923	Amsinckia eastwoodiae	R. F. Hoover	4/11/1936	935	Kern	Bena		Comment
GH403924	Amsinckia eastwoodiae	F. F. Gander	5/15/1939	7551	Kern	Kern River Canyon		Comment
GH403925	Amsinckia eastwoodiae	E. A. Purer	3/23/1935	6012	Kern	Arvin flower fields		Comment
GH403927	Amsinckia eastwoodiae	L. Koch	4/11/1938	92	Kern	Slope above Clear Cree		Comment
JEPS17073	Amsinckia eastwoodiae	Rimo Bacigalupi	18-Mar-57	5755	Kern	Along California Highw		Comment
JEPS25502	Amsinckia eastwoodiae	W. L. Jepson	9-Apr-27	11616	Kern	Bena, Caliente foothill:		Comment
JEPS25511	Amsinckia eastwoodiae	C. N. Smith	7-Apr-41	286	Kern	Long Tom f	472	Comment
JEPS61112	Amsinckia eastwoodiae	R. F. Hoover	11-Apr-36	935	Kern	Bena.		Comment
JEPS61118	Amsinckia eastwoodiae	Allison Krames	11-Mar-35		Kern	East end of Kern River		Comment
OBI72647	Amsinckia eastwoodiae	Eric Luning	11-May-03	29	Kern	Kern Cyn, Sequoia Natl		Comment
POM14005	Amsinckia intermedia var. e	Wm. M. Pierce	Apr 8 1922	s.n.	Kern	Hills east of Bakersfielc		Comment
POM297934	Amsinckia intermedia var. e	W. L. Kennedy	1876	s.n.	Kern	[No locality provided]		Comment
POM311724	Amsinckia intermedia var. e	C. Jeffrey	May 7 1955	36	Kern	2 mi. SW of	915	Comment
POM318208	Amsinckia intermedia var. e	Laura Smith	May 2 1971	47	Kern	Raljon Ran	1037	Comment
RSA13023	Amsinckia intermedia var. e	C. B. Wolf	Apr 16 1935	638	Kern	9.7 miles N	305	Comment
RSA169198	Amsinckia intermedia var. e	E. C. Twisselmann	Apr 25 1964	9236	Kern	The Sheep	1006	Comment
RSA49303	Amsinckia intermedia var. e	P. A. Munz	May 13 1949	13187	Kern	West slope	1524	Comment
RSA59158	Amsinckia intermedia var. e	Lee W. Lenz	Mar 28 1950	14491	Kern	3.5 miles n	762	Comment
RSA639051	Amsinckia eastwoodiae	R. F. Thorne	May 16 1963	31712	Kern	Ca. 8-10 miles E of Cali		Comment
RSA644616	Amsinckia eastwoodiae	L. C. Higgins	Mar 21 1996	19165	Kern	Just east of Arvin on H		Comment
RSA74340	Amsinckia intermedia var. e	Leo Koch	Apr 11 1938	92	Kern	Slope above Clear Cree		Comment
RSA80006	Amsinckia intermedia var. e	F. W. Peirson	Mar 19 1925	5480	Kern	North slope	610	Comment
RSA98101	Amsinckia intermedia var. e	P. A. Munz	Mar 19 1925	8941	Kern	N side of Te	610	Comment
SD135644	Amsinckia eastwoodiae	Ernest C. Twisselman	25-Apr-64	9236	Kern	The Sheep	1004	Comment
SD92936	Amsinckia eastwoodiae	Walter Bertsch	17-May-53	136	Kern	20 miles ea	790	Comment
SEINET3151693	Amsinckia eastwoodiae	E. K. Balls and L. W. L	3/28/1950	14491	Kern	3.5 miles N	761	Comment
UC1191040	Amsinckia eastwoodiae	George Gillett	Mar 3 1956	526	Kern	15 mi n Bakersfield (2C		Comment
UCD118946	Amsinckia eastwoodiae	Ernest C. Twisselman	04 21 1965	10558	Kern	Kern Count	540	Comment
UCD118947	Amsinckia eastwoodiae	G. H. Vansell		2212	Kern	County Unknown. Cou		Comment
UCR108991	Amsinckia eastwoodiae	R. S. Woglum	Apr-30	s.n.	Kern	Sierra Nevada Mtns So		Comment
UCSB54184	Amsinckia eastwoodiae	M. Costley	3/1/1985	10	Kern	5 km. west	215	Comment



Specimen ID	Determination *	Collector	Collection Date	Collection I	County	Locality	Elevation ir	Feedback
UCSB5487	Amsinckia eastwoodiae	Richard Wilson	3/30/1958	47	Kern	8 miles eas	365	Comment
RSA610623	Amsinckia eastwoodiae	R. S. Woglum	Apr 9 1932	s.n.	Los Angeles	Mojave Desert: Palmd		Comment
UC66687	Amsinckia eastwoodiae	N. K. Berg	Apr 14 1904		Los Angeles	Santa Monica		Comment
UC66742	Amsinckia eastwoodiae	N. K. Berg	Apr 14 1904		Los Angeles	Santa Monica		Comment
GH403930	Amsinckia eastwoodiae	D. L. Crawford	3/15/1916	1001	Los Angeles	near Claremont		Comment
GH403931	Amsinckia eastwoodiae	Anonymous	3/5/1937	18	Los Angeles	on 8th St. at Amherst /		Comment
POM3975	Amsinckia intermedia var. e	Anonymous	Mar 20 1891	3975	Los Angeles	Alhambra		Comment
RSA80007	Amsinckia intermedia var. e	F. W. Peirson	Mar 26 1919	333	Los Angeles	vacant lot on south sid		Comment
UC56230	Amsinckia eastwoodiae	H. M. Hall	Apr. 1903	3768	Los Angeles	Playa Del Rey, near Lo:		Comment
CHSC21832	Amsinckia eastwoodiae	Robert A. Schlising, G	04 19 1963	2511d	Madera	East of Chowchilla alor		Comment
JEPS110490	Amsinckia eastwoodiae	Robert E. Preston	Mar 04 2005	2311	Madera	8.3 mi SW (	61	Comment
JEPS110492	Amsinckia eastwoodiae	Robert E. Preston	Apr 15 2005	2334	Madera	8.8 mi SW (	61	Comment
UC1052207	Amsinckia eastwoodiae	Helen K. Sharsmith	Apr 7 1955	4456	Madera	12 mi s of F	274	Comment
UC1084618	Amsinckia eastwoodiae	Francia Chisaki, Peter	May 2 1952	2271	Madera	4.1 mi e Chowchilla (or		Comment
UC1084619	Amsinckia eastwoodiae	Francia Chisaki, Peter	May 2 1952	2270	Madera	4.1 mi e Chowchilla (or		Comment
UC1178267	Amsinckia eastwoodiae	Francia Chisaki	Apr 6 1953	559	Madera	2.9 mi s Berenda		Comment
UC511114	Amsinckia eastwoodiae	Lyman Benson	Mar 6 1932	3037	Madera	8 mi e Mad	243	Comment
UC726671	Amsinckia eastwoodiae	A. A. Heller	Apr 12 1941	16057	Madera	1 mi n Madera		Comment
UC726763	Amsinckia eastwoodiae	A. A. Heller	Apr 6 1941	15941	Madera	just s of Chowchilla (al		Comment
UC764747	Amsinckia eastwoodiae	R. F. Hoover	Feb 28 1936	734	Madera	7 mi n Madera		Comment
UC79555	Amsinckia eastwoodiae	P. S. Buckminster			Madera	Madera		Comment
UC881376	Amsinckia eastwoodiae	L. R. Abrams	Mar 24 1925	10765	Madera	near Fairmead (interse		Comment
UC881380	Amsinckia eastwoodiae	Lewis S. Rose	Apr 19 1940	40226	Madera	3 mi sw Ch	60	Comment
UCD77236	Amsinckia eastwoodiae	Robert E. Preston	03 04 2005	2311	Madera	Madera Co	61	Comment
UCD77239	Amsinckia eastwoodiae	Robert E. Preston	03 10 2005	2320	Madera	Madera Co	60	Comment
UCD77245	Amsinckia eastwoodiae	Robert E. Preston	04 15 2005	2334	Madera	8.8. mi SW	61	Comment
GH403913	Amsinckia eastwoodiae	Francia Chisaki	5/2/1952	2270	Madera	4.1 miles east of Chow		Comment
GH403919	Amsinckia eastwoodiae	H. F. Copeland	3/16/1940		Madera	Roadside, U. S. 99 thre		Comment
JEPS25480	Amsinckia eastwoodiae	Rimo Bacigalupi, Cha:	10-May-59	7099	Madera	Hillside abc	640	Comment
POM287726	Amsinckia intermedia var. e	Lyman Benson	Apr 18 1931	2720	Madera	5 miles W (	518	Comment
POM287730	Amsinckia intermedia var. e	Lyman Benson	Mar 6 1932	3037	Madera	8 mi. E Mar	122	Comment
POM88171	Amsinckia intermedia var. e	L. R. Abrams	Mar 24 1925	10765	Madera	Intersection of Mercec		Comment
UCD33900	Amsinckia eastwoodiae	Beecher Crampton	03 23 1975	9119	Madera	Madera County: San Jc		Comment
GH403906	Amsinckia eastwoodiae	A. Eastwood & J. T. H	4/25/1941	8792	Mariposa	6 miles east of Hornito		Comment
POM304550	Amsinckia intermedia var. e	Alice Eastwood, John	Apr 25 1941	8795	Mariposa	Between Merced Falls		Comment

Specimen ID	Determination *	Collector	Collection Date	Collection I	County	Locality	Elevation ir	Feedback
RSA192287	Amsinckia intermedia var. e	C. Davidson	Apr 10 1967	766	Mariposa	1 mile W o	488	Comment
RSA26389	Amsinckia intermedia var. e	Alice Eastwood	Apr 25 1941	8792	Mariposa	6 miles east of Hornito		Comment
RSA789835	Amsinckia eastwoodiae	R. W. Spjut	Mar 12 2008	16219	Mariposa	San Joaquir	169	Comment
RSA88322	Amsinckia intermedia var. e	Alice Eastwood	Apr 18 1915	4305	Mariposa	Blochmanís Ranch.		Comment
UC1061741	Amsinckia eastwoodiae	C. M. Belshaw	Apr 9 1936	1829	Mariposa	1.4 mi se C	380	Comment
UC577941	Amsinckia eastwoodiae	C. M. Belshaw	Apr 9 1936	1829	Mariposa	1.4 mi se o	380	Comment
UC881381	Amsinckia eastwoodiae	Lewis S. Rose	Apr 11 1941	41116	Mariposa	El Portal	583	Comment
GH403917	Amsinckia eastwoodiae	L. S. Rose	4/25/1941	41191	Mariposa	4 mi. w. of Hornito		Comment
GH403918	Amsinckia eastwoodiae	C. M. Belshaw	4/9/1936	1829	Mariposa	1.4 miles southeast of		Comment
JEPS61117	Amsinckia eastwoodiae	W. L. Jepson	May 17 1928	12756a	Mariposa	Sierra Nevada foothills		Comment
RSA40279	Amsinckia intermedia var. e	L. S. Rose	Mar 14 1948	48014	Mariposa	10 mi. east of Planada.		Comment
UC1084515	Amsinckia eastwoodiae	Dollie Carston	Mar 24 1957	13	Mariposa	e of Maripoc	609	Comment
UC1061738	Amsinckia eastwoodiae	H. S. Yates	Apr 14 1935	5083	Merced	6 mi sw of	99	Comment
UC1061739	Amsinckia eastwoodiae	D. F. Schlobohm	Apr 9 1935	47	Merced	5 mi sw of	91	Comment
UC881379	Amsinckia eastwoodiae	Milo S. Baker	Apr 17 1938	8903	Merced	23 mi e Los Banos (on		Comment
UCD120030	Amsinckia eastwoodiae	Ellen Dean, C. Withar	04 14 2012	7276	Merced	Merced Co	86	Comment
UCD77238	Amsinckia eastwoodiae	Robert E. Preston	03 16 2000	1304	Merced	Merced Co	88	Comment
UCR129968	Amsinckia eastwoodiae	George K. Helmkamp	Apr 24 2000	5552	Monterey	Inner Sout	183	Comment
GH403922	Amsinckia eastwoodiae	R. F. Hoover	4/3/1938	2987	Monterey	6 mi. e. of Gonzales		Comment
RSA610615	Amsinckia eastwoodiae	R. S. Woglum	May 14 1938	1697	Monterey	Outer South Coast Ran		Comment
UC1191080	Amsinckia eastwoodiae	H. E. Parks	Apr-52	44	Napa	near Calistr	152	Comment
RSA4838	Amsinckia intermedia var. e	James Snow	Spring 1932	s.n.	Orange	Plants of the Bryant Ra		Comment
CHSC96504	Amsinckia eastwoodiae	Lowell Ahart, Brian V	04 13 2007	13670	Placer	Waste area	37	Comment
JEPS113106	Amsinckia eastwoodiae	Lowell Ahart, Brian V	13-Apr-07	13670	Placer	Waste area	37	Comment
UCR168547	Amsinckia intermedia var. e	P. A. Munz, R. D. Har	Feb 28 1920	3239	Riverside	Peninsular	305	Comment
RSA747038	Amsinckia eastwoodiae	George K. Helmkamp	Mar 14 2007	11620	Sacramento	Latrobe Rd	146	Comment
UC1221780	Amsinckia eastwoodiae	Beecher Crampton	Apr 14 1958	4697	Sacramento	4 mi s Folsom (along o		Comment
UCD118943	Amsinckia eastwoodiae	G. K. Helmkamp, E. A	03 14 2007	11620	Sacramento	Sacrament	146	Comment
UCR125342	Amsinckia eastwoodiae	Beecher Crampton	Apr 14 1958	4697	Sacramento	Central Val	46	Comment
UCR184834	Amsinckia eastwoodiae	George K. Helmkamp	Mar 14 2007	11620	Sacramento	Sacrament	146	Comment
CAS1132724	Amsinckia eastwoodiae	Beecher Crampton	14-Apr-58	4697	Sacramento	U.S. Hwy 50 overcrossi		Comment
UCD35576	Amsinckia eastwoodiae	Beecher Crampton	04 14 1958	4697	Sacramento	Sacramento County: U		Comment
JEPS24906	Amsinckia eastwoodiae	Ivan M. Johnston	Feb. 11, 1917	88	San Bernardino	Upland, on Red Hill, Sa		Comment
POM4023	Amsinckia intermedia var. e	I. M. Johnston	Apr 25 1918	1872	San Bernardino	Red Hill ne:	396	Comment
POM4026	Amsinckia intermedia var. e	I. M. Johnston	Feb 11 1917	1175	San Bernardino	Red Hill, near Upland		Comment

Specimen ID	Determination *	Collector	Collection Date	Collection I	County	Locality	Elevation in	Feedback
POM4027	<i>Amsinckia intermedia</i> var. e	I. M. Johnston	Apr 14 1918	1836	San Bernardino	Red Hill, ne	427	Comment
UC213277	<i>Amsinckia eastwoodiae</i>	I. M. Johnston	Apr 14 1918	1836	San Bernardino	E of Uplanc	426	Comment
UC306210	<i>Amsinckia eastwoodiae</i>	I. Johnston	Feb 11 1917	88	San Bernardino	e of Upland; Red Hill		Comment
UC306213	<i>Amsinckia eastwoodiae</i>	I. M. Johnston	Apr 25 1918	1872	San Bernardino	near Uplan	396	Comment
UC881382	<i>Amsinckia eastwoodiae</i>	Ivan Johnston	Feb 11 1917	1175	San Bernardino	Red Hill near Upland; F		Comment
GH403929	<i>Amsinckia eastwoodiae</i>	Ivan M. Johnston	4/14/1918	1836	San Bernardino	Red Hill east of Upland		Comment
POM305851	<i>Amsinckia intermedia</i> var. e	Henry J. Ramsey, Mrs	Mar 25 1937	1169	San Bernardino	North of Fontana.		Comment
POM307707	<i>Amsinckia intermedia</i> var. e	Henry J. Ramsey, Mrs	Mar 11 1938	2575	San Bernardino	Fontana		Comment
POM3916	<i>Amsinckia intermedia</i> var. e	S. B. Parish	May 1894	2817	San Bernardino	Near San Bernardino		Comment
SD10815	<i>Amsinckia eastwoodiae</i>	Frank F. Gander	28-Mar-35	154-2	San Diego	Sweetwater River, basi		Comment
SD85899 Image a	<i>Amsinckia eastwoodiae</i>	R. Mitchel Beaucham	30-May-71	2585	San Diego	Meadow, N	1484	Comment
UC75330	<i>Amsinckia eastwoodiae</i>	T. S. Brandege	Mar 10 1903	3424	San Diego	San Diego; Pacific Coas		Comment
UC78247	<i>Amsinckia eastwoodiae</i>	Edward Lee Greene	1885		San Diego	San Diego		Comment
POM71337	<i>Amsinckia intermedia</i> var. e	Marcus E. Jones	Mar 25 1982	3112	San Diego	Fall Brook.		Comment
RSA43777	<i>Amsinckia intermedia</i> var. e	E. B. Higgins	Mar 15 1949	s.n.	San Diego	National City, Paradise		Comment
SBBG80923	<i>Amsinckia eastwoodiae</i>	C. F. Harbison, E. B. H	Mar 15 1949		San Diego	Paradise Hills, Nationa		Comment
SDSU4851	<i>Amsinckia eastwoodiae</i>	Harbison, Higgins	3/15/1949		San Diego	Paradise Hills, Nationa		Comment
SDSU4857	<i>Amsinckia eastwoodiae</i>	Gordon A. Marsh	3/15/1949	7082	San Diego	Paradise Hills, near Na		Comment
GH403899	<i>Amsinckia eastwoodiae</i>	R. F. Hoover	4/10/1938	3064	San Joaquin	Lower Hospital Canyon		Comment
GH403901	<i>Amsinckia eastwoodiae</i>	I. C. Otis	4/13/1922	1168	San Joaquin	[no additional data]		Comment
GH403902	<i>Amsinckia eastwoodiae</i>	J. T. Howell	3/26/1933	10889	San Joaquin	Corral Hollow		Comment
GH403903	<i>Amsinckia eastwoodiae</i>	E. E. Stanford	3/10/1928	798	San Joaquin	Manteca		Comment
GH403908	<i>Amsinckia eastwoodiae</i>	P. M. Ray	3/29/1952	2189	San Joaquin	Basin east of Alameda-		Comment
JEPS61114	<i>Amsinckia eastwoodiae</i>	R. F. Hoover	1-Mar-35	232	San Joaquin	Vernalis		Comment
RSA201459	<i>Amsinckia intermedia</i> var. e	J. T. Howell	Apr 10 1938	13756	San Joaquin	Hospital Canyon, San J		Comment
UC1084432	<i>Amsinckia eastwoodiae</i>	G. Thomas Robbins	Mar 16 1940	285	San Joaquin	near Castle	198	Comment
UC1084594	<i>Amsinckia eastwoodiae</i>	Francia Chisaki, Peter	Mar 29 1952	2189	San Joaquin	1.8 mi n Co	380	Comment
UC1178333	<i>Amsinckia eastwoodiae</i>	Ray and Chisaki	Apr 22 1952	K138	San Joaquin	Farmington		Comment
UC1178334	<i>Amsinckia eastwoodiae</i>	Ray and Chisaki	Apr 22 1952	K138	San Joaquin	Farmington		Comment
UC1178335	<i>Amsinckia eastwoodiae</i>	Ray and Chisaki	Apr 22 1952	K138	San Joaquin	Farmington		Comment
UC1191063	<i>Amsinckia eastwoodiae</i>	C. R. Bell	Apr 6 1951	953	San Joaquin	Farmington		Comment
UC718455	<i>Amsinckia eastwoodiae</i>	Carl B. Wolf	Mar 31 1937		San Joaquin	3 mi e Trac	7	Comment
UC723298	<i>Amsinckia eastwoodiae</i>	H. K. Sharsmith	Mar 3 1935	1485	San Joaquin	slopes of C	228	Comment
UC763140	<i>Amsinckia eastwoodiae</i>	R. F. Hoover	Apr 10 1938	3064	San Joaquin	Lower Hospital Canyon		Comment
UC764748	<i>Amsinckia eastwoodiae</i>	R. F. Hoover	1-Mar-35	232	San Joaquin	Vernalis		Comment

## CALIFORNIA COUNTIES, JULY 2015

8

Specimen ID	Determination *	Collector	Collection Date	Collection I	County	Locality	Elevation in	Feedback
UCD96869	Amsinckia eastwoodiae	Ellen Dean, Clare Lou	04 22 2011	6923	San Joaquin	San Joaquir	347	Comment
OBI20627	Amsinckia eastwoodiae	Robert F. Hoover	25-Mar-66	9741	San Joaquin	River Rd along San Joa		Comment
RSA21261	Amsinckia intermedia var. e	C. B. Wolf	Mar 31 1937	8375	San Joaquin	San Joaquir	5	Comment
RSA21265	Amsinckia intermedia var. e	C. B. Wolf	Mar 31 1937	8379	San Joaquin	San Joaquir	25	Comment
JEPS22916	Amsinckia eastwoodiae	A. M. Carpenter, M. I	Apr-40		San Luis Obispo	Cuyama Valley		Comment
UCR122164	Amsinckia eastwoodiae	George K. Helmkamp	Apr 22 2000	5475	San Luis Obispo	Central Coa	15	Comment
UCR161222	Amsinckia eastwoodiae	George K. Helmkamp	Mar 5 2005	9030	San Luis Obispo	Outer Sout	335	Comment
UCR161922	Amsinckia eastwoodiae	George K. Helmkamp	Mar 1 2005	8973	San Luis Obispo	South Oute	311	Comment
UCR162150	Amsinckia eastwoodiae	George K. Helmkamp	Feb 14 2005	8918	San Luis Obispo	Outer Sout	277	Comment
UCR252048	Amsinckia eastwoodiae	Dan S. Cooper	Apr 02 2013	413-82	San Luis Obispo	Central Coa	6	Comment
UC52295	Amsinckia eastwoodiae	Mrs. R. W. Summers	Mar 9 1882	587	San Luis Obispo	Ocean Bluffs		Comment
RSA4507	Amsinckia intermedia var. e	C. B. Wolf	Mar 19 1932	2720	Santa Barbara	Santa Cruz	8	Comment
CDA19667	Amsinckia eastwoodiae	G. D. Barbe, T. C. Full	March 28 1973	1139	Stanislaus	Great Valle	91	Comment
CHSC41766	Amsinckia eastwoodiae	L. P. Janeway, C. A. Ja	03 04 1986	1269	Stanislaus	Side of hwy	76	Comment
JEPS45310	Amsinckia eastwoodiae	Perry Allen	4-Mar-61		Stanislaus	Vicinity of La Grange.		Comment
JEPS61113	Amsinckia eastwoodiae	R. F. Hoover	26-Mar-37	1707	Stanislaus	La Grange		Comment
UC1178233	Amsinckia eastwoodiae	Gene B. Newcomb, G	Apr 10 1957		Stanislaus	w side of Pausel Valley		Comment
UC1186472	Amsinckia eastwoodiae	John H. Weiler, R. Ba	Apr 3 1960	6008	Stanislaus	1/2 mi e of Tuolumne		Comment
UC571889	Amsinckia eastwoodiae	C. W. and H. K. Shars	Mar 28 1935	1523	Stanislaus	mouth of n	76	Comment
UC596446	Amsinckia eastwoodiae	R. F. Hoover	Mar 24 1937	1634	Stanislaus	Modesto		Comment
UC596476	Amsinckia eastwoodiae	R. F. Hoover	Mar 26 1937	1707	Stanislaus	La Grange		Comment
UC763143	Amsinckia eastwoodiae	R. F. Hoover	Mar 4 1935	263	Stanislaus	Modesto		Comment
UC764744	Amsinckia eastwoodiae	R. F. Hoover	Mar 26 1937	1707	Stanislaus	La Grange		Comment
UC764749	Amsinckia eastwoodiae	R. F. Hoover	Mar 18 1938	2851	Stanislaus	mouth of Del Puerto C		Comment
UC764750	Amsinckia eastwoodiae	Robert F. Hoover	Mar 24 1937	1634	Stanislaus	Modesto		Comment
GH403898	Amsinckia eastwoodiae	R. F. Hoover	3/24/1937	1634	Stanislaus	Modesto		Comment
GH403900	Amsinckia eastwoodiae	R. F. Hoover	3/26/1937	1707	Stanislaus	La Grange		Comment
GH403914	Amsinckia eastwoodiae	G. B. Newcomb Galer	4/10/1957		Stanislaus	West side of Pausel Va		Comment
GH403920	Amsinckia eastwoodiae	R. S. Ferris	3/23/1935	9159a	Stanislaus	Puerto Canyon easterr		Comment
JEPS25510	Amsinckia eastwoodiae	R. F. Hoover	18-Mar-38	2851	Stanislaus	Mouth of Del Puerto C		Comment
JEPS77068	Amsinckia eastwoodiae	Robert M. Lloyd	24-Mar-63	2201	Stanislaus	Del Puerto Canyon, Pa		Comment
RSA151930	Amsinckia intermedia var. e	R. C. Bacigalupi, John	Apr 3 1960	6008	Stanislaus	Along State Highway 1		Comment
UCD38543	Amsinckia eastwoodiae	Beecher Crampton	05 05 1956	3330	Stanislaus	Stanislaus County: Abc		Comment
UC881433	Amsinckia eastwoodiae	A. A. Heller	Apr 14 1917	11800	Sutter	Summit of	609	Comment
JEPS90273	Amsinckia eastwoodiae	Dean William Taylor	Mar 7 1971	863	Tulare	in Lemmon	152	Comment

## CALIFORNIA COUNTIES, JULY 2015

9

Specimen ID	Determination *	Collector	Collection Date	Collection I	County	Locality	Elevation in	Feedback
RSA7004	<i>Amsinckia intermedia</i> var. e	C. B. Wolf	May 14 1933	4681	Tulare	North Fork	762	Comment
SEINET273124	<i>Amsinckia eastwoodiae</i>	G. K. Helmkamp, E. A	5/13/1998	3566	Tulare	Sierra Nevada foothills		Comment
UC1094085	<i>Amsinckia eastwoodiae</i>	Francia Chisaki	Mar 28 1953	550	Tulare	5.9 mi n Tulare (on Hw		Comment
UC1753857	<i>Amsinckia eastwoodiae</i>	Annetta M. Carter, Et	4/9/1940	1523	Tulare	Yokohl Valley.		Comment
UC24624	<i>Amsinckia eastwoodiae</i>	P. S. Woolsey	Mar 20 1898		Tulare	18 mi e Visalia (along k		Comment
						Read comments Dec 6 2009		
UC534992	<i>Amsinckia eastwoodiae</i>	H. E. and S. T. Parks	1-Apr-30	427	Tulare	between E)	106	Comment
UC76156	<i>Amsinckia eastwoodiae</i>	Ralph Hopping	Apr 10 1901	34	Tulare	Kaweah River Basin		Comment
UC763142	<i>Amsinckia eastwoodiae</i>	R. F. Hoover	Feb 29 1936	736	Tulare	Strathmore		Comment
UC881378	<i>Amsinckia eastwoodiae</i>	Mr. C. E. Wells	Jan 19 1939		Tulare	Woodlake		Comment
UCR106464	<i>Amsinckia eastwoodiae</i>	George K. Helmkamp	May 13 1998	3586	Tulare	Sierra Neva	808	Comment
UCR106688	<i>Amsinckia eastwoodiae</i>	George K. Helmkamp	May 13 1998	3566	Tulare	Sierra Neva	808	Comment
UCR4396	<i>Amsinckia eastwoodiae</i>	Frank C. Vasek	May 9 1963	630509-04	Tulare	Sierra Neva	315	Comment
UCR6689	<i>Amsinckia eastwoodiae</i>	Frank C. Vasek	Apr 14 1965	650414-15	Tulare	Sierra Neva	341	Comment
GH403904	<i>Amsinckia eastwoodiae</i>	R. F. Hoover	2/29/1936	736	Tulare	Strathmore		Comment
GH403905	<i>Amsinckia eastwoodiae</i>	L. Constance & H. L. P	4/14/1938	2104	Tulare	W. slope of small hill 2		Comment
GH403909	<i>Amsinckia eastwoodiae</i>	C. R. Bell	4/6/1952	1276	Tulare	White River-Posey Jun		Comment
GH403912	<i>Amsinckia eastwoodiae</i>	Francia Chisaki	3/28/1953	550	Tulare	on Highway #99, 5.9 m		Comment
GH403928	<i>Amsinckia eastwoodiae</i>	H. E. Parks & S. T. Par	4/1/1930	427	Tulare	Between Exeter and Li		Comment
JEPS25508	<i>Amsinckia eastwoodiae</i>	R. F. Hoover	Feb. 29, 1936	736	Tulare	Strathmore		Comment
JEPS61116	<i>Amsinckia eastwoodiae</i>	Walter Fry		165	Tulare	Sequoia National Park.		Comment
JEPS8065	<i>Amsinckia eastwoodiae</i>	G. Thomas Robbins a	30-May-53	3549	Tulare	Above Soui	908	Comment
POM287729	<i>Amsinckia intermedia</i> var. e	Lyman Benson	Mar 28 1936	7574	Tulare	3 miles east of Lemmo		Comment
POM98811	<i>Amsinckia intermedia</i> var. e	P. A. Munz	Mar 21 1925	9087a	Tulare	Lewis Creek, Lindsay.		Comment
RSA13398	<i>Amsinckia intermedia</i> var. e	H. E. Parks, S. T. Park:	Apr 1 1930	s.n.	Tulare	Between Exeter and Li		Comment
RSA212540	<i>Amsinckia intermedia</i> var. e	E. C. Twisselmann	May 9 1969	15249	Tulare	Blue Ridge grade, 0.3 r		Comment
RSA304547	<i>Amsinckia intermedia</i> var. e	F. C. Vasek	May 9 1963	630509-4	Tulare	1.8 mi N of	315	Comment
RSA517001	<i>Amsinckia intermedia</i> var. e	Barbara Ertter, James	Apr 18 1986	5923	Tulare	Just N of Ke	945	Comment
RSA610697	<i>Amsinckia eastwoodiae</i>	R. S. Woglum	Mar-35	1313	Tulare	San Joaquin Valley: Thi		Comment
SBBG32172	<i>Amsinckia eastwoodiae</i>	E. C. Twisselmann	May 9 1968	14129	Tulare	main rd, 1.	685	Comment
SD131905	<i>Amsinckia eastwoodiae</i>	Barbara Ertter, J. R. S	18-Apr-86	5923	Tulare	Just north c	945	Comment
UC1191061	<i>Amsinckia eastwoodiae</i>	C. R. Bell	Apr 6 1952	1276	Tulare	White River-Posey Jun		Comment
UC614659	<i>Amsinckia eastwoodiae</i>	L. Constance, H. L. Mi	Apr 14 1938	2104	Tulare	2 mi e Exet	609	Comment
UCR71477	<i>Amsinckia eastwoodiae</i>	Barbara Ertter, J. R. S	Apr 18 1986	5923	Tulare	Just north c	945	Comment
RSA563392	<i>Amsinckia intermedia</i> var. e	J. T. Howell	Apr 29 1964	40686	Tuolumne	In belt of metamorphic		Comment

Specimen ID	Determination *	Collector	Collection Date	Collection I	County	Locality	Elevation ir	Feedback
UC1061740	Amsinckia eastwoodiae	G. T. Nordstrom	Mar 19 1936	618	Tuolumne	1.7 mi nw f	213	Comment
UC573506	Amsinckia eastwoodiae	G. T. Nordstrom	Mar 19 1936	618	Tuolumne	1.7 mi nw f	213	Comment
GH403916	Amsinckia eastwoodiae	H. M. Pollard	3/22/1946	1	Ventura	Foothills Road, Ojai		Comment
GH403921	Amsinckia eastwoodiae	P. A. Munz & E. Crow	4/5/1930	11471	Ventura	Grassy flats at north si		Comment
GH403932	Amsinckia eastwoodiae	P. A. Munz & E. Crow	4/5/1930	11471	Ventura	Ojai Valley		Comment
POM171543	Amsinckia intermedia var. e	P. A. Munz	Apr 5 1930	11471	Ventura	North side of Ojai Valle		Comment
UCR206545	Amsinckia eastwoodiae	George K. Helmkamp	Mar 17 2009	14408	Yolo	Inner Nortf	159	Comment
GH403926	Amsinckia eastwoodiae	P. A. Munz	3/19/1925	8941	unknown	on north slope of Teha		Comment

Apr 02 2013

Mar 3 2012

Apr 4 2012

04 09 2012

04 14 2012



# SEINet Arizona Chapter

[Home](#)
[Search](#)
[Images](#)
[Games](#)
[Links](#)
[Flora Projects](#)
[Agency Floras](#)
[Dynamic Floras](#)

[Log In](#)
[New Account](#)
[Sitemap](#)

Home >> Collections

[Specimens & Observations](#)
[Specimens](#)
[Observations](#)
[Federal Units](#)

Select/Deselect all

SEINet Regional Herbaria Network



**Arizona State University Vascular Plant Herbarium (ASU-Plants)** [more info](#)



**Cochise County Herbarium (CCH)** [more info](#)



**Coconino National Forest Herbarium (COC-AZ)** [more info](#)



**Deaver Herbarium (Northern Arizona University) (ASC)** [more info](#)



**Desert Botanical Garden Herbarium Collection (DES)** [more info](#)



**Gila National Forest Herbarium (GILA)** [more info](#)



**Grand Canyon National Park (GCNP)** [more info](#)



**Kaibab National Forest Herbarium (KAIB)** [more info](#)



**Museum of Northern Arizona (MNA)** [more info](#)



**Navajo Nation Herbarium (NAVA)** [more info](#)



**Southwestern Research Station (SWRS)** [more info](#)



**University of Arizona Herbarium (ARIZ)** [more info](#)



## SEINet July 2015; 5 records from AZ, UT

1

id	institute	genus	specificEpithet	recordedBy	recordNum	eventDate	year	month	day	stateProvince	county
6088427	SJNM	Amsinckia	eastwoodiae	Porter, J. Mark						Arizona	Gila
6093750	SJNM	Amsinckia	eastwoodiae	Heil, Kenneth		3/26/1990	1990	3	26	Arizona	Pima
6095564	SJNM	Amsinckia	eastwoodiae	Porter, J. Mark		3/10/1988	1988	3	10	Arizona	Pima
295915	UCR	Amsinckia	eastwoodiae	Frank C. Vasek	630509--04	5/9/1963	1963	5	9	California	Tulare
295916	UCR	Amsinckia	eastwoodiae	Frank C. Vasek	650414--15	4/14/1965	1965	4	14	California	Tulare
312038	UCR	Amsinckia	eastwoodiae	John Anthony Adar	523	3/27/1966	1966	3	27	California	Kern
312039	UCR	Amsinckia	eastwoodiae	Barbara Ertter	5923	4/18/1986	1986	4	18	California	Tulare
322871	UCR	Amsinckia	eastwoodiae	George K. Helmkan	1362	3/6/1997	1997	3	6	California	Kern
324710	UCR	Amsinckia	eastwoodiae	George K. Helmkan	3265	4/9/1998	1998	4	9	California	Kern
327719	UCR	Amsinckia	eastwoodiae	Scott D. White	4793	3/18/1997	1997	3	18	California	Fresno
333201	UCR	Amsinckia	eastwoodiae	George K. Helmkan	3566	5/13/1998	1998	5	13	California	Tulare
333219	UCR	Amsinckia	eastwoodiae	George K. Helmkan	3586	5/13/1998	1998	5	13	California	Tulare
339219	UCR	Amsinckia	eastwoodiae	Russell S. Woglum s.n.		1930-04-00	1930	4	0	California	Kern
349629	UCR	Amsinckia	eastwoodiae	Beecher Crampton	7897	5/9/1967	1967	5	9	California	Calaveras
365452	UCR	Amsinckia	eastwoodiae	George K. Helmkan	5475	4/22/2000	2000	4	22	California	San Luis Obispo
385185	UCR	Amsinckia	eastwoodiae	Beecher Crampton	4697	4/14/1958	1958	4	14	California	Sacramento
402666	UCR	Amsinckia	eastwoodiae	George K. Helmkan	6530	4/27/2001	2001	4	27	California	Kern
402726	UCR	Amsinckia	eastwoodiae	George K. Helmkan	5552	4/24/2000	2000	4	24	California	Monterey
437060	UCR	Amsinckia	eastwoodiae	George K. Helmkan	9030	3/5/2005	2005	3	5	California	San Luis Obispo
437713	UCR	Amsinckia	eastwoodiae	George K. Helmkan	8918	2/14/2005	2005	2	14	California	San Luis Obispo
437736	UCR	Amsinckia	eastwoodiae	George K. Helmkan	8973	3/1/2005	2005	3	1	California	San Luis Obispo
443051	UCR	Amsinckia	intermedia	Ernest C. Twisselm	9418	5/15/1964	1964	5	15	California	Kern
443052	UCR	Amsinckia	intermedia	Philip A. Munz	3239	2/28/1920	1920	2	28	California	Riverside
456270	UCR	Amsinckia	eastwoodiae	George K. Helmkan	11620	3/14/2007	2007	3	14	California	Sacramento
1854963	UCR	Amsinckia	eastwoodiae	George K. Helmkan	14408	3/17/2009	2009	3	17	California	Yolo
2450815	UCR	Amsinckia	eastwoodiae	Andrew C. Sanders	33731	5/10/2007	2007	5	10	California	Kern
2450838	UCR	Amsinckia	eastwoodiae	Andrew C. Sanders	33688	5/4/2007	2007	5	4	California	Kern
2450844	UCR	Amsinckia	eastwoodiae	Andrew C. Sanders	33848	5/16/2007	2007	5	16	California	Kern
2450934	UCR	Amsinckia	eastwoodiae	Andrew C. Sanders	33693	5/4/2007	2007	5	4	California	Kern
2451225	UCR	Amsinckia	eastwoodiae	Andrew C. Sanders	33948	5/24/2007	2007	5	24	California	Kern
2451427	UCR	Amsinckia	eastwoodiae	Andrew C. Sanders	34135	6/12/2007	2007	6	12	California	Kern
2451451	UCR	Amsinckia	eastwoodiae	Andrew C. Sanders	34157	6/12/2007	2007	6	12	California	Kern
2451855	UCR	Amsinckia	eastwoodiae	Teresa B. Salvato	2501	5/14/2007	2007	5	14	California	Kern
4537684	UCR	Amsinckia	eastwoodiae	Andrew C. Sanders	34126	6/7/2007	2007	6	7	California	Kern
4539330	UCR	Amsinckia	eastwoodiae	George K. Helmkan	18601	3/3/2012	2012	3	3	California	Amador



id	institu	genus	specificEpithet	recordedBy	recordNum	eventDate	year	month	day	stateProvince	county
4540155	UCR	Amsinckia	eastwoodiae	George K. Helmkan	18669	4/4/2012	2012	4	4	California	Calaveras
273124	UTC	Amsinckia	eastwoodiae	G.K. Helmkamp; E.	3566	5/13/1998	1998	5	13	California	Tulare
2824339	NY	Amsinckia	eastwoodiae	A. A. Heller	8153	4/11/1906	1906	4	11	California	Fresno Co.
2824420	NY	Amsinckia	eastwoodiae	A. A. Heller	8153	4/11/1906	1906	4	11	California	Fresno Co.
3526195	SDSU	Amsinckia	eastwoodiae	Harbison		3/15/1949	1949	3	15	California	San Diego Co.
3526196	SDSU	Amsinckia	eastwoodiae	Gordon A. Marsh	7082	3/15/1949	1949	3	15	California	San Diego Co.
5332280	RENO	Amsinckia	eastwoodiae	A. Heller	8153	4/11/1906	1906	4	11	California	Fresno
6059527	SJNM	Amsinckia	eastwoodiae	Porter, J. Mark		3/21/1986	1986	3	21	Utah	Washington
6061122	SJNM	Amsinckia	eastwoodiae	Heil, Kenneth		3/28/1986	1986	3	28	Utah	Washington





# Consortium of California Herbaria

Participants News Search About Help Donate

The Consortium of California Herbaria serves as a gateway to information from California vascular plant specimens that are housed in participant herbaria. The database includes **over 2 million specimen records** from **35 institutions**.

Please cite data retrieved from this page: *Data provided by the participants of the Consortium of California Herbaria (ucjeps.berkeley.edu/consortium/).*

## Scientific Name

e.g.: [Platanaceae](#); [Dudl](#); [Dudleya bloch](#); [blochmaniae](#); [Dudleya blochmaniae insul](#); [Quercus X alvordiana](#)

**Geographic Locality** e.g.: [Round Meadow](#); [Forester](#)

**Elevation (metric):** Lower

Upper

## County

All counties

Alameda  
Alpine  
Amador  
Butte  
Calaveras  
Colusa  
Contra Costa  
Del Norte  
El Dorado  
Fresno  
Glenn

(1 or more; default is all counties)

## Geographic Region

All regions

Anza Borrego  
Big Sur  
Channel Islands  
Clear Lake  
Death Valley  
Donner Summit  
Kings Canyon/Sequoia  
Lake Shasta  
Lake Tahoe  
Lassen  
Mendocino Coast

(Regions defined by bounding-box)

**Source** (1 or more; default is all sources)

(All sources)

BLMAR (BLM Arcata Field Office)  
CAS (California Academy of Sciences)  
DS (Dudley Herbarium in CAS)  
CATA (Catalina Island Conservancy)  
CDA (California Department of Food and Agriculture)  
CHSC (Chico State Herbarium, CSU Chico)  
CLARK (Riverside Metropolitan Museum)  
CSUSB (Herbarium, CSU San Bernardino)  
GMDRC (Sweeney Granite Mountains Research Center)  
HSC (Humboldt State University Herbarium)  
IRVC (UC Irvine)  
JOTR (Joshua Tree National Park Herbarium)  
JROH (Jasper Ridge Biological Preserve)  
LA (UCLA Herbarium)  
MACF (California State University, Fullerton)  
OBI (California Polytechnic State University, SLO)  
PASA (Pasadena City College)  
PGM (Pacific Grove Museum of Natural History)  
POM (Pomona Herbarium in RSA)  
RSA (Rancho Santa Ana Botanic Garden Herbarium)  
SACT (California State University, Sacramento)  
SBBG (Santa Barbara Botanic Garden)  
SCFS (Sagehen Creek Field Station)  
SD (San Diego Natural History Museum)  
SDSU (San Diego State University)  
SFV (Cal State Northridge)

**Collector** (last name only; e.g.: [Muir](#); [Moref](#))

**Collection Number** (numerical part only)

**Collection Date(s)**

## Refine Search

Enable yellow flags to display possible range discrepancies  
 CNPS Inventory (return only names in California Native Plant Society Inventory)  
 Noxious weeds / invasives (return only records of CAL-IPC or CDFA covered weeds)  
 Non-natives (return only records of naturalized species)

**CALIFORNIA COUNTIES - From CCH database; July 2015**

Specimen ID	Determination *	Collector	Collection Date	Collection	County	Locality	Elevation in	Feedback
DS137765	Anthoxanthum occidentale	E. A. McGregor	Aug. 17, 1921	s.n.	Del Norte	S.E. of Orick		Comment
								Read comments Aug 12 2014
HSC102759	Anthoxanthum occidentale	J. P. Smith, R. J. Cole	Apr 13 2014	13824	Del Norte	Along US 1'	248	Comment
HSC48795	Anthoxanthum occidentale	Brad Klipfel, Linda M. Barker	Jun 2 1976		Del Norte	Along Old Gasquet Toll		Comment
HSC53601	Anthoxanthum occidentale	G. L. Clifton	Jun 10 1979	7561	Del Norte	Near Myrtle	43	Comment
RSA249339	Hierochloe occidentalis	A. Montalvo, J. D. Ackerman	6 16 1974	322	Del Norte	1 mile east of the conf		Comment
RSA256326	Hierochloe occidentalis	J. R. Reeder, C. G. Reeder	5 26 1973	6181	Del Norte	10 miles EN	305	Comment
RSA73745	Hierochloe occidentalis	P. A. Munz	6 22 1952	17672	Del Norte	Hurdy Gurd	610	Comment
UC526830	Hierochloe occidentalis	Joseph P. Tracy	May 24 1933	12286	Del Norte	river at 18-	152	Comment
UC70709	Hierochloe occidentalis	Jos. Burtt Davy	Jun-02		Del Norte	near Crescent City		Comment
UC71028	Hierochloe occidentalis	P. E. Goddard	Apr 19 1902	380	Del Norte	Smith River		Comment
UC905638	Hierochloe occidentalis	David D. Keck	1-Jul-48	5989	Del Norte	3 mi e Gasquet; 18-Mil		Comment
UC922014	Hierochloe occidentalis	Harold E. Parks and Joseph P. T	Jun 13 1936	11334	Del Norte	in woods b	701	Comment
UC936233	Hierochloe occidentalis	H. E. and S. T. Parks	Apr 1 1944	24267	Del Norte	Darlingtonia, at extren		Comment
UCD85331	Anthoxanthum occidentale	David G. Forbes	04 03 1966	66-423	Del Norte	Del Norte C	152	Comment
UCSB16592	Anthoxanthum occidentale		6/8/1962	3128	Del Norte	S bank of tl	182	Comment
CAS393709	Anthoxanthum occidentale	Philip A. Munz	22-Jun-52	17672	Del Norte	Hurdy Gurd	609	Comment
DS179436	Anthoxanthum occidentale	J. W. Thompson	7-Jun-28	4513	Del Norte	Douglas Park		Comment
DS181661	Anthoxanthum occidentale	Doris K. Kildale	Mar. 23, 1929.	6973	Del Norte	Smith River Canyon, 5		Comment
DS357538	Anthoxanthum occidentale	David D. Keck	1-Jul-48	5989	Del Norte	Three miles east of gas		Comment
DS488691	Anthoxanthum occidentale	D. E. Breedlove	8-Jun-62	3128	Del Norte	On south b	182	Comment
DS59944	Anthoxanthum occidentale	Jos. Burtt Davy	June 1902.	s.n.	Del Norte	Swift River		Comment
HSC10104	Anthoxanthum occidentale	H. E. Parks	Mar 4 1936	5779	Del Norte	Smith River, Gasquet		Comment
HSC32034	Anthoxanthum occidentale	J. D. Ackerman, A. M. Montalvo	Jun 16 1974	322	Del Norte	1 mi. E of confluence c		Comment
HSC39990	Anthoxanthum occidentale	J. P. Smith, Steve Selva	Jun 30 1970	4338	Del Norte	Junction of French Hill		Comment
HSC41359	Anthoxanthum occidentale	J. P. Smith	May 3 1976	8645	Del Norte	Panther Fla	183	Comment
HSC48086	Anthoxanthum occidentale	Thomas W. Nelson, Jennifer W	Apr 28 1978	3900	Del Norte	State hwy. 199, 1.8 mi		Comment
HSC61429	Anthoxanthum occidentale	Ruby Van Deventer	Jun 30 1963		Del Norte		213	Comment
HSC63095	Anthoxanthum occidentale	Linda M. Barker	May 25 1975	588.5	Del Norte	Old Gasque	732	Comment
HSC63096	Anthoxanthum occidentale	Linda M. Barker	May 12 1975	384	Del Norte	Old Gasque	610	Comment
HSC65243	Anthoxanthum occidentale	Linda M. Barker	Jun 18 1975	900	Del Norte	Old Gasque	524	Comment
HSC65446	Anthoxanthum occidentale	J. P. Smith, J. O. Sawyer	Apr 13 1975	8065	Del Norte	Six Rivers N	152	Comment
HSC75020	Anthoxanthum occidentale	J. P. Smith, J. O. Sawyer, J. Cole	May 11 1980	10268	Del Norte	Rowdy Cre	259	Comment
UCD85326	Anthoxanthum occidentale	Harold E. Parks, Joseph P. Trac	06 13 1936	11334	Del Norte	Del Norte C	701	Comment
BLMAR264	Anthoxanthum occidentale	Jennifer Anthony-Wheeler, Bar	16-Jun-99	264	Humboldt	Headwater	536	Comment

**CALIFORNIA COUNTIES - From CCH database; July 2015**

Specimen ID	Determination *	Collector	Collection Date	Collection	County	Locality	Elevation in	Feedback
CAS167064	Anthoxanthum occidentale	Joseph P. Tracy	Apr 21 1918	4882	Humboldt	Old Kneela	304	Comment
CAS952347	Anthoxanthum occidentale	Richard R. Halse	26-Mar-96	5020	Humboldt	At junction	708	Comment
CHSC10109	Hierochloe occidentalis	J. W. Johnson	03 14 1962	1120	Humboldt	Woods at the side of N		Comment
DS160606	Anthoxanthum occidentale	Doris K. Kildale	Mar. 28, 1926	1671	Humboldt	Redwood C	289	Comment
DS182825	Anthoxanthum occidentale	Doris K. Kildale	Mar. 10, 1929	6931	Humboldt	Bug Creek, Chaparral N		Comment
GH360152	Hierochloe occidentalis	J. W. Blankinship	1893-06-19		Humboldt	Hydesville		Comment
HSC10094	Anthoxanthum occidentale	J. W. Johnson	Mar 14 1962	1120	Humboldt	Arcata, Lanphere Farm		Comment
HSC10096	Anthoxanthum occidentale	C. R. Phillips	Feb 29 1964		Humboldt	E of Blue Lake on dirt r		Comment
HSC10097	Anthoxanthum occidentale	D. E. Anderson	Mar 23 1963	2401	Humboldt	2 mi. N of Beaver Scho		Comment
HSC10098	Anthoxanthum occidentale	D. E. Anderson	May 10 1962	2205	Humboldt	Lanphere Ranch		Comment
HSC10100	Anthoxanthum occidentale	T. L. Ackerman	Apr 24 1964	31	Humboldt	1 mi. up logging road N		Comment
HSC10101	Anthoxanthum occidentale	L. H. Myers	Feb 20 1963	17	Humboldt	W of Lanpheres Rd, Mi		Comment
HSC10102	Anthoxanthum occidentale	E. W. Styskel	Apr 20 1963	19	Humboldt	3 mi SE of t	290	Comment
HSC10103	Anthoxanthum occidentale	E. W. Styskel	Mar 7 1964	53	Humboldt	1.5 mi. SE of Redcrest ;		Comment
HSC28090	Anthoxanthum occidentale	J. D. Ackerman, A. M. Montalvo	Mar 27 1973	37	Humboldt	1.5 mi. N of Manila		Comment
HSC38077	Anthoxanthum occidentale	Thomas Nelson, James Nelson	May 30 1976	2630	Humboldt	McKeown Ranch, N of		Comment
HSC39951	Anthoxanthum occidentale	Linda M. Barker	Feb 22 1976	1312	Humboldt	3 mi. W of Arcata		Comment
HSC40404	Anthoxanthum occidentale	Linda M. Barker	Apr 13 1976	1387	Humboldt	3 mi. W of Arcata		Comment
HSC49816	Anthoxanthum occidentale	R. York	Apr 21 1979	243	Humboldt	Behind the town of Ko		Comment
HSC5263	Anthoxanthum occidentale	John Warner Hosking	Aug 5 1966		Humboldt	Fickle Hill Rd, 1 mi. E o		Comment
HSC75434	Anthoxanthum occidentale	J. O. Sawyer, M. Erickson	Jul 15 1979	3413	Humboldt	Adroni Res	457	Comment
HSC79443	Anthoxanthum occidentale	Kenneth Clark	Mar 27 1980	550	Humboldt	300 yards S	107	Comment
HSC90322	Anthoxanthum occidentale	C. Wilson, P. Kittelson, M. Harc	May 2 1992	61	Humboldt	50 m up dii	61	Comment
HSC90402	Anthoxanthum occidentale	Michele Lewis, Lisa Sims, Roge	May 12 1992	49	Humboldt	Behind the Redwood S		Comment
JEPS70574	Hierochloe occidentalis	Milo S. Baker	Jul 20 1923	60	Humboldt	Redwood House Road		Comment
JEPS72935	Hierochloe occidentalis	Lincoln Constance	May 31 1934	749	Humboldt	along n side Bull Cr. (fr		Comment
POM118322	Hierochloe occidentalis	Marcus E. Jones	4 26 1924	s.n.	Humboldt	Scotia		Comment
POM160893	Hierochloe occidentalis	Joseph P. Tracy	4 21 1918	4882	Humboldt	Around Hu	305	Comment
POM311256	Hierochloe occidentalis	Keith C. Hughes	2 3 1961	327	Humboldt	Richardson	137	Comment
RSA156091	Hierochloe occidentalis	W. A. Silveus	7 9 1938	2960	Humboldt	Dyerville		Comment
RSA183516	Hierochloe occidentalis	G. N. Bos	5 2 1965	248	Humboldt	8 miles eas	793	Comment
RSA34312	Hierochloe occidentalis	L. Larsen	4 23 1935	s.n.	Humboldt	Orleans		Comment
SD53154	Hierochloe occidentalis	Darley F. Howe	22-May-62	3304	Humboldt	3 miles eas	395	Comment
SDSU1120	Hierochloe occidentalis	Wayne A. Bemis, R. Becking	4/17/1964	WAB,#256	Humboldt	North Coas	143	Comment
SDSU1121	Hierochloe occidentalis	D. F. Howe	5/22/1962	3304	Humboldt	3 miles eas	396	Comment

CALIFORNIA COUNTIES - From CCH database; July 2015

Specimen ID	Determination *	Collector	Collection Date	Collection	County	Locality	Elevation in	Feedback
SEINET181184	Hierochloe occidentalis	Bassett Maguire, Ruth Maguire	6/8/1934	15071	Humboldt	Bolling Grove State Pa		Comment
SEINET200705	Hierochloe occidentalis	Joseph P. Tracy	4/26/1931	9342	Humboldt	Willow Creek Canyon		Comment
SEINET271527	Anthoxanthum occidentale	Bassett Maguire, Ruth Maguire	6/8/1934	15071	Humboldt	Bolling Grove State Pa		Comment
UC1103736	Hierochloe occidentalis	Joseph P. Tracy	Mar 20 1921	5423	Humboldt	Blue Slide ↑	91	Comment
UC1103737	Hierochloe occidentalis	Joseph P. Tracy	Jul 9 1934	13340	Humboldt	3 mi s Harr	761	Comment
UC1103738	Hierochloe occidentalis	Joseph P. Tracy	May 16 1942	17348	Humboldt	Garberville	152	Comment
UC1224689	Hierochloe occidentalis	D. E. Anderson	Mar 22 1964	2925	Humboldt	on roadcut on n side o		Comment
UC167083	Hierochloe occidentalis	Joseph Burtt Davy	Jun 11 1899	5424	Humboldt	Elk Prairie		Comment
UC187262	Hierochloe occidentalis	Joseph P. Tracy	May 7 1911	3180	Humboldt	Kneeland P	761	Comment
UC187263	Hierochloe occidentalis	J. P. Tracy	Aug. 1, 1901	1237	Humboldt	woods nea	91	Comment
UC205670	Hierochloe occidentalis	Joseph P. Tracy	Apr 21 1918	4882	Humboldt	around Hur	304	Comment
UC39802	Hierochloe occidentalis	Joseph Burtt Davy and Walter	Jun 11 1899	5424	Humboldt	near Hubbards Station		Comment
UC39806	Hierochloe occidentalis	W. C. Blasdale	Jun 7 1896		Humboldt	near Kneeland Prairie		Comment
UC526828	Hierochloe occidentalis	Joseph P. Tracy	Feb 28 1926	7382	Humboldt	Willow Cre	304	Comment
UC526829	Hierochloe occidentalis	Joseph P. Tracy	Apr 11 1926	7401	Humboldt	Bridgeville	228	Comment
UC573684	Hierochloe occidentalis	H. S. Yates	Jun 22 1936	5850	Humboldt	4 mi ne Bald Mt.; Chin		Comment
UCD85343	Anthoxanthum occidentale	Linda M. Barker	02 22 1976	1312	Humboldt	Humboldt County: Coa		Comment
UCD85348	Anthoxanthum occidentale	A. A. Beetle, G. L. Stebbins, Jr.	06 03 1942	3487	Humboldt	Humboldt County: Rec		Comment
UCD85497	Anthoxanthum occidentale	H. S. Yates	06 22 1936	5850	Humboldt	Humboldt County: 4 m		Comment
CAS171840	Anthoxanthum occidentale	Mabel Wiesendanger	Apr. 7, 1928.	907	Humboldt	Lane's Redwood Flat, F		Comment
HSC10095	Anthoxanthum occidentale	D. W. C.			Humboldt	Mattole Area		Comment
RSA10085	Hierochloe occidentalis	Joseph P. Tracy	4 11 1926	7401	Humboldt	Bridgeville	229	Comment
RSA604019	Hierochloe occidentalis	R. R. Halse	3 26 1996	5020	Humboldt	Redwood ↑	708	Comment
SEINET270546	Hierochloe occidentalis	Richard R. Halse	3/26/1996	5020	Humboldt	Redwood National Par		Comment
UCD85354	Anthoxanthum occidentale	A. H. Murphy	02 01 1947	s.n.	Humboldt	Humboldt County: Alo		Comment
CAS1151446	Anthoxanthum occidentale	R. Crowe, E. Hinman, C. Johnson	9-Mar-13	13400	Marin	Mount Tamalpais. Mar		Comment
CAS1152821	Anthoxanthum occidentale	R. Crowe, P. da Silva, E. Hinman	12-Apr-13	13419	Marin	Mount Tamalpais. Mar		Comment
CAS454077	Anthoxanthum occidentale	Lewis S. Rose	19-Mar-64	64009	Marin	Hearts Des	12	Comment
CAS520720	Anthoxanthum occidentale	Catherine A. Toschi	17-Feb-63	63:14:00	Marin	0.5 miles n	6	Comment
CDA12024	Hierochloe occidentalis	G. F. Hrusa, B. Follansbee	February 26 1990	7500	Marin	North Coas	300	Comment
CHSC29298	Hierochloe occidentalis	J. D. Prouty	04 12 1980	80.44	Marin	On bank above Wildca		Comment
CHSC61252	Hierochloe occidentalis	J. D. Jokerst	04 12 1980		Marin	Adjacent to Entrance S		Comment
CHSC8209	Hierochloe occidentalis	D. McClain	03 27 1969	52	Marin	1/2 mi. S. c	30	Comment
DS488692	Anthoxanthum occidentale	D. E. Breedlove	17-Apr-62	2332	Marin	7.4 miles e:	106	Comment
DS565172	Anthoxanthum occidentale	Lewis S. Rose	19-Mar-64	64009	Marin	Hearts Des	12	Comment

**CALIFORNIA COUNTIES - From CCH database; July 2015**

Specimen ID	Determination *	Collector	Collection Date	Collection	County	Locality	Elevation in	Feedback
GH360145	Hierochloe occidentalis	C. G. Michener & F. T. Bioletti	1893-03		Marin	Mill Valley		Comment
GH360146	Hierochloe occidentalis	V. E. Long	5/4/1933	212a	Marin	Mill Valley		Comment
GH360148	Hierochloe occidentalis	L. S. Rose	3/19/1964	64009	Marin	Hearts Desire Beach, T		Comment
GH360154	Hierochloe occidentalis	H. N. Bolander		6	Marin	Redwoods		Comment
HSC10093	Anthoxanthum occidentale	L. S. Rose	Mar 19 1964	64009	Marin	Hearts Des	12	Comment
JEPS70573	Hierochloe occidentalis	W. L. Jepson	Feb 10 1924	10311	Marin	Paper Mill Creek		Comment
JEPS79016	Hierochloe occidentalis	Edward Lee, Annetta Carter	Dec 22 1935	1690	Marin	cove just s Indian Beac		Comment
OBI21898	Anthoxanthum occidentale	Lewis S. Rose	19-Mar-64	64009	Marin	Hearts Des	12	Comment
POM208029	Hierochloe occidentalis	Michener, Bioletti		12056	Marin	Mill Valley		Comment
POM256529	Hierochloe occidentalis	B. O. Schreiber	2 2 1936	2117	Marin	Schoolteacher's Beach		Comment
POM257285	Hierochloe occidentalis	Virginia Long	5 4 1933	212a	Marin	Mill Valley	61	Comment
RSA101824	Hierochloe occidentalis	H. N. Bolander	s.d.	6	Marin	Redwoods		Comment
RSA169351	Hierochloe occidentalis	L. S. Rose	3 19 1964	64009	Marin	Hearts Des	12	Comment
RSA254398	Hierochloe occidentalis	Robert A. Norris	4 10 1975	2311	Marin	Samuel P. Taylor State		Comment
RSA289513	Hierochloe occidentalis	Edward Lee, Annetta Carter	12 22 1935	1690	Marin	Cove just south of Indi		Comment
RSA394737	Hierochloe occidentalis	Quinn P. Sinnott, Kathy A. Sinn	4 13 1975	152	Marin	along trail i	61	Comment
RSA40144	Hierochloe occidentalis	L. S. Rose	1 11 1949	49002	Marin	Lagunitas C	27	Comment
RSA414061	Hierochloe occidentalis	Mark Morris	3 30 1929	s.n.	Marin	Mt. Tamalpais		Comment
RSA414062	Hierochloe occidentalis	Anonymous	3 31 1915	s.n.	Marin	Muir Woods		Comment
SBBG26344	Hierochloe occidentalis	B. Crampton	May 4 1965		Marin	4.7 mi SE of Nicasio Lu		Comment
SBBG33962	Hierochloe occidentalis	L. S. Rose	Mar 19 1964		Marin	Hearts Des	12	Comment
SD180621	Hierochloe occidentalis	Beecher Crampton	28-Apr-54	1798	Marin	¼ mile east of Woodac		Comment
SEINET182708	Anthoxanthum occidentale		1/15/1925		Marin	Mt. Tamalpais		Comment
SEINET186017	Anthoxanthum occidentale	V. E. Long	5/4/1933	212a	Marin	Mill Valley.		Comment
SJSU4561	Anthoxanthum occidentale	Lewis S. Rose	3/19/1964	64009	Marin	Hearts Des	12	Comment
UC1011007	Hierochloe occidentalis	unknown	May 4 1936	201	Marin	Camp Taylor Santa Ros		Comment
UC1132090	Hierochloe occidentalis	H. S. Yates	Mar 18 1934	3694	Marin	near Inverr	6	Comment
UC1258199	Hierochloe occidentalis	Paul But	Apr 23 1976	1020	Marin	San Geronimo Valley C		Comment
UC1541541	Hierochloe occidentalis	Harold E. Parks	Jan-25		Marin	Mt. Tamalç	152	Comment
UC167081	Hierochloe occidentalis	Harley P. Chandler	Feb 22 1901	766	Marin	s slope Mt. Tamalpais		Comment
UC292579	Hierochloe occidentalis	H. E. Parks		2999	Marin	Mt. Tamalpais		Comment
UC366026	Hierochloe occidentalis	J. G. Lemmon and wife	May 1874		Marin	near San Rafael		Comment
UC39804	Hierochloe occidentalis	W. L. Jepson	Apr. 1-2, 1893		Marin	Olema		Comment
UC39805	Hierochloe occidentalis	H. N. Bolander	1863		Marin			Comment
UC403379	Hierochloe occidentalis	H. E. and S. T. Parks	Apr 10 1930	462	Marin	Lake Phoer	30	Comment

**CALIFORNIA COUNTIES - From CCH database; July 2015**
**5**

Specimen ID	Determination *	Collector	Collection Date	Collection	County	Locality	Elevation in	Feedback
UC579601	Hierochloe occidentalis	H. S. Yates	Apr 2 1935	5040	Marin	Muir Wooc	91	Comment
UC585517	Hierochloe occidentalis	Virginia E. Long	May 4 1933	212a	Marin	Mill Valley	60	Comment
UC589477	Hierochloe occidentalis	Beryl O. Schreiber	Jun 17 1932	531	Marin	Waterfall Beach Tomal		Comment
UC614988	Hierochloe occidentalis	Beryl O. Schreiber	Feb 2 1936	2117	Marin	Schoolteacher's Beach		Comment
UC76911	Hierochloe occidentalis	Michener and Bioletti	Feb. 1892		Marin	Sequoia Canyon		Comment
UC922080	Hierochloe occidentalis	Geo. Thurber	Oct 4 1863		Marin			Comment
UCD32890	Hierochloe occidentalis	Beecher Crampton	05 04 1965	7311	Marin	Marin County, 4.7 mile		Comment
UCD36540	Hierochloe occidentalis	Beecher Crampton	04 28 1954	1798	Marin	Marin County: 1/4 mil		Comment
UCD85339	Anthoxanthum occidentale	Beecher Crampton	04 28 1954	1798	Marin	Marin County: 1/4 mil		Comment
UCD85340	Anthoxanthum occidentale	Beecher Crampton	05 04 1965	7311	Marin	Marin County, 4.7 mile		Comment
UCD85346	Anthoxanthum occidentale	Beecher Crampton	04 28 1954	1798	Marin	Marin County: 1/4 mil		Comment
UCD85347	Anthoxanthum occidentale	Beecher Crampton	05 04 1965	7311	Marin	Marin County: 4.7 mile		Comment
UCD85353	Anthoxanthum occidentale	P. B. Kennedy	03 31 1918	s.n.	Marin	Marin County: Mill Val		Comment
UCD85355	Anthoxanthum occidentale	Lewis S. Rose	03 19 1964	64009	Marin	Marin Cour	12	Comment
UCR136419	Hierochloe occidentalis	Beecher Crampton	May 4 1965	7311	Marin	Central Co:	396	Comment
UCR136591	Hierochloe occidentalis	Beecher Crampton	Apr 28 1954	1798	Marin	San Francis	122	Comment
UCSC87	Hierochloe occidentalis	H. S. Yates	May 18 1934	3694	Marin	near Inverr	6	Comment
CAS275994	Anthoxanthum occidentale	Virginia E. Long	4-May-33	212a	Marin	Mill Valley	60	Comment
CAS326368	Anthoxanthum occidentale	John Thomas Howell	Apr. 29, 1945	20781	Marin	Fish Grade		Comment
CAS440207	Anthoxanthum occidentale	Javier Peñalosa	15-Jul-61	1988	Marin	Tiburon Pe	60	Comment
CAS515033	Anthoxanthum occidentale	Gordon H. True	6-Apr-65	1801	Marin	Fire Road south side of		Comment
CAS624508	Anthoxanthum occidentale	Gordon H. True	12-Apr-77	8158	Marin	Audubon C	Mar-60	Comment
CAS99280	Anthoxanthum occidentale	Mrs. E. C. Sutcliffe	Mar-21	s.n.	Marin	Mill Valley		Comment
DS268464	Anthoxanthum occidentale	Beryl O. Schreiber	2-Feb-36	2117	Marin	Schoolteacher's Beach		Comment
DS309696	Anthoxanthum occidentale	Virginia E. Long	4-May-33	212a	Marin	Mill Valley	60	Comment
DS59943	Anthoxanthum occidentale	H. N. Bolander	1860-67	2279	Marin	Unspecified		Comment
DS670363	Anthoxanthum occidentale	James I. W. McMurphy	April 14, 15, 1906	s.n.	Marin	Mt. Tamalpais. Redwo		Comment
HSC10099	Anthoxanthum occidentale	Robert Wunner	Apr 21 1962		Marin	Ross, 200 yards on trai		Comment
SACT001279	Hierochloe occidentalis	R. Darby	3/17/1940		Marin	2 miles west of Lagunit		Comment
SACT001280	Hierochloe occidentalis		4/2/1960		Marin	No collector/determin		Comment
SEINET176359	Hierochloe occidentalis	H. E. Parks			Marin	In canyons on Mt. Tam		Comment
UCD85327	Anthoxanthum occidentale	Javier Peñalosa	07 15 1961	1988	Marin	Marin Cour	60	Comment
UCD85332	Anthoxanthum occidentale	Morris Halperin	06 22 1932	s.n.	Marin	Marin County: Muir W		Comment
UCD85352	Anthoxanthum occidentale	P. B. Kennedy	03 22 1914	4636	Marin	Marin County: Muir W		Comment
UCD85496	Anthoxanthum occidentale	H. S. Yates	04 02 1935	5040	Marin	Calaveras C	91	Comment



**CALIFORNIA COUNTIES - From CCH database; July 2015**

Specimen ID	Determination *	Collector	Collection Date	Collection	County	Locality	Elevation in	Feedback
UCSB71629	<i>Anthoxanthum occidentale</i>		4/17/1962	2332	Marin	7.4 mi E of	106	Comment
CHSC6128	<i>Hierochloe occidentalis</i>	E. P. Parreno	05 18 1968	130	Mendocino	Roadside of hwy. 20 ca		Comment
CHSC6183	<i>Hierochloe occidentalis</i>	J. Wheeler	05 11 1968	334	Mendocino	Alongside hwy. 20 ca. !		Comment
JEPS70575	<i>Hierochloe occidentalis</i>	W. C. Mathews	May 6 1932	43	Mendocino	Ft. Bragg		Comment
JEPS73837	<i>Hierochloe occidentalis</i>	L. R. Heckard	Mar 2 1974	3637	Mendocino	woods abo	91	Comment
JEPS7451	<i>Hierochloe occidentalis</i>	G. Thomas Robbins	Apr 4 1952	3409	Mendocino	about one mi sw Menc		Comment
RSA40689	<i>Hierochloe occidentalis</i>	I. L. Wiggins	3 20 1948	11598	Mendocino	7.6 miles west of Bran		Comment
RSA407268	<i>Hierochloe occidentalis</i>	Gladys L. Smith	3 6 1979	5163	Mendocino	Along railrc	23	Comment
SEINET198901	<i>Anthoxanthum occidentale</i>	Ira L. Wiggins	3/20/1948	11598	Mendocino	7.6 miles west of Bran		Comment
SEINET221086	<i>Hierochloe occidentalis</i>	Mary E. Barkworth, Betsy Neel	4/19/1980	2490	Mendocino	Hendy Woods State Pa		Comment
SEINET242639	<i>Hierochloe occidentalis</i>	M. E. Barkworth, Betty Jacobs;	4/8/2003	2003/8	Mendocino	Hendy Woods State Pa		Comment
UC1132087	<i>Hierochloe occidentalis</i>	H. L. Person	May 10 1932		Mendocino	near Camp 91-121		Comment
UC71011	<i>Hierochloe occidentalis</i>	Dr. Dresslar	1901		Mendocino			Comment
UC754384	<i>Hierochloe occidentalis</i>	Ira L. Wiggins	Mar 20 1948	11598	Mendocino	hillsides 7.6 mi w Bran		Comment
UCD102774	<i>Anthoxanthum occidentale</i>	Daniel Sanchez-Mata, M. G. Ba	04 20 2002	s.n.	Mendocino	Mendocinc	270	Comment
UCD85328	<i>Anthoxanthum occidentale</i>	M. Wiesendanger	04 07 1928	907	Mendocino	Mendocino County: Re		Comment
UCD85342	<i>Anthoxanthum occidentale</i>	Frederica Bowcutt	05 19 1989	1219	Mendocino	Mendocinc	188	Comment
UCD85345	<i>Anthoxanthum occidentale</i>	A. A. Beetle	06 27 1946	4690	Mendocino	Mendocino County: Cr		Comment
UCR122215	<i>Hierochloe occidentalis</i>	George K. Helmkamp, E. A. Hel	Jun 18 2000	5806	Mendocino	North Coas	305	Comment
CAS926066	<i>Anthoxanthum occidentale</i>	Gladys L. Smith	6-Mar-79	5163	Mendocino	Along railrc	22	Comment
CAS926096	<i>Anthoxanthum occidentale</i>	Gladys L. Smith, Clare R. Whee	6-Mar-79	5180A	Mendocino	Jackson Sta	304	Comment
DS518912	<i>Anthoxanthum occidentale</i>	James McMurphy	29-May-02	s.n.	Mendocino	Albion Ridge		Comment
DS59951	<i>Anthoxanthum occidentale</i>	Jas. McMurphy	Mar-03	416	Mendocino	Albion River		Comment
HSC66711	<i>Anthoxanthum occidentale</i>	Melany Seacat, Deni Seymour	1979	135	Mendocino	Big River Estuary, 2.5 n		Comment
HSC85158	<i>Anthoxanthum occidentale</i>	Gladys L. Smith	Mar 6 1979	5163	Mendocino	.1 mi from	23	Comment
HSC93099	<i>Anthoxanthum occidentale</i>	F. Bowcutt	Jul 11 1989	1482	Mendocino	Above Darl	305	Comment
HSC93100	<i>Anthoxanthum occidentale</i>	F. Bowcutt	Jul 11 1989	1473	Mendocino	Above Darl	159	Comment
HSC93793	<i>Anthoxanthum occidentale</i>	Gordon Leppig	May 16 1998	768	Mendocino	Rt 1 mi. ma	488	Comment
OBI33254	<i>Anthoxanthum occidentale</i>	David J. Keil	1-Jul-83	17245	Mendocino	Jackson State Forest ca		Comment
UCD19962	<i>Anthoxanthum occidentale</i>	C. H. Lamoureux, R. Gankin	03 16 1956	1026	Mendocino	15 miles west of Willit		Comment
UCD85324	<i>Anthoxanthum occidentale</i>	K. Bradshaw	04 07 1950	6	Mendocino	Mendocinc	91	Comment
UCD85335	<i>Anthoxanthum occidentale</i>	G. Thomas Robbins	04 04 1952	3409	Mendocino	Mendocino County: Ak		Comment
UCD85336	<i>Anthoxanthum occidentale</i>	P. B. Kennedy	05 26 1929	313	Mendocino	Mendocino County: Gr		Comment
UCD85337	<i>Anthoxanthum occidentale</i>	P. B. Kennedy	05 26 1929	s.n.	Mendocino	Mendocino County: Gr		Comment
UCD85344	<i>Anthoxanthum occidentale</i>	W. Robert Powell	10 16 1981	2831	Mendocino	Mendocinc	115	Comment

**CALIFORNIA COUNTIES - From CCH database; July 2015**

Specimen ID	Determination *	Collector	Collection Date	Collection	County	Locality	Elevation in	Feedback
CAS520722	Anthoxanthum occidentale	Clare B. Hardham	Jan. 2, 1958	2791	Monterey	Santa Lucia Mountains		Comment
CAS520723	Anthoxanthum occidentale	F. W. Haasis	1-Apr-59	38.59	Monterey	Road 20 fe	365	Comment
CAS520724	Anthoxanthum occidentale	Beatrice F. Howitt	30-May-63	24	Monterey	Santa Lucia Mountains		Comment
CAS565526	Anthoxanthum occidentale	Beatrice F. Howitt	8-Mar-70	3123	Monterey	Monterey Peninsula. Ir		Comment
CAS749021	Anthoxanthum occidentale	Cathy Genetti, Eric Engles	28-Feb-82	9	Monterey	Landels-Hill Big Creek I		Comment
CAS99279	Anthoxanthum occidentale	Eric Walther	Apr-23	s.n.	Monterey	Monterey		Comment
PGM1773	Hierochloe occidentalis	Helen Lind	5/29/1978		Monterey	Del Monte Forest - Go		Comment
PGM1845	Hierochloe occidentalis	James R. Griffin	3/22/1973		Monterey	Del Monte Forest SFB		Comment
PGM2924	Hierochloe occidentalis	Vern Yadon	6/11/1991		Monterey	Del Monte Forest India		Comment
PGM5878	Hierochloe occidentalis	Beatrice F Howitt	6/2/1955	579	Monterey	Bixby Creek Rd (Old Bi		Comment
PGM5880	Hierochloe occidentalis	Beatrice F Howitt	4/6/1957		Monterey	Little Sur River Trail - A		Comment
POM116455	Hierochloe occidentalis	J. Clemens	8 15 1910	s.n.	Monterey	Carmel River.		Comment
POM127233	Hierochloe occidentalis	Le Roy Abrams	5 14 1920	7481	Monterey	Coast trail. Rancho Los		Comment
POM198467	Hierochloe occidentalis	Josephine D. Raudall	12 28 1909	s.n.	Monterey	San Jose Canon		Comment
RSA153038	Hierochloe occidentalis	Jack Springer	5 28 1933	354	Monterey	2.5 miles north of Big S		Comment
RSA91975	Hierochloe occidentalis	F. W. Peirson	Jun 27 1923	s.n.	Monterey	Seventeen Mile Drive		Comment
RSA91976	Hierochloe occidentalis	F. W. Peirson	Jul 19 1937	12214	Monterey	Pine Ridge	30	Comment
SBBG109922	Hierochloe occidentalis	C. B. Hardham	Apr 13 1961	6883	Monterey	Santa Lucia Mtns: Prev		Comment
SBBG109931	Hierochloe occidentalis	C. B. Hardham	Mar 25 1958	2968	Monterey	Santa Lucia Mtns: Will		Comment
SBBG115199	Hierochloe occidentalis	E. Collins, C. Cooper	Jul 20 1992		Monterey	Santa Lucia Mtns: UC E		Comment
SBBG33380	Hierochloe occidentalis	A. D. E. Elmer	Mar-02	4124	Monterey	Santa Lucia Mtns: King		Comment
SBBG35541	Hierochloe occidentalis	E. R. Chandler	May 16 1964	1672	Monterey	Santa Lucia Mtns: Big C		Comment
SBBG57128	Hierochloe occidentalis	R. Hoffmann	Jul 21 1931		Monterey	Santa Lucia Mtns: Big S		Comment
SEINET244870	Hierochloe occidentalis	G. K. Helmkamp, E. A. Helmkar	4/19/2002	7497	Monterey	Santa Lucia	365	Comment
UC1594162	Hierochloe occidentalis	Jerry Powell	May 13 1992	1644	Monterey	Brunette Ci	180	Comment
UC76775	Hierochloe occidentalis	J. Burt Davy		7703	Monterey	Santa Lucia Mts.		Comment
UC76776	Hierochloe occidentalis	J. Burt Davy	May 12 1901	7358	Monterey	Idlewild		Comment
Read comments May 13 2008								
UCD85334	Anthoxanthum occidentale	Jack Springer	05 28 1933	354	Monterey	Monterey County: 2.5		Comment
UCR104964	Hierochloe occidentalis	George K. Helmkamp, E. A. Hel	Jun 23 1997	2084	Monterey	Central Co:	274	Comment
UCR123090	Hierochloe occidentalis	George K. Helmkamp, E. A. Hel	Apr 19 2002	7497	Monterey	Santa Lucia	366	Comment
UCR130618	Hierochloe occidentalis	George K. Helmkamp, E. A. Hel	May 21 1999	4851	Monterey	Santa Lucia	290	Comment
UCSB16740	Anthoxanthum occidentale	Clare Hardham	4/13/1961	6883	Monterey	Prewitt Creek; Santa Li		Comment
UCSB41688	Anthoxanthum occidentale	Brent Cushenbery	4/11/1981	1046	Monterey	2.0 mi up L	213	Comment
UCSC1894	Hierochloe occidentalis	Charisse Bickford	Apr 8 1979		Monterey	Found in R:	60	Comment

**CALIFORNIA COUNTIES - From CCH database; July 2015**

Specimen ID	Determination *	Collector	Collection Date	Collection	County	Locality	Elevation in	Feedback
UCSC1895	Hierochloe occidentalis	Charisse Bickford	May 26 1979		Monterey	Found in Bi	91	Comment
CAS520721	Anthoxanthum occidentale	Beatrice F. Howitt	2-Jun-55	579	Monterey	Santa Lucia	457	Comment
CAS987722	Anthoxanthum occidentale	Jeanette Carpenter	19-Apr-83	141	Monterey	South Fork	487	Comment
CAS99283	Anthoxanthum occidentale	E. K. Abbott	No date on label	s.n.	Monterey	Unspecified		Comment
DS103426	Anthoxanthum occidentale	L. R. Abrams	14-May-20	7481	Monterey	Coast trail, Rancho Las		Comment
DS15539	Anthoxanthum occidentale	Josephine D. Randall	Dec. 28, 1909	s.n.	Monterey	Monterey Peninsula. S		Comment
DS393812	Anthoxanthum occidentale	E. L. H. Knoche	July 25, 1898	s.n.	Monterey	Mill Creek, Sur		Comment
DS496440	Anthoxanthum occidentale	Clare B. Hardham	3/25/1958	2968	Monterey	Santa Lucia Mountains		Comment
OBI2518	Anthoxanthum occidentale	Larry E. Brown	28-Feb-70	1735	Monterey	Pfeiffer-Big Sur state p		Comment
OBI68633	Anthoxanthum occidentale	Oliver Hernandez, Aaron E. Sim	11-May-08	3	Monterey	Limekiln State Park ne;		Comment
OBI71796	Anthoxanthum occidentale	Michael Walgren	11-May-08	49	Monterey	Limekiln State Park alo		Comment
UC1037109	Hierochloe occidentalis	Leo Whitney	Feb 24 1935	2272	Monterey	8 mi nw Anderson Can		Comment
UCD85349	Anthoxanthum occidentale	Larry E. Brown	02 28 1970	1735	Monterey	Monterey County: Pfei		Comment
UCD85357	Anthoxanthum occidentale	L. Whitney	02 23 1935	s.n.	Monterey	Monterey County: Blu		Comment
UCSB16743	Anthoxanthum occidentale	Clare Hardham	3/25/1958	2968	Monterey	Willow Creek, Santa Lu		Comment
UCSB41680	Anthoxanthum occidentale	K. Williams	4/11/1981	34	Monterey	Along Lime	121	Comment
UCSB45029	Anthoxanthum occidentale	K. Brownell	3/3/1979	26	Monterey	1.7 mi E on	274	Comment
Read comments Mar 21 2012								
UCSB52153	Anthoxanthum occidentale	Cronemiller, Samon	4/16/1927	56080	Monterey	Post Ridge;	304	Comment
POM116724	Hierochloe occidentalis	Marcus E. Jones		302	Nevada	Soda Springs		Comment
SBBG109450	Hierochloe occidentalis	C. B. Hardham	Jul 1 1958	3740	San Luis Obispo	Santa Lucia Mtns: hear		Comment
CAS448388	Anthoxanthum occidentale	R. F. Hoover	7-Jun-64	8980	San Luis Obispo	Lower Canyon of San C		Comment
JEPS99313	Hierochloe occidentalis	Clare B. Hardham	Jul 1 1958	3740	San Luis Obispo	Old Creek, headwaters		Comment
OBI49569	Anthoxanthum occidentale	Robert F. Hoover	7-Jun-64	8980	San Luis Obispo	Lower cyn of San Carp		Comment
SD112834	Hierochloe occidentalis	Darley F. Howe	18-May-63	3492	San Luis Obispo	11.5 miles south of Pis		Comment
UC1153404	Hierochloe occidentalis	R. F. Hoover	Jun 7 1964	8980	San Luis Obispo	n slope Lower Canyon		Comment
CAS1039757	Anthoxanthum occidentale	C. F. B.	15-Jan-02	247	San Mateo	West side King's Moun		Comment
CAS328477	Anthoxanthum occidentale	L. R. A.	Jan 7 1902	2258	San Mateo	Kings Mountain		Comment
CAS99284	Anthoxanthum occidentale	C. F. B.	15-Jan-02	247	San Mateo	West side King's Moun		Comment
DS166954	Anthoxanthum occidentale	L. R. A.	Jan 7 1902	2258	San Mateo	Kings Mountain		Comment
DS184003	Anthoxanthum occidentale	Elmer I. Applegate	March 9, 1895	815	San Mateo	Near summit of Coast		Comment
DS393773	Anthoxanthum occidentale	John Hunter Thomas	3-Apr-54	3820	San Mateo	Along San C	106	Comment
DS59937	Anthoxanthum occidentale	L. R. A.	Jan 7 1902	2258	San Mateo	Kings Mountain		Comment
DS61053	Anthoxanthum occidentale	L. R. Abrams	Mch. 7, 1904	s.n.	San Mateo	Santa Cruz Mountain P		Comment
DS70387	Anthoxanthum occidentale	L. R. A.	Jan 7 1902	2258	San Mateo	Kings Mountain		Comment

**CALIFORNIA COUNTIES - From CCH database; July 2015**

Specimen ID	Determination *	Collector	Collection Date	Collection	County	Locality	Elevation in	Feedback
ECON360149	Hierochloe occidentalis	C. F. Baker	1/15/1902	247	San Mateo	West side King's Moun		Comment
GH360147	Hierochloe occidentalis	C. F. Baker	1/15/1902	247	San Mateo	West side King's Moun		Comment
JROH5204	Anthoxanthum occidentale	Volney Rattan	3/1/1867	s.n.	San Mateo	Jasper Ridge Biological		Comment
POM207955	Hierochloe occidentalis	C. F. Baker	1 15 1902	247	San Mateo	West side of King's Mo		Comment
POM87688	Hierochloe occidentalis	Le Roy Abrams	1 7 1902	2258	San Mateo	Kings Mts.		Comment
RSA10998	Hierochloe occidentalis	C. B. Wolf	3 14 1928	1535	San Mateo	La Honda g	152	Comment
RSA120374	Hierochloe occidentalis	Le Roy Abrams	3 7 1904	s.n.	San Mateo	Bear Gulch, Santa Cruz		Comment
RSA14316	Hierochloe occidentalis	Elmer I. Applegate	3 9 1895	815	San Mateo	near summit of Coast I		Comment
RSA187345	Hierochloe occidentalis	John H. Thomas	4 3 1954	3820	San Mateo	Along San C	107	Comment
UC1132086	Hierochloe occidentalis	Beryl Schreiber	Apr 3 1939	2609	San Mateo	Pescadero-	152	Comment
UC75024	Hierochloe occidentalis	C. F. B.	Jan 15 1902	247	San Mateo	w side of mountain Kir		Comment
UC768776	Hierochloe occidentalis	R. F. Hoover	Mar 3 1939	3898	San Mateo	on La Honda road abo		Comment
UC822103	Hierochloe occidentalis	L. R. Abrams	Mar 7 1904		San Mateo	Bear Gulch Santa Cruz		Comment
UC912633	Hierochloe occidentalis	Herbert L. Mason	Apr 23 1927	3669	San Mateo	La Honda		Comment
CAS141103	Anthoxanthum occidentale	A. D. E. Elmer	March, 1902	4124	San Mateo	King's Mt.		Comment
CAS526960	Anthoxanthum occidentale	R. E. Frenkel	8-Mar-64	395	San Mateo	On Starr Hi	518	Comment
DS59950	Anthoxanthum occidentale	William R. Dudley	Mar 24, 1894	s.n.	San Mateo	Near bridge, La Honda		Comment
DS621429	Anthoxanthum occidentale	John H. Thomas	18-Dec-68	14868	San Mateo	Oakland YMCA Camp r		Comment
DS70386	Anthoxanthum occidentale	W. R. Dudley	2-May-03	s.n.	San Mateo	Santa Cruz Mountain P		Comment
DS70391	Anthoxanthum occidentale	W. R. Dudley	2-May-03	s.n.	San Mateo	Santa Cruz Mountain P		Comment
DS70392	Anthoxanthum occidentale	W. R. Dudley	2-May-03	s.n.	San Mateo	Santa Cruz Mountain P		Comment
JEPS48461	Hierochloe occidentalis	James G. Daly	1934	179	San Mateo	3 mi w Skyline Bouleva		Comment
SBBG30746	Hierochloe occidentalis	C. Bornstein	Jun 7 1994		San Mateo	Gazos Crk Rd, 3.6 mi E		Comment
UC1137088	Hierochloe occidentalis	August L. Hormay	Mar 6 1932		San Mateo	near Pescadero (redw		Comment
UCD85325	Anthoxanthum occidentale	August L. Hormay	03 06 1932	s.n.	San Mateo	San Mateo County: Pe		Comment
UCD85351	Anthoxanthum occidentale	August L. Hormay	03 06 1932	s.n.	San Mateo	San Mateo County: Blu		Comment
CAS710855	Anthoxanthum occidentale	Cronemiller, Samon	4/16/2027	2987	Santa Barbara	Post Ridge,	304	Comment
SEINET202610	Hierochloe occidentalis	J. M Tucker	4/12/1963	3685	Santa Clara	Hecker Pass Road from		Comment
UC306627	Hierochloe occidentalis	A. D. E. Elmer	May, 1903	4742	Santa Clara	Wrights		Comment
CAS141102	Anthoxanthum occidentale	A. D. E. Elmer	May, 1903	4742	Santa Clara	Wright's		Comment
DS59940	Anthoxanthum occidentale	Dr. C. L. Anderson	1885	s.n.	Santa Clara	Santa Cruz Mts.		Comment
DS59948	Anthoxanthum occidentale	D. D. Davis	1-May-03	s.n.	Santa Clara	Unspecified		Comment
DS70248	Anthoxanthum occidentale	A. D. E. Elmer	May, 1903	4742	Santa Clara	Wrights		Comment
POM199085	Hierochloe occidentalis	A. D. E. Elmer		4742	Santa Clara	Wrights		Comment
UCD85330	Anthoxanthum occidentale	J. M. Tucker	04 12 1963	3685	Santa Clara	Santa Clara County: He		Comment

**CALIFORNIA COUNTIES - From CCH database; July 2015**

Specimen ID	Determination *	Collector	Collection Date	Collection	County	Locality	Elevation in	Feedback
CDA976	Hierochloe occidentalis	D. G. Kelch	Jun 15 2003	03.089-C	Santa Cruz	Eureka Can	475	Comment
CHSC8210	Hierochloe occidentalis	B. Hamilton	04 20 1969	17	Santa Cruz	Found near Hiway 1, 6		Comment Read comments Jul 5 2010
DS393775	Anthoxanthum occidentale	John H. Thomas	5-Mar-50	1278	Santa Cruz	Along Hazel Del Road		Comment
DS393778	Anthoxanthum occidentale	John H. Thomas	9-Apr-50	1505	Santa Cruz	Along Lock	152	Comment
DS515502	Anthoxanthum occidentale	John H. Thomas	13-May-61	9351	Santa Cruz	Rancho del	30	Comment
DS577858	Anthoxanthum occidentale	John H. Thomas	23-Apr-50	1688	Santa Cruz	About 0.9 r 91-121		Comment
DS577860	Anthoxanthum occidentale	John H. Thomas	1-Mar-58	7004	Santa Cruz	Big Basin. A	304	Comment
DS582884	Anthoxanthum occidentale	John H. Thomas	12-Apr-60	8581	Santa Cruz	Near sumr	182	Comment
POM296542	Hierochloe occidentalis	Lyman Benson	4 27 1935	6448	Santa Cruz	Felton, Mt.	91	Comment
RSA176630	Hierochloe occidentalis	John H. Thomas	5 13 1961	9351	Santa Cruz	Rancho del	30	Comment
RSA187370	Hierochloe occidentalis	John H. Thomas	3 5 1950	1278	Santa Cruz	Along Hazel Del Road		Comment
RSA187375	Hierochloe occidentalis	John H. Thomas	4 23 1950	1688	Santa Cruz	About 0.9 r 91-122		Comment
RSA403526	Hierochloe occidentalis	H. L. Bauer		320	Santa Cruz	Big Basin	305	Comment
UC337792	Hierochloe occidentalis	unknown	May 1891		Santa Cruz	Santa Cruz Mts		Comment
UCR214363	Hierochloe occidentalis	A. C. Sanders	Jun 26 2010	38451	Santa Cruz	Coast Rang	113	Comment
UCSC3870	Hierochloe occidentalis	Javier Peñalosa	May 13 1961	1478	Santa Cruz	Aptos Cree	36	Comment
CAS440024	Anthoxanthum occidentale	Javier Peñalosa	13-May-61	1478	Santa Cruz	Aptos Cree	36	Comment
UCD85333	Anthoxanthum occidentale	S. N. Hays	05 20 1935	s.n.	Shasta	Shasta County: Big Ber		Comment
CAS478081	Anthoxanthum occidentale	Roxana S. Ferris, Laura Lorraine	14-Jun-61	13538	Sonoma	Joy Road grade, 1.8 mi		Comment
CDA10945	Hierochloe occidentalis	G. F. Hrusa, G. L. Stebbins	March 28 1994	11703	Sonoma	North Coas	75	Comment
CDA10947	Hierochloe occidentalis	G. F. Hrusa, G. L. Stebbins	March 28 1994	11705	Sonoma	North Coas	0	Comment
CDA12021	Hierochloe occidentalis	G. F. Hrusa	March 29 1990	7602	Sonoma	North Coas	150	Comment
CDA12904	Hierochloe occidentalis	G. F. Hrusa, R. Gross, F. Luna	March 29 1996	12738	Sonoma	North Coas	140	Comment
CHSC8208	Hierochloe occidentalis	Dave Isle	05 10 1969	448	Sonoma	8 miles S. o	30	Comment
DS450092	Anthoxanthum occidentale	Roxana S. Ferris, Laura Lorraine	14-Jun-61	13538	Sonoma	Joy Road grade, 1.8 mi		Comment
RSA143957	Hierochloe occidentalis	Roxana S. Ferris, Laura Lorraine	6 14 1961	13538	Sonoma	Joy Road grade, 1.8 mi		Comment
RSA178030	Hierochloe occidentalis	R. F. Thorne	4 19 1965	34316	Sonoma	1/2 mile fr	152	Comment
SD192846	Hierochloe occidentalis	John A. Churchill	1-May-75	745146	Sonoma	On west side of Camp		Comment
UC39803	Hierochloe occidentalis	J. Burt Davy	Jul 21 1896		Sonoma	near Duncan's Mills		Comment
UCD85341	Anthoxanthum occidentale	Roxana S. Ferris, Laura Lorraine	06 14 1961	13538	Sonoma	Sonoma County: Joy R		Comment
UCD85356	Anthoxanthum occidentale	Robert F. Thorne	04 19 1965	34316	Sonoma	Sonoma Cc	152	Comment
CAS1187411	Anthoxanthum occidentale	David L. Morgan	Feb. 13, 1958	s.n.	Sonoma	4 mi. W. of Monte Rio		Comment
CAS181639	Anthoxanthum occidentale	John Thomas Howell	27-Jul-30	5396	Sonoma	1 mile north of Ft. Ros		Comment
CAS275979	Anthoxanthum occidentale	K. Wagon	10-Apr-39	165	Sonoma	About 1/2 mile south c		Comment

**CALIFORNIA COUNTIES - From CCH database; July 2015**

Specimen ID	Determination *	Collector	Collection Date	Collection	County	Locality	Elevation in	Feedback
CAS505135	Anthoxanthum occidentale	Peter Rubtzoff	17-May-53	1377	Sonoma	Vacation Beach, near C		Comment
CAS542508	Anthoxanthum occidentale	Peter Rubtzoff	14-May-55	1844	Sonoma	Duncans Mill Marsh. A		Comment
CAS657541	Anthoxanthum occidentale	Mary P. Wells	2-Aug-81	s.n.	Sonoma	Trail north of Crows Ne		Comment
CAS731925	Anthoxanthum occidentale	Catherine Best	Feb. 10, 1985	1064	Sonoma	About .5 miles north o		Comment
CAS815728	Anthoxanthum occidentale	Mary P. Wells	3-Aug-83	156	Sonoma	Timber Preserve of Oc		Comment
DS138019	Anthoxanthum occidentale	J. W. Congdon	May 17 1880	s.n.	Sonoma	Guerneville		Comment
HSC93590	Anthoxanthum occidentale	G. Fred Hrusa, G. L. Stebbins	Mar 28 1994	11705	Sonoma	14 mi. W of Cazadero		Comment
JEPS108607	Hierochloe occidentalis	B. Bartholomew et al.	Dec 1 1975	403	Sonoma	West of Occidental on		Comment
RSA812640	Hierochloe occidentalis	John F. Emmel	12 3 1989	1141	Sonoma	0.3 air mi V 183-232		Comment
SEINET181008	Anthoxanthum occidentale	E. Tucker	4/5/1936	15003	Sonoma	Camp Meekee		Comment
UCD85329	Anthoxanthum occidentale	Collector Unknown	03 01 1941	s.n.	Sonoma	Sonoma County: Gard		Comment
UCD85350	Anthoxanthum occidentale	M. S. Baker, Virginia Bufford	04 01 1936	245	Sonoma	Sonoma County: Junct		Comment
DS177631	Anthoxanthum occidentale	Dr. Bolander	No date on label.	s.n.	Unknown	Unspecified		Comment
DS59949	Anthoxanthum occidentale	Geo. Thurber	1866	2279	Unknown	Unspecified		Comment
								Read comments Dec 15 2014
RSA102312	Hierochloe occidentalis	H. N. Bolander	s.d.	6070	Unknown	[No county or locality :		Comment
SEINET313255	Hierochloe occidentalis	J. W. Johnson	3/14/1962	1120	Unknown	Arcata, In the woods a		Comment
UC39807	Hierochloe occidentalis	H. N. Bolander	1866	6070	Unknown	"Redwoods of the coa:		Comment
UCD85338	Anthoxanthum occidentale	R. M. Love	04 17 1942	12	Ventura	Ventura County: El Tio		Comment
GH341476	Anthoxanthum occidentale	V. J. Krajina	6/11/1953		unknown	Del Norte Coast Redw		Comment
GH360144	Hierochloe occidentalis	H. N. Bolander	1866	6070	unknown	[no locality data]		Comment
GH360150	Hierochloe occidentalis	H. N. Bolander	1866	6070	unknown	Redwood		Comment
GH360155	Hierochloe occidentalis	T. Coulter		786	unknown	[no locality data]		Comment
GH634844	Hierochloe occidentalis	H. N. Bolander	1866		unknown	[no locality data]		Comment

Apr 13 2014  
 9-Mar-13  
 12-Apr-13  
 Jun 26 2010  
 11-May-08

# Consortium of Pacific Northwest Herbaria



## Specimen Label Data

Generated from the Consortium of Pacific Northwest Herbaria Database

July 13, 2015 at 11:39 pm

<http://www.pnwherbaria.org/>

Specimen records: 89

Images: 26

---

### Search Parameters:

**Label Query 1:** (Genus = "Anthoxanthum"Species = "occidentale"including synonyms).

**Options:** exclude cultivated specimens.

Poaceae

*Anthoxanthum occidentale* (Buckley) Veldkamp

s.n.

Herbarium: REED, Accession: 5283



Poaceae

CALIFORNIA, U.S.A.

*Anthoxanthum occidentale* (Buckley) Veldkamp

SANTA CRUZ COUNTY:  
2 miles South of Glenwood on  
Glenwood Highway along margin of  
Bean Creek.

Elev. 800 ft.

Redwood forest. along stream. Tall  
grass about 2' high growing in tufts.  
Leaves long and wide. Grass has odor  
of vanilla. Phenology: Fertile.

**Richard L. Penrose 113**

16 May 1964

Herbarium: ID, Accession: 59027,  
Barcode: ID030012



Poaceae

CALIFORNIA, U.S.A.

*Anthoxanthum occidentale* (Buckley) Veldkamp

SAN MATEO COUNTY:  
Portola Redwoods State Park.  
In opening in redwood and doug fir  
forest, with Lithocarpus, Umbellularia,  
Vancouveria, Oxalis oregana.  
Clumped. Distributed from NMC to: ID.  
Phenology: Fertile.

**Richard Spellenberg 8170**

17 May 1985

Herbarium: ID, Accession: 84460,  
Barcode: ID030003



Poaceae

CALIFORNIA, U.S.A.

*Anthoxanthum occidentale* (Buckley) Veldkamp

DEL NORTE COUNTY:  
Along Highway 101, ~8 road-miles  
south of Crescent City. Del Norte  
Coast Redwood State Park.

Elev. 1230 ft.

42° 41' 6" N, 124° 6' 21.6" W; UTM  
Zone 10

Plants are common on the open  
roadside in an old growth redwood  
forest. Slope: 10% Aspect: west.  
Associated species: Lupinus rivularis,  
Vaccinium ovatum, Gaultheria shallon,  
Rhododendron macrophyllum,  
Polystichum munitum, Blechnum  
spicant, Liliium columbianum, Clintonia  
andrewsiana. Phenology: Flowers and  
Fruits.

**Michael R. Hays 2340**

24 Jun 2002

Herbarium: ID, Accession: 130969,  
Barcode: ID029994



Poaceae

CALIFORNIA, U.S.A.

*Anthoxanthum occidentale* (Buckley) Veldkamp

DEL NORTE COUNTY:  
Crescent City.  
Elev. 100 ft.  
Fogbelt, sandy wet soil. Phenology:  
Fertile.

**Harold Heady s.n.**

10 Apr 1938

Herbarium: ID, Accession: 155405,  
Barcode: ID030010



Poaceae

CALIFORNIA, U.S.A.

*Anthoxanthum occidentale* (Buckley) Veldkamp

SAN MATEO COUNTY:  
Santa Cruz Quadrangle. Pescadero-La Honda Rd., 1 mi. S. of La  
Honda. T. 7S R. 4W.

Elev. 500 feet

Oxalis, Smilacina, Clintonia, Polystichum. Herb 1.5 inches, sweet  
smelling grass. Origin: N.

**Beryl Schreiber s.n.**

3 Apr 1939

Herbarium: LEA



Poaceae CALIFORNIA, U.S.A.

*Anthoxanthum occidentale* (Buckley) Veldkamp

MARIN COUNTY:  
Hearts Desire Beach, Tomales Bay.  
Elev. ca. 40 feet  
Pinus muricata grove. Pinus muricata. Origin: N.

**Lewis S. Rose s.n.** 19 Mar 1964  
Herbarium: LEA

Poaceae CALIFORNIA, U.S.A.

*Anthoxanthum occidentale* (Buckley) Veldkamp

MARIN COUNTY:  
Mill Valley.  
Wooded slopes.

**Lewis S. Rose 3290**  
23 Mar 1932  
Herbarium: REED, Accession: 392



Poaceae OREGON, U.S.A.

*Anthoxanthum occidentale* (Buckley) Veldkamp

COOS COUNTY:  
Mt. Bolivar Trail, Coast Range.  
Elev. 3450 ft.  
42° 47' 28" N, 123° 49' 49" W  
Shady coniferous forest, north-facing slope.

**Cindy Roche s.n.**  
9 Jul 2010  
Herbarium: BLMMMD, Accession: 2661



Poaceae OREGON, U.S.A.

*Anthoxanthum occidentale* (Buckley) Veldkamp

JOSEPHINE COUNTY:  
Elev. 2800 ft.  
T39S R7W S35; Invalid coordinates  
(located outside county bounds).  
Douglas-fir/mixed pine.

**D. Van Den Berg s.n.**  
May 1984  
Herbarium: BLMMMD, Accession: 802



Poaceae OREGON, U.S.A.

*Anthoxanthum occidentale* (Buckley) Veldkamp

CURRY COUNTY:  
Along Rogue River Trail near Half  
Moon Bar.  
T33S R11W S25; Invalid coordinates  
(located outside county bounds).

**Cindy Roche s.n.**  
22 Jul 2003  
Herbarium: BLMMMD, Accession: 1771



Poaceae OREGON, U.S.A.

*Anthoxanthum occidentale* (Buckley) Veldkamp

CURRY COUNTY:  
Rogue River Trail above Half Moon  
Bar.  
Elev. 106 m.  
Invalid coordinates (located outside  
county bounds).  
California bay laurel-canyon live oak.

**Cindy Roche s.n.**  
with Robert Korfhage  
23 Mar 2005  
Herbarium: BLMMMD, Accession: 1924



Poaceae

OREGON, U.S.A.

*Anthoxanthum occidentale* (Buckley) Veldkamp

LANE COUNTY:

H. J. Andrews Experimental Forest; about 1/4 mile up the trail to the Hagan Block.

Elev. 1500 ft.

Associated species: *Montia sibirica*, *Cardamine pulcherrima*. Phenology: Flowers. Origin: Native.

**Herm Fitz 1377**  
with Sue McAlister

28 Apr 1979

Herbarium: HJAEF, Accession: 642



Poaceae

OREGON, U.S.A.

*Anthoxanthum occidentale* (Buckley) Veldkamp

CURRY COUNTY:

Siskiyou National Forest; Winchuck Area, ca. 20m E of intersection of Hwys. 101 and 3907 (intersection ca. 6 m S of Brookings) on 3907.

Elev. 2060 ft.

Cut-over slopes in *Quercus*-*Pseudotsuga* zone. Locally common on wet slopes. Phenology: Fertile.

**Melinda F. Denton 2980**

2 Jul 1973

Herbarium: ID, Accession: 64137, Barcode: ID030004



Poaceae

OREGON, U.S.A.

*Anthoxanthum occidentale* (Buckley) Veldkamp

MULTNOMAH COUNTY:

Forest Park, Portland

Elev. 250 m.

45° 34' 15" N, 122° 46' 17" W

mixed deciduous/coniferous forest dominated by *Acer macrophyllum* and *Pseudotsuga menziesii* Origin: Native.

**Philip Gaddis FP01**

28 Jul 2008

Herbarium: HPSU, Accession: 15433

Poaceae

OREGON, U.S.A.

*Anthoxanthum occidentale* (Buckley) Veldkamp

JOSEPHINE COUNTY:

Siskiyou NF; Layman Gulch ca. 28.5 m E & S of Cave Junction or 10.5 m S of intersection of 3905 and 46 on 3905.

Elev. 3220 ft.

Woods of *Pinus*, *Quercus*, *Pseudotsuga*, *Arbutus*, and *Alnus* in gulch; moist soils near stream. Frequent. Phenology: Fertile.

**Melinda F. Denton 2654**

24 Jun 1973

Herbarium: ID, Accession: 63939, Barcode: ID030005



Poaceae

OREGON, U.S.A.

*Anthoxanthum occidentale* (Buckley) Veldkamp

COOS COUNTY:

Iron Mountain; along Rock Creek at Smith Claim.

Elev. 3000 ft.

Along the banks of Rock Creek.

Phenology: Fertile.

**William H. Baker 5439**

15 Jun 1948

Herbarium: ID, Accession: 9109, Barcode: ID030002



Poaceae

OREGON, U.S.A.

*Anthoxanthum occidentale* (Buckley) Veldkamp

COOS COUNTY:

Iron Mountain, east slope, along the banks of Rock Creek at Smith Claim.

Elev. 3000 ft.

Phenology: Fertile.

**William H. Baker 5439**

15 Jun 1948

Herbarium: ID, Accession: 48451, Barcode: ID030011



Poaceae OREGON, U.S.A.

*Anthoxanthum occidentale* (Buckley) Veldkamp

BENTON COUNTY:

Mary's Peak.

44.5044°, -123.55°; uncertainty 1609 m.

**C.E. Owens s.n.** 21 May 1915

Herbarium: OSC, Catalog: OSC1808

Poaceae OREGON, U.S.A.

*Anthoxanthum occidentale* (Buckley) Veldkamp

COOS COUNTY:

Golden and Silver Falls State Park, 10 mi. NE of Allegany at end of Co. 48.

43.4822°, -123.9291°; uncertainty 805 m.

**Ralph L. Thompson 88-1900** 9 Aug 1988

with Johnny R. Skeese, Patricia S. T

Herbarium: OSC, Catalog: OSC185559

Poaceae OREGON, U.S.A.

*Anthoxanthum occidentale* (Buckley) Veldkamp

JOSEPHINE COUNTY:

unnamed tributary to No-name Cr., 1.2 air mi NE of Horse Mt, Oregon Caves National Monument, Siskiyou Mts.

42.1004°, -123.4109°; uncertainty 402 m.

**P.F. Zika 12851** 23 May 1996

Herbarium: OSC, Catalog: OSC189584

Poaceae OREGON, U.S.A.

*Anthoxanthum occidentale* (Buckley) Veldkamp

LANE OR LINN COUNTY:

Gate Creek Woods.

Range: west of the Cascades to Washington and California; western vanilla grass.

**Ruth E. Hopson s.n.** 8 May 1944

Herbarium: OSC, Catalog: OSC192757

Poaceae OREGON, U.S.A.

*Anthoxanthum occidentale* (Buckley) Veldkamp

COOS COUNTY:

Golden and Silver Falls State Park, 10 mi. NE of Allegany at end of Co. 48.

43.4822°, -123.9291°; uncertainty 805 m.

California vanilla grass; occasional.

**Ralph Thompson 90-107** 25 Mar 1990

with Patricia Thompson

Herbarium: OSC, Catalog: ORE121181

Poaceae OREGON, U.S.A.

*Anthoxanthum occidentale* (Buckley) Veldkamp

Siskiyou National Forest.

42.3204°, -123.7999°; uncertainty 739000 m.

6th collection.

**D.C. Ingram 1460** 1920

Herbarium: OSC, Catalog: OSC22548

Poaceae OREGON, U.S.A.

*Anthoxanthum occidentale* (Buckley) Veldkamp

COOS COUNTY:

Coos River.

43.3772°, -124.1286°; uncertainty 4828 m.

**E.P. Sheldon 5.11711** 2 Apr 1903

Herbarium: OSC, Catalog: ORE13924

Poaceae OREGON, U.S.A.

*Anthoxanthum occidentale* (Buckley) Veldkamp

COLUMBIA OR MULTNOMAH COUNTY:

mountain near Howells [Ranch].

45.6392°, -122.8143°; uncertainty 1609 m.

**L.F. Henderson s.n.** 4 Apr 1885

Herbarium: OSC, Catalog: ORE13925

Poaceae OREGON, U.S.A.

*Anthoxanthum occidentale* (Buckley) Veldkamp

LANE COUNTY:

banks of lower Bohemia Mt.

43.5744°, -122.6558°; uncertainty 1609 m.

Near H. ondorata.

**L.F. Henderson s.n.** 10 Aug 1927

with J.R. Patterson

Herbarium: OSC, Catalog: ORE13928

Poaceae OREGON, U.S.A.

*Anthoxanthum occidentale* (Buckley) Veldkamp

JOSEPHINE COUNTY:

Grayback Mt.

42.11°, -123.3117°; uncertainty 1609 m.

**L.F. Henderson 13364** 8 Jun 1930

Herbarium: OSC, Catalog: ORE13929

Poaceae OREGON, U.S.A.

*Anthoxanthum occidentale* (Buckley) Veldkamp

COLUMBIA OR MULTNOMAH COUNTY:

mts. near Howell [Ranch].

45.6392°, -122.8143°; uncertainty 1609 m.

**L.F. Henderson s.n.** 4 Apr 1885

Herbarium: OSC, Catalog: ORE13930

Poaceae OREGON, U.S.A.

*Anthoxanthum occidentale* (Buckley) Veldkamp

COLUMBIA OR MULTNOMAH COUNTY:

Sauvies Island.

45.7223°, -122.8192°; uncertainty 19312 m.

**Joseph Howell s.n.** May 1875

Herbarium: OSC, Catalog: ORE13931

Poaceae OREGON, U.S.A.

*Anthoxanthum occidentale* (Buckley) Veldkamp

COOS COUNTY:

Coquille River, near Myrtle Point.

43.065°, -124.1378°; uncertainty 402 m.

**A.R. Sweetser s.n.** 28 Mar 1925  
with L.F. Henderson

Herbarium: OSC, Catalog: ORE13933

Poaceae OREGON, U.S.A.

*Anthoxanthum occidentale* (Buckley) Veldkamp

DOUGLAS COUNTY:

West Fork of Cow Creek.

42.8275°, -123.717°; uncertainty 19312 m.

**L.F. Henderson 13365** 6 Jun 1930

Herbarium: OSC, Catalog: ORE13934

Poaceae OREGON, U.S.A.

*Anthoxanthum occidentale* (Buckley) Veldkamp

COLUMBIA OR MULTNOMAH COUNTY:

Sauvie's Island.

45.7223°, -122.8192°; uncertainty 19312 m.

**Thomas Howell s.n.** May 1883

Herbarium: OSC, Catalog: ORE13937

Poaceae OREGON, U.S.A.

*Anthoxanthum occidentale* (Buckley) Veldkamp

CURRY COUNTY:

2 miles beyond schoolhouse, 6m up Chetco River.

Two species doubtfully separated.

**L.F. Henderson 10325** 14 May 1929

Herbarium: OSC, Catalog: ORE13945

Poaceae OREGON, U.S.A.

*Anthoxanthum occidentale* (Buckley) Veldkamp

LANE COUNTY:

along the South Mckenzie River.

43.9635°, -122.1454°; uncertainty 40234 m.

**L.F. Henderson 12753** 27 Jun 1930

Herbarium: OSC, Catalog: ORE13946

Poaceae OREGON, U.S.A.

*Anthoxanthum occidentale* (Buckley) Veldkamp

LANE COUNTY:

Big Fall & Hehe Creeks.

44.0193°, -122.3624°; uncertainty 1609 m.

**L.F. Henderson 18503** 14 May 1938

Herbarium: OSC, Catalog: ORE13947

Poaceae OREGON, U.S.A.

*Anthoxanthum occidentale* (Buckley) Veldkamp

LANE COUNTY:

Field's Trail, McCredie Hot Springs; on Salt Creek

43.7023°, -122.281°; uncertainty 4828 m.

**L.F. Henderson 13744** 23 May 1931

Herbarium: OSC, Catalog: ORE13948

Poaceae OREGON, U.S.A.

*Anthoxanthum occidentale* (Buckley) Veldkamp

MARION COUNTY:

mountain near Willamette Slough.

44.8667°, -122.65°; uncertainty 273000 m.

**[Thomas Howell] s.n.** May 1887

Herbarium: OSC, Catalog: ORE13950

Poaceae OREGON, U.S.A.

*Anthoxanthum occidentale* (Buckley) Veldkamp

BENTON COUNTY:

Mary's Peak.

44.5044°, -123.55°; uncertainty 1609 m.

**John Merkle 47-91** 14 May 1947

Herbarium: OSC, Catalog: OSC68878

Poaceae OREGON, U.S.A.

*Anthoxanthum occidentale* (Buckley) Veldkamp

BENTON COUNTY:

Mary's Peak.

44.5044°, -123.55°; uncertainty 1609 m.

**John Merkle 47-221** 18 Jul 1947

Herbarium: OSC, Catalog: OSC69068

Poaceae OREGON, U.S.A.

*Anthoxanthum occidentale* (Buckley) Veldkamp

COOS COUNTY:

Iron Mountain, east slope, along banks of Rock Creek at Smith Claim.

42.6924°, -124.1072°; uncertainty 4828 m.

**William H. Baker 5439** 15 May 1948

Herbarium: OSC, Catalog: OSC69913

Poaceae OREGON, U.S.A.

*Anthoxanthum occidentale* (Buckley) Veldkamp

DOUGLAS COUNTY:

Tyee Mt.  
43.4331°, -123.4603°; uncertainty 1609 m.  
In tufts.

**W.C. Cusick 4003** 13 May 1914

Herbarium: OSC, Catalog: OSC83458

Poaceae OREGON, U.S.A.

*Anthoxanthum occidentale* (Buckley) Veldkamp

JACKSON COUNTY:

Trial.

**W. Sherwood 795** 3 Jun 1924

Herbarium: OSC, Catalog: WILLU12689

Poaceae OREGON, U.S.A.

*Anthoxanthum occidentale* (Buckley) Veldkamp

DOUGLAS COUNTY:

7 mi. N. of Drain.  
43.7668°, -123.3175°; uncertainty 9656 m.

**M.E. Peck 20192** 16 Jun 1939

Herbarium: OSC, Catalog: WILLU22777

Poaceae OREGON, U.S.A.

*Anthoxanthum occidentale* (Buckley) Veldkamp

LANE COUNTY:

8 mi. S.E. of Oakridge.  
43.6573°, -122.3377°; uncertainty 9656 m.

**M.E. Peck 22070** 24 Jun 1943

Herbarium: OSC, Catalog: WILLU24893

Poaceae OREGON, U.S.A.

*Anthoxanthum occidentale* (Buckley) Veldkamp

COOS COUNTY:

Iron Mountain, east slope along the banks of Rock Creek at Smith  
Claim.  
42.7081°, -124.0793°; uncertainty 4828 m.

**William H. Baker 5439** 15 Jun 1948

Herbarium: OSC, Catalog: WILLU27082

Poaceae OREGON, U.S.A.

*Anthoxanthum occidentale* (Buckley) Veldkamp

POLK COUNTY:

Falls City.  
44.8664°, -123.4347°; uncertainty 402 m.

**J.C. Nelson 51** 17 Apr 1915

Herbarium: OSC, Catalog: WILLU31351B

Poaceae OREGON, U.S.A.

*Anthoxanthum occidentale* (Buckley) Veldkamp

MARION COUNTY:

Silver Cr. Falls.  
44.867°, -122.651°; uncertainty 1609 m.

**M.E. Peck 966** 31 May 1913

Herbarium: OSC, Catalog: WILLU3683

Poaceae OREGON, U.S.A.

*Anthoxanthum occidentale* (Buckley) Veldkamp

COOS COUNTY:

Brewster Canyon.  
43.1483°, -123.829°; uncertainty 1609 m.

**M.E. Peck 7665** 10 Jul 1916

Herbarium: OSC, Catalog: WILLU7093

Poaceae OREGON, U.S.A.

*Anthoxanthum occidentale* (Buckley) Veldkamp

JOSEPHINE COUNTY:

near Takilma.  
42.0517°, -123.6183°; uncertainty 402 m.

**M.E. Peck 8060** 20 Jun 1918

Herbarium: OSC, Catalog: WILLU8780

Poaceae OREGON, U.S.A.

*Anthoxanthum occidentale* (Buckley) Veldkamp

LANE COUNTY:

Blue River (Gold Hill Trail).  
44.19°, -122.3347°; uncertainty 805 m.

**LeRoy E. Detling 3045** 27 Jun 1938

Herbarium: OSC, Catalog: ORE2736

Poaceae OREGON, U.S.A.

*Anthoxanthum occidentale* (Buckley) Veldkamp

LANE COUNTY:

French Pete Train; South Fork Mckenzie River.  
43.9635°, -122.1454°; uncertainty 40234 m.

**Orlin L. Ireland 801** 31 May 1936

Herbarium: OSC, Catalog: ORE39211

Poaceae OREGON, U.S.A.

*Anthoxanthum occidentale* (Buckley) Veldkamp

LANE COUNTY:

south Fork, Mckenzie River about east Fork Creek; south slope.  
44.0846°, -122.2027°; uncertainty 4828 m.

**LeRoy E. Detling 5558** 7 May 1944

Herbarium: OSC, Catalog: ORE5294

Poaceae OREGON, U.S.A.

*Anthoxanthum occidentale* (Buckley) Veldkamp

LANE COUNTY:  
woods E of Perkins Creek Rd., 15 km SE of Cottage Grove.  
43.7158°, -122.9175°; uncertainty 805 m.

**John Christy 2219** 30 May 1978  
Herbarium: OSC, Catalog: ORE110680

Poaceae OREGON, U.S.A.

*Anthoxanthum occidentale* (Buckley) Veldkamp

COOS COUNTY:  
Siskiyou National Forest; in the Coquille River Falls Natural Area  
near Squaw Creek.  
42.7075°, -124.0251°; uncertainty 805 m.  
Herb; perennial; biennial; common abundance; height 1ft; western  
vanilla-grass.

**Jerry F. Franklin 626** 6 Apr 1966  
Herbarium: OSC, Catalog: OSC122838

Poaceae OREGON, U.S.A.

*Anthoxanthum occidentale* (Buckley) Veldkamp

COLUMBIA OR MULTNOMAH COUNTY:  
mountain off Sauvie's Island.

**L.F. Henderson 1103** 4 Apr 1885  
Herbarium: OSC, Catalog: OSC1247

Poaceae OREGON, U.S.A.

*Anthoxanthum occidentale* (Buckley) Veldkamp

COLUMBIA OR MULTNOMAH COUNTY:  
Sauvie's Island.  
45.7223°, -122.8192°; uncertainty 19312 m.

**Thomas Howell s.n.** May 1883  
Herbarium: OSC, Catalog: OSC1248

Poaceae OREGON, U.S.A.

*Anthoxanthum occidentale* (Buckley) Veldkamp

DOUGLAS COUNTY:  
Umpqua River, bluffs near Reedsport.  
43.7025°, -124.0956°; uncertainty 402 m.

**L.F. Henderson 14401** 24 May 1932  
Herbarium: OSC, Catalog: ORE114559

Poaceae OREGON, U.S.A.

*Anthoxanthum occidentale* (Buckley) Veldkamp

DOUGLAS OR JACKSON COUNTY:  
near east fork of Abbott Creek; ca. 20 miles west of Crater Lake,  
near Abbott Butte.  
42.9333°, -122.5167°; uncertainty 805 m.

**Rod Mitchell 158** 27 Jun 1972  
Herbarium: OSC, Catalog: OSC141890

Poaceae OREGON, U.S.A.

*Anthoxanthum occidentale* (Buckley) Veldkamp

COOS COUNTY:  
Cherry Creek Natural Area; 100 m n.e. of Big Tree Recreation Site,  
up Cherry creek.  
43.2205°, -123.9331°; uncertainty 805 m.

**Glenn Juday s.n.** 25 Jul 1975  
Herbarium: OSC, Catalog: OSC144828

Poaceae OREGON, U.S.A.

*Anthoxanthum occidentale* (Buckley) Veldkamp

LINN COUNTY:  
along Hwy. 20, e. of Sweet Home, ca. 1 mi. e. of junct. with road to  
Greenpeter Dam.  
Uncommon.

**K.L. Chambers 4214** 3 Jun 1976  
Herbarium: OSC, Catalog: OSC147224

Poaceae OREGON, U.S.A.

*Anthoxanthum occidentale* (Buckley) Veldkamp

CURRY COUNTY:  
Road 368, 9.9 miles from junction of Hunter Creek road with Hwy.  
101 south of Gold Beach.

**K.L. Chambers 4857** 11 Jul 1981  
Herbarium: OSC, Catalog: OSC157558

Poaceae OREGON, U.S.A.

*Anthoxanthum occidentale* (Buckley) Veldkamp

COOS COUNTY:  
10 km. NE of bridge, along Road 29-10-6.0.  
43.0807°, -123.9234°; uncertainty 201 m.  
Common.

**Scott Sundberg 959** 15 May 1980  
Herbarium: OSC, Catalog: OSC158644

Poaceae OREGON, U.S.A.

*Anthoxanthum occidentale* (Buckley) Veldkamp

COOS COUNTY:  
ca. 5 km. northwest of Dora, next to Cherry Creek Road.  
43.179°, -123.9924°; uncertainty 201 m.

**Scott Sundberg 383** 26 Mar 1979  
with Kent Christensen  
Herbarium: OSC, Catalog: ORE103077

Poaceae OREGON, U.S.A.

*Anthoxanthum occidentale* (Buckley) Veldkamp

LANE COUNTY:  
Taylor Creek, tributary of McKenzie River.  
44.0601°, -122.7499°; uncertainty 402 m.  
Infrequent in forest; "sweetgrass"

**Elaine Joyal 1266** 18 Jun 1987  
Herbarium: OSC, Catalog: OSC168120

Poaceae

OREGON, U.S.A.

*Anthoxanthum occidentale* (Buckley) Veldkamp

CURRY COUNTY:

near Butler Bar along Elk River.  
42.7211°, -124.2726°; uncertainty 805 m.

Wayne Rolle 139a

17 May 1989

Herbarium: OSC, Catalog: OSC177536

Poaceae

OREGON, U.S.A.

*Anthoxanthum occidentale* (Buckley) Veldkamp

CURRY COUNTY:

Siskiyou Forest, along highway south  
of Gold Beach  
Elev. 200 ft.

Slope: Steep W. Soil: Gravelly clay  
loam. Type: open conifer-wood.  
Assoc. Festuca, Vagnera, Viola.  
Under heavy shade. Use: none.  
Occasional. Not observed to be  
grazed. F.S. # 60081.

Douglas C. Ingram 2192

with Ira N. Gabrielson and Douglas C.  
Ingram

16 May 1927

Herbarium: SOC, Accession: 10384



Poaceae

OREGON, U.S.A.

*Anthoxanthum occidentale* (Buckley) Veldkamp

COOS COUNTY:

Golden and Silver Falls State Park, 10  
mi. NE of Allegany at end of Co. 48.  
T24S R10W S18 N 1/2

Douglas fir/Pacific  
Rhododendron/Sword Fern  
Community; Occasional. Phenology:  
flowering.

Ralph L. Thompson 88-1481

with Johnny R. Skeese

10 Jul 1988

Herbarium: SOC, Accession: 12061



Poaceae

OREGON, U.S.A.

*Anthoxanthum occidentale* (Buckley) Veldkamp

COOS COUNTY:

Golden and Silver Falls State Park, 10  
mi. NE of Allegany at end of Co. 48.  
T24S R10W S18 N 1/2

Douglas Fir/Pacific  
Thododendron/Sword Fern Community  
Occasional.

Ralph L. Thompson 90-107

with Patricia S. Thompson.

25 Mar 1990

Herbarium: SOC, Accession: 12059



Poaceae

OREGON, U.S.A.

*Anthoxanthum occidentale* (Buckley) Veldkamp

CURRY COUNTY:

Forest: Siskiyou; Peavine ridge, Sixes  
river.  
Elev. 1500 ft.

Slope: NE steep; soil: loose mod.  
moist; rocky slope; type: 6-Br-wd.  
Principal species and per cent of total  
vegetative cover of each: Pasionia,  
[illegible], Alnus, Salix; Vanilla Grass.  
distribution: scattering; forage value:  
grazed slightly here by cattle; other  
data: late fruiting stage. Phenology:  
fruits.

Douglas C. Ingram 1460

22 Aug 1920

Herbarium: SOC, Accession: 10382



Poaceae

OREGON, U.S.A.

*Anthoxanthum occidentale* (Buckley) Veldkamp

LANE COUNTY:

Forest: Umpqua; Sharps Cr. road near  
Mineral  
Elev. 3800 ft.

Slope: level; soil: well drained gr.  
bottom loam; type: 6 Br. Principal  
species and per cent of total vegetative  
cover of each: Ceanothus, Chinquapin,  
etc.; Vanilla Grass. distribution:  
scattering, forage value: not observed  
to be grazed; other data: seed  
disseminating this date. Phenology:  
fruits.

Douglas C. Ingram 1389

12 Aug 1920

Herbarium: SOC, Accession: 10383



Poaceae

OREGON, U.S.A.

*Anthoxanthum occidentale* (Buckley) Veldkamp

JOSEPHINE COUNTY:  
Elk Creek U.S.F.S. Calif [if this is the  
Elk Creek near Hwy 199, elevation  
suggests site probably in Josephine  
Co, see 13358 etc]  
Elev. 1500  
sandy stream bank, sandy soil,  
coniferous forest, found along stream  
Size 2 - 3 feet. Phenology: flowering.



**Robert Maben s.n.**

28 Jun 1966

Herbarium: SOC, Accession: 16916

Poaceae

OREGON, U.S.A.

*Anthoxanthum occidentale* (Buckley) Veldkamp

LANE COUNTY:  
Little Rest Timber sale, 4 mi S of  
Dexter.  
Elev. 850 ft.  
T19S R1W S33  
Wet woodland. Alnus rubra, Acer  
macrophyllum, Acer circinatum.



**B. L. Wilson 8383**

8 Jun 1997

Herbarium: SRP, Accession: 22807

Poaceae

OREGON, U.S.A.

*Anthoxanthum occidentale* (Buckley) Veldkamp

CURRY COUNTY:  
Near Butler Bar along Elk River.  
T33S R13W S17  
Rock banks along road, north-facing,  
sedimentary rock with Aruncus,  
Thimbleberry, Sedum spath. spath.,  
Saxifragaceae, Valleriana sitchensis,  
Oxalis.



**Wayne Rolle 139**

17 May 1989

Herbarium: SOC, Accession: 09107

Poaceae

OREGON, U.S.A.

*Anthoxanthum occidentale* (Buckley) Veldkamp

MULTNOMAH COUNTY:  
Balch Creek.  
45.53806° N, 122.71028° W; Estimated  
Suksdorf. Origin: N.

**Wilhelm N. Suksdorf 1226-Ore.**

3 May 1907

Herbarium: WS, Accession: 149677

Poaceae

OREGON, U.S.A.

*Anthoxanthum occidentale* (Buckley) Veldkamp

DOUGLAS COUNTY:  
Tye Mountain, Roseburg Quadrangle.  
43.43306° N, 123.46028° W; Estimated  
In dense dry coniferous forest, [notebook says: in tufts, moist  
mountainside]. Origin: N.

**W. C. Cusick 4003**

13 May 1914

Herbarium: WS, Accession: 55464

Poaceae

OREGON, U.S.A.

*Anthoxanthum occidentale* (Buckley) Veldkamp

CURRY COUNTY:  
Road 368, 9.9 mi. from jct. Hunter  
Creek road with hwy 101 S.  
Elev. 1600 ft.  
T37S R14W S24  
Serpentine slope. Chamaecyparis  
lawsoniana, Rhododendron  
occidentale.



**K. L. Chambers 4857**

11 Jul 1981

Herbarium: SRP, Accession: 18695

Poaceae

OREGON, U.S.A.

*Anthoxanthum occidentale* (Buckley) Veldkamp

DOUGLAS COUNTY:  
Cow Ck. Canyon.  
Elev. 1020 feet  
42.94722° N, 123.33667° W; Estimated  
Moist open woods. Origin: N.

**M. W. Gorman 5636**

9 May 1922

Herbarium: WS, Accession: 102989



Poaceae OREGON, U.S.A.

*Anthoxanthum occidentale* (Buckley) Veldkamp

MULTNOMAH COUNTY:

Sauvie's Island.

45.71667° N, 122.8° W; Estimated

No county given. Origin: N.

**Thomas Howell 620**

May 1883

Herbarium: WS, Accession: 3556

Poaceae OREGON, U.S.A.

*Anthoxanthum occidentale* (Buckley) Veldkamp

LANE COUNTY:

Taylor Creek, tributary of McKenzie River.

Elev. 500 meters

44.12583° N, 123.10444° W; T17S R1W S25 E1/2 SE1/4;

Estimated

N aspect, second growth. Infrequent in forest.

PSME/POMU-GASH-BENE comm (unsure whether this is habitat info or associated taxa) Origin: N.

**Elain Joyal 1266**

18 Jun 1987

Herbarium: WS, Accession: 343954

Poaceae OREGON, U.S.A.

*Anthoxanthum occidentale* (Buckley) Veldkamp

LINN COUNTY:

Along Highway 20, east of Sweet Home, ca. 1 mile east of jct. with road to Greenpeter Dam. Slopes above the south Santiam River.

Old-growth Pseudotsuga forest on slopes above river. Shaded forest floor. Uncommon. Phenology: Fertile. Origin: Native.

**K. L. Chambers 4214**

3 Jun 1979

Herbarium: WTU, Accession: 271922

Poaceae OREGON, U.S.A.

*Anthoxanthum occidentale* (Buckley) Veldkamp

CURRY COUNTY:

Siskiyou National Forest; Winchuck Area, circa 20 miles east of intersection of highways 101 and 2907 (intersection circa 6 miles south of Brookings) on 3709.

Elev. 2060 ft.

Wet Cut-over slopes in Quercus-Pseudotsuga zone. Locally common. Phenology: Fertile. Origin: Native.

**Melinda F. Denton 2980**

2 Jul 1973

Herbarium: WTU, Accession: 260094

Poaceae OREGON, U.S.A.

*Anthoxanthum occidentale* (Buckley) Veldkamp

LANE COUNTY:

Taylor Creek, tributary of McKenzie River.

Elev. 1640 ft.

T17S R1W S25 E 1/2 SE 1/4; NAD 27, uncertainty 805 m.,

TRS2LL, Georef'd by Ben Legler

Forest. PSMME/POMU-GASH-BENE comm. Common, second growth. Infrequent in forest; "sweetgrass". Phenology: Fertile. Origin: Native.

**Elaine Joyal 1266**

18 Jun 1987

Herbarium: WTU, Accession: 331443

Poaceae OREGON, U.S.A.

*Anthoxanthum occidentale* (Buckley) Veldkamp

JOSEPHINE COUNTY:

Siskiyou National Forest. Forest Service Road 4611 at Mossback Creek. Near bridge over Mossbank Creek.

Elev. 2548 ft.

42° 9' 8" N, 123° 24' 7" W; T39S R6W S27

Open, gravelly soil along roadside. Phenology: Fertile. Origin: Native.

**Richard Robohm 62**

26 Jun 1998

Herbarium: WTU, Accession: 345635

Poaceae OREGON, U.S.A.

*Anthoxanthum occidentale* (Buckley) Veldkamp

CURRY COUNTY:

Hillside near Gold Beach.

Hillside. Phenology: Fertile. Origin: Native.

**J. William Thompson 4465**

4 Jun 1928

Herbarium: WTU, Accession: 25149JWT

Poaceae OREGON, U.S.A.

*Anthoxanthum occidentale* (Buckley) Veldkamp

DOUGLAS COUNTY:

Tyee Mountain.

Moist mountainside. In tufts. Phenology: Fertile. Origin: Native.

**W. C. Cusick 4003**

13 May 1914

Herbarium: WTU, Accession: 144548

Poaceae OREGON, U.S.A.

*Anthoxanthum occidentale* (Buckley) Veldkamp

JOSEPHINE COUNTY:

Siskiyou National Forest; Layman Gulch circa 28.5 miles east and south of Cave Junction or 10.5 miles south of intersection of 3905 and 46 on 3905.

Elev. 3220 ft.

Woods of Pinus, Quercus, Pseudotsuga, Arbutus, and Alnus in gulch. Moist soil near stream. Frequent. Phenology: Fertile. Origin: Native.

**Melinda F. Denton 2654**

24 Jun 1973

Herbarium: WTU, Accession: 258817

Poaceae WASHINGTON, U.S.A.

*Anthoxanthum occidentale* (Buckley) Veldkamp

KLICKITAT COUNTY:

Bingen.

45.715° N, 121.46333° W; Estimated

Garden. Suksdorf. Origin: N.

**Wilhelm N. Suksdorf 10676**

1 Mar 1921

Herbarium: WS, Accession: 149683

Poaceae

WASHINGTON, U.S.A.

*Anthoxanthum occidentale* (Buckley) Veldkamp

SKAMANIA COUNTY:

Muddy Meadows Trail, west of Mount Adams, Gifford Pinchot  
National Forest. Near Takhlakh Lake.

Elev. 4420 ft.

46° 18' 30" N, 121° 32' 15" W; T10N R10E S34

Leaves broad, soft; infl whitish. Origin: Native.

**Sarah Gage G&R 705**  
with Sharon Rodman

4 Aug 1992

Herbarium: WTU, Accession: 345559



# Ventura County Locally Important Plant Species Data Form

County of Ventura • Resource Management Agency • Planning Division

800 S. Victoria Avenue, Ventura, CA 93009-1740 • (805) 654-2478 • [ventura.org/rma/planning](http://ventura.org/rma/planning)

**DIRECTIONS:** Please fill out one form for each species you believe should be added to or removed from the Locally Important Plant List. Please provide available locality data and citations for the sources used to support your recommendation that a species either meets the criteria or no longer meets the criteria to be listed as Locally Important.

After completing this form, please click the SUBMIT button and follow the instructions. If you wish to send by FAX or Postal Service, please send completed form to:

**Mark Ogonowski, County of Ventura, RMA-Planning Division L#1740, 800 S. Victoria Avenue, Ventura, CA 93009; [mark.ogonowski@ventura.org](mailto:mark.ogonowski@ventura.org); Fax (805) 654-2509**

Participant(s) completing this form:

Scientific Name:

Common Name:

- 1. Is the plant species declining throughout its range? Please cite the data that supports your statements.**
  
  
  
  
  
  
  
  
  
  
- 2. Are there five (5) or fewer element occurrences<sup>1</sup> of this species in Ventura County? Please cite the data that supports your statements. When referring to a new occurrence not yet documented in the Consortium of California Herbaria or historic county records/collections, please provide a CNDDDB Field Survey Form for that occurrence (CNDDDB Form is found here: [http://www.dfg.ca.gov/biogeodata/cnddb/submitting\\_data\\_to\\_cnddb.asp](http://www.dfg.ca.gov/biogeodata/cnddb/submitting_data_to_cnddb.asp)).**

---

<sup>1</sup> Element Occurrence for Plants – A population or group of populations found within 0.25 miles and not separated by significant habitat discontinuities.



# Consortium of California Herbaria

Participants News Search About Help Donate

## Search Results — 13 specimen records retrieved (11 records with coordinates)

Results for search: County=VENTURA; Scientific name=Antirrhinum nuttallianum subsp. subsessile; [More information: Jepson Online Interchange](#)

### Mapping Options:

[BerkeleyMapper with county and bioregion layers](#)

[BerkeleyMapper without layers.](#)

[KML export](#)

(Note: only records with coordinates are mappable)

9

### Download Options:

[Select all records](#) · [Select records with coordinates](#)

Include annotations and voucher information

Please cite data retrieved from this page: Data provided by the participants of the Consortium of California Herbaria ([ucjeps.berkeley.edu/consortium/](http://ucjeps.berkeley.edu/consortium/)). Records are made available under the [CCH Data Use Terms](#).

Click on column header to sort data (\* sorts by family); click in leftmost checkbox to select record. [CCH Help Page](#).

[Turn on yellow flags](#) to show possible range discrepancies. [Read more ...](#)

<input type="checkbox"/>	Specimen ID	Determination *	Collector	Collection Date	Collection Number	County	Locality	Elevation in meters	Feedback
<input type="checkbox"/>	<a href="#">SBBG18606</a>	Antirrhinum nuttallianum subsp. subsessile	H. M. Pollard	Jun 18 1963	<input type="checkbox"/>	Ventura	Taylor Ranch, ca. 1 mi W of Ventura River estuary		<a href="#">Comment</a>
<input type="checkbox"/>	<a href="#">SBBG43155</a>	Antirrhinum nuttallianum subsp. subsessile	M. R. Benedict	Apr 22 1970	<input type="checkbox"/>	Ventura	East Anacapa Island: SE edge of island near lighthouse		<a href="#">Comment</a>
<input type="checkbox"/>	<a href="#">SBBG52553</a>	Antirrhinum nuttallianum subsp. subsessile	R. Zembal	Jun 4 1977	<input type="checkbox"/>	Ventura	above tidal debris on E sand spit, on marsh side, 1,000' W of Firing Range; Pacific Missile Test Center		<a href="#">Comment</a>
<input type="checkbox"/>	<a href="#">POM354913</a>	Antirrhinum nuttallianum subsp. subsessile	H. M. Pollard	Jun 18 1963	<del>s.n.</del>	Ventura	Bulldozer track across a sandy ridge of Taylor Ranch maritime bluffs, ca. 1 1/2 miles west of Ventura river.		<a href="#">Comment</a>
<input type="checkbox"/>	<a href="#">SBBG53454</a>	Antirrhinum nuttallianum	S. A. Junak, R. N. Philbrick, M.	Oct 3 1978	<del>WA-20</del>	Ventura	West Anacapa Island: lower Cherry Cyn	91	<a href="#">Comment</a>

	subsp. subsessile	C. Hochberg						
<a href="#">SBBG53430</a>	Antirrhinum nuttallianum subsp. subsessile	R. N. Philbrick, M. C. Hochberg	Jun 1 1978	<span style="border: 1px solid red; padding: 2px;">B78-293</span> 	Ventura	Middle Anacapa Island: W terrace		<a href="#">Comment</a>
<a href="#">SBBG55364</a>	Antirrhinum nuttallianum subsp. subsessile	R. N. Philbrick, M. C. Hochberg	Jun 2 1978	<del>B78-315</del>	Ventura	Middle Anacapa Island: just E of Sea Arch peninsula, above sea arch		<a href="#">Comment</a>
<a href="#">SBBG55399</a>	Antirrhinum nuttallianum subsp. subsessile	R. N. Philbrick, M. C. Hochberg	Jun 2 1978	<del>B78-317</del>	Ventura	Middle Anacapa Island: base of Sea Arch peninsula		<a href="#">Comment</a>
<a href="#">SBBG53644</a>	Antirrhinum nuttallianum subsp. subsessile	S. A. Junak, R. N. Philbrick	May 8 1980	<span style="border: 1px solid red; padding: 2px;">WA-156</span> 	Ventura	West Anacapa Island: mouth of Box Cyn	67	<a href="#">Comment</a>
<a href="#">SBBG91925</a>	Antirrhinum nuttallianum subsp. subsessile	S. A. Junak	Apr 30 1986	<span style="border: 1px solid red; padding: 2px;">MA-164</span> 	Ventura	Middle Anacapa Island: top of offshore bluffs, at E side of cove SE of Sheep Camp	48	<a href="#">Comment</a>
<a href="#">SBBG112207</a>	Antirrhinum nuttallianum subsp. subsessile	S. A. Junak	May 4 1998	<span style="border: 1px solid red; padding: 2px;">MA-375</span> 	Ventura	Middle Anacapa Island: top of S- facing bluffs	88	<a href="#">Comment</a>
<a href="#">SBBG115285</a>	Antirrhinum nuttallianum subsp. subsessile	R. Burgess, P. Munro	Apr 19 1995	<span style="border: 1px solid red; padding: 2px;">1533</span> 	Ventura	Broome Ranch Open Space; Thousand Oaks	274	<a href="#">Comment</a>
<a href="#">UCR24488</a>	Antirrhinum nuttallianum subsp. subsessile	John C. Roos	Apr 8 1956	<span style="border: 1px solid red; padding: 2px;">6575</span> 	Ventura	Potrero Valley. N slope of "Bony Mtn."		<a href="#">Comment</a>

Copyright © 2010 Regents of the University of California — Database extract updated 6/26/2015

0.07 processing seconds





# Consortium of California Herbaria

Participants News Search About Help Donate

## Search Results — 12 specimen records retrieved (12 records with coordinates)

Results for search: County=VENTURA; Scientific name=Arbutus menziesii; [More information: Jepson Online Interchange](#)

### Mapping Options:

[BerkeleyMapper with county and bioregion layers](#)

[BerkeleyMapper without layers.](#)

[KML export](#)

(Note: only records with coordinates are mappable)

7

### Download Options:

[Select all records](#) · [Select records with coordinates](#)

Include annotations and voucher information

Please cite data retrieved from this page: Data provided by the participants of the Consortium of California Herbaria ([ucjeps.berkeley.edu/consortium/](http://ucjeps.berkeley.edu/consortium/)). Records are made available under the [CCH Data Use Terms](#).

Click on column header to sort data (\* sorts by family); click in leftmost checkbox to select record. [CCH Help Page](#).

[Turn on yellow flags](#) to show possible range discrepancies. [Read more ...](#)

?	Specimen ID	Determination *	Collector	Collection Date	Collection Number	County	Locality	Elevation in meters	Feedback
	<a href="#">UC1120822</a>	Arbutus menziesii	J. E. Sowder	Mar 23 1934	262	Ventura	2 mi ne of Matilija (Santa Barbara National Forest); Santa Barbara National Forest	1066	<a href="#">Comment</a>
	<a href="#">CAS330255</a>	Arbutus menziesii	Henry M. Pollard	Nov. 25, 1944	s.n.	Ventura	Ocean View Trail - Ojai Valley		<a href="#">Comment</a>
	<a href="#">CAS330277</a>	Arbutus menziesii	Henry M. Pollard	Mar. 23, 1946	s.n.	Ventura	Camino Cielo, Santa Ynez Mts - Ventura River Basin	914-1067	<a href="#">Comment</a>
	<a href="#">SBBG38078</a>	Arbutus menziesii	H. M. Pollard	Mar 23 1946		Ventura	Santa Ynez Mtns: Camino Cielo	914	<a href="#">Comment</a> <a href="#">Read comments</a> Sep 19 2013
	<a href="#">RSA42588</a>	Arbutus menziesii	C. B. Wolf	Apr 1949	6211	Ventura	Mountains above Fillmore		<a href="#">Comment</a>
	<a href="#">POM367177</a>	Arbutus menziesii	E. R. Blakley	Dec 29 1973	<del>7200</del>	Ventura	Headwaters of Santa Ynez River, Murietta Saddle, Santa Ynez Mountains.	1173	<a href="#">Comment</a>

<a href="#">SBBG49286</a>	Arbutus menziesii	E. R. Blakley	Dec 29 1973	<del>7200</del>		Ventura	Santa Ynez Mtns: headwaters of Santa Ynez River, Murietta Saddle	1172	<a href="#">Comment</a>
<a href="#">UCSB64112</a>	Arbutus menziesii	David Magney	03/05/1985	2-85		Ventura	Western Transverse Ranges; White Ledge Peak Quad.; SE1/4, NW1/4, S30, T5N, R24W, San Bernardino BM; found on Murietta Divide Road	1036	<a href="#">Comment</a>
<a href="#">SBBG115255</a>	Arbutus menziesii	R. Burgess, P. Munro	May 3 1992	941		Ventura	Santa Ynez Mtns: trail to Murietta Divide	1066	<a href="#">Comment</a>
<a href="#">SBBG115180</a>	Arbutus menziesii	R. Burgess, P. Munro	Apr 7 1995	1522		Ventura	N side of Nordhoff Ridge, E of lookout	1249	<a href="#">Comment</a>
<a href="#">SBBG121054</a>	Arbutus menziesii	R. Burgess, P. Munro	Apr 7 1995	1522		Ventura	N side of Nordhoff Ridge, E of lookout	1249	<a href="#">Comment</a>
<a href="#">SBBG115327</a>	Arbutus menziesii	R. Burgess, P. Munro	Apr 10 1998	<del>2714</del>		Ventura	Santa Ynez Mtns: Murietta Divide Rd (USFS Rd 24W07) at Murietta Saddle	838	<a href="#">Comment</a>

Copyright © 2010 Regents of the University of California — Database extract updated 5/22/2015

0.07 processing seconds





# Ventura County Locally Important Plant Species Data Form

County of Ventura • Resource Management Agency • Planning Division

800 S. Victoria Avenue, Ventura, CA 93009-1740 • (805) 654-2478 • [ventura.org/rma/planning](http://ventura.org/rma/planning)

**DIRECTIONS:** Please fill out one form for each species you believe should be added to or removed from the Locally Important Plant List. Please provide available locality data and citations for the sources used to support your recommendation that a species either meets the criteria or no longer meets the criteria to be listed as Locally Important.

After completing this form, please click the SUBMIT button and follow the instructions. If you wish to send by FAX or Postal Service, please send completed form to:

**Mark Ogonowski, County of Ventura, RMA-Planning Division L#1740, 800 S. Victoria Avenue, Ventura, CA 93009; [mark.ogonowski@ventura.org](mailto:mark.ogonowski@ventura.org); Fax (805) 654-2509**

Participant(s) completing this form:

Scientific Name:

Common Name:

- 1. Is the plant species declining throughout its range? Please cite the data that supports your statements.**
  
  
  
  
  
  
  
  
  
  
- 2. Are there five (5) or fewer element occurrences<sup>1</sup> of this species in Ventura County? Please cite the data that supports your statements. When referring to a new occurrence not yet documented in the Consortium of California Herbaria or historic county records/collections, please provide a CNDDDB Field Survey Form for that occurrence (CNDDDB Form is found here: [http://www.dfg.ca.gov/biogeodata/cnddb/submitting\\_data\\_to\\_cnddb.asp](http://www.dfg.ca.gov/biogeodata/cnddb/submitting_data_to_cnddb.asp)).**

---

<sup>1</sup> Element Occurrence for Plants – A population or group of populations found within 0.25 miles and not separated by significant habitat discontinuities.



# Consortium of California Herbaria

Participants News Search About Help Donate

The Consortium of California Herbaria serves as a gateway to information from California vascular plant specimens that are housed in participant herbaria. The database includes **over 2 million specimen records** from **35 institutions**.

Please cite data retrieved from this page: *Data provided by the participants of the Consortium of California Herbaria (ucjeps.berkeley.edu/consortium/)*.

## Scientific Name

e.g.: [Platanaceae](#); [Dudl](#); [Dudleya bloch](#); [blochmaniae](#);  
[Dudleya blochmaniae insul](#); [Quercus X alvordiana](#)

**Geographic Locality** e.g.: [Round Meadow](#); [Forester](#)

**Elevation (metric):** Lower

Upper

## County

All counties

Alameda  
Alpine  
Amador  
Butte  
Calaveras  
Colusa  
Contra Costa  
Del Norte  
El Dorado  
Fresno  
Glenn

(1 or more; default is all counties)

## Geographic Region

All regions

Anza Borrego  
Big Sur  
Channel Islands  
Clear Lake  
Death Valley  
Donner Summit  
Kings Canyon/Sequoia  
Lake Shasta  
Lake Tahoe  
Lassen  
Mendocino Coast

(Regions defined by bounding-box)

**Source** (1 or more; default is all sources)

(All sources)

BLMAR (BLM Arcata Field Office)  
CAS (California Academy of Sciences)  
DS (Dudley Herbarium in CAS)  
CATA (Catalina Island Conservancy)  
CDA (California Department of Food and Agriculture)  
CHSC (Chico State Herbarium, CSU Chico)  
CLARK (Riverside Metropolitan Museum)  
CSUSB (Herbarium, CSU San Bernardino)  
GMDRC (Sweeney Granite Mountains Research Center)  
HSC (Humboldt State University Herbarium)  
IRVC (UC Irvine)  
JOTR (Joshua Tree National Park Herbarium)  
JROH (Jasper Ridge Biological Preserve)  
LA (UCLA Herbarium)  
MACF (California State University, Fullerton)  
OBI (California Polytechnic State University, SLO)  
PASA (Pasadena City College)  
PGM (Pacific Grove Museum of Natural History)  
POM (Pomona Herbarium in RSA)  
RSA (Rancho Santa Ana Botanic Garden Herbarium)  
SACT (California State University, Sacramento)  
SBBG (Santa Barbara Botanic Garden)  
SCFS (Sagehen Creek Field Station)  
SD (San Diego Natural History Museum)  
SDSU (San Diego State University)  
SFV (Cal State Northridge)

**Collector** (last name only; e.g.: [Muir](#); [Moref](#))

**Collection Number** (numerical part only)

**Collection Date(s)**

## Refine Search

Enable yellow flags to display possible range discrepancies  
 CNPS Inventory (return only names in California Native Plant Society Inventory)  
 Noxious weeds / invasives (return only records of CAL-IPC or CDFA covered weeds)  
 Non-natives (return only records of naturalized species)

**CALIFORNIA COUNTIES - From CCH database; July 2015**

Specimen ID	Determination *	Collector	Collection Date	Collection I	County	Locality	Elevatio	Feedback
CAS578896	Arctostaphylos patula	Robert F. Thorne, P. E	17-Apr-64	33782	Alpine	0.6 mi. N of junction of F	1737	Comment
DS509776	Arctostaphylos patula	Robert F. Thorne, P. E	17-Apr-64	33782	Alpine	0.6 mi. N of junction of F	1737	Comment
GH350862	Arctostaphylos patula	R. F. Thorne & P. Ever	4/17/1964	33783	Alpine	0.6 miles N of junction of Hwys 4		Comment
RSA122349	Arctostaphylos patula	W. D. Thomas	Jul 2 1935	126	Alpine	2 1/4 miles N.W. of Silve	2226	Comment
RSA167717	Arctostaphylos patula	R. F. Thorne, P. Evere	Apr 17 1964	33783	Alpine	0.6 miles N of junction of	1738	Comment
RSA167721	Arctostaphylos patula	R. F. Thorne, P. Evere	Apr 17 1964	33782	Alpine	0.6 miles N of junction of	1738	Comment
RSA635202	Arctostaphylos patula	Jon E. Keeley	Jul 5 1981	7588	Alpine	Hwy 4 ca. 4 miles south c	1700	Comment
SBBG21956	Arctostaphylos patula	R. F. Thorne, P. C. Eve	Apr 17 1964	33782	Alpine	0.6 mi N of jct of Hwys 4	1737	Comment
SBBG36712	Arctostaphylos patula	T. L. Secrest	Aug 14 1950		Alpine	between Pacific Valley and Markl		Comment
SD60394	Arctostaphylos patula	Robert F. Thorne, P. E	17-Apr-64	None	Alpine	Junction of Hwy 4 and H	1735	Comment
SEINET269110	Arctostaphylos patula	G. Helmkamp	5/23/1994	96-1	Alpine	Bear Valley community along highl		Comment
UC1281204	Arctostaphylos patula	H. E. McMinn	Aug 8 1933	3228	Alpine	above Silver Creek; Silver Lake		Comment
UC1281205	Arctostaphylos patula	H. E. McMinn	Sep 6 1932	3010	Alpine	Cortez Mine Region		Comment
UCD53291	Arctostaphylos patula	Dean W. Taylor	04 07 1974	3203	Alpine	Alpine County: Near Woc	1706	Comment
UCD53424	Arctostaphylos patula	Dean W. Taylor	05 19 1974	3503	Alpine	Alpine County: West Forl	1828	Comment
UCD53431	Arctostaphylos patula	F. W. Embree	09 12 1934	199	Alpine	3/4 mile SE of Junction S	2224	Comment
UCD89562	Arctostaphylos patula	Ellen Dean, K. Mawds	07 18 2010	6722	Alpine	Alpine County: Grover H	1783	Comment
OBI14576	Arctostaphylos patula	H. E. McMinn	4-Sep-33	3260	Amador	11 mi W from Plasse resort on ro		Comment
RSA122005	Arctostaphylos patula	H. S. Yates	Jun 30 1934	3930	Amador	2 miles north of Silver La	2226	Comment
UC1121156	Arctostaphylos patula	H. S. Yates	Jun 30 1934	3930	Amador	2 mi n Silver Lake; Eldora	2224	Comment
UC1281165	Arctostaphylos patula	H. E. McMinn	Sep 4 1933	3259	Amador	11 mi down mt hwy from Plasse f		Comment
UC1281166	Arctostaphylos patula	H. E. McMinn	Sep 4 1933	3264	Amador	about 19.6 mi from Plasse Resort		Comment
UC1281167	Arctostaphylos patula	H. E. McMinn	Sep 4 1933	3265	Amador	about 19.6 mi from Plasse Resort		Comment
UC1281168	Arctostaphylos patula	H. E. McMinn	Sep 4 1933	3263	Amador	about 16.2 mi from Plasse Resort		Comment
UCD53316	Arctostaphylos patula	Dean W. Taylor	06 03 1973	2364	Amador	Amador County: On ridg	2438	Comment
DS14331	Arctostaphylos patula	Geo. Hansen	V/1895	1118	Amador	Amador Co.	1523	Comment
SD49829	Arctostaphylos patula	A. E. Wieslander	28-Sep-36	593	Amador	Pyramid Peak Quadrangl	1979	Comment
UC1281163	Arctostaphylos patula	H. E. McMinn	Sep 4 1933	3251	Amador	about 2.5 mi from Carsoi	2590	Comment
UCD53273	Arctostaphylos patula	A. E. Wieslander	09 28 1936	593	Amador	Lumberyard Ranger Station		Comment
A350945	Arctostaphylos patula	A. A. Heller	6/26/1915	12035	Butte	Summit of the Sierra Nevada abo		Comment
CAS38564	Arctostaphylos patula	F. N. Bassett	16-Jun-23	s.n.	Butte	Jonesville.		Comment
CAS38928	Arctostaphylos patula	A. A. Heller	26-Jun-15	12035	Butte	Summit of the Sierra Nev	2133	Comment
CAS484483	Arctostaphylos patula	Saichi Kawahara	5-May-68	398	Butte	Bull Road, 3 mi. s. of Hun	1523	Comment
CAS863129	Arctostaphylos patula	John Thomas Howell	Apr. 18, 1978	52848	Butte	Magalia.	731	Comment
CAS863225	Arctostaphylos patula	M. S. Taylor	24/IC/76	1074	Butte	Scattered on Big Bald Ro	997	Comment

**CALIFORNIA COUNTIES - From CCH database; July 2015**

Specimen ID	Determination *	Collector	Collection Date	Collection I	County	Locality	Elevatio	Feedback
CAS863226	Arctostaphylos patula	M. S. Taylor	3/III/74	71	Butte	Ca. 5 mi. e. of Chico on tl	76	Comment
CAS863227	Arctostaphylos patula	M. S. Taylor	24/III/1981	3441	Butte	S. side of Hwy 70 just e. c	487	Comment
CHSC21281	Arctostaphylos patula	M. S. Taylor	03 03 1974	71	Butte	13 mi E of Chico, on N sic	548	Comment
CHSC26697	Arctostaphylos patula	M. S. Taylor, M. Haye	08 17 1977	1473	Butte	On both sides of Old Hur	1828	Comment
CHSC34804	Arctostaphylos patula	M. S. Taylor	05 08 1980	2602	Butte	Ca. 3 mi N of Forest Ranc	853	Comment
CHSC586	Arctostaphylos patula	L. Stone	03 16 1930		Butte	Near West Branch on Hu	975	Comment
CHSC588	Arctostaphylos patula	L. Stone	04 06 1930		Butte	Between Butte Meadow:	1280	Comment
CHSC90075	Arctostaphylos patula	Elizabeth A. Ballou	04 23 1991	5	Butte	About 0.25 mi up Cohass	335	Comment
DS210802	Arctostaphylos patula	H. F. Copeland	6-May-28	223	Butte	Jonesville.	1523	Comment
DS234386	Arctostaphylos patula	H. F. Copeland	29-Jun-32	A7	Butte	The Summit, Jonesville.		Comment
DS67512	Arctostaphylos patula	A. A. Heller	26-Jun-15	12035	Butte	Summit of the Sierra Nev	2133	Comment
GH350883	Arctostaphylos patula	A. A. Heller	6/26/1915	12035	Butte	Summit of the Sierra Nevada abo		Comment
GH350978	Arctostaphylos patula	A. A. Heller & H. E. Br	5/8/1902	5495	Butte	Berry Canyon (Near Clear Creek)		Comment
JEPS46195	Arctostaphylos patula	Duncan Dunning	1-Aug-21		Butte	near West Branch; Lassen <Natio		Comment
LA42219	Arctostaphylos patula	H. F. Copeland	June 29 1932	A7	Butte	Jonesville, the Summit		Comment
NY8239	Arctostaphylos patula	A. A. Heller	02 27 1928	14477	Butte	About 2 mi below Forest Ranch ir		Comment
POM209917	Arctostaphylos patula	H. F. Copeland	Jun 29 1932	A7	Butte	The Summit, Jonesville.		Comment
POM219294	Arctostaphylos patula	H. F. Copeland	Jun 5 1928	223	Butte	Jonesville.	1524	Comment
POM367380	Arctostaphylos patula	H. F. Copeland	May 6 1925	223	Butte	Jonesville.	1524	Comment
RSA121220	Arctostaphylos patula	C. G. Albertus	Jul 26 1933	53	Butte	1/4 mi. S. of Barnum Mill. Chico q		Comment
RSA31744	Arctostaphylos patula	A. A. Heller	Feb 12 1941	15875	Butte	Along the Neal Road, a 1/2 mile V		Comment
RSA635203	Arctostaphylos patula	Jon E. Keeley	Jun 20 1996	27469	Butte	Approximately 1/2 km W of Coha		Comment
SBBG60044	Arctostaphylos patula	E. B. Copeland	Jun 29 1932	A7	Butte	The Summit, Jonesville		Comment
SD49827	Arctostaphylos patula	C. G. Albertus	25-Jul-33	47	Butte	Chico Quadrangle, just S	1280	Comment
SEINET2028695	Arctostaphylos patula	H. F. Copeland	6/29/1932	a7	Butte	The Summit, Jonesville		Comment
SEINET5539344	Arctostaphylos patula	H. S. Gentry, S. Koch	6/19/1962	19765	Butte	3-4 mi. NW of Cohasset.	1066	Comment
UC481537	Arctostaphylos patula	H. F. Copeland	Aug 11 1924	223	Butte	Jonesville		Comment
UC535024	Arctostaphylos patula	H. F. Copeland	Jun 29 1932	A7	Butte	The Summit Jonesville		Comment
UCD40394	Arctostaphylos patula	Rodney Gale Myatt	06 13 1971	721	Butte	1 mi. north of Inskip. Skyway Roa		Comment
UCD40398	Arctostaphylos patula	Rodney Gale Myatt	06 13 1971	727	Butte	1 mi. north of Inskip. Skyway Roa		Comment
UCD53437	Arctostaphylos patula	J. I. Mallory	08 20 1970	376	Butte	3/4 mile north of Ramse'	1432	Comment
CAS1139376	Arctostaphylos patula	Herbert F. Copeland	11-III-34	s.n.	Calaveras	Between Murphy's and Calaveras		Comment
CAS211568	Arctostaphylos patula	Mr. A. Seale, Mrs. A. S	Mar. 17, 1934	s.n.	Calaveras	Between Calaveras Big Trees and		Comment
CAS863126	Arctostaphylos patula	John Thomas Howell	Aug. 1, 1977	52428	Calaveras	Dorrington.	1462	Comment
CAS863127	Arctostaphylos patula	John Thomas Howell	Aug. 1, 1977	52426	Calaveras	Dorrington.	1462	Comment

**CALIFORNIA COUNTIES - From CCH database; July 2015**

Specimen ID	Determination *	Collector	Collection Date	Collection I	County	Locality	Elevatio	Feedback
CAS863128	Arctostaphylos patula	John Thomas Howell,	26-Jun-78	53017	Calaveras	Near Dorrington.	1523	Comment
CAS864306	Arctostaphylos patula	John Thomas Howell	Aug. 1, 1977	52425	Calaveras	Dorrington.	1462	Comment
CAS864307	Arctostaphylos patula	John Thomas Howell	Aug. 1, 1977	52427	Calaveras	Dorrington.	1462	Comment
CAS911722	Arctostaphylos patula	John Thomas Howell,	26-Jun-78	53018	Calaveras	Ridgetop near Dorrington	1523	Comment
GH350888	Arctostaphylos patula	T. S. Brandegee	1891-07-03		Calaveras	Calaveras Big Trees		Comment
IRVC26132	Arctostaphylos patula	Susanne M. James	Apr 24 1980	138	Calaveras	6.0 mi E Camp Connell, F	1829	Comment
SBBG35888	Arctostaphylos patula	T. L. Secrest	Aug 9 1950		Calaveras	Tamarack, ca. 4 mi NE of	2163	Comment
UCR23068	Arctostaphylos patula	Susanne M. James	Apr 24 1980	138	Calaveras	6.0 mi E Camp Connell, F	1829	Comment
UCD53278	Arctostaphylos patula	James I. Mallory	11 21 1968	343	Calaveras	3 1/2 miles northeast of	1645	Comment
UCD53313	Arctostaphylos patula	W. R. Howden	08 14 1935	128	Calaveras	2 miles south of Onion V	1798	Comment
CDA15497	Arctostaphylos patula	G. F. Hrusa, WTD	June 19 1998	14634	Colusa	North Coast Ranges Shru	1710	Comment
CHSC22676	Arctostaphylos patula	Robert A. Schlising, G	01 31 1962	2034	Colusa	Coast Ranges. On Goat N	1097	Comment
CHSC92603	Arctostaphylos patula	D. Isle	07 14 2005	1153	Colusa	Mendocino National For	1633	Comment
CHSC92611	Arctostaphylos patula	D. Isle	07 14 2005	1152	Colusa	Mendocino National For	1633	Comment
A350895	Arctostaphylos patula	H. E. Parks & J. P. Trac	7/21/1937	11416	Del Norte	Head of Shelley Creek, one mile n		Comment
A350967	Arctostaphylos patula	A. Eastwood & J. T. H	4/11/1934	1352	Del Norte	Summit of road between Grants I		Comment
A350968	Arctostaphylos patula	A. Eastwood	07-04-30/1907-05-	184	Del Norte	Telephone Hill		Comment
CAS202040	Arctostaphylos patula	Alice Eastwood	April 22 to May 190	186	Del Norte	Telephone Hill.		Comment
CAS213028	Arctostaphylos patula	Alice Eastwood, John	Apr. 11, 1934	1352	Del Norte	Summit of road between Crescen		Comment
CAS38570	Arctostaphylos patula	Alice Eastwood	Sept. 11, 1912	2134	Del Norte	Trail to Black Butte.		Comment
CAS38586	Arctostaphylos patula	Alice Eastwood	Aug. 5, 1923	12047	Del Norte	Oregon Boundary.		Comment
CAS38587	Arctostaphylos patula	Alice Eastwood	Aug. 5, 1923	12022	Del Norte	Oregon Boundary.		Comment
DS197292	Arctostaphylos patula	Doris K. Kildale	24-Jul-28	5797	Del Norte	Hazel View Summit on Crescent C		Comment
DS260070	Arctostaphylos patula	Harold Ernest Parks	21-Jul-37	11416	Del Norte	Head of Shelley Creek, 1 mi. n. of		Comment
GH350886	Arctostaphylos patula	H. E. Parks & J. P. Trac	7/21/1937	11416	Del Norte	Head of Shelley Creek, One mile r		Comment
HSC102243	Arctostaphylos patula	M. R. Mesler, L. Sloan	Jul 12 2012	1202	Del Norte	Ridge between Broken R	1623	Comment
HSC43686	Arctostaphylos patula	B. Reinhardt	Sep 12 1974	611	Del Norte			Comment
HSC52412	Arctostaphylos patula	Overton, Butler	Jun 19 1979	5284	Del Norte	Near Bear Basin	1356	Comment
HSC54771	Arctostaphylos patula	Gilbert Muth	Jul 24 1979	10349	Del Norte	Near High Plateau Creek,	305	Comment
HSC60542	Arctostaphylos patula	Linda M. Barker	May 12 1975	363	Del Norte	Old Gasquet Toll Rd., 8.5	930	Comment
HSC60543	Arctostaphylos patula	Linda M. Barker	May 12 1975	364	Del Norte	Old Gasquet Toll Rd., 8.5	930	Comment
HSC60937	Arctostaphylos patula	Ruby Van Deventer	Jul 14 1960		Del Norte	Chimney Rock	1751	Comment
HSC74388	Arctostaphylos patula	M. A. Baker	Jun 17 1980	1965	Del Norte	Near Blue Creek Mounta	1463	Comment
HSC74393	Arctostaphylos patula	M. A. Baker	Jun 18 1980	2085	Del Norte	Near Chimney Rock	1524	Comment
HSC75966	Arctostaphylos patula	Muth, Griswold	Jun 15 1979	4877	Del Norte	Near Sanger Peak, close	1784	Comment

**CALIFORNIA COUNTIES - From CCH database; July 2015**

Specimen ID	Determination *	Collector	Collection Date	Collection I	County	Locality	Elevatio	Feedback
JEPS38910	Arctostaphylos patula	Harold E. Parks and Jc	Jul 21 1937	11416	Del Norte	1 mi n Monumental (hea	822	Comment
RSA167742	Arctostaphylos patula	R. F. Thorne	Sep 3 1957	19030	Del Norte	Along Hwy 199 following Smith R		Comment
UC1602054	Arctostaphylos patula	Thos. Howell	Apr 13 1889	1378	Del Norte	near Klamath River		Comment
UC585653	Arctostaphylos patula	Harold E. Parks and Jc	Jul 21 1937	11416	Del Norte	1 mi n Monumental (hea	822	Comment
UCD53427	Arctostaphylos patula	Roman Gankin, W. R.	08 10 1965	601	Del Norte	On Patrick Creek Road (Shelley Cr		Comment
UCD53434	Arctostaphylos patula	Roman Gankin, W. R.	08 10 1965	602	Del Norte	On Patrick Creek Road (Shelley Cr		Comment
HSC101040	Arctostaphylos patula	A. Thoele, J. Kalt	Jul 27 1995	67	Del Norte	Take 16N02 from 199 no	1607	Comment
CAS1122869	Arctostaphylos patula	Peter Rubtzoff	22-Jul-75	8206	El Dorado	Blodgett Forest: Mainlin	1325	Comment
CAS1150558	Arctostaphylos patula	Peter Rubtzoff	27-May-75	7992	El Dorado	Blodgett Forest: Heliport	1341	Comment
CAS128658	Arctostaphylos patula	Mrs. A. F. Rodda	Jun-25	s.n.	El Dorado	Fallen Leaf Lake.		Comment
CAS171198	Arctostaphylos patula	John Thomas Howell	29-May-25	1112	El Dorado	Emerald Bay Camp, Lake	1889	Comment
CAS171305	Arctostaphylos patula	John Thomas Howell	27-May-25	1095	El Dorado	Emerald Bay Camp, Lake	1889	Comment
CAS189285	Arctostaphylos patula	Milo S. Baker	31-May-31	5342	El Dorado	Highway 40 above Colfa	1371	Comment
CAS223005	Arctostaphylos patula	Eva Griffin	May-35	s.n.	El Dorado	Lake Tahoe region.		Comment
CAS332545	Arctostaphylos patula	G. Thomas Robbins	7-Jun-43	1137	El Dorado	Above Silver Fork Americ	1371	Comment
CAS38574	Arctostaphylos patula	J. F. Rock	Jun-17	s.n.	El Dorado	Lake Tahoe.		Comment
CAS38596	Arctostaphylos patula	Alice Eastwood	21 to August 15, 1	s.n.	El Dorado	Glen Alpine Region.		Comment
CAS38599	Arctostaphylos patula	Elizabeth Parsons Hav	Jun-09	s.n.	El Dorado	Lake Tahoe Region.		Comment
CAS38605	Arctostaphylos patula	Junea Kelly	Jul-21	s.n.	El Dorado	Near Placerville.		Comment
CAS557127	Arctostaphylos patula	Elizabeth McClintock	1-Jun-69	s.n.	El Dorado	Leonardi Springs & imme	1371	Comment
CAS584738	Arctostaphylos patula	John Thomas Howell,	27-May-70	46541	El Dorado	N. Leonardi Spring.	1280	Comment
CAS709320	Arctostaphylos patula	Walter Knight, Irja Kn	Sept. 8, 1984	5106	El Dorado	Big Hill near lookout.	1836	Comment
CAS709585	Arctostaphylos patula	Walter Knight, Irja Kn	Sept. 8, 1984	5107	El Dorado	Big Hill lookout. Downhil	1839	Comment
CAS709586	Arctostaphylos patula	Walter Knight, Irja Kn	Sept. 8, 1984	5108	El Dorado	Big Hill near lookout.	1831	Comment
CAS863122	Arctostaphylos patula	Elsie Zeile Lovegrove	11-Jun-38	s.n.	El Dorado	Fallen Leaf Lake.		Comment
CAS863125	Arctostaphylos patula	Elsie Zeile Lovegrove	17-Jun-49	s.n.	El Dorado	Granite Lake Trail, Emerald Bay.		Comment
CHSC90057	Arctostaphylos patula	D. G. Miller III	06 01 1998		El Dorado	Blodgett Forest	1350	Comment
DS164649	Arctostaphylos patula	Frances Price	Jun-19	s.n.	El Dorado	Fallen Lean Lake.	1889	Comment
DS191863	Arctostaphylos patula	Ira L. Wiggins	12-Oct-30	5079	El Dorado	Near Emerald Bay, Lake Tahoe.		Comment
DS193265	Arctostaphylos patula	John Thomas Howell	29-May-25	1112	El Dorado	Emerald Bay Camp, Lake	1889	Comment
DS216882	Arctostaphylos patula	Carl B. Wolf	9-Oct-30	1714	El Dorado	Fallen Leaf Lake.	1920	Comment
DS27355	Arctostaphylos patula	W. R. Dudley	June 9, 1893	s.n.	El Dorado	Mt. Tallac Trail.		Comment
DS27363	Arctostaphylos patula	E. A. McGregor	Aug. 19, 1909	31	El Dorado	Glen Alpine.	2072	Comment
DS27374	Arctostaphylos patula	Le Roy Abrams	29-Jul-11	4822	El Dorado	Fallen Leaf Lake. Mt. Tall	2285	Comment
DS587645	Arctostaphylos patula	Jean L. Pawek	26-May-56	90	El Dorado	Highway 89, on ridge abc	1828	Comment

**CALIFORNIA COUNTIES - From CCH database; July 2015**

Specimen ID	Determination *	Collector	Collection Date	Collection I	County	Locality	Elevatio	Feedback
DS694397	Arctostaphylos patula	David D. Keck	30-Jun-32	1552	El Dorado	Between Fallen Leaf Lake	1920	Comment
DS694399	Arctostaphylos patula	Carl B. Wolf	9-Oct-30	1714	El Dorado	Fallen Leaf Lake.	1920	Comment
JEPS38829	Arctostaphylos patula	F. B. Herbert			El Dorado	above Placerville; Americ	1645	Comment
JEPS38830	Arctostaphylos patula	W. L. Jepson	Aug 25 1918	8132	El Dorado	Mt. Tallac Lake Tahoe	2438	Comment
JEPS38831	Arctostaphylos patula	P. B. Kennedy	Aug 19 1920	158	El Dorado	grade from American Riv	1828	Comment
JEPS38832	Arctostaphylos patula	F. B. Herbert			El Dorado	Meyers sta.		Comment
JEPS72508	Arctostaphylos patula	Gladys L. Smith	Sep 25 1971	3103	El Dorado	"on hillside just at the bc	2194	Comment
Read comments Feb 19 2014								
OBI14575	Arctostaphylos patula	H. E. McMinn	4-Aug-32	2935	El Dorado	Emerald Bay		Comment
POM177608	Arctostaphylos patula	I. L. Wiggins	Oct 12 1930	5079	El Dorado	Near Emerald Bay, Lake Tahoe.		Comment
POM190460	Arctostaphylos patula	D. D. Keck	Jun 30 1932	1552	El Dorado	Between Fallen Leaf Lake	1921	Comment
POM193980	Arctostaphylos patula	J. T. Howell	May 29 1925	1112	El Dorado	Emerald Bay Camp, Lake Tahoe.		Comment
POM298322	Arctostaphylos patula	D. D. Keck	Apr 25 1946	5527	El Dorado	Moraine betw. Cascade l	2012	Comment
POM367386	Arctostaphylos patula	Louis Greata	Jun-01	1931	El Dorado	Tallac, near Lake Tanoe.		Comment
Read comments Apr 8 2011								
POM77537	Arctostaphylos patula	Geo. Hansen	Jan 15 1895	1118	El Dorado	Armstrong's Station.	1616	Comment
RSA121219	Arctostaphylos patula	H. A. Jensen	Jul-31	198	El Dorado	Pilot Creek, near Fornis.	1311	Comment
RSA122012	Arctostaphylos patula	P. L. Johannsen	Jun 9 1934	341	El Dorado	Peavine Ridge. Pyramid f	1585	Comment
RSA1852	Arctostaphylos patula	C. B. Wolf	Oct 9 1930	974	El Dorado	Fallen Leaf Lake.	1921	Comment
RSA635204	Arctostaphylos patula	Jon E. Keeley	Sep 13 1993	24964	El Dorado	Peavine Ridge Rd., Burne	1550	Comment
RSA635205	Arctostaphylos patula	Jon E. Keeley	Sep 13 1993	24962	El Dorado	Peavine Ridge Rd., Burne	1550	Comment
RSA635206	Arctostaphylos patula	Jon E. Keeley	Sep 13 1993	24960	El Dorado	Peavine Ridge Road, buri	1550	Comment
RSA635207	Arctostaphylos patula	Jon E. Keeley	Sep 13 1993	24974	El Dorado	Peavine Ridge, on road to Soldier		Comment
RSA635208	Arctostaphylos patula	Jon E. Keeley	Sep 13 1993	24972	El Dorado	Peavine Ridge, on road to Soldier		Comment
RSA635209	Arctostaphylos patula	Jon E. Keeley	Sep 13 1993	25003	El Dorado	Peavine Ridge, on road to Soldier		Comment
RSA635210	Arctostaphylos patula	Jon E. Keeley	Sep 13 1993	25002	El Dorado	Peavine Ridge, on road to Soldier		Comment
RSA635211	Arctostaphylos patula	Jon E. Keeley	Sep 13 1993	25004	El Dorado	Peavine Ridge, on road to Soldier		Comment
RSA635212	Arctostaphylos patula	Jon E. Keeley	Sep 13 1993	25011	El Dorado	Peavine Ridge, on road to Soldier		Comment
RSA635213	Arctostaphylos patula	Jon E. Keeley	Sep 13 1993	25008	El Dorado	Peavine Ridge, on road to Soldier		Comment
RSA635214	Arctostaphylos patula	Jon E. Keeley	Sep 13 1993	25010	El Dorado	Peavine Ridge, on road to Soldier		Comment
RSA635215	Arctostaphylos patula	Jon E. Keeley	Sep 13 1993	25006	El Dorado	Peavine Ridge, on road to Soldier		Comment
RSA788947	Arctostaphylos patula	Peter Rubtzoff	Jul 22 1975	8206	El Dorado	Blodgett Forest. Mainlin	1326	Comment
RSA9458	Arctostaphylos patula	C. B. Wolf	Aug 21 1928	3419	El Dorado	Near Fallen Leaf Lake.	2043	Comment
SBBG50843	Arctostaphylos patula	M. L. Linvill	May 27 1972	34	El Dorado	2.5 mi up Desolation Vall	1981	Comment
SEINET2470863	Arctostaphylos patula	K. Christie	6/14/2010	1800	El Dorado	Lake Tahoe Basin Manag	1950	Comment

**CALIFORNIA COUNTIES - From CCH database; July 2015**

6

Specimen ID	Determination *	Collector	Collection Date	Collection I	County	Locality	Elevatio	Feedback
SFV8787	Arctostaphylos patula	N. Woods	May 6 1972	26	El Dorado	Sierra Nevada 5 miles north of Hi		Comment
SJSU10854	Arctostaphylos patula	S. W. Eastman	5/18/1958		El Dorado	near Strawberry on Hwy	1676	Comment
UC32624	Arctostaphylos patula	W. A. Setchell and C. ul	6 1901-Jul 21 1901		El Dorado	Point Rubicon Vicinity of	1897-27	Comment
UC412721	Arctostaphylos patula	Miss Katherine Chanc	Aug.-Sept. 1904		El Dorado	near Glen Alpine		Comment
UC463460	Arctostaphylos patula	Ira L. Wiggins	Oct 12 1930	5079	El Dorado	near Emerald Bay; Lake Tahoe		Comment
UC481591	Arctostaphylos patula	H. F. Copeland	Jul 30 1931	1426	El Dorado	below Cathedral Rock (near Falle		Comment
UC484011	Arctostaphylos patula	Carl B. Wolf	Oct 9 1930	1714	El Dorado	Fallen Leaf Lake	1920	Comment
UC496441	Arctostaphylos patula	Merle Randall	Jun 18 1930		El Dorado	Bay View Lake Tahoe Reç	2103	Comment
UC747674	Arctostaphylos patula	G. Thomas Robbins	Jun 7 1943	1137	El Dorado	slope above river near Se	1371	Comment
UC972120	Arctostaphylos patula	Charles M. Belshaw	Aug 30 1951		El Dorado	half mi nne Lovers Leap	1828	Comment
UCD111830	Arctostaphylos patula	Ellen Dean, T. Starbuc	08 08 2011	7148	El Dorado	El Dorado County: Lake T	1978	Comment
UCD150176	Arctostaphylos patula	Ellen Dean, W. Camac	08 02 2014	8523	El Dorado	El Dorado County: South	1932	Comment
UCD19716	Arctostaphylos patula	C. H. Lamoureux, M. I	05 19 1956	1084	El Dorado	Heavenly Valley, Lake Tahoe		Comment
UCD19837	Arctostaphylos patula	C. H. Lamoureux, M. I	05 19 1956	1084	El Dorado	Heavenly Valley, Lake Tahoe		Comment
UCD22680	Arctostaphylos patula	Lori Doyle	05 27 1990	15	El Dorado	Sierra Nevada, south sho	1914	Comment
UCD40255	Arctostaphylos patula	Rodney Gale Myatt	06 01 1972	1612	El Dorado	Jordan Creek. North of Hwy 80, w		Comment
UCD42617	Arctostaphylos patula	Lloyd P. Tevis	07 01 1902	s.n.	El Dorado	El Dorado County: Tallac	1889	Comment
UCD53289	Arctostaphylos patula	Roy Y. Berg	06 20 1964	RYB8145	El Dorado	Tamarack Trail (south of	2100	Comment
UCD53305	Arctostaphylos patula	Beecher Crampton	05 09 1981	9777	El Dorado	Stateline of El Dorado Co		Comment
UCD53306	Arctostaphylos patula	Beecher Crampton	10 03 1964	7211	El Dorado	Twin Bridges; U.S. Hwy 5	1859	Comment
UCD53321	Arctostaphylos patula	W. Robert Powell	09 18 1984	3049	El Dorado	Along lower edge of exte	1462	Comment
UCD53322	Arctostaphylos patula	W. Robert Powell	09 18 1984	3050	El Dorado	Along lower edge of extended spi		Comment
UCD53323	Arctostaphylos patula	W. Robert Powell	09 28 1984	3062	El Dorado	Along Ice House Road; 1.	1097	Comment
UCD53419	Arctostaphylos patula	Roman Gankin	03 24 1965	420	El Dorado	Mosquito Road; 13.7 miles north		Comment
UCD53420	Arctostaphylos patula	P. B. Kennedy	08 19 1920	158	El Dorado	Grade from American Riv	1828	Comment
UCD53422	Arctostaphylos patula	A. D. Gifford	08 11 1934	318	El Dorado	1/2 mile up Alder Creek i	1676	Comment
UCD53425	Arctostaphylos patula	Fred Howard	05 24 1952	27	El Dorado	El Dorado County: 25 mil	1523	Comment
UCD53432	Arctostaphylos patula	Morris Halperin	08 14 1932	873	El Dorado	Strawberry	2133	Comment
UCR197618	Arctostaphylos patula	George K. Helmkamp,	May 15 2008	13435	El Dorado	Northern Sierra Nevada l	1817	Comment
UCR23090	Arctostaphylos patula	Susanne M. James	Apr 22 1980	113	El Dorado	Lake Tahoe, hwy 28, 12.1 mi S Ta		Comment
UCR233307	Arctostaphylos patula	George K. Helmkamp,	Sep 1 2011	18207	El Dorado	Northern Sierra Nevada l	1447	Comment
CAS578907	Arctostaphylos patula	K. K. Muller	18-Jul-60	1087	El Dorado	At edge of Jeffrey Pine Fo	1950	Comment
UCD19252	Arctostaphylos patula	Van M. Mar	07 13 1989	15	El Dorado	El Dorado County: north	2133	Comment
UCD53284	Arctostaphylos patula	G. H. Vansell	04 28 1933	s.n.	El Dorado	Pino Grande	1219	Comment
UCD53418	Arctostaphylos patula	P. L. Johannsen	10 22 1934	526	El Dorado	1/2 mile NW of Jackson S	1371	Comment



**CALIFORNIA COUNTIES - From CCH database; July 2015**

Specimen ID	Determination *	Collector	Collection Date	Collection I	County	Locality	Elevatio	Feedback
CAS143721	Arctostaphylos patula	Julia McDonald	Jul-26	s.n.	Fresno	Huntington Lake		Comment
CAS239285	Arctostaphylos patula	J. E. Adams	3/17/1934	796	Fresno	Dinky Cr. Rd., 6 mi. @ Huntington		Comment Read comments Apr 15 2015
CAS280414	Arctostaphylos patula	John Thomas Howell	28-Jul-40	15628	Fresno	Bubbs Creek, near Sphinx Creek		Comment
CAS280415	Arctostaphylos patula	John Thomas Howell	29-Jul-40	15680	Fresno	Between Charlotte Creek and Jun		Comment
CAS343456	Arctostaphylos patula	John Thomas Howell	22-Jul-48	24844	Fresno	bubbs Creek Canyon in v 2896-30		Comment
CAS38576	Arctostaphylos patula	Lewis Allan	Aug. 1920	s.n.	Fresno	Sierra Nevada		Comment
CAS394557	Arctostaphylos patula	Peter H. Raven	13-Aug-53	6165	Fresno	Laurel Creek	2743	Comment
CAS584153	Arctostaphylos patula	John Thomas Howell	25-Jul-58	33940	Fresno	Simson Meadow, Middle	1828	Comment
CAS584154	Arctostaphylos patula	John Thomas Howell	27-Jul-58	33974	Fresno	Sierra Nevada - Tehipite	1280	Comment
CAS740394	Arctostaphylos patula	H. K. Wagnon	18-Jun-85	s.n.	Fresno	By reservoir 5 miles west	2438	Comment
CAS780973	Arctostaphylos patula	J. Von Loh	6/27/1978	60364A	Fresno	Above Balsam Meadow - Penstoc		Comment
CAS781552	Arctostaphylos patula	J. Von Loh	5/31/1978	60364A	Fresno	Above Balsam Meadow -	2042	Comment
DS18243	Arctostaphylos patula	W. R. Dudley	Oct 16 1900	3396	Fresno	Converse Basin - R.R.		Comment
DS27379	Arctostaphylos patula	W. R. Dudley	25-Aug-04	s.n.	Fresno	Near Bearskin Meadow, Kin's Riv		Comment
DS281750	Arctostaphylos patula	Carl B. Wolf	5-May-29	3693	Fresno	W. slope of Sierra Nevad	1615	Comment
DS339742	Arctostaphylos patula	P. C. Everett, E. R. Joh	JULY 19 1935	7473	Fresno	Sierra Nevada - Huntingt	2255	Comment
DS462015	Arctostaphylos patula	J. I. Mallory	27-Apr-61	207	Fresno	Two and a half miles sou	1714	Comment
DS87054	Arctostaphylos patula	W. R. Dudley	Aug. 10, 1900	3171	Fresno	Near Horse Corral Meadow, Sequ		Comment
GH350855	Arctostaphylos patula	A. Eastwood	1894-05		Fresno	Sequoia Mills		Comment
GH350962	Arctostaphylos patula	P. C. Everett & E. R. Jc	7/16/1935	7314	Fresno	Sierra Nevada. Mono Creek Dam,		Comment
JEPS38802	Arctostaphylos patula	Elizabeth V. Ferguson	1 1920-Jul 28 192	381	Fresno	Huntington Lake	2133	Comment
JEPS38806	Arctostaphylos patula	W. L. Jepson	May 21 1907	2778	Fresno	near Millwood; Gen. Grant Nat'l F		Comment
JEPS58790	Arctostaphylos patula	W. L. Jepson	Nov 27 1938	19071	Fresno	near Sequoia Lake (near Grant Pa		Comment
LA104381	Arctostaphylos patula	Robert F. Thorne, C. V	May 25 1971	39693	Fresno	Shaver Lake Campground	1661	Comment
LA42220	Arctostaphylos patula	Carl Epling, William R	July 6 1935	sn	Fresno	Sierra Nevada, General Grant Nat		Comment
LA42221	Arctostaphylos patula	P. C. Everett, E. R. Joh	July 16 1935	7314	Fresno	Mono Creek Dam, public	2133	Comment
LA42222	Arctostaphylos patula	P. C. Everett, E. R. Joh	July 19 1935	7473	Fresno	Huntington Lake--Floren	2255	Comment
POM367406	Arctostaphylos patula	M. B. Dunkle	Aug 20 1931	2758	Fresno	Mouth of Charlotte Creek to Upp		Comment
RSA146272	Arctostaphylos patula	Dixie Iversen	May 18 1958	6	Fresno	Sequoia National Forest,	1585	Comment
RSA152418	Arctostaphylos patula	J. Mallory	Apr 27 1961	207	Fresno	Two and a half miles south of Sha		Comment
RSA16611	Arctostaphylos patula	P. C. Everett, E. R. Joh	Jul 16 1935	7314	Fresno	Sierra Nevada, Mono Cre	2134	Comment
RSA18155	Arctostaphylos patula	C. B. Wolf	May 5 1929	3693	Fresno	Shaver Lake, W. slope of	1616	Comment
RSA273023	Arctostaphylos patula	C. W. Tilforth, J. Dour	Oct 25 1978	1738	Fresno	Northeast of Shaver Lak	2134	Comment
RSA297168	Arctostaphylos patula	W. L. Jepson	Nov 27 1938	19071	Fresno	Near Sequoia Lake, near Grant Pa		Comment

**CALIFORNIA COUNTIES - From CCH database; July 2015**

Specimen ID	Determination *	Collector	Collection Date	Collection I	County	Locality	Elevatio	Feedback
RSA356731	Arctostaphylos patula	R. F. Thorne, C. W. Til	May 25 1971	39693	Fresno	Shaver Lake Campground	168	Comment
RSA356735	Arctostaphylos patula	R. F. Thorne, C. W. Til	May 25 1971	39691	Fresno	Shaver Lake Campground	168	Comment
RSA39203	Arctostaphylos patula	P. A. Munz	Jul 30 1948	12624	Fresno	Willos near creek, Vidett	2957	Comment
RSA718643	Arctostaphylos patula	Michael Honer	Aug 31 2006	2351	Fresno	North Fork Kings River ca	2220	Comment
RSA756659	Arctostaphylos patula	Michael Honer	Jun 28 2007	2669	Fresno	2 mi. E of Courtright Resi	2241	Comment
SBBG46268	Arctostaphylos patula	K. K. Muller	Oct 6 1962	1211	Fresno	rd past Hume Lake Village		Comment
SBBG5469	Arctostaphylos patula	H. Dearing, M. Dearin	Jul 30 1938	1265	Fresno	King's River Cyn	1402	Comment
SD42378	Arctostaphylos patula	P. C. Everett, E. R. Joh	16-Jul-35	None	Fresno	Sierra Nevada, Mono Cre	2135	Comment
SDSU12292	Arctostaphylos patula	Mary Dellavalle	4/6/1996	6IV96N	Fresno	Sierra National Forest. On Big Cre		Comment
SDSU12556	Arctostaphylos patula	Mary Dellavalle	4/6/1996	6IV96N	Fresno	Sierra National Forest. On Big Cre		Comment
SDSU2830	Arctostaphylos patula	Chris Frazier	8/10/1989	6XX91-APT	Fresno	North Shaver Lake.		Comment
SDSU2835	Arctostaphylos patula	Wedberg	6/21/1959	465	Fresno	About 0.5 mi. below dam at Shav		Comment
SJSU11169	Arctostaphylos patula	T. N. Seeno	5/5/1962	198	Fresno	5 mi W of Hume L near C	1950	Comment
UC1005067	Arctostaphylos patula	P. A. Munz	Jul 12 1940	15946	Fresno	Lewis Creek South Fork c	2377	Comment
UC1212003	Arctostaphylos patula	J. I. Mallory	Apr 27 1961	207	Fresno	two and a half mi s Shav	1714	Comment
UC21883	Arctostaphylos patula	H. M. Hall and H. P. Ch	25 1900-Jul 15 19	415	Fresno	Bald Mt. Sierra Nevada N	2590	Comment
UC412701	Arctostaphylos patula	A. E. Wieslander	1-Jul-14		Fresno	near Dinkey Creek; Sierr	1310	Comment
UC549432	Arctostaphylos patula	J. E. Adams	Mar 17 1934	788	Fresno	Shaver Lake		Comment
UC549556	Arctostaphylos patula	J. E. Adams	Mar 17 1934	796	Fresno	Dinky Cr. Rd. 6 mi s Huntington L		Comment
UC549558	Arctostaphylos patula	J. E. Adams	Mar 17 1934	789	Fresno	Shaver Lake		Comment
UC549560	Arctostaphylos patula	J. E. Adams	Mar 17 1934	787	Fresno	Shaver Lake		Comment
UC63816	Arctostaphylos patula	H. M. Hall and H. P. Cl	July, 1900	729	Fresno	South Fork of San Joaqui	2042-24	Comment
UC718315	Arctostaphylos patula	P. C. Everett and E. R.	Jul 19 1935	7473	Fresno	Huntington Lake-Florenc	2255	Comment
UC718359	Arctostaphylos patula	P. C. Everett and E. R.	Jul 16 1935	7314	Fresno	Mono Creek Dam Public	2133	Comment
UC729571	Arctostaphylos patula	Carl B. Wolf	May 5 1929	3693	Fresno	Shaver Lake W. slope of !	1615	Comment
UC82991	Arctostaphylos patula	T. S. Brandegeee	Jul 20 1892		Fresno	Sequoia Mills		Comment
UCD128749	Arctostaphylos patula	Bryan Drew	10 04 2003	s.n.	Fresno	Fresno County: Sierra National Fo		Comment
A350928	Arctostaphylos patula	A. E. Wieslander	7/1/1914		Fresno	W. Patterson Mt. near Dinkey Cre		Comment
CAS315268	Arctostaphylos patula	P. A. Munz	12-Jul-40	15946	Fresno	Lewis Creek, south fork c	2377	Comment
CAS601526	Arctostaphylos patula	Peter Rubtzoff, James	22-Jul-76	8762	Fresno	Hall Mountain - Sierra Ne	2621	Comment
CAS605690	Arctostaphylos patula	Ralph Hopping	May 26-1911.	2	Fresno	Boulder Creek on lower t	1523	Comment
DS18255	Arctostaphylos patula	W. R. Dudley	Oct 15 1900	3381a	Fresno	Ridge between Converse Basin ar		Comment
DS27371	Arctostaphylos patula	H. M. Hall, H. P. Chan	ine 25-July 15, 190	415	Fresno	Sierra Nevada Mountain:	2743	Comment
DS390703	Arctostaphylos patula	P. C. Everett, E. R. Joh	JULY 16 1935	7314	Fresno	Sierra Nevada - Mono Cr	2133	Comment
OBI14573	Arctostaphylos patula	Carl B. Wolf	16-Jul-35	7314	Fresno	Sierra Nevada. Mono crk	2133	Comment

**CALIFORNIA COUNTIES - From CCH database; July 2015**

Specimen ID	Determination *	Collector	Collection Date	Collection I	County	Locality	Elevatio	Feedback
POM255370	Arctostaphylos patula	P. A. Munz	Jul 12 1941	15946	Fresno	Lewis Creek, South Fork of Kingís		Comment
SJSU13294	Arctostaphylos patula	C. W. Sharsmith	8/21/1941	4418	Fresno	S Fork Kings R	1414	Comment
UCD53304	Arctostaphylos patula	W. E. Bullard	07 08 1935	134	Fresno	1/2 mile NE of Ockender	1706	Comment
A350975	Arctostaphylos patula	J. T. Howell	8/3/1943	18949	Glenn	Plaskett Meadows		Comment
CAS294922	Arctostaphylos patula	Alice Eastwood, John	10-Jul-41	9921	Glenn	Near Alder Springs.		Comment
CAS294927	Arctostaphylos patula	Alice Eastwood, John	10-Jul-41	9909	Glenn	Near Copper City.		Comment
CAS302795	Arctostaphylos patula	Milo S. Baker	3-Jul-42	10211	Glenn	Near Alder Springs.		Comment
CAS312251	Arctostaphylos patula	John Thomas Howell	3-Aug-43	18949	Glenn	Plaskett Meadows.	1828	Comment
CAS38583	Arctostaphylos patula	C. H. Merriam	Sept. 7, 1916	s.n.	Glenn	Near Black Butte.		Comment
UC708945	Arctostaphylos patula	Milo S. Baker	Aug 3 1943	10526	Glenn	above Forest Camp; Plas	1889	Comment
A350963	Arctostaphylos patula	H. M. Pollard	44-09-01/1944-09-07		Humboldt	Near Orleans		Comment
CAS1139384	Arctostaphylos patula	Henry M. Pollard	Sept. 8, 1944	s.n.	Humboldt	Orleans Mt.	1523	Comment
CAS239198	Arctostaphylos patula	Joseph P. Tracy	12-Jun-27	8136	Humboldt	Horse Mountain.	1432	Comment
CAS239199	Arctostaphylos patula	Joseph P. Tracy	14-Jul-35	14063	Humboldt	Horse Mountain.	1432	Comment
CAS239200	Arctostaphylos patula	Joseph P. Tracy	12-Jun-27	8135	Humboldt	Horse Mountain.	1432	Comment
CAS315269	Arctostaphylos patula	Joseph P. Tracy	Aug. 16, 1939	16419	Humboldt	Grouse Mountain.	1523	Comment
CAS335512	Arctostaphylos patula	Henry M. Pollard	Aug. 28, 1946	s.n.	Humboldt	Orleans Mt., near summi	1828	Comment
DS197343	Arctostaphylos patula	L. B. Kildale	Aug. 3, 1930	10356	Humboldt	Chaparral Mt. at Bug Cre	914	Comment
DS199747	Arctostaphylos patula	L. B. Kildale	Aug. 10, 1930	10533	Humboldt	Snow Camp. Head of Redood Cre		Comment
DS199756	Arctostaphylos patula	L. B. Kildale	Aug. 3, 1930	10486	Humboldt	Chaparral Mt. at Bug Creek.		Comment
DS218633	Arctostaphylos patula	Doris Kildale Gillespie	7-Jun-31	10594	Humboldt	South Fork Mt. Blake Loc	1726	Comment
DS218685	Arctostaphylos patula	Doris Kildale Gillespie	7-Jun-31	10617	Humboldt	South Fork Mt. Blake Loc	1726	Comment
DS329373	Arctostaphylos patula	J. H. Thomas	13-Jun-49	920	Humboldt	Along trail between Le P	1676	Comment
DS557266	Arctostaphylos patula	J. H. Thomas	13-Jun-49	920	Humboldt	Along trail between Le P	1676	Comment
HSC33154	Arctostaphylos patula	Thomas W. Nelson, J	May 8 1974	1242	Humboldt	Horse Mtn. Area, SW of l	1220	Comment
HSC35782	Arctostaphylos patula	Thomas W. Nelson, B	Jul 30 1975	2097	Humboldt	Head of Pilot Creek, Last Chance l		Comment
HSC40550	Arctostaphylos patula	Thomas W. Nelson, J	May 23 1976	2524	Humboldt	SW facing slopes	1666	Comment
HSC40857	Arctostaphylos patula	Thomas W. Nelson	Jul 9 1976	2990	Humboldt	Ridge S of the E peak of t	1707	Comment
HSC48821	Arctostaphylos patula	Brad Klipfel, J. P. Smit	May 27 1973	32	Humboldt	Grogan's Hole near N Tri	1829	Comment
HSC54211	Arctostaphylos patula	Griswold, Butler	Jul 12 1979	7258	Humboldt	Near Cedar Creek, close	1158	Comment
HSC55118	Arctostaphylos patula	Gilbert Muth	Aug 1 1979	11896	Humboldt	Near Horse Trail Ridge, c	1877	Comment
HSC55172	Arctostaphylos patula	Gilbert Muth	Aug 1 1979	12173	Humboldt	Near Horse Trail Ridge, c	1677	Comment
HSC63208	Arctostaphylos patula	M. A. Baker	Jun 6 1979	1010	Humboldt	.6 k W of FS Rd. 15N01 on FS Rd.		Comment
HSC70475	Arctostaphylos patula	Gail Newton	Jul 15 1980	1588	Humboldt	Near Sims Mtn.	1311	Comment
HSC70990	Arctostaphylos patula	Gail Newton	Jul 15 1980	1577	Humboldt	Near Sims Mtn.	1311	Comment

**CALIFORNIA COUNTIES - From CCH database; July 2015**

10

Specimen ID	Determination *	Collector	Collection Date	Collection I	County	Locality	Elevatio	Feedback
HSC74562	Arctostaphylos patula	M. A. Baker	May 17 1980	1270	Humboldt	Near Le Perron Peak	1066	Comment
HSC74654	Arctostaphylos patula	M. A. Baker	May 17 1980	1269	Humboldt	Near Le Perron Peak	1066	Comment
HSC7699	Arctostaphylos patula	J. Pursell	Nov 1 1964	11112	Humboldt	Near Orleans, intersection of Hwy		Comment
HSC7703	Arctostaphylos patula	J. Pursell	Nov 1 1964	1112	Humboldt	3 mi. S of Hoopa on Hwy. 96		Comment
HSC7704	Arctostaphylos patula	J. Pursell	Oct 17 1964	10171	Humboldt	Hoopa in Hoopa Valley		Comment
HSC98732	Arctostaphylos patula	Cara Witte	Jul 2 2008	817	Humboldt	Board Camp Mountain. F	1574	Comment
HSC98995	Arctostaphylos patula	Cara Witte	Jul 10 2008	865	Humboldt	Forest Service Road 4N0	1254	Comment
HSC99103	Arctostaphylos patula	Cara Witte	Aug 6 2008	1019	Humboldt	Along National Forest 1,	1246	Comment
JEPS38838	Arctostaphylos patula	W. L. Jepson	16 1902-Jul 17 19	2062	Humboldt	trail to Devil's Backbone	1981	Comment
JEPS38935	Arctostaphylos patula	Joseph P. Tracy	Jul 14 1935	14063	Humboldt	Horse Mountain	1432	Comment
JEPS38941	Arctostaphylos patula	Joseph P. Tracy	Jun 12 1927	8135	Humboldt	Horse Mountain	1432	Comment
RSA60536	Arctostaphylos patula	John H. Thomas	Jun 13 1949	920	Humboldt	Along trail between Le P	1677	Comment
UC1173708	Arctostaphylos patula	Joseph P. Tracy	Aug 16 1939	16419	Humboldt	Grouse Mountain	1523	Comment
UC1198667	Arctostaphylos patula	Joseph P. Tracy	Sep 6 1942	17313	Humboldt	along summit near Blake	1706	Comment
UC1198668	Arctostaphylos patula	Joseph P. Tracy	Jun 23 1942	17263	Humboldt	open ridges near Water-	1828	Comment
UC1198669	Arctostaphylos patula	Joseph P. Tracy	Aug 16 1939	16407	Humboldt	Horse Mountain	1402	Comment
UC1198670	Arctostaphylos patula	Joseph P. Tracy	Jul 29 1937	15599	Humboldt	along summit near Blake	1737	Comment
UC21843	Arctostaphylos patula	J. Burt Davy	Jun 22 1899	5784	Humboldt	Trinity summit North Co	2133	Comment
UC32689	Arctostaphylos patula	J. Burt Davy	Jun 21 1899	5752	Humboldt	slopes of Trinity Summit	1219	Comment
UC585899	Arctostaphylos patula	Joseph P. Tracy	Jun 12 1927	8135	Humboldt	Horse Mountain	1432	Comment
UC585901	Arctostaphylos patula	Joseph P. Tracy	Jun 12 1927	8136	Humboldt	Horse Mountain	1432	Comment
UC585903	Arctostaphylos patula	Joseph P. Tracy	16 1930-Jul 19 19	9055	Humboldt	along summit near Blake	1737	Comment
UC585959	Arctostaphylos patula	Joseph P. Tracy	Jul 14 1935	14063	Humboldt	Horse Mountain	1432	Comment
UC600967	Arctostaphylos patula	Joseph P. Tracy	Jul 29 1937	15600	Humboldt	South Fork Mt.	1676	Comment
UCD53275	Arctostaphylos patula	Joseph P. Tracy	08 16 1939	16419	Humboldt	Grouse Mountain	1523	Comment
UCD53433	Arctostaphylos patula	A. E. Wieslander	05 19 1931	199	Humboldt	Near Orleans		Comment
CAS507543	Arctostaphylos patula	C. Hart Merriam	Aug. 10, 1919	s.n.	Humboldt	Wetchpek, Klamath Canyon.		Comment
A350981	Arctostaphylos patula	C. L. Hitchcock	5/1/1940	6280	Inyo	Mt. Whitney, ca. 12 miles west of		Comment
CAS239286	Arctostaphylos patula	P. Baldwin	5/24/1934	s.n.	Inyo	Tr. to Mt. Whitney, Lone 2134-24		Comment
CAS337261	Arctostaphylos patula	Mark Kerr	5-Apr-40	s.n.	Inyo	Gray's Meadows	1523	Comment
CAS341971	Arctostaphylos patula	John Thomas Howell	Aug. 13, 1947.	24064	Inyo	Big Pine Lakes Trail	2743-28	Comment
CAS361548	Arctostaphylos patula	John Thomas Howell	July 12, 1950.	26664	Inyo	Pinyon belt, Olancha Pas	2285	Comment
CAS409184	Arctostaphylos patula	Peter H. Raven	July 28, 1956.	9897	Inyo	Sawmill Creek	2864	Comment
CAS578912	Arctostaphylos patula	John Thomas Howell	May 24, 1958.	33249	Inyo	Whitney Portal	2529	Comment
CAS584124	Arctostaphylos patula	Joseph M. Keefe	30-Jul-74	15992	Inyo	Lodgepole pine forest w	3078	Comment

**CALIFORNIA COUNTIES - From CCH database; July 2015**

11

Specimen ID	Determination *	Collector	Collection Date	Collection I	County	Locality	Elevatio	Feedback
CAS584125	Arctostaphylos patula	Enid A. Larson	May 24, 1971.	s.n.	Inyo	Sawmill Creek, northwes	2163	Comment
CAS584139	Arctostaphylos patula	Enid A. Larson	June 16, 1971.	s.n.	Inyo	Big Pine Creek, southwes	2544	Comment
CAS584140	Arctostaphylos patula	Paul Leskinen	17-Aug-73	1566	Inyo	Un-named canyon betwe	1981	Comment
CAS587555	Arctostaphylos patula	Ernest C. Twisselman	May 22, 1969.	15499	Inyo	Wierra Nevada - Whitne	2407	Comment
CAS600897	Arctostaphylos patula	Ernest C. Twisselman	May 22, 1969.	15499	Inyo	Sierra Nevada - Whitney	2407	Comment
CAS705634	Arctostaphylos patula	Russell W. Beeson	May 21, '25	52071	Inyo	Head of Wyman Creek. S	1584	Comment
Read comments Nov 15 2011								
DS129241	Arctostaphylos patula	Roxana S. Ferris	24-Jun-23	3781	Inyo	divide between Cottonw	2834	Comment
DS156662	Arctostaphylos patula	Marcus E. Jones	May 14 1897	s.n.	Inyo	Lone Pine	2133	Comment
DS230535	Arctostaphylos patula	Roxana S. Ferris	25-Jul-34	8999	Inyo	Sierra Nevada - Trail to B	2743-28	Comment
DS258160	Arctostaphylos patula	Percy Train	5/17/1937	s.n.	Inyo	Death Valley - Big Pine C	2590	Comment
DS334778	Arctostaphylos patula	C. L. Hitchcock	1-May-40	6280	Inyo	Mt. Whitney, ca. 12 miles west of		Comment
DS336934	Arctostaphylos patula	Annie M. Alexander, I	12-Jun-42	2972	Inyo	Walker Creek, southwest	1584	Comment
GMDRC3315	Arctostaphylos patula	J. André	Jul-07	10617	Inyo	Eastern Sierra Nevada: N	2660	Comment
GMDRC5335	Arctostaphylos patula	J. André	Jul-11	19756	Inyo	along Onion Valley Road,	2441	Comment
POM147845	Arctostaphylos patula	Marcus E. Jones	May 13 1927	s.n.	Inyo	Near Bishop.		Comment
POM77161	Arctostaphylos patula	Marcus E. Jones	May 14 1897	s.n.	Inyo	North Mojave Desert, So	2134	Comment
RSA118784	Arctostaphylos patula	L. S. Rose	May 24 1958	58064	Inyo	Sierra Nevada, east slope	2530	Comment
RSA212612	Arctostaphylos patula	E. C. Twisselmann	May 22 1969	15499	Inyo	Whitney Portal.	2409	Comment
RSA233323	Arctostaphylos patula	P. A. Munz	May 3 1968	18095	Inyo	Independence Creek, we	2134	Comment
RSA27887	Arctostaphylos patula	C. L. Hitchcock	May 1 1940	6280	Inyo	Mt. Whitney, ca. 12 miles west of		Comment
RSA43625	Arctostaphylos patula	Mark Kerr	Apr 5 1940	s.n.	Inyo	Grayís Meadows	1524	Comment
RSA618741	Arctostaphylos patula	Ernest Morris	Oct 3 1971	2881	Inyo	Sierra Nevada: Baxter Pa	2652	Comment
RSA620502	Arctostaphylos patula	Mary DeDecker	Jun 7 1960	1169	Inyo	Sierra Nevada; Independ	2377	Comment
RSA628734	Arctostaphylos patula	Mary DeDecker	May 3 1968	1880	Inyo	Sierra Nevada: Independ	2560	Comment
RSA678156	Arctostaphylos patula	Michael Denslow, G. I	Jul 13 2002	724	Inyo	Along trail to Golden Tro	2871	Comment
RSA77601	Arctostaphylos patula	E. Robinson	Jul 16 1936	b64	Inyo	N of Rock Creek Lake, be	3018	Comment
SBBG5468	Arctostaphylos patula	H. Dearing, M. Dearin	Aug 27 1937	1263	Inyo	Lone Pine Crk trail to E si	2438	Comment
SBBG60045	Arctostaphylos patula	Mark Kerr	May 16 1935		Inyo	near Glacier Lodge		Comment
SDSU2828	Arctostaphylos patula	D. F. Howe	8/7/1941	1268	Inyo	Lone Pine Creek, Sierra N	2591	Comment
Read comments Jan 24 2013								
SEINET3480247	Arctostaphylos patula	Train, Percy	5/17/1937	634	Inyo	Big Pine Creek Big Pine C	2590	Comment
UC486525	Arctostaphylos patula	Mark Kerr	Aug 3 1932	2	Inyo	Onion Valley	2743	Comment
UC495831	Arctostaphylos patula	Mark Kerr	Sep 20 1932	2	Inyo	near end of road Onion \	2743	Comment
UC549559	Arctostaphylos patula	P. Baldwin	May 24 1934		Inyo	tr. to Mt. Whitney Lone I	2134-24	Comment

**CALIFORNIA COUNTIES - From CCH database; July 2015**

12

Specimen ID	Determination *	Collector	Collection Date	Collection I	County	Locality	Elevatio	Feedback
UC562872	Arctostaphylos patula	Roxana S. Ferris	Jul 25 1934	8999	Inyo	trail to Big Pine Lakes Sie	2743-28	Comment
UC694519	Arctostaphylos patula	Annie M. Alexander a	Jun 12 1942	2972	Inyo	sw Olancha; east slope o	1584	Comment
UC876452	Arctostaphylos patula	C. L. Hitchcock	1-May-40	6280	Inyo	ca 12 mi w Lone Pine (at foot of n		Comment
UCR118584	Arctostaphylos patula	David Charlton	Jun 23 1989	3365	Inyo	Sierra Nevada Mtns. carr	3049	Comment
UCR244086	Arctostaphylos patula	Jim André	Jul 12 2011	19756	Inyo	Eastern Sierra Nevada M	2442	Comment
VVC2759	Arctostaphylos patula	Tim Thomas	Aug 12 2007	4191	Inyo	Southern Sierra Nevada l	3018	Comment
VVC817	Arctostaphylos patula	P. J. MacKay	Jun 7 1997	252	Inyo	Southern Sierra Nevada Horseshc		Comment
CAS229362	Arctostaphylos patula	G. H. Vansell	Apr. 28, 1933	s.n.	Inyo	Inyo Co.	1219	Comment
GH350916	Arctostaphylos patula	M. C. DeDecker	5/3/1968	1880	Inyo	Sierra Nevada: Independence Cre		Comment
GMDRC2260	Arctostaphylos patula	T. La Doux	Oct-05	116	Inyo	Big Pine Cyn NF (Baker La	2736	Comment
POM318261	Arctostaphylos patula	Sylvia Staehle	Jun 14 1964	224	Inyo	Bigpine creek Canyon, tri	2287	Comment
SEINET2029695	Arctostaphylos patula	C. L. Hitchcock	5/1/1940	6280	Inyo	Mt. Whitney, about 12 miles wes		Comment
UCD53318	Arctostaphylos patula	Enid A. Larson	11 08 1970	13	Inyo	Falls Creek; southwest of Olancha		Comment
CAS1170556	Arctostaphylos patula	James R. Shevock	21-Mar-84	10801	Kern	Scodie Mountains, Kiaval	1950	Comment
CAS181096	Arctostaphylos patula sub	John Thomas Howell	May 14, 1930.	5091	Kern	summit of the Greenhor	1889	Comment
CAS476226	Arctostaphylos patula sub	Ernest C. Twisselman	September 20, 1956	3182	Kern	Piute Peak road, 1 mile v	2285	Comment
CAS476228	Arctostaphylos patula sub	Ernest C. Twisselman	April 16, 1959.	5048	Kern	Piute Mountains: Harris v	2011	Comment
CAS476229	Arctostaphylos patula sub	Ernest C. Twisselman	May 17, 1956.	2802	Kern	Piute Peak road, .6 mile v	2212	Comment
CAS476235	Arctostaphylos patula sub	Ernest C. Twisselman	June 9, 1966.	12371	Kern	North end of Sweetwate	1584	Comment
CAS578921	Arctostaphylos patula sub	John Thomas Howell,	12 July, 1966.	41783	Kern	Kern Plateau - Open Jeffr	2163	Comment
CAS587542	Arctostaphylos patula sub	Ernest C. Twisselman	July 28, 1965.	11335	Kern	Fork of Cannell Creek sou	2285	Comment
CAS587543	Arctostaphylos patula sub	Ernest C. Twisselman	July 28, 1965.	11328	Kern	Ridge southeast of Pine f	2377	Comment
CAS587544	Arctostaphylos patula sub	Ernest C. Twisselman	July 10, 1963.	8685	Kern	Rim of the kern Plateau s	2224	Comment
CAS587558	Arctostaphylos patula sub	Ernest C. Twisselman	May 24, 1957.	3577	Kern	Kernville road, 0.5 mile v	1828	Comment
CAS600741	Arctostaphylos patula sub	Ernest C. Twisselman	July 28, 1965.	11335	Kern	Fork of Cannell Creek sou	2285	Comment
CAS600742	Arctostaphylos patula sub	Edward Pittman	3 August 1965.	47	Kern	Canyon southeast of Lan	1829-21	Comment
CAS600887	Arctostaphylos patula sub	Ernest C. Twisselman	10-Jul-63	8685	Kern	Rim of the Kern Plateau :	2224	Comment
CAS600892	Arctostaphylos patula sub	Ernest C. Twisselman	August 8, 1963.	8862	Kern	Canyon just south of Cot	1462	Comment
CAS600918	Arctostaphylos patula sub	Ernest C. Twisselman	April 16, 1959.	5048	Kern	Piute Mountains: Harris v	2011	Comment
CAS600919	Arctostaphylos patula sub	Ernest C. Twisselman	September 20, 1956	3182	Kern	Piute Peak Road, 1 mile v	2285	Comment
CAS653631	Arctostaphylos patula sub	Ernest C. Twisselman	July 28, 1965.	11328	Kern	Ridge southeast of Pine f	2377	Comment
CAS911732	Arctostaphylos patula sub	John Thomas Howell	18-May-76	51722	Kern	About 2 mi. from Alta Sierra, alon		Comment
CHSC90120	Arctostaphylos patula	L. P. Janeway	05 02 2004	8048	Kern	Southern High Sierra Nev	1728	Comment
DS18262	Arctostaphylos patula sub	W. R. Dudley	Aug 10-1897	1986	Kern	Kern River below Kern Lake		Comment
JEPS106495	Arctostaphylos patula	L. P. Janeway	05 02 2004	8048	Kern	Southern High Sierra Nev	1728	Comment

**CALIFORNIA COUNTIES - From CCH database; July 2015**

Specimen ID	Determination *	Collector	Collection Date	Collection I	County	Locality	Elevatio	Feedback
LA204842	Arctostaphylos patula	J. Sauer, C. Leskinen	May 12 1973	5467	Kern	Greenhorn Mountains, a	1584	Comment
POM286019	Arctostaphylos patula sub	Anonymous		5	Kern	Double Mt. Alt 6000	1829	Comment
POM286025	Arctostaphylos patula sub	Gerald Griffith, Kirk M	Sep 22 1937	s.n.	Kern	Sunday Peak, Greenhorn	1829	Comment
POM367384	Arctostaphylos patula sub	Noel Wallace	Jul 29 1938	472	Kern	Road between Piute ranch and Pi		Comment
POM367412	Arctostaphylos patula	M. B. Dunkle	Aug 28 1920	2352	Kern	Kern River Canyon, Rattlesnake C		Comment
RSA286024	Arctostaphylos patula sub	Lyman Benson	May 6 1934	6063	Kern	Sunday Peak. Greenhorn	2378	Comment
RSA635217	Arctostaphylos patula	Jon E. Keeley, Melani	Aug 6 1992	18833	Kern	Road to Mt. Pinos, 12.7 h	2505	Comment
RSA635218	Arctostaphylos patula sub	Jon E. Keeley, Melani	Aug 6 1992	18834	Kern	Road to Mt. Pinos, 12.7 h	2505	Comment
RSA635219	Arctostaphylos patula	Jon E. Keeley, Melani	Aug 6 1992	18835	Kern	Road to Mt. Pinos, 12.7 h	2505	Comment
RSA635220	Arctostaphylos patula	Alice Ann Webb	May 7 1960	428	Kern	Tiger Flats; Greenhorn M	2073	Comment
RSA635221	Arctostaphylos patula	Stella Ling	May 22 1983	86	Kern	Intersection of Evans anc	1677	Comment
RSA635222	Arctostaphylos patula sub	Jon E. Keeley	May 19 1978	7292	Kern	Greenhorn Summit on Hi	2025	Comment
RSA635224	Arctostaphylos patula	Jon E. Keeley	May 20 1978	7161	Kern	Greenhorn Summit.	2350	Comment
RSA716941	Arctostaphylos patula	LeRoy Gross	Jun 26 2006	2533	Kern	Scodie Mountains; Sequo	1904	Comment
RSA821637	Arctostaphylos patula	Ed Kentner, Onkar Sir	4 26 2013	193a	Kern	Southern Sierra Nevada,	1900	Comment
SBBG21045	Arctostaphylos patula	E. C. Twisselmann	Jul 10 1963	8685	Kern	rim of the Kern Plateau, :	2224	Comment
SBBG24021	Arctostaphylos patula	E. C. Twisselmann	Jul 28 1965	11328	Kern	ridge SE of Pine Flat	2377	Comment
SBBG30258	Arctostaphylos patula	D. Myrick	Apr 30 1968	1874	Kern	Rankin Ranch logging rd	1828	Comment
SBBG5471	Arctostaphylos patula	H. Dearing, M. Dearin	May 16 1936	1264	Kern	Piute Mtn	1523	Comment
SD113817	Arctostaphylos patula	Darley F. Howe	31-May-47	1614	Kern	Greenhorn Mtns.	2135	Comment
SD42653	Arctostaphylos patula	Darley F. Howe	31-May-47	None	Kern	Greenhorn Mtns.	2135	Comment
UC1922089	Arctostaphylos patula	LeRoy Gross	06 26 2006	2533	Kern	[Sierra Nevada; Southerr	1904	Comment
UCD53303	Arctostaphylos patula	Geoffrey Levin	05 11 1974	151	Kern	Tiger Flat Camp; Greenh	2042	Comment
UCD53314	Arctostaphylos patula	Gordon Pilone	05 07 1961	36	Kern	Kern County: Tigar Flats	2072	Comment
Read comments Jan 15 2014								
UCR23091	Arctostaphylos patula	Susanne M. James	Mar 24 1980	67	Kern	Southern Sierra Nevada l	1372	Comment
UCSB4748	Arctostaphylos patula	Robert Gill	5/7/1960	387	Kern	Tiger Flat Camp; Greenh	2072	Comment
CAS507546	Arctostaphylos patula	C. Hart Merriam	Sept. 7, 1916	s.n.	Lake	Summit Sheetiron Mt.		Comment
CAS984923	Arctostaphylos patula	Walter Knight, Irja Kn	5-Jul-81	4284	Lake	Upper Boardmand Ridge	1550	Comment
CAS985649	Arctostaphylos patula	Walter Knight, Irja Kn	5-Jul-81	4279	Lake	Boardman Ridge on sout	1523	Comment
CHSC102773	Arctostaphylos patula	David Isle, Arnold Jarr	06 24 1993	1711	Lake	Mendocino National For	633	Comment
CHSC90867	Arctostaphylos patula	D. Isle	04 08 2004	269	Lake	Mendocino National For	627	Comment
JEPS13285	Arctostaphylos patula	Rimo Bacigalupi, G. T.	Jun 7 1955	5269	Lake	at junction of Boardman	1737	Comment
JEPS80409	Arctostaphylos patula	L. R. Heckard and J. H	Jun 23 1981	5642	Lake	n slope North Ridge (on	1630	Comment
JEPS81421	Arctostaphylos patula	L. R. Heckard and J. C.	Jul 9 1982	6028A	Lake	near summit of Lookout (Colusa-l		Comment

**CALIFORNIA COUNTIES - From CCH database; July 2015**

14

Specimen ID	Determination *	Collector	Collection Date	Collection I	County	Locality	Elevatio	Feedback
UC173891	Arctostaphylos patula	H. M. Hall	Jul 22 1913	9567	Lake	section of ranges 40-50 r	2011	Comment
UC82971	Arctostaphylos patula	Katharine Brandegee	Sep. 1892		Lake	Snow Mountain		Comment
CAS266831	Arctostaphylos patula sub	Ida M. Gifford	Dec. 27, 1933	s.n.	Lassen	Near Susanville	1310	Comment
CAS578903	Arctostaphylos patula sub	Louella Bass	April 15, 1974.	151	Lassen	Elysian Valley	1325	Comment
CHSC23558	Arctostaphylos patula	W. O. Baum	06 21 1971	41	Lassen	E slope of Gallatin Peak c	1920	Comment
CHSC25747	Arctostaphylos patula	John Steiner	06 14 1977	73	Lassen	Lassen Volcanic National	1768	Comment
CHSC36457	Arctostaphylos patula	Susan H. Euing	06 05 1982	11	Lassen	Base of northeast slope, Gallatin l		Comment
CHSC7703	Arctostaphylos patula	Beverley J. Wise	05 09 1969	41	Lassen	11 mi. west of Susanville	1523	Comment
DS450478	Arctostaphylos patula sub	Ira L. Wiggins, Doroth	10-Jun-61	16319	Lassen	2 miles E of Plumas-Lassen Count		Comment
HSC67173	Arctostaphylos patula	J. P. Smith, J. O. Sawy	May 6 1972	5238	Lassen	Lassen National Forest, E	1067	Comment
Read comments Apr 29 2013								
HSC7705	Arctostaphylos patula	L. H. Myers	Apr 14 1963	39	Lassen	Janesville grade road, ca. 3 mi. S c		Comment
SD43498	Arctostaphylos patula	Philip A. Munz	18-May-47	11865	Lassen	Fredoyner Forestry Publi	1509	Comment
UC1137649	Arctostaphylos patula	A. Simontacchi	May 13 1940	703	Lassen	4.1 mi w Harvey Mtn. Lo	1981	Comment
UC1137730	Arctostaphylos patula	L. R. Short	May 7 1936	S-346	Lassen	Burgess Spr. Exp. Range l	1859	Comment
UC549426	Arctostaphylos patula	F. Farris	Dec 30 1934		Lassen	Diamond Mt.	1523	Comment
UC773875	Arctostaphylos patula	L. R. Short	May 7 1936	S-346	Lassen	Burgess Spring Experime	1859	Comment
UC82992	Arctostaphylos patula	T. S. B.	Jul 26 1892		Lassen	Milford		Comment
UCD53307	Arctostaphylos patula	Beecher Crampton	01 26 1964	7080	Lassen	Ca. 35 miles NW of Susar	2042	Comment
UCR23066	Arctostaphylos patula	Susanne M. James	Apr 23 1980	117	Lassen	Hwy 30, 5.2 mi west of Susanville		Comment
CAS353930	Arctostaphylos patula	John Thomas Howell	July 18, 1947.	23419	Los Angeles	Blue Ridge, San Gabriel Mts.		Comment
CAS975046	Arctostaphylos patula	Timothy S. Ross, Stev	11-May-94	7773	Los Angeles	Liebre Mtn.: central sum	1695-17	Comment
DS139580	Arctostaphylos patula	F. W. Pierson	29-May-20	s.n.	Los Angeles	Icehouse Canyon	1981	Comment
Read comments Dec 23 2014								
DS675610	Arctostaphylos patula	R. F. Thorne, L. DeBul	18-Aug-72	42244	Los Angeles	San Gabriel Mts., Angele	2438	Comment
GH350927	Arctostaphylos patula	R. F. Thorne	8/25/1971	41276	Los Angeles	San Gabriel Mts., Angeles Nationa		Comment
JEPS42612	Arctostaphylos patula	Frank W. Peirson	Jun 17 1918	143	Los Angeles	summit North "Baldy"; San Gabrie		Comment
POM121347	Arctostaphylos patula	H. A. Jensen	mar 24 1933	378	Los Angeles	Mt. Islip	2439	Comment
POM156715	Arctostaphylos patula	L. R. Abrams	Jul 12 1902	2703	Los Angeles	Mt. San Antonio	2744	Comment
RSA188544	Arctostaphylos patula	R. F. Thorne	aug 26 1965	35352	Los Angeles	San Gabriel Mountains; /	2561	Comment
RSA228950	Arctostaphylos patula	R. F. Thorne	aug 25 1971	41289	Los Angeles	Along trail from Windy G	2439	Comment
RSA228988	Arctostaphylos patula	R. F. Thorne	Aug 25 1971	41276	Los Angeles	below summit of Mt. Ha	2651	Comment
RSA238250	Arctostaphylos patula	R. F. Thorne	Jul 2 1969	38333	Los Angeles	Cortelyou Spring ca. 1 mi	2072	Comment
RSA250341	Arctostaphylos patula	R. F. Thorne	Aug 18 1972	42244	Los Angeles	San Gabriel Mts., Angele	2407	Comment
RSA250392	Arctostaphylos patula	R. F. Thorne	oct 3 1967	37282	Los Angeles	Mt. Baden-Powell: Lame	2378	Comment



**CALIFORNIA COUNTIES - From CCH database; July 2015**

Specimen ID	Determination *	Collector	Collection Date	Collection I	County	Locality	Elevatio	Feedback
RSA250396	Arctostaphylos patula	R. F. Thorne	oct 3 1967	37292	Los Angeles	Mt. Baden Powell, just sc	2851	Comment
RSA250444	Arctostaphylos patula	R. F. Thorne	mar 23 1967	41606	Los Angeles	Islip saddle along Angele	2012	Comment
RSA252251	Arctostaphylos patula	G. D. Wallace	jan 19 1975	1390	Los Angeles	w of Vincent Gap along h	2226	Comment
RSA330759	Arctostaphylos patula	Wayen E. Sawyer	jun 16 1981	37	Los Angeles	Angeles Crest trail, 0.5 m	2561	Comment
RSA367385	Arctostaphylos patula	B. C. Templeton	jun 18 1932	4929	Los Angeles	Big Pine Park, San Gabriel Mount:	Comment	
RSA601018	Arctostaphylos patula	L. C. Wheeler	Sep 21 1966	8911	Los Angeles	San Gabriel Mountains. S	2378	Comment
RSA629675	Arctostaphylos patula	Scott D. White, Dave	Jun 29 1998	6838	Los Angeles	West of Mt. Islip: Just ab	1707	Comment
RSA635225	Arctostaphylos patula	Jon E. Keeley, Allen N	Aug 21 1992	20663	Los Angeles	Angeles Crest Hwy., Daw	2410	Comment
RSA635226	Arctostaphylos patula	Jon E. Keeley, Allen N	Aug 21 1992	20664	Los Angeles	Angeles Crest Hwy., Daw	2410	Comment
RSA635227	Arctostaphylos patula	Jon E. Keeley, Allen N	Aug 21 1992	20671	Los Angeles	Angeles Crest Hwy., Daw	2410	Comment
RSA635228	Arctostaphylos patula	Jon E. Keeley, Allen N	Aug 21 1992	20667	Los Angeles	Angeles Crest Hwy., Daw	2410	Comment
RSA635229	Arctostaphylos patula	Jon E. Keeley, Allen N	Aug 21 1992	20668	Los Angeles	Angeles Crest Hwy., Daw	2410	Comment
RSA635230	Arctostaphylos patula	Jon E. Keeley	aug 21 1992	20670	Los Angeles	Dawson saddle, Angeles	735	Comment
RSA635231	Arctostaphylos patula	Jon E. Keeley, Allen N	Aug 21 1992	20665	Los Angeles	Angeles Crest Hwy., Daw	2410	Comment
RSA635232	Arctostaphylos patula	Jon E. Keeley, Allen N	Aug 21 1992	20666	Los Angeles	Angeles Crest Hwy., Daw	2410	Comment
RSA635233	Arctostaphylos patula	Jon E. Keeley, Allen N	Aug 21 1992	20672	Los Angeles	Angeles Crest Hwy., Daw	2410	Comment
RSA635234	Arctostaphylos patula	Jon E. Keeley, Allen N	Aug 21 1992	20669	Los Angeles	Angeles Crest Hwy., Daw	2410	Comment
RSA635237	Arctostaphylos patula	Jon E. Keeley	oct 15 1992	22075	Los Angeles	Crystal Lake Cpgrd., San	1850	Comment
RSA635238	Arctostaphylos patula	Jon E. Keeley	Oct 15 1992	22077	Los Angeles	Crystal Lake Cpgrd., San	1850	Comment
RSA635239	Arctostaphylos patula	Jon E. Keeley	Oct 15 1992	22086	Los Angeles	Crystal Lake Cpgrd., San	1850	Comment
RSA635242	Arctostaphylos patula	Jon E. Keeley	Feb 1 1993	22590	Los Angeles	Mt. Baldy Ski Resort. San	2280	Comment
RSA635244	Arctostaphylos patula	Jon E. Keeley	aug 16 1980	7547	Los Angeles	Angeles Crest Hwy west	716	Comment
RSA635245	Arctostaphylos patula	Jon E. Keeley, Allen N	Aug 21 1992	20644	Los Angeles	Angeles Crest Hwy., Clou	2100	Comment
RSA635246	Arctostaphylos patula	Jon E. Keeley, Allen N	Aug 21 1992	20649	Los Angeles	Angeles Crest Hwy., Clou	2100	Comment
RSA635247	Arctostaphylos patula	Jon E. Keeley, Allen N	Aug 21 1992	20647	Los Angeles	Angeles Crest Hwy., Clou	2100	Comment
RSA635248	Arctostaphylos patula	Jon E. Keeley, Allen N	Aug 21 1992	20646	Los Angeles	Angeles Crest Hwy., Clou	2100	Comment
RSA635249	Arctostaphylos patula	Jon E. Keeley, Allen N	Aug 21 1992	20645	Los Angeles	Angeles Crest Hwy., Clou	2100	Comment
RSA635250	Arctostaphylos patula	Jon E. Keeley, Allen N	Aug 21 1992	20648	Los Angeles	Angeles Crest Hwy., Clou	2100	Comment
RSA635252	Arctostaphylos patula	Jon E. Keeley, Allen N	Aug 21 1992	20643	Los Angeles	Angeles Crest Hwy., Clou	2100	Comment
RSA635253	Arctostaphylos patula	Jon E. Keeley, Allen N	Aug 21 1992	20641	Los Angeles	Angeles Crest Hwy., Clou	2100	Comment
RSA635254	Arctostaphylos patula	Jon E. Keeley, Allen N	Aug 21 1992	20640	Los Angeles	Angeles Crest Hwy., Clou	2100	Comment
RSA635255	Arctostaphylos patula	T. S. Ross, Steve Boyd	May 11 1994	7773	Los Angeles	Liebre Mtn: Central sumi	1695	Comment
RSA635256	Arctostaphylos patula	Jon E. Keeley, Allen N	Aug 21 1992	20656	Los Angeles	Angeles Crest Hwy., Eagl	2030	Comment
RSA635257	Arctostaphylos patula	Jon E. Keeley, Allen N	Aug 21 1992	20653	Los Angeles	Angeles Crest Hwy., Eagl	2030	Comment
RSA635258	Arctostaphylos patula	Jon E. Keeley, Allen N	Aug 21 1992	20652	Los Angeles	Angeles Crest Hwy., Clou	2100	Comment

**CALIFORNIA COUNTIES - From CCH database; July 2015**

Specimen ID	Determination *	Collector	Collection Date	Collection I	County	Locality	Elevatio	Feedback
RSA635259	Arctostaphylos patula	Jon E. Keeley, Allen M	Aug 21 1992	20651	Los Angeles	Angeles Crest Hwy., Clou	2100	Comment
RSA635260	Arctostaphylos patula	Jon E. Keeley, Allen M	Aug 21 1992	20650	Los Angeles	Angeles Crest Hwy., Clou	2100	Comment
RSA635261	Arctostaphylos patula	Jon E. Keeley, Allen M	Aug 21 1992	20655	Los Angeles	Angeles Crest Hwy., Eagl	2030	Comment
RSA635262	Arctostaphylos patula	Jon E. Keeley, Allen M	Aug 21 1992	20654	Los Angeles	Angeles Crest Hwy., Eagl	2030	Comment
RSA635263	Arctostaphylos patula	Jon E. Keeley, Allen M	Aug 21 1992	20658	Los Angeles	Angeles Crest Hwy., Eagl	2030	Comment
RSA635264	Arctostaphylos patula	Jon E. Keeley, Allen M	Aug 21 1992	20659	Los Angeles	Angeles Crest Hwy., Eagl	2030	Comment
RSA635265	Arctostaphylos patula	Jon E. Keeley, Allen M	Aug 21 1992	20661	Los Angeles	Angeles Crest Hwy., Eagl	2030	Comment
RSA635266	Arctostaphylos patula	Jon E. Keeley, Allen M	Aug 21 1992	20635	Los Angeles	Angeles Crest Hwy., Clou	2100	Comment
RSA635268	Arctostaphylos patula	Jon E. Keeley, Allen M	Aug 21 1992	20633	Los Angeles	Angeles Crest Hwy., Clou	2100	Comment
RSA635269	Arctostaphylos patula	Jon E. Keeley, Allen M	Aug 21 1992	20632	Los Angeles	Angeles Crest Hwy., Clou	2100	Comment
RSA635270	Arctostaphylos patula	Jon E. Keeley, Allen M	Aug 21 1992	20630	Los Angeles	Angeles Crest Hwy., Clou	2100	Comment
RSA635271	Arctostaphylos patula	Jon E. Keeley, Allen M	Aug 21 1992	20629	Los Angeles	Angeles Crest Hwy., Clou	2100	Comment
RSA635272	Arctostaphylos patula	Jon E. Keeley, Allen M	Aug 21 1992	20628	Los Angeles	Angeles Crest Hwy., Clou	2100	Comment
RSA635273	Arctostaphylos patula	Jon E. Keeley, Allen M	Aug 21 1992	20631	Los Angeles	Angeles Crest Hwy., Clou	2100	Comment
RSA635274	Arctostaphylos patula	Jon E. Keeley, Allen M	Aug 21 1992	20636	Los Angeles	Angeles Crest Hwy., Clou	2100	Comment
RSA635275	Arctostaphylos patula	Jon E. Keeley, Allen M	Aug 21 1992	20638	Los Angeles	Angeles Crest Hwy., Clou	2100	Comment
RSA635276	Arctostaphylos patula	Jon E. Keeley, Allen M	Aug 21 1992	20639	Los Angeles	Angeles Crest Hwy., Clou	2100	Comment
RSA641498	Arctostaphylos patula	L. C. Wheeler	sep 2 1967	10614	Los Angeles	Saddle between Little Be	1982	Comment
RSA654354	Arctostaphylos patula	Valerie L. Soza, LeRoy	May 23 2000	958b	Los Angeles	East of Kelly Camp, W of	2377	Comment
RSA706429	Arctostaphylos patula	Tim Thibault, K. E. Ols	May 23 2004	297	Los Angeles	Mt. Williamson	2074	Comment
RSA70824	Arctostaphylos patula	F. W. Peirson	jun 17 1918	143	Los Angeles	summit of North Baldy	2743	Comment
RSA717986	Arctostaphylos patula	R. G. Swinney	Apr 25 1997	5501	Los Angeles	At peak of Iron Mountair	2405	Comment
RSA729316	Arctostaphylos patula	R. G. Swinney	Jul 02 1998	6227	Los Angeles	San Gabriel Mtns.: high point of E		Comment
RSA729541	Arctostaphylos patula	R. G. Swinney	Jun 16 1998	6991	Los Angeles	San Gabriel Mtns; summ	2070	Comment
RSA729649	Arctostaphylos patula	R. G. Swinney	Jul 2 1998	6245	Los Angeles	San Gabriel Mtns.: high point of E		Comment
RSA730396	Arctostaphylos patula	R. G. Swinney	Aug 27 1998	6787	Los Angeles	ridge due north of Big Hc	2378	Comment
RSA730397	Arctostaphylos patula	R. G. Swinney	Aug 27 1998	6788	Los Angeles	ridge due north of Big Hc	2378	Comment
RSA733567	Arctostaphylos patula	R. G. Swinney	Aug 13 1998	6736	Los Angeles	San Gabriel Mtns.:Summ	2427	Comment
RSA747681	Arctostaphylos patula	R. G. Swinney	Aug 27 2001	8105	Los Angeles	San Gabriel Mountains: P	2740	Comment
RSA748463	Arctostaphylos patula	R. G. Swinney	Aug 18 2001	8050	Los Angeles	Mt. Baden-Powell	2854	Comment
RSA748794	Arctostaphylos patula	R. G. Swinney	Aug 09 2001	8019	Los Angeles	Mount Williamson, third	2513	Comment
RSA748917	Arctostaphylos patula	R. G. Swinney	Aug 27 2001	8094	Los Angeles	Throop Peak, west of Mt	2780	Comment
RSA772159	Arctostaphylos patula	R. G. Swinney	Jun 02 2009	10995	Los Angeles	East slope of Pacifico Mc	2012	Comment
RSA773306	Arctostaphylos patula	R. G. Swinney	Jun 03 2009	11037	Los Angeles	Horse Flats, 1 air mile NN	1720	Comment
RSA773785	Arctostaphylos patula	R. G. Swinney	Jul 22 2009	11303	Los Angeles	summit of Mt. Hillyer, nc	1866	Comment

**CALIFORNIA COUNTIES - From CCH database; July 2015**

Specimen ID	Determination *	Collector	Collection Date	Collection I	County	Locality	Elevatio	Feedback
RSA774863	Arctostaphylos patula	R. G. Swinney	Jun 24 2009	11247	Los Angeles	summit of Granite Moun	1988	Comment
RSA784311	Arctostaphylos patula	David M. Hutt	May 10 1959	455	Los Angeles	Drainage area to Cajon C	2591	Comment
RSA787637	Arctostaphylos patula	Jane Tirrell	May 2 2012	LS0041	Los Angeles	near crest of ridge appro	2545	Comment
RSA96408	Arctostaphylos patula	E. K. Balls	aug 4 1954	19784	Los Angeles	trail to ski lift, Baldy sum	2500	Comment
SBBG119289	Arctostaphylos patula	V. Soza, L. Gross	Sep 14 1999	645	Los Angeles	Kratka Ridge, Upper Littl	2011	Comment
SBBG122937	Arctostaphylos patula	B. Ertter, T. Sholars	May 24 1987	6977	Los Angeles	Hwy 2, head of Dorr Cyn,	2133	Comment
SD234373	Arctostaphylos patula	R. G. Swinney	13-Aug-98	6736	Los Angeles	San Gabriel Mtns.: summr	2427	Comment
UC1181380	Arctostaphylos patula	Peter Kamb	Jun 13 1947	604	Los Angeles	e slope Mount San Antonio		Comment
UC1369835	Arctostaphylos patula	Robert F. Thorne and	Aug 26 1965	35352	Los Angeles	near top of ridge se Holic	2560	Comment
UCD53450	Arctostaphylos patula sub	Robert F. Thorne, Joh	08 26 1965	35352	Los Angeles	San Gabriel Mountains; /	2560	Comment
UCR124706	Arctostaphylos patula	B. C. Templeton	Jun 18 1932	4929	Los Angeles	San Gabriel Mtns Angele	2092	Comment
UCR141043	Arctostaphylos patula	June Latting	Oct 16 1977	s.n.	Los Angeles	San Gabriel Mountains T	2774	Comment
UCR181104	Arctostaphylos patula	R. G. Swinney	Apr 25 1997	5501	Los Angeles	San Gabriel Mtns. at pea	2405	Comment
UCR190002	Arctostaphylos patula	R. G. Swinney	Jun 16 1998	6991	Los Angeles	San Gabriel Mtns. summ	2070	Comment
UCR190113	Arctostaphylos patula	R. G. Swinney	Aug 27 1998	6788	Los Angeles	San Gabriel Mtns. ridge c	2325	Comment
UCR190855	Arctostaphylos patula	R. G. Swinney	Jul 2 1998	6227	Los Angeles	San Gabriel Mtns. high p	2256	Comment
UCR190938	Arctostaphylos patula	R. G. Swinney	Jul 2 1998	6245	Los Angeles	San Gabriel Mtns. high p	2256	Comment
UCR193591	Arctostaphylos patula	R. G. Swinney	Aug 9 1999	7603	Los Angeles	San Gabriel Mtns. Big Ho	2317	Comment
UCR202518	Arctostaphylos patula	R. G. Swinney	Aug 9 2001	8019	Los Angeles	San Gabriel Mtns. Mouni	2513	Comment
UCR202689	Arctostaphylos patula	R. G. Swinney	Aug 9 2001	8027	Los Angeles	San Gabriel Mtns. Pleasa	2439	Comment
UCR202743	Arctostaphylos patula	R. G. Swinney	Aug 27 2001	8094	Los Angeles	San Gabriel Mtns. Throo	2780	Comment
UCR202926	Arctostaphylos patula	R. G. Swinney	Aug 18 2001	8066	Los Angeles	San Gabriel Mtns. Ross N	2250	Comment
UCR203111	Arctostaphylos patula	R. G. Swinney	Aug 27 2001	8105	Los Angeles	San Gabriel Mountains N	2740	Comment
UCR204028	Arctostaphylos patula	R. G. Swinney	Sep 15 2001	8152	Los Angeles	San Gabriel Mountains N	2512	Comment
UCR205221	Arctostaphylos patula	R. G. Swinney	Aug 26 2005	8531	Los Angeles	San Gabriel Mountains D	1933	Comment
UCR223196	Arctostaphylos patula	R. G. Swinney	Jul 22 2009	11303	Los Angeles	Transverse Range; San G	1866	Comment
UCR223511	Arctostaphylos patula	R. G. Swinney	May 28 2009	10961	Los Angeles	Transverse Range; San G	1585	Comment
UCR223553	Arctostaphylos patula	R. G. Swinney	Jun 2 2009	10995	Los Angeles	Transverse Range; San G	2012	Comment
UCR223701	Arctostaphylos patula	R. G. Swinney	Jun 24 2009	11247	Los Angeles	Transverse Range; San G	1988	Comment
UCR23172	Arctostaphylos patula	Polly Schiffman	May 23 1981	27	Los Angeles	San Gabriel Mtns. Angele	1829	Comment
UCR256135	Arctostaphylos patula	R. G. Swinney	Sep 23 2010	13878	Los Angeles	San Gabriel Mountains si	2576	Comment
UCR47374	Arctostaphylos patula	David Charlton	Jun 15 1986	286	Los Angeles	San Gabriel Mtns Buckhc	1768	Comment
CAS372903	Arctostaphylos patula	Peter H. Raven	1-Jul-51	3244	Madera	Agnew Meadows to Lake	2682	Comment
CAS863710	Arctostaphylos patula	John Thomas Howell	10-Aug-58	34285	Madera	The Niche, east fork of G	2438	Comment
CHSC67936	Arctostaphylos patula	James D. Jokerst	05 13 1985	2319	Madera	Small hydro survey: Lewi	1219	Comment

**CALIFORNIA COUNTIES - From CCH database; July 2015**

18

Specimen ID	Determination *	Collector	Collection Date	Collection I	County	Locality	Elevatio	Feedback
GH350879	Arctostaphylos patula	F. J. Smiley	7/19/1914	5567	Madera	Shuteye Mountain		Comment
JEPS99665	Arctostaphylos patula	Melanie Arnett	6/22/2001	8091	Madera	Devils Postpile National I	2429	Comment
OBI52012	Arctostaphylos patula	Larry Kelly , David J. K	20-May-88	137	Madera	Along Beasore rd, ca. 3 n	1584	Comment
RSA612789	Arctostaphylos patula	L. C. Wheeler	Sep 13 1962	8196	Madera	Sierra Nevada: Strawberı	2165	Comment
RSA747213	Arctostaphylos patula	K. M. Meyer, A. Town	Sep 22 2007	243	Madera	Sierra National Forest, 1.	1925	Comment
RSA802612	Arctostaphylos patula	David O. Wright	May 30 1971	s.n.	Madera	Chiquito Creek, southwest Sierra		Comment
RSA88442	Arctostaphylos patula	P. H. Raven	Jul 1 1951	3244	Madera	Agnew Meadow to Lake	2683	Comment
UCD105731	Arctostaphylos patula	K. M. Meyer, A. Town	09 22 2007	243	Madera	Madera County: Sierra N	1925	Comment
CAS709651	Arctostaphylos patula	Walter Knight, Irja Kn	11-Sep-84	5153	Madera	1.5 mile from junction of	1523	Comment
CAS709652	Arctostaphylos patula	Walter Knight, Irja Kn	11-Sep-84	5156	Madera	.8 mile south of junction of Chow		Comment
YM-YOSE64018	Arctostaphylos patula	H. Williams	7/31/1936		Madera	NE BOUNDARY. DEVILS POST PILE		Comment
A350867	Arctostaphylos patula	W. L. Jepson	9/9/1913	5645	Mariposa	Yosemite Park near Wawona		Comment
A350943	Arctostaphylos patula	W. M. Canby	1895-08-15		Mariposa	Yosemite Valley		Comment
A350946	Arctostaphylos patula	Mrs. J. M. Hutchings	1901-04		Mariposa	Yosemite Valley		Comment
A350984	Arctostaphylos patula	Mrs. S. E. Hirstel	1937-05		Mariposa	Yosemite		Comment
CAS171302	Arctostaphylos patula	John Thomas Howell	28-Jul-24	569	Mariposa	Near top of Chilnualna Falls, Yose		Comment
CAS171303	Arctostaphylos patula	John Thomas Howell	16-May-24	324	Mariposa	Wawona Valley near Wa	1219	Comment
CAS171307	Arctostaphylos patula	John Thomas Howell	22-Jun-24	438	Mariposa	Mariposa Grove.		Comment
CAS188600	Arctostaphylos patula	John Thomas Howell	Oct. 11, 1931	8143	Mariposa	Wawona Valley.		Comment
CAS188923	Arctostaphylos patula	John Thomas Howell	8-Jun-31	6687	Mariposa	Summit of Chowchilla Mt.		Comment
CAS38603	Arctostaphylos patula	Enid Michaels	Mar-21	s.n.	Mariposa	Yosemite Valley.		Comment
CAS508184	Arctostaphylos patula	C. Hart Merriam	Oct. 14, 1910	s.n.	Mariposa	Yosemite valley.		Comment
CAS514271	Arctostaphylos patula	C. Hart Merriam	4-Jul-20	s.n.	Mariposa	Yosemite valley.		Comment
CAS578900	Arctostaphylos patula	E. M. Zeile	5/31-'21	s.n.	Mariposa	Yosemite (top of G. Falls).		Comment
CAS578902	Arctostaphylos patula	C. R. Quick	9-Jul-49	49-05	Mariposa	Along USFS dirt road just SE of Sig		Comment
CAS578914	Arctostaphylos patula	Clarence Roy Quick	18-Jun-52	52-44	Mariposa	Along old road to look-out, Chwo		Comment
CAS709648	Arctostaphylos patula	Walter Knight, Irja Kn	11-Sep-84	5157	Mariposa	1.8 miles from Wawona	1462	Comment
DS138894	Arctostaphylos patula	Parish	July 4th-12th, 1901	4319	Mariposa	Yosemite Valley, Sierra N	1524-24	Comment
DS27354	Arctostaphylos patula	W. R. Dudley	June 11, 1894	s.n.	Mariposa	Yosemite Valley.		Comment
DS27376	Arctostaphylos patula	Le Roy Abrams	23-Jun-11	4496	Mariposa	Yosemite Valley.	1219-13	Comment
DS615804	Arctostaphylos patula	Bent Lawaeta	16-May-59	19	Mariposa	Yosemite Valley.	1523	Comment
GH350856	Arctostaphylos patula	L. Abrams	6/23/1911	4496	Mariposa	Yosemite National Park Near Le C		Comment
GH350882	Arctostaphylos patula	C. E. Cummings	1896-05-08		Mariposa	Yosemite Valley, Nevada and Verı		Comment
GH350931	Arctostaphylos patula	W. L. Jepson	9/9/1913	5653	Mariposa	Yosemite Park, above Wawona		Comment
GH350932	Arctostaphylos patula	W. L. Jepson	9/9/1913	5645	Mariposa	Yosemite Park, above Wawona		Comment

**CALIFORNIA COUNTIES - From CCH database; July 2015**

Specimen ID	Determination *	Collector	Collection Date	Collection I	County	Locality	Elevatio	Feedback
JEPS38807	Arctostaphylos patula	W. L. Jepson	May 28 1924	10486	Mariposa	Snow Creek Yosemite	2133	Comment
JEPS38808	Arctostaphylos patula	W. L. Jepson	May 30 1924	10512	Mariposa	2 mi e Crane Flat; Gin Fla	1828	Comment
JEPS38809	Arctostaphylos patula	W. L. Jepson	Sept. 1913	5677	Mariposa	Glacier Pt to Nevada Fall	2072	Comment
JEPS38810	Arctostaphylos patula	W. L. Jepson	Sep 1 1913	5659	Mariposa	Wawona to Glacier Point; Yosemite		Comment
JEPS38811	Arctostaphylos patula	W. L. Jepson	Sep 9 1913	5645	Mariposa	above Wawona (near Mariposa G		Comment
JEPS38812	Arctostaphylos patula	W. L. Jepson	Sep 9 1913	5653	Mariposa	near Mariposa Grove (above Wav		Comment
JEPS38813	Arctostaphylos patula	W. L. Jepson		5660	Mariposa	Inspiration Point Yosemite		Comment
JEPS38814	Arctostaphylos patula	W. L. Jepson	Sept. 1913	5664	Mariposa	near Inspiration Point; Yosemite		Comment
POM127393	Arctostaphylos patula	L. R. Abrams	Jun 23 1911	4496	Mariposa	Yosemite Valley. Near La	1220	Comment
RSA121831	Arctostaphylos patula	W. A. Peterson	Sep 20 1935	83	Mariposa	4 1/2 miles N.N.W. of El	1829	Comment
RSA182011	Arctostaphylos patula	W. L. Jepson	Sept-13	5659	Mariposa	Yosemite Park. Wawona to Glacie		Comment
RSA40298	Arctostaphylos patula	L. S. Rose	Mar 26 1947	47068	Mariposa	Yosemite National Park,	1890	Comment
RSA635287	Arctostaphylos patula	Allen Massihi, Jon E. k	Jul 14 1992	16083	Mariposa	Tunnel Rd., 3.8 km south	1750	Comment
RSA635288	Arctostaphylos patula	Allen Massihi, Jon E. k	Jul 14 1992	16084	Mariposa	Tunnel Rd., 3.8 km south	1750	Comment
RSA635289	Arctostaphylos patula	Allen Massihi, Jon E. k	Jul 14 1992	16093	Mariposa	Tunnel Rd., 3.8 km south	1750	Comment
RSA635290	Arctostaphylos patula	Allen Massihi, Jon E. k	Jul 14 1992	16094	Mariposa	Tunnel Rd., 3.8 km south	1750	Comment
RSA635291	Arctostaphylos patula	Allen Massihi, Jon E. k	Jul 14 1992	16095	Mariposa	Tunnel Rd., 3.8 km south	1750	Comment
RSA635292	Arctostaphylos patula	Allen Massihi, Jon E. k	Jul 14 1992	16090	Mariposa	Tunnel Rd., 3.8 km south	1750	Comment
RSA635293	Arctostaphylos patula	Allen Massihi, Jon E. k	Jul 14 1992	16091	Mariposa	Tunnel Rd., 3.8 km south	1750	Comment
RSA635294	Arctostaphylos patula	Allen Massihi, Jon E. k	Jul 14 1992	16088	Mariposa	Tunnel Rd., 3.8 km south	1750	Comment
SBBG5462	Arctostaphylos patula	H. Dearing, M. Dearin	Jul 5 1934		Mariposa	near Glacier Pt Hwy		Comment
SBBG5467	Arctostaphylos patula	H. Dearing, M. Dearin	May 27 1951	6901	Mariposa	near Sentinel Dome		Comment
SD38441	Arctostaphylos patula	Edith A. Purer	23-Jul-33	5133	Mariposa	Yosemite National Park, along the		Comment
SDSU2832	Arctostaphylos patula	D. R. Harvey	6/20/1929	334	Mariposa	Glacier Point.	2195	Comment
SDSU2833	Arctostaphylos patula	Gerald Collier	4/25/1951	J746	Mariposa	Near Wawona Point, Yos	2073	Comment
UC1375665	Arctostaphylos patula	Huss		71	Mariposa	Yosemite National Park		Comment
UC1745894	Arctostaphylos patula	Annetta M. Carter	5/24/1934	574	Mariposa	Ridge by Yosemite Falls.	2042	Comment
UC204863	Arctostaphylos patula	Le Roy Abrams	Jun 23 1911	4496	Mariposa	near Le Conte Memorial; 1219-13		Comment
UC32682	Arctostaphylos patula	H. M. Hall and E. B. Ba	Jul-02	3449	Mariposa	Yosemite Valley Yosemite	1828	Comment
UC473608	Arctostaphylos patula	M. S. Jussel	Oct 11 1931	5	Mariposa	Mariposa Big Trees		Comment
UC551479	Arctostaphylos patula	George Zentmyer	Aug 2 1935	2043	Mariposa	Merced Lake Trail Yosemite Natic		Comment
UC567117	Arctostaphylos patula	W. B. Augustine	May 3 1935	100	Mariposa	Chilnualna Trail near cre	1523	Comment
UC750524	Arctostaphylos patula	Lewis S. Rose	Mar 26 1947	47068	Mariposa	Chinquapin Yosemite Na	1889	Comment
UCD53263	Arctostaphylos patula	Morris Halperin	08 19 1932	727	Mariposa	Mariposa Grove; Yosemite	1737	Comment
UCSB71740	Arctostaphylos patula	George Zentmyer	8/2/1935	2043	Mariposa	Merced Lake Trail		Comment

**CALIFORNIA COUNTIES - From CCH database; July 2015**

20

Specimen ID	Determination *	Collector	Collection Date	Collection I	County	Locality	Elevatio	Feedback
YM-YOSE59888	Arctostaphylos patula	A. Hawbecker	6/2/1936	1052	Mariposa	RAINBOW VIEW. NEAR V	1507	Comment
YM-YOSE64017	Arctostaphylos patula	Enid Michael	8/29/1926		Mariposa	YOSEMITE VALLEY		Comment
YM-YOSE64019	Arctostaphylos patula	Enid Michael	5/5/1923	92	Mariposa	GLACIER POINT		Comment
YM-YOSE64020	Arctostaphylos patula	George A. Zentmyer			Mariposa	BOUNDARY HILL		Comment
YM-YOSE64021	Arctostaphylos patula	W. B. Augustine	5/3/1935	100	Mariposa	CHILNUALNA TRAIL	1523	Comment
CAS339581	Arctostaphylos patula	Lewis S. Rose	26-Mar-47	47068	Mariposa	Yosemite National Park.	1889	Comment
CAS578899	Arctostaphylos patula	Clarence Roy Quick	6-Jun-62	62-14	Mariposa	About 1.5 mi. nw. of Summit Carr		Comment
CAS578901	Arctostaphylos patula	V. F. Hesse	13-Apr-61	2960	Mariposa	Fish Camp; 14 mi. n. of C	1523	Comment
CAS740377	Arctostaphylos patula	Walter Knight, Irja Kn	11-Sep-84	5219	Mariposa	0.8 mi. s. of Fish Camp on highwa		Comment
DS557235	Arctostaphylos patula	Marcel Reeves	15-May-54	96	Mariposa	Yosemite National Park.	2209	Comment
DS581730	Arctostaphylos patula	Jean L. Pawek	19-May-56	44	Mariposa	Highway between Yoser	1828	Comment
DS749645	Arctostaphylos patula	Ira L. Wiggins	Nov. 2, 1940	9540A	Mariposa	Hillside 1/4 mi. above Chinquapin		Comment
PASA2837	Arctostaphylos patula	F. W. Peirson	1-Jul-21	Y35	Mariposa	above Merced River near Lake M		Comment
RSA121830	Arctostaphylos patula	W. A. Peterson	Dec 11 1935	156	Mariposa	1 1/4 miles W.N.W. of Be	793	Comment
RSA121832	Arctostaphylos patula	A. E. Wieslander	Oct 24 1938	825	Mariposa	Between Wawona & Jct.	1524	Comment
RSA121834	Arctostaphylos patula	D. F. Schlobohm	Jul 11 1935	199	Mariposa	1 mile E. of Hogan Ranch	1524	Comment
RSA139615	Arctostaphylos patula	H. A. Jensen	Oct 16 1933	3388	Mariposa	Yosemite Natil. Park. Big Oak Flat		Comment
RSA635278	Arctostaphylos patula	Jon E. Keeley	Aug 14 1978	7219	Mariposa	Yosemite Arcto Site #4: 1	1410	Comment
RSA635279	Arctostaphylos patula	Jon E. Keeley	Aug 14 1978	7219	Mariposa	Yosemite Arc to site #4 1	1160	Comment
RSA635280	Arctostaphylos patula	Jon E. Keeley	Aug 14 1978	7220	Mariposa	Yosemite Arc to site #4 1	1600	Comment
RSA635281	Arctostaphylos patula	Jon E. Keeley	Aug 14 1978	7221	Mariposa	Yosemite Arc to site #4 1	1160	Comment
RSA635282	Arctostaphylos patula	Jon E. Keeley	Aug 14 1978	7222	Mariposa	Yosemite Arc to site #4 1	1160	Comment
RSA635283	Arctostaphylos patula	Jon E. Keeley	Aug 14 1978	7223	Mariposa	Yosemite Arc to site #4 1	1160	Comment
RSA635284	Arctostaphylos patula	Allen Massihi, Jon E. K	Jul 14 1992	16060	Mariposa	Tioga Rd., 17 km east of	2240	Comment
RSA635285	Arctostaphylos patula	Allen Massihi, Jon E. K	Jul 14 1992	16061	Mariposa	Tioga Rd., 17 km east of	2240	Comment
SD49847	Arctostaphylos patula	E. Sawyer	1-Nov-35	547	Mariposa	Yosemite Quadrangle, 2.	1525	Comment
UCSB4750	Arctostaphylos patula	Peter Kamb	4/16/1946	319	Mariposa	Vernal Fall, Yosemite Nat	1371	Comment
UCSB4770	Arctostaphylos patula	Robert Gill	4/8/1960	365	Mariposa	Near Fish Camp, just outside of bi		Comment
YM-YOSE59889	Arctostaphylos patula	Sawyer, J. A. Rutter	11/1/1935	547	Mariposa	2 1/2 MILE WSW OF WAWONA P		Comment
A350942	Arctostaphylos patula	R. C. Bacigalupi	5/29/1927	1551	Mendocino	Summit Mt. Sandhedrin		Comment
CAS158865	Arctostaphylos patula	Alice Eastwood	6-Jun-28	15235	Mendocino	Forest Reserve.		Comment
CAS158866	Arctostaphylos patula	Alice Eastwood	8-Jun-28	15341	Mendocino	Forest Reserve.		Comment
CAS672181	Arctostaphylos patula	Walter Knight, Irja Kn	7-Jul-81	4288	Mendocino	7.6 mi. up road from Tov	1523	Comment
CAS673336	Arctostaphylos patula var	W. Knight, Irja Knight	5-Jul-81	4283	Mendocino	Monkey Rock, N of sumn	1859	Comment
CAS727526	Arctostaphylos patula	Roger Raiche	28-Jul-85	50681	Mendocino	Iron Peak Lookout n. of L	1368	Comment

**CALIFORNIA COUNTIES - From CCH database; July 2015**

Specimen ID	Determination *	Collector	Collection Date	Collection I	County	Locality	Elevatio	Feedback
CAS746660	Arctostaphylos patula	Clare R. Wheeler, Gla	23-Jun-81	2541	Mendocino	Mendocino National For	1752	Comment
CAS746661	Arctostaphylos patula	Gladys L. Smith	23-Jun-81	6764	Mendocino	Along trail to Impassable	557	Comment
CAS773959	Arctostaphylos patula	Gladys L. Smith	13-Jul-83	8085	Mendocino	1 mi. s. of Monkey Rock,	1981	Comment
CHSC101376	Arctostaphylos patula	David Isle	05 15 1990	1538	Mendocino	Mendocino National For	1877	Comment
CHSC110504	Arctostaphylos patula	David Isle, Arnold Jarr	07 22 1993	1962	Mendocino	Mendocino National For	1676	Comment
CHSC92906	Arctostaphylos patula	D. Isle	08 04 1993	1412	Mendocino	Mendocino National For	1499	Comment
CHSC93110	Arctostaphylos patula	D. Isle	08 04 1993	1421	Mendocino	Mendocino National Forest--Nort		Comment
DS159858	Arctostaphylos patula	R. Bacigalupi	29-May-27	1551	Mendocino	Summit of Mt. Sanhedrir	1859	Comment
DS694395	Arctostaphylos patula	J. Clausen	23-Jun-49	2160b	Mendocino	40 mi. s. of Garberville (14 mi. n. )		Comment
HSC83660	Arctostaphylos patula	Gladys L. Smith	Jun 23 1981	6764	Mendocino	Mt. Sanhedrin, along trai	1829	Comment
HSC83662	Arctostaphylos patula	Clare R. Wheeler, Gla	Jun 23 1981	2541	Mendocino	Mt. Sanhedrin, at the top	1753	Comment
HSC86572	Arctostaphylos patula	Gladys L. Smith	Jul 13 1983	8085	Mendocino	FS 1N02, 1 mi. S of Monk	1982	Comment
JEPS46194	Arctostaphylos patula	Duncan Dunning	Jul 29 1921		Mendocino	Stirling City Lassen <National> Fo		Comment
POM163349	Arctostaphylos patula	R. C. Bacigalupi	May 29 1927	1551	Mendocino	Summit Mt. Sanhedrin.	1860	Comment
RSA339388	Arctostaphylos patula	Roger Raiche	Jul 28 1985	RR50681	Mendocino	Iron Peak lookout north	1369	Comment
RSA40461	Arctostaphylos patula	R. C. Bacigalupi	May 29 1927	1551	Mendocino	Summit Mt. Sanhedrin.	1860	Comment
RSA769684	Arctostaphylos patula	D. Isle, Arnold James	Jul 22 1993	1687	Mendocino	North of 20N02/iAirporti	1988	Comment
UC412707	Arctostaphylos patula	W. P. Taylor	Aug 20 1913		Mendocino	summit Mt. Sanhedrin		Comment
UCD40283	Arctostaphylos patula	Rodney Gale Myatt	08 20 1970	534	Mendocino	French Ridge. Ridge nort	1219	Comment
UCD53286	Arctostaphylos patula	Roman Gankin, W. R.	07 07 1967	997	Mendocino	Devil's Rock Garden and vicinity;		Comment
UCD53414	Arctostaphylos patula	Roger Raiche	07 28 1985	RR50681	Mendocino	Iron Peak lookout north	1368	Comment
CAS672179	Arctostaphylos patula	Walter Knight, Irja Kn	6-Jul-81	4290	Mendocino	On road between Towhe	1615	Comment
CAS672180	Arctostaphylos patula	Walter Knight, Irja Kn	6-Jul-81	4289	Mendocino	On road above Towhead	1676	Comment
JEPS120540	Arctostaphylos patula	David Isle, Arnold Jarr	22-Jul-93	1962	Mendocino	~ 1 mile SE of Cherry Hill	1676	Comment
CAS1032192	Arctostaphylos patula	B. Bartholomew, H. S	24-Jun-02	8814	Modoc	Ridge top just S of Manza	2070	Comment
CAS269555	Arctostaphylos patula	Louis Cutter Wheeler	16-Sep-35	3987	Modoc	Everly Reservoir, Devil's	1523	Comment
CAS279722	Arctostaphylos patula	Alice Eastwood, John	14-Jun-40	8233	Modoc	Near Hackamore.		Comment
CAS705631	Arctostaphylos patula	Louis Cutter Wheeler	16-Sep-35	3987	Modoc	Everly Reservoir, Devil's	1523	Comment
CAS705643	Arctostaphylos patula	Leland S. Smith	Jul-25	1503	Modoc	Happy Camp Mt.	1676-18	Comment
CAS771609	Arctostaphylos patula	Bruce Bartholomew, I	12-May-88	4093	Modoc	4 km NW of White Horse	1350	Comment
CAS836530	Arctostaphylos patula	Bruce Bartholomew, I	27-Apr-89	4613	Modoc	2.1 km SSE of Day on roa	1020	Comment
CAS836897	Arctostaphylos patula	Bruce Bartholomew	15-Jul-89	5021	Modoc	Manzanita Lookout, top	2130	Comment
CAS837645	Arctostaphylos patula	Bruce Bartholomew, I	28-Apr-90	5204	Modoc	8 km from Rush Creek or	1800	Comment
DS27366	Arctostaphylos patula	C. C. (Mrs.) Bruce	May 1894	71	Modoc	Willow Ranch.		Comment
DS450683	Arctostaphylos patula	Ira Loren Wiggins, Do	15-Jun-61	16494	Modoc	SE flank of Glass Mt., near Modoc		Comment

**CALIFORNIA COUNTIES - From CCH database; July 2015**

Specimen ID	Determination *	Collector	Collection Date	Collection I	County	Locality	Elevatio	Feedback
GH350876	Arctostaphylos patula	B. Bartholomew & M.	4/28/1990	5204	Modoc	8 km from Rush Creek or	1800	Comment
GH350913	Arctostaphylos patula	L. C. Wheeler	9/16/1935	3987	Modoc	1 mi. S Everly Reservoir, Devil's G		Comment
HSC98187	Arctostaphylos patula	M. T. Milligan	May 9 1964	36	Modoc	10 mi. N of Hwy. 139 on	1524	Comment
RSA604427	Arctostaphylos patula	L. C. Wheeler	Sep 16 1935	3987	Modoc	1 mi. S Everly Reservoir, Devilís G		Comment
A350897	Arctostaphylos patula	A. Eastwood & J. T. H	6/14/1940	8233	Modoc	Near Hackamore		Comment
CAS515381	Arctostaphylos patula	G. D. Hanna, M. M. H	6-Jun-56		Modoc	Glass Mountain		Comment
CAS645698	Arctostaphylos patula	Walter Knight, Irja Kn	25-May-81	4110	Modoc	On White House Road er	1249	Comment
DS161815	Arctostaphylos patula	Doris K. Kildale	Sep 1926-20 Sep 1'	2774	Modoc	Between Alturas and the	1371	Comment
GH350936	Arctostaphylos patula	B. Bartholomew & B.	5/12/1988	4093	Modoc	4 km NW of White Horse	1350	Comment
JEPS38833	Arctostaphylos patula	L. S. Smith	Aug. 1, 1925	1503	Modoc	Happy Camp Mt. Modoc	1676	Comment
RSA488026	Arctostaphylos patula	B. Bartholomew, B. A	May 12 1988	4093	Modoc	4 km NW of White Horse.		Comment
RSA520453	Arctostaphylos patula	B. Bartholomew, B. A	Apr 27 1989	4613	Modoc	2.1 km SSE of Day on road to Stat		Comment
UC21879	Arctostaphylos patula	Milo S. Baker	n 2 1893-Jul 18 1893		Modoc	mountain sides		Comment
A350955	Arctostaphylos patula	J. L. Huber	9/1/1970	1117	Mono	vicinity of Mammoth Lakes village		Comment
CAS233989	Arctostaphylos patula	Lewis S. Rose	20-Jul-35	35419	Mono	Twin Lakes.	2605	Comment
CAS335387	Arctostaphylos patula	Henry M. Pollard	20-Jul-44	s.n.	Mono	Near Bottomless Pit.	2743	Comment
CAS555173	Arctostaphylos patula	Jeannette L. Huber	1/IX/70	1117	Mono	Vicinity of Mammoth Lak	2438	Comment
CAS584174	Arctostaphylos patula	James L. Reveal, Arth	12-Jun-62	333	Mono	Mammoth Memorial.	2590	Comment
CAS649231	Arctostaphylos patula	Walter Knight, Irja Kn	17-Jul-81	4244	Mono	On road between hwy. 3	2743	Comment
HSC94390	Arctostaphylos patula	Helen Constantine-Sh	Aug 3 1994	140	Mono	End of FS Rd. 2S50, left s	2562	Comment
HSC94402	Arctostaphylos patula	Helen Constantine-Sh	Jun 28 1995	383	Mono	Lower SE slope of White	2549	Comment
RSA185170	Arctostaphylos patula	James L. Reveal, Arth	Jun 12 1962	333	Mono	Mammoth Memorial on	2591	Comment
RSA292920	Arctostaphylos patula	Lyman Benson	Aug 4 1947	12659	Mono	Sierra Nevada Mountain:	2591	Comment
RSA635241	Arctostaphylos patula	Raymond J. Dobbs	Jul 21 1927	941	Mono	Lake George	2744	Comment
RSA635296	Arctostaphylos patula	Jon E. Keeley	May 6 1993	22678	Mono	Lake Mary Road, northw	2350	Comment
RSA635297	Arctostaphylos patula	Jon E. Keeley	May 6 1993	22679	Mono	Lake Mary Road, northw	2350	Comment
RSA635298	Arctostaphylos patula	Jon E. Keeley	May 6 1993	22680	Mono	Lake Mary Road, northw	2350	Comment
RSA635299	Arctostaphylos patula	Raymond J. Dobbs	Jul 21 1927	s.n.	Mono	Lake George	2744	Comment
UC1338637	Arctostaphylos patula	James L. Reveal, Arth	Jun 12 1962	333	Mono	Mammoth Memorial	2590	Comment
UC1338662	Arctostaphylos patula	James L. Reveal	Jun 13 1962	350	Mono	2 mi from Shady Rest Cai	2407	Comment
UC1602049	Arctostaphylos patula	Katharine Brandege	Jul 1 1913		Mono	above Mammoth; Pine City		Comment
UCR88275	Arctostaphylos patula	George K. Helmkamp	Sep 21 1995	95-2-1	Mono	Sierra Nevada Mtns. roa	2409	Comment
UCSB35543	Arctostaphylos patula	Ann Howald	6/25/1975	544	Mono	Univ. of Calif. Valentine E	2560	Comment
UCSB35774	Arctostaphylos patula	Ann Howald	6/24/1976	813	Mono	Univ. of Calif. Valentine E	2560	Comment
CAS584126	Arctostaphylos patula	Frank J. Kirby	May-55	684	Mono	Mammoth Lake Area.	1828	Comment



**CALIFORNIA COUNTIES - From CCH database; July 2015**

23

Specimen ID	Determination *	Collector	Collection Date	Collection I	County	Locality	Elevatio	Feedback
HSC12601	Arctostaphylos patula	Wendell Wood	Aug 18 1970	268	Mono	Mammoth, Hwy. 203, Sh	2134	Comment
RSA185071	Arctostaphylos patula	James L. Reveal	Jun 13 1962	350	Mono	On road 3S08 from Mam	2409	Comment
SEINET265723	Arctostaphylos patula	Royal D. Suttkus	6/26/1967	67-30-18	Napa	Clearly Reserves 7.2 miles NW of		Comment
SEINET3094066	Arctostaphylos patula	Royal D. Suttkus	6/26/1967	67-30-18	Napa	Clearly Reserves 7.2 miles NW of		Comment
A350929	Arctostaphylos patula	A. A. Heller	7/28/1903	7036	Nevada	Lower end of Donner Lake		Comment
CAS389194	Arctostaphylos patula	Peter H. Raven	29-Aug-54	8041	Nevada	W. of Greenhorn Creek.	914	Comment
CAS410288	Arctostaphylos patula	Peter H. Raven	4-Aug-56	9971	Nevada	Fall Creek.	1676	Comment
CAS578913	Arctostaphylos patula	Gordon H. True, J. T. I	Aug. 24, 1965	2582	Nevada	Washington Jct. on highv	1341	Comment
CAS863137	Arctostaphylos patula	Gordon H. True	15-May-75	7862	Nevada	On highway 20 at Omega	1523	Comment
CAS863139	Arctostaphylos patula	Emily McPherson	12-May-75	75-2-1	Nevada	Canyon 22 just w. of Sier	1584	Comment
CAS863273	Arctostaphylos patula	Gordon H. True, John	13-Jul-70	5463	Nevada	Eagle Lakes Rd. at Fordyc	1661	Comment
CAS911810	Arctostaphylos patula	Gordon H. True, John	25-Aug-65	2583	Nevada	Jct. of Excelsior Rd. and t	1645	Comment
CAS911822	Arctostaphylos patula	Gordon H. True, John	13-Jul-70	5464	Nevada	Eagle Lakes Rd. at Fordyc	1661	Comment
DS120638	Arctostaphylos patula	C. F. Sonne	May 10, 1884	s.n.	Nevada	Truckee.		Comment
DS134651	Arctostaphylos patula	A. A. Heller	28-Jul-03	7036	Nevada	Lower end of Donner Lake.		Comment
DS27356	Arctostaphylos patula	W. R. Dudley	June 7, 1893	s.n.	Nevada	Hill s. of Donner Lake.		Comment
DS27361	Arctostaphylos patula	A. A. Heller	28-Jul-03	7036	Nevada	Lower end of Donner Lake.		Comment
DS27385	Arctostaphylos patula	W. R. Dudley	Jun-00	s.n.	Nevada	Shores of Donner Lake.		Comment
GH350874	Arctostaphylos patula	G. H. True & J. T. How	8/25/1965	2583	Nevada	Jct. of Excelsior Road and Highwa		Comment
GH350977	Arctostaphylos patula	A. A. Heller	7/28/1903	7036	Nevada	Lower end of Donner Lake		Comment
JEPS111191	Arctostaphylos patula	Steve Matson	26-Jun-05	1321	Nevada	Martis Valley, southeast	1779	Comment
POM76753	Arctostaphylos patula	Marcus E. Jones	Jul 29 1881	s.n.	Nevada	Soda Springs		Comment
POM76754	Arctostaphylos patula	Marcus E. Jones	Aug 4 1881	2796	Nevada	Truckee. Alt. 6000 feet.		Comment
RSA121205	Arctostaphylos patula	C. W. Hanks	Nov 6 1934	171	Nevada	Near mouth of Juniper C	1951	Comment
RSA308712	Arctostaphylos patula	Betty J. Jorgensen	Jun 6 1944	452	Nevada	Above highway near A.S.U.C. lodg		Comment
SCFS270	Arctostaphylos patula	E. Davidson	21-Jun-64	062164-7	Nevada	Sagehen Creek Field Stat	1950	Comment
SCFS271	Arctostaphylos patula	L. Loeblich	26-Jun-64	41	Nevada	Sagehen Creek Field Stat	1950	Comment
SCFS272	Arctostaphylos patula	R. Schmid	21-Jun-64	31	Nevada	Sagehen Creek Field Stat	1981	Comment
SCFS273	Arctostaphylos patula	J. Brooks	21-Jun-64	203	Nevada	Sagehen Creek Field Stat	1950	Comment
UC193235	Arctostaphylos patula	C. F. Sonne	May 10 1886		Nevada	Truckee		Comment
UC21881	Arctostaphylos patula	A. M. Carpenter	Aug. 1892-Oct., 1892		Nevada	County = Placer on label, Bowma		Comment
UC58388	Arctostaphylos patula	A. A. Heller	Jul 28 1903	7036	Nevada	lower end Donner Lake		Comment
UC638478	Arctostaphylos patula	Mildred Mathias	May 8 1937	1190	Nevada	hills on Hwy 40 17 mi e Truckee		Comment
UCD40374	Arctostaphylos patula	Rodney Gale Myatt	07 10 1971	868	Nevada	South of Hwy 80, near Ci	1737	Comment
UCD40416	Arctostaphylos patula	Rodney Gale Myatt	06 01 1972	220-A	Nevada	Along Hwy 20, west of H	900	Comment

**CALIFORNIA COUNTIES - From CCH database; July 2015**

24

Specimen ID	Determination *	Collector	Collection Date	Collection I	County	Locality	Elevatio	Feedback
UCD41278	Arctostaphylos patula	Ellen Dean, A. Shapirc	08 29 2003	1906	Nevada	Tahoe National Forest, n	1828	Comment
UCD53309	Arctostaphylos patula	Rudolf Schmid	06 21 1964	31	Nevada	North of road; ca. 1 mile	1981	Comment
UCD97231	Arctostaphylos patula	Albert Grigarick	06 06 2010	207	Nevada	Nevada County: Sageher	1935	Comment
A350853	Arctostaphylos patula	T. S. Brandegee	1888	34	Placer	Blue Cañon		Comment
CAS38585	Arctostaphylos patula	Miss M. Alice King	Jun-23	s.n.	Placer	Near Summit		Comment
CAS38592	Arctostaphylos patula	Alice Eastwood	June 15-19, 1912	492	Placer	Lake Tahoe Region - Deer Park		Comment
CAS466397	Arctostaphylos patula	Brandegee	1888	34	Placer	Blue Canyon	1432	Comment
CAS508183	Arctostaphylos patula	C. Hart Merriam	Nov. 5, 1911	s.n.	Placer	West slope Sierra Nevada near Al		Comment
CAS528464	Arctostaphylos patula	Olga Reifschneider	29-May-55	s.n.	Placer	Martis Peak Road, Hirsch	2133	Comment
CAS863223	Arctostaphylos patula	Mary P. Wells	12 Sept. 1980	s.n.	Placer	Sierra Nevada - forest we	1981	Comment
CAS911737	Arctostaphylos patula	John Thomas Howell	18-Jul-76	51931	Placer	Jeffrey pine forest, Carne	1904	Comment
DS113764	Arctostaphylos patula	Brandegee	1888	34	Placer	Blue Canyon		Comment
DS27233	Arctostaphylos patula	W. R. Dudley	29-Jun-00	s.n.	Placer	Tahoe City		Comment
DS27386	Arctostaphylos patula	W. R. Dudley	16-Aug-09	s.n.	Placer	Near Clark's Dutch Flat		Comment
GH350854	Arctostaphylos patula	T. S. Brandegee	1888	34	Placer	Blue Cañon		Comment
GH350877	Arctostaphylos patula	F. W. Hunnewell	7/13/1921	8010	Placer	Lake Tahoe		Comment
GH350898	Arctostaphylos patula	G. D. Wallace, R. F. Th	4/13/1975	1420	Placer	Sierra Nevada, Baxter exit off Hw		Comment
HSC35045	Arctostaphylos patula	Thomas W. Nelson, Ja	Jun 17 1974	1361	Placer	Beside Hwy. 80 at its inte	1646	Comment
RSA122010	Arctostaphylos patula	G. T. Nordstrom	Jun 21 1934	135	Placer	Two miles northeast of Mammoth		Comment
RSA254298	Arctostaphylos patula	G. D. Wallace, R. F. Th	Apr 13 1975	1420	Placer	Sierra Nevada, Baxter ex	1207	Comment
RSA257024	Arctostaphylos patula	G. D. Wallace	Dec 27 1974	1373	Placer	Near Lake Tahoe on the	1905	Comment
SBBG5461	Arctostaphylos patula	E. R. Blakley	Aug 30 1960	3794	Placer	Carnelian Bay, Lake Taho	1981	Comment
SBBG5464	Arctostaphylos patula	E. R. Blakley	Aug 30 1960	3795	Placer	Carnelian Bay, Lake Taho	1981	Comment
UC1120769	Arctostaphylos patula	G. T. Nordstrom	Jun 21 1934	135	Placer	2 mi ne Mammoth Springs; Taho		Comment
UC205108	Arctostaphylos patula	Katharine Brandegee			Placer	Gold Run		Comment
UC481534	Arctostaphylos patula	G. W. Feters	Jun 15 1929		Placer	Pomin's Lake Tahoe		Comment
UC481592	Arctostaphylos patula	Mrs. H. L. Saul	June, 1931		Placer	Gold Lake		Comment
UC567005	Arctostaphylos patula	R. W. Lundh and J. E. J	Apr 20 1933	51	Placer	3 1/2 mi sw Blue Canyon	1371	Comment
UC82952	Arctostaphylos patula	Katharine Brandegee	Jul 1 1889		Placer	Blue Canyon		Comment
UCD15603	Arctostaphylos patula	Lisa Montany	05 18 1985	19	Placer	Mosquito Ridge Rd, 21.8 miles we		Comment
UCD21473	Arctostaphylos patula	Beth Lowe Corbin	08 18 1982	368	Placer	One mile SW of The Ced:	1828	Comment
UCD21477	Arctostaphylos patula	Rex Palmer	05 27 1979	N64	Placer	Headwaters basin area of the Noi		Comment
UCD53447	Arctostaphylos patula sub	Gary D. Wallace, R. F.	04 13 1975	1420	Placer	Sierra Nevada; Baxter ex	1206	Comment
UCR200874	Arctostaphylos patula	George K. Helmkamp,	Sep 15 2008	14110	Placer	Northern Sierra Nevada l	1954	Comment
UCR23089	Arctostaphylos patula	Susanne M. James	Apr 22 1980	112	Placer	Hwy 267, 1.2 mi E Brock	2134	Comment

**CALIFORNIA COUNTIES - From CCH database; July 2015**

Specimen ID	Determination *	Collector	Collection Date	Collection I	County	Locality	Elevatio	Feedback
UCR60630	Arctostaphylos patula sub	G. D. Wallace, R. F. Th	Apr 13 1975	1420	Placer	Sierra Nevada Baxter exi	1207	Comment
UCSB57988	Arctostaphylos patula	Gary Wallace, Robert	4/13/1975	1420	Placer	Sierra Nevada, Baxter ex	1207	Comment
A350857	Arctostaphylos patula	S. D. McKelvey	12/8/1929	1389	Plumas	Rear Portola		Comment
A350909	Arctostaphylos patula	H. C. Cantelow	5/10/1940		Plumas	About 3 miles east of Buck's Lake		Comment
A350926	Arctostaphylos patula	L. S. Smith	1/2/1914		Plumas	near Johntown		Comment
A350964	Arctostaphylos patula	Mrs. E. C. Sutcliffe	1919-08		Plumas	Gold Lake		Comment
A350971	Arctostaphylos patula	A. Eastwood	6/15/1927	14595	Plumas	United States Forest Reserve, On		Comment
A350982	Arctostaphylos patula	D. I. Axelrod	6/4/1934	10	Plumas	southwest of La Porte		Comment
CAS146696	Arctostaphylos patula	Alice Eastwood	15, June, 1927	14595	Plumas	On trail to Long Valley		Comment
CAS350809	Arctostaphylos patula	Ella Dales Cantelow	May 10-1940	3743	Plumas	E. of Buck's Lake		Comment
CAS359404	Arctostaphylos patula	Mrs. H. C. Cantelow	11-May-40	s.n.	Plumas	West of Meadow Valley Inn		Comment
CAS38566	Arctostaphylos patula	Anna Head	23-Jun-21	s.n.	Plumas	Lake Center Camp, Feather River		Comment
CAS38602	Arctostaphylos patula	Mary Strong Clemens	April 7 1920	s.n.	Plumas	Greenville		Comment
CAS38914	Arctostaphylos patula	Mrs. S. Earle Kelley	Jul-20	s.n.	Plumas	Greenville	1097	Comment
CAS38915	Arctostaphylos patula	Mary Strong Clemens	16-Aug-20	s.n.	Plumas	Greenville		Comment
CAS428918	Arctostaphylos patula	John Thomas Howell	July 20, 1960.	35779	Plumas	Between Boiling Springs	1859	Comment
CAS508181	Arctostaphylos patula	C. Hart Merriam	Oct. 1, 1906	s.n.	Plumas	Quincy		Comment
CAS577848	Arctostaphylos patula	Robert F. Thorne, L. D	20 Sept. 1972	42354	Plumas	Plumas National Forest: ,	1097	Comment
CAS578908	Arctostaphylos patula	D. E. Breedlove	12-Jun-62	3472	Plumas	On bank of Jackson Creel	1341	Comment
CAS645753	Arctostaphylos patula	James Vale, Keith Wa	20-May-81	4108	Plumas	Three miles north of Gre	1127	Comment
CAS705633	Arctostaphylos patula	Lloyd W. Swift	23-May-32	68190	Plumas	Lexington Hill, near La Pc	1767	Comment
CAS863130	Arctostaphylos patula	John Thomas Howell	14-Jul-76	51826	Plumas	American Valley near Qu	1036	Comment
CAS863138	Arctostaphylos patula	John Thomas Howell	22-Jul-75	51357	Plumas	In the Transition Life Zon	1173	Comment
CAS863255	Arctostaphylos patula	John Thomas Howell,	10-Jul-67	2167	Plumas	Mouth of Butterfly Creek	883	Comment
CAS863696	Arctostaphylos patula	John Thomas Howell,	11-Jun-68	2414	Plumas	Butterfly Botanical Area,	1097	Comment
CAS863699	Arctostaphylos patula	John Thomas Howell,	8-May-67	42191	Plumas	Near the spring in the Bu	1097	Comment
CAS863700	Arctostaphylos patula	John Thomas Howell,	8-May-67	42192	Plumas	Near the spring in the Bu	1097	Comment
CAS863701	Arctostaphylos patula	John Thomas Howell,	May 9, 1967.	42202	Plumas	At the conference of But	883	Comment
CAS863702	Arctostaphylos patula	Lewis S. Rose	7-May-67	67068	Plumas	Butterfly Creek & Spanisl	883	Comment
CAS863703	Arctostaphylos patula	John Thomas Howell,	7-May-67	1784	Plumas	Trestle Glen	1112	Comment
CAS863704	Arctostaphylos patula	Lewis S. Rose	3-Jun-63	63099	Plumas	Butterfly Valley, 2 mi. sw	1036	Comment
CAS864301	Arctostaphylos patula	John Thomas Howell	16-Jun-75	51132	Plumas	2 miles northwest of Spr	1173	Comment
CAS864303	Arctostaphylos patula	John Thomas Howell	20-Jul-76	52035	Plumas	At south end of Lake Alr	1371	Comment
CAS911821	Arctostaphylos patula	Walter Knight, Irja Kn	18-Jun-66	1317	Plumas	Butterfly Valley	1127	Comment
CAS964429	Arctostaphylos patula	Jay B. Walker, Jeff Sta	3-Aug-94	868	Plumas	On USFS rd 25N12, 2km '	1500	Comment

**CALIFORNIA COUNTIES - From CCH database; July 2015**

Specimen ID	Determination *	Collector	Collection Date	Collection I	County	Locality	Elevatio	Feedback
CAS977038	Arctostaphylos patula	Keith Wagon, James	Oct. 4, 1988	1819	Plumas	ca. 2 mi. e. of town of Bu	1511	Comment
CHSC21101	Arctostaphylos patula	F. T. Griggs, A. Pass	07 03 1975	77	Plumas	Buck's Lake. N. of Grizzly Forebay		Comment
CHSC23684	Arctostaphylos patula	K. Stern, J. Cox	07 24 1975		Plumas	W. side of Lake Almanor		Comment
CHSC34874	Arctostaphylos patula	M. S. Taylor	05 14 1981	3724	Plumas	Walker Plains, both sides	1523	Comment
CHSC52935	Arctostaphylos patula	L. P. Janeway	07 20 1989	3355	Plumas	Plumas National Forest. I	2133	Comment
CHSC55688	Arctostaphylos patula	Ben Cunningham	04 20 1991		Plumas	Ca. 20 ft W of Highway 7	975	Comment
DS161825	Arctostaphylos patula	M. B. Kildale	Sept. 11-20, 1926.	2763	Plumas	Juniper Lake, Lassen Natl	2054	Comment
GH350860	Arctostaphylos patula	M. E. P. Ames			Plumas			Comment
GH350861	Arctostaphylos patula	Mrs. R. M. Austin			Plumas			Comment
GH350958	Arctostaphylos patula	J. T. Howell	4/2/1976	51579	Plumas	near Spring Garden		Comment
GH350959	Arctostaphylos patula	J. T. Howell	4/2/1976	51580	Plumas	near Spring Garden		Comment
GH350960	Arctostaphylos patula	J. T. Howell	4/2/1976	51579	Plumas	near Spring Garden		Comment
JEPS38822	Arctostaphylos patula	W. L. Jepson		8017	Plumas	Taylorville	1097	Comment
JEPS38827	Arctostaphylos patula	R. H. Platt	c. 1901		Plumas	near Prattville		Comment
JEPS38828	Arctostaphylos patula	L. S. Smith	Jan 2 1914		Plumas	near Johntown	1523	Comment
NY42168	Arctostaphylos patula	J. B. Walker	08 03 1994	868	Plumas	5km N of Quincy, on USF	1500	Comment
OBI14574	Arctostaphylos patula	Lewis S. Rose	7-May-67	67068	Plumas	South of Keddie; Butterfl	883	Comment
POM253218	Arctostaphylos patula	A. A. Heller	May 21 1938	15099	Plumas	Forest north of Chester.		Comment
POM367390	Arctostaphylos patula	L. S. Rose	Sep 4 1932	32607	Plumas	Eureka Lake. Alt. 6200 ft.		Comment
RSA122004	Arctostaphylos patula	C. G. Albertus	Jul 22 1935	222	Plumas	3 3/4 miles S.W. of Lovej	1768	Comment
RSA122008	Arctostaphylos patula	D. Axelrod	Jun 4 1934	10	Plumas	Southwest of La Porte. Alt. 5400 f		Comment
RSA139616	Arctostaphylos patula	E. Nourse	Jul 31 1934	2	Plumas	Chaparral Hill, Plumas Ne	1616	Comment
RSA169407	Arctostaphylos patula	L. S. Rose	Jun 3 1963	63099	Plumas	Butterfly Valley, 2 miles \	1189	Comment
RSA239229	Arctostaphylos patula	R. F. Thorne, L. DeBul	Sep 20 1972	42354	Plumas	Plumas National forest: /	1098	Comment
RSA609434	Arctostaphylos patula	L. C. Wheeler	Jul 29 1958	7342	Plumas	Sierra Nevada: White Pin	1585	Comment
RSA785505	Arctostaphylos patula	Doris Bowers	Aug 31 1972	1882	Plumas	Round Valley Reservoir, i	1366	Comment
UC1120794	Arctostaphylos patula	D. Axelrod	Jun 4 1934	10	Plumas	sw La Porte; Plumas Nati	1645	Comment
UC1121175	Arctostaphylos patula	E. Sawyer	Jun 14 1935	112	Plumas	2 mi nne Kerby; Plumas I	1645	Comment
UC1488855	Arctostaphylos patula	Katherine K. Muller	Aug 19 1965	1354	Plumas	near Chester		Comment
UC1552778	Arctostaphylos patula	Frederica Bowcutt	Jun 6 1985	557	Plumas	about 1/8 mi n Beckwou	1554	Comment
UC1552779	Arctostaphylos patula	Frederica Bowcutt	Jun 7 1985	582	Plumas	along Hwy 89 halfway be	1432	Comment
UC1552780	Arctostaphylos patula	Frederica Bowcutt	May 16 1985	523	Plumas	9 mi s Lake Almanor (off	1219	Comment
UC549431	Arctostaphylos patula	J. E. Adams	May 13 1934	816	Plumas	Silver Lake		Comment
UC565923	Arctostaphylos patula	E. Nourse	Jun 4 1934	30	Plumas	e side Clermont Hill; Dov	2133	Comment
UC566007	Arctostaphylos patula	E. Nourse	Sep 4 1934	29	Plumas	E. Clermont Mountain Dc	2133	Comment

**CALIFORNIA COUNTIES - From CCH database; July 2015**

Specimen ID	Determination *	Collector	Collection Date	Collection I	County	Locality	Elevatio	Feedback
UC566971	Arctostaphylos patula	C. G. Albertus	Jul 22 1935	222	Plumas	3 3/4 mi sw Lovejoys; Dc	1767	Comment
UC917236	Arctostaphylos patula	J. M. Tucker	Jul 24 1948	1730	Plumas	ca 1/2 mi ne Camel Peak		Comment
UCD23356	Arctostaphylos patula	E. W. Jameson	04 25 1949	s.n.	Plumas	Expt. Station, Quincy	1066	Comment
UCD53265	Arctostaphylos patula	John M. Tucker	07 24 1948	1730	Plumas	Ca. 1/2 mile northeast of Camel F		Comment
UCD53310	Arctostaphylos patula	John Thomas Howell	04 02 1976	51579	Plumas	Spring Garden	1219	Comment
UCD53311	Arctostaphylos patula	John Thomas Howell	04 02 1976	51580	Plumas	Spring Garden	1219	Comment
UCD53438	Arctostaphylos patula	James I. Mallory	08 15 1967	275	Plumas	Gibsonville Ridge	1798	Comment
UCSB15999	Arctostaphylos patula	Dennis Breedlove	6/12/1962	3472	Plumas	On bank of Jackson Creel	1341	Comment
DS256707	Arctostaphylos patula	A. A. Heller	21-May-38	15099	Plumas	On the ridge west of Che	1371	Comment
OBI69255	Arctostaphylos patula	Kristina L. Schultz, Da	3-Nov-00	8	Plumas	Quincy Range. Off trail at the inte		Comment
SD49825	Arctostaphylos patula	E. Nourse	31-Jul-34	1	Plumas	Bidwell Bar Quadrangle,	1370	Comment
SD49828	Arctostaphylos patula	George T. Nordstrom	9-Jul-34	203	Plumas	Bidwell Bar Quadrangle, 1.5 mi. S		Comment
SD49846	Arctostaphylos patula	R. Roseberry	4-Nov-34	5	Plumas	Downieville Quadrangle,	1465	Comment
A350979	Arctostaphylos patula	F. G. Woodcock	1922-04	1567	Riverside	Base of San Jacinto Mt., Banning		Comment
A350980	Arctostaphylos patula	F. G. Woodcock	1922-04	1567	Riverside	Base of San Jacinto Mt., Banning		Comment
CAS359955	Arctostaphylos patula	E. K. Balls	4-May-49	13483	Riverside	2 mi. w. of Fuller Creek C	1493	Comment
CAS38625	Arctostaphylos patula	P. A. Munz	8/7/2022	6415	Riverside	N. fork of Tahquitz Creek	2285	Comment
DS134133	Arctostaphylos patula	F. Grinnell Jr.	Jul-08	s.n.	Riverside	Tahquitz Valley.	2438	Comment
DS277023	Arctostaphylos patula	Carl B. Wolf	Aug. 5, 1932	3988	Riverside	San Jacinto Mts. Along tr	2560	Comment
LA42378	Arctostaphylos patula	Elizabeth McClintock	July 10 1937	sn	Riverside	San Jacinto Mountains, Trail to Hi		Comment
POM12411	Arctostaphylos patula sub	P. A. Munz	Sep 7 1922	6415	Riverside	North fork of Tahquitz Cr	2287	Comment
POM21134	Arctostaphylos patula sub	Fordyce Grinnell Jr.	Jul-08	s.n.	Riverside	Tahquitz Valley	2439	Comment
POM367389	Arctostaphylos patula sub	Christopher Davidson	Jun 15 1978	7384	Riverside	Santa Rosa Mts. Road frc	2087	Comment
RSA5251	Arctostaphylos patula sub	C. B. Wolf	Aug 5 1932	3988	Riverside	Along trail from Tahquitz	2560	Comment
RSA635300	Arctostaphylos patula	Jon E. Keeley, Rx Rotf	Nov 11 1992	22542	Riverside	Saddle Junction, ca. 2 kr	2400	Comment
RSA635302	Arctostaphylos patula	Jon E. Keeley	Nov 5 1992	22505	Riverside	Along trail to Laws Camp	2250	Comment
RSA635303	Arctostaphylos patula	Jon E. Keeley, Rx Rotf	Nov 11 1992	22535	Riverside	Saddle Junction, ca. 2 kr	2400	Comment
RSA635304	Arctostaphylos patula	Jon E. Keeley, Rx Rotf	Nov 11 1992	22536	Riverside	Saddle Junction, ca. 2 kr	2400	Comment
RSA635305	Arctostaphylos patula	Jon E. Keeley, Rx Rotf	Nov 11 1992	22541	Riverside	Saddle Junction, ca. 2 kr	2400	Comment
RSA635306	Arctostaphylos patula	Jon E. Keeley	Nov 11 1992	22539	Riverside	Saddle Junction, ca. 2 kr	2400	Comment
RSA635307	Arctostaphylos patula	Jon E. Keeley, Rx Rotf	Nov 11 1992	22537	Riverside	Saddle Junction, ca. 2 kr	2400	Comment
RSA720445	Arctostaphylos patula	Naomi Fraga, Valentir	Jun 7 2006	1696	Riverside	East of Fobes Ranch Roa	1616	Comment
UC1922184	Arctostaphylos patula	Naomi Fraga, Valentir	06 7 2006	1696	Riverside	Peninsular Ranges; San Ji	1616	Comment
UC21884	Arctostaphylos patula	H. M. Hall	June-July 1901	2312	Riverside	near Tahquitz; San Jacint	2285	Comment
UC82993	Arctostaphylos patula	A. W. Anthony	Jul 5 1895		Riverside	San Jacinto Mountains		Comment

**CALIFORNIA COUNTIES - From CCH database; July 2015**

Specimen ID	Determination *	Collector	Collection Date	Collection I	County	Locality	Elevatio	Feedback
UCR123792	Arctostaphylos patula	Steven R. Hill, K. Kran	Apr 26 2001	33470	Riverside	San Jacinto Mtns. San Jac	2591	Comment
UCR188223	Arctostaphylos patula	Naomi Fraga, V. Arviz	Jun 7 2006	1696	Riverside	San Jacinto Mountains ea	1616	Comment
RSA822778	Arctostaphylos patula	Elwood Fordham	5 26 1951	s.n.	Riverside	Fern Canyon, [Los Angele	1219.2	Comment
CAS1117647	Arctostaphylos patula	Scott D. White, Maris	17-Jul-09	13299	San Bernardino	Santa Ana River, an unna	2006-21	Comment
CAS269559	Arctostaphylos patula	Louis C. Wheeler	Aug. 20, 1932	1161	San Bernardino	1 mi. ESE Jenks lake, San	2133	Comment
CAS354269	Arctostaphylos patula	John Thomas Howell	25-Jul-47	23647	San Bernardino	Whitewater region, Mt. S	3047	Comment
CAS38565	Arctostaphylos patula	P. A. Munz	6/11/2022	5675	San Bernardino	Bear Valley.	2133	Comment
CAS38571	Arctostaphylos patula	Vernon Bailey	Sept. 3, 1907	1264	San Bernardino	E. base San Antonio Peak	2133	Comment
CAS38580	Arctostaphylos patula	S. B. Parish	17-May-18	19288	San Bernardino	Divide between Bear Val	2438	Comment
CAS393787	Arctostaphylos patula	E. K. Balls	19-May-54	19374	San Bernardino	Fish Creek, se. from Sant	2255	Comment
CAS401809	Arctostaphylos patula	E. K. Balls	Sept. 27, 1954	20201	San Bernardino	San bernardino Mts. on r	2438	Comment
CAS961529	Arctostaphylos patula	L. Alan Prather, Alice	18-May-93	1385	San Bernardino	San Bernardino National	2550-30	Comment
CAS972816	Arctostaphylos patula	Timothy S. Ross, Pete	15-Jun-90	3429	San Bernardino	Devil's Backbone Trail: bi	2500-26	Comment
DS147353	Arctostaphylos patula	LeRoy Abrams	28-Jul-01	2019	San Bernardino	Strawberry Peak.		Comment
DS164650	Arctostaphylos patula	H. E. McMinn	Jul-21	1347	San Bernardino	Vicinity Big Bear Valley, San Berna		Comment
DS27358	Arctostaphylos patula	LeRoy Abrams	12-Jul-02	2703	San Bernardino	Mt. San Antonio.	2743	Comment
DS27364	Arctostaphylos patula	Le Roy Abrams, E. A. I	13-Jul-08	804	San Bernardino	San Bernardino Mts. Bet	1981	Comment
DS27365	Arctostaphylos patula	LeRoy Abrams	28-Jul-01	2019	San Bernardino	Strawberry Peak.		Comment
DS303851	Arctostaphylos patula	A. E. Wieslander	10/22/1938	819	San Bernardino	Head of San Antonio Can	2438	Comment
DS324460	Arctostaphylos patula	P. A. Munz	18-Jun-42	17137	San Bernardino	Fish Creek, San Bernardir	2133	Comment
DS83904	Arctostaphylos patula	I. M. Johnston	30-Jul-17	1580	San Bernardino	Cucamanga Pk.	2712	Comment
DS83918	Arctostaphylos patula	I. M. Johnston	31-Jul-17	1540	San Bernardino	Telegraph Pk. San Antoni	2743	Comment
DS83922	Arctostaphylos patula	I. M. Johnston	29-Jul-17	1576	San Bernardino	San Antonio Creek, Midd	2133	Comment
DS91873	Arctostaphylos patula	S. B. Parish	June 1886	s.n.	San Bernardino	Bear Valley.		Comment
GH350864	Arctostaphylos patula	S. B. Parish	1895-06-21	3708	San Bernardino	Bluff Lake, San Bernardino Mts.		Comment
GH350891	Arctostaphylos patula	L. Abrams	7/12/1902	2703	San Bernardino	Mt. San Antonio		Comment
HSC65788	Arctostaphylos patula	R. F. Thorne, C. David	Jul 21 1977	49944	San Bernardino	San Bernadino Mtns., Sai	2607	Comment
JEPS42610	Arctostaphylos patula	W. L. Jepson	15 1913-May 23 1	5589	San Bernardino	Mill Creek Canyon San Be	1523	Comment
JEPS42611	Arctostaphylos patula	S. B. Parish	May 17 1919	19288	San Bernardino	divide between Bear Vall	2438	Comment
JEPS42623	Arctostaphylos patula	A. E. Wieslander	Jun 13 1935	563	San Bernardino	ca 3 mi w Big Bear Lake;	2438	Comment
LA204841	Arctostaphylos patula	J. Sauer, R. Minnich	March 22 1972	5027	San Bernardino	San Bernardino Mountai	2346	Comment
LA30419	Arctostaphylos patula	Jane Turner, T. Mosq	October 11 1958	c-20	San Bernardino	2.2 mi above Mt. Baldy P.O. along		Comment
POM10314	Arctostaphylos patula	sub I. M. Johnston	Jul 17 1921	2848	San Bernardino	East of Fish Camp	2104	Comment
POM11186	Arctostaphylos patula	I. M. Johnston	jul 30 1917	1580	San Bernardino	San Antonio Mountains:	2713	Comment
POM11190	Arctostaphylos patula	I. M. Johnston	jul 31 1917	1540	San Bernardino	San Antonio Mountains,	2744	Comment

**CALIFORNIA COUNTIES - From CCH database; July 2015**

Specimen ID	Determination *	Collector	Collection Date	Collection I	County	Locality	Elevatio	Feedback
POM11546	Arctostaphylos patula sub I.	M. Johnston	Jul 17 1921	2870	San Bernardino	San Bernardino Mountai	1921	Comment
POM12640	Arctostaphylos patula sub P.	A. Munz	Aug 25 1922	6261	San Bernardino	San Bernardino Mountai	2378	Comment
POM13662	Arctostaphylos patula sub P.	A. Munz	Jun 11 1922	5675	San Bernardino	Bear Valley	2134	Comment
POM229370	Arctostaphylos patula sub P.	A. Munz	Jun 18 1942	17137	San Bernardino	Fish Creek, San Bernardi	2134	Comment
POM292927	Arctostaphylos patula	Lyman Benson, Rober	Apr 23 1951	14771	San Bernardino	Snow Valley just west of	2073	Comment
POM367391	Arctostaphylos patula sub	Christopher Davidson	Aug 30 1975	3223	San Bernardino	San Bernardino Mts., S o	2363	Comment
POM367392	Arctostaphylos patula	I. M. Johnston	Jul 30 1917	1580	San Bernardino	San Antonio Mountains:	2713	Comment
POM367394	Arctostaphylos patula sub	R. F. Thorne, C. David	Jul 21 1977	49924	San Bernardino	San Bernardino Mountai	3171	Comment
POM367395	Arctostaphylos patula sub	Robert Gustafson	Jun 17 1982	2692	San Bernardino	vicinity of Jenks Lake, off	1829	Comment
POM367396	Arctostaphylos patula sub	R. F. Thorne, C. David	Jul 21 1977	49944	San Bernardino	San Gorgonio Wildernes:	2607	Comment
POM367399	Arctostaphylos patula sub	Anstruther Davidson	Jul-05	2172	San Bernardino	San Bernardino Mountains		Comment
POM367400	Arctostaphylos patula sub	Thekla Mohr	Jul-11	s.n.	San Bernardino	San Bernardino Mountains.		Comment
RSA121346	Arctostaphylos patula sub	A. Lewis	Jun 16 1932	124	San Bernardino	Road to Santa Ana Creek	1829	Comment
RSA121348	Arctostaphylos patula sub	D. Axelrod	May 7 1935	390	San Bernardino	1 mile W. of Crafts Pk. Di	2180	Comment
RSA165146	Arctostaphylos patula	Mark Parratt	dec 28 1962	447	San Bernardino	Mt. Baldy saddle near Lit	2881	Comment
RSA183933	Arctostaphylos patula sub	P. A. Munz	Aug 20 1930	12745	San Bernardino	Camp Tulakes, east of Je	2226	Comment
RSA188564	Arctostaphylos patula	R. F. Thorne	aug 30 1965	35448	San Bernardino	Angeles National Forest:	2650	Comment
RSA188569	Arctostaphylos patula	R. F. Thorne	aug 30 1965	35445	San Bernardino	about 1/4 mi. from Onta	2607	Comment
RSA225668	Arctostaphylos patula sub	R. F. Thorne, M. Z. Th	Jun 12 1971	39868	San Bernardino		610	Comment
RSA271851	Arctostaphylos patula sub	C. W. Tilforth, W. Wis	Aug 22 1978	1688	San Bernardino	C. 1 mi. n.w. of Fawnskin	2058	Comment
RSA281155	Arctostaphylos patula sub	R. F. Thorne, C. David	Jul 21 1977	49924	San Bernardino	San Bernardino Mountai	3171	Comment
RSA281201	Arctostaphylos patula sub	R. F. Thorne, C. David	Jul 21 1977	49944	San Bernardino	San Gorgonio Wildernes:	2607	Comment
RSA3287	Arctostaphylos patula	I. M. Johnston	Jul 29 1917	1576	San Bernardino	Middle fork Lytle Creek.	2133	Comment
RSA336459	Arctostaphylos patula sub	R. F. Thorne, A. Shmic	May 4 1978	51937	San Bernardino	SAN BERNARDINO NATÍL	2050	Comment
RSA364140	Arctostaphylos patula sub	R. F. Thorne, Larry E. I	Jul 15 1976	47636	San Bernardino	San Bernardino National	2165	Comment
RSA364141	Arctostaphylos patula sub	R. F. Thorne, Larry E. I	Jul 15 1976	47749	San Bernardino	San Bernardino Mountai	2226	Comment
RSA367397	Arctostaphylos patula	F. R. Fosberg	Jun 23 1931	s5317	San Bernardino	Mt. San Antonio trail	2600	Comment
RSA370135	Arctostaphylos patula sub	R. F. Thorne, G. D. Wa	Aug 11 1975	47336	San Bernardino	San Bernardino Natl. Forest, isola		Comment
RSA39391	Arctostaphylos patula sub	P. A. Munz	May 28 1947	11924	San Bernardino	Jenks Lake near Barton F	1982	Comment
RSA39585	Arctostaphylos patula sub	P. A. Munz	Jul 25 1947	12130	San Bernardino	Head of middle fork of V	3079	Comment
RSA575510	Arctostaphylos patula	R. G. Swinney	Jul 22 1994	3111	San Bernardino	Ontario Peak and immed	2642	Comment
RSA584180	Arctostaphylos patula	R. G. Swinney	Jul 28 1992	1875	San Bernardino	San Gabriel Mountains, S	2896	Comment
RSA595354	Arctostaphylos patula	Alan Prather, Alice He	May 18 1993	1385	San Bernardino	San Bernardino national	2550	Comment
RSA595743	Arctostaphylos patula sub	L. C. Wheeler	Oct 17 1966	9031	San Bernardino	San Bernardino Mountains. Holcc		Comment
RSA596317	Arctostaphylos patula	R. G. Swinney	Jul 11 1996	4138	San Bernardino	Timber Mountain (Chapr	2509	Comment

**CALIFORNIA COUNTIES - From CCH database; July 2015**

Specimen ID	Determination *	Collector	Collection Date	Collection I	County	Locality	Elevatio	Feedback
RSA596408	Arctostaphylos patula	T. S. Ross	jun 15 1990	3429	San Bernardino	Devil's Backbone Trail: bi	2500	Comment
RSA602295	Arctostaphylos patula	R. G. Swinney	Aug 11 1994	3147	San Bernardino	San Gabriel Mountains, T	2736	Comment
RSA604964	Arctostaphylos patula	Scott D. White	Jun 23 1995	3372	San Bernardino	Mission Springs Camp- USFS RD. 1		Comment
RSA613255	Arctostaphylos patula	L. C. Wheeler	Aug 20 1932	1161	San Bernardino	1 mile ESE Jenks Lake, Sa	2134	Comment
RSA616868	Arctostaphylos patula	Valerie L. Soza, Tasha	Jul 15 1998	376	San Bernardino	San Bernardino Mountai	2362	Comment
RSA616915	Arctostaphylos patula	R. S. Woglum	May 10 1942	3314	San Bernardino	Bear Valley; San Bernardino Natic		Comment
RSA624165	Arctostaphylos patula	Peter Fritsch	Jul 12 1990	1422	San Bernardino	In draw and along road c	1959	Comment
RSA632100	Arctostaphylos patula	Scott D. White, V. Soz	Jul 27 1998	6914	San Bernardino	FAWNSKIN/ BIG BEAR CI	1677	Comment
RSA635235	Arctostaphylos patula	Jon E. Keeley, Allen V	Aug 21 1992	20686	San Bernardino	Angeles Crest Hwy, Wrig	2265	Comment
Read comments Sep 30 2014								
RSA635240	Arctostaphylos patula	Arthur R. Kruckeberg	Jul 21 1940	1001	San Bernardino	Cucamonga Peak, San Gæ	2717	Comment
RSA635308	Arctostaphylos patula	Jon E. Keeley	Nov 5 1992	22432	San Bernardino	Dirt road (1N01) northea	2530	Comment
RSA635309	Arctostaphylos patula	Jon E. Keeley	Nov 5 1992	22431	San Bernardino	Dirt road (1N01) northea	2530	Comment
RSA635312	Arctostaphylos patula	Jon E. Keeley	Nov 5 1992	22428	San Bernardino	Dirt road (1N01) northea	2600	Comment
RSA635313	Arctostaphylos patula	Jon E. Keeley	Nov 5 1992	22427	San Bernardino	Dirt road (1N01) northea	2600	Comment
RSA635314	Arctostaphylos patula	Jon E. Keeley	Nov 5 1992	22426	San Bernardino	Dirt road (1N01) northea	2600	Comment
RSA635315	Arctostaphylos patula	Jon E. Keeley	Nov 5 1992	22425	San Bernardino	Dirt road (1N01) northea	2600	Comment
RSA635316	Arctostaphylos patula	Jon E. Keeley, Melani	Sep 23 1992	21479	San Bernardino	Hwy 38, 5.5 km northeas	2345	Comment
RSA635317	Arctostaphylos patula	Jon E. Keeley, Melani	Sep 23 1992	21478	San Bernardino	Hwy 38, 5.5 km northeas	2345	Comment
RSA635318	Arctostaphylos patula	Jon E. Keeley, Melani	Sep 23 1992	21476	San Bernardino	Hwy 38, 5.5 km northeas	2345	Comment
RSA635319	Arctostaphylos patula	Jon E. Keeley, Melani	Sep 23 1992	21477	San Bernardino	Hwy 38, 5.5 km northeas	2345	Comment
RSA635320	Arctostaphylos patula	Jon E. Keeley, Melani	Sep 23 1992	21475	San Bernardino	Hwy 38, 5.5 km northeas	2345	Comment
RSA635321	Arctostaphylos patula	Jon E. Keeley, Melani	Sep 23 1992	21474	San Bernardino	Hwy 38, 5.5 km northeas	2345	Comment
RSA635322	Arctostaphylos patula	Jon E. Keeley	Oct 25 1992	22370	San Bernardino	Dirt road (2N06) betwee	2430	Comment
RSA635323	Arctostaphylos patula	Jon E. Keeley, Melani	Sep 23 1992	21489	San Bernardino	Hwy 38, 1.5 km southwe	2520	Comment
RSA635325	Arctostaphylos patula	Jon E. Keeley, Melani	Sep 23 1992	21487	San Bernardino	Hwy 38, 5.5 km northeas	2345	Comment
RSA635326	Arctostaphylos patula	Jon E. Keeley, Melani	Sep 23 1992	21486	San Bernardino	Hwy 38, 5.5 km northeas	2345	Comment
RSA635327	Arctostaphylos patula	Jon E. Keeley, Melani	Sep 23 1992	21485	San Bernardino	Hwy 38, 5.5 km northeas	2345	Comment
RSA635328	Arctostaphylos patula	Jon E. Keeley, Melani	Sep 23 1992	21484	San Bernardino	Hwy 38, 5.5 km northeas	2345	Comment
RSA635329	Arctostaphylos patula	Jon E. Keeley, Melani	Sep 23 1992	21481	San Bernardino	Hwy 38, 5.5 km northeas	2345	Comment
RSA635330	Arctostaphylos patula	Jon E. Keeley, Melani	Sep 23 1992	21483	San Bernardino	Hwy 38, 5.5 km northeas	2345	Comment
RSA635331	Arctostaphylos patula	Jon E. Keeley, Melani	Sep 23 1992	21412	San Bernardino	Jenks Lake Rd., 5.2 km sc	2080	Comment
RSA635332	Arctostaphylos patula	Jon E. Keeley, Melani	Sep 23 1992	21415	San Bernardino	Jenks Lake Rd., 5.2 km sc	2080	Comment
RSA635333	Arctostaphylos patula	Jon E. Keeley, Melani	Sep 23 1992	21411	San Bernardino	Jenks Lake Rd., 5.2 km sc	2080	Comment
RSA635334	Arctostaphylos patula	Jon E. Keeley, Melani	Sep 23 1992	21408	San Bernardino	Jenks Lake Rd., 4 km sou	2045	Comment



**CALIFORNIA COUNTIES - From CCH database; July 2015**

Specimen ID	Determination *	Collector	Collection Date	Collection I	County	Locality	Elevatio	Feedback
RSA635336	Arctostaphylos patula	Jon E. Keeley, Melani	Sep 23 1992	21399	San Bernardino	Jenks Lake turnoff from I	2030	Comment
RSA635337	Arctostaphylos patula	Jon E. Keeley, Melani	Sep 23 1992	21400	San Bernardino	Jenks Lake Rd., 2.2 km sc	2030	Comment
RSA635338	Arctostaphylos patula	Jon E. Keeley, Melani	Sep 23 1992	21406	San Bernardino	Jenks Lake Rd., 4 km sou	2045	Comment
RSA635339	Arctostaphylos patula	Jon E. Keeley, Melani	Sep 23 1992	21414	San Bernardino	Jenks Lake Rd., 5.2 km sc	2080	Comment
RSA635340	Arctostaphylos patula	Jon E. Keeley	Sep 27 1992	21856	San Bernardino	Rattlesnake canyon, Buri	2440	Comment
RSA635341	Arctostaphylos patula	Jon E. Keeley, Melani	Sep 23 1992	21401	San Bernardino	Jenks Lake Rd., 2.2 km sc	2030	Comment
RSA635342	Arctostaphylos patula	Jon E. Keeley, Melani	Sep 23 1992	21402	San Bernardino	Jenks Lake Rd., 2.2 km sc	2030	Comment
RSA635343	Arctostaphylos patula	Jon E. Keeley, Melani	Sep 23 1992	21403	San Bernardino	Jenks Lake Rd., 4 km sou	2045	Comment
RSA635344	Arctostaphylos patula	Jon E. Keeley, Melani	Sep 23 1992	21404	San Bernardino	Jenks Lake Rd., 4 km sou	2045	Comment
RSA635345	Arctostaphylos patula	Jon E. Keeley, Melani	Sep 23 1992	21405	San Bernardino	Jenks Lake Rd., 4 km sou	2045	Comment
RSA635346	Arctostaphylos patula	Jon E. Keeley, Melani	Sep 23 1992	21409	San Bernardino	Jenks Lake Rd., 5.2 km sc	2080	Comment
RSA635347	Arctostaphylos patula	Jon E. Keeley, Melani	Sep 23 1992	21410	San Bernardino	Jenks Lake Rd., 5.2 km sc	2080	Comment
RSA635348	Arctostaphylos patula	Jon E. Keeley, Melani	Sep 23 1992	21413	San Bernardino	Jenks Lake Rd., 5.2 km sc	2080	Comment
RSA635349	Arctostaphylos patula	Jon E. Keeley, Melani	Sep 23 1992	21416	San Bernardino	Jenks Lake Rd., 5.2 km sc	2080	Comment
RSA635350	Arctostaphylos patula	Jon E. Keeley, Melani	Sep 24 1992	21539	San Bernardino	Road to Big Pine Flat, (3N	2240	Comment
RSA635351	Arctostaphylos patula	Jon E. Keeley, Melani	Sep 24 1992	21538	San Bernardino	Road to Big Pine Flat, (3N	2240	Comment
RSA635352	Arctostaphylos patula	Jon E. Keeley, Melani	Sep 24 1992	21537	San Bernardino	Road to Big Pine Flat, (3N	2300	Comment
RSA635353	Arctostaphylos patula	Jon E. Keeley, Melani	Sep 24 1992	21536	San Bernardino	Road to Big Pine Flat, (3N	2300	Comment
RSA635354	Arctostaphylos patula	Jon E. Keeley, Melani	Sep 24 1992	21533	San Bernardino	Poligue Canyon Rd. (2N0	2190	Comment
RSA635355	Arctostaphylos patula	Jon E. Keeley, Melani	Sep 24 1992	21540	San Bernardino	Road to Big Pine Flat, (3N	2240	Comment
RSA635357	Arctostaphylos patula	Jon E. Keeley, Melani	Sep 24 1992	21532	San Bernardino	Poligue Canyon Rd. (2N0	2190	Comment
RSA635358	Arctostaphylos patula	Jon E. Keeley, Melani	Sep 24 1992	21531	San Bernardino	Poligue Canyon Rd. (2N0	2190	Comment
RSA635361	Arctostaphylos patula	Jon E. Keeley	Oct 25 1992	22339	San Bernardino	End of fish Creek Rd., 12.	2460	Comment
RSA635362	Arctostaphylos patula	Jon E. Keeley	Oct 25 1992	22338	San Bernardino	End of fish Creek Rd., 12.	2460	Comment
RSA635363	Arctostaphylos patula	Jon E. Keeley	Oct 25 1992	22337	San Bernardino	End of fish Creek Rd., 12.	2460	Comment
RSA635364	Arctostaphylos patula	Jon E. Keeley	Oct 25 1992	22336	San Bernardino	End of fish Creek Rd., 12.	2460	Comment
RSA635365	Arctostaphylos patula	Jon E. Keeley	Oct 25 1992	22335	San Bernardino	End of fish Creek Rd., 12.	2460	Comment
RSA635366	Arctostaphylos patula	Jon E. Keeley	Oct 25 1992	22334	San Bernardino	End of fish Creek Rd., 12.	2460	Comment
RSA635367	Arctostaphylos patula	Jon E. Keeley	Oct 25 1992	22333	San Bernardino	End of fish Creek Rd., 12.	2460	Comment
RSA635368	Arctostaphylos patula	Jon E. Keeley	Oct 25 1992	22332	San Bernardino	End of fish Creek Rd., 12.	2460	Comment
RSA635369	Arctostaphylos patula	Jon E. Keeley	Oct 25 1992	22331	San Bernardino	End of fish Creek Rd., 12.	2460	Comment
RSA635370	Arctostaphylos patula	Jon E. Keeley	Oct 25 1992	22330	San Bernardino	End of fish Creek Rd., 12.	2460	Comment
RSA635371	Arctostaphylos patula	Jon E. Keeley	Oct 25 1992	22340	San Bernardino	End of fish Creek Rd., 12.	2460	Comment
RSA635372	Arctostaphylos patula	Jon E. Keeley	Oct 25 1992	22341	San Bernardino	End of fish Creek Rd., 12.	2460	Comment
RSA635373	Arctostaphylos patula	Jon E. Keeley	Oct 25 1992	22342	San Bernardino	End of fish Creek Rd., 12.	2460	Comment

**CALIFORNIA COUNTIES - From CCH database; July 2015**

Specimen ID	Determination *	Collector	Collection Date	Collection I	County	Locality	Elevatio	Feedback
RSA635374	Arctostaphylos patula	Jon E. Keeley	Oct 25 1992	22270	San Bernardino	End of Coon Creek Rd., 8	2470	Comment
RSA635375	Arctostaphylos patula	Jon E. Keeley	Oct 25 1992	22271	San Bernardino	End of Coon Creek Rd., 8	2470	Comment
RSA635376	Arctostaphylos patula	Jon E. Keeley	Oct 25 1992	22272	San Bernardino	End of Coon Creek Rd., 8	2470	Comment
RSA635377	Arctostaphylos patula	Jon E. Keeley	Oct 25 1992	22265	San Bernardino	End of Coon Creek Rd., 8	2470	Comment
RSA635378	Arctostaphylos patula	Jon E. Keeley	Oct 25 1992	22266	San Bernardino	End of Coon Creek Rd., 8	2470	Comment
RSA635380	Arctostaphylos patula	Jon E. Keeley	Oct 25 1992	22268	San Bernardino	End of Coon Creek Rd., 8	2470	Comment
RSA635381	Arctostaphylos patula	Jon E. Keeley	Oct 25 1992	22269	San Bernardino	End of Coon Creek Rd., 8	2470	Comment
RSA635382	Arctostaphylos patula	Jon E. Keeley	Oct 25 1992	22261	San Bernardino	End of Coon Creek Rd., 8	2470	Comment
RSA635383	Arctostaphylos patula	Jon E. Keeley	Oct 25 1992	22262	San Bernardino	End of Coon Creek Rd., 8	2470	Comment
RSA635384	Arctostaphylos patula	Jon E. Keeley	Oct 25 1992	22263	San Bernardino	End of Coon Creek Rd., 8	2470	Comment
RSA635386	Arctostaphylos patula	Jon E. Keeley	Oct 25 1992	22256	San Bernardino	End of Coon Creek Rd., 8	2470	Comment
RSA635387	Arctostaphylos patula	Jon E. Keeley	Oct 25 1992	22255	San Bernardino	End of Coon Creek Rd., 8	2470	Comment
RSA635388	Arctostaphylos patula	Jon E. Keeley	Oct 25 1992	22257	San Bernardino	End of Coon Creek Rd., 8	2470	Comment
RSA635389	Arctostaphylos patula	Jon E. Keeley	Oct 25 1992	22258	San Bernardino	End of Coon Creek Rd., 8	2470	Comment
RSA635390	Arctostaphylos patula	Jon E. Keeley	Oct 25 1992	22259	San Bernardino	End of Coon Creek Rd., 8	2470	Comment
RSA635391	Arctostaphylos patula	Jon E. Keeley	Oct 25 1992	22260	San Bernardino	End of Coon Creek Rd., 8	2470	Comment
RSA635392	Arctostaphylos patula	Jon E. Keeley	Oct 25 1992	22311	San Bernardino	Coon Creek Rd., 2.5 km s	2100	Comment
RSA635394	Arctostaphylos patula	Jon E. Keeley	Oct 25 1992	22318	San Bernardino	Off road to Fish Creek (1	2240	Comment
RSA635395	Arctostaphylos patula	Jon E. Keeley	Oct 25 1992	22316	San Bernardino	North-facing slope above	2180	Comment
RSA635397	Arctostaphylos patula	Jon E. Keeley	Oct 25 1992	22313	San Bernardino	Coon Creek Rd., 2.5 km s	2100	Comment
RSA635398	Arctostaphylos patula	Jon E. Keeley	Oct 25 1992	22315	San Bernardino	North-facing slope above	2180	Comment
RSA635399	Arctostaphylos patula	Jon E. Keeley	Oct 25 1992	22317	San Bernardino	North-facing slope above	2180	Comment
RSA635400	Arctostaphylos patula	Jon E. Keeley, Melani	Sep 23 1992	21486	San Bernardino	Hwy 38, 5.5 km northeas	2345	Comment
RSA635401	Arctostaphylos patula	Jon E. Keeley, Melani	Sep 23 1992	21487	San Bernardino	Hwy 38, 5.5 km northeas	2345	Comment
RSA635402	Arctostaphylos patula	Jon E. Keeley, Melani	Sep 23 1992	21488	San Bernardino	Hwy 38, 5.5 km northeas	2345	Comment
RSA635403	Arctostaphylos patula	Jon E. Keeley, Melani	Sep 23 1992	21489	San Bernardino	Hwy 38, 1.5 km southwe	2520	Comment
RSA635404	Arctostaphylos patula	Jon E. Keeley, Melani	Sep 23 1992	21484	San Bernardino	Hwy 38, 5.5 km northeas	2345	Comment
RSA635405	Arctostaphylos patula	Jon E. Keeley, Melani	Sep 23 1992	21485	San Bernardino	Hwy 38, 5.5 km northeas	2345	Comment
RSA635406	Arctostaphylos patula	Jon E. Keeley, Melani	Sep 23 1992	21480	San Bernardino	Hwy 38, 5.5 km northeas	2345	Comment
RSA635407	Arctostaphylos patula	Jon E. Keeley, Melani	Sep 23 1992	21482	San Bernardino	Hwy 38, 5.5 km northeas	2345	Comment
RSA635408	Arctostaphylos patula	Jon E. Keeley, Melani	Sep 23 1992	21483	San Bernardino	Hwy 38, 5.5 km northeas	2345	Comment
RSA635409	Arctostaphylos patula	Jon E. Keeley, Melani	Sep 23 1992	21482	San Bernardino	Hwy 38, 5.5 km northeas	2345	Comment
RSA635410	Arctostaphylos patula	Jon E. Keeley, Melani	Sep 23 1992	21480	San Bernardino	Hwy 38, 5.5 km northeas	2345	Comment
RSA635411	Arctostaphylos patula	Jon E. Keeley, Melani	Sep 23 1992	21505	San Bernardino	Hwy 38, 1.5 km southwe	2520	Comment
RSA635412	Arctostaphylos patula	Jon E. Keeley	Oct 25 1992	22321	San Bernardino	Off road to Fish Creek (1	2240	Comment

**CALIFORNIA COUNTIES - From CCH database; July 2015**

Specimen ID	Determination *	Collector	Collection Date	Collection I	County	Locality	Elevatio	Feedback
RSA635413	Arctostaphylos patula	Jon E. Keeley	Oct 25 1992	2240	San Bernardino	Off road to Fish Creek (1	2240	Comment
RSA635414	Arctostaphylos patula	Jon E. Keeley	Oct 25 1992	22324	San Bernardino	Off road to Fish Creek (1	2240	Comment
RSA635415	Arctostaphylos patula	Jon E. Keeley	Oct 25 1992	22325	San Bernardino	Off road to Fish Creek (1	2520	Comment
RSA635416	Arctostaphylos patula	Jon E. Keeley	Oct 25 1992	22327	San Bernardino	Off road to Fish Creek (1	2520	Comment
RSA635417	Arctostaphylos patula	Jon E. Keeley	Oct 25 1992	22328	San Bernardino	Off road to Fish Creek (1	2520	Comment
RSA635419	Arctostaphylos patula	Jon E. Keeley	Oct 25 1992	22322	San Bernardino	Off road to Fish Creek (1	2240	Comment
RSA635421	Arctostaphylos patula	Jon E. Keeley, Melani	Sep 23 1992	21506	San Bernardino	Hwy 38, 1.5 km southwe	2520	Comment
RSA635422	Arctostaphylos patula	Jon E. Keeley, Melani	Sep 23 1992	21507	San Bernardino	Hwy 38, 1.5 km southwe	2520	Comment
RSA635423	Arctostaphylos patula	Jon E. Keeley, Melani	Sep 23 1992	21508	San Bernardino	Hwy 38, 1.5 km southwe	2520	Comment
RSA635424	Arctostaphylos patula	Jon E. Keeley, Melani	Sep 23 1992	21509	San Bernardino	Hwy 38, 1.5 km southwe	2520	Comment
RSA635425	Arctostaphylos patula	C. J. Fotheringham, Jc	Nov 24 1996	27028	San Bernardino	Kellerís Peak Road, 26 kn	1800	Comment
Read comments Mar 31 2014								
RSA635427	Arctostaphylos patula	Jon E. Keeley, Melani	Sep 23 1992	21500	San Bernardino	Hwy 38, 1.5 km southwe	2520	Comment
RSA635428	Arctostaphylos patula	Jon E. Keeley, Melani	Sep 23 1992	21501	San Bernardino	Hwy 38, 1.5 km southwe	2520	Comment
RSA635429	Arctostaphylos patula	Jon E. Keeley, Melani	Sep 23 1992	21502	San Bernardino	Hwy 38, 1.5 km southwe	2520	Comment
RSA635430	Arctostaphylos patula	Jon E. Keeley, Melani	Sep 23 1992	21503	San Bernardino	Hwy 38, 1.5 km southwe	2520	Comment
RSA635431	Arctostaphylos patula	Jon E. Keeley, Melani	Sep 23 1992	21504	San Bernardino	Hwy 38, 1.5 km southwe	2520	Comment
RSA635432	Arctostaphylos patula	Jon E. Keeley, Melani	Aug 24 1992	21560	San Bernardino	South-facing slope off of	1855	Comment
RSA635433	Arctostaphylos patula	Jon E. Keeley, Melani	Sep 23 1992	21472	San Bernardino	Hwy 38, 4.5 km northeas	2320	Comment
RSA635434	Arctostaphylos patula	Jon E. Keeley, Melani	Sep 23 1992	21471	San Bernardino	Hwy 38, 4.5 km northeas	2320	Comment
RSA635435	Arctostaphylos patula	Jon E. Keeley, Melani	Sep 23 1992	21470	San Bernardino	Hwy 38, 4.5 km northeas	2320	Comment
RSA635437	Arctostaphylos patula	Jon E. Keeley, Melani	Aug 24 1992	21554	San Bernardino	South-facing slope off of	1855	Comment
RSA635438	Arctostaphylos patula	Jon E. Keeley, Melani	Sep 23 1992	21468	San Bernardino	Hwy 38, 4.5 km northeas	2320	Comment
RSA635439	Arctostaphylos patula	Jon E. Keeley, Melani	Sep 23 1992	21467	San Bernardino	Hwy 38, 4.5 km northeas	2320	Comment
RSA635440	Arctostaphylos patula	Jon E. Keeley, Melani	Sep 23 1992	21473	San Bernardino	Hwy 38, 4.5 km northeas	2320	Comment
RSA635441	Arctostaphylos patula	Jon E. Keeley, Allen M	Aug 21 1992	20687	San Bernardino	Wright Mtn., eastern Sar	2530	Comment
RSA635442	Arctostaphylos patula	Jon E. Keeley, Allen M	Aug 21 1992	20688	San Bernardino	Wright Mtn., eastern Sar	2530	Comment
RSA635443	Arctostaphylos patula	Jon E. Keeley, Allen M	Aug 21 1992	20689	San Bernardino	Wright Mtn., eastern Sar	2530	Comment
RSA635444	Arctostaphylos patula	Jon E. Keeley, Allen M	Aug 21 1992	20690	San Bernardino	Wright Mtn., eastern Sar	2530	Comment
RSA635445	Arctostaphylos patula	Jon E. Keeley, Allen M	Aug 21 1992	20685	San Bernardino	Wright Mtn., eastern Sar	2530	Comment
RSA635446	Arctostaphylos patula	Jon E. Keeley, Melani	Aug 24 1992	21561	San Bernardino	South-facing slope off of	1855	Comment
RSA635447	Arctostaphylos patula	Jon E. Keeley, Allen M	Aug 21 1992	20680	San Bernardino	Wright Mtn., eastern Sar	2530	Comment
RSA635448	Arctostaphylos patula	Jon E. Keeley, Allen M	Aug 21 1992	20679	San Bernardino	Wright Mtn., eastern Sar	2530	Comment
RSA635450	Arctostaphylos patula	Jon E. Keeley, Allen M	Aug 21 1992	20677	San Bernardino	Wright Mtn., eastern Sar	2530	Comment
RSA635451	Arctostaphylos patula	Jon E. Keeley, Melani	Aug 24 1992	21559	San Bernardino	South-facing slope off of	1855	Comment

**CALIFORNIA COUNTIES - From CCH database; July 2015**

Specimen ID	Determination *	Collector	Collection Date	Collection I	County	Locality	Elevatio	Feedback
RSA635452	Arctostaphylos patula	Jon E. Keeley, Allen M	Aug 21 1992	20676	San Bernardino	Wright Mtn., eastern Sar	2530	Comment
RSA635453	Arctostaphylos patula	Jon E. Keeley, Allen M	Aug 21 1992	20675	San Bernardino	Wright Mtn., eastern Sar	2530	Comment
RSA635454	Arctostaphylos patula	Jon E. Keeley, Allen M	Aug 21 1992	20681	San Bernardino	Wright Mtn., eastern Sar	2530	Comment
RSA635455	Arctostaphylos patula	Jon E. Keeley, Allen M	Aug 21 1992	20682	San Bernardino	Wright Mtn., eastern Sar	2530	Comment
RSA635456	Arctostaphylos patula	Jon E. Keeley, Allen M	Aug 21 1992	20683	San Bernardino	Wright Mtn., eastern Sar	2530	Comment
RSA635457	Arctostaphylos patula	Jon E. Keeley, Allen M	Aug 21 1992	20684	San Bernardino	Wright Mtn., eastern Sar	2530	Comment
RSA635458	Arctostaphylos patula	Jon E. Keeley, Melani	Sep 24 1992	21527	San Bernardino	Hwy 38, north side of Big	2310	Comment
RSA635459	Arctostaphylos patula	Jon E. Keeley, Melani	Sep 24 1992	21526	San Bernardino	Hwy 38, north side of Big	2310	Comment
RSA635460	Arctostaphylos patula	Jon E. Keeley, Melani	Sep 24 1992	21524	San Bernardino	Hwy 38, north side of Big	2310	Comment
RSA635462	Arctostaphylos patula	Jon E. Keeley, Melani	Sep 24 1992	21522	San Bernardino	Hwy 38, north side of Big	2310	Comment
RSA635463	Arctostaphylos patula	Jon E. Keeley, Melani	Sep 24 1992	21521	San Bernardino	Hwy 38, north side of Big	2310	Comment
RSA635464	Arctostaphylos patula	Jon E. Keeley, Melani	Sep 24 1992	21520	San Bernardino	Hwy 38, north side of Big	2310	Comment
RSA635465	Arctostaphylos patula	Jon E. Keeley, Melani	Sep 24 1992	21525	San Bernardino	Hwy 38, north side of Big	2310	Comment
RSA635466	Arctostaphylos patula	Jon E. Keeley, Melani	Sep 24 1992	21527	San Bernardino	Hwy 38, north side of Big	2310	Comment
RSA635467	Arctostaphylos patula	Jon E. Keeley, Melani	Sep 24 1992	21528	San Bernardino	Hwy 38, north side of Big	2310	Comment
RSA635468	Arctostaphylos patula	Jon E. Keeley, Melani	Sep 23 1992	21495a	San Bernardino	Hwy 38, 1.5 km southwe	2520	Comment
RSA635469	Arctostaphylos patula	Jon E. Keeley, Melani	Sep 23 1992	21496a	San Bernardino	Hwy 38, 1.5 km southwe	2520	Comment
RSA635470	Arctostaphylos patula	Jon E. Keeley, Melani	Sep 23 1992	21497c	San Bernardino	Hwy 38, 1.5 km southwe	2520	Comment
RSA635471	Arctostaphylos patula	Jon E. Keeley, Melani	Sep 23 1992	21498b	San Bernardino	Hwy 38, 1.5 km southwe	2520	Comment
RSA635472	Arctostaphylos patula	Jon E. Keeley, Melani	Sep 23 1992	21499a	San Bernardino	Hwy 38, 1.5 km southwe	2520	Comment
RSA635473	Arctostaphylos patula	Jon E. Keeley, Melani	Sep 23 1992	21494a	San Bernardino	Hwy 38, 1.5 km southwe	2520	Comment
RSA635474	Arctostaphylos patula	Jon E. Keeley, Melani	Sep 23 1992	21493a	San Bernardino	Hwy 38, 1.5 km southwe	2520	Comment
RSA635475	Arctostaphylos patula	Jon E. Keeley, Melani	Sep 23 1992	21491	San Bernardino	Hwy 38, 1.5 km southwe	2520	Comment
RSA635477	Arctostaphylos patula	Jon E. Keeley, Melani	Sep 23 1992	21490	San Bernardino	Hwy 38, 1.5 km southwe	2520	Comment
RSA635478	Arctostaphylos patula	Jon E. Keeley, Melani	Sep 23 1992	21490	San Bernardino	Hwy 38, 1.5 km southwe	2520	Comment
RSA635501	Arctostaphylos patula	Jon E. Keeley, Melani	Sep 24 1992	21544	San Bernardino	Road 3N16 to Big Pine Fl	1880	Comment
RSA635502	Arctostaphylos patula	Jon E. Keeley, Melani	Sep 24 1992	21541	San Bernardino	Road 3N16 to Big Pine Fl	1880	Comment
RSA635503	Arctostaphylos patula	Jon E. Keeley, Melani	Sep 24 1992	21542	San Bernardino	Road 3N16 to Big Pine Fl	1880	Comment
RSA635504	Arctostaphylos patula	C. J. Fotheringham, Jc	Nov 24 1996	27021	San Bernardino	Kellers Peak Road, 8 km :	1800	Comment
RSA635505	Arctostaphylos patula	C. J. Fotheringham, Jc	Nov 24 1996	27023	San Bernardino	Kellers Peak Road, 6 km :	1800	Comment
RSA635506	Arctostaphylos patula	C. J. Fotheringham, Jc	Nov 24 1996	27028	San Bernardino	Kellerís Peak Road, 26 kn	1800	Comment
RSA635507	Arctostaphylos patula	C. J. Fotheringham, Jc	Nov 24 1996	27033	San Bernardino	Lake Arrowhead. San Be	1550	Comment
RSA635508	Arctostaphylos patula	Jon E. Keeley	Sep 27 1992	21855	San Bernardino	Rattlesnake canyon, Buri	2440	Comment
RSA635509	Arctostaphylos patula	Jon E. Keeley	Sep 27 1992	21865	San Bernardino	Rd to Coon Crk., 3.7 km §	2250	Comment
RSA635510	Arctostaphylos patula	Jon E. Keeley, Melani	Sep 23 1992	21428	San Bernardino	Hwy 38, 1 km NE of Hear	2010	Comment

**CALIFORNIA COUNTIES - From CCH database; July 2015**

Specimen ID	Determination *	Collector	Collection Date	Collection I	County	Locality	Elevatio	Feedback
RSA635511	Arctostaphylos patula	Jon E. Keeley, Melani	Sep 23 1992	21427	San Bernardino	Hwy 38, 1 km NE of Hear	2010	Comment
RSA635512	Arctostaphylos patula	Jon E. Keeley, Melani	Sep 23 1992	21426	San Bernardino	Hwy 38, 1 km NE of Hear	2010	Comment
RSA635513	Arctostaphylos patula	Jon E. Keeley, Melani	Sep 24 1992	21543	San Bernardino	Road 3N16 to Big Pine Fl	1880	Comment
RSA635515	Arctostaphylos patula	Jon E. Keeley, Melani	Sep 23 1992	21424	San Bernardino	Hwy 38, 1 km NE of Hear	2010	Comment
RSA635516	Arctostaphylos patula	Jon E. Keeley, Melani	Sep 23 1992	21423	San Bernardino	Hwy 38, 1 km NE of Hear	2010	Comment
RSA635517	Arctostaphylos patula	Jon E. Keeley, Melani	Sep 23 1992	21422	San Bernardino	Hwy 38, 1 km NE of Hear	2010	Comment
RSA635518	Arctostaphylos patula	Jon E. Keeley, Melani	Sep 23 1992	21421	San Bernardino	Hwy 38, 1 km NE of Hear	2010	Comment
RSA635519	Arctostaphylos patula	Jon E. Keeley, Melani	Sep 23 1992	21420	San Bernardino	Hwy 38, 1 km NE of Hear	2010	Comment
RSA635520	Arctostaphylos patula	Jon E. Keeley, Melani	Sep 23 1992	21418	San Bernardino	Hwy 38, 1 km NE of Hear	2010	Comment
RSA635521	Arctostaphylos patula	Jon E. Keeley, Melani	Sep 23 1992	21417	San Bernardino	Hwy 38, 1 km NE of Hear	2010	Comment
RSA635522	Arctostaphylos patula	Jon E. Keeley, Melani	Sep 23 1992	21419	San Bernardino	Hwy 38, 1 km NE of Hear	2010	Comment
RSA635523	Arctostaphylos patula	Jon E. Keeley	Oct 25 1992	22358	San Bernardino	Junction of Seven Oaks R	1650	Comment
RSA635524	Arctostaphylos patula	Jon E. Keeley	Oct 25 1992	22361	San Bernardino	Junction of Seven Oaks R	1650	Comment
RSA635526	Arctostaphylos patula	Jon E. Keeley	Oct 25 1992	22359	San Bernardino	Junction of Seven Oaks R	1650	Comment
RSA635527	Arctostaphylos patula	Jon E. Keeley	Oct 25 1992	22357	San Bernardino	Junction of Seven Oaks R	1650	Comment
RSA635528	Arctostaphylos patula	Jon E. Keeley	Oct 25 1992	22356	San Bernardino	Junction of Seven Oaks R	1650	Comment
RSA635529	Arctostaphylos patula	Jon E. Keeley	Oct 25 1992	22355	San Bernardino	Junction of Seven Oaks R	1650	Comment
RSA635530	Arctostaphylos patula	Jon E. Keeley	Oct 25 1992	22354	San Bernardino	Junction of Seven Oaks R	1650	Comment
RSA635531	Arctostaphylos patula	Jon E. Keeley, Melani	Sep 23 1992	21481	San Bernardino	Hwy 38, 5.5 km northeas	2345	Comment
RSA635532	Arctostaphylos patula	Jon E. Keeley	Sep 27 1992	21845	San Bernardino	Broom Flat, northeast of	2370	Comment
RSA635533	Arctostaphylos patula	Jon E. Keeley	Sep 27 1992	21844	San Bernardino	Broom Flat, northeast of	2370	Comment
RSA635534	Arctostaphylos patula	Jon E. Keeley	Sep 27 1992	21847	San Bernardino	Broom Flat, northeast of	2370	Comment
RSA635535	Arctostaphylos patula	Jon E. Keeley	Sep 27 1992	21846	San Bernardino	Broom Flat, northeast of	2370	Comment
RSA635536	Arctostaphylos patula	Jon E. Keeley	Sep 27 1992	21849	San Bernardino	Broom Flat, northeast of	2370	Comment
RSA635537	Arctostaphylos patula	Jon E. Keeley	Sep 27 1992	21848	San Bernardino	Broom Flat, northeast of	2370	Comment
RSA635539	Arctostaphylos patula	Jon E. Keeley	Sep 27 1992	21850	San Bernardino	Broom Flat, northeast of	2370	Comment
RSA635540	Arctostaphylos patula	Jon E. Keeley	Sep 27 1992	21851	San Bernardino	Broom Flat, northeast of	2370	Comment
RSA635541	Arctostaphylos patula	Jon E. Keeley	Sep 27 1992	21853	San Bernardino	Broom Flat, northeast of	2370	Comment
RSA635542	Arctostaphylos patula	Jon E. Keeley, Melani	Aug 7 1992	19049	San Bernardino	Sierra Madre Rd., 4.8 km	1670	Comment
Read comments Feb 12 2014								
RSA645740	Arctostaphylos patula	R. G. Swinney	Aug 10 1995	4389	San Bernardino	San Gabriel Mountains: F	2935	Comment
RSA645747	Arctostaphylos patula	R. G. Swinney	Aug 10 1995	4398	San Bernardino	San Gabriel Mountains: I	2904	Comment
Read comments Jun 16 2014								
RSA645752	Arctostaphylos patula	R. G. Swinney	Aug 14 1995	4416	San Bernardino	San Gabriel Mountains: s	2701	Comment
RSA680123	Arctostaphylos patula	LeRoy Gross, Firoozel	Jul 8 2003	s.n.	San Bernardino	From College Camp Roac	2043	Comment

**CALIFORNIA COUNTIES - From CCH database; July 2015**

Specimen ID	Determination *	Collector	Collection Date	Collection I	County	Locality	Elevatio	Feedback
RSA70822	Arctostaphylos patula	F. W. Peirson	Jun 4 1919		San Bernardino	Icehouse Canyon Divide,	2409	Comment
RSA70829	Arctostaphylos patula sub	F. W. Peirson	Jul 7 1930		San Bernardino	Arrastre Flat near Holcor	2256	Comment
RSA709178	Arctostaphylos patula	Scott D. White	Jul 15 2005	11187	San Bernardino	City of Big Bear Lake, ne	2088	Comment
RSA719145	Arctostaphylos patula	R. G. Swinney	Jul 11 1995	4138	San Bernardino	Timber Mountain (Chapr	2488	Comment
RSA732815	Arctostaphylos patula	R. G. Swinney	Jun 22 2000	7858	San Bernardino	San Gabriel Mtns.: Ä'Etiwanda Pe		Comment
RSA750359	Arctostaphylos patula	Justin M. Wood, Dust	Jul 9 2009	1065	San Bernardino	Peak 9214, directly S of \	2744	Comment
RSA750524	Arctostaphylos patula	Scott D. White, Maris	Jul 17 2009	13299	San Bernardino	Santa Ana River, unname	2006	Comment
RSA751191	Arctostaphylos patula	Orlando Mistretta	Apr 23 2009	3587	San Bernardino	Santa Ana River Canyon.	1610	Comment
RSA751371	Arctostaphylos patula	Orlando Mistretta	Apr 16 2009	3564	San Bernardino	Santa Ana River Canyon,	1638	Comment
RSA751849	Arctostaphylos patula	Orlando Mistretta	May 28 2009	3754	San Bernardino	Santa Ana River Canyon.	2368	Comment
RSA752366	Arctostaphylos patula	Justin M. Wood	Apr 24 2009	552	San Bernardino	Wildhorse Rd (2N93.2) ±	2500	Comment
RSA752488	Arctostaphylos patula	Scott D. White, Justin	May 26 2009	12988	San Bernardino	Wildhorse Rd (2N93.2) ±	2500	Comment
RSA752511	Arctostaphylos patula	Justin M. Wood, Dust	Jul 22 2009	1153	San Bernardino	Unnamed canyon betwe	2378	Comment
RSA753104	Arctostaphylos patula	Naomi Fraga, Jessica l	Jun 29 2009	3043	San Bernardino	Hart Bar Campground.	2073	Comment
RSA753136	Arctostaphylos patula	Naomi Fraga, Valentir	Jul 7 2009	3070	San Bernardino	Santa Ana River Trail sou	2317	Comment
RSA753144	Arctostaphylos patula	Naomi Fraga, Tom Ke	Jul 1 2009	3057	San Bernardino	Road to Fish Creek Mead	2500	Comment
RSA753758	Arctostaphylos patula	Sarah J. De Groot, Du	Jun 16 2009	6120	San Bernardino	Tributary of Coon Creek,	2380	Comment
RSA754167	Arctostaphylos patula	Orlando Mistretta	Mar 18 2009	3528	San Bernardino	Santa Ana River Canyon,	1646	Comment
RSA754977	Arctostaphylos patula	Naomi Fraga, Duncan	Apr 27 2009	2661	San Bernardino	East ridgeline of Surgarc	2774	Comment
RSA763373	Arctostaphylos patula	Scott D. White, Joy Er	Jul 16 2009	13272	San Bernardino	Unnamed canyon north	2134	Comment
RSA764623	Arctostaphylos patula	Michael Honer	Jul 17 2010	3634	San Bernardino	SBNF: Upper Santa Ana F	2409	Comment
RSA767700	Arctostaphylos patula	Orlando Mistretta	Jul 12 2010	5393	San Bernardino	Santa Ana River Canyon.	2345	Comment
RSA767732	Arctostaphylos patula	Orlando Mistretta	Jul 12 2010	5379	San Bernardino	Santa Ana River Canyon.	2345	Comment
RSA785408	Arctostaphylos patula	Keith E. Hoffmaster	Aug 13 1934	192	San Bernardino	Mill Canyon, San Bernardino Mts.		Comment
RSA79269	Arctostaphylos patula sub	P. A. Munz	Sep 13 1952	18249	San Bernardino	above Green Valley publi	2165	Comment
RSA810096	Arctostaphylos patula	Duncan S. Bell, Caitlin	Jun 20 2013	5224	San Bernardino	Sheep Mountain Wilderr	2204	Comment
RSA816901	Arctostaphylos patula	Bonnie C. Templeton	30-May-71	11602	San Bernardino	Near Radford Road, S of	2194.6	Comment
RSA824148	Arctostaphylos patula	Orlando Mistretta	5 5 1992	s.n.	San Bernardino	Telegraph Peak	2637	Comment
RSA97221	Arctostaphylos patula sub	E. K. Balls	Sep 27 1954	20201	San Bernardino	San Bernardino Mts. on r	2439	Comment
SBBG52250	Arctostaphylos patula	C. Davidson	Aug 30 1975	3223	San Bernardino	S of Big Bear Lake on rd	2363	Comment
SD117478	Arctostaphylos patula sub	Robert F. Thorne, C. l	21-Jul-77	None	San Bernardino	San Bernardino Mtns, Sa	2590	Comment
SD129455	Arctostaphylos patula sub	A. C. Sanders, J. Lyma	19-Apr-89	9045	San Bernardino	San Bernardion Mtns., Horse Me		Comment
SD129456	Arctostaphylos glandulos	A. C. Sanders, J. Lyma	8-Jun-89	9095	San Bernardino	San Bernardino Nat'l For	1800	Comment
SD215479	Arctostaphylos patula	Timothy S. Ross, Pete	15-Jun-90	3429	San Bernardino	Devil's Backbone Trail: bi	2498	Comment
SD227798	Arctostaphylos patula sub	Andrew C. Sanders, K	25-Jul-86	6797	San Bernardino	San Bernadino Mountain	2178	Comment

**CALIFORNIA COUNTIES - From CCH database; July 2015**

37

Specimen ID	Determination *	Collector	Collection Date	Collection I	County	Locality	Elevatio	Feedback
SD227799	Arctostaphylos patula sub	Andrew C. Sanders	6-Jun-94	14695	San Bernardino	San Bernardino Mountai	2500	Comment
SD46070	Arctostaphylos patula sub	A. E. Wieslander	8-May-38	754	San Bernardino	near Heaps Peak	1920	Comment
SDSU2834	Arctostaphylos patula	Gerald Collier	5/16/1953	6212	San Bernardino	South side of Big Bear Lake.	1/2 n	Comment
SEINET251170	Arctostaphylos patula	Scott White	5/4/1993	1339	San Bernardino	San Bernardino Mountains; Dry C		Comment
UC1532897	Arctostaphylos patula	Robert F. Thorne, L. D	Jul 15 1976	47749	San Bernardino	ca 2 mi along Mill Creek	2224	Comment
UC1601639	Arctostaphylos patula	J. S. Horton	Sep 30 1935	3	San Bernardino	Summit Camp Baldy-Lytl	2499	Comment
UC193030	Arctostaphylos patula	Samuel B. Parish	June 1886		San Bernardino	Bear Valley	1828	Comment
UC1952585	Arctostaphylos patula	Peter Fritsch, Tim Ros	12-Jul-90	1422	San Bernardino	In the draw and along th	1958-22	Comment
UC213211	Arctostaphylos patula	I. M. Johnston	Jul 29 1917	1576	San Bernardino	Middle Fk. of Lytle Creek	2133	Comment
UC213213	Arctostaphylos patula	I. M. Johnston	Jul 30 1917	1580	San Bernardino	around summit San Anto	2712	Comment
UC21837	Arctostaphylos patula	S. B. Parish	21 1895-Jun 27 18	3708	San Bernardino	Bluff Lake San Bernardin	2255	Comment
UC303634	Arctostaphylos patula	S. B. Parish	May 17 1919	19291	San Bernardino	Santa Ana Canyon San Be	2438	Comment
UC303642	Arctostaphylos patula	I. M. Johnston	Jul 30 1917	1581	San Bernardino	summit San Antonio Moi	2712	Comment
UC303643	Arctostaphylos patula	I. M. Johnston	Jul 29 1917	1576	San Bernardino	Middle Fk. Lytle Creek Sa	2133	Comment
UC412705	Arctostaphylos patula	Joseph Grinnell	Jun 22 1905	2	San Bernardino	Dry Lake San Bernardino	2743	Comment
UC495130	Arctostaphylos patula	Philip A. Munz	Aug 20 1932	12745	San Bernardino	e Jenks Lake; San Bernar	2224	Comment
UC876453	Arctostaphylos patula	Louis C. Wheeler	Aug 20 1932	1161	San Bernardino	1 mi ese Jenks Lake; San	2133	Comment
UCR100233	Arctostaphylos patula	Ed LaRue, Sharon Doc	Jun 6 1997	s.n.	San Bernardino	San Bernardino Mtns. Nc	1951	Comment
UCR104086	Arctostaphylos patula sub	A. C. Sanders, K. Coop	Jul 25 1986	6797	San Bernardino	San Bernardino Mtns. Fa	2180	Comment
UCR109004	Arctostaphylos patula	Valerie Soza, Tasha La	Jul 15 1998	376	San Bernardino	San Bernardino Mtns. we	2363	Comment
UCR117680	Arctostaphylos patula	Scott D. White	Sep 2 1994	2426	San Bernardino	San Bernardino Mtns Wf	2134	Comment
UCR122866	Arctostaphylos patula	Susanne M. James	Oct 5 1980	166	San Bernardino	San Bernardino Mtns Hig	2073	Comment
UCR122867	Arctostaphylos patula sub	Susanne M. James	Jun 2 1979	37	San Bernardino	San Bernardino Mtns Hig	1829	Comment
UCR122869	Arctostaphylos patula sub	Susanne M. James	Jun 2 1979	38	San Bernardino	San Bernardino Mtns Hig	1829	Comment
UCR132446	Arctostaphylos patula sub	G. R. Ballmer	May 27 2002	s.n.	San Bernardino	San Bernardino Mountai	2439	Comment
UCR147575	Arctostaphylos patula	Valerie Soza, LeRoy G	May 23 2000	958B	San Bernardino	San Gabriel Mountains e	2378	Comment
UCR149344	Arctostaphylos patula	R. G. Swinney	Jul 9 1996	5057	San Bernardino	San Gabriel Mtns. Sugarl	2088	Comment
UCR149876	Arctostaphylos patula	LeRoy Gross, Naomi F	May 31 2002	660	San Bernardino	Transverse Ranges: San E	1448	Comment
UCR151050	Arctostaphylos patula	Scott D. White, Valeri	Jul 27 1998	6914	San Bernardino	Transverse Ranges; San E	1677	Comment
UCR157244	Arctostaphylos patula	Scott D. White	Jul 1 1994	2113	San Bernardino	San Bernardino Mtns. be	2073	Comment
UCR16125	Arctostaphylos patula	A. Eric Johnson	May 21 1977	19770521-	San Bernardino	San Bernardino Mtns. 1 r	2134	Comment
UCR162819	Arctostaphylos patula	R. G. Swinney	Aug 14 1995	4416	San Bernardino	San Gabriel Mtns. saddle	2354	Comment
UCR162862	Arctostaphylos patula	R. G. Swinney	Aug 10 1995	4389	San Bernardino	San Gabriel Mtns. Pine N	2890	Comment
UCR163032	Arctostaphylos patula	R. G. Swinney	Jul 28 1992	1875	San Bernardino	Eastern San Gabriel Mtn:	2896	Comment
UCR179925	Arctostaphylos patula sub	R. G. Swinney	Jul 11 1996	5098	San Bernardino	San Gabriel Mtns. Falling	2207	Comment

**CALIFORNIA COUNTIES - From CCH database; July 2015**

Specimen ID	Determination *	Collector	Collection Date	Collection I	County	Locality	Elevatio	Feedback
UCR182201	Arctostaphylos patula	R. G. Swinney	Aug 15 1997	5794	San Bernardino	Eastern San Gabriel Mtn:	1951	Comment
UCR190319	Arctostaphylos patula	R. G. Swinney	Jun 22 2000	7858	San Bernardino	San Gabriel Mtns. "Etiwa	2641	Comment
UCR208456	Arctostaphylos patula	Justin M. Wood, Dust	Jul 22 2009	1153	San Bernardino	San Bernardino Mountai	2378	Comment
UCR212963	Arctostaphylos patula	Justin M. Wood, Dust	Jul 9 2009	1065	San Bernardino	San Bernardino Mountai	2744	Comment
UCR213010	Arctostaphylos patula	Scott D. White, Maris	Jul 17 2009	13299	San Bernardino	San Bernardino Mountai	2006	Comment
UCR213706	Arctostaphylos patula	Justin M. Wood, Dust	Aug 27 2009	1272	San Bernardino	San Bernardino Mountai	1966	Comment
UCR213875	Arctostaphylos patula	Scott D. White, Joy Er	Jul 16 2009	13272	San Bernardino	San Bernardino Mountai	2134	Comment
UCR215489	Arctostaphylos patula	Orlando Mistretta	Apr 16 2009	3564	San Bernardino	Transverse Ranges; San E	1638	Comment
UCR215493	Arctostaphylos patula	Orlando Mistretta	Apr 23 2009	3587	San Bernardino	Transverse Ranges; San E	1652	Comment
UCR215549	Arctostaphylos patula	Orlando Mistretta	May 28 2009	3754	San Bernardino	Transverse Ranges; San E	2432	Comment
UCR227228	Arctostaphylos patula	Naomi Fraga, Duncan	Apr 27 2009	2661	San Bernardino	Transverse Ranges; San E	2774	Comment
UCR227550	Arctostaphylos patula	Naomi Fraga, Tom Ke	Jul 1 2009	3057	San Bernardino	Transverse Ranges; San E	2500	Comment
UCR228541	Arctostaphylos patula	Naomi Fraga, Jessica l	Jun 29 2009	3043	San Bernardino	Transverse Ranges; San E	2073	Comment
UCR238239	Arctostaphylos patula	Sarah J. De Groot, Du	Jun 16 2009	6120	San Bernardino	San Bernardino Mountai	2380	Comment
UCR251097	Arctostaphylos patula	Jim André	Jun 14 2012	23316	San Bernardino	San Bernardino Mountai	2235	Comment
UCR26055	Arctostaphylos patula sub	Michael J. Kelly	May 31 1975	90	San Bernardino	San Bernardino Mtns left	2195	Comment
UCR39498	Arctostaphylos patula	Steve Boyd	Jul 25 1983	s.n.	San Bernardino	San Bernardino Mtns Ne	2500	Comment
UCR52570	Arctostaphylos patula	K. Kimberly	May 22 1988	30	San Bernardino	San Bernardino Mtns on	1982	Comment
UCR57979	Arctostaphylos patula sub	A. C. Sanders, J. C. Lyr	Apr 19 1989	9045	San Bernardino	San Bernardino Mtns Ho	2256	Comment
UCR60872	Arctostaphylos patula	A. C. Sanders, J. C. Lyr	Jun 8 1989	9095	San Bernardino	San Bernardino Mtns Sar	1799	Comment
UCR79509	Arctostaphylos patula	Scott D. White	May 4 1993	1339	San Bernardino	San Bernardino Mountai	1829	Comment
UCR83023	Arctostaphylos patula sub	Scott D. White	Jul 14 1993	1660	San Bernardino	San Bernardino Mtns. no	2141	Comment
UCR87926	Arctostaphylos patula sub	A. C. Sanders	Jun 6 1994	14695	San Bernardino	San Bernardino Mtns He	2500	Comment
UCR93530	Arctostaphylos patula	Scott D. White	Jun 23 1995	3372	San Bernardino	San Bernardino Mtns. Mi	2439	Comment
UCR95247	Arctostaphylos patula	Scott D. White	Jul 24 1996	4376	San Bernardino	San Bernardino Mtns. Fa	2165	Comment
UCR96036	Arctostaphylos patula	R. G. Swinney	Aug 11 1994	3147	San Bernardino	San Gabriel Mtns. Telegr	2730	Comment
UCR97150	Arctostaphylos patula	Scott D. White, Julie C	Aug 28 1994	2411	San Bernardino	San Bernardino Mountai	1646	Comment
UCR99033	Arctostaphylos patula	R. G. Swinney	Jul 14 1995	4268	San Bernardino	San Gabriel Mtns. south	2537	Comment
UCR99034	Arctostaphylos patula	R. G. Swinney	Jul 11 1995	4138	San Bernardino	San Gabriel Mtns. Timbe	2488	Comment
UCR99598	Arctostaphylos patula	R. G. Swinney	Jul 22 1994	3111	San Bernardino	Eastern San Gabriel Mtn:	2642	Comment
UCSB30731	Arctostaphylos patula	Michael Kelly	5/31/1975	90	San Bernardino	Left side of Poop-out Hill	2377	Comment
UCSB63444	Arctostaphylos patula	Scott White	7/1/1994	2113	San Bernardino	San Bernardino Mountains; betw		Comment
VVC1156	Arctostaphylos patula sub	A. C. Sanders	Jun 6 1994	14695	San Bernardino	San Bernardino Mtns He	2500	Comment
DS105108	Arctostaphylos patula	S. B. Parish	17-May-19	19291	San Bernardino	Santa Ana Canyon. San B	2438	Comment
GH350866	Arctostaphylos patula	S. B. Parish	5/17/1919	19291	San Bernardino	Santa Ana Cañon, San Bernardino		Comment



**CALIFORNIA COUNTIES - From CCH database; July 2015**

39

Specimen ID	Determination *	Collector	Collection Date	Collection I	County	Locality	Elevatio	Feedback
POM367398	Arctostaphylos patula sub	S. B. Parish	May 17 1919	19291	San Bernardino	Santa Ana Cañon. alt 80	2439	Comment
RSA679447	Arctostaphylos patula	V. Soza, Naomi Fraga	Apr 30 2002	1447	San Bernardino	Upper meadow of Hann	2165	Comment
SD181534	Arctostaphylos patula	V. Soza, Naomi Fraga	30-Apr-02	1447	San Bernardino	Upper meadow of Hann	2164	Comment
CAS1066770	Arctostaphylos patula	Steve Boyd, Naomi Fr	27-Apr-04	10908	San Diego	Peninsular Ranges; Anza Beach re		Comment
SD19293	Arctostaphylos patula sub	Frank F. Gander	28-Sep-37	4578	San Diego	Palomar Mtn., northeast slope, D		Comment
SD85604 Image	Arctostaphylos patula	R. Mitchel Beaucham	9-Jun-71	2757	San Diego	Yellow Pine forest on we	1800	Comment
A350940	Arctostaphylos patula	A. Eastwood	12-06-29/1912-07-	855	Shasta	Goose Valley		Comment
CAS328812	Arctostaphylos patula	Lewis S. Rose	Sept. 1, 1945	45190	Shasta	Manzanita Lake.	1782	Comment
CAS38601	Arctostaphylos patula	Alice Eastwood	ine 29, July 11, 191	855	Shasta	Goose Valley.		Comment
CAS428916	Arctostaphylos patula	John Thomas Howell	Aug. 22, 1960	36345	Shasta	Manzanita Lake.	1782	Comment
CAS979642	Arctostaphylos patula	Richard R. Halse	21-Feb-88	3551	Shasta	Along Interstate hwy. 5,	540	Comment
CDA12153	Arctostaphylos patula	G. F. Hrusa	April 1 1989	5903	Shasta	North Coast Ranges Hwy	900	Comment
CDA12911	Arctostaphylos patula	G. F. Hrusa	May 2 1996	12854	Shasta	Lassen National Forest N	1650	Comment
CDA12939	Arctostaphylos patula	G. F. Hrusa	May 2 1996	12881	Shasta	Lassen National Cañ Forest Li	1475	Comment
CHSC33079	Arctostaphylos patula	J. P. Smith, J. O. Sawy	06 23 1975	8316	Shasta	Slopes of Buckhorn Bally	1523	Comment
CHSC42154	Arctostaphylos patula	C. E. Laver	03 31 1986		Shasta	Ca. 1 mi E of Little Hatch	1219	Comment
CHSC5246	Arctostaphylos patula	M. West	06 23 1946		Shasta	Eagle Lake	1109	Comment
CHSC81497	Arctostaphylos patula	Ann Willyard	01 09 1999	159	Shasta	From Highway 299, n on	914	Comment
CHSC85482	Arctostaphylos patula	G. F. Hrusa	05 02 1996	12854	Shasta	Lassen National Forest. N	1650	Comment
CHSC90289	Arctostaphylos patula	L. P. Janeway	05 28 2001	7089	Shasta	Klamath Ranges. Top of I	1520	Comment
CHSC9293	Arctostaphylos patula	G. Strausbaugh	03 22 1970	14	Shasta	Ca. 25 yds. W of Whiskey	371	Comment
DS16175	Arctostaphylos patula	W. R. Dudley	1899	s.n.	Shasta	Montgomery Creek.		Comment
DS193410	Arctostaphylos patula	Mrs. Eric Anderson	19-Apr-23	s.n.	Shasta	Shasta Springs.		Comment
DS450771	Arctostaphylos patula	Ira L. Wiggins, Doroth	16-Jun-61	16542	Shasta	Along Calif. Highway 44, 2 mi. w.		Comment
DS66836	Arctostaphylos patula	W. R. Dudley	1899	s.n.	Shasta	Montgomery Creek.		Comment
GH350915	Arctostaphylos patula	C. V. Piper	5/30/1904	6396	Shasta	Castella		Comment
HSC101866	Arctostaphylos patula	J. P. Smith, J. O. Sawy	Jul 23 2011	13394	Shasta	Along East County Line R	1428	Comment
HSC26526	Arctostaphylos patula	J. P. Smith, J. O. Sawy	May 6 1972	5238	Shasta	Lassen National Forest, E	1067	Comment
HSC40193	Arctostaphylos patula	Thomas W. Nelson, J	Aug 1 1976	3149	Shasta	Along Hwy. 44, 2 mi. E of Shinglet		Comment
HSC67147	Arctostaphylos patula	J. P. Smith, J. O. Sawy	Jun 23 1975	8316	Shasta	Buckhorn Bally, 3.5 mi. S	1524	Comment
HSC93479	Arctostaphylos patula	G. Fred Hrusa	Apr 1 1989	5903	Shasta	Along Hwy. 36 very near	900	Comment
JEPS38844	Arctostaphylos patula	W. L. Jepson	Aug 11 1914	5770	Shasta	ne Shasta Co. Upper Fall	1036	Comment
JEPS38846	Arctostaphylos patula	W. L. Jepson	Aug 11 1914	5775	Shasta	ne Shasta Co. Upper Fall	1036	Comment
LA42232	Arctostaphylos patula	Carl Epling, William R	July 17 1935	sn	Shasta	Lassen Park, near Lava Lake		Comment
POM188461	Arctostaphylos patula	Marcus E. Jones	Jul 17 1931	29061	Shasta	Shasta City (Sessionís).		Comment

**CALIFORNIA COUNTIES - From CCH database; July 2015**

40

Specimen ID	Determination *	Collector	Collection Date	Collection I	County	Locality	Elevatio	Feedback
POM202676	Arctostaphylos patula	Alice Eastwood	Jun 29 1912	855	Shasta	Goose Valley		Comment
RSA113300	Arctostaphylos patula	E. K. Balls, L. W. Lenz,	Jun 19 1956	21829	Shasta	Mt. Lassen Natl. Park, ju	1753	Comment
RSA134778	Arctostaphylos patula	P. C. Everett, E. K. Bal	Oct 21 1959	23916	Shasta	6.3 mi. W. of Shingletow	457	Comment
RSA146601	Arctostaphylos patula	R. F. Thorne, L. DeBu	Sep 21 1972	42393	Shasta	Castle Crags State Park.	701	Comment
RSA148812	Arctostaphylos patula	I. L. Wiggins, Dorothy	Jun 16 1961	16542	Shasta	Along Calif. Highway 44, 2 mi. W		Comment
RSA388863	Arctostaphylos patula	Robin Jennings	May 11 1975	27	Shasta	18 miles south of McClou	915	Comment
RSA70825	Arctostaphylos patula	F. W. Peirson	Jul 10 1932	10192	Shasta	Thousand-Lake Basin.	1951	Comment
RSA768322	Arctostaphylos patula	Justin M. Wood	Sep 2 2010	2545	Shasta	Southeast face of Round	995	Comment
RSA8233	Arctostaphylos patula	Elmer I. Applegate	Jun 20 1929	5765	Shasta	Mount Lassen trail above Drakes		Comment
SBBG60048	Arctostaphylos patula	Mrs. H. P. Bracelin	Jul 1 1931	502	Shasta	4.5 mi SE of Shasta City,	1219	Comment
Read comments Jul 9 2013								
SD46620	Arctostaphylos patula	E. K. Balls, L. W. Lenz	19-Jun-55	21829	Shasta	Hwy 44, just W of entran	1754	Comment
SJSU561	Arctostaphylos patula	G. Witherspoon	6/25/1940	2097	Shasta	McArthur Burney Falls St	1219	Comment
UC1182192	Arctostaphylos patula	E. N. Gladish	Feb 25 1959	86	Shasta	2 mi nw Graves Road (ou	701	Comment
UC1184071	Arctostaphylos patula	James I. Mallory	Oct 25 1960	196	Shasta	seven and a half mi s Sco	1341	Comment
UC1184072	Arctostaphylos patula	E. N. Gladish	Aug 10 1960	L-3	Shasta	Latour Butte Road Latou	1706	Comment
UC1187349	Arctostaphylos patula	J. I. Mallory	Mar 21 1961	202	Shasta	1 1/2 mi n <U.S.> Hwy 2	944	Comment
UC1193133	Arctostaphylos patula	K. Cuff	Jul 31 1949	97	Shasta	4 mi ne Platina	914	Comment
UC1311873	Arctostaphylos patula	James I. Mallory	Sep 16 1965	253	Shasta	one mi w Bosworth Mea	1526	Comment
UC1311874	Arctostaphylos patula	J. I. Mallory	Sep 16 1965	254	Shasta	1 mi w Bosworth Meado	1526	Comment
UC1409092	Arctostaphylos patula	Robert F. Thorne, L. D	Sep 21 1972	42393	Shasta	Castle Crags State Park	701	Comment
UC1766224	Arctostaphylos patula	Richard R. Halse	Feb 21 1988	3551	Shasta	Along Interstate Hwy 5, r	540	Comment
UC727144	Arctostaphylos patula	A. A. Heller	Aug 23 1943		Shasta	Manzanita Lake Lassen Volcanic N		Comment
UCD53300	Arctostaphylos patula	G. F. Hrusa	05 02 1996	12854	Shasta	Approx. 1/3 mile east of	1650	Comment
UCD53301	Arctostaphylos patula	G. F. Hrusa	05 02 1996	12881	Shasta	Shasta County: Lassen Ni	1475	Comment
UCD53435	Arctostaphylos patula	Roman Gankin	03 16 1962	349	Shasta	1/2 mile east of Buckhorn Summi		Comment
UCR58379	Arctostaphylos patula sub	Walter Knight, I. Knig	Jun 14 1980	3762	Shasta	Original material from Bl	884	Comment
CAS38567	Arctostaphylos patula	Marion L. Campbell	26-Jul-21	s.n.	Shasta	Grelaud's Place, Sacramento R.		Comment
CAS514530	Arctostaphylos patula	C. Hart Merriam	5-Oct-25	s.n.	Shasta	Western slope between Montgor		Comment
CAS982421	Arctostaphylos patula	Walter Knight, Irja Kn	Sept. 15, 1983	4891	Shasta	Bridge Campground in La	1219	Comment
DS68312	Arctostaphylos patula	W. R. Dudley	Aug. 18, 1899	s.n.	Shasta	Toward Shasta P.O.		Comment
HSC7707	Arctostaphylos patula	J. Wendell Howe	Jun 13 1933	1238	Shasta	Lassen Park Boundary		Comment
JEPS38826	Arctostaphylos patula	J. Grinnell	Dec 30 1927		Shasta	7 mi e Redbluff (in first foothills)		Comment
POM286021	Arctostaphylos patula	Lyman Benson	Mar 26 1929	1065	Shasta	Mountain Springs, Pacific Highwa		Comment
SD49826	Arctostaphylos patula	Anselmo Lweis	10-Jul-33	215	Shasta	Weaverville Quadrangle,	854	Comment

**CALIFORNIA COUNTIES - From CCH database; July 2015**

41

Specimen ID	Determination *	Collector	Collection Date	Collection I	County	Locality	Elevatio	Feedback
SJSU3766	Arctostaphylos patula	C. W. Sharsmith	6/15/1963	7056	Shasta	NW boundary Lassen Vol	1767	Comment
UCD53421	Arctostaphylos patula	Roman Gankin, W. R.	03 14 1966	696	Shasta	Junction of Tom Green R	1029	Comment
UCD53423	Arctostaphylos patula	P. L. Johannsen	06 28 1932	151	Shasta	3 1/2 miles SE of Gregory	304	Comment
UCD53439	Arctostaphylos patula	Roman Gankin, W. R.	10 23 1967	1144	Shasta	Ca. 100 yds. north of state route		Comment
UCSB62947	Arctostaphylos patula	Dan Sarr	7/30/1995	6A	Shasta	1 mi. off Highway 89 and	910	Comment
A350924	Arctostaphylos patula	A. Eastwood	4/6/1918	6773	Sierra	Downieville		Comment
CAS1139295	Arctostaphylos patula	Elmer I. Applegate	Sept. 7, 1921	3386	Sierra	Gold lake, northern Sierra Co.		Comment
CAS195389	Arctostaphylos patula	Belle R. Jackson	Jun-32	s.n.	Sierra	Yuba Pass.		Comment
CAS38579	Arctostaphylos patula	Mrs. S. G. Suttiffe	Aug. 1919	s.n.	Sierra	Gold Lake.		Comment
CAS38591	Arctostaphylos patula	Alice Eastwood	6-Apr-18	6770	Sierra	Downieville.		Comment
CAS38593	Arctostaphylos patula	Vincent Jones	25-May-20	s.n.	Sierra	Cedar Glen.		Comment
CAS976494	Arctostaphylos patula	Roman Gankin	19-Oct-88	s.n.	Sierra	Near Sardine Lake.	1889	Comment
CAS976495	Arctostaphylos patula	Roman Gankin	19-Oct-88	s.n.	Sierra	Between Bassett's on w.	1676-19	Comment
CHSC37646	Arctostaphylos patula	T. B. Devine	08 15 1981	747	Sierra	On S facing slope near lo	1889	Comment
CHSC98990	Arctostaphylos patula	Lowell Ahart	06 04 2008	14809	Sierra	On the north side of Forc	1906	Comment
DS168587	Arctostaphylos patula	Albert H Barker	11-Jul-26	120	Sierra	Gold Lake to Blairsdeu G	1828	Comment
GH350890	Arctostaphylos patula	A. Eastwood	4/6/1918	6770	Sierra	Downieville		Comment
JEPS114619	Arctostaphylos patula	Lowell Ahart	Jun 04 2008	14809	Sierra	On the north side of Forc	1906	Comment
JEPS38824	Arctostaphylos patula	W. L. Jepson	Aug 4 1934	16852	Sierra	2 mi e Bassett sta.; North Fork Yu		Comment
RSA8016	Arctostaphylos patula	H. A. Barker	Jun 22 1927	726	Sierra	Gold Lake.	1954	Comment
UC567034	Arctostaphylos patula	G. E. Sindel	Jul 31 1934	80	Sierra	3 1/4 mi n Meadow Lake	2240	Comment
UCD15412	Arctostaphylos patula	Lorraine Prunier	05 22 1982	25	Sierra	9.8 mi W of Sierra City on Hwy 49		Comment
UCD40238	Arctostaphylos patula	Rodney Gale Myatt	06 01 1972	1578	Sierra	Wild Plum Road, off of H	1450	Comment
UCD40313	Arctostaphylos patula	Rodney Gale Myatt	07 03 1971	838	Sierra	Hillside above Hwy 49, ju	195	Comment
UCD53308	Arctostaphylos patula	P. B. Schultz	06 27 1967	8	Sierra	1 1/4 miles northeast of	1920	Comment
CAS578905	Arctostaphylos patula	Gordon H. True	20-May-64	1412	Sierra	Chalk Bluff Rd. on Chalk l	1371	Comment
CAS864295	Arctostaphylos patula	Gordon H. True	20-May-64	1425	Sierra	Chalk Bluff Rd. on C Bridg	1371	Comment
GH350859	Arctostaphylos patula	J. G. Lemmon	1874		Sierra			Comment
RSA122009	Arctostaphylos patula	G. E. Sindel	Jul 31 1934	80	Sierra	3 1/4 mile N. of Meadow	2241	Comment
UC495578	Arctostaphylos patula	Merle Randall	Jun 26 1930		Sierra	Falls Lake Tahoe Region, Hawley (		Comment
A350852	Arctostaphylos patula	A. Rehder	8/28/1904		Siskiyou	Siskiyou Mtns		Comment
A350892	Arctostaphylos patula	N. F. Bracelin	4/15/1936	830	Siskiyou	N.E. slope of Mt Eddy, 3 miles abo		Comment
A350894	Arctostaphylos patula	A. M. Carter	8/20/1939	1458	Siskiyou	5.5 miles north of Dunsmuir		Comment
A350920	Arctostaphylos patula	J. G. Jack	8/28/1904		Siskiyou	Siskiyou Mts.		Comment
A350933	Arctostaphylos patula	N. F. Bracelin	6/21/1931	460	Siskiyou	North side of Mt. Eddy above Dol		Comment

**CALIFORNIA COUNTIES - From CCH database; July 2015**

42

Specimen ID	Determination *	Collector	Collection Date	Collection I	County	Locality	Elevatio	Feedback
A350937	Arctostaphylos patula	A. Eastwood	9/2/1917	6683	Siskiyou	Shasta Springs		Comment
A350938	Arctostaphylos patula	A. Eastwood	9/2/1917	6682	Siskiyou	Shasta Springs		Comment
A350944	Arctostaphylos patula	J. T. Howell	7/25/1937	13472	Siskiyou	Caribou Basin, Salmon-Trinity Alp		Comment
A350969	Arctostaphylos patula	A. Eastwood	7/31/1921	11022	Siskiyou	Shasta Springs		Comment
A350970	Arctostaphylos patula	A. Eastwood	7/28/1921	10891	Siskiyou	Little Mt. Hoffman		Comment
A350972	Arctostaphylos patula	A. Eastwood	5/23/1923	11907	Siskiyou	near Cantara		Comment
A350985	Arctostaphylos patula	L. C. Wheeler	6/25/1934	2781	Siskiyou	West Fork Cottonwood Creek, Sis		Comment
A362005	Arctostaphylos patula	W. L. Jepson	8/14/1914	6163	Siskiyou	Dunsmuir		Comment
CAS190679	Arctostaphylos patula	H. P. Bracelin	21-Jun-31	460	Siskiyou	N. side of Mt. Eddy. Abov	2133	Comment
CAS190682	Arctostaphylos patula	H. P. Bracelin	19-Jun-31	425	Siskiyou	N. side of Mt. Eddy. Abov	1539	Comment
CAS239219	Arctostaphylos patula	H. P. Bracelin	15-Apr-36	830	Siskiyou	NE. slope of Mt. Eddy. 3	1341	Comment
CAS239287	Arctostaphylos patula	Mrs. H. C. Cantelow	21-May-36	s.n.	Siskiyou	N. slope of Scott Mts.		Comment
CAS250855	Arctostaphylos patula	John Thomas Howell	25-Jul-37	13472	Siskiyou	Caribou Basin, Salmon-Ti	1981-22	Comment
CAS250857	Arctostaphylos patula	John Thomas Howell	23-Jul-37	13370	Siskiyou	South Fork of the Salmor	1523	Comment
CAS272004	Arctostaphylos patula	John Thomas Howell	Aug. 3, 1939	15021	Siskiyou	Spirit Lake, Marble Mts.	1828	Comment
CAS359405	Arctostaphylos patula	Mrs. H. C. Cantelow	21-May-36	s.n.	Siskiyou	N. slope of Scott Mt.	1523	Comment
CAS376562	Arctostaphylos patula	John Thomas Howell	14-Jun-52	28332	Siskiyou	Just n. of Black Butte.		Comment
CAS376563	Arctostaphylos patula	John Thomas Howell	14-Jun-52	28333	Siskiyou	Just n. of Black Butte.		Comment
CAS380630	Arctostaphylos patula	Roxana S. Ferris, Laur	June 12-16, 1948	11771	Siskiyou	About 6 mi. from Etna or	1706	Comment
CAS38568	Arctostaphylos patula	Alice Eastwood	28-Jul-21	10891	Siskiyou	Little Mt. Hoffman.		Comment
CAS38577	Arctostaphylos patula	Alice Eastwood	Sept. 2, 1917	6682	Siskiyou	Shasta Springs.		Comment
CAS38578	Arctostaphylos patula	Alice Eastwood	Sept. 2, 1917	6683	Siskiyou	Shasta Springs.		Comment
CAS38581	Arctostaphylos patula	Wm. F. Herrin	15-May-18	s.n.	Siskiyou	Shasta Springs.		Comment
CAS38584	Arctostaphylos patula	Alice Eastwood	23-May-23	11907	Siskiyou	Near Cantara.		Comment
CAS38597	Arctostaphylos patula	L. E. Smith	10-Apr-13	69	Siskiyou	Near Sisson.		Comment
CAS38598	Arctostaphylos patula	Alice Eastwood	19-Jul-12	s.n.	Siskiyou	Mount Shasta.		Comment
CAS38600	Arctostaphylos patula	Alice Eastwood	Sept. 1, 1912	s.n.	Siskiyou	Sisson.		Comment
CAS38604	Arctostaphylos patula	Alice Eastwood	31-Jul-21	11022	Siskiyou	Shasta Springs.		Comment
CAS476230	Arctostaphylos patula	Peter H. Raven	5-Sep-56	10471	Siskiyou	N. Fork of Sacramento Ri	1371	Comment
CAS476231	Arctostaphylos patula	D. E. Breedlove	11-Jun-62	3364	Siskiyou	Along State Hwy. 89, 8.0	1127	Comment
CAS507541	Arctostaphylos patula	C. Hart Merriam	Oct. 18, 1919	s.n.	Siskiyou	Baird Fish Hatchery, McCloud Riv		Comment
CAS507545	Arctostaphylos patula	C. Hart Merriam	Sept. 23, 1919	s.n.	Siskiyou	Weed.		Comment
CAS508178	Arctostaphylos patula	C. Hart Merriam	Sept. 26, 1907	s.n.	Siskiyou	Klamath Canyon. Between Keno a		Comment
CAS515152	Arctostaphylos patula	C. Hart Merriam	Sept. 15, 1929	s.n.	Siskiyou	Sawyers Bar, Salmon River.		Comment
CAS555945	Arctostaphylos patula	G. D. Hanna, M. M. Hi	6-Jun-56	1000	Siskiyou	Glass Mt.	2316	Comment

**CALIFORNIA COUNTIES - From CCH database; July 2015**

43

Specimen ID	Determination *	Collector	Collection Date	Collection I	County	Locality	Elevatio	Feedback
CAS649066	Arctostaphylos patula	Wayne Roderick, Jacc	Aug. 23, 1981	s.n.	Siskiyou	W. of town of Gazelle ne	914	Comment
CAS649068	Arctostaphylos patula	Wayne Roderick, Jacc	23-Aug-81	s.n.	Siskiyou	Cedar Lake.	1767	Comment
CAS649080	Arctostaphylos patula	Wayne Roderick, Jacc	23-Aug-81	s.n.	Siskiyou	Cedar Lake.	1767	Comment
CAS649081	Arctostaphylos patula	Wayne Roderick, Jacc	Aug. 22, 1981	s.n.	Siskiyou	Between Horsetail and C	1341	Comment
CAS649082	Arctostaphylos patula	Wayne Roderick, Jacc	22-Aug-81	s.n.	Siskiyou	At Little Grayback betwe	1371	Comment
CAS649465	Arctostaphylos patula	Wayne Roderick, Jacc	Aug. 23, 1981	s.n.	Siskiyou	Cook & Green Pass.	1371	Comment
CAS649466	Arctostaphylos patula	Wayne Roderick, Jacc	Aug. 23, 1981	s.n.	Siskiyou	W. of town of Gazelle ne	914	Comment
CAS676097	Arctostaphylos patula	Albert Seneres, Steph	2-Oct-82	s.n.	Siskiyou	SW. of Deadwood Peak l	1653	Comment
CAS676100	Arctostaphylos patula	Roger Raiche, Kurt Za	12-Oct-82	20820	Siskiyou	On road to Mt. Eddy.	1523	Comment
CAS676101	Arctostaphylos patula	Roger Raiche, Kurt Za	12-Oct-82	20779	Siskiyou	Humbug Rd. near Yreka.	914	Comment
CHSC33287	Arctostaphylos patula	M. Yoder	07 06 1941		Siskiyou	Castle Lake	1981	Comment
DS132110	Arctostaphylos patula	L. R. Abrams	Aug. 7, 1922	9917	Siskiyou	1 mi. s. of Weed.		Comment
DS159225	Arctostaphylos patula	Carl B. Wolf	8/26/2027	1107	Siskiyou	On the Klamath River, 8 mi. above		Comment
DS183947	Arctostaphylos patula	Doris K. Kildale	Aug. 20, 1928	6585	Siskiyou	Lily Pad Lake, near Hancock Look		Comment
Read comments Jan 25 2013								
DS183949	Arctostaphylos patula	Doris K. Kildale	Aug. 18, 1928	6429	Siskiyou	N. lake of Salmon River at Finley C		Comment
DS183950	Arctostaphylos patula	Doris K. Kildale	4-Jul-28	5522	Siskiyou	Summit of divide between Salmo		Comment
DS183951	Arctostaphylos patula	Doris K. Kildale	2-Jul-28	5340	Siskiyou	Salmon Summit, on the t	1981	Comment
DS184547	Arctostaphylos patula	Lyman Benson	26-Mar-29	1068	Siskiyou	Shoulder of Mt. Shasta.		Comment
DS192807	Arctostaphylos patula	Anonymous	15-Jun-11	s.n.	Siskiyou	Jackson Lake.		Comment
DS197205	Arctostaphylos patula	Doris K. Kildale	Apr. 27, 1929	7483a	Siskiyou	Upper South Fork of Salmon River		Comment
DS197304	Arctostaphylos patula	Doris K. Kildale	Apr. 27, 1929	7483	Siskiyou	Upper South Fork of Salmon River		Comment
DS197326	Arctostaphylos patula	Doris K. Kildale, J. W.	22-Jun-29	8034	Siskiyou	Base of Black Butte near Mt. Shas		Comment
DS197353	Arctostaphylos patula	Doris K. Kildale	20-Jul-29	8718	Siskiyou	Raspberry Lake, upper In	1828	Comment
DS197354	Arctostaphylos patula	Doris K. Kildale	Aug. 24, 1929	8837	Siskiyou	Preston Peak.	2227	Comment
DS197355	Arctostaphylos patula	Doris K. Kildale	20-Jul-29	8612	Siskiyou	SE. of Preston Peak.	1981	Comment
DS197367	Arctostaphylos patula	L. B. Kildale	1-Jun-30	9861	Siskiyou	Salmon River 5 mi. n. of Forks of !		Comment
DS232848	Arctostaphylos patula	C. B. Wolf	Sep. 2, 1931	2394	Siskiyou	3 mi. above junction with	1158	Comment
DS27368	Arctostaphylos patula	Harley Pierce Chandle	June, 1901	1600	Siskiyou	Near Marble Mt.	2285	Comment
DS276941	Arctostaphylos patula	Reed Rollins, T. S. Cha	15-Aug-38	2722	Siskiyou	3 mi. s. of Weed.	914	Comment
DS293702	Arctostaphylos patula	Lincoln Constance, Re	14-May-42	2921	Siskiyou	Road to Walker Post Offi	1219	Comment
Read comments Mar 27 2013								
DS301775	Arctostaphylos patula	Mrs. H. P. Bracelin	June 31, 1931	460	Siskiyou	N. side of Mt. Eddy above	2133	Comment
DS329470	Arctostaphylos patula	Roxana S. Ferris, Laur	June 12-16, 1948	11825	Siskiyou	1 mi. below summit of G	1219	Comment
DS329533	Arctostaphylos patula	Roxana S. Ferris, Laur	June 12-16, 1948	11771	Siskiyou	About 6 mi. from Etna or	1706	Comment

**CALIFORNIA COUNTIES - From CCH database; July 2015**

44

Specimen ID	Determination *	Collector	Collection Date	Collection I	County	Locality	Elevatio	Feedback
DS330866	Arctostaphylos patula	N. Hollister		91	Siskiyou	Prestons Peak.	1523	Comment
DS409710	Arctostaphylos patula	Ira L. Wiggins	22-Jul-55	13459	Siskiyou	Ridge w. of China Creek,	944	Comment
DS494577	Arctostaphylos patula	D. E. Breedlove	11-Jun-62	3364	Siskiyou	Along State Highway 89,	1127	Comment
DS494591	Arctostaphylos patula	D. E. Breedlove	10-Jun-62	3290	Siskiyou	On sw. slope of Little Gre	1554	Comment
DS64655	Arctostaphylos patula	W. R. Dudley	Aug. 21, 1899	s.n.	Siskiyou	Willow Creek Rd. - Gazelle to Call		Comment
DS65707	Arctostaphylos patula	W. R. Dudley	Aug. 18, 1901	s.n.	Siskiyou	Jackson's Lake, Salmon Mts.		Comment
DS68258	Arctostaphylos patula	W. R. Dudley	Aug. 22, 1899	s.n.	Siskiyou	Toward foot of Craggy Mt.		Comment
GH350851	Arctostaphylos patula	B. Bartholomew, B. A	6/6/1985	2343	Siskiyou	8 km E of McCloud	990	Comment
GH350858	Arctostaphylos patula	R. C. Rollins & T. S. Ch	8/15/1938	2722	Siskiyou	3 miles south of Weed		Comment
GH350863	Arctostaphylos patula	T. S. Brandegee	1887-07		Siskiyou	Edgewood near Mt. Shasta		Comment
GH350865	Arctostaphylos patula	C. F. Batchelder	1888-05-01		Siskiyou	Sisson's		Comment
GH350878	Arctostaphylos patula	W. B. Cooke	8/4/1939	13803	Siskiyou	Mount Shasta, along the Sisson S		Comment
GH350884	Arctostaphylos patula	L. Constance & R. C. F	5/14/1942	2921	Siskiyou	Road to Walker Post Office, 3 mil		Comment
GH350889	Arctostaphylos patula	W. B. Cooke	6/17/1938	11016	Siskiyou	Mount Shasta Sisson Southern Tr		Comment
GH350918	Arctostaphylos patula	W. L. Jepson	8/9/1914	5743	Siskiyou	McCloud		Comment
GH350922	Arctostaphylos patula	L. C. Wheeler	3/31/1935	3413	Siskiyou	Wintoon Butte, south base, near		Comment
GH350953	Arctostaphylos patula	T. J. Howell	1884-06		Siskiyou	Siskiyou Mts.		Comment
GH350973	Arctostaphylos patula	H. P. Chandler	1901-06	1600	Siskiyou	Ridges and meadows near Marbl		Comment
HSC18974	Arctostaphylos patula	G. L. Clifton, Griswold	Jun 28 1979	6151	Siskiyou	Near Upper Devils Peak,	1738	Comment
HSC29306	Arctostaphylos patula	Frederick W. Oettinge	Jul 29 1969	1100	Siskiyou	Marble Mountain Wilder	1829	Comment
HSC29317	Arctostaphylos patula	Frederick W. Oettinge	Aug 15 1968	527	Siskiyou	Marble Mountain Wilder	1936	Comment
HSC30332	Arctostaphylos patula	Dale R. Gradek	May 27 1974	88	Siskiyou	4 mi. SW of Chandler Gla	1524	Comment
HSC33989	Arctostaphylos patula	J. P. Smith	May 25 1974	7481	Siskiyou	Along Rd. 8, 4.7 mi. W of	1159	Comment
HSC36958	Arctostaphylos patula	J. P. Smith	May 26 1974	7570	Siskiyou	Along FS Rd. 47N03	1524	Comment
Read comments Feb 26 2013								
HSC37525	Arctostaphylos patula	J. P. Smith	May 25 1974	7436	Siskiyou	Along Rd. 8, 4.7 mi. W of	1159	Comment
HSC43388	Arctostaphylos patula	Maralyn O'Meara	May 26 1974	465	Siskiyou	Chandler Glade along US	1768	Comment
HSC48268	Arctostaphylos patula	K. Stillman, P. Stekel	May-77	509	Siskiyou	Along Happy Camp-O'Brien Rd. al		Comment
HSC4925	Arctostaphylos patula	J. O. Sawyer	Jun 18 1968	221	Siskiyou	Headwaters of Blake's Fc	1738	Comment
HSC4926	Arctostaphylos patula	J. O. Sawyer	Sep 9 1968	654	Siskiyou	Ridges S of Cyclone Gap	1738	Comment
HSC4927	Arctostaphylos patula	J. O. Sawyer	Jul 9 1968	409	Siskiyou	Ridge between Sugar Cre	2195	Comment
HSC60846	Arctostaphylos patula	Ruby Van Deventer	Jul 7 1960		Siskiyou	Bell Echo Camp in Youngs Valley		Comment
HSC63077	Arctostaphylos patula	David Wheeler	Apr 7 1979	22	Siskiyou			Comment
HSC65285	Arctostaphylos patula	Rich White	Jul 6 1978	255	Siskiyou	Pond above Elk Hole	1524	Comment
HSC67779	Arctostaphylos patula	J. O. Sawyer, J. Cole	Jul 21 1980	3864	Siskiyou	N of FS Rd. 44N01 near ii	1677	Comment

**CALIFORNIA COUNTIES - From CCH database; July 2015**

45

Specimen ID	Determination *	Collector	Collection Date	Collection I	County	Locality	Elevatio	Feedback
HSC68451	Arctostaphylos patula	Maralyn A. Renner	Jun 26 1980	1257	Siskiyou	SE edge of Flint Valley.	1390	Comment
HSC68535	Arctostaphylos patula	Maralyn A. Renner	Jun 24 1980	1076	Siskiyou	1/2 mi. E of Cook and Gr	1555	Comment
HSC69554	Arctostaphylos patula	Maralyn A. Renner	Jun 26 1980	1292	Siskiyou	Klamath National Forest,	1494	Comment
HSC73302	Arctostaphylos patula	Gail Newton	Jun 20 1980	530	Siskiyou	Near Bald Mtn.	1326	Comment
HSC744	Arctostaphylos patula	William J. Ferlatte	Jun 29 1967	579	Siskiyou	Dorleska Summit	2134	Comment
HSC7700	Arctostaphylos patula	Unknown			Siskiyou	Lava Beds N.M. Island Bu	1646	Comment
HSC83429	Arctostaphylos patula	Dave Read	May 26 1975	40	Siskiyou	1 mi. S of Box Canyon Da	1067	Comment
HSC91294	Arctostaphylos patula	Jennifer Whipple	Jul 1 1976	1223	Siskiyou	Wagon Creek drainage o	2226	Comment
HSC91296	Arctostaphylos patula	Jennifer Whipple	Sep 3 1976	1769	Siskiyou	Wagon Creek drainage o	2256	Comment
HSC92272	Arctostaphylos patula	Jennifer Whipple	Jun 11 1976	967	Siskiyou	Wagon Creek drainage o	2195	Comment
HSC92374	Arctostaphylos patula	Jennifer Whipple	Jul 2 1976	1275	Siskiyou	Dale Creek drainage on t	2195	Comment
JEPS101963	Arctostaphylos patula	Dean Wm. Taylor	Jun 10 1999	17250	Siskiyou	Marble Mountains, Mill (	1584	Comment
JEPS20041	Arctostaphylos patula	George D. Butler	Mar 28 1909	586	Siskiyou	hill w Yreka		Comment
JEPS2745	Arctostaphylos patula	Harriet P. Kelley	Mar 22 1914		Siskiyou	Dunsmuir Mt. Shasta Region; Dur		Comment
JEPS38834	Arctostaphylos patula	Geo. D. Butler	Apr 11 1909	756	Siskiyou	Weed		Comment
JEPS38835	Arctostaphylos patula	W. L. Jepson	Aug 9 1914	5743	Siskiyou	McCloud	1036	Comment
JEPS38836	Arctostaphylos patula	Geo. D. Butler	May 30 1909	586	Siskiyou	Yreka Hills		Comment
JEPS38837	Arctostaphylos patula	Harriet P. Kelley	Mar 22 1914		Siskiyou	Dunsmuir		Comment
JEPS38839	Arctostaphylos patula	J. W. Kisling	Apr 20 1910		Siskiyou	Edgewood		Comment
JEPS38840	Arctostaphylos patula	W. L. Jepson	Aug 14 1914	6163	Siskiyou	Dunsmuir	670	Comment
JEPS38841	Arctostaphylos patula	Willis L. Jepson	July 1894	14722	Siskiyou	near Mt. Shasta; Sisson		Comment
JEPS38845	Arctostaphylos patula	W. L. Jepson	Aug 13 1914	5787	Siskiyou	Sisson	1097	Comment
JEPS38866	Arctostaphylos patula	W. L. Jepson	Jun 27 1940	20051	Siskiyou	near Emigrant Road (e si	1676	Comment
JEPS42625	Arctostaphylos patula	Geo. D. Butler	Apr 11 1909	640	Siskiyou	Shasta Retreat		Comment
JEPS49481	Arctostaphylos patula	B. Wise Neilsen	Oct 18 1936		Siskiyou	2 mi nw Etna Mt.; Salmon Mt.		Comment
JEPS83892	Arctostaphylos patula	Wayne Roderick	Jul-76		Siskiyou	areas near Cook and Green Pass (		Comment
LA42230	Arctostaphylos patula	Mrs. H. P. Bracelin	June 19 1931	425	Siskiyou	Up the N side of Mt. Edd	1539	Comment
OBI36635	Arctostaphylos patula	David J. Keil	3-Jul-83	17380	Siskiyou	11 mi NE of jctn with SR 3 along C		Comment
OBI70668	Arctostaphylos patula	Louis C. Wheeler	3-Sep-63	8344	Siskiyou	Siskiyou Mtn. Cyclone Gap chrom		Comment
POM286020	Arctostaphylos patula	Lyman Benson	Mar 26 1929	1068	Siskiyou	Shoulder of Mt. Shasta Pacific Hig		Comment
POM301588	Arctostaphylos patula	C. Hart Merriam	Oct 6 1899	s.n.	Siskiyou	Sisson.		Comment
POM367393	Arctostaphylos patula	L. C. Wheeler	Jun 25 1934	2781	Siskiyou	West Fork Cottonwood Creek. Alt		Comment
POM367401	Arctostaphylos patula	L. C. Wheeler	Jul 25 1934	2984	Siskiyou	Long John Creek.	1616	Comment
POM367402	Arctostaphylos patula	B. C. Templeton	Jun 10 1964	10067	Siskiyou	Mountain slope of Mt. Shasta.		Comment
POM367404	Arctostaphylos patula	B. C. Templeton	Jun 21 1957	s.n.	Siskiyou	On the road up to Mt. Shasta.		Comment

**CALIFORNIA COUNTIES - From CCH database; July 2015**

46

Specimen ID	Determination *	Collector	Collection Date	Collection I	County	Locality	Elevatio	Feedback
POM77135	Arctostaphylos patula	Geo. D. Butler		794	Siskiyou	Dry hills near Yreka.		Comment
POM77308	Arctostaphylos patula	Geo. D. Butler	Apr 11 1909	657	Siskiyou	Weed.		Comment
POM77329	Arctostaphylos patula	Geo. D. Butler	Apr 11 1909	640	Siskiyou	Shasta Retreat.		Comment
POM77330	Arctostaphylos patula	Geo. D. Butler	Mar 28 1909	586	Siskiyou	Hills near Yreka.		Comment
POM77503	Arctostaphylos patula	Geo. D. Butler	Mar 7 1909	586	Siskiyou	Hills near Yreka.		Comment
POM77504	Arctostaphylos patula	Geo. D. Butler	Aug 5 1908	102	Siskiyou	West Fork of Wooley Cre	1677	Comment
RSA105355	Arctostaphylos patula	G. D. Barbe	Jul 6 1955	137	Siskiyou	Along northeast shore of	1951	Comment
RSA138579	Arctostaphylos patula	Frederick W. Oettinge	Jul 11 1969	967	Siskiyou	Just above the trail mark	183	Comment
RSA15478	Arctostaphylos patula	Mrs. H. P. Bracelin	Apr 15 1936	830	Siskiyou	N.E. slope of Mt. Eddy; 3 miles ab		Comment
RSA182018	Arctostaphylos patula	Harriet P. Kelley	Mar 22 1914	s.n.	Siskiyou	Dunsmuir.		Comment
RSA211431	Arctostaphylos patula	William J. Ferlatte	Jun 5 1967	492	Siskiyou	Big Flat.	1524	Comment
RSA238575	Arctostaphylos patula	Frederick W. Oettinge	Aug 15 1968	527	Siskiyou	At n. end of Hancock Lak	1936	Comment
RSA238577	Arctostaphylos patula	Frederick W. Oettinge	Sep 8 1968	778	Siskiyou	Just due N. of English Lak	1753	Comment
RSA238582	Arctostaphylos patula	Frederick W. Oettinge	Jul 14 1969	1018	Siskiyou	On the ridge between David Mon		Comment
RSA238584	Arctostaphylos patula	Frederick W. Oettinge	Aug 26 1967	324	Siskiyou	Top of English Peak. The	2226	Comment
RSA238585	Arctostaphylos patula	Frederick W. Oettinge	Jul 29 1969	1100	Siskiyou	Mt. Chaparral element d	1829	Comment
RSA303434	Arctostaphylos patula	Jim Shevock	Apr 9 1971	941	Siskiyou	Near Desmuir.	701	Comment
RSA3389	Arctostaphylos patula	C. B. Wolf	Sep 2 1931	1268	Siskiyou	3 mi. above junction with	1159	Comment
RSA381106	Arctostaphylos patula	Chas. H. Lamoureux, I	Nov 4 1957	260	Siskiyou	US hw 199, east side of hwy, app		Comment
RSA47603	Arctostaphylos patula	Roxana S. Ferris, Laur	Jun 12 1948	11825	Siskiyou	One mile below summit	1220	Comment
RSA604050	Arctostaphylos patula	L. C. Wheeler	Mar 31 1935	3413	Siskiyou	Winton Butte, south ba	1189	Comment
RSA639545	Arctostaphylos patula	L. C. Wheeler	Sep 17 1952	6934	Siskiyou	[no locality information on the lal		Comment
RSA785506	Arctostaphylos patula	Doris Bowers	Sep 1 1972	1890	Siskiyou	Glass Mt., S/o Lava Beds	1829	Comment
SBBG83943	Arctostaphylos patula	R. Gankin, L. Srivastara	Nov 4 1957	260	Siskiyou	US Hwy 199, E side of hwy, appro		Comment
SEINET2029158	Arctostaphylos patula	L. C. Wheeler	5/31/1935	3413	Siskiyou	Winston Butte, south ba:	1188	Comment
UC1005654	Arctostaphylos patula	Frank W. Gould	May 15 1940	1245	Siskiyou	n slope Goosenest Moun	1523	Comment
UC1034044	Arctostaphylos patula	Wm. Bridge Cooke	Aug 21 1941	16220	Siskiyou	w side Shastina (n side of	2438	Comment
UC1190132	Arctostaphylos patula	Ira L. Wiggins	Jul 22 1955	13459	Siskiyou	ridge w China Creek (s side	944	Comment
UC1409416	Arctostaphylos patula	Frederick W. Oettinge	Aug 15 1968	527	Siskiyou	n end Hancock Lake; Salr	1935	Comment
UC1409417	Arctostaphylos patula	Frederick W. Oettinge	Aug 15 1968	527	Siskiyou	n end Hancock Lake; Salr	1935	Comment
UC1483421	Arctostaphylos patula	Maralyn A. Renner	Jul 23 1980	1929	Siskiyou	w side Upper Devil's Pea	1767	Comment
UC1483547	Arctostaphylos patula	Maralyn A. Renner	Sep 9 1980	2764	Siskiyou	ridge to sw Medecine M	2057	Comment
Read comments Feb 9 2009								
UC1540018	Arctostaphylos patula	Roseberry	May 11 1936	14	Siskiyou	n side Hippo Butte; Lava	1630	Comment
UC165732	Arctostaphylos patula	Geo. D. Butler	May 30 1909	794	Siskiyou	hills near Yreka		Comment



**CALIFORNIA COUNTIES - From CCH database; July 2015**

Specimen ID	Determination *	Collector	Collection Date	Collection I	County	Locality	Elevatio	Feedback
UC166057	Arctostaphylos patula	Geo. D. Butler	Mar 28 1909	586	Siskiyou	Yreka hills		Comment
UC21880	Arctostaphylos patula	Harley P. Chandler	June, 1901	1600	Siskiyou	near Marble Mountain; f	2285	Comment
UC21886	Arctostaphylos patula	Thos. Howell	April, 1892	1448	Siskiyou	near R.R. (top of mts.); Siskiyou N		Comment
UC410485	Arctostaphylos patula	Mrs. Eric Anderson	Apr 19 1923		Siskiyou	Shasta Spring		Comment
UC410799	Arctostaphylos patula	Mrs. Eric Anderson	Apr 19 1923		Siskiyou	Shasta Springs		Comment
UC412711	Arctostaphylos patula	Mus. Vert. Zool.	Jun 15 1911	145	Siskiyou	Jackson Lake		Comment
UC412767	Arctostaphylos patula	M. S. Baker	Aug 1 1897	94	Siskiyou	Mayfield rd 10 mi e Bartl	1524-18	Comment
UC54435	Arctostaphylos patula	H. M. Hall and E. B. B;	June, 1903	4103	Siskiyou	above Sheep Rock (n side	1371	Comment
UC549424	Arctostaphylos patula	R. H. Williams	Apr 01 1934		Siskiyou	n slope of mt Mt. Bolwar	1097	Comment
UC585198	Arctostaphylos patula	E. B. Babcock and G. I	Jun 11 1936	1950	Siskiyou	on hwy from Bray to We	1235	Comment
UC60989	Arctostaphylos patula	Geo. B. Grant	Sep-02	5171	Siskiyou	Sisson Mount Shasta	914-121	Comment
UC618622	Arctostaphylos patula	Wm. Bridge Cooke	Jun 17 1938	11016	Siskiyou	Sisson Southern Trail Mo	1523	Comment
UC630388	Arctostaphylos patula	Annetta Carter	Aug 20 1939	1458	Siskiyou	5.5 mi n Dunsmuir	1005	Comment
UC646815	Arctostaphylos patula	Reed C. Rollins and T.	Aug 15 1938	2722	Siskiyou	3 mi s Weed	914	Comment
UC673189	Arctostaphylos patula	Lincoln Constance and	May 14 1942	2921	Siskiyou	3 mi w Yreka (road to W;	1219	Comment
Read comments Mar 27 2013								
UC674758	Arctostaphylos patula	C. Hart Merriam and 'l	Oct 6 1899		Siskiyou	Sisson		Comment
UC796519	Arctostaphylos patula	Roxana S. Ferris and L	12 1948-Jun 16 19	11771	Siskiyou	on Forks of Salmon Rd at	1706	Comment
UC876449	Arctostaphylos patula	Lewis S. Rose	Jul 25 1937	37596	Siskiyou	Mt. Shasta City	1158	Comment
UCD53258	Arctostaphylos patula	Harriet P. Kelley	03 22 1914	s.n.	Siskiyou	Dunsmuir		Comment
UCD53302	Arctostaphylos patula	Roman Gankin, Chas.	11 04 1957	260	Siskiyou	U.S. Hwy 199; east side of hwy; a		Comment
UCD53415	Arctostaphylos patula	A. T. Leiser	03 22 1973	D2504	Siskiyou	Dunsmuir		Comment
UCD53416	Arctostaphylos patula	A. T. Leiser	03 22 1973	D2504	Siskiyou	Dunsmuir		Comment
UCD53417	Arctostaphylos patula	Robert E. Preston	06 23 2001	1564	Siskiyou	Siskiyou County: Klamatl	1889	Comment
UCR32086	Arctostaphylos patula	David J. Keil	Jul 3 1983	17380	Siskiyou	11 mi NE of junction of State Rou		Comment
UCSB16362	Arctostaphylos patula	Dennis Breedlove	6/10/1962	3290	Siskiyou	Southwest slope of Little	1554	Comment
CAS508179	Arctostaphylos patula	C. Hart Merriam	Oct. 2, 1910	s.n.	Siskiyou	Klamath River Loop, 3 or 4 mi. e.		Comment
CAS508180	Arctostaphylos patula	C. Hart Merriam	Oct. 4, 1910	s.n.	Siskiyou	Klamath River, 5 mi. below Hanc		Comment
CAS661229	Arctostaphylos patula	Charles H. Lamoureu	4-Nov-57	260	Siskiyou	US Highway 199, e. side of hwy, a		Comment
DS268973	Arctostaphylos patula	W. B. C.	6/17/1938	11016	Siskiyou	Sisson Southern Trail.	1523	Comment
DS270243	Arctostaphylos patula	W. B. C.	8/4/1939	13803	Siskiyou	Along the Sisson Souther	1523	Comment
LA42233	Arctostaphylos patula	William Bridge Cooke	August 4 1939	sn	Siskiyou	Mount Shasta, along the	1523	Comment
OBI36634	Arctostaphylos patula	David J. Keil	3-Jul-83	17348	Siskiyou	Slopes of Mt. Shasta along Memc		Comment
POM367405	Arctostaphylos patula	M. B. Dunkle	Aug 25 1944	9181	Siskiyou	Siskiyou National Forest; Coastal		Comment
SEINET2029610	Arctostaphylos patula	Reed C. Rollins_, T. S.	8/15/1938	2722	Siskiyou	3 mi south of Weed	914	Comment

**CALIFORNIA COUNTIES - From CCH database; July 2015**

48

Specimen ID	Determination *	Collector	Collection Date	Collection I	County	Locality	Elevatio	Feedback
POM209914	Arctostaphylos patula	H. F. Copeland	Mar 18 1932	A4	Sonoma	Rincon Ridge, north of Santa Rosa		Comment
RSA13419	Arctostaphylos patula	H. F. Copeland	Mar 18 1933	A13	Sonoma	Vine Hill region on College Avenue		Comment
SBBG28819	Arctostaphylos patula	H. F. Copeland	Mar 18 1932	A 4	Sonoma	Rincon Ridge, N of Santa Rosa		Comment
UC1409193	Arctostaphylos patula	C. W. Tilforth and Joh	Jul 18 1973		Sonoma	Graton Rd 1 mi e Occidental		Comment
A350906	Arctostaphylos patula	N. F. Bracelin	7/1/1931		Tehama	4.5 miles southeast of Shasta City		Comment Read comments Jul 9 2013
A350908	Arctostaphylos patula	N. F. Bracelin	7/1/1931		Tehama	4.5 miles s.e. of Shasta City, beside		Comment Read comments Jul 9 2013
A350930	Arctostaphylos patula	A. Eastwood & J. T. H	4/22/1934		Tehama	1 mile west of Paynes Creek		Comment
CAS213022	Arctostaphylos patula	Alice Eastwood, John	Apr. 22, 1934.		Tehama	1 mile w. of Payne's Creek		Comment
CAS213024	Arctostaphylos patula	Alice Eastwood, John	Apr. 22, 1934.		Tehama	4 miles w. of Payne's Creek		Comment
CAS312277	Arctostaphylos patula	John Thomas Howell	Aug. 8, 1943		Tehama	Log Spring Ridge, 1.1 miles west c		Comment
CAS428919	Arctostaphylos patula	John Thomas Howell	Aug. 18, 1960.		Tehama	Bluff Falls, near Lassen V	1981	Comment
CAS727528	Arctostaphylos patula	Roger Raiche	18-Mar-85		Tehama	Log Spring Road, west of	1462	Comment
CHSC83617	Arctostaphylos patula	L. P. Janeway	06 24 2001		Tehama	High Cascade Range. On	1676	Comment
CHSC88946	Arctostaphylos patula	A. Peterson	04 10 2003		Tehama	Hwy 36 east of Red Bluff	1219	Comment
DS161813	Arctostaphylos patula	M. B. Kildale	Sept. 11-20, 1926.		Tehama	Payne's Creek		Comment
DS207247	Arctostaphylos patula	Doris Kildale Gillespie	10-May-30		Tehama	Turner Mountain near Mineral		Comment
DS232201	Arctostaphylos patula	Alice Eastwood, John	Apr. 22, 1934.		Tehama	1 mile west of Payne's Creek		Comment
DS234393	Arctostaphylos patula	Mrs. H. P. Bracelin	1-Jul-31		Tehama	4.5 miles southeast of Sh	1219	Comment Read comments Jul 9 2013
DS331347	Arctostaphylos patula	John Thomas Howell	Aug. 8, 1943		Tehama	Log Spring Ridge, 1.1 miles west c		Comment
GH350956	Arctostaphylos patula	N. F. Bracelin	7/1/1931		Tehama	4.5 miles southeast of Shasta City		Comment Read comments Jul 9 2013
JEPS117432	Arctostaphylos patula	Lowell Ahart, John Di	07 17 2010		Tehama	About 50 yards east of th	829	Comment
JEPS38825	Arctostaphylos patula	Jos. Grinnell	May 12 1929		Tehama	above Mineral	1676	Comment
JEPS98871	Arctostaphylos patula	James Roof	Apr 19 1962		Tehama	0.9 mi W of Log Springs Ranger St		Comment
JEPS98872	Arctostaphylos patula	James Roof	Apr 19 1962		Tehama	0.3 mi [ ] of Log Springs Ranger St		Comment
LA42228	Arctostaphylos patula	Mrs. H. P. Bracelin	July 1 1931		Tehama	4.5 mi SE of Shasta City,	1219	Comment
POM209913	Arctostaphylos patula	Mrs. H. P. Bracelin	Jul 1 1931		Tehama	4.5 miles southeast of Sh	1220	Comment Read comments Jul 9 2013
POM367407	Arctostaphylos patula	Mrs. H. P. Bracelin	Jul 1 1931		Tehama	4.5 miles southeast of Sh	1220	Comment Read comments Jul 9 2013
POM367408	Arctostaphylos patula	B. C. Templeton	Jun 14 1960		Tehama	15 miles east of Red Bluff.		Comment
RSA13437	Arctostaphylos patula	Mrs. H. P. Bracelin	Jul 1 1931		Tehama	4.5 miles southeast of Sh	1220	Comment

**CALIFORNIA COUNTIES - From CCH database; July 2015**

Specimen ID	Determination *	Collector	Collection Date	Collection I	County	Locality	Elevatio	Feedback
							Read comments	Jul 9 2013
RSA31745	Arctostaphylos patula	A. A. Heller	Feb 16 1941	15879	Tehama	6 miles East of Paynes Creek.		Comment
RSA31746	Arctostaphylos patula	A. A. Heller	Feb 23 1942	16382	Tehama	6 miles East of Payne Creek Post		Comment
RSA31748	Arctostaphylos patula	A. A. Heller	Feb 23 1942	16380	Tehama	Top of grade east of the Paynes C		Comment
RSA339391	Arctostaphylos patula	Roger Raiche	Mar 18 1985	RR50148	Tehama	Long Springs Road, west	1463	Comment
RSA39729	Arctostaphylos patula	P. A. Munz	May 18 1947	11853	Tehama	On Hwy 89 2 miles south	1890	Comment
RSA40228	Arctostaphylos patula	J. T. Howell	Aug 8 1943	19212	Tehama	Log Spring Ridge, 1.1 miles W of F		Comment
SD43485	Arctostaphylos patula	Philip A. Munz	18-May-47	11853	Tehama	Hwy 89, 2 mi. S of main c	1889	Comment
SDSU2829	Arctostaphylos patula	D. F. Howe	5/28/1968	4540	Tehama	1.3 miles north of Log Sp	1372	Comment
SEINET2028689	Arctostaphylos patula	H. P. Bracelin	7/1/1931	502	Tehama	4.5 miles southeast of Shasta City		Comment
UC1052006	Arctostaphylos patula	R. A. Manning	Feb 18 1954	1	Tehama	Plum Creek rd six mi e Pa	975	Comment
UC1052008	Arctostaphylos patula	R. A. Manning	Feb 24 1954	4	Tehama	Inskip Lookout rd Quadr:	761	Comment
UC1052009	Arctostaphylos patula	R. A. Manning	Feb 18 1954	3	Tehama	on Plum Creek rd five mi	975	Comment
UC535015	Arctostaphylos patula	Mrs. H. P. Bracelin	1-Jul-31	502	Tehama	4.5 mi se Shasta City (be:	1219	Comment
							Read comments	Jul 9 2013
UC674744	Arctostaphylos patula	Vernon Bailey	Sep 25 1899		Tehama	above Government Flat;	1950	Comment
UC674757	Arctostaphylos patula	C. Hart Merriam	Sept. 1907		Tehama	Inskip Hill		Comment
UCD53315	Arctostaphylos patula	F. E. Todd	05 16 1935	s.n.	Tehama	Near Mineral		Comment
UCD53317	Arctostaphylos patula sub	Roger Raiche	03 18 1985	RR50148	Tehama	Log Springs Road; west o	1462	Comment
UCD80281	Arctostaphylos patula	CNPS SN Foothill Tear	06 21 2005	SNNR0330:	Tehama	Tehama County: USFS La	1158	Comment
UCR122871	Arctostaphylos patula	Susanne M. James	Apr 23 1980	124	Tehama	Highway 32, 1.4 mi south of Lass		Comment
UCR23067	Arctostaphylos patula	Susanne M. James	Apr 23 1980	122	Tehama	Hwy 32, 0.2 mi S Lassen N.F. bdry		Comment
SBBG128034	Arctostaphylos patula	L. Ahart, J. Dittes	Jul 17 2010	16878	Tehama	ca. 50 yards E of the gate	829	Comment
UCD53325	Arctostaphylos patula	Roman Gankin, W. R.	03 17 1966	714	Tehama	On Forest Service Road 23N04 (V		Comment
UCD53454	Arctostaphylos patula	Roman Gankin, W. R.	03 17 1966	713	Tehama	On Forest Service Road 23N04 (V		Comment
UCD53460	Arctostaphylos patula	Roman Gankin, W. R.	03 17 1966	714	Tehama	On Forest Service Road 23N04 (V		Comment
CAS239220	Arctostaphylos patula	John Thomas Howell	Aug. 28, 1936	12864	Trinity	7 miles from Minersville on road		Comment
CAS239222	Arctostaphylos patula	R. M. Holman	23-Apr-33	s.n.	Trinity	Between Beegum and Wildwood		Comment
CAS360453	Arctostaphylos patula	E. K. Balls	July 3 1949.	13792	Trinity	Trail to right above Bear	1066	Comment
CAS38595	Arctostaphylos patula	A. Junkans	Spring 1915	s.n.	Trinity	Weaverville		Comment
CAS38913	Arctostaphylos patula	Hay Fork School	24-Apr-24	s.n.	Trinity	Hay Fork.		Comment
CAS475969	Arctostaphylos patula	Elizabeth McClintock	14-Jun-56	s.n.	Trinity	Trail to Lion Lake, west of Coffee		Comment
CAS507540	Arctostaphylos patula	C. Hart Merriam	Aug. 27, 1918	s.n.	Trinity	Junction		Comment
CAS507544	Arctostaphylos patula	C. Hart Merriam	Aug. 27, 1918	s.n.	Trinity	Junction Trinity Co.		Comment
CAS556913	Arctostaphylos patula	Eugene Carter	29-Mar-72	358	Trinity	North Fork Trinity River,	944	Comment

**CALIFORNIA COUNTIES - From CCH database; July 2015**

50

Specimen ID	Determination *	Collector	Collection Date	Collection I	County	Locality	Elevatio	Feedback
CAS570399	Arctostaphylos patula	Eugene Carter	9-Aug-73	551	Trinity	North Fork Trinity River,	1645	Comment
CAS647021	Arctostaphylos patula	John Thomas Howell,	20-May-80	53533	Trinity	Scott Mt. summit on roa	1645	Comment
CHSC82600	Arctostaphylos patula	L. P. Janeway	07 08 2001	7297	Trinity	Klamath Ranges. North e	1710	Comment
DS197311	Arctostaphylos patula	Doris K. Kildale	Nov. 29, 1927	4231	Trinity	Trinity Center, upper Trinity River		Comment
DS197313	Arctostaphylos patula	Doris K. Kildale	Apr. 9, 1929	4548	Trinity	Island Mountain.		Comment
DS197314	Arctostaphylos patula	Doris K. Kildale	Apr. 9, 1928	4345	Trinity	Trinity Center		Comment
DS197342	Arctostaphylos patula	L. B. Kildale	Sept. 1, 1930	10416	Trinity	Trinity River at Douglas City.		Comment
DS199750	Arctostaphylos patula	L. B. Kildale	Aug. 26, 1930	10515	Trinity	South Fork Mountain.		Comment
DS200122	Arctostaphylos patula	L. B. Kildale	Sept. 14, 1930	10377	Trinity	Trinity River at Big French Creek.		Comment
DS65711	Arctostaphylos patula	W. R. Dudley	16-Aug-01	s.n.	Trinity	On Willow Creek Grade west of G		Comment
DS84701	Arctostaphylos patula	L. R. Abrams	24-Jul-16	6256	Trinity	Wildwood.		Comment
HSC100028	Arctostaphylos patula	J. P. Smith, J. O. Sawy	Jun 13 2010	12939	Trinity	Along road to summit of	1801	Comment
HSC100030	Arctostaphylos patula	J. P. Smith, J. O. Sawy	Jun 13 2010	12942	Trinity	Along road to summit of	1517	Comment
HSC26176	Arctostaphylos patula	J. P. Smith, J. O. Sawy	May 27 1972	5341	Trinity	1 mi. S of Dan Rice Creek	1220	Comment
HSC27118	Arctostaphylos patula	J. O. Sawyer	Apr 21 1973	2493	Trinity	Along Bear Lake Trail	945	Comment
HSC27462	Arctostaphylos patula	J. P. Smith, J. O. Sawy	May 27 1972	5342	Trinity	1 mi. S of Dan Rice Creek	1220	Comment
HSC28827	Arctostaphylos patula	J. P. Smith	Apr 21 1973	6344	Trinity	Eagle Creek Campgrounc	869	Comment
HSC31407	Arctostaphylos patula	D. E. Anderson	Jun 13 1972	5514	Trinity	Black Lassic	1738	Comment
HSC32692	Arctostaphylos patula	Thomas W. Nelson	May 30 1973	1005	Trinity	Red Lassic area	1799	Comment
HSC32867	Arctostaphylos patula	Thomas W. Nelson, Jæ	May 20 1973	917	Trinity	N of Black Lassic	1524	Comment
HSC34423	Arctostaphylos patula	J. P. Smith, J. O. Sawy	Jul 3 1973	7011	Trinity	Hill south and west of So	1585	Comment
HSC37187	Arctostaphylos patula	Lon Hall	May 17 1975	362	Trinity	N of confluence of Ditch	770	Comment
HSC40130	Arctostaphylos patula	Thomas W. Nelson, Jæ	Oct 25 1976	3268	Trinity	FS 1S07 at Summit SW of	1677	Comment
HSC54339	Arctostaphylos patula	G. L. Clifton	Jul 16 1979	7830	Trinity	Near Pickett Peak, close	1695	Comment
HSC59956	Arctostaphylos patula	M. A. Ericksen	Jun 22 1979	342	Trinity	Horsehead Mtn., SE slop	1776	Comment
HSC67135	Arctostaphylos patula	J. P. Smith	Apr 21 1973	6270	Trinity	Along Coffee Creek Rd. k	610	Comment
HSC67136	Arctostaphylos patula	J. P. Smith	Apr 21 1973	6344	Trinity	Eagle Creek Campgrounc	869	Comment
HSC67137	Arctostaphylos patula	J. P. Smith	Apr 21 1973	6271	Trinity	Along Coffee Creek Rd. k	610	Comment
HSC67140	Arctostaphylos patula	J. P. Smith, J. O. Sawy	Jun 23 1975	8342	Trinity	9.5 mi. S of Hwy. 299 at I	1768	Comment
HSC67168	Arctostaphylos patula	J. P. Smith, J. O. Sawy	May 27 1972	5341	Trinity	1 mi. S of Dan Rice Creek	1220	Comment
HSC70309	Arctostaphylos patula	M. A. Baker	May 24 1980	1484	Trinity	Near Long Ridge	45	Comment
HSC72291	Arctostaphylos patula	J. P. Smith, J. O. Sawy	Apr 8 1978	9580	Trinity	Hwy. 36, 1 mi. from Hayf	1067	Comment
HSC78414	Arctostaphylos patula	John S. Palmer	Jun 23 1975	389	Trinity	Bear Lakes Area, along tr	1463	Comment
HSC78800	Arctostaphylos patula	John S. Palmer	Sep 7 1973	178	Trinity	Bear Lakes Area, along sl	1845	Comment
RSA20910	Arctostaphylos patula	C. B. Wolf	Aug 12 1937	9198	Trinity	North Coast Range, Sout	1646	Comment

**CALIFORNIA COUNTIES - From CCH database; July 2015**

51

Specimen ID	Determination *	Collector	Collection Date	Collection I	County	Locality	Elevatio	Feedback
RSA258858	Arctostaphylos patula	Thomas W. Nelson, Jr	May 20 1973	917	Trinity	North of Black Lassic.	1524	Comment
RSA299480	Arctostaphylos patula	J. P. Smith, J. O. Sawy	Jun 23 1975	8342	Trinity	9.5 miles south of State I	1768	Comment
RSA48905	Arctostaphylos patula	P. A. Munz	May 17 1949	13275	Trinity	1 mile north of Rush Cre	1067	Comment
RSA49843	Arctostaphylos patula	E. K. Balls	Jul 1 1949	13756	Trinity	Trail from Dedrick to lake	1220	Comment
RSA50253	Arctostaphylos patula	E. K. Balls	Jul 4 1949	13816	Trinity	Below Chloride Mine, tra	793	Comment
RSA50269	Arctostaphylos patula	E. K. Balls	Jul 3 1949	13792	Trinity	Trail to right above Bear	1067	Comment
RSA70845	Arctostaphylos patula	Richard M. Holman	Aug 23 1933	s.n.	Trinity	Between Beegum and Wildwood		Comment
UC1193134	Arctostaphylos patula	P. Zinke	Jun 20 1950	132	Trinity	divide between Casoose	1584	Comment
UC704271	Arctostaphylos patula	Frank A. Pitelka	Jun 19 1943	238	Trinity	Hayfork Bally	1767	Comment
UC774950	Arctostaphylos patula	Carl B. Wolf	Aug 12 1937	9198	Trinity	Cold Spring Lookout Nor	1645	Comment
UCD22546	Arctostaphylos patula	James I. Mallory	01 01 1970	369	Trinity	Hayfork Valley. Just east	746	Comment
UCD53257	Arctostaphylos patula	J. P. Smith, J. O. Sawy	06 23 1975	8342	Trinity	9.5 miles south of State I	1767	Comment
UCD53292	Arctostaphylos patula	Joseph M. DiTomaso	06 24 1975	52	Trinity	Trinity County: On flat ar	1554	Comment
UCD63200	Arctostaphylos patula	Joseph M. DiTomaso	06 30 1976	543	Trinity	Trinity Co.: Trinity Alps, C	2103	Comment
CAS315267	Arctostaphylos patula	Mrs. H. C. Cantelow	8-Jun-39	s.n.	Trinity	1 mi. w. of junction, Red Bluff. Ha		Comment
CAS350814	Arctostaphylos patula	Mrs. H. C. Cantelow	8-Jun-39	2651	Trinity	Hayfork Road, 1 mi. n. of jct. Red		Comment
CAS515194	Arctostaphylos patula	C. Hart Merriam	5-Jul-21	s.n.	Trinity	Katy Luckie's Ranch, Hayfork		Comment
HSC89636	Arctostaphylos patula	William E. Avery, Mat	Mar 11 1989		Trinity	Hwy. 299 at Vista Point overlooki		Comment
RSA121833	Arctostaphylos patula	H. A. Jensen	Oct-31	241	Trinity	Dobbins Gulch	823	Comment
UC505171	Arctostaphylos patula	R. M. Holman	Apr 23 1923		Trinity	between Beegum and Wildwood		Comment
A350893	Arctostaphylos patula	N. F. Bracelin	9/14/1932	743	Tulare	Roadside spring 3 miles west of N		Comment
A350907	Arctostaphylos patula	N. F. Bracelin	9/14/1932	743	Tulare	Roadside spring 3 miles west of N		Comment
CAS159976	Arctostaphylos patula	Mrs. Charles Derby	Jul-28	s.n.	Tulare	Sequoia National Park		Comment
CAS239283	Arctostaphylos patula	Mrs. H. P. Bracelin	14-Sep-32	743	Tulare	Roadside spring 3 miles w	1981	Comment
CAS269627	Arctostaphylos patula	Ynez Whilton Winblac	Aug. 12, 1937.	s.n.	Tulare	Mineral King		Comment
CAS300192	Arctostaphylos patula	John Thomas Howell	Aug. 5, 1942.	17713	Tulare	Between Big Arroyo and	3047	Comment
CAS300193	Arctostaphylos patula	John Thomas Howell	24-Jul-42	17129	Tulare	Mineral King	2377	Comment
CAS361688	Arctostaphylos patula	John Thomas Howell	July 24, 1950.	27287	Tulare	Monache Creek S. Fk.	2743	Comment
CAS578918	Arctostaphylos patula	John Thomas Howell,	13-May-68	44300	Tulare	Cherry Hill Road, Poison	2224	Comment
CAS584136	Arctostaphylos patula	John Thomas Howell,	July 14, 1971.	48404	Tulare	North Fork of Manter Cr	2377	Comment
CAS584138	Arctostaphylos patula	Paul Leskinen	30-Jul-72	1048	Tulare	Nobe Young Meadow ne	1981	Comment
CAS584151	Arctostaphylos patula	Paul Leskinen	29-Jul-72	1017	Tulare	Southern end of Slate M	2438	Comment
CAS584152	Arctostaphylos patula	Joseph Keefe	20 Oct. 1973	14697	Tulare	Along road 0.2 mile nortl	2773	Comment
CAS584170	Arctostaphylos patula	John Thomas Howell,	Aug. 7, 1967	43408	Tulare	About 2 mi. nw. of Beach	2499	Comment
CAS584171	Arctostaphylos patula	Paul Leskinen	15-Jul-72	874	Tulare	Summit of Bald Mtn. Ker	2743	Comment

**CALIFORNIA COUNTIES - From CCH database; July 2015**

Specimen ID	Determination *	Collector	Collection Date	Collection I	County	Locality	Elevatio	Feedback
CAS587546	Arctostaphylos patula	Ernest C. Twisselman	7-May-70	16584	Tulare	4.2 mi. above the Johnsc	1417	Comment
CAS587547	Arctostaphylos patula	Ernest C. Twisselman	August 13, 1968.	14861	Tulare	Monache jeep trail on De	2621	Comment
CAS587548	Arctostaphylos patula	Ernest C. Twisselman	29-Aug-71	18342	Tulare	Point across the canyon i	2706	Comment
CAS587550	Arctostaphylos patula	Ernest C. Twisselman	July 28, 1965.	11282	Tulare	Ridge between Rattlesna	2255	Comment
CAS587551	Arctostaphylos patula	Ernest C. Twisselman	11-May-66	12191	Tulare	Horse Meadow.	2240	Comment
CAS587552	Arctostaphylos patula	Ernest C. Twisselman	19-Aug-65	11481	Tulare	N. slope of the summit ri	2834	Comment
CAS587553	Arctostaphylos patula	Ernest C. Twisselman	21-Sep-67	13903	Tulare	Paloma Meadow Rd. on	2590	Comment
CAS587559	Arctostaphylos patula	Ernest C. Twisselman	23-Jul-64	9814	Tulare	Trail to Baker Point.	2194	Comment
CAS587560	Arctostaphylos patula	Ernest C. Twisselman	3-Oct-63	9060	Tulare	The Needles.	2438	Comment
CAS600739	Arctostaphylos patula	Ernest C. Twisselman	19-Aug-65	11481	Tulare	N. slope of the summit ri	2834	Comment
CAS600751	Arctostaphylos patula	Ernest C. Twisselman	23-Jul-64	9814	Tulare	Trail to Baker Point.	2194	Comment
CAS600753	Arctostaphylos patula	Ernest C. Twisselman	21-Sep-67	13903	Tulare	Paloma Meadow Rd, on	2590	Comment
CAS600754	Arctostaphylos patula	Ernest C. Twisselman	13-Aug-68	14861	Tulare	Monache jeep trail on De	2621	Comment
CAS600891	Arctostaphylos patula	Ernest C. Twisselman	3-Oct-63	9060	Tulare	The Needles.	2438	Comment
CAS600931	Arctostaphylos patula	Ernest C. Twisselman	29-Aug-71	18342	Tulare	Point across the canyon i	2706	Comment
CAS600932	Arctostaphylos patula	Ernest C. Twisselman	31-Aug-71	18305	Tulare	Nine Mile Canyon.	2407	Comment
CAS605758	Arctostaphylos patula	Ralph Hopping	26-May-11	2	Tulare	Sequoia Forest.	1523	Comment
CAS605759	Arctostaphylos patula	James Farley	10-Jul-29	28	Tulare	Mineral King.	2285	Comment
CAS653621	Arctostaphylos patula	Ernest C. Twisselman	28-Jul-65	11282	Tulare	Ridge between Rattlesna	2255	Comment
CAS653634	Arctostaphylos patula	Ernest C. Twisselman	23-Jul-64	9814	Tulare	Trail to Baker Point.	2194	Comment
CAS705632	Arctostaphylos patula	James Farley	July 10-29	62814	Tulare	Mineral King	2285	Comment
CAS712582	Arctostaphylos patula	Jim Shevock	3/22/1970	49	Tulare	Forks of Kern River.	1341	Comment
CAS896290	Arctostaphylos patula	C. W. Tilforth, John D	25/IX/75	1117	Tulare	Alder Creek and Hiway 1	1981	Comment
DS18260	Arctostaphylos patula	W. R. Dudley	July 17-1897	1930	Tulare	Soda Springs in Soda Creek, S. Sie		Comment
DS18261	Arctostaphylos patula	W. R. Dudley	July 18, 1897	1988	Tulare	Lower Kern Lake, s. Sierra Nevada		Comment
DS18263	Arctostaphylos patula	W. R. Dudley	Sept. 7, 1898	2679	Tulare	Near Dome Rock, s. Sierra Nevadi		Comment
DS18267	Arctostaphylos patula	W. R. Dudley	July 12, 1897	1828	Tulare	Cahoon Meadow. S. Sierra Nevad		Comment
DS234382	Arctostaphylos patula	Mrs. H. P. Bracelin	14-Sep-32	743	Tulare	roadside spring 3 miles w	1981	Comment
GH350957	Arctostaphylos patula	N. F. Bracelin	9/14/1932	743	Tulare	Roadside spring 3 miles west of N		Comment
JEPS38804	Arctostaphylos patula	W. L. Jepson	Aug 13 1911	4664	Tulare	Garfield Forest Big Trees	1981	Comment
JEPS38805	Arctostaphylos patula	W. L. Jepson	Jun 29 1912	4891	Tulare	near Lloyd Meadows; Ke	1981	Comment
LA42229	Arctostaphylos patula	Mrs. H. P. Bracelin	September 14 1938	743	Tulare	Sierra Nevada, Sequoia N	1981	Comment
POM286023	Arctostaphylos patula	Lyman Benson	Sep 21 1935	7486	Tulare	Portuguese Meadow, Su	1982	Comment
POM296846	Arctostaphylos patula	Henry J. Ramsey, Mrs	Aug 1 1938	s.n.	Tulare	Mineral King.		Comment
POM318246	Arctostaphylos patula	Cynthia Taylor	May 1 1971	90	Tulare	Tiger Flat, 4.5 miles north of Gree		Comment

**CALIFORNIA COUNTIES - From CCH database; July 2015**

53

Specimen ID	Determination *	Collector	Collection Date	Collection I	County	Locality	Elevatio	Feedback
POM318258	Arctostaphylos patula	B. K. Knight	May 1 1971	47	Tulare	Tiger Flat, 4.5 miles north of Gree		Comment
RSA13423	Arctostaphylos patula	Mrs. H. P. Bracelin	Sep 14 1938	743	Tulare	Roadside spring 3 miles west of M		Comment
RSA195259	Arctostaphylos patula	E. C. Twisselmann	Sep 21 1967	13903	Tulare	Paloma Meadow Road o	2591	Comment
RSA216641	Arctostaphylos patula	E. C. Twisselmann	May 7 1970	16584	Tulare	4.2 miles above the John	1418	Comment
RSA255830	Arctostaphylos patula	C. W. Tilforth, John D	Sep 25 1975	1117	Tulare	Alder Creek and Hiway 1	1982	Comment
RSA273022	Arctostaphylos patula	C. W. Tilforth, J. Dour	Oct 24 1978	1718	Tulare	North of Johnsondale alc	2149	Comment
RSA367219	Arctostaphylos patula	Anstruther Davidson	Jul-08	1711	Tulare	Sequoia National Forest		Comment
RSA38436	Arctostaphylos patula	P. A. Munz	Sep 20 1947	12167	Tulare	Panorama Ridge near Po	2317	Comment
RSA58464	Arctostaphylos patula	P. A. Munz	Jul 24 1950	15369	Tulare	South Fork of Monache C	2744	Comment
RSA635543	Arctostaphylos patula	Jon E. Keeley	May 19 1979	7294	Tulare	Road between Johnsonvi	2130	Comment
RSA635544	Arctostaphylos patula	Jon E. Keeley	May 19 1979	7295	Tulare	Road between Johnsonvi	2130	Comment
RSA635545	Arctostaphylos patula	Jon E. Keeley	May 20 1978	7298	Tulare	Redwood Meadows Cam	3300	Comment
RSA635547	Arctostaphylos patula	Jon E. Keeley	May 20 1978	7299	Tulare	Redwood Meadows Cam	3300	Comment
RSA635548	Arctostaphylos patula	Jon E. Keeley	Jul 23 1985	7958	Tulare	2.1 km west of Atwell Campgrou		Comment
RSA635549	Arctostaphylos patula	Jon E. Keeley	Jul 23 1985	7961	Tulare	3.9 km west of Atwell Campgrou		Comment
RSA635551	Arctostaphylos patula	Jon E. Keeley	Oct 9 1993	25148	Tulare	Adjacent to Hwy. 190, ca	1580	Comment
RSA635552	Arctostaphylos patula	Jon E. Keeley	Oct 9 1993	25132	Tulare	Adjacent to Hwy. 190, ca	1740	Comment
RSA635553	Arctostaphylos patula	Jon E. Keeley	Oct 9 1993	25131	Tulare	Adjacent to Hwy. 190, ca	1740	Comment
RSA635554	Arctostaphylos patula	Jon E. Keeley	Oct 9 1993	25151	Tulare	Adjacent to Hwy. 190, ca	1580	Comment
RSA635555	Arctostaphylos patula	Jon E. Keeley	Oct 9 1993	25134	Tulare	Adjacent to Hwy. 190, ca	1740	Comment
RSA635556	Arctostaphylos patula	Jon E. Keeley	Oct 9 1993	25138	Tulare	Adjacent to Hwy. 190, ca	2010	Comment
RSA635558	Arctostaphylos patula	Jon E. Keeley	Oct 9 1993	25140	Tulare	Adjacent to Hwy. 190, ca	2010	Comment
RSA635560	Arctostaphylos patula	Jon E. Keeley	Oct 9 1993	25139	Tulare	Adjacent to Hwy. 190, ca	2010	Comment
RSA635561	Arctostaphylos patula	Jon E. Keeley	Oct 9 1993	25137	Tulare	Adjacent to Hwy. 190, ca	2010	Comment
RSA635562	Arctostaphylos patula	Jon E. Keeley	Oct 9 1993	25133	Tulare	Adjacent to Hwy. 190, ca	1740	Comment
RSA792786	Arctostaphylos patula	James Wiley Tatum	Jun 7 1976	355	Tulare	Above Brush Meadow. Located o		Comment
RSA792787	Arctostaphylos patula	James Wiley Tatum	Jun 7 1976	355	Tulare	Above Brush Meadow. Located o		Comment
SBBG114983	Arctostaphylos patula	D. Wilken, E. Painter,	Jun 28 2002	15930	Tulare	trail on W side of Minera	2400	Comment
SBBG50200	Arctostaphylos patula	J. T. Howell, G. H. Tru	Jul 4 1967	42994	Tulare	2 mi S of Troy Meadow;	2377	Comment
SBBG5466	Arctostaphylos patula	H. Dearing, M. Dearin	Apr 13 1940	4188	Tulare	above Camp Nelson		Comment
SBBG60047	Arctostaphylos patula	J. R. Robbins, R. C. Ro	Jun 7 1932		Tulare	Sequoia Nat Park	1950	Comment
SBBG60049	Arctostaphylos patula	Mrs. H. P. Bracelin	Sep 14 1932	743	Tulare	3 mi W of Mineral King	1981	Comment
SDSU2831	Arctostaphylos patula	Alice Pratt	8/1/1930	1230	Tulare	Giant Forest.		Comment
SEINET2028700	Arctostaphylos patula	H. P. Bracelin	9/14/1932	743	Tulare	roadside spring 3 miles west of M		Comment
SFV17030	Arctostaphylos patula	F. Beerstein	Aug 23 1996	10	Tulare	Sierra Nevada Along Ken	2530	Comment

**CALIFORNIA COUNTIES - From CCH database; July 2015**

54

Specimen ID	Determination *	Collector	Collection Date	Collection I	County	Locality	Elevatio	Feedback
UC1324059	Arctostaphylos patula	H. K. Wagner	Jun 13 1936	278	Tulare	Redwood Meadow Rang	1920	Comment
UC1540294	Arctostaphylos patula	Akey	Sep 28 1936	201	Tulare	1/2 mi w Little Baldy; Sec	2194	Comment
UC1540329	Arctostaphylos patula	Harold and Virginia B	Jul 10 1948	2110	Tulare	Mineral King Road Sequc	1964	Comment
UC412677	Arctostaphylos patula	Cal. Mus. Vert. Zool.	Jul 31 1911		Tulare	Trout Cr. Sierra Nevada N	1828	Comment
UC412708	Arctostaphylos patula	W. P. Taylor	Aug 7 1911		Tulare	Monache Mt. Sierra Nev	2743	Comment
UC412709	Arctostaphylos patula	W. P. Taylor	Jul 7 1911		Tulare	Cannell Meadows Sierra	2285	Comment
UC412710	Arctostaphylos patula	Cal. Mus. Vert. Zool.	Jul 24 1911		Tulare	near Taylor Meadow; Sie	2133	Comment
UC535013	Arctostaphylos patula	Mrs. H. P. Bracelin	Sep 14 1932	743	Tulare	roadside spring 3 mi w N	1981	Comment
UC63338	Arctostaphylos patula	H. M. Hall and H. D. B	17 1904-Jun 20 19	5157	Tulare	Brown Meadows Southe	2285	Comment
UC63339	Arctostaphylos patula	H. M. Hall and H. D. B	Aug. 1904	5709	Tulare	Atwell's Mill Southern Si	2133	Comment
UC73574	Arctostaphylos patula	Ralph Hopping	Sep 27 1901	127	Tulare	Lower Bear Paw Mountain Kawe	2042	Comment
UCD53428	Arctostaphylos patula	John Thomas Howell,	05 13 1968	44300	Tulare	Cherry Hill Road; Poison	2224	Comment
UCD53436	Arctostaphylos patula sub	James I. Mallory	08 01 1968	327	Tulare	100 feet south of Hedricl	1889	Comment
UCR131055	Arctostaphylos patula	June Latting	May 27 1973	s.n.	Tulare	Southern Sierra Nevada l	1707	Comment
UCSB50969	Arctostaphylos patula	James Tatum	6/7/1976	355	Tulare	On the county line along	3020	Comment
A350952	Arctostaphylos patula	D. E. Boufford	7/24/1973	10997	Tulare	Sequoia National Park, west side		Comment
CAS315172	Arctostaphylos patula	Charles Townsend	Mar. 27, 1941.	s.n.	Tulare	About 8 miles from the C	1371	Comment
CAS578909	Arctostaphylos patula	Paul Leskinen	6-Jul-72	817	Tulare	West of Fish Creek Meac	2346	Comment
CAS578910	Arctostaphylos patula	John Thomas Howell,	29-Jul-70	47071	Tulare	1 mile from Long Meado	2346	Comment
CAS578920	Arctostaphylos patula	John Thomas Howell,	4-Jul-67	42994	Tulare	2 miles south of Troy Me	2377	Comment
CAS584149	Arctostaphylos patula	Paul Leskinen	3 Aug. 72	1125	Tulare	Sand Hills Area, Kern can	1676	Comment
CAS584150	Arctostaphylos patula	Paul Leskinen	3-Aug-72	1111	Tulare	Sand Hills area, Kern Can	1676	Comment
CAS584169	Arctostaphylos patula	John Thomas Howell,	15-Jul-71	48579	Tulare	NE. of Taylor Meadow be	2316	Comment
CAS584172	Arctostaphylos patula	Edward Pittman	22-Sep-65	153	Tulare	Chimney Peak, southeas	2407	Comment
CAS587549	Arctostaphylos patula	Ernest C. Twisselman	July 30, 1969.	15758	Tulare	West side of East Sirretta	2773	Comment
CAS587556	Arctostaphylos patula	Ernest C. Twisselman	1-Jun-68	14296	Tulare	Mineral King, 2.2 mi. abc	2301	Comment
CAS587557	Arctostaphylos patula	Ernest C. Twisselman	21-Jun-57	3672	Tulare	Ridge just n. of Portugesi	2270	Comment
CAS600752	Arctostaphylos patula	Ernest C. Twisselman	31-May-67	13264	Tulare	Cherry Hill Rd., 0.9 mi. be	2042	Comment
CAS600896	Arctostaphylos patula	Ernest C. Twisselman	June 1, 1968.	14296	Tulare	Mineral King, 2.2 miles a	2301	Comment
CAS600917	Arctostaphylos patula	Ernest C. Twisselman	21-Jun-57	3672	Tulare	Ridge just n. of Portugesi	2270	Comment
CAS600920	Arctostaphylos patula	Ernest C. Twisselman	24-May-57	3577	Tulare	Kernville Rd., 0.5 mi. w. c	1828	Comment
CAS600930	Arctostaphylos patula	Ernest C. Twisselman	30-Jul-69	15758	Tulare	W. side of East Sirretta P	2773	Comment
CAS653630	Arctostaphylos patula	Ernest C. Twisselman	31-May-67	13264	Tulare	Cherry Hill Road, 0.9 mi.	2042	Comment
CAS698101	Arctostaphylos patula	Jack Rockwell	6/7/1969	69-0546	Tulare	Near Clover Creek along	2042	Comment
DS10438	Arctostaphylos patula	W. R. Dudley	July 28, 1897	2317	Tulare	Trail to the Big Arroyo s. Sierra Ne		Comment



**CALIFORNIA COUNTIES - From CCH database; July 2015**

55

Specimen ID	Determination *	Collector	Collection Date	Collection I	County	Locality	Elevatio	Feedback
DS134650	Arctostaphylos patula	H. M. Hall, H. P. Chan	July, 1900	729	Tulare	So. Fork, San Joaquin River.		Comment
DS14332	Arctostaphylos patula	W. R. Dudley	Aug 13, 1896	1628	Tulare	At Wells Mill		Comment
DS14354	Arctostaphylos patula	W. R. Dudley	Aug. 16, 1895	1316	Tulare	W. of Marble fork of Kaw	1523	Comment
DS14356	Arctostaphylos patula	W. R. Dudley	July 14-1895	683	Tulare	On trail from French Joe	1829-21	Comment
DS18246	Arctostaphylos patula	W. R. Dudley	July 11, 1897	1788	Tulare	Coffee Pot Basin.		Comment
DS18264	Arctostaphylos patula	W. R. Dudley	Aug. 31, 1898	2652	Tulare	Nelson's Fork. Tule River.		Comment
DS18268	Arctostaphylos patula	W. R. Dudley	July 15, 1897	1911	Tulare	Hacket Trail S. Fork of Kaweah Riv		Comment
DS27370	Arctostaphylos patula	H. M. Hall, H. P. Chan	July, 1900	729	Tulare	S. Fork of San Joaquin Riv	2438	Comment
DS27383	Arctostaphylos patula	W. R. Dudley	July 14, 1895	683	Tulare	Descent toward creek crossing. K		Comment
DS27384	Arctostaphylos patula	W. R. Dudley	July 18, 1897	1972	Tulare	Hockett Trail above trout Meado		Comment
JEPS38801	Arctostaphylos patula	W. L. Jepson	Aug 8 1900	1100	Tulare	gorge of Whitney (Crabtr	2773	Comment
JEPS98807	Arctostaphylos patula	James B. Roof	July 6 1964		Tulare	9 mi above Camp Nelson (1 mi be		Comment
OBI28986	Arctostaphylos patula	David J. Keil, Les Bow	30-May-82	16121	Tulare	T14S, R29E, sect 29. Ca. :	2072	Comment
POM160581	Arctostaphylos patula	Mrs. Lester Rountree	Aug 15 1929	s.n.	Tulare	Above Atwell Mill.	1829	Comment
POM320395	Arctostaphylos patula	Ellen Stein	Apr 29 1972	79	Tulare	4.5 miles N. of Greenhorn Summi		Comment
POM367410	Arctostaphylos patula	R. S. Woglum	May 26 1935	1114	Tulare	Badger Pass.		Comment
POM367411	Arctostaphylos patula	B. C. Templeton	Jun 18 1957	s.n.	Tulare	Between Rutherford and Quaking		Comment
RSA220271	Arctostaphylos patula	E. C. Twisselmann	Jul 30 1969	15758	Tulare	West side of East Sirrett:	2774	Comment
RSA635557	Arctostaphylos patula	Jon E. Keeley	Oct 9 1993	25142	Tulare	Adjacent to Hwy. 190, ca	1910	Comment
RSA70828	Arctostaphylos patula	F. W. Peirson	Aug 11 1919	834	Tulare	Funston Camp, Kern Rive	2043	Comment
SBBG116949	Arctostaphylos patula	E. Collins, A. Wyatt	Sep 29 2003		Tulare	St Hwy 190, ca. 3 mi E of	1765	Comment
SBBG60046	Arctostaphylos patula	L. Rowntree	Aug 15 1929		Tulare	above Atwell Mill	1828	Comment
SD43511	Arctostaphylos patula	Philip A. Munz	20-Sep-47	12167	Tulare	Greenhorn Mtns., Panor:	2315	Comment
SEINET4077082	Arctostaphylos patula	W. Denneen	6/12/1960	87	Tulare	Sequoia National Park. N	2163	Comment
UC1540326	Arctostaphylos patula	Harold and Virginia B;	Jul 10 1948	2097	Tulare	Mineral King Road Sequc	1615	Comment
UC63440	Arctostaphylos patula	H. M. Hall and H. D. B	Jul-04	5559	Tulare	near East Fork; Sierra Nevada Mo		Comment
UCD53429	Arctostaphylos patula	John Thomas Howell,	07 29 1970	47071	Tulare	1 mile from Long Meado	2346	Comment
UCD53464	Arctostaphylos patula sub	James I. Mallory	08 09 1968	335	Tulare	Above Griswold Trail; 1 1	2285	Comment
UCR26117	Arctostaphylos patula	Michael J. Kelly	May 15 1975	80	Tulare	on right side of Western	2043	Comment
UCSB30232	Arctostaphylos patula	Karen Jensen	8/14/1965	306	Tulare	Along Monarch Creek Tr:	2773	Comment
UCSB30727	Arctostaphylos patula	Michael Kelly	5/15/1975	80	Tulare	Right side of Western Div	2042	Comment
UCSB4771	Arctostaphylos patula	Cornelius Muller	5/12/1951	8922	Tulare	Above Quaking Aspen Meadow n		Comment
A350896	Arctostaphylos patula	A. Eastwood & J. T. H	6/19/1940	8619	Tuolumne	Confidence		Comment
CAS1115343	Arctostaphylos patula	G. Wahlert, M. Connc	27-Jun-07	87	Tuolumne	Hwy 108 at Spicer Meadi	2050	Comment
CAS195156	Arctostaphylos patula	M. S. Jussel	June 27, 1930.	s.n.	Tuolumne	Camp Baxter, North Fork	1676	Comment

**CALIFORNIA COUNTIES - From CCH database; July 2015**

56

Specimen ID	Determination *	Collector	Collection Date	Collection I	County	Locality	Elevatio	Feedback
CAS269408	Arctostaphylos patula	Alice Eastwood, John	July 19, 1939.	7465	Tuolumne	4 miles from Long Barn c	1219-13	Comment
CAS279724	Arctostaphylos patula	Alice Eastwood, John	July 19, 1940.	8619	Tuolumne	Confidence		Comment
CAS578897	Arctostaphylos patula	John Thomas Howell	June 3, 1955.	s.n.	Tuolumne	Near Long Barn	1493	Comment
CAS578898	Arctostaphylos patula	C. R. Quick	May 10, 1951.	51-01	Tuolumne	Cow Creek	1874	Comment
DS164618	Arctostaphylos patula	H. E. McMinn	5/8/2023	925b	Tuolumne	Smith Meadow Trail		Comment
DS171907	Arctostaphylos patula	H. E. McMinn	5/8/2023	925c	Tuolumne	Smith Meadow Trail		Comment
DS171923	Arctostaphylos patula	H. E. McMinn	5/8/2023	925a	Tuolumne	Smith Meadow Trail		Comment
DS247245	Arctostaphylos patula	Ira L. Wiggins	15-Jun-34	6863	Tuolumne	Cold Springs, (Jeness Hill)	1706	Comment
DS27372	Arctostaphylos patula	Le Roy Abrams	July 20, 1911.	4735	Tuolumne	Between Long Barn and c	1371	Comment
DS27373	Arctostaphylos patula	Le Roy Abrams	July 20, 1911.	4736	Tuolumne	Between Long Barn and c	1371	Comment
DS409375	Arctostaphylos patula	Ira L. Wiggins	13-Apr-58	14318	Tuolumne	On southwesterly face of	1097	Comment
DS450388	Arctostaphylos patula	Ira L. Wiggins	15-May-55	13423	Tuolumne	Volcanic tufa 4 mi. E of L	1645	Comment
DS505715	Arctostaphylos patula	Ira L. Wiggins	15-Jun-34	6862	Tuolumne	Cold Springs, 6.6 miles b	1706	Comment
DS578656	Arctostaphylos patula	J. H. Thomas	14-May-60	8708	Tuolumne	Sierra Nevada, Pigeon Fla	1828	Comment
DS694400	Arctostaphylos patula	Burt Walker	September 4, 1930	66	Tuolumne	Mather, Yosemite National Park		Comment
GH350887	Arctostaphylos patula	I. L. Wiggins	6/15/1934	6863	Tuolumne	Cold Springs, (Jeness Hill) 6.6 mile		Comment
GH350911	Arctostaphylos patula	L. Abrams	7/20/1911	4736	Tuolumne	Between Long Basin and Cold Spr		Comment
JEPS38815	Arctostaphylos patula	Adele Lewis Grant	Apr 22 1916	667	Tuolumne	near Sonora; Sierra Nevada, Bald		Comment
JEPS38816	Arctostaphylos patula	Adele Lewis Grant	Jul 11 1915	22	Tuolumne	Strawberry		Comment
OBI14572	Arctostaphylos patula	Robert J. Rodin	28-Jun-54	5961	Tuolumne	Douglas Flat, Dardanelle:	1889	Comment
POM131746	Arctostaphylos patula	P. A. Munz	Jul 18 1923	7380	Tuolumne	Mather.	1402	Comment
POM286022	Arctostaphylos patula	Lyman Benson	Jul 4 1932	3925	Tuolumne	Aspen Valley Ranger Stat	1951	Comment
POM307753	Arctostaphylos patula	Henry J. Ramsey, Mrs	Aug 31 1940	2584	Tuolumne	Douglas Resort, Highway 108.		Comment
RSA635563	Arctostaphylos patula	Jon E. Keeley	Jun-92	7493	Tuolumne	Inspiration Point, road tc	1150	Comment
RSA635564	Arctostaphylos patula	Jon E. Keeley	Jun-92	7494	Tuolumne	Inspiration Point, road tc	1150	Comment
RSA635565	Arctostaphylos patula	Jon E. Keeley	Jun-92	7495	Tuolumne	Inspiration Point, road tc	1150	Comment
RSA635567	Arctostaphylos patula	Jon E. Keeley	Jun-92	7496	Tuolumne	Inspiration Point, road tc	1150	Comment
RSA635568	Arctostaphylos patula	Jon E. Keeley	Jun-92	7483	Tuolumne	Inspiration Point, road tc	1150	Comment
RSA635570	Arctostaphylos patula	Jon E. Keeley	Jun-92	7489	Tuolumne	Inspiration Point, road tc	1150	Comment
RSA635574	Arctostaphylos patula	Jon E. Keeley	Jun-92	7492	Tuolumne	Inspiration Point, road tc	1150	Comment
RSA635575	Arctostaphylos patula	Allen Massihi, Jon E. K	Jul 14 1992	16066	Tuolumne	Tioga Rd., 10 km east of	2045	Comment
RSA635576	Arctostaphylos patula	Allen Massihi, Jon E. K	Jul 14 1992	16067	Tuolumne	Tioga Rd., 10 km east of	2045	Comment
RSA635577	Arctostaphylos patula	Allen Massihi, Jon E. K	Jul 14 1992	16068	Tuolumne	Tioga Rd., 10 km east of	2045	Comment
RSA635579	Arctostaphylos patula	Allen Massihi, Jon E. K	Jul 14 1992	16063	Tuolumne	Tioga Rd., 10 km east of	2045	Comment
RSA635580	Arctostaphylos patula	Allen Massihi, Jon E. K	Jul 14 1992	16064	Tuolumne	Tioga Rd., 10 km east of	2045	Comment

**CALIFORNIA COUNTIES - From CCH database; July 2015**

Specimen ID	Determination *	Collector	Collection Date	Collection I	County	Locality	Elevatio	Feedback
RSA635581	Arctostaphylos patula	Allen Massihi, Jon E. K	Jul 14 1992	16075	Tuolumne	Road to Tuolumne Grove	2100	Comment
RSA635582	Arctostaphylos patula	Allen Massihi, Jon E. K	Jul 14 1992	16076	Tuolumne	Road to Tuolumne Grove	2100	Comment
RSA635583	Arctostaphylos patula	Allen Massihi, Jon E. K	Jul 14 1992	16077	Tuolumne	Road to Tuolumne Grove	2100	Comment
RSA635584	Arctostaphylos patula	Allen Massihi, Jon E. K	Jul 14 1992	16078	Tuolumne	Road to Tuolumne Grove	2100	Comment
RSA635585	Arctostaphylos patula	Allen Massihi, Jon E. K	Jul 14 1992	16079	Tuolumne	Road to Tuolumne Grove	2100	Comment
RSA635586	Arctostaphylos patula	Allen Massihi, Jon E. K	Jul 14 1992	16070	Tuolumne	Tioga Rd., 10 km east of	2045	Comment
RSA635587	Arctostaphylos patula	Allen Massihi, Jon E. K	Jul 14 1992	16071	Tuolumne	Tioga Rd., 10 km east of	2045	Comment
RSA635588	Arctostaphylos patula	Allen Massihi, Jon E. K	Jul 14 1992	16072	Tuolumne	Tioga Rd., 10 km east of	2045	Comment
RSA635589	Arctostaphylos patula	Allen Massihi, Jon E. K	Jul 14 1992	16073	Tuolumne	Road to Tuolumne Grove	2100	Comment
RSA635590	Arctostaphylos patula	Allen Massihi, Jon E. K	Jul 14 1992	16074	Tuolumne	Road to Tuolumne Grove	2100	Comment
RSA635591	Arctostaphylos patula	Jon E. Keeley, Melani	Sep 15 1993	25093	Tuolumne	Highway 120, Hodgdon N	1480	Comment
UC1120778	Arctostaphylos patula	R. D. Roseberry	Jun 21 1935	231	Tuolumne	4 1/2 mi sse Finnessey; S	1798	Comment
UC1175822	Arctostaphylos patula	Ira L. Wiggins	May 15 1955	13423	Tuolumne	4 mi e Long Barn		Comment
UC1341107	Arctostaphylos patula	Robert J. Rodin	Jun 28 1954	5961	Tuolumne	Douglas Flat Dardanelles	1889	Comment
UC1375728	Arctostaphylos patula	Petrides	Jul 14 1939	5	Tuolumne	Poopenant Valley Yosem	1584	Comment
UC1388319	Arctostaphylos patula	Freed W. Hoffman	Oct-46	1210	Tuolumne	n side Sierra Nevada, Pinecrest		Comment
UC1949697	Arctostaphylos patula	Alison Colwell, Dena C	7/21/2007	07-226	Tuolumne	Trail between Benson La	2350	Comment
UC32683	Arctostaphylos patula	H. M. Hall and E. B. Ba	Jul-02	3649	Tuolumne	near Aspen Valley		Comment
UC366627	Arctostaphylos patula	unknown	Sept. 1897		Tuolumne	near Crocker's		Comment
UC549425	Arctostaphylos patula	J. E. Adams	Mar 30 1934	767	Tuolumne	4 mi e Long Barn		Comment
UC549427	Arctostaphylos patula	J. E. Adams	Mar 30 1934	769	Tuolumne	1 mi w Sugar Pine		Comment
UC549428	Arctostaphylos patula	J. E. Adams	Mar 30 1934	763	Tuolumne	8 mi e Long Barn		Comment
UC549447	Arctostaphylos patula	J. E. Adams	Sep 30 1933	526	Tuolumne	e Strawberry		Comment
UC549557	Arctostaphylos patula	J. E. Adams	Mar 30 1934	766	Tuolumne	5 mi e Long Barn		Comment
UC549561	Arctostaphylos patula	J. E. Adams	Mar 30 1934	762	Tuolumne	8 mi e Long Barn		Comment
UC564066	Arctostaphylos patula	Ira L. Wiggins	Jun 15 1934	6863	Tuolumne	6.6 mi w Pine Crest; Cold	1706	Comment
UC564091	Arctostaphylos patula	Ira L. Wiggins	Jun 14 1934	6853	Tuolumne	w side Strawberry Lake; Stanisla		Comment
UC566993	Arctostaphylos patula	B. Bolt	Aug 7 1935	382	Tuolumne	1 1/4 mi se mouth of Nia	2011	Comment
UCD53312	Arctostaphylos patula	Ira L. Wiggins	05 15 1955	13423	Tuolumne	4 miles east of Long Barr	1645	Comment
YM-YOSE217070	Arctostaphylos patula	Alison Colwell, Dena C	7/21/2007	07-226	Tuolumne	Trail between Benson La	2350	Comment
YM-YOSE217071	Arctostaphylos patula	Alison Colwell, Dena C	7/21/2007	07-226	Tuolumne	Trail between Benson La	2350	Comment
DS557236	Arctostaphylos patula	Anne Constant	15-May-55	144	Tuolumne	On highway 120 above L	1554	Comment
DS563051	Arctostaphylos patula	Ira L. Wiggins	29-May-64	19034	Tuolumne	Foot of Sonora Grade, 1 mile N. o		Comment
RSA121829	Arctostaphylos patula	B. Bolt	Sep 12 1935	469	Tuolumne	1 1/4 miles E. of Bradfor	1799	Comment
RSA122002	Arctostaphylos patula	B. Bolt	Aug 7 1935	382	Tuolumne	1 1/4 miles S.E. of Moutf	2012	Comment

**CALIFORNIA COUNTIES - From CCH database; July 2015**

Specimen ID	Determination *	Collector	Collection Date	Collection I	County	Locality	Elevatio	Feedback
RSA122003	Arctostaphylos patula	R. D. Roseberry	Jun 21 1935	231	Tuolumne	4.5 miles east of Fennessy. Alt. 59		Comment
RSA139617	Arctostaphylos patula	J. A. Rutter	Jul 7 1935	275	Tuolumne	One half mile east of Elei	976	Comment
RSA181509	Arctostaphylos patula	I. L. Wiggins	May 29 1964	19034	Tuolumne	Foot of Sonora Grade, 1 mile N. o		Comment
RSA635566	Arctostaphylos patula	Jon E. Keeley	Jun 28 1993	22836	Tuolumne	Hwy 120 at trail to Merced Grove		Comment
RSA635571	Arctostaphylos patula	Jon E. Keeley	Jun 28 1993	22835	Tuolumne	Hwy 120 at trail to Merced Grove		Comment
RSA635572	Arctostaphylos patula	Jon E. Keeley	Jun 28 1993	22838	Tuolumne	Highway 120 (Tioga Rd.), ca 10 kr		Comment
SJSU11148	Arctostaphylos patula	D. S. Pine	5/9/1957		Tuolumne	by Kennedy L Trail betwe	2133	Comment
UCD53281	Arctostaphylos patula	Tracy I. Storer	07 02 1930	2127	Tuolumne	1 mile southeast Cow Cri	1981	Comment
UCSB26266	Arctostaphylos patula	Kay Keycham	6/1/1969	157	Tuolumne	Along Highway 108 near	2883	Comment
SEINET5501547	Arctostaphylos patula	Sally Walker	5/24/1967	s.n.	Unknown	yosemite National Park		Comment
UC21923	Arctostaphylos patula	C. F. Sonne	Jan 1 1886		Unknown	"Nevada and Placer Counties"		Comment
YM-YOSE1503	Arctostaphylos patula	Unknown		Unknown	Unknown	Unknown		Comment
JEPS42622	Arctostaphylos patula	A. E. Wieslander	Apr 29 1934	473	Ventura	n Seymour Creek; Mt. Pii	1920	Comment
SBBG5473	Arctostaphylos patula	M. Van Rensselaer	Jun 11 1938	535	Ventura	just below summit, Mt Pinos		Comment
RSA635592	Arctostaphylos patula	Jon E. Keeley	Aug 6 1992	18836	Ventura	Rd to Mt. Pinos	2430	Comment
Read comments Nov 10 2010								
A350925	Arctostaphylos patula	A. Eastwood	4/7/1918	6797	Yuba	Camptonville		Comment
CAS38590	Arctostaphylos patula	Alice Eastwood	7-Apr-18	6797	Yuba	Camptonville.		Comment
A350921	Arctostaphylos patula	W. L. Jepson	1913-09	5653	unknown	Yosemite Park		Comment
GH350950	Arctostaphylos patula	J. Xantus de Vesey	1857/1858	57	unknown	Fort Tejon, and vicinity, near lat. :		Comment
Read comments Feb 2 2013								
A350934	Arctostaphylos patula	S. D. McKelvey	12/19/1929	1420	unknown	Between Truckee + Lake Tahoe		Comment
A350935	Arctostaphylos patula	S. D. McKelvey	12/19/1929	1418	unknown	Between Truckee + Lake Tahoe		Comment
A350939	Arctostaphylos patula	A. Eastwood	12-06-15/1912-06-	492	unknown	Lake Tahoe Region, Deer Park		Comment
A350966	Arctostaphylos patula	S. D. McKelvey	12/20/1929	1430	unknown	Bet. Truckee + Lake Tahoe		Comment
GH350881	Arctostaphylos patula	M. E. Mathias	6/10/1931	889	unknown	San Bernardino Mountains along		Comment
GH350885	Arctostaphylos patula	P. A. Munz	6/18/1942	17137	unknown	San Bernardino Mountains Fish C		Comment
GH350914	Arctostaphylos patula	T. S. Brandege	1892-08-25		unknown	Snow Mountain		Comment
GH350947	Arctostaphylos patula	John Torrey	1845/1847		unknown			Comment
GH350949	Arctostaphylos patula				unknown	Umpqua to Sacramento		Comment
GH350951	Arctostaphylos patula	J. C. Fremont			unknown			Comment
GH350976	Arctostaphylos patula	T. S. Brandege	1892-07-20		unknown	Sequoia Mills		Comment
SEINET4077079	Arctostaphylos patula	C. Davidson	6/5/1975	2649	unknown	Siskiyou Co., 2.4 miles Ea	1280	Comment
	08 02 2014	4 26 2013	Jun 20 2013					
		May 2 2012	Jun 14 2012					

# Consortium of Pacific Northwest Herbaria



## Specimen Label Data

Generated from the Consortium of Pacific Northwest Herbaria Database

July 12, 2015 at 5:31 pm

<http://www.pnwherbaria.org/>

Specimen records: 350

Images: 102

---

### Search Parameters:

**Label Query 1:** (Genus = "Arctostaphylos"Species = "patula"including synonyms).

**Options:** exclude cultivated specimens.

Ericaceae

*Arctostaphylos patula* Greene

No specific locality recorded..

Georef'd by unknown

Entered by ALA Imaging Project - more data will be available after images are scanned.

Http://arctos.database.museum/guid/UAM:Herb:153601. Origin: wild caught.

unknown s.n. 1 Jan 1800

Herbarium: ALA, Catalog: 153601, ALAAC=V111108

Ericaceae

*Arctostaphylos patula* Greene

No specific locality recorded..

Georef'd by unknown

Entered by ALA Imaging Project - more data will be available after images are scanned.

Http://arctos.database.museum/guid/UAM:Herb:153602. Origin: wild caught.

unknown s.n. 1 Jan 1800

Herbarium: ALA, Catalog: 153602, ALAAC=74411

Ericaceae

*Arctostaphylos patula* Greene

No specific locality recorded..

Georef'd by unknown

Entered by ALA Imaging Project - more data will be available after images are scanned.

Http://arctos.database.museum/guid/UAM:Herb:153603. Origin: wild caught.

unknown s.n. 1 Jan 1800

Herbarium: ALA, Catalog: 153603, ALAAC=31795

Ericaceae

ARIZONA, U.S.A.

*Arctostaphylos patula* Greene

COCHISE COUNTY:

15 miles west of Wilcox, Arizona, Texas Canyon.

Elev. 5000 ft.

Woodland. Common name: Manzanita.

Phenology: Buds.

L. Drew s.n.

Dec 1966

Herbarium: ID, Accession: 150713, Barcode: ID101897



Ericaceae

CALIFORNIA, U.S.A.

*Arctostaphylos patula* Greene

ORANGE COUNTY:

Orange County.

33.8333°, -117.9167°

Origin: N.

B.A. Bennett s.n.

30 Dec 1991

Herbarium: BABY, Accession: BABY-2953

Ericaceae

CALIFORNIA, U.S.A.

*Arctostaphylos patula* Greene

TULARE COUNTY:

Ca. 25 miles NE of Springville past Camp Nelson on Highway 190 in Sequoia National Forest in Sierra Nevada Mtns.

Elev. 6000 ft.

Yellow Pine Forest. Large shrub ca. 6 feet tall with light pink flowers; abundant, growing in Humus soil in shade. Phenology: Flowers.

Susan Brackwelder 4-1

18 May 1968

Herbarium: ID, Accession: 60123, Barcode: ID101920



Ericaceae

CALIFORNIA, U.S.A.

*Arctostaphylos patula* Greene

SHASTA COUNTY:

Along Interstate Hwy. 5, near the Flume Creek Road Exit, ca. 4 miles South of Castella.

Elev. 540 m.

T37N R04W

Assoc. Genera: Pseudotsuga, Ceanothus, Rubus, Cercis, Pinus. Shrub 1.2 m tall, bark smooth, red; flowers pinkish white. Phenology: Flowers.

Richard R. Halse 3551

21 Feb 1988

Herbarium: ID, Accession: 135175, Barcode: ID101916



Ericaceae

CALIFORNIA, U.S.A.

*Arctostaphylos patula* Greene

25 miles west of Donner Pass.  
Phenology: Vegetative.

**M. Hironaka s.n.**

14 Sep 1955

Herbarium: ID, Accession: 150714,  
Barcode: ID101913



Ericaceae

CALIFORNIA, U.S.A.

*Arctostaphylos patula* Greene

SISKIYOU COUNTY:  
Butte Fork Trail  
Elev. 3200-3500 ft.  
T48N R12W S35  
Fruit only, no flowers. Phenology:  
fruits.

**John Elliot s.n.**

20 May 1972

Herbarium: SOC, Accession: 03165



Ericaceae

CALIFORNIA, U.S.A.

*Arctostaphylos patula* Greene

SHASTA COUNTY:  
On banks of Cow Creek along Hwy  
299, 20 miles north of Redding.  
Elev. 1500 ft.  
Rocky south sloping banks with  
evergreen and deciduous  
surroundings. Manzanita; 3-5 ft. tall.

**Janet G. Sauble 3**

22 Mar 1982

Herbarium: LINF, Accession: 946



Ericaceae

CALIFORNIA, U.S.A.

*Arctostaphylos patula* Greene *patula*

Mountain tallac, lake tahoe, County.  
Elev. 2438 m  
[Http://bridge.botany.ubc.ca/herbarium/details.php?db=vwsp.fmp12&layout=vwsp\\_web\\_details&recid=13885&ass\\_num=V112227](http://bridge.botany.ubc.ca/herbarium/details.php?db=vwsp.fmp12&layout=vwsp_web_details&recid=13885&ass_num=V112227).

**W.L. Jepson 8132**

Herbarium: UBC, Accession: ~~25:Aug 1922~~ **25:Aug 1922**

Ericaceae

CALIFORNIA, U.S.A.

*Arctostaphylos patula* Greene *patula*

Huntington lake, fresno County.  
Elev. 2134 m  
[Http://bridge.botany.ubc.ca/herbarium/details.php?db=vwsp.fmp12&layout=vwsp\\_web\\_details&recid=3528&ass\\_num=V112204](http://bridge.botany.ubc.ca/herbarium/details.php?db=vwsp.fmp12&layout=vwsp_web_details&recid=3528&ass_num=V112204).

**E.V. Ferguson 381**

Herbarium: UBC, Accession: ~~1:Jul 1920~~ **1:Jul 1920**

Ericaceae

CALIFORNIA, U.S.A.

*Arctostaphylos patula* Greene

SISKIYOU COUNTY:  
Grass Lake, 5 miles N. of Little Shasta,  
1/4 mile W. of Hiway rest area.  
Elev. 5000 ft.  
in forest loam with low growing shrubs  
Moderate numbers. low growing  
shrub. Phenology: vegetative.

**Evelyn Sullivan 7**

28 Mar 1970

Herbarium: SOC, Accession: 01072



Ericaceae

CALIFORNIA, U.S.A.

*Arctostaphylos patula* Greene *patula*

Near shasta city airport, siskyou County.  
Chaparral, surrounded by coniferous forest.  
[Http://bridge.botany.ubc.ca/herbarium/details.php?db=vwsp.fmp12&layout=vwsp\\_web\\_details&recid=20238&ass\\_num=V16407](http://bridge.botany.ubc.ca/herbarium/details.php?db=vwsp.fmp12&layout=vwsp_web_details&recid=20238&ass_num=V16407).

**Jack R. Maze 728**  
with et al.

10 Apr 1971

Herbarium: UBC, Accession: V16407

Ericaceae

CALIFORNIA, U.S.A.

*Arctostaphylos patula* Greene *patula*

Lassen national forest.  
Elev. 2438 m  
[Http://bridge.botany.ubc.ca/herbarium/details.php?db=vwsp.fmp12&layout=vwsp\\_web\\_details&recid=22808&ass\\_num=V95669](http://bridge.botany.ubc.ca/herbarium/details.php?db=vwsp.fmp12&layout=vwsp_web_details&recid=22808&ass_num=V95669).

**K.J. Roller s.n.**

Herbarium: UBC, Accession: ~~30:Jul 1969~~ **30:Jul 1969**

Ericaceae CALIFORNIA, U.S.A.

*Arctostaphylos patula* Greene *patula*

Mountain St. Helena.  
Http://bridge.botany.ubc.ca/herbarium/details.php?db=vwsp.fmp12&layou=vwsp\_web\_details&recid=25169&ass\_num=V108917.

**L.T. Dempster s.n.** Herbarium: UBC, Accession: V108926

Ericaceae CALIFORNIA, U.S.A.

*Arctostaphylos patula* Greene *patula*

Huntington lake.  
Http://bridge.botany.ubc.ca/herbarium/details.php?db=vwsp.fmp12&layou=vwsp\_web\_details&recid=25170&ass\_num=V108916.

**L.T. Dempster 264** Herbarium: UBC, Accession: V108926

Ericaceae CALIFORNIA, U.S.A.

*Arctostaphylos patula* Greene *patula*

Near gasquet bog, del norte co..  
Edges of dry mixed forest.  
Http://bridge.botany.ubc.ca/herbarium/details.php?db=vwsp.fmp12&layou=vwsp\_web\_details&recid=5012&ass\_num=V190695.

**Gerald B. Straley 3503** 9 May 1986  
Herbarium: UBC, Accession: V190695

Ericaceae CALIFORNIA, U.S.A.

*Arctostaphylos patula* Greene *patula*

Tulare County, along hockett mineral king trail, 1 mile south of tar gap, sequoia national forest, kaweah quadrangle t17s, r31e.  
Elev. 2621 m  
On southwest slope.  
Http://bridge.botany.ubc.ca/herbarium/details.php?db=vwsp.fmp12&layou=vwsp\_web\_details&recid=5216&ass\_num=V81672.

**H.A. Jensen 432** 29 Sep 1936  
Herbarium: UBC, Accession: V81672

Ericaceae CALIFORNIA, U.S.A.

*Arctostaphylos patula* Greene *patula*

El Dorado County, El Dorado National Forest, Markleeville quadrangle, sec23, t11n, r18e.  
Elev. 2377 m  
On south slope in Pinus jeffreyi.  
Http://bridge.botany.ubc.ca/herbarium/details.php?db=vwsp.fmp12&layou=vwsp\_web\_details&recid=10578&ass\_num=V81671.

**P.L. Johannsen 490** 11 Sep 1934  
Herbarium: UBC, Accession: V81671

Ericaceae CALIFORNIA, U.S.A.

*Arctostaphylos patula* Greene *patula*

Tehama County, inskip lookout road, quadrangle 33b3, sec. 12, t29r, 1w.  
Elev. 610 m  
Lookout road.  
Http://bridge.botany.ubc.ca/herbarium/details.php?db=vwsp.fmp12&layou=vwsp\_web\_details&recid=10867&ass\_num=V53519.

**R. Manning 5** 24 Feb 1954  
Herbarium: UBC, Accession: V53519

Ericaceae CALIFORNIA, U.S.A.

*Arctostaphylos patula* Greene

FRESNO COUNTY:  
General Grant National Park.  
Phenology: Fruits.

**C. Epling s.n.**  
with William Robinson

6 Jul 1935

Herbarium: WCW, Accession: 12632



Ericaceae CALIFORNIA, U.S.A.

*Arctostaphylos patula* Greene

INYO COUNTY:  
In the vicinity of Gray's Meadow west of Independence. Sierra Nevada Mountain Range. Owen's Valley drainage area.  
Elev. 7500 ft.  
Sagebrush and high desert types. East slope. Rocky soil. Phenology: Fruits.

**Edward F. Anderson 390**

8 Sep 1953

Herbarium: WCW, Accession: 11718



Ericaceae CALIFORNIA, U.S.A.

*Arctostaphylos patula* Greene

SAN BERNARDINO COUNTY:  
On the road to the start of the north San Gorgonio trail. San Bernardino mountain range; Pacific slope drainage.  
Elev. 7750 ft.  
Rocky soil; Sierran montane.  
Phenology: Vegetative.

**Edward F. Anderson 688**

14 May 1955

Herbarium: WCW, Accession: 11728





Ericaceae

CALIFORNIA, U.S.A.

*Arctostaphylos patula* Greene

SAN BERNARDINO COUNTY:  
On the trail to Dollar Lake, on Mt. San Gorgonio. San Bernardino Mts. Pacific Slope drainage area.  
Elev. 8000 ft.  
San Bernardino mountain range, Pacific slope drainage area, rocky soil, Sierran montane veg. type. Phenology: Flowers.

**Edward F. Anderson 683**

14 May 1955

Herbarium: WCW, Accession: 11729



Ericaceae

CALIFORNIA, U.S.A.

*Arctostaphylos patula* Greene

TULARE COUNTY:  
Just outside boundary of Sequoia National Park, near Muir Grove. Pinus-Abies open forest. Phenology: Flowers.

**J. S. Martin 4345**

29 Jun 1965

Herbarium: WWB, Accession: 7352



Ericaceae

COLORADO, U.S.A.

*Arctostaphylos patula* Greene

RIO BLANCO COUNTY:  
2 miles east of Yellow Jacket Pass.  
Elev. 8000 ft.  
T2N R92W S15  
On west facing slope. Shrub from underground rootstocks and spreading. Phenology: Flowers.

**D. H. Wilken 13072**  
with B. Painter

4 Jun 1977

Herbarium: ID, Accession: 83674,  
Barcode: ID101893



Ericaceae

MONTANA, U.S.A.

*Arctostaphylos patula* Greene

Flathead National Forest: Lake Mary Ronan.  
Elev. 4130 ft.  
T25N R22W S3  
On old road, small ridge; with Pipo, Psme, Jun. Phenology: Fruiting.  
**J. Frank Meneely 1** 4 Sep 1969  
Herbarium: USFS, Accession: 503105

Ericaceae

MONTANA, U.S.A.

*Arctostaphylos patula* Greene

LAKE COUNTY:  
2 mi NW of Lake Mary Ronan.  
Elev. 4130 ft.  
T25N R22W S3 SE1/4  
Open crest of wooded ridge; with Juniperus communis and Agopyron spicatum. Phenology: Fruiting.

**Klaus H. Lackschewitz 6514** 25 Jun 1976  
Herbarium: USFS, Accession: 367197

Ericaceae

MONTANA, U.S.A.

*Arctostaphylos patula* Greene

LAKE COUNTY:  
Flathead National Forest: 16 mi SW of Kalispell, 1.5 mi N of Lake Mary Ronan center.  
Elev. 4300 ft.  
T25N R22W S3 NE1/4  
slope 2%, south exposure; rocky open ridge top; with Pipo, Psme, Juco, Zive, Feid. Phenology: Fruiting.

**John P. Inman 150** 18 Jun 1970  
Herbarium: RM, Accession: 356870

Ericaceae

MONTANA, U.S.A.

*Arctostaphylos patula* Greene x *Arctostaphylos uva-ursi* (L.) Spreng.

LAKE COUNTY:  
About 2 miles northwest of Lake Mary Ronan.  
Elev. 4125 ft.  
T25N R22 S3 SE  
A few plants of intermediate habit, next to K. H. L 6514- on open crest of wooded ridge. Putative hybrid. Phenology: Fruits.

**Klaus H. Lackschewitz 6515** 25 Jun 1976  
with John H. Rumely, Peter F. Stickney  
Herbarium: WTU, Accession: 272765

Ericaceae

MONTANA, U.S.A.

*Arctostaphylos patula* Greene x *Arctostaphylos uva-ursi* (L.) Spreng.

LAKE COUNTY:

About 2 miles northwest of Lake Mary Ronan.

Elev. 4130 ft.

T25N R22W S3 SE 1/4; NAD 27, uncertainty 805 m., TRS2LL, Georef'd by Ben Legler

Open crest of a wooded ridge; *Juniperus communis* and *Agropyron spicatum* typical associates; few old ponderosa pines. Phenology: Fruits. Origin: Native.

**John H. Rumely 6514**

with Peter F. Stickney, Klaus H. Lackschewitz

25 Jun 1976

Herbarium: WTU, Accession: 272760

Ericaceae

NEVADA, U.S.A.

*Arctostaphylos patula* Greene

WHITE PINE COUNTY:

Baker

Phenology: Fruits.

**Unknown s.n.**

23 Jun 1948

Herbarium: CIC, Accession: 10900



Ericaceae

NEVADA, U.S.A.

*Arctostaphylos patula* Greene

DOUGLAS COUNTY:

Ca. 17 miles north of South Lake Tahoe, 1 mile south of Glenbrook along Hwy. 50.

Elev. 6300 ft.

Understory in Yellow Pine Forest with *Pinus jeffreyi*, *Calocedrus*, etc. Flowers white to pink, shrub 5 feet high, 10 feet DBH, common. Phenology: Flowers.

**James Henrickson s.n.**

25 May 1969

Herbarium: ID, Accession: 159437, Barcode: ID101898



Ericaceae

OREGON, U.S.A.

*Arctostaphylos patula* Greene

KLAMATH COUNTY:

T40S R7E S11; Invalid coordinates (located outside county bounds).

**s.n.**

n.d.

Herbarium: BLMMMD, Accession: 120



Ericaceae

OREGON, U.S.A.

*Arctostaphylos patula* Greene

KLAMATH COUNTY:

Base of Mud Springs Mt.

Elev. 4000 ft.

T40S R5E S23; Invalid coordinates (located outside county bounds). Sticky laurel & Douglas-fir.

**Bob Zinszer s.n.**

20 Jun 1965

Herbarium: BLMMMD, Accession: 121



Ericaceae

OREGON, U.S.A.

*Arctostaphylos patula* Greene

KLAMATH COUNTY:

East of Klamath River.

Elev. 3700 ft.

T40S R6E S26; Invalid coordinates (located outside county bounds). Ponderosa pine, cedar, juniper, serviceberry, leadleaf mtn. Mahogany.

**M. Lewis s.n.**

with T. Eubanks

10 Jun 1964

Herbarium: BLMMMD, Accession: 122



Ericaceae

OREGON, U.S.A.

*Arctostaphylos patula* Greene

JOSEPHINE COUNTY:

King Mountain.

Elev. 5000 ft.

42° 42' 9.87" N, 123° 14' 21.029" W

**M. Lorusso s.n.**  
with J. Matthews

7 Jun 2013

Herbarium: BLMMD, Accession: 3125



Ericaceae

OREGON, U.S.A.

*Arctostaphylos patula* Greene

JEFFERSON COUNTY:

Between Black Butte and Green Ridge.

Elev. 3000 ft.

44.470068°, -121.61569°; WGS 84,  
uncertainty 9676 m., Digital Map,  
Georef'd by Leighann Novielli

Pine parkland with pipine, incense  
cedar, ceanothus.

**K. C. Swedberg 129**

14 Sep 1963

Herbarium: EWU, Accession: 1645,  
4837



Ericaceae

OREGON, U.S.A.

*Arctostaphylos patula* Greene

LAKE COUNTY:

Fremont National Forest; on Spur 012,  
at intersection with closed road 135

Elev. 5914 ft.

UTM Zone 10; WGS 84, uncertainty  
13 m.

Dry, open conifer forest on high  
plateau. An old fire site seeded to  
Thinopyrum intermedium and Bromus  
inermis. Grazed somewhat this  
season; sedges are grazed down.  
Phenology: Flowers & Fruits.

**Barbara L. Wilson 15108**  
with Bruce Newhouse

7 Aug 2008

Herbarium: CIC, Accession: 44885



Ericaceae

OREGON, U.S.A.

*Arctostaphylos patula* Greene

JEFFERSON COUNTY:

[No locality given on label]

**K. C. Swedberg 129**

14 Sep 1963

Herbarium: EWU, Accession: 1646



Ericaceae

OREGON, U.S.A.

*Arctostaphylos patula* Greene

JEFFERSON COUNTY:

[No locality given on label]

**K. C. Swedberg 129**

14 Sep 1963

Herbarium: EWU, Accession: 1644



Ericaceae

OREGON, U.S.A.

*Arctostaphylos patula* Greene

WASCO COUNTY:

About 4 mi west of Pine Grove, along  
OR Hwy 216, upper McCubbins Gulch  
watershed.

Elev. 915 m.

45° 6.24' N, 121° 26.43' W

Roadside, ridge top, cutover pine forest  
with Pinus ponderosa, Pseudotsuga,  
Calocedrus, Ceanothus prostratus,  
Fragaria, Achillea, Pterospora,  
Berberis repens, Vaccinium. Shrub, 1.5  
m tall, flowers pendent, corolla pink.  
Common.

**Mark Fishbein 5912**  
with Kevin Weitemier, Dawn Matarese

24 Mar 2007

Herbarium: HPSU, Accession: 12967



Ericaceae

OREGON, U.S.A.

*Arctostaphylos patula* Greene

WASCO COUNTY:  
Just south of Hwy. 216, 5 miles west of Pine Grove.  
Elev. 823 m.  
Common abundance.

**Edward DuVivier 2076**

28 Apr 1976

Herbarium: HPSU, Accession: 11503



Ericaceae

OREGON, U.S.A.

*Arctostaphylos patula* Greene

DESCHUTES COUNTY:  
Hwy. 97, .4 miles before Hwy mark 145.  
Elev. 914 m.  
Assoc. spp: Pinus ponderosa, sage.

**L. Long LL24**

1 May 1977

Herbarium: HPSU, Accession: 3584



Ericaceae

OREGON, U.S.A.

*Arctostaphylos patula* Greene

DOUGLAS COUNTY:  
ca. 11 km. E of Remote, hillside above Bear Creek Recreation Site.  
Elev. 245 m.  
T30S R9W S9 NW; SE 1/4  
Erect shrub 2 m. high. With A. columbiana.

**Scott Sundberg 774**

24 Mar 1980

Herbarium: HPSU, Accession: 6914



Ericaceae

OREGON, U.S.A.

*Arctostaphylos patula* Greene

CLACKAMAS COUNTY:  
Little John Sno-Park, 1/4 mile east of hwy 35.  
Elev. 1006 m.  
45° 15' N, 121° 45' W  
Area alongside trail in thin mixed conifer forest; associated species: white pines, Douglas fir and grasses.

**Jennifer Lawson 1**

14 May 2006

Herbarium: HPSU, Accession: 12578



Ericaceae

OREGON, U.S.A.

*Arctostaphylos patula* Greene

DOUGLAS COUNTY:  
Old Fred Reinhart place, Devil's Flat, 1 mi. above Guard Station; 15 mi s.e. of Canyonville.  
Elev. 2500 ft.  
On brushy slope in mixed forest, with Holodiscus, Berberis, Arctostaphylos sp. & Ceanothus; dry sandy loam.

**Albert N. Steward 7189**  
with Oliver Matthews

11 Jul 1956

Herbarium: HPSU, Accession: 6909



Ericaceae

OREGON, U.S.A.

*Arctostaphylos patula* Greene

HOOD RIVER COUNTY:  
1/2 mile south from Parkdale Dee Junction off Hwy. 35.  
Assoc. spp: Pseudotsuga menziesii, Pinus ponderosa.

**Darleen Cahall DC7**

13 Apr 1975

Herbarium: HPSU, Accession: 2587



Ericaceae

OREGON, U.S.A.

*Arctostaphylos patula* Greene

HOOD RIVER COUNTY:

Alongside rd. #44, approx. 1/5 mile from junction of Hwy. 35

Elev. 1036 m.

T2S R10E S21

Assoc. spp: Chimaphila sp., Ceanothus velutinus.

**N. Meador NM24**

17 Apr 1977

Herbarium: HPSU, Accession: 3538



Ericaceae

OREGON, U.S.A.

*Arctostaphylos patula* Greene

DESCHUTES COUNTY:

[no location given].

Elev. 1200 m.

found growing in loamy san, dry, SW exposure. Height: 1/2 meter; flower color: pink. Associated with Lodgepole pine, Ceanothus velutinus, incense cedar.

**Esther Gruber 15**

24 Apr 1975

Herbarium: HPSU, Accession: 4420



Ericaceae

OREGON, U.S.A.

*Arctostaphylos patula* Greene

HOOD RIVER COUNTY:

[No location given]

Elev. 2500 ft.

Assoc. species: Pinus ponderosa, Pinus contorta; soil: sandy, dry; exposure: open. Height: 10 dm; habit of growth: shrub. Common.

**Mitchell Graham s.n.**

28 Apr 1974

Herbarium: HPSU, Accession: 1977



Ericaceae

OREGON, U.S.A.

*Arctostaphylos patula* Greene

DESCHUTES COUNTY:

Off Hwy 20; Indian Ford Forest Camp. Level inclination, open exposure under pine, soil sandy clay, dry; assoc. spp- Pinus ponderosa, Purshia tridentata. Habit of growth- low clumped shrub; Ht- .5-1.5 m. Abundance- very common; common name: Green Manzanita; collected for fruits, not flowers, since already done blooming.

**Linda Weiland s.n.**

30 Jul 1970

Herbarium: HPSU, Accession: 1432



Ericaceae

OREGON, U.S.A.

*Arctostaphylos patula* Greene

SW Oregon, \$8 Mtn.

Habitat: Azaleas, Darlingtonia.

**Brett Annegers s.n.**

14 May 1999

Herbarium: HPSU, Accession: 7343A, Catalog: A



Ericaceae

OREGON, U.S.A.

*Arctostaphylos patula* Greene

CROOK COUNTY:

Black Butte.

Elev. 3800 ft.

T13S R18E S19; WM

Incline: flat; exposure: shaded; soil: sandy, rocky, loam, moist. Habitat of growth: shrub, very branched; height: 5 ft.; flower color: pinkish; abundance: common. Common name: Green Manzanita.

**Bob Ding s.n.**

22 Apr 1973

Herbarium: HPSU, Accession: 1577



Ericaceae

OREGON, U.S.A.

*Arctostaphylos patula* Greene

HOOD RIVER COUNTY:

[No location given]

Elev. 4300 ft.

Assoc. species: Ponderosa pine, sage brush, grasses; soil: sandy and dry; exposure: flat. Height: 4 ft.; upright bush. Common.

**David S. Thompson s.n.**

23 Apr 1960

Herbarium: HPSU, Accession: 1046



Ericaceae

OREGON, U.S.A.

*Arctostaphylos patula* Greene

CURRY COUNTY:

Snow Camp

Elev. 4700 ft. / 1433 m.

42.344649°, -124.1654883°; T37S R12W R19; uncertainty 1500 m.

Origin: N.

**Ruby Van Deventer s.n.**

Jun 1962

Herbarium: HSC, Accession: 62095

Ericaceae

OREGON, U.S.A.

*Arctostaphylos patula* Greene

JACKSON COUNTY:

S slope of Mt. Ashland, above Ashland Loop Rd.

Elev. 7200 ft. / 2195 m.

42.0792995°, -122.7150102°; T40S R1E R21; uncertainty 2000 m. Chaparral. Origin: N.

**Maralyn A. Renner 1558**

12 Jul 1980

Herbarium: HSC, Accession: 68694

Ericaceae

OREGON, U.S.A.

*Arctostaphylos patula* Greene

DESCHUTES COUNTY:

[no location given]

Elev. 3700 ft.

T18S R11E S24

Assoc. spp: Sage brush; soil: rocky, dry; exposure: S.E.

**R. Williams s.n.**

9 Apr 1961

Herbarium: HPSU, Accession: 1047



Ericaceae

OREGON, U.S.A.

*Arctostaphylos patula* Greene

JOSEPHINE COUNTY:

Near Sourgrass Camp

Elev. 4198 ft. / 1280 m.

42° 34' 6" N, 123° 44' 43" W; uncertainty 2250 m.

Logged fir forest. Origin: N.

**Bill Copeland 508**

21 Jun 1980

Herbarium: HSC, Accession: 75769

Ericaceae

OREGON, U.S.A.

*Arctostaphylos patula* Greene

DOUGLAS COUNTY:

Old Fred Reinhart place, Devil's Flat, 1 mi. above Guard Station, 15 mi. SE of Canyonville

Elev. 2500 ft. / 762 m.

42.8190697°, -123.0273737°; uncertainty 600 m.

Mixed forest. Origin: N.

**Albert N. Steward 7189**

11 Jul 1956

with Oliver Matthews

Herbarium: HSC, Accession: 90705

Ericaceae

OREGON, U.S.A.

*Arctostaphylos patula* Greene

JOSEPHINE COUNTY:

8 mi. W of Hwy. 199 on road to Onion Mountain

Elev. 3900 ft. / 1189 m.

42.3688649°, -123.6467518°; T8W R37S R9; uncertainty 3000 m.

With Douglas fir, Pinus lambertiana, Pinus attenuata, Quercus vaccinifolia. Origin: N.

**L.D. Gottlieb s.n.**

10 Apr 1965

Herbarium: HSC, Accession: 30164

Ericaceae

OREGON, U.S.A.

*Arctostaphylos patula* Greene

WASCO COUNTY:  
West of Wapinitia.  
On yellow pine slopes. Phenology:  
Flowers. Origin: Native.

**J. H. Christ 9917**

23 Apr 1938

Herbarium: ID, Accession: 20907,  
Barcode: ID101926



Ericaceae

OREGON, U.S.A.

*Arctostaphylos patula* Greene

CURRY COUNTY:  
Iron Mountain. South slope.  
Dry open hillside. Phenology: Flowers.  
Origin: Native.

**William H. Baker 3548**

25 Mar 1947

Herbarium: ID, Accession: 49232,  
Barcode: ID101923



Ericaceae

OREGON, U.S.A.

*Arctostaphylos patula* Greene

CURRY COUNTY:  
2 miles east of Cold Springs Forest  
Camp, ca. 15 miles northeast of Marial.  
Open slopes. Phenology: Fruits. Origin:  
Native.

**William H. Baker 4842**

8 Aug 1947

Herbarium: ID, Accession: 49230,  
Barcode: ID101925



Ericaceae

OREGON, U.S.A.

*Arctostaphylos patula* Greene

CURRY COUNTY:  
Siskiyou National Forest, 16.1 m W of  
intersection of Hwy 199 and 3807, on  
3807 in Babyfoot Lake Area  
(Botanical).  
Elev. 4160-4460 ft.  
Forest of *Castanopsis chrysophylla*  
var. *minor*, *Lithocarpus densiflorus*,  
*Pinus lambertiana*, *Pinus attenuata*,  
*Pseudotsuga menziesii* and  
*Ceanothus*. Abundant throughout  
woods. Phenology: Flowers and Fruits.  
Origin: Native.

**Melinda F. Denton 2310**

18 Jun 1973

Herbarium: ID, Accession: 63802,  
Barcode: ID101918



Ericaceae

OREGON, U.S.A.

*Arctostaphylos patula* Greene

KLAMATH COUNTY:  
Copeland Creek, Bybee Creek  
watershed.  
Phenology: Fruits. Origin: Native.

**W. H. Baker 2613**

4 Aug 1942

Herbarium: ID, Accession: 49234,  
Barcode: ID101924



Ericaceae

OREGON, U.S.A.

*Arctostaphylos patula* Greene

DESCHUTES COUNTY:  
West of Sister, on Pole Creek road  
near mile post five.  
Associated species: *Ceanothus* spp.  
Common name: Manzanita, Bearberry.  
Phenology: Flowers. Origin: Native.

**Charlotte Scofield 1**

14 Mar 2005

Herbarium: ID, Accession: 135159,  
Barcode: ID101915



Ericaceae

OREGON, U.S.A.

*Arctostaphylos patula* Greene

DESCHUTES COUNTY:  
Located 200 feet from edge of  
Deschutes River, off Hwy 97 towards  
Benham Falls.

Elev. 4300 ft.

44° 58.556' N, 119° 48.028' W;

Invalid coordinates (located outside  
county bounds).

Forested area with *Pinus ponderosa*  
and perennial grasses. Slope 0-5  
degrees. Common name: Manzanita.  
Phenology: Flowers. Origin: Native.

**Autumn Richardson s.n.**

30 Apr 2006

Herbarium: ID, Accession: 136396,  
Barcode: ID101914



Ericaceae

OREGON, U.S.A.

*Arctostaphylos patula* Greene

JOSEPHINE COUNTY:  
Vicinity of Oregon Caves National  
Monument, Sand Ridge.  
Dry open ground, sand ridge.  
Phenology: Flowers. Origin: Native.

**William H. Baker 24**  
with George C. Ruhle

28 Jun 1949

Herbarium: ID, Accession: 14552,  
Barcode: ID101909



Ericaceae

OREGON, U.S.A.

*Arctostaphylos patula* Greene

CURRY COUNTY:  
Iron Mountain.  
South slope, dry open hillside.  
Phenology: Flowers. Origin: Native.

**William H. Baker 3548**

25 Mar 1947

Herbarium: ID, Accession: 9142,  
Barcode: ID101911



Ericaceae

OREGON, U.S.A.

*Arctostaphylos patula* Greene

CURRY COUNTY:  
Snow Camp Mountain, north slope  
near summit.  
Elev. 3900 ft.  
Phenology: Fruits. Origin: Native.

**William H. Baker 4965**

19 Aug 1947

Herbarium: ID, Accession: 49238,  
Barcode: ID101908



Ericaceae

OREGON, U.S.A.

*Arctostaphylos patula* Greene

LAKE COUNTY:  
Meadows above Cottonwood, 20 miles  
northwest of Lakeview.  
Phenology: Fruits. Origin: Native.

**Joe Mohan 219**

13 Jul 1953

Herbarium: ID, Accession: 25725,  
Barcode: ID101910



Ericaceae

OREGON, U.S.A.

*Arctostaphylos patula* Greene

CURRY COUNTY:  
Iron Mountain, south slope.  
Dry open hillside. Phenology: Flowers.  
Origin: Native.

**William H. Baker 3548**

25 Mar 1947

Herbarium: ID, Accession: 49237,  
Barcode: ID101907





Ericaceae

OREGON, U.S.A.

*Arctostaphylos patula* Greene

CURRY COUNTY:

Two miles east of Cold Spring Forest Camp, northeastern Curry County. Brush covered hillside. Phenology: Fruits. Origin: Native.

**William H. Baker 5036**

27 Aug 1947

Herbarium: ID, Accession: 49236,  
Barcode: ID101906



Ericaceae

OREGON, U.S.A.

*Arctostaphylos patula* Greene

DESCHUTES COUNTY:

8 miles south of Bend, on highway 97. Ponderosa pine-Ceanothus, dry sandy soil. Common name: Greenleaf manzanita. Phenology: Buds. Origin: Native.

**Lee A. Sharp s.n.**

1 Aug 1951

Herbarium: ID, Accession: 150715,  
Barcode: ID101896



Ericaceae

OREGON, U.S.A.

*Arctostaphylos patula* Greene

CURRY COUNTY:

Along the roadside junction of the Marial - Glendale road, 14 miles northeast of Marial in the extreme northeast corner of the county. Phenology: Flowers and Fruits. Origin: Native.

**William H. Baker 5035**

27 Aug 1947

Herbarium: ID, Accession: 49235,  
Barcode: ID101905



Ericaceae

OREGON, U.S.A.

*Arctostaphylos patula* Greene

LINN COUNTY:

Highway 22, north side. Eastern slope of the Cascade Mountain Range. Manzanita; bush about 3 feet high.

**Rachael A. Krueger s.n.**

8 May 1986

Herbarium: LINF, Accession: 1168



Ericaceae

OREGON, U.S.A.

*Arctostaphylos patula* Greene

WASCO COUNTY:

Wapinitia cutoff, south slope of Mt. Hood. Phenology: Flowers. Origin: Native.

**W. H. Baker 614**

10 Apr 1938

Herbarium: ID, Accession: 49233,  
Barcode: ID101894



Ericaceae

OREGON, U.S.A.

*Arctostaphylos patula* Greene

DESCHUTES COUNTY:

Appx 1/2mi NE of Rd. 1520 and Whispering Pines Campground; road to Lincabin; W side of road.

T15S R09E S17

Open conifer forest, previously logged; soil dark; sunny gentle east-facing slope. Green-leaf manzanita; all plants insect-damaged.

**Jennifer Turpen 2**

22 Apr 1991

Herbarium: LINF, Accession: 1574



Ericaceae

OREGON, U.S.A.

*Arctostaphylos patula* Greene

DESCHUTES COUNTY:  
Three Sister Wilderness; 1/2 mile NE of road 1520 and the Whispering Pines Campground on the road to Lincabin. Conifer forest, much logged over; open area by the road. Manzanita; one of the first things in bloom.

**Nancy Hunter 7**

12 Apr 1991

Herbarium: LINF, Accession: 1583



Ericaceae

OREGON, U.S.A.

*Arctostaphylos patula* Greene

MARION COUNTY:  
100 ft from Hwy 22 on the south side near mile marker 80; Nash Crater Lava Flow. North facing slope; Western Cascade Ecoregion. Associated species: *Abies amabilis*. Greenleaf manzanita.

**Kira V. Besh 11**

1 May 1996

Herbarium: LINF, Accession: 2395



Ericaceae

OREGON, U.S.A.

*Arctostaphylos patula* Greene

DESCHUTES COUNTY:  
North side of USFS Road 4601, one-quarter mile east of its junction with Tumalo Creek Rd. 10 miles west of Bend. In an old burn area with pine and sagebrush; eastern cascades ecoregion. Green leaf manzanita.

**Josh Lusher 4**

1 May 1996

Herbarium: LINF, Accession: 2259



Ericaceae

OREGON, U.S.A.

*Arctostaphylos patula* Greene

LINN COUNTY:  
Hwy. 22 approximately 4.0 mi west of junction with Hwy. 20, south side of road in Nash Crater lava flow. T13S R07E S20 Western cascades ecoregion. Associated species: *Abies amabilis*. Green leaf manzanita.

**Joel R. Siderius 18**

7 May 1998

Herbarium: LINF, Accession: 2511



Ericaceae

OREGON, U.S.A.

*Arctostaphylos patula* Greene

MARION COUNTY:  
Site about 3/4 of a mile east of mile marker 80 on highway 22, approximately 80 meters south of the road. Old lava flow, soil basaltic; western cascade ecoregion. Green-leaf manzanita.

**Matt R. Shipman 10**

1 May 1996

Herbarium: LINF, Accession: 2393



Ericaceae

OREGON, U.S.A.

*Arctostaphylos patula* Greene

LINN COUNTY:  
30 meters south of Hwy. 22, approximately 4 miles west of intersection with Hwy. 20 at the Nash Crater Lava Flow. Elev. 3000 ft. T13S R07E S20 West Cascades Ecoregion. Associated species: *Abies amabilis*. Green-leaf manzanita.

**Robert L. Grover Jr. 9**

6 May 1998

Herbarium: LINF, Accession: 2648



Ericaceae

OREGON, U.S.A.

*Arctostaphylos patula* Greene

## LINN COUNTY:

30 meters south of Hwy. 22,  
approximately 4 miles west of  
intersection with Hwy. 20 at the Nash  
Crater Lava Flow.

Elev. 3000 ft.

T13S R07E S20

West Cascades Ecoregion. Associated  
species: *Abies amabilis*. Greenleaf  
manzanita.

Carol Zeigler 13

6 May 1998

Herbarium: LINF, Accession: 2687



Ericaceae

OREGON, U.S.A.

*Arctostaphylos patula* Greene

## DESCHUTES COUNTY:

Hwy. 20, 3.4 mi. E of junction with road to Camp Sherman, at S base  
of Black Butte.

Common; no burl present; shrubs 1-6 ft. tall, lower branches  
decumbent and layering.

K.L. Chambers 2089

28 Apr 1964

Herbarium: OSC, Catalog: OSC186531

Ericaceae

OREGON, U.S.A.

*Arctostaphylos patula* Greene

## LANE COUNTY:

McKenzie Pass, 4 miles above Belknap Springs.

L.E. Detling 2134

6 Jun 1937

Herbarium: OSC, Catalog: OSC187092

Ericaceae

OREGON, U.S.A.

*Arctostaphylos patula* Greene

## DESCHUTES COUNTY:

Lincabin, about 1 mile northeast of  
Whispering Pine campground, 3 miles  
south of Hwy. 242 on Whispering Pines  
Rd., about 10 miles west of Sisters.

Elev. 4420 ft.

T15S R09E S20

High Lava Plains Ecoregion.  
Green-leaf manzanita.

Amy L. Kocourek 29

4 May 2003

Herbarium: LINF, Accession: 3761



Ericaceae

OREGON, U.S.A.

*Arctostaphylos patula* Greene

## NEEDS RESEARCH COUNTY:

highway by Deer Butte.

Green manzanita; range: moderate altitudes in the mts. from Mt.  
Hood southward, east of southern Lake Co. west to S. Douglas Co.  
& Calif.

Ruth E. Hopson s.n.

8 May 1944

Herbarium: OSC, Catalog: OSC192518

Ericaceae

OREGON, U.S.A.

*Arctostaphylos patula* Greene

## DOUGLAS COUNTY:

ca. 14 km SE Remote.

42.915°, -123.7631°; uncertainty 201 m.

Erect shrub, stump sprouts.

Scott Sundberg 844

2 Apr 1980

Herbarium: OSC, Catalog: ORE103393

Ericaceae

OREGON, U.S.A.

*Arctostaphylos patula* Greene

## DESCHUTES COUNTY:

5 miles south of Bend.

In cut over yellow pine woodland, *Purshia* dominant. Origin: N.

B. Maguire s.n.

19 Jun 1946

with A. Holmgren

Herbarium: NY, Barcode: 00223175

Ericaceae

OREGON, U.S.A.

*Arctostaphylos patula* Greene

## LINN COUNTY:

Hoodoo Butte, on lower slopes a few hundred yds. from lodge.

44.4092°, -121.8757°; uncertainty 201 m.

Maxine M. Thompson 95063

24 Jul 1995

Herbarium: OSC, Catalog: OSC194121

Ericaceae

OREGON, U.S.A.

*Arctostaphylos patula* Greene

## DESCHUTES COUNTY:

Cold Spring Forest Camp, 4 mi. W. of Sisters.

44.3129°, -121.6457°; uncertainty 805 m.

Lawrence H. Pike 158

6 May 1967

Herbarium: OSC, Catalog: ORE10321

Ericaceae

OREGON, U.S.A.

*Arctostaphylos patula* Greene

## JOSEPHINE COUNTY:

Forest Highway 25, ca 1 mile north of Serpentine Point, Siskiyou  
National Forest.

42.3847°, -123.6397°; uncertainty 805 m.

Fide: Peck; upright shrub heavily berried.

Jessie Johanson 29

27 Jun 1998

with Joe Johanson

Herbarium: OSC, Catalog: OSC198682

Ericaceae OREGON, U.S.A.

*Arctostaphylos patula* Greene

DESCHUTES COUNTY:

about 7 miles northwest of Sisters, near the southeast base of Black Butte.

44.3709°, -121.6248°; uncertainty 805 m.

Shrub about 1-2 m. tall; flowers pink, just beginning to bloom.

**Arthur Cronquist 6839** 12 Apr 1953

Herbarium: OSC, Catalog: OSC199619

Ericaceae OREGON, U.S.A.

*Arctostaphylos patula* Greene

DOUGLAS COUNTY:

Huckleberry Mountain, 21 km S of Culp Creek.

43.48°, -122.8081°; uncertainty 4828 m.

**John Christy s.n.** 19 Jul 1978  
with V.E. Zenger, A.B. Curtis, BLM Forest

Herbarium: OSC, Catalog: OSC199623

Ericaceae OREGON, U.S.A.

*Arctostaphylos patula* Greene

JEFFERSON COUNTY:

road 1216, 0.6 mi. w of junction with rd. 1419 (Camp Sherman Rd.) w of Camp Sherman; Deschutes National Forest.

44.4577°, -121.6647°; uncertainty 805 m.

A few shrubs at roadside; branches erect; none prostrate; ca. 2 ft. high; site is 0.35 mi. w of locality for co-occurrence of *A. uva-ursi* and hybrid with *A. patula*.

**K.L. Chambers 6393** 18 Apr 2004

Herbarium: OSC, Catalog: OSC204019

Ericaceae OREGON, U.S.A.

*Arctostaphylos patula* Greene

JEFFERSON COUNTY:

on rd. 1216, 2.5 mi. w of its junction with rd. 1419 (Camp Sherman Rd.) w of Camp Sherman; Deschutes National Forest.

44.4577°, -121.6647°; uncertainty 805 m.

Mat-forming; stems prostrate then ascending to ca. 1 ft. tall; *A. patula* is 0.35 mi. farther w on same road.

**K.L. Chambers 6391** 18 Apr 2004

Herbarium: OSC, Catalog: OSC204021

Ericaceae OREGON, U.S.A.

*Arctostaphylos patula* Greene

LINN COUNTY:

1.3 miles NW of Santiam Junction (Hwy 20 & 22) along Hwy 22.

44.4397°, -122.0983°; uncertainty 805 m.

Scattered; branching, erect shrub with reddish bark and round shape, urceolate deep to pale pink flowers, 1-1.5 meters tall.

**Christine C. Lorain-Johnson 1058** 20 May 1985

Herbarium: OSC, Catalog: OSC221693

Ericaceae OREGON, U.S.A.

*Arctostaphylos patula* Greene

JOSEPHINE COUNTY:

none.

42.4167°, -123.5833°; uncertainty 273000 m.

**D.C. Ingram 1137** 26 Aug 1919  
Herbarium: OSC, Catalog: OSC22616

Ericaceae OREGON, U.S.A.

*Arctostaphylos patula* Greene

JACKSON COUNTY:

Ashland Butte.

42.0914°, -122.7069°; uncertainty 9656 m.

**Doris K. Kildale 8042** 29 Jun 1929

Herbarium: OSC, Catalog: OSC25888

Ericaceae OREGON, U.S.A.

*Arctostaphylos patula* Greene

JACKSON COUNTY:

Woodruff Meadows.

42.8857°, -122.5005°; uncertainty 1609 m.

**R.A. Pendleton s.n.** 23 Aug 1925

Herbarium: OSC, Catalog: OSC26755

Ericaceae OREGON, U.S.A.

*Arctostaphylos patula* Greene

JOSEPHINE COUNTY:

Mts. North of Grants Pass.

42.5101°, -123.3211°; uncertainty 4828 m.

**R. Sprague s.n.** May 1932

Herbarium: OSC, Catalog: OSC27195

Ericaceae OREGON, U.S.A.

*Arctostaphylos patula* Greene

JACKSON COUNTY:

Klamath Falls Hwy.; Green Springs Summit.

42.1278°, -122.4864°; uncertainty 805 m.

Manzanita.

**W.T. Lund s.n.** 26 Apr 1935

Herbarium: OSC, Catalog: OSC32206

Ericaceae OREGON, U.S.A.

*Arctostaphylos patula* Greene

DOUGLAS COUNTY:

S.E. Roseburg.

43.2167°, -123.3406°; uncertainty 9656 m.

**W.T. Lund R1** 2 Apr 1936

Herbarium: OSC, Catalog: OSC32459

Ericaceae OREGON, U.S.A.

*Arctostaphylos patula* Greene

DESCHUTES COUNTY:

Bend.  
44.0583°, -121.3142°; uncertainty 4828 m.

**Mrs. H.E. Beach s.n.** 25 Apr 1939

with Mrs. R. Farnham

Herbarium: OSC, Catalog: OSC40225

Ericaceae OREGON, U.S.A.

*Arctostaphylos patula* Greene

JEFFERSON COUNTY:

Warm Springs.  
44.7636°, -121.265°; uncertainty 739000 m.

**Edith V.A. Murphey 42** Jun 1944

Herbarium: OSC, Catalog: OSC50488

Ericaceae OREGON, U.S.A.

*Arctostaphylos patula* Greene

CLACKAMAS COUNTY:

Estacada.  
45.2897°, -122.3325°; uncertainty 402 m.

**Joseph M. Janari s.n.** 3 Jan 1946

Herbarium: OSC, Catalog: OSC53171

Ericaceae OREGON, U.S.A.

*Arctostaphylos patula* Greene

KLAMATH COUNTY:

near Odell Lake; Cascades.  
43.5492°, -121.9636°; uncertainty 402 m.

**Merkle s.n.** 10 Jun 1941

with Reeder

Herbarium: OSC, Catalog: OSC53722

Ericaceae OREGON, U.S.A.

*Arctostaphylos patula* Greene

DESCHUTES COUNTY:

Santiam Pass.  
44.3881°, -121.8389°; uncertainty 1609 m.

**Helen Cowgill s.n.** 22 May 1940

Herbarium: OSC, Catalog: OSC60081

Ericaceae OREGON, U.S.A.

*Arctostaphylos patula* Greene

JOSEPHINE COUNTY:

2 miles east of Cold Spring Forest Camp, northeastern Curry Co.

**William H. Baker 5036** 27 Aug 1947

Herbarium: OSC, Catalog: OSC60382

Ericaceae OREGON, U.S.A.

*Arctostaphylos patula* Greene

LAKE COUNTY:

4.9 miles north of Fort Rock.  
43.428°, -121.0528°; uncertainty 4828 m.

**W.E. Lawrence 3222** 6 Jul 1922

Herbarium: OSC, Catalog: OSC61613

Ericaceae OREGON, U.S.A.

*Arctostaphylos patula* Greene

KLAMATH COUNTY:

Sycan Marsh.  
42.74°, -121.16°; uncertainty 4828 m.

**W.E. Lawrence 2552** 2 Aug 1919

Herbarium: OSC, Catalog: OSC61789

Ericaceae OREGON, U.S.A.

*Arctostaphylos patula* Greene

DOUGLAS COUNTY:

about 2 miles south of Canyonville.  
42.8904°, -123.28°; uncertainty 4828 m.

**W.E. Lawrence 3096** 25 Jun 1922

Herbarium: OSC, Catalog: OSC61953

Ericaceae OREGON, U.S.A.

*Arctostaphylos patula* Greene

LANE COUNTY:

Scott Lake, McKenzie Pass, Three Sisters region.  
44.2136°, -121.8881°; uncertainty 4828 m.

**W.E. Lawrence 4413** 18 Jul 1927

Herbarium: OSC, Catalog: OSC63243

Ericaceae OREGON, U.S.A.

*Arctostaphylos patula* Greene

DESCHUTES COUNTY:

Windy Point.  
44.2919°, -121.7603°; uncertainty 19312 m.

**W.E. Lawrence 4043** Jun 1927

Herbarium: OSC, Catalog: OSC64006

Ericaceae OREGON, U.S.A.

*Arctostaphylos patula* Greene

DESCHUTES COUNTY:

south of Lava Butte.

**W.E. Lawrence 2311** 31 May 1919

Herbarium: OSC, Catalog: OSC64310

Ericaceae OREGON, U.S.A.

*Arctostaphylos patula* Greene

KLAMATH COUNTY:  
31.6 miles east of Klamath Falls.  
42.6667°, -121.7497°; uncertainty 273000 m.

**W.E. Lawrence 2615** 7 Aug 1919  
Herbarium: OSC, Catalog: OSC64422

Ericaceae OREGON, U.S.A.

*Arctostaphylos patula* Greene

JOSEPHINE COUNTY:  
Miller Lake Trail.  
42.0689°, -123.2986°; uncertainty 805 m.

**Helen M. Gilkey s.n.** 29 Jun 1940  
Herbarium: OSC, Catalog: OSC67834

Ericaceae OREGON, U.S.A.

*Arctostaphylos patula* Greene

CURRY COUNTY:  
Iron Mountain.  
42.6856°, -124.1433°; uncertainty 1609 m.

**William H. Baker s.n.** 25 Mar 1947  
Herbarium: OSC, Catalog: OSC69835

Ericaceae OREGON, U.S.A.

*Arctostaphylos patula* Greene

KLAMATH COUNTY:  
Willamette Pass at Odell Lake.  
43.5731°, -121.9972°; uncertainty 4828 m.

**John Merkle 48-23** 12 Jun 1948  
with Cherrie Merkle  
Herbarium: OSC, Catalog: OSC71011

Ericaceae OREGON, U.S.A.

*Arctostaphylos patula* Greene

KLAMATH COUNTY:  
17 miles southwest of Klamath Falls.  
42.0249°, -122.049°; uncertainty 19312 m.

**William E. Lawrence 1229** 17 Aug 1917  
Herbarium: OSC, Catalog: OSC73564

Ericaceae OREGON, U.S.A.

*Arctostaphylos patula* Greene

KLAMATH COUNTY:  
shores of Lake Ewana [Ewauna], Klamath Falls.  
42.2133°, -121.7786°; uncertainty 4828 m.

**William E. Lawrence 1176** 14 Aug 1917  
Herbarium: OSC, Catalog: OSC73566

Ericaceae OREGON, U.S.A.

*Arctostaphylos patula* Greene

WASCO COUNTY:  
Oregon National Forest, west of Friend.  
45.3474°, -121.3643°; uncertainty 9656 m.  
Approx. altitude 2675 ft +/-.

**William E. Lawrence 232** 28 Jun 1917  
Herbarium: OSC, Catalog: OSC73567

Ericaceae OREGON, U.S.A.

*Arctostaphylos patula* Greene

WASCO COUNTY:  
foothills of Cascades, 3.5 miles west of Friend.  
45.3469°, -121.3386°; uncertainty 4828 m.  
Alt. 2600+/- ft.

**William E. Lawrence 202** 27 Jun 1917  
Herbarium: OSC, Catalog: OSC73572

Ericaceae OREGON, U.S.A.

*Arctostaphylos patula* Greene

LINN COUNTY:  
Nash Crater Lava Flows.  
44.4239°, -121.9769°; uncertainty 4828 m.  
El. 3200-4700 ft.

**A.W. Roach s.n.**  
Herbarium: OSC, Catalog: OSC76801

Ericaceae OREGON, U.S.A.

*Arctostaphylos patula* Greene

JACKSON COUNTY:  
head of Neil Creek, Siskiyou Mountains.  
42.0828°, -122.6952°; uncertainty 4828 m.

**Elmer I. Applegate 5493** 15 Jun 1928  
Herbarium: OSC, Catalog: OSC79506

Ericaceae OREGON, U.S.A.

*Arctostaphylos patula* Greene

JEFFERSON COUNTY:  
below hwy 20 at Suttle Lake.  
44.4192°, -121.7486°; uncertainty 4828 m.  
Bush, 1 m high, fls. deep pink.

**Albert N. Steward 6064** 3 May 1952  
Herbarium: OSC, Catalog: OSC82107

Ericaceae OREGON, U.S.A.

*Arctostaphylos patula* Greene

DOUGLAS COUNTY:  
bleak summits of Coast Mts.; Roseburg Quadrangle.  
43.2614°, -123.4828°; uncertainty 40234 m.

**W.C. Cusick 4254** 2 Jul 1914  
Herbarium: OSC, Catalog: OSC82378

Ericaceae OREGON, U.S.A.

*Arctostaphylos patula* Greene

DOUGLAS COUNTY:  
bleak summit of Coast Mts.; Roseburg Quadrangle.  
43.2614°, -123.4828°; uncertainty 40234 m.

**W.C. Cusick 4280** 3 Jul 1914  
Herbarium: OSC, Catalog: OSC82379

Ericaceae OREGON, U.S.A.

*Arctostaphylos patula* Greene

COOS OR CURRY COUNTY:  
summit of Mt. Bolivar; Umpqua Watershed.  
42.7919°, -123.8358°; uncertainty 1609 m.

**W.C. Cusick 4717** 10 Jun 1915  
Herbarium: OSC, Catalog: OSC82380

Ericaceae OREGON, U.S.A.

*Arctostaphylos patula* Greene

DOUGLAS COUNTY:  
Coast Mountains.  
43.3314°, -123.6101°; uncertainty 273000 m.

**W.C. Cusick 4382** 29 Jul 1914  
Herbarium: OSC, Catalog: OSC82381

Ericaceae OREGON, U.S.A.

*Arctostaphylos patula* Greene

LINN COUNTY:  
Cascades.  
44.4674°, -121.9005°; uncertainty 273000 m.  
4 feet high; common.

**Philip Ross s.n.** 18 Apr 1953  
Herbarium: OSC, Catalog: OSC85604

Ericaceae OREGON, U.S.A.

*Arctostaphylos patula* Greene

DESCHUTES COUNTY:  
Indian ford; highway #20; 6 mi NNW Sisters.  
44.3564°, -121.6043°; uncertainty 805 m.  
Shrub 1 meter tall, rigid, abundantly branching; very abundant under yellow pine.

**Franklin W. Sturges 214** 14 Feb 1952  
Herbarium: OSC, Catalog: OSC85801

Ericaceae OREGON, U.S.A.

*Arctostaphylos patula* Greene

JACKSON COUNTY:  
along the Rogue River Nat. For. near Butte Falls.  
42.5433°, -122.5644°; uncertainty 402 m.  
See boxed specimen; fls. white through pink to orchid.

**H.J. Gratoski s.n.** 17 May 1955  
Herbarium: OSC, Catalog: OSC86518

Ericaceae OREGON, U.S.A.

*Arctostaphylos patula* Greene

DESCHUTES COUNTY:  
6 miles north of Sisters.  
44.3861°, -121.5481°; uncertainty 9656 m.

**Pat Hansen s.n.** 8 Apr 1951  
Herbarium: OSC, Catalog: OSC94316

Ericaceae OREGON, U.S.A.

*Arctostaphylos patula* Greene

JACKSON COUNTY:  
Ashland Peak, Siskiyou Mountain Range; south of summit.  
42.0836°, -122.6994°; uncertainty 4828 m.  
Erect; approx. 3 feet tall; flowers bright pink.

**La Rea J. Dennis 508** 4 Jul 1957  
Herbarium: OSC, Catalog: OSC96017

Ericaceae OREGON, U.S.A.

*Arctostaphylos patula* Greene

JACKSON COUNTY:  
Rogue River National Forest.  
42.6667°, -122.3333°; uncertainty 273000 m.

**Harvey E. Stork 6728** 8 Jul 1943  
Herbarium: OSC, Catalog: OSC98773

Ericaceae OREGON, U.S.A.

*Arctostaphylos patula* Greene

JACKSON COUNTY:  
about 4 mi. west of Mt. McLaughlin.

**Gratoski s.n.** 1 Apr 1959  
Herbarium: OSC, Catalog: OSC99204

Ericaceae OREGON, U.S.A.

*Arctostaphylos patula* Greene

JACKSON COUNTY:  
summit of Cascade Mts. on Ashland-Klamath Falls Hwy.

**M.E. Peck 9252** 4 Jul 1920  
Herbarium: OSC, Catalog: WILLU10283B

Ericaceae OREGON, U.S.A.

*Arctostaphylos patula* Greene

KLAMATH COUNTY:  
Rocky Cr. W. side of Klamath.

**M.E. Peck 9506** 14 Jul 1920  
Herbarium: OSC, Catalog: WILLU10308

Ericaceae OREGON, U.S.A.

*Arctostaphylos patula* Greene

JACKSON COUNTY:  
along Ashland Cr. 3 mi. above Ashland.  
42.1573°, -122.7185°; uncertainty 4828 m.

**W. Sherwood 525** 17 May 1924  
Herbarium: OSC, Catalog: WILLU12492

Ericaceae OREGON, U.S.A.

*Arctostaphylos patula* Greene

JOSEPHINE COUNTY:  
bank of Rogue R.; Savage Rapids.  
42.4219°, -123.2317°; uncertainty 805 m.

**W. Sherwood 559** 16 May 1924  
Herbarium: OSC, Catalog: WILLU12584

Ericaceae OREGON, U.S.A.

*Arctostaphylos patula* Greene

JACKSON COUNTY:  
along Carberry Cr., 3 mi. above mouth.

**M.E. Peck 16389** 25 Jun 1931  
Herbarium: OSC, Catalog: WILLU16411

Ericaceae OREGON, U.S.A.

*Arctostaphylos patula* Greene

DESCHUTES COUNTY:  
head of Brown Cr.  
43.7268°, -121.936°; uncertainty 9656 m.

**M.E. Peck 16889** 15 Jul 1931  
Herbarium: OSC, Catalog: WILLU16415

Ericaceae OREGON, U.S.A.

*Arctostaphylos patula* Greene

JACKSON COUNTY:  
2 mile W of Rogue River.  
42.4361°, -123.221°; uncertainty 4828 m.

**M.E. Peck 14761** 23 Mar 1927  
Herbarium: OSC, Catalog: WILLU16421

Ericaceae OREGON, U.S.A.

*Arctostaphylos patula* Greene

JOSEPHINE COUNTY:  
Wolf Creek.  
42.6956°, -123.3942°; uncertainty 402 m.

**M.E. Peck 14783** 25 Mar 1927  
Herbarium: OSC, Catalog: WILLU16422

Ericaceae OREGON, U.S.A.

*Arctostaphylos patula* Greene

WASCO COUNTY:  
20 mi. SE of Government Camp, Mt. Hood.  
45.0984°, -121.4629°; uncertainty 19312 m.

**M.E. Peck 17396** 29 May 1933  
Herbarium: OSC, Catalog: WILLU18305

Ericaceae OREGON, U.S.A.

*Arctostaphylos patula* Greene

KLAMATH COUNTY:  
Edgewood Mountain, Swan Lake Valley.  
42.4169°, -121.7136°; uncertainty 1609 m.

**Elmer I. Applegate 305b** 21 Jun 1896  
Herbarium: OSC, Catalog: WILLU19988

Ericaceae OREGON, U.S.A.

*Arctostaphylos patula* Greene

KLAMATH COUNTY:  
Whiskey Creek, near Klamath County line west of west entrance to  
Crater Lake National Park.  
uncertainty 1609 m., Invalid coordinates (located outside county  
bounds).

**Elmer I. Applegate 9052** 8 Jul 1934  
Herbarium: OSC, Catalog: WILLU20015

Ericaceae OREGON, U.S.A.

*Arctostaphylos patula* Greene

LAKE COUNTY:  
6 mi. W. of Lakeview.  
42.1733°, -120.481°; uncertainty 4828 m.

**M.E. Peck 19647** 30 Jun 1937  
Herbarium: OSC, Catalog: WILLU21520

Ericaceae OREGON, U.S.A.

*Arctostaphylos patula* Greene

JOSEPHINE COUNTY:  
canyon of lower Galic Cr.

**M.E. Peck 24095** 10 May 1946  
Herbarium: OSC, Catalog: WILLU26357

Ericaceae OREGON, U.S.A.

*Arctostaphylos patula* Greene

DOUGLAS COUNTY:  
5 mi. S. of Canyonville.  
42.8467°, -123.28°; uncertainty 4828 m.

**M.E. Peck 24781** 20 May 1948  
Herbarium: OSC, Catalog: WILLU28058



Ericaceae OREGON, U.S.A.

*Arctostaphylos patula* Greene

LAKE COUNTY:  
west slope of Hart Mt.  
42.4666°, -119.7758°; uncertainty 19312 m.

**G.C. Bellinger s.n.** 31 May 1952  
Herbarium: OSC, Catalog: WILLU28930

Ericaceae OREGON, U.S.A.

*Arctostaphylos patula* Greene

KLAMATH COUNTY:  
west slope of Yamsay Mountain, eastern Klamath County.

**Elmer I. Applegate 4537** 13 Sep 1925  
Herbarium: OSC, Catalog: WILLU29675

Ericaceae OREGON, U.S.A.

*Arctostaphylos patula* Greene

JACKSON COUNTY:  
near top of Mt. Ashland.  
42.0768°, -122.7069°; uncertainty 805 m.

**M.E. Peck 2733** 19 Jul 1913  
Herbarium: OSC, Catalog: WILLU3882

Ericaceae OREGON, U.S.A.

*Arctostaphylos patula* Greene

JOSEPHINE COUNTY:  
mountains near Cal. line, southwest of Waldo.  
41.9977°, -123.7322°; uncertainty 19312 m.

**M.E. Peck 2732** 4 Aug 1913  
Herbarium: OSC, Catalog: WILLU3884

Ericaceae OREGON, U.S.A.

*Arctostaphylos patula* Greene

LANE COUNTY:  
along McKenzie Pass 10 mi. W. of summit of Cascade Mts.

**M.E. Peck 2743** 11 Jul 1914  
Herbarium: OSC, Catalog: WILLU4563

Ericaceae OREGON, U.S.A.

*Arctostaphylos patula* Greene

JOSEPHINE COUNTY:  
Nine-mile Mt., N. Josephine Co.  
uncertainty 1609 m., Invalid coordinates (located outside county  
bounds).

**M.E. Peck 2734** 12 Aug 1913  
Herbarium: OSC, Catalog: WILLU4572

Ericaceae OREGON, U.S.A.

*Arctostaphylos patula* Greene

KLAMATH COUNTY:  
Odell L.  
43.5731°, -121.9972°; uncertainty 4828 m.

**M.E. Peck 22025** 23 Jun 1943  
Herbarium: OSC, Catalog: WILLU50006

Ericaceae OREGON, U.S.A.

*Arctostaphylos patula* Greene

DESCHUTES COUNTY:  
Bend.  
44.0583°, -121.3142°; uncertainty 4828 m.

**M.E. Peck 2735** 14 Jul 1914  
Herbarium: OSC, Catalog: WILLU5378

Ericaceae OREGON, U.S.A.

*Arctostaphylos patula* Greene

DOUGLAS COUNTY:  
Anchor.  
42.8486°, -123.1639°; uncertainty 402 m.

**M.E. Peck 2739** 14 Aug 1916  
Herbarium: OSC, Catalog: WILLU7160

Ericaceae OREGON, U.S.A.

*Arctostaphylos patula* Greene

DOUGLAS COUNTY:  
Anchor.  
42.8486°, -123.1639°; uncertainty 402 m.

**M.E. Peck 2742** 7 Aug 1916  
Herbarium: OSC, Catalog: WILLU7164

Ericaceae OREGON, U.S.A.

*Arctostaphylos patula* Greene

DOUGLAS COUNTY:  
Drew.  
42.8819°, -122.8983°; uncertainty 402 m.

**M.E. Peck 2738** 1 Aug 1916  
Herbarium: OSC, Catalog: WILLU7168

Ericaceae OREGON, U.S.A.

*Arctostaphylos patula* Greene

CURRY COUNTY:  
Marial.  
42.7125°, -123.8878°; uncertainty 402 m.

**M.E. Peck 3552** 27 Jun 1917  
Herbarium: OSC, Catalog: WILLU7989

Ericaceae OREGON, U.S.A.

*Arctostaphylos patula* Greene

CURRY COUNTY:

Marial.  
42.7125°, -123.8878°; uncertainty 402 m.

**M.E. Peck 2744** 27 Jun 1917  
Herbarium: OSC, Catalog: WILLU7996

Ericaceae OREGON, U.S.A.

*Arctostaphylos patula* Greene

LINN COUNTY:

S. slope of Mt. Jefferson.

**M.E. Peck 9187** 14 Aug 1919  
Herbarium: OSC, Catalog: WILLU9817

Ericaceae OREGON, U.S.A.

*Arctostaphylos patula* Greene

LANE COUNTY:

near McKenzie Pass.  
44.257°, -121.813°; uncertainty 1609 m.

**Orlin L. Ireland 2076** 3 Sep 1944  
Herbarium: OSC, Catalog: ORE31042

Ericaceae OREGON, U.S.A.

*Arctostaphylos patula* Greene

DESCHUTES COUNTY:

0.5 mile above (west) of Windy Point on the Highway.  
44.2919°, -121.7705°; uncertainty 805 m.  
Flowers light pink.

**Orlin L. Ireland 2319** 26 Jun 1946  
Herbarium: OSC, Catalog: ORE32770

Ericaceae OREGON, U.S.A.

*Arctostaphylos patula* Greene

JACKSON COUNTY:

Sykes Creek.  
42.5856°, -123.136°; uncertainty 4828 m.

**E.W. Hammond s.n.** 19 Mar 1892  
Herbarium: OSC, Catalog: ORE107148

Ericaceae OREGON, U.S.A.

*Arctostaphylos patula* Greene

JOSEPHINE COUNTY:

Siskiyou Mountains.  
42.1807°, -123.402°; uncertainty 40234 m.

**L.F. Henderson s.n.** Jun 1882  
Herbarium: OSC, Catalog: ORE107149

Ericaceae OREGON, U.S.A.

*Arctostaphylos patula* Greene

JOSEPHINE COUNTY:

Lake Mt. Trail; top of ridge near Limestone Trail.  
42.0894°, -123.3769°; uncertainty 805 m.

**LeRoy E. Detling 6726** 20 Jul 1950  
Herbarium: OSC, Catalog: ORE3492

Ericaceae OREGON, U.S.A.

*Arctostaphylos patula* Greene

DESCHUTES COUNTY:

8 miles north of Three Creek Lake on road between Sparks Lake and Sisters.  
44.2156°, -121.6275°; uncertainty 9656 m.  
Alt. 1472.1 m.

**Orlin L. Ireland 3307** 16 Aug 1953  
Herbarium: OSC, Catalog: ORE38316

Ericaceae OREGON, U.S.A.

*Arctostaphylos patula* Greene

KLAMATH COUNTY:

Crescent Lake.  
43.5094°, -121.9683°; uncertainty 402 m.  
1493.5 m.

**Orlin L. Ireland 1395** 9 Aug 1939  
Herbarium: OSC, Catalog: ORE38927

Ericaceae OREGON, U.S.A.

*Arctostaphylos patula* Greene

DESCHUTES COUNTY:

Deschutes National Forest; Cold Spring.  
44.3126°, -121.6253°; uncertainty 805 m.

**Orlin L. Ireland 1288** 21 Aug 1938  
Herbarium: OSC, Catalog: ORE38929

Ericaceae OREGON, U.S.A.

*Arctostaphylos patula* Greene

LANE COUNTY:

2 miles from Willamette Pass.  
43.4839°, -122.211°; uncertainty 4828 m.

**Orlin L. Ireland 1085** 22 Jun 1938  
Herbarium: OSC, Catalog: ORE38930

Ericaceae OREGON, U.S.A.

*Arctostaphylos patula* Greene

JOSEPHINE COUNTY:

1 mi E of Pearsoll Peak.  
42.2917°, -123.8333°; uncertainty 201 m.

**White 383** 1 Aug 1968  
with Lilloco  
Herbarium: OSC, Catalog: ORE54730

Ericaceae OREGON, U.S.A.

*Arctostaphylos patula* Greene

DOUGLAS COUNTY:

N Fork Umpqua River, near Panther Leap.  
43.2929°, -122.6273°; uncertainty 805 m.

David H. Wagner 1163 3 Apr 1977

Herbarium: OSC, Catalog: ORE109216

Ericaceae OREGON, U.S.A.

*Arctostaphylos patula* Greene

UNKNOWN COUNTY:

Warm Spring cut-off, side hill.

Lilla Leach s.n. 4 May 1940

Herbarium: OSC, Catalog: ORE6563

Ericaceae OREGON, U.S.A.

*Arctostaphylos patula* Greene

DESCHUTES OR JEFFERSON COUNTY:  
on and about Black Butte.

44.3981°, -121.6355°; uncertainty 4828 m.  
Abundant; type locality; mostly past bloom.

W.C. Cusick 2816 17 Jun 1902

Herbarium: OSC, Catalog: ORE65749

Ericaceae OREGON, U.S.A.

*Arctostaphylos patula* Greene

LANE COUNTY:

near top of McKenzie Pass.

44.257°, -121.813°; uncertainty 1609 m.  
Green manzanita.

L.F. Henderson 16083 25 Mar 1934

Herbarium: OSC, Catalog: ORE65805

Ericaceae OREGON, U.S.A.

*Arctostaphylos patula* Greene

JACKSON COUNTY:

rocky banks of Rogue River, near Prospect.

42.7511°, -122.4878°; uncertainty 402 m.

L.F. Henderson 12204 26 Mar 1930

Herbarium: OSC, Catalog: ORE65806

Ericaceae OREGON, U.S.A.

*Arctostaphylos patula* Greene

LAKE COUNTY:

edge of Fremont Nat. Forest.

42.9375°, -121.3125°; uncertainty 739000 m.

L. Constance s.n. 23 Jun 1928

Herbarium: OSC, Catalog: ORE65807

Ericaceae OREGON, U.S.A.

*Arctostaphylos patula* Greene

DESCHUTES COUNTY:

Paulina Falls, Paulina Mts, Deschutes Nat. Forest.  
Shrub 1-m high.

L.E. Detling 45a 26 Jun 1928

Herbarium: OSC, Catalog: ORE65809

Ericaceae OREGON, U.S.A.

*Arctostaphylos patula* Greene

MARION COUNTY:

Jefferson Park, Mt. Jefferson.

44.7125°, -121.8042°; uncertainty 19312 m.

Lilla Leach 4447 Aug 1933

Herbarium: OSC, Catalog: ORE65810

Ericaceae OREGON, U.S.A.

*Arctostaphylos patula* Greene

JOSEPHINE COUNTY:

near Waldo.

42.0611°, -123.6469°; uncertainty 805 m.

Thomas Howell s.n. 16 Jun 1884

Herbarium: OSC, Catalog: ORE65811

Ericaceae OREGON, U.S.A.

*Arctostaphylos patula* Greene

JACKSON COUNTY:

south slopes; Siskiyou Peak.

42.0614°, -122.7642°; uncertainty 1609 m.

John B. Leiberg 4056 14 Jun 1899

Herbarium: OSC, Catalog: ORE65813

Ericaceae OREGON, U.S.A.

*Arctostaphylos patula* Greene

LANE COUNTY:

McKenzie Pass.

44.257°, -121.813°; uncertainty 1609 m.

Lilla Leach 244 1927

Herbarium: OSC, Catalog: ORE65814

Ericaceae OREGON, U.S.A.

*Arctostaphylos patula* Greene

LANE COUNTY:

Lake Valley.

44.2218°, -121.882°; uncertainty 1609 m.

E.P. Sheldon S.12465 17 Jul 1903

Herbarium: OSC, Catalog: ORE65815

Ericaceae OREGON, U.S.A.

*Arctostaphylos patula* Greene

CLACKAMAS COUNTY:  
Zigzag Creek, base of Mt. Hood.  
45.2497°, -122.1667°; uncertainty 273000 m.

**E.P. Sheldon S. 12984** 17 Sep 1903  
Herbarium: OSC, Catalog: ORE65816

Ericaceae OREGON, U.S.A.

*Arctostaphylos patula* Greene

JOSEPHINE COUNTY:  
Oregon Caves, Lake Mt. Trail.  
42.0931°, -123.3889°; uncertainty 4828 m.

**Lilla Leach 1617** 28 May 1928  
Herbarium: OSC, Catalog: ORE65817

Ericaceae OREGON, U.S.A.

*Arctostaphylos patula* Greene

LINN COUNTY:  
Hunt's Cove.  
44.6289°, -121.8192°; uncertainty 4828 m.

**Lilla Leach 4446** Aug 1933  
Herbarium: OSC, Catalog: ORE65820

Ericaceae OREGON, U.S.A.

*Arctostaphylos patula* Greene

DOUGLAS COUNTY:  
Green Mt.  
42.7467°, -123.1622°; uncertainty 805 m.  
Dominant.

**L.E. Detling 7438** 16 May 1954  
Herbarium: OSC, Catalog: ORE65821

Ericaceae OREGON, U.S.A.

*Arctostaphylos patula* Greene

CURRY COUNTY:  
Snow Camp.  
42.36°, -124.0592°; uncertainty 402 m.  
3 to 4 ft high.

**Lilla Leach 3330** 27 Apr 1931  
Herbarium: OSC, Catalog: ORE65822

Ericaceae OREGON, U.S.A.

*Arctostaphylos patula* Greene

DOUGLAS COUNTY:  
Coquille River 5 miles west of Camas Valley.  
43.0344°, -123.7724°; uncertainty 4828 m.

**L.R. Abrams 10530** 12 May 1924  
with J.T. Benson  
Herbarium: OSC, Catalog: ORE65823

Ericaceae OREGON, U.S.A.

*Arctostaphylos patula* Greene

DOUGLAS COUNTY:  
Silver Butte.  
42.8619°, -123.3773°; uncertainty 805 m.

**LeRoy E. Detling 6356** 26 May 1949  
Herbarium: OSC, Catalog: ORE65824

Ericaceae OREGON, U.S.A.

*Arctostaphylos patula* Greene

DESCHUTES COUNTY:  
10 miles east of Spark's Lake, Deschutes National Forest.  
44.0158°, -121.5418°; uncertainty 9656 m.

**L.F. Henderson 13862** 22 Jun 1931  
Herbarium: OSC, Catalog: ORE65826

Ericaceae OREGON, U.S.A.

*Arctostaphylos patula* Greene

DESCHUTES COUNTY:  
near Bend.  
44.0583°, -121.3142°; uncertainty 4828 m.  
Lower elevation.

**L.F. Henderson 13862** 21 Jun 1931  
Herbarium: OSC, Catalog: ORE65826B

Ericaceae OREGON, U.S.A.

*Arctostaphylos patula* Greene

JACKSON COUNTY:  
woods about natural bridge of Rogue River.

**L.F. Henderson 12865** 8 Jul 1930  
Herbarium: OSC, Catalog: ORE65827

Ericaceae OREGON, U.S.A.

*Arctostaphylos patula* Greene

LAKE COUNTY:  
Antelope Canyon, W Lake Co.

**May Loveless 201** 14 May 1931  
Herbarium: OSC, Catalog: ORE65829

Ericaceae OREGON, U.S.A.

*Arctostaphylos patula* Greene

LAKE COUNTY:  
Gearhart Mt.  
42.4961°, -120.8756°; uncertainty 1609 m.

**May Loveless 348** 10 Aug 1931  
Herbarium: OSC, Catalog: ORE65829B

Ericaceae OREGON, U.S.A.

*Arctostaphylos patula* Greene

KLAMATH COUNTY:

Crescent Lake; Cascade Mts.  
43.5094°, -121.9683°; uncertainty 402 m.

**L. Constance 9561** 17 Jul 1928

Herbarium: OSC, Catalog: ORE65830

Ericaceae OREGON, U.S.A.

*Arctostaphylos patula* Greene

DESCHUTES COUNTY:

Windy Point; McKenzie Pass.  
44.2986°, -121.766°; uncertainty 805 m.  
Very abundant.

**L.E. Detling 3253** 2 Jul 1938

Herbarium: OSC, Catalog: ORE65832

Ericaceae OREGON, U.S.A.

*Arctostaphylos patula* Greene

DESCHUTES COUNTY:

Sisters.  
44.313°, -121.6658°; uncertainty 805 m.  
Very abundant.

**L.E. Detling 2644** 7 May 1938

Herbarium: OSC, Catalog: ORE65833

Ericaceae OREGON, U.S.A.

*Arctostaphylos patula* Greene

JACKSON COUNTY:

Siskiyou.  
42.075°, -122.6058°; uncertainty 402 m.

**T. Howell s.n.** Apr 1890

Herbarium: OSC, Catalog: ORE65834

Ericaceae OREGON, U.S.A.

*Arctostaphylos patula* Greene

KLAMATH COUNTY:

near the Klamath river.  
42.1645°, -121.8286°; uncertainty 273000 m.

**T. Howell 1378** 13 Apr 1889

Herbarium: OSC, Catalog: ORE65834B

Ericaceae OREGON, U.S.A.

*Arctostaphylos patula* Greene

KLAMATH COUNTY:

east of mill, Klamath River.

**L.F. Henderson 9350** 14 Apr 1928

Herbarium: OSC, Catalog: ORE65837

Ericaceae OREGON, U.S.A.

*Arctostaphylos patula* Greene

JACKSON OR KLAMATH COUNTY:

Klamath Co. line Klamath-Jackson Co. highway Klamath Falls to Medford.

**L.F. Henderson 9351** 14 Apr 1928

Herbarium: OSC, Catalog: ORE65838

Ericaceae OREGON, U.S.A.

*Arctostaphylos patula* Greene

KLAMATH COUNTY:

near Anna Springs, Crater Lake Park.  
42.8722°, -122.1677°; uncertainty 100 m.  
Doubtfully separable from *A. manzanita*, as there is pubescence with the glands, and often glands almost lacking; seeds are somewhat grooved or rigid in same fruit; still one never finds the pure white pubescence, nor small narrow leaves of ma.

**Lyle Wynd 2020** 22 Jun 1928

Herbarium: OSC, Catalog: ORE65839

Ericaceae OREGON, U.S.A.

*Arctostaphylos patula* Greene

KLAMATH COUNTY:

near Anna Springs, Crater Lake Park.  
42.8722°, -122.1677°; uncertainty 100 m.  
Doubtfully separable from *A. manzanita*, as there is pubescence with the glands, and often glands almost lacking; seeds are somewhat grooved or rigid in same fruit; still one never finds the pure white pubescence, nor small narrow leaves of ma.

**Lyle Wynd 2329** 25 Jul 1928

Herbarium: OSC, Catalog: ORE65839B

Ericaceae OREGON, U.S.A.

*Arctostaphylos patula* Greene

LAKE COUNTY:

Quartz Mt. Pass.  
42.3323°, -120.871°; uncertainty 805 m.  
Very abundant.

**L.E. Detling 4254** 24 May 1940

Herbarium: OSC, Catalog: ORE65840

Ericaceae OREGON, U.S.A.

*Arctostaphylos patula* Greene

DESCHUTES COUNTY:

8 mi. W of Sisters.  
44.313°, -121.706°; uncertainty 805 m.  
Scattered.

**L.E. Detling 2642** 7 May 1938

Herbarium: OSC, Catalog: ORE65841

Ericaceae OREGON, U.S.A.

*Arctostaphylos patula* Greene

DESCHUTES OR JEFFERSON COUNTY:  
Black Butte.  
44.3981°, -121.6355°; uncertainty 4828 m.  
In dense clusters.

**W.C. Cusick 2816** 16 Jun 1903

Herbarium: OSC, Catalog: ORE65842

Ericaceae OREGON, U.S.A.

*Arctostaphylos patula* Greene

HOOD RIVER OR WASCO COUNTY:  
east banks of White River Cascade Mountains.

**T. Howell s.n.** Jun 1879

Herbarium: OSC, Catalog: ORE65842B

Ericaceae OREGON, U.S.A.

*Arctostaphylos patula* Greene

DESCHUTES COUNTY:  
Sierra Hills; Paulina Mts.  
43.7269°, -121.2376°; uncertainty 9656 m.

**John B. Leiberg 381** 2 Jul 1894

Herbarium: OSC, Catalog: ORE65843

Ericaceae OREGON, U.S.A.

*Arctostaphylos patula* Greene

DESCHUTES OR JEFFERSON COUNTY:  
Black Butte.  
44.3981°, -121.6355°; uncertainty 4828 m.  
Sheet 2 of 2; abundant on and about Black Butte; type locality;  
mostly past bloom.

**William C. Cusick 2816** 17 Jun 1902

Herbarium: OSC, Catalog: ORE65844

Ericaceae OREGON, U.S.A.

*Arctostaphylos patula* Greene

JOSEPHINE COUNTY:  
Page Mt.; Kerby Quadrangle.  
42.0161°, -123.5583°; uncertainty 1609 m.  
If species can be separated as Howell's separated, then this agrees  
with none; more study needed in the field; leaves too large and most  
too blunt for his *A. hispidula* and bracts not glabrous; long glabrous  
pedicels separate it from *A. intria*.

**A.R. Sweetser s.n.** 21 May 1923

Herbarium: OSC, Catalog: ORE65845

Ericaceae OREGON, U.S.A.

*Arctostaphylos patula* Greene

JACKSON COUNTY:  
near the summit of Ashland Butte; Ashland.  
42.0914°, -122.7069°; uncertainty 9656 m.

**L.F. Henderson s.n.** 9 Jul 1886

Herbarium: OSC, Catalog: ORE65848

Ericaceae OREGON, U.S.A.

*Arctostaphylos patula* Greene

JOSEPHINE COUNTY:  
near Grant's Pass.  
42.4392°, -123.3272°; uncertainty 4828 m.  
Ovary hairy in lines; typical, with glabrous petals.

**L.F. Henderson 5746** 6 Mar 1926

Herbarium: OSC, Catalog: ORE65849

Ericaceae OREGON, U.S.A.

*Arctostaphylos patula* Greene

none.  
43.9332°, -120.5538°; uncertainty 739000 m.

**Alice Eastwood s.n.** Herbarium: OSC, Catalog: ORE65849B

Ericaceae OREGON, U.S.A.

*Arctostaphylos patula* Greene

JACKSON COUNTY:  
Pleasant Creek.  
42.6019°, -123.1639°; uncertainty 9656 m.  
Bush no. 1 in bud.

**E.W. Hammond 262A** 17 Jul 1892

Herbarium: OSC, Catalog: ORE65850

Ericaceae OREGON, U.S.A.

*Arctostaphylos patula* Greene

LAKE COUNTY:  
between Lakeview and Drews Valley.

**John B. Leiberg 2755** 2 Aug 1896

Herbarium: OSC, Catalog: ORE65856

Ericaceae OREGON, U.S.A.

*Arctostaphylos patula* Greene

KLAMATH COUNTY:  
at southeast end of Odell Lake.  
43.5731°, -121.9972°; uncertainty 4828 m.

**G.R. Campbell 624** 15 Jun 1948

Herbarium: OSC, Catalog: ORE7352

Ericaceae OREGON, U.S.A.

*Arctostaphylos patula* Greene

JEFFERSON COUNTY:  
about the base and mtn. sides of Black Butte.  
44.3997°, -121.6333°; uncertainty 1609 m.  
Isotype of *Arctostaphylos obtusifolia* Piper; shrub 3'-4' high; type.  
Type Specimen.

**W.C. Cusick 2688a** 20 Jul 1901

Herbarium: OSC, Catalog: ORE95887

Ericaceae OREGON, U.S.A.

*Arctostaphylos patula* Greene

JACKSON COUNTY:

Ashland Peak; south slope.

42.0809°, -122.717°; uncertainty 805 m.  
Shrub 1.5 m in height; corolla pink.

**La Rea J. Dennis 2247** 3 Jul 1960

Herbarium: OSC, Catalog: OSC105175

Ericaceae OREGON, U.S.A.

*Arctostaphylos patula* Greene

JEFFERSON COUNTY:

near Roaring Springs.

44.5454°, -121.7058°; uncertainty 805 m.  
Very common; pink flowers, shrub 4 ft. high.

**Ken C. Swedberg 223** 6 May 1960

Herbarium: OSC, Catalog: OSC105524

Ericaceae OREGON, U.S.A.

*Arctostaphylos patula* Greene

JEFFERSON COUNTY:

2 miles east of Cabot Lake Junction.

Three feet in height; fls. pink; only one in deep forest.

**Ken C. Swedberg 224** 6 May 1960

Herbarium: OSC, Catalog: OSC105679

Ericaceae OREGON, U.S.A.

*Arctostaphylos patula* Greene

KLAMATH COUNTY:

Chiloquin.

42.5778°, -121.865°; uncertainty 402 m.

**Anna Evans 43** 24 May 1931

Herbarium: OSC, Catalog: ORE112594

Ericaceae OREGON, U.S.A.

*Arctostaphylos patula* Greene

JOSEPHINE COUNTY:

Oregon Caves Hwy, 0.4 mi. above milepost 14.

Bushy shrub 1-2 m. high.

**Albert N. Steward 7274** 1 Jan 1957  
with T.M. Barkley

Herbarium: OSC, Catalog: OSC109437

Ericaceae OREGON, U.S.A.

*Arctostaphylos patula* Greene

DESCHUTES OR JEFFERSON COUNTY:

Black Butte; NW of Sisters.

44.3981°, -121.6355°; uncertainty 4828 m.  
Fruit green.

**J. Morris Johnson 431** 18 May 1960

Herbarium: OSC, Catalog: OSC111454

Ericaceae OREGON, U.S.A.

*Arctostaphylos patula* Greene

DESCHUTES OR JEFFERSON COUNTY:

Black Butte; NW of Sisters.

44.3981°, -121.6355°; uncertainty 4828 m.  
Erect, branched shrub; 2-5 ft. high; flower pink; common.

**J. Morris Johnson 301** 9 Apr 1960  
with M. Johnson

Herbarium: OSC, Catalog: OSC111701

Ericaceae OREGON, U.S.A.

*Arctostaphylos patula* Greene

DESCHUTES COUNTY:

7.5 mi. W. from east border of Deschutes National Forest, on road  
between Bend and Elk Lake.

Abundant shrub, up to 4 feet tall, or sometimes more or less  
decumbent; voucher for wood sample.

**K.L. Chambers 1858** 26 May 1962

Herbarium: OSC, Catalog: OSC112999

Ericaceae OREGON, U.S.A.

*Arctostaphylos patula* Greene

DESCHUTES COUNTY:

junction of road from Crane Prairie Reservoir to Davis Lake, with  
road running E to Hwy. 97 at LaPine.

43.6706°, -121.5025°; uncertainty 402 m.

A prostrate shrub, with ascending branchlets hardly 1 foot tall;  
flowers coral; stems freely rooting. (cf. key in Munz, &quot;A  
California Flora&quot;.) voucher for wood sample.

**K.L. Chambers 1864** 5 May 1962

Herbarium: OSC, Catalog: OSC113007

Ericaceae OREGON, U.S.A.

*Arctostaphylos patula* Greene

JOSEPHINE COUNTY:

in burned area, where chemically sprayed brush field was burned in  
1956.

Seedlings.

**H. Gratkowski s.n.** 15 Sep 1957  
Herbarium: OSC, Catalog: OSC113146

Ericaceae OREGON, U.S.A.

*Arctostaphylos patula* Greene

WASCO COUNTY:

Hwy. 216, at eastern border of Mt. Hood National Forest.

45.1352°, -121.5942°; uncertainty 805 m.

Shrub, spreading at base; bark red, peeling to reveal green inner  
bark; fruits yellow; voucher for wood sample.

**W.L. Stern 1622** 24 Aug 1962  
with William Webber, Peter Dorris

Herbarium: OSC, Catalog: OSC113793

Ericaceae OREGON, U.S.A.

*Arctostaphylos patula* Greene

JEFFERSON COUNTY:  
near Suttle Lake.  
44.4192°, -121.7486°; uncertainty 4828 m.

**W. Meiners s.n.** 3 May 1947

Herbarium: OSC, Catalog: OSC116763

Ericaceae OREGON, U.S.A.

*Arctostaphylos patula* Greene

JOSEPHINE COUNTY:  
top of Fiddler Mountain, southwest of Selma.  
42.25°, -123.7667°; uncertainty 805 m.  
Dense shrub, 4 ft tall.

**K.L. Chambers 2273** 22 Sep 1964

Herbarium: OSC, Catalog: OSC117855

Ericaceae OREGON, U.S.A.

*Arctostaphylos patula* Greene

CURRY COUNTY:  
Long Ridge Road, about 10 miles N.E. by N. of Brookings.  
42.2167°, -124.1167°; uncertainty 805 m.

**Albert N. Steward 7072C** 22 May 1956

Herbarium: OSC, Catalog: OSC118126

Ericaceae OREGON, U.S.A.

*Arctostaphylos patula* Greene

JOSEPHINE COUNTY:  
about 5 miles E of Cave Junction, on road to Oregon Caves.  
42.1631°, -123.5347°; uncertainty 4828 m.  
Dense colonies; plants 1-2 m tall, layering freely, burl-forming;  
flowers pale pink; fruit smooth, tinged red.

**A.N. Steward 7065** 12 May 1956

Herbarium: OSC, Catalog: OSC118277

Ericaceae OREGON, U.S.A.

*Arctostaphylos patula* Greene

DOUGLAS COUNTY:  
road from Azalea to Drew; N. of Beaver Creek, 1 mile above Devils  
Flat Guard Station.  
42.8315°, -123.0256°; uncertainty 1609 m.  
Burl-forming.

**A.N. Steward 7270** 1 Jan 1957  
with Ted Barkley

Herbarium: OSC, Catalog: OSC118440

Ericaceae OREGON, U.S.A.

*Arctostaphylos patula* Greene

JOSEPHINE COUNTY:  
Siskiyou Mountains; 8 miles W of U.S. Hwy 199, on road to Onion  
Mountain.  
42.3663°, -123.6511°; uncertainty 805 m.  
Plants with conspicuous root crown.

**Leslie D. Gottlieb s.n.** 10 Apr 1965

Herbarium: OSC, Catalog: OSC120594

Ericaceae OREGON, U.S.A.

*Arctostaphylos patula* Greene

HOOD RIVER OR WASCO COUNTY:  
open slope near Barlow Road, just S of Barlow Guard Station; near  
T3S-4S line.  
45.2708°, -121.6792°; uncertainty 805 m.  
Voucher, representing bulk collection to be analyzed at Oregon  
State Univ. School of Pharmacy.

**David French 2603** 1 Sep 1964

Herbarium: OSC, Catalog: OSC123561

Ericaceae OREGON, U.S.A.

*Arctostaphylos patula* Greene

WASCO COUNTY:  
brushy area near Wapinitia Hwy. (Ore. 216), 4.5 mi. E of Bear  
Spring.  
45.1156°, -121.4322°; uncertainty 4828 m.  
A voucher specimen representing bulk collection to be analyzed at  
Oregon State Univ. Sch. of Pharmacy.

**David French 2565** 10 Aug 1964

Herbarium: OSC, Catalog: OSC123716

Ericaceae OREGON, U.S.A.

*Arctostaphylos patula* Greene

JACKSON COUNTY:  
Keene Creek.  
42.1199°, -122.4545°; uncertainty 805 m.

**L.E. Detling 4343** 12 Jun 1940

Herbarium: OSC, Catalog: OSC139370

Ericaceae OREGON, U.S.A.

*Arctostaphylos patula* Greene

JACKSON COUNTY:  
Evans Creek.  
42.5857°, -123.0243°; uncertainty 805 m.

**L.E. Detling 7767** 25 May 1956

Herbarium: OSC, Catalog: OSC139543



Ericaceae OREGON, U.S.A.

*Arctostaphylos patula* Greene

DOUGLAS OR JACKSON COUNTY:

along drainages of the east fork of Abbott Creek; ca. 20 miles west of Crater Lake, near Abbot Butte.

42.9285°, -122.5218°; uncertainty 4828 m.

Commonly found in this type of a forest at lower to middle elevations as well as dried nonforested locations.

**Rod Mitchell 377** 9 Aug 1972

Herbarium: OSC, Catalog: OSC141338

Ericaceae OREGON, U.S.A.

*Arctostaphylos patula* Greene

CURRY COUNTY:

Siskiyou National Forest; 16.1 m W of intersection of hwy. 199 and 3807, on 3807 in Babyfoot Lake Area (Botanical).

42.2233°, -123.8033°; uncertainty 9656 m.

Elev. 4160-4460.

**Melinda F. Denton 2310** 18 Jun 1973

Herbarium: OSC, Catalog: OSC145986

Ericaceae OREGON, U.S.A.

*Arctostaphylos patula* Greene

DOUGLAS COUNTY:

Old Fred Reinhart place, Devil's Flat, 1 mi. above Guard Station; 15 mi. S.E. of Canyonville.

42.8169°, -123.0256°; uncertainty 402 m.

Bushy shrub 1-1.5 m. tall; fruit green, burl forming.

**Albert N. Steward 7189** 11 Jul 1956  
with Oliver Matthews

Herbarium: OSC, Catalog: OSC146582

Ericaceae OREGON, U.S.A.

*Arctostaphylos patula* Greene

JOSEPHINE COUNTY:

Mt. Elijah, 1 mi. S of Bigelow Lakes via trail to Ore. Caves; 13 mi. E. of Hwy 46 on Rd. #3899, 15 mi. E of Cave Jct.

42.0894°, -123.3769°; uncertainty 805 m.

**V.L. Crosby 626** 27 Jun 1976

Herbarium: OSC, Catalog: OSC147348

Ericaceae OREGON, U.S.A.

*Arctostaphylos patula* Greene

LAKE COUNTY:

"The Dome", 3 mi. on trail #100 in Gearhart Mtn. Wilderness from Lookout Rock, 16 mi. N of Hwy. 120 at Quartz Mtn. via Rd. #366.

42.5628°, -120.834°; uncertainty 805 m.

Elev. 6700-7000 ft.; erect herb.

**V.L. Crosby 698** 2 Jul 1976

Herbarium: OSC, Catalog: OSC147646

Ericaceae OREGON, U.S.A.

*Arctostaphylos patula* Greene

DESCHUTES COUNTY:

vicinity of Laidlaw, Crook Co. (now Deschutes).

44.1429°, -121.3374°; uncertainty 402 m.

Manzanita.

**Kirk Whited 3168a** 4 Jul 1907  
Herbarium: OSC, Catalog: OSC15053

Ericaceae OREGON, U.S.A.

*Arctostaphylos patula* Greene

DESCHUTES COUNTY:

s.w. of Laidlaw.

44.1179°, -121.3726°; uncertainty 4828 m.

Manzanita.

**Kirk Whited s.n.**  
Herbarium: OSC, Catalog: OSC15060

Ericaceae OREGON, U.S.A.

*Arctostaphylos patula* Greene

JEFFERSON COUNTY:

ca. 1.5 mi. w. of Camp Sherman, on Forest Service Road 1317, 0.3 mi. w. of its junct. with the Camp Sherman road.

44.4606°, -121.6706°; uncertainty 1609 m.

One clone, ca. 6 ft. diam., 4-5 dm tall, growing amongst *A. uva-ursi* in grassy swale in rather moist *Pinus ponderosa* forest no *A. patula* seen nearby.

**K.L. Chambers 4313** 26 Jun 1977  
Herbarium: OSC, Catalog: OSC151265

Ericaceae OREGON, U.S.A.

*Arctostaphylos patula* Greene

DOUGLAS COUNTY:

ca. 11 km E of Remote, hillside above Bear Creek Recreation Site.

42.992°, -122.8448°; uncertainty 201 m.

Det. K. Chambers 4/21/80; erect shrub 2 m high.

**Scott Sundberg 774** 24 Mar 1980  
Herbarium: OSC, Catalog: OSC153400

Ericaceae OREGON, U.S.A.

*Arctostaphylos patula* Greene

KLAMATH COUNTY:

Fremont National Forest; Lorella.

42.1372°, -121.2714°; uncertainty 402 m.

Flower pink; abundant; 3-8 ft.; shrub.

**J.O. Stewart 33** 22 May 1917  
Herbarium: OSC, Catalog: OSC15348

Ericaceae OREGON, U.S.A.

*Arctostaphylos patula* Greene

DESCHUTES COUNTY:

Pringle Butte.

43.7256°, -121.6033°; uncertainty 1609 m.

Green fruit; bush 1-2 m tall; layers freely; does not sprout after fire.

**Albert N. Steward 6804** 6 Aug 1954

Herbarium: OSC, Catalog: OSC154034

Ericaceae OREGON, U.S.A.

*Arctostaphylos patula* Greene

JACKSON COUNTY:

along hwy. 66, near Summit.

42.1199°, -122.4545°; uncertainty 805 m.

Bush, 0.5 m tall; pink flower.

**Albert N. Steward 6690** 2 May 1954

Herbarium: OSC, Catalog: OSC154035

Ericaceae OREGON, U.S.A.

*Arctostaphylos patula* Greene

JOSEPHINE COUNTY:

slope south of Miller Lake, Rogue River National Forest, Applegate River drainage; Siskiyou Mountains.

42.0603°, -123.2991°; uncertainty 805 m.

Bushy shrub, 1-1.5 m tall, flowers pale pink.

**Albert N. Steward 7170** 9 Jul 1956

with Oliver Matthews

Herbarium: OSC, Catalog: OSC161556

Ericaceae OREGON, U.S.A.

*Arctostaphylos patula* Greene

JOSEPHINE COUNTY:

Siskiyou Mountains; Miller Lake, Rogue River National Forest; Applegate River drainage.

42.0603°, -123.2991°; uncertainty 805 m.

Plants 1-1.5 m tall.

**Albert N. Steward 7179** 9 Jul 1956

with Oliver Matthews

Herbarium: OSC, Catalog: OSC161571

Ericaceae OREGON, U.S.A.

*Arctostaphylos patula* Greene

DESCHUTES COUNTY:

Indian Ford, C.G., 13.3 mi NW of Sisters on Hwy 20.

44.3604°, -121.5798°; uncertainty 19312 m.

Flowers pink.

**Melissa Platt 15** 7 May 1983

Herbarium: OSC, Catalog: OSC165253

Ericaceae OREGON, U.S.A.

*Arctostaphylos patula* Greene

LANE COUNTY:

over half way up final grade to summit of McKenzie Pass.

**Lincoln Constance s.n.** 21 Apr 1928

Herbarium: OSC, Catalog: ORE117460

Ericaceae OREGON, U.S.A.

*Arctostaphylos patula* Greene

JACKSON COUNTY:

Flounce Rk. 2 mi. N. of Lost Creek Res.

42.7296°, -122.6084°; uncertainty 805 m.

**Paul Moran s.n.** 5 May 1985

Herbarium: OSC, Catalog: OSC172539

Ericaceae OREGON, U.S.A.

*Arctostaphylos patula* Greene

DESCHUTES COUNTY:

Deschutes National Forest, along Forest Service Road 1012, one mile north of its junction with State Hwy. 242; about 4 airline miles northwest of Sisters.

44.3273°, -121.6252°; uncertainty 805 m.

Shrub to 1.5 meters tall, bark smooth, reddish, peeling off stems; fruits dry, burnt umber.

**Richard R. Halse 4565** 22 Sep 1992

Herbarium: OSC, Catalog: OSC176802

Ericaceae OREGON, U.S.A.

*Arctostaphylos patula* Greene

LAKE COUNTY:

Near Klamath Co. line, Quartz Pass.

Phenology: Flowers & Fruits.

**Irene Creso S.N.**

3 May 1961

Herbarium: PLU, Accession: 3644



Ericaceae

OREGON, U.S.A.

*Arctostaphylos patula* Greene

DESCHUTES COUNTY:  
Indian Ford Campground.  
Elev. 3200 ft.  
T14S, R9E, S13  
West slope; dry, sandy soil.

**Rita Maser RM 33**

16 Jun 1969

Herbarium: PSM, Accession: 4627



Ericaceae

OREGON, U.S.A.

*Arctostaphylos patula* Greene

[LAKE] COUNTY:  
Near Lakeview.  
Elev. 1550 m.

**John B. Leiberger 2755**

2 Aug 1896

Herbarium: REED, Accession: 3419



Ericaceae

OREGON, U.S.A.

*Arctostaphylos patula* Greene

DESCHUTES COUNTY:  
Indian Ford Campground.  
Elev. 3200 ft.  
T14S, R9E, S13  
West slope; dry, sandy soil.

**Rita Maser RM 33**

16 Jun 1969

Herbarium: PSM, Accession: 4628



Ericaceae

OREGON, U.S.A.

*Arctostaphylos patula* Greene

KLAMATH COUNTY:  
Sky Lakes Basin, 1/4 mi. E. of  
Margurette L. Low ridge dividing Mar.  
L. from Trapper L. .  
Exposed N-S ridge with many bare  
volcanic rocks and open areas.  
Phenology: flowering.

**F. P. Lovering 015**

12 Jul 1974

Herbarium: SOC, Accession: 02376



Ericaceae

OREGON, U.S.A.

*Arctostaphylos patula* Greene

LAKE COUNTY:  
Quartz Pass, near Klamath County  
line.

**Irene Creso s.n.**

3 May 1961

Herbarium: PSM, Accession: 6727



Ericaceae

OREGON, U.S.A.

*Arctostaphylos patula* Greene

JOSEPHINE COUNTY:  
E. of Cave Junction.  
Elev. 1150 ft.  
Open shrub habitat, serpentine soil;  
slope 15 degrees facing south.  
Associated species: manzanita, viola,  
grasses. few, flower pink,  
bell-shaped, 1/4 inch Phenology:  
flowering.

**Kenneth A. Phifer 162**

6 May 1967

Herbarium: SOC, Accession: 01322



Ericaceae

OREGON, U.S.A.

*Arctostaphylos patula* Greene

JACKSON COUNTY:  
[Wagner Butte, see his other coll'ns]  
Elev. 5800 ft.  
T40S R1W S11  
Forest openings along trail. Phenology:  
flowering.

**Brian Arbogast 128**

16 Jul 1973

Herbarium: SOC, Accession: 03370



Ericaceae

OREGON, U.S.A.

*Arctostaphylos patula* Greene

JACKSON COUNTY:  
Table Mt. east of Ashland  
Elev. 6000 ft.  
T39S R3E S8  
Phenology: vegetative.

**Terry Boesch s.n.**

1 Aug 1983

Herbarium: SOC, Accession: 05603



Ericaceae

OREGON, U.S.A.

*Arctostaphylos patula* Greene

CURRY COUNTY:  
[none given except TRS]  
Elev. 3600 ft.  
T38S R10W S24  
South slope in draw with water, Galice  
Formation, rocky slope (25 deg.)  
Phenology: vegetative.

**Frank A. Lang 1157**

18 Jan 1975

Herbarium: SOC, Accession: 03564



Ericaceae

OREGON, U.S.A.

*Arctostaphylos patula* Greene

JACKSON COUNTY:  
south side of road to Flounce Rock.  
T33S R2E S4  
Around small meadows in dry rocky  
soil with little shade. Phenology:  
flowering.

**Frank Cook 30**

5 May 1985

Herbarium: SOC, Accession: 07186



Ericaceae

OREGON, U.S.A.

*Arctostaphylos patula* Greene

CURRY COUNTY:  
1 mi. from gate entrance to Kalmiopsis  
Wilderness Area.  
Elev. 3900 ft.  
T39S R9W S6  
Along roadside; sandy-gravelly. mod.  
abundant Phenology: flowering.

**Roger Funk 27**

16 Jun 1976

Herbarium: SOC, Accession: 05297



Ericaceae

OREGON, U.S.A.

*Arctostaphylos patula* Greene

JACKSON COUNTY:  
Mt. Ashland, the Knoll, 8 miles from  
Hwy. 99 on Mt. Ashland access road, 1  
mile Ed. of ski lodge, 50 yds from  
summit of knoll  
Elev. 6500 ft.  
T40S R1E S15 SW1/4 of SW1/4  
SW-facing slope, 20% slope, rocky  
sandy soil, dry. Associated species:  
Abies magnifica, Arenaria congesta,  
Arctostaphylos nevadensis. Phenology:  
flowers & fruits.

**B. Dodd 5.**  
with D. Bennett

2 Jul 1987

Herbarium: SOC, Accession: 07356



Ericaceae

OREGON, U.S.A.

*Arctostaphylos patula* Greene

JACKSON COUNTY:  
Crater N.F., along Kinney Creek trail  
near summit.  
Elev. 3600 ft.  
North slope; shallow sandy and rocky  
soil; type: browse in opening among  
conifers Distribution not known for  
forest. Forage value very little if any.  
Common manzanita. Specimen in  
flower. Phenology: flowers & fruits.

**J. L. Peterson s.n.**

19 May 1917

Herbarium: SOC, Accession: 11342



Ericaceae

OREGON, U.S.A.

*Arctostaphylos patula* Greene

JACKSON COUNTY:  
Evans Creek.  
Elev. 1500 ft.  
T34S R3W S26  
Clay loam. Quercus kelloggii, Q.  
garryana, Pinus ponderosa.

**L. E. Detling 7767**

25 May 1956

Herbarium: SRP, Accession: 16878



Ericaceae

OREGON, U.S.A.

*Arctostaphylos patula* Greene

JACKSON COUNTY:  
Crater N.F., Cat Hill.  
Elev. 4300 ft.  
Green manzanita; ARD# 0467  
Phenology: flowering.

**Harold D. Foster s.n.**

21 Mar 1914

Herbarium: SOC, Accession: 11343



Ericaceae

OREGON, U.S.A.

*Arctostaphylos patula* Greene

DESCHUTES COUNTY:  
Windy Point.

**W. E. Lawrence 4043**

30 Jun 1927

Herbarium: SRP, Accession: 16877



Ericaceae

OREGON, U.S.A.

*Arctostaphylos patula* Greene

JACKSON COUNTY:  
Keene Creek.  
Elev. 4400 ft.  
T40S R3E S3  
Loam sandy soil, high ridge. Pinus  
ponderosa, Abies grandis, Ceanothus  
velutina.

**L. E. Detling 4343**

12 Jun 1940

Herbarium: SRP, Accession: 16879



Ericaceae

OREGON, U.S.A.

*Arctostaphylos patula* Greene

LANE COUNTY:  
Near top of McKenzie Pass.  
Open slopes.

**L. F. Henderson 16083**

25 Mar 1934

Herbarium: SRP, Accession: 20009



Ericaceae

OREGON, U.S.A.

*Arctostaphylos patula* Greene

KLAMATH COUNTY:

Along Parker Mountain Lookout Road, ca. two miles south of it's junction with State Hwy. 66.

Elev. 1489 m.

42.10946° N, 122.28244° W; WGS 84

Associated taxa: Pseudotsuga, Calocedrus, Symphoricarpos, Chrysolepis, Pinus, Berberis, Ribes, Prunus. Flowers pink; shrub to 2 meters tall. Phenology: Flowers.

**R. R. Halse 7902**

30 May 2010

Herbarium: SRP, Accession: 38406



Ericaceae

OREGON, U.S.A.

*Arctostaphylos patula* Greene *patula*

West of Klamath Falls.

[Http://bridge.botany.ubc.ca/herbarium/details.php?db=vwsp.fmp12&layout=vwsp\\_web\\_details&recid=22170&ass\\_num=V136131](http://bridge.botany.ubc.ca/herbarium/details.php?db=vwsp.fmp12&layout=vwsp_web_details&recid=22170&ass_num=V136131).

**Vladimir J. Krajina s.n.**

Herbarium: UBC, Accession: ~~V136131~~ **V136954**

Ericaceae

OREGON, U.S.A.

*Arctostaphylos patula* Greene *patula*

South bend.

Open ground, sandy soil, in what have been a yellow pine forest.

Logged over.

[Http://bridge.botany.ubc.ca/herbarium/details.php?db=vwsp.fmp12&layout=vwsp\\_web\\_details&recid=31141&ass\\_num=V65780](http://bridge.botany.ubc.ca/herbarium/details.php?db=vwsp.fmp12&layout=vwsp_web_details&recid=31141&ass_num=V65780).

**W.C. McCalla 5723**

2 Apr 1940

Herbarium: UBC, Accession: V65780

Ericaceae

OREGON, U.S.A.

*Arctostaphylos patula* Greene

JACKSON COUNTY:

Mt. Ashland. Chaparral slope.

Elev. 5125 ft.

42° 4' 7.8" N, 122° 39' 31" W; T40S

R1E Sec. 20 SENE

Phenology: Fruits.

**A. Golub 217**

with C. Deatherage

7 Sep 2010

Herbarium: SRP, Accession: 45274



Ericaceae

OREGON, U.S.A.

*Arctostaphylos patula* Greene

JACKSON COUNTY:

Rogue River, Oregon (5 miles south of Grants Pass). Rogue River drainage.

Elev. 325 ft.

Clay soil. Phenology: Flowers.

**Dan Clark 14**

17 Mar 1970

Herbarium: WCW, Accession: 5962



Ericaceae

OREGON, U.S.A.

*Arctostaphylos patula* Greene *patula*

Below Mount Hood.

[Http://bridge.botany.ubc.ca/herbarium/details.php?db=vwsp.fmp12&layout=vwsp\\_web\\_details&recid=144893&ass\\_num=V224790](http://bridge.botany.ubc.ca/herbarium/details.php?db=vwsp.fmp12&layout=vwsp_web_details&recid=144893&ass_num=V224790).

**Vladimir J. Krajina s.n.**

Herbarium: UBC, Accession: ~~V224790~~ **V224990**

Ericaceae

OREGON, U.S.A.

*Arctostaphylos patula* Greene *patula*

Jackson County, south of Ruch, Palmer Creek Road, 31 km from junction with Applegate road.

On dry roadside bank.

[Http://bridge.botany.ubc.ca/herbarium/details.php?db=vwsp.fmp12&layout=vwsp\\_web\\_details&recid=19224&ass\\_num=V209585](http://bridge.botany.ubc.ca/herbarium/details.php?db=vwsp.fmp12&layout=vwsp_web_details&recid=19224&ass_num=V209585).

**Gerald B. Straley 8069**

11 Sep 1994

Herbarium: UBC, Accession: V209585

Ericaceae

OREGON, U.S.A.

*Arctostaphylos patula* Greene

JACKSON COUNTY:

Deadman Point near Dutchman Peak, Siskiyou Mts.

Elev. 5000 feet

42.075° N, 122.60583° W; T40S R2W S33; Estimated

Open SW slope. On serpentine mixed with granodiorite, Pinus ponderosa for. Origin: N.

**R. H. Whittaker 198**

13 Jul 1950

Herbarium: WS, Accession: 197469

Ericaceae

OREGON, U.S.A.

*Arctostaphylos patula* Greene

KLAMATH COUNTY:

Parker Mt.

44.7725° N, 123.20361° W; Estimated, Invalid coordinates

(located outside county bounds).

Origin: N.

**M. A. Radcliff s.n.**

25 Apr 1943

Herbarium: WS, Accession: 131716

Ericaceae OREGON, U.S.A.

*Arctostaphylos patula* Greene

CURRY COUNTY:

Iron Mountain.

42.68556° N, 124.14333° W; Estimated  
South slope, dry open hillside. Origin: N.

**William H. Baker 3548**

25 Mar 1947

Herbarium: WS, Accession: 195576

Ericaceae OREGON, U.S.A.

*Arctostaphylos patula* Greene

In Tumalo region.

44.15° N, 121.32972° W; Estimated

Common in pine woods. County of collection not given. Herbarium of  
Charles Vancouver Piper. Origin: N.

**Kirk Whited 556**

8 Jun 1922

Herbarium: WS, Accession: 103910

Ericaceae OREGON, U.S.A.

*Arctostaphylos patula* Greene

LANE COUNTY:

Near Alder Springs. McKenzie Highway.

44.17861° N, 121.91306° W; Estimated

Origin: N.

**Lincoln Constance s.n.**

21 Apr 1928

Herbarium: WS, Accession: 60509

Ericaceae OREGON, U.S.A.

*Arctostaphylos patula* Greene

HOOD RIVER COUNTY:

Hood River.

45.704441° N, 121.506854° W; Estimated

Herbarium of Wilhelm N. Suksdorf (1850-1932) Origin: N.

**Wilhelm N. Suksdorf 661**

20 Jul 1882

Herbarium: WS, Accession: 123756

Ericaceae OREGON, U.S.A.

*Arctostaphylos patula* Greene

WASCO COUNTY:

Hwy. 216 W. of Pine Grove.

Elev. 3000 feet

45.10889° N, 121.3625° W; Estimated

Dry, semi-open coniferous woods. Museum of Natural History, Walla  
Walla College. Origin: N.

**Lorne Kiely 129**

15 May 1966

Herbarium: WS, Accession: 323249

Ericaceae OREGON, U.S.A.

*Arctostaphylos patula* Greene

JOSEPHINE COUNTY:

Hills 1 1/2 mi. East of Grants Pass.

42.43917° N, 123.32722° W; Estimated  
Needs annotation. Origin: N.

**W. C. Cusick 4818**

19 Jun 1915

Herbarium: WS, Accession: 121525

Ericaceae OREGON, U.S.A.

*Arctostaphylos patula* Greene

WASCO COUNTY:

West of Wapinitia.

45.11444° N, 121.25528° W; Estimated

On yellow pine slopes. Origin: N.

**J. H. Christ 9917**

23 Apr 1938

Herbarium: WS, Accession: 261698

Ericaceae OREGON, U.S.A.

*Arctostaphylos patula* Greene × *Arctostaphylos uva-ursi*  
(L.) Spreng.

JEFFERSON COUNTY:

1.5 miles west of Camp Sherman, on Forest Service Road 1317, 0.3  
miles west of its junction with the Camp Sherman road.

Growing among *Arctostaphylos uva-ursi* in grassy swale in rather  
moist *Pinus ponderosa* forest; no *Arctostaphylos* seen nearby. One  
clone 6 feet diameters, 4-5 diameters tall. Phenology: Fruits. Origin:  
Native.

**K. L. Chambers 4313**

26 Jan 1977

Herbarium: WTU, Accession: 274948

Ericaceae OREGON, U.S.A.

*Arctostaphylos patula* Greene

DOUGLAS COUNTY:

Coast Mountains.

Bleak, open summits. Phenology: Flowers.

**W. C. Cusick 4382**

29 Jul 1914

Herbarium: WTU, Accession: 142663

Ericaceae OREGON, U.S.A.

*Arctostaphylos patula* Greene

DOUGLAS COUNTY:

Mount Bolivar, Umpqua Watershed.

Summit. Phenology: Flowers & Fruits.

**W. C. Cusick 4717**

10 Jun 1915

Herbarium: WTU, Accession: 142664

Ericaceae OREGON, U.S.A.

*Arctostaphylos patula* Greene

DOUGLAS COUNTY:  
Coast Mountains, Roseburg Quadrangle.  
Bleak summit. Phenology: Flowers.

**W. C. Cusick 4280** 3 Jul 1914

Herbarium: WTU, Accession: 142665

Ericaceae OREGON, U.S.A.

*Arctostaphylos patula* Greene

DOUGLAS COUNTY:  
Coast Mountains, Roseburg Quadrangle.  
Bleak summits. Phenology: Flowers.

**W. C. Cusick 4254** 2 Jul 1914

Herbarium: WTU, Accession: 142666

Ericaceae OREGON, U.S.A.

*Arctostaphylos patula* Greene

JOSEPHINE COUNTY:  
Forest Road 112, 0.2 miles from junction with Forest Road 4402  
(west of O'Brien). Siskiyou National Forest.  
Elev. 3847 ft.

42° 51' N, 123° 50' 10" W; T41S R10W S12  
Open forest with young trees (to 40 years old?); flat aspect. Growing  
with Rhododendrons; fruiting, no flowers. Phenology: Fruits. Origin:  
Native.

**Roger N. Fuller 98-19** 28 Jun 1998

Herbarium: WTU, Accession: 345735

Ericaceae OREGON, U.S.A.

*Arctostaphylos patula* Greene

JOSEPHINE COUNTY:  
Forest Road 112, 0.2 miles from junction with Forest Road 4402  
(west of O'Brien). Siskiyou National Forest.  
Elev. 3847 ft.

42° 51' N, 123° 50' 10" W; T41S R10W S12  
Open forest with young trees (to 40 years old?); flat aspect. Growing  
with Rhododendrons; fruiting, no flowers. Phenology: Fruits. Origin:  
Native.

**Roger N. Fuller 98-19** 28 Jun 1998

Herbarium: WTU, Accession: 345630

Ericaceae OREGON, U.S.A.

*Arctostaphylos patula* Greene

CURRY COUNTY:  
Iron Mountain.  
South slope, dry open hillside. Phenology: Flowers. Origin: Native.

**William H. Baker 3548** 25 Mar 1947

Herbarium: WTU, Accession: 190649

Ericaceae OREGON, U.S.A.

*Arctostaphylos patula* Greene

HOOD RIVER COUNTY:  
To Cloud Cap from Hood River Highway, northeast side of Mount  
Hood.  
On road. Phenology: Flowers. Origin: Native.

**A. R. Kruckeberg 6488** 24 Jun 1976

Herbarium: WTU, Accession: 274344

Ericaceae OREGON, U.S.A.

*Arctostaphylos patula* Greene

JACKSON COUNTY:  
Klamath National Forest; Mount Ashland.  
Elev. 6640-7000 ft.

Forest of *Tsuga merensiana*, *Abies magnifica*, *Abies concolor*, *Pinus  
monticola*, *Arctostaphylos*, *Ceanothus velutinus*, and *Holodiscus  
discolor*; granodiorite rocks. Shrubs about 1 meter high; abundant on  
slopes; flowers pink. Phenology: Flowers. Origin: Native.

**Melinda F. Denton 3843** 10 Jun 1976

Herbarium: WTU, Accession: 268045

Ericaceae OREGON, U.S.A.

*Arctostaphylos patula* Greene

DESCHUTES COUNTY:  
5 miles south of Bend.  
Sandy soil in cutover yellow pine woodland; *Purshia* dominant.  
Frequent; shrub to 2 meters. Phenology: Fruits. Origin: Native.

**Bassett Maguire 26466** 19 Jun 1946  
with Arthur H. Holmgren

Herbarium: WTU, Accession: 185666

Ericaceae OREGON, U.S.A.

*Arctostaphylos patula* Greene

WASCO COUNTY:  
Near Eight Mile Creek, Mount Hood National Forest.  
Elev. 3900 ft.  
Yellow pine woods. Phenology: Flowers. Origin: Native.

**G. N. Jones 4069** 15 Jul 1933

Herbarium: WTU, Accession: 23914

Ericaceae OREGON, U.S.A.

*Arctostaphylos patula* Greene

CURRY COUNTY:  
Siskiyou National Forest; 16.1 miles west of intersection of highway  
199 and 3807, on 3807 in Babyfoot Lake Area (Botanical).  
Elev. 4160-4460 ft.

Forest of *Castanopsis chrysophylla* var. *minor*, *Lithocarpus  
densiflorus*, *Pinus lambertiana*, *Pinus attenuata*, *Pseudotsuga  
menziesii*, and *Ceanothus*. Abundant throughout woods. Phenology:  
Flowers. Origin: Native.

**Melinda F. Denton 2310** 18 Jun 1973

Herbarium: WTU, Accession: 260080



Ericaceae OREGON, U.S.A.

*Arctostaphylos patula* Greene

KLAMATH COUNTY:  
Parker Mountain.  
Phenology: Flowers. Origin: Native.

**M. A. Radcliffe s.n.** 25 Apr 1943  
Herbarium: WTU, Accession: 72390

Ericaceae OREGON, U.S.A.

*Arctostaphylos patula* Greene

WASCO COUNTY:  
Near Eight Mile Creek, Mount Hood National Forest.  
Elev. 3900 ft.  
Yellow pine woods. Phenology: Flowers. Origin: Native.

**G. N. Jones 4069** 15 Jul 1933  
Herbarium: WTU, Accession: 39001

Ericaceae OREGON, U.S.A.

*Arctostaphylos patula* Greene

DESCHUTES COUNTY:  
6 miles west of Sisters.  
Elev. 3100 ft.  
Open yellow pine forest. Ascending shrub 3 feet tall. Phenology:  
Flowers & Fruits. Origin: Native.

**C. L. Hitchcock 4831** 21 Jun 1939  
Herbarium: WTU, Accession: 54327

Ericaceae OREGON, U.S.A.

*Arctostaphylos patula* Greene

DESCHUTES COUNTY:  
About 7 miles northwest of Sisters, near the southeast base of Black Butte.  
Elev. 3300 ft.  
T14S R9E S11; NAD 27, uncertainty 805 m., TRS2LL, Georef'd by Ben Legler  
In open yellow pine forest. Shrub about 1-2 meters tall; flowers pink, just beginning to bloom. Phenology: Flowers. Origin: Native.

**Arthur Cronquist 6839** 2 Apr 1953  
Herbarium: WTU, Accession: 154524

Ericaceae OREGON, U.S.A.

*Arctostaphylos patula* Greene

JOSEPHINE COUNTY:  
Sand Ridge.  
Dry open ground. Phenology: Flowers & Fruits. Origin: Native.

**William H. Baker 24** 28 Jun 1949  
with George C. Ruhle  
Herbarium: WTU, Accession: 299160

Ericaceae OREGON, U.S.A.

*Arctostaphylos patula* Greene

LAKE COUNTY:  
Fremont National Forest. Collected near Cold Spring about 1.7 miles west of Happy Camp.  
Elev. 5246 ft.  
42° 28.486' N, 120° 39.235' W  
Phenology: Fruits. Origin: Native.

**Richard Robohm 04-72** 2 Jul 2004  
with Sarah Mallaby, Cindy Spurgeon, Jessie Johanson, Joe Johanson, Mary Johanson

Herbarium: WTU, Accession: 365576

Ericaceae OREGON, U.S.A.

*Arctostaphylos patula* Greene

DESCHUTES COUNTY:  
Deschutes National Forest, 1850 Road.  
Roadside under ponderosa pine; dry gravelly soil. Phenology:  
Flowers. Origin: Native.

**David Gross 156** 27 May 2003  
Herbarium: WTU, Accession: 372936

Ericaceae OREGON, U.S.A.

*Arctostaphylos patula* Greene

DESCHUTES COUNTY:  
Deschutes National Forest. North side of Little Cultus Lake along Deer Lake Trail. Approximately 0.5 kilometers from trailhead.  
Elev. 1485 m.  
43.80749° N, 121.8807° W; WGS 84, uncertainty 100 m., GPS  
Dry forest understory beneath Pinus contorta and Picea engelmannii canopy; Lupinus and Arctostaphylos nevadensis common.  
Scattered; plants to 1 meter tall. Phenology: Flowers and Fruits.  
Origin: Native.

**Wendy McClure 13-5** 12 Jul 2013  
Herbarium: WTU

Ericaceae OREGON, U.S.A.

*Arctostaphylos patula* Greene

DESCHUTES COUNTY:  
At south end of Wake Butte where trail reaches top; north side of Road 40.  
Elev. 1400 m.  
43.82933° N, 121.60906° W; WGS 84, uncertainty 10 m., GPS  
Sandstone-like pinnacles (possibly pumice) with dry sandy soil around bases; scattered Pinus ponderosa, Arctostaphylos patula. Shrubs to 1.5 meters tall; common. Phenology: Flowers and Fruits.  
Origin: Native.

**Ben Legler 12754** 14 Jul 2013  
with Don Knoke, Wendy McClure, Katie Messick  
Herbarium: WTU

Ericaceae

OREGON, U.S.A.

*Arctostaphylos patula* Greene

DESCHUTES COUNTY:

Deschutes National Forest: Slope above Blacktail Spring at south end of Kokostick Butte.

Elev. 1760 m

44.025444° N, 121.795679° W; WGS 84, uncertainty 10 m., GPS Steep slope of broken basalt; east facing, with Sedum, *Arctostaphylos nevadensis*, *Cheilanthes gracillima*, *Carex*. Low trailing shrubs; common. Phenology: Fruits. Origin: Native.

**Don Estberg 2013-10**

13 Jul 2013

with Ben Legler, Regina Johnson, Doug Williams

Herbarium: WTU

Ericaceae

OREGON, U.S.A.

*Arctostaphylos patula* Greene

DESCHUTES COUNTY:

McKay Crossing campground, Deschutes National Forest. East of La Pine en route to Paulina Crater.

Elev. 1455 m

43.71726° N, 121.37847° W; GPS

Upland Ponderosa woodland. Green fruit (immature); shrub to 1 m. Phenology: Flowers and Fruits. Origin: Native.

**Sheila Olmstead 2013-25**

14 Jul 2013

with R. Olmstead, Ruth Pelz, Regina Johnson, Doug Williams, Alex Harkness

Herbarium: WTU

Ericaceae

OREGON STATE, U.S.A.

*Arctostaphylos patula* Greene

Mt. Hood.

Elev. 3000

Wooded.

**Sherry Spencer s.n.**

21 May 1988

Herbarium: HPSU, Accession: 7451



Ericaceae

UTAH, U.S.A.

*Arctostaphylos patula* Greene

KANE COUNTY:

Head of Long Canyon on the west side of the Cockscomb.

T43S R02W S10

Phenology: Flowers.

**N. D. Atwood 3538**

5 Apr 1972

Herbarium: ID, Accession: 102403,

Barcode: ID101921



Ericaceae

UTAH, U.S.A.

*Arctostaphylos patula* Greene

KANE COUNTY:

Along Johnson Creek, 20 miles south of Alton.

Elev. 5900 ft.

T41S R5W S13

On sloping, northeast facing sandstone rocks along creek. Pinyon juniper zone.

Broad, low shrubs less than 1 m tall.

Dark reddish-brown. Flowers pinkish.

Phenology: Flowers.

**Arthur Cronquist 10188**

27 May 1965

Herbarium: ID, Accession: 62181,

Barcode: ID101919



Ericaceae

UTAH, U.S.A.

*Arctostaphylos patula* Greene

IRON COUNTY:

10 miles east of Cedar City in a northern side canyon of Cedar Canyon.

Sandstone substrate. Associated spp.:

*Acer grandidentatum*, *Pinus* spp.,

*Pseudotsuga menziesii*, *Cercocarpus*

spp. Open scrub forest community.

Phenology: Vegetative.

**Curtis R. Bjork 4525**

5 Jul 1999

Herbarium: ID, Accession: 116230,

Barcode: ID101917



Ericaceae

UTAH, U.S.A.

*Arctostaphylos patula* Greene

DUCHESNE COUNTY:  
Fork Duchesne River, .2 miles north of  
Mill Flat Campg., Uinta Mtns.  
Elev. 7500 ft.  
T02N R09W S22 NW NE  
River riparian comm., quartzite subs.  
Phenology: Fruits.

**A. Huber 3154**

22 Sep 1995

Herbarium: ID, Accession: 128363,  
Barcode: ID101895



Ericaceae

UTAH, U.S.A.

*Arctostaphylos patula* Greene

GARFIELD COUNTY:  
Dixie National Forest, Hells Backbone  
road N of Escalante.  
Elev. 9184 ft.  
37° 58' 28" N, 111° 36' 43" W  
Juniperus communis, Pinus  
ponderosa, Populus tremuloides, Ps.

**A. Davis 225**

20 May 1998

Herbarium: SRP, Accession: 21642



Ericaceae

UTAH, U.S.A.

*Arctostaphylos patula* Greene

Bryce Canyon.

**s.n.**

May 1939

Herbarium: SRP, Accession: 529



Ericaceae

UTAH, U.S.A.

*Arctostaphylos patula* Greene

WASHINGTON COUNTY:  
Along the road to Oak Grove.  
Elev. 5156 ft.  
37° 17.63' N, 113° 24.88' W  
Found in granite soils and mt. brush  
comm. Phenology: Flowers.

**L. C. Higgins 27638**

9 May 2007

Herbarium: SRP, Accession: 35721,  
415607; 5



Ericaceae

UTAH, U.S.A.

*Arctostaphylos patula* Greene

SEVIER COUNTY:  
Fishlake NF, 0.5 mi. from Acord Lake.  
Elev. 7900 ft.  
T22S R4E S10  
Sandy loam soil.

**W. G. Miller 1 WM**

18 Jul 1939

Herbarium: SRP, Accession: 530



Ericaceae

UTAH, U.S.A.

*Arctostaphylos patula* Greene

SAN JUAN COUNTY:  
Dead Horse Point state park. Colorado  
drainage.  
Elev. 4000 ft.  
Loam soil; desert. Phenology: Flowers.

**Dan Lindley 2**

26 Mar 1970

Herbarium: WCW, Accession: 5959



Ericaceae WASHINGTON, U.S.A.

*Arctostaphylos patula* Greene

CHELAN COUNTY:  
Lake Chelan NRA, 1 mile nw of Meadow Creek.  
Golden glands.

**Kathryn A. Beck & 98072** 13 Jul 1998  
with Florence E. Caplow

Herbarium: OSC, Catalog: OSC232388

Ericaceae WASHINGTON, U.S.A.

*Arctostaphylos patula* Greene

LEWIS COUNTY:  
White Pass 10 mi W.  
Phenology: Flowers.

**J.R. Slater S.N.**

9 Apr 1969

Herbarium: PLU, Accession: 3643



Ericaceae WASHINGTON, U.S.A.

*Arctostaphylos patula* Greene

KLICKITAT COUNTY:  
Bingen.  
45.715° N, 121.46333° W; Estimated  
Dry open forest. Handwriting appears to be in German; illegible.  
Collection month not legible. Herbarium of Wilhelm N. Suksdorf  
(1850-1932) Origin: N.

**Wilhelm N. Suksdorf 12033** 26 1926  
Herbarium: WS, Accession: 123758

Ericaceae WASHINGTON, U.S.A.

*Arctostaphylos patula* Greene

KLICKITAT COUNTY:  
Bingen.  
45.715° N, 121.46333° W; Estimated  
Herbarium of Wilhelm N. Suksdorf (1850-1932) Origin: N.

**Wilhelm N. Suksdorf 12033** 26 Jun 1926  
Herbarium: WS, Accession: 123757

Ericaceae WASHINGTON, U.S.A.

*Arctostaphylos patula* Greene

KLICKITAT COUNTY:  
Bingen.  
45.715° N, 121.46333° W; Estimated  
Herbarium of Wilhelm N. Suksdorf (1850-1932) Origin: N.

**Wilhelm N. Suksdorf 12033** 5 Mar 1932  
Herbarium: WS, Accession: 123773

Ericaceae WASHINGTON, U.S.A.

*Arctostaphylos patula* Greene

CHELAN COUNTY:  
Lake Chelan NRA: 1 mile nw of Meadow Creek.  
Elev. 1200 feet  
48.216343° N, 120.577296° W; T31N R19E S29; Estimated  
On steep cliffy area above lake. Aspect: 260 degrees, slope 5%  
Associated taxa: Pinus ponderosa, Pseudotsuga menziesii. Golden  
glands. Origin: N.

**Kathryn A. Beck 98072** 13 Jul 1998  
with Florence E. Caplow

Herbarium: WS, Accession: 373580

Ericaceae WASHINGTON, U.S.A.

*Arctostaphylos patula* Greene

KLICKITAT COUNTY:  
Bingen.  
45.715° N, -121.46333° W; WGS 84, uncertainty 10000 m., GeoLocate,  
Georef'd by WTU Staff  
Dry open forest. Phenology: Vegetative. Origin: Native.

**Wilhelm N. Suksdorf 12033** 17 Apr 1928  
Herbarium: WTU, Accession: 228158

Ericaceae WASHINGTON, U.S.A.

*Arctostaphylos patula* Greene

KLICKITAT COUNTY:  
Bingen.  
45.715° N, -121.46333° W; WGS 84, uncertainty 10000 m., GeoLocate,  
Georef'd by WTU Staff  
Phenology: Vegetative. Origin: Native.

**Wilhelm N. Suksdorf 12033** 26 Jun 1926  
Herbarium: WTU, Accession: 228157

Ericaceae WASHINGTON, U.S.A.

*Arctostaphylos patula* Greene

KLICKITAT COUNTY:  
Bingen.  
45.715° N, -121.46333° W; WGS 84, uncertainty 10000 m., GeoLocate,  
Georef'd by WTU Staff  
Phenology: Flowers. Origin: Native.

**Wilhelm N. Suksdorf 12033** 5 Mar 1932  
Herbarium: WTU, Accession: 263658

Ericaceae WASHINGTON, U.S.A.

*Arctostaphylos patula* Greene x *Arctostaphylos uva-ursi* (L.) Spreng. ?

CHELAN COUNTY:  
1/2 mile north of Prince Creek, Lucerne circa. 5.5 miles southwest.  
Elev. 1200 ft.  
T31N R19E S29; WGS84, uncertainty 1000 m., GeoLocate,  
Georef'd by WTU Staff  
Patch on rock outcrop in very open PSME, PIPO woods. With  
Selaginella. Flowers whitish, anthers pilose at base, plant up to 6  
diameters tall, most plants in fruit. Phenology: Flowers & Fruits.  
Origin: Native.

**Ralph Naas 5256** 5 May 1987  
with Dorothy Naas

Herbarium: WTU, Accession: 316909

Ericaceae

WASHINGTON, U.S.A.

*Arctostaphylos patula* Greene

CHELAN COUNTY:

Ca. 5.25 miles southeast of Lucerne.

Elev. 2000 ft.

T31N R19E S29; WGS84, uncertainty 1000 m., GeoLocate, Georef'd by WTU Staff

Rocky soil slope, SE aspect. A grove of many branched shrubs up to 5 m. tall, with a few *Pinus ponderosa*. Bark on large branches brownish red. Flowers white, leaves grayish-green. Phenology: Flowers. Origin: Native.

Ralph Naas 5265  
with Dorothy Naas

7 May 1987

Herbarium: WTU, Accession: 317023

Ericaceae

WASHINGTON, U.S.A.

*Arctostaphylos patula* Greene

KLICKITAT COUNTY:

Bingen.

45.715°, -121.46333°; WGS 84, uncertainty 10000 m., GeoLocate, Georef'd by WTU Staff

Phenology: Flowers. Origin: Native.

Wilhelm N. Suksdorf 12033

5 Mar 1932

Herbarium: WTU, Accession: 228159

Ericaceae

WASHINGTON, U.S.A.

*Arctostaphylos patula* Greene

CHELAN COUNTY:

North side of Lake Chelan, northwest of Prince Creek.

Elev. 1120 ft.

T31N R19E S29 SW 1/4; WGS84, uncertainty 10000 m., GeoLocate, Georef'd by WTU Staff

On dry, open, southwest facing slopes. Aspect: 225 degrees, Slope 5%. Associated species: *Purshia tridentata*, *Pseudoroegneria spicata*, *Pinus ponderosa*, *Philadelphus lewisii*, *Vulpia megalura*. Plants 3 to 5 feet tall, spreading in large mats across ground, no burls. Phenology: Flowers & Fruits. Origin: Native.

Kathryn A. Beck 98024  
with Florence E. Caplow

11 May 1998

Herbarium: WTU, Accession: 353427

Ericaceae

WASHINGTON, U.S.A.

*Arctostaphylos patula* Greene

CHELAN COUNTY:

North side of Lake Chelan, northwest of Prince Creek.

Elev. 1120 ft.

T31N R19E S29 SW 1/4; WGS84, uncertainty 10000 m., GeoLocate, Georef'd by WTU Staff

On dry, open, southwest facing slopes. Aspect: 225 degrees, Slope 5%. With *Purshia tridentata*, *Pseudoroegneria spicata*, *Pinus ponderosa*, *Philadelphus lewisii*, *Vulpia megalura*. Plants 3 to 5 feet tall, spreading in large mats across ground, no burls. Phenology: Flowers & Fruits. Origin: Native.

Kathryn A. Beck 98024

11 May 1998

Herbarium: WTU, Accession: 353439

Ericaceae

WASHINGTON, U.S.A.

*Arctostaphylos patula* Greene

CHELAN COUNTY:

Just South of Rattlesnake Creek 1.25 kilometers north of Prince Creek.

Elev. 520 m.

Associated with *Pellaea brachypter*, *Agropyron spicatum*. Phenology: Flowers.

Joseph Arnett 458

26 Apr 1986

Herbarium: WWB, Accession: 21739



Ericaceae

WASHINGTON, U.S.A.

*Arctostaphylos patula* Greene

WHATCOM COUNTY:

Harts Pass.

Elev. 6500 ft

Phenology: Buds.

Peter Griggs 98

30 Jun 1962

Herbarium: WWB, Accession: 4217





# SEINet Arizona Chapter

[Home](#)
[Search](#)
[Images](#)
[Games](#)
[Links](#)
[Flora Projects](#)
[Agency Floras](#)
[Dynamic Floras](#)

[Log In](#)
[New Account](#)
[Sitemap](#)

Home >> Collections

Specimens & Observations

Specimens

Observations

Federal Units

Select/Deselect all

SEINet Regional Herbaria Network



**Arizona State University Vascular Plant Herbarium (ASU-Plants)** [more info](#)



**Cochise County Herbarium (CCH)** [more info](#)



**Coconino National Forest Herbarium (COC-AZ)** [more info](#)



**Deaver Herbarium (Northern Arizona University) (ASC)** [more info](#)



**Desert Botanical Garden Herbarium Collection (DES)** [more info](#)



**Gila National Forest Herbarium (GILA)** [more info](#)



**Grand Canyon National Park (GCNP)** [more info](#)



**Kaibab National Forest Herbarium (KAIB)** [more info](#)



**Museum of Northern Arizona (MNA)** [more info](#)



**Navajo Nation Herbarium (NAVA)** [more info](#)



**Southwestern Research Station (SWRS)** [more info](#)



**University of Arizona Herbarium (ARIZ)** [more info](#)



## SEINet-July 2015

472 total records - 150 CA records = 322 records fm AZ, CO,MT,NV,NM,OR,UT,WA; MEXICO

1

id	institute	genus	specificEpi	recordedBy	recordNum	eventDate	year	month	day	stateProvince	county
742333	ASU	Arctostaphylos	patula	William Halvorson	304	9/12/1966	1966	9	12	Arizona	Coconino County
790720	ARIZ	Arctostaphylos	patula	L. N. Goodding	67-49	4/29/1949	1949	4	29	Arizona	Coconino County
790721	ARIZ	Arctostaphylos	patula	T. H. Kearney	13715	8/15/1937	1937	8	15	Arizona	Coconino County
790722	ARIZ	Arctostaphylos	patula	R. H. Peebles	13915	6/11/1938	1938	6	11	Arizona	Coconino County
896251	ARIZ	Arctostaphylos	patula	No Collector	s.n.	6/26/1916	1916	6	26	Arizona	NULL
896252	ARIZ	Arctostaphylos	patula	L. C. Whitehead	s.n.	1916-08-00	1916	8	0	Arizona	Navajo County
959852	ARIZ	Arctostaphylos	patula	Jim Verrier	90	8/11/2008	2008	8	11	Arizona	Pima County
959853	ARIZ	Arctostaphylos	patula	Jim Verrier	91	8/11/2008	2008	8	11	Arizona	Pima County
5539343	ARIZ	Arctostaphylos	patula	R. S. Felger	11616	11/28/1964	1964	11	28	Arizona	Mohave County
1021740	ASC	Arctostaphylos	patula	G. Rink	2913	9/27/2003	2003	9	27	ARIZONA	Navajo County
1027891	ASC	Arctostaphylos	patula	R.E. Collom		6/1/1949	1949	6	1	ARIZONA	Coconino County
1068859	ASC	Arctostaphylos	patula	K. Christie	1477	6/3/2007	2007	6	3	ARIZONA	Coconino County
1070663	ASC	Arctostaphylos	patula	R. Babiak		4/19/1996	1996	4	19	ARIZONA	Yavapai County
2118579	ASC	Arctostaphylos	patula	L.N. Goodding	6749	4/29/1949	1949	4	29	Arizona	Coconino County
2120606	ASC	Arctostaphylos	patula	G. Rink	7106	5/21/2008	2008	5	21	ARIZONA	Coconino County
2125356	ASC	Arctostaphylos	patula	Wendy C. Hodgsor	14771	8/31/2001	2001	8	31	Arizona	Coconino County
2126093	ASC	Arctostaphylos	patula	G. Rink	6498	8/8/2007	2007	8	8	ARIZONA	Coconino County
6167387	ASC	Arctostaphylos	patula	D. Thornburg	1129	8/11/2013				Arizona	Yavapai
168960	NAVA	Arctostaphylos	patula	G. Rink			2003			ARIZONA	Navajo County
168961	NAVA	Arctostaphylos	patula	P. Ryan			1982			ARIZONA	APACHE COUNTY
168962	NAVA	Arctostaphylos	patula	P. Ryan			1982			ARIZONA	APACHE COUNTY
1078185	DES	Arctostaphylos	patula	Wendy C. Hodgsor	14771	8/31/2001	2001	8	31	Arizona	Coconino County
2061379	DES	Arctostaphylos	patula	Glen Rink	6498	8/8/2007	2007	8	8	Arizona	Coconino County
2061391	DES	Arctostaphylos	patula	Glen Rink		8/8/2007	2007	8	8	Arizona	Coconino County
3094085	DES	Arctostaphylos	patula	G. Rink	7106	5/21/2008	2008	5	21	ARIZONA	Coconino County
3356680	DES	Arctostaphylos	patula	Wendy C. Hodgsor	27035	5/29/2012	2012	5	29	Arizona	Coconino County
4150010	DES	Arctostaphylos	acutifolia	S. Smith	82	4/7/2012				Arizona	Yavapai County
1862022	GCNP	Arctostaphylos	patula	BAILEY, HAROLD E	s.n.	6/6/1940	1940	6	6	Arizona	Coconino
1862023	GCNP	Arctostaphylos	patula	COLLOM, ROSE E.	s.n.	7/21/1940	1940	7	21	Arizona	Coconino
1862024	GCNP	Arctostaphylos	patula	COLLOM, ROSE E.	s.n.	6/1/1945	1945	6	1	Arizona	Coconino
1862025	GCNP	Arctostaphylos	patula	BAILEY, V.	s.n.	7/9/1929	1929	7	9	Arizona	Coconino
1862026	GCNP	Arctostaphylos	patula	JONES, S.	s.n.	7/4/1929	1929	7	4	Arizona	Coconino
1862027	GCNP	Arctostaphylos	patula	RISK, PAUL H.	8	6/4/1964	1964	6	4	Arizona	Coconino
1865696	GCNP	Arctostaphylos	patula	BRIAN, NANCY J.	99-26	7/17/1999	1999	7	17	Arizona	Coconino
1865813	GCNP	Arctostaphylos	patula	HURST, MELINDA	127	6/15/1976	1976	6	15	Arizona	Coconino

id	institute	genus	specific	Epit	recordedBy	recordNum	eventDate	year	month	day	stateProvince	county
1869435	GCNP	Arctostaphylos	patula		RINK, GLENN	6498	8/8/2007	2007	8	8	Arizona	Coconino
3202045	GCNP	Arctostaphylos	patula		RINK, GLENN --REI	7106	5/21/2008	2008	5	21	Arizona	Coconino
291404	UCR	Arctostaphylos	patula		Frank C. Vasek	HMS--101	9/17/1967	1967	9	17	Arizona	Mohave
6568716	NY	Arctostaphylos	patula		D. C. Thornburg	1129	8/11/2013	2013	8	11	Arizona	Yavapai Co.
1208880	RM	Arctostaphylos	patula		Ronald L. Hartman	84170	9/14/2006	2006	9	14	Arizona	Yavapai
1309727	RM	Arctostaphylos	patula		Harry Hapeman	s.n.	6/22/1920	1920	6	22	Arizona	Coconino
1339731	RM	Arctostaphylos	patula		Larry C. Higgins	21508	6/15/2000	2000	6	15	Arizona	Mohave
1427827	RM	Arctostaphylos	patula		Walter G. Mann	M-95	6/9/1929	1929	6	9	Arizona	Coconino
3349108	SEINet	Arctostaphylos	acutifolia		S. Smith	82	4/7/2012	2012	4	7	Arizona	Yavapai County
5506911	SEINet	Arctostaphylos	patula		D. Thornburg	1129	8/11/2013	2013	8	11	Arizona	Yavapai
1928580	MNA	Arctostaphylos	patula		Hamilton, P.&H.						Arizona	Coconino County
5536830	MNA	Arctostaphylos	patula		Franz, Clark E.	89-198	6/22/1989	1989	6	22	Arizona	Coconino County
5764897	MNA	Arctostaphylos	acutifolia		S. Smith	82	4/7/2012				Arizona	Yavapai County
6046396	SJNM	Arctostaphylos	patula		hom		7/8/2001	2001	7	8	Arizona	Navajo
6072846	SJNM	Arctostaphylos	patula		Sawyer, Tom		3/14/1984	1984	3	14	Arizona	Apache
3868818	BRY	Arctostaphylos	patula		Keith Shaw	2664	8/11/1974	1974	8	11	Arizona	Coconino
3868822	BRY	Arctostaphylos	patula		N. Duane Atwood	29560	6/17/2003	2003	6	17	Arizona	Coconino
1903898	ASU	Arctostaphylos	patula		Jon Rebman	3298	6/27/1996	1996	6	27	Baja California	
1903899	ASU	Arctostaphylos	patula		Bob Moulis	523	8/22/1972	1972	8	22	Baja California	
5539345	ARIZ	Arctostaphylos	patula		Annita Harlan	SPM-5	10/22/1995	1995	10	22	Baja California	NULL
3093973	DES	Arctostaphylos	patula		Bob Moulis	523	8/22/1972				Baja California	
3094074	DES	Arctostaphylos	patula		Jon Rebman	3298	6/27/1996	1996	6	27	Baja California	
386245	UCR	Arctostaphylos	patula		Robert F. Thorne	62003	5/8/1986	1986	5	8	Baja California (norte)	
386247	UCR	Arctostaphylos	patula		Robert F. Thorne	60893	6/19/1985	1985	6	19	Baja California (norte)	
386248	UCR	Arctostaphylos	patula		Robert F. Thorne	57258	9/18/1983	1983	9	18	Baja California (norte)	
386249	UCR	Arctostaphylos	patula		Frank C. Vasek	7500	10/16/1976	1976	10	16	Baja California (norte)	
404680	UCR	Arctostaphylos	patula		Richard A. Minnich	474--10	4/8/1974	1974	4	8	Baja California (norte)	
5539344	ARIZ	Arctostaphylos	patula		H. S. Gentry	19765	6/19/1962	1962	6	19	California	Butte County
2470863	ASC	Arctostaphylos	patula		K. Christie	1800	6/14/2010	2010	6	14	CALIFORNIA	El Dorado County
3093968	DES	Arctostaphylos	patula		Dennis Cantor		4/22/1972	1972	4	22	California	Nevada
3094066	DES	Arctostaphylos	patula		Royal D. Suttkus	67-30-18	6/26/1967	1967	6	26	California	Napa
6031272	DES	Arctostaphylos	patula		Bonnie C. Templet	11602	5/30/1971	1971	5	30	California	San Bernardino
299041	UCR	Arctostaphylos	patula		Steve D. Boyd	s.n.	7/25/1983	1983	7	25	California	San Bernardino
299042	UCR	Arctostaphylos	patula		A. Eric Johnson	19770521-	5/21/1977	1977	5	21	California	San Bernardino
299043	UCR	Arctostaphylos	patula		Susanne M. James	67	3/24/1980	1980	3	24	California	Kern



id	institute	genus	specificEpi	recordedBy	recordNum	eventDate	year	month	day	stateProvince	county
299047	UCR	Arctostaphylos	patula	Susanne M. James	112	4/22/1980	1980	4	22	California	Placer
299048	UCR	Arctostaphylos	patula	Susanne M. James	113	4/22/1980	1980	4	22	California	El Dorado
299049	UCR	Arctostaphylos	patula	David J. Keil	17380	7/3/1983	1983	7	3	California	Siskiyou
299050	UCR	Arctostaphylos	patula	Michael J. Kelly	80	5/15/1975	1975	5	15	California	Tulare
299051	UCR	Arctostaphylos	patula	Susanne M. James	138	4/24/1980	1980	4	24	California	Calaveras
299052	UCR	Arctostaphylos	patula	Susanne M. James	117	4/23/1980	1980	4	23	California	Lassen
299053	UCR	Arctostaphylos	patula	Susanne M. James	122	4/23/1980	1980	4	23	California	Tehama
314720	UCR	Arctostaphylos	patula	Robert F. Thorne	47749	7/15/1976	1976	7	15	California	San Bernardino
314721	UCR			Andrew C. Sanders	9095	6/8/1989	1989	6	8	California	San Bernardino
314722	UCR	Arctostaphylos	patula	K. Kimberly	30	5/22/1988	1988	5	22	California	San Bernardino
314723	UCR	Arctostaphylos	patula	Andrew C. Sanders	9045	4/19/1989	1989	4	19	California	San Bernardino
314724	UCR	Arctostaphylos	patula	Scott D. White	1339	5/4/1993	1993	5	4	California	San Bernardino
314725	UCR			Gary D. Wallace	1420	4/13/1975	1975	4	13	California	Placer
314728	UCR	Arctostaphylos	patula	David "Dave" [unclear]	286	6/15/1986	1986	6	15	California	Los Angeles
314780	UCR	Arctostaphylos	patula	Walter Knight	3762	6/14/1980	1980	6	14	California	Shasta
320030	UCR	Arctostaphylos	patula	Richard G. "Dic" [unclear]	3147	8/11/1994	1994	8	11	California	San Bernardino
321499	UCR	Arctostaphylos	patula	Richard G. "Dic" [unclear]	4138	7/11/1995	1995	7	11	California	San Bernardino
321517	UCR	Arctostaphylos	patula	Richard G. "Dic" [unclear]	4268	7/14/1995	1995	7	14	California	San Bernardino
322068	UCR	Arctostaphylos	patula	Ed LaRue	s.n.	6/6/1997	1997	6	6	California	San Bernardino
329848	UCR	Arctostaphylos	patula	Richard G. "Dic" [unclear]	3111	7/22/1994	1994	7	22	California	San Bernardino
329849	UCR	Arctostaphylos	patula	Andrew C. Sanders	14695	6/6/1994	1994	6	6	California	San Bernardino
329850	UCR	Arctostaphylos	patula	Andrew C. Sanders	6797	7/25/1986	1986	7	25	California	San Bernardino
329851	UCR	Arctostaphylos	patula	Scott D. White	2411	8/28/1994	1994	8	28	California	San Bernardino
329852	UCR	Arctostaphylos	patula	Scott D. White	3372	6/23/1995	1995	6	23	California	San Bernardino
329853	UCR	Arctostaphylos	patula	Scott D. White	1660	7/14/1993	1993	7	14	California	San Bernardino
329854	UCR	Arctostaphylos	patula	Scott D. White	4376	7/24/1996	1996	7	24	California	San Bernardino
329855	UCR	Arctostaphylos	patula	George K. Helmka	95--2--1	9/21/1995	1995	9	21	California	Mono
340430	UCR	Arctostaphylos	patula	Valerie "Val" [unclear]	376	7/15/1998	1998	7	15	California	San Bernardino
341578	UCR	Arctostaphylos	patula	Scott D. White	2426	9/2/1994	1994	9	2	California	San Bernardino
343254	UCR	Arctostaphylos	patula	David "Dave" [unclear]	3365	6/23/1989	1989	6	23	California	Inyo
357460	UCR	Arctostaphylos	patula	Susanne M. James	124	4/23/1980	1980	4	23	California	Tehama
357467	UCR	Arctostaphylos	patula	Susanne M. James	123	4/23/1980	1980	4	23	California	Tehama
357469	UCR	Arctostaphylos	patula	Susanne M. James	38	6/2/1979	1979	6	2	California	San Bernardino
357475	UCR	Arctostaphylos	patula	Susanne M. James	40	6/2/1979	1979	6	2	California	San Bernardino
357478	UCR	Arctostaphylos	patula	Susanne M. James	37	6/2/1979	1979	6	2	California	San Bernardino

id	institute	genus	specificEpi	recordedBy	recordNum	eventDate	year	month	day	stateProvince	county
357480	UCR	Arctostaphylos	patula	Susanne M. James	166	10/5/1980	1980	10	5	California	San Bernardino
358773	UCR	Arctostaphylos	patula	Steven R. Hill	33470	4/26/2001	2001	4	26	California	Riverside
375885	UCR	Arctostaphylos	patula	Bonnie C. Templet	4929	6/18/1932	1932	6	18	California	Los Angeles
404135	UCR	Arctostaphylos	patula	June Latting	s.n.	5/27/1973	1973	5	27	California	Tulare
406563	UCR	Arctostaphylos	patula	Gregory R. Ballmei	s.n.	5/27/2002	2002	5	27	California	San Bernardino
419047	UCR	Arctostaphylos	patula	June Latting	s.n.	10/16/1977	1977	10	16	California	Los Angeles
425457	UCR	Arctostaphylos	patula	Richard G. â€œDic	5057	7/9/1996	1996	7	9	California	San Bernardino
425573	UCR	Arctostaphylos	patula	LeRoy Gross	660	5/31/2002	2002	5	31	California	San Bernardino
426912	UCR	Arctostaphylos	patula	Scott D. White	6914	7/27/1998	1998	7	27	California	San Bernardino
428276	UCR	Arctostaphylos	patula	Valerie â€œValâ€	958-B	5/23/2000	2000	5	23	California	San Bernardino
433836	UCR	Arctostaphylos	patula	Scott D. White	2113	7/1/1994	1994	7	1	California	San Bernardino
438390	UCR	Arctostaphylos	patula	Richard G. â€œDic	4389	8/10/1995	1995	8	10	California	San Bernardino
438391	UCR	Arctostaphylos	patula	Richard G. â€œDic	4398	8/10/1995	1995	8	10	California	San Bernardino
438393	UCR	Arctostaphylos	patula	Richard G. â€œDic	4416	8/14/1995	1995	8	14	California	San Bernardino
438798	UCR	Arctostaphylos	patula	Richard G. â€œDic	1869	7/10/1992	1992	7	10	California	San Bernardino
438799	UCR	Arctostaphylos	patula	Richard G. â€œDic	1875	7/28/1992	1992	7	28	California	San Bernardino
452150	UCR	Arctostaphylos	patula	Richard G. â€œDic	5098	7/11/1996	1996	7	11	California	San Bernardino
452931	UCR	Arctostaphylos	patula	Richard G. â€œDic	5501	4/25/1997	1997	4	25	California	Los Angeles
454093	UCR	Arctostaphylos	patula	Richard G. â€œDic	5794	8/15/1997	1997	8	15	California	San Bernardino
458395	UCR	Arctostaphylos	patula	Naomi Fraga	1696	6/7/2006	2006	6	7	California	Riverside
460213	UCR	Arctostaphylos	patula	Richard G. â€œDic	6787	8/27/1998	1998	8	27	California	Los Angeles
460214	UCR	Arctostaphylos	patula	Richard G. â€œDic	6788	8/27/1998	1998	8	27	California	Los Angeles
460330	UCR	Arctostaphylos	patula	Richard G. â€œDic	6991	6/16/1998	1998	6	16	California	Los Angeles
460515	UCR	Arctostaphylos	patula	Richard G. â€œDic	7858	6/22/2000	2000	6	22	California	San Bernardino
461019	UCR	Arctostaphylos	patula	Richard G. â€œDic	6227	7/2/1998	1998	7	2	California	Los Angeles
461036	UCR	Arctostaphylos	patula	Richard G. â€œDic	6245	7/2/1998	1998	7	2	California	Los Angeles
463125	UCR	Arctostaphylos	patula	Richard G. â€œDic	7603	8/9/1999	1999	8	9	California	Los Angeles
463463	UCR	Arctostaphylos	patula	Richard G. â€œDic	6736	8/13/1998	1998	8	13	California	Los Angeles
465730	UCR	Arctostaphylos	patula	George K. Helmka	13435	5/15/2008	2008	5	15	California	El Dorado
468218	UCR	Arctostaphylos	patula	George K. Helmka	14110	9/15/2008	2008	9	15	California	Placer
470601	UCR	Arctostaphylos	patula	Richard G. â€œDic	8019	8/9/2001	2001	8	9	California	Los Angeles
470610	UCR	Arctostaphylos	patula	Richard G. â€œDic	8027	8/9/2001	2001	8	9	California	Los Angeles
470632	UCR	Arctostaphylos	patula	Richard G. â€œDic	8050	8/18/2001	2001	8	18	California	Los Angeles
470679	UCR	Arctostaphylos	patula	Richard G. â€œDic	8094	8/27/2001	2001	8	27	California	Los Angeles
470788	UCR	Arctostaphylos	patula	Richard G. â€œDic	8066	8/18/2001	2001	8	18	California	Los Angeles

id	institute	genus	specific	Epit recordedBy	recordNum	eventDate	year	month	day	stateProvince	county
470804	UCR	Arctostaphylos	patula	Richard G. &#x201c;Dic	8105	8/27/2001	2001	8	27	California	Los Angeles
471373	UCR	Arctostaphylos	patula	Richard G. &#x201c;Dic	8152	9/15/2001	2001	9	15	California	Los Angeles
472168	UCR	Arctostaphylos	patula	Richard G. &#x201c;Dic	8531	8/26/2005	2005	8	26	California	Los Angeles
1856826	UCR	Arctostaphylos	patula	Justin M. Wood	1153	7/22/2009	2009	7	22	California	San Bernardino
2453518	UCR	Arctostaphylos	patula	Scott D. White	13272	7/16/2009	2009	7	16	California	San Bernardino
2455225	UCR	Arctostaphylos	patula	Justin M. Wood	1065	7/9/2009	2009	7	9	California	San Bernardino
2455236	UCR	Arctostaphylos	patula	Scott D. White	13299	7/17/2009	2009	7	17	California	San Bernardino
2455308	UCR	Arctostaphylos	patula	Justin M. Wood	1272	8/27/2009	2009	8	27	California	San Bernardino
2456157	UCR	Arctostaphylos	patula	Scott D. White	12988	5/26/2009	2009	5	26	California	San Bernardino
2462645	UCR	Arctostaphylos	patula	Orlando Mistretta	3754	5/28/2009	2009	5	28	California	San Bernardino
2463373	UCR	Arctostaphylos	patula	Richard G. &#x201c;Dic	10961	5/28/2009	2009	5	28	California	Los Angeles
2463390	UCR	Arctostaphylos	patula	Richard G. &#x201c;Dic	10995	6/2/2009	2009	6	2	California	Los Angeles
2463432	UCR	Arctostaphylos	patula	Richard G. &#x201c;Dic	11037	6/3/2009	2009	6	3	California	Los Angeles
2463537	UCR	Arctostaphylos	patula	Richard G. &#x201c;Dic	11303	7/22/2009	2009	7	22	California	Los Angeles
2464022	UCR	Arctostaphylos	patula	Richard G. &#x201c;Dic	11247	6/24/2009	2009	6	24	California	Los Angeles
2465421	UCR	Arctostaphylos	patula	Michael Honer	2669	6/28/2007	2007	6	28	California	Fresno
3204872	UCR	Arctostaphylos	patula	Orlando Mistretta	3564	4/16/2009	2009	4	16	California	San Bernardino
3204876	UCR	Arctostaphylos	patula	Orlando Mistretta	3587	4/23/2009	2009	4	23	California	San Bernardino
3205195	UCR	Arctostaphylos	patula	Naomi Fraga	2661	4/27/2009	2009	4	27	California	San Bernardino
3205316	UCR	Arctostaphylos	patula	Naomi Fraga	3057	7/1/2009	2009	7	1	California	San Bernardino
3205804	UCR	Arctostaphylos	patula	Naomi Fraga	3043	6/29/2009	2009	6	29	California	San Bernardino
3212621	UCR	Arctostaphylos	patula	George K. Helmka	18207	9/1/2011	2011	9	1	California	El Dorado
4539959	UCR	Arctostaphylos	patula	Sarah J. De Groot	6120	6/16/2009	2009	6	16	California	San Bernardino
4544200	UCR	Arctostaphylos	patula	Ann Howald	544	6/25/1975	1975	6	25	California	Mono
4544843	UCR	Arctostaphylos	patula	Jim Andr��	19756	7/12/2011	2011	7	12	California	Inyo
4551066	UCR	Arctostaphylos	patula	Jim Andr��	23316	6/14/2012	2012	6	14	California	San Bernardino
251170	UTC	Arctostaphylos	patula	Scott White	1339	5/4/1993	1993	5	4	California	San Bernardino
265723	UTC	Arctostaphylos	patula	Royal D. Suttkus	67-30-18	6/26/1967	1967	6	26	California	Napa
269110	UTC	Arctostaphylos	patula	G. Helmkamp	96-1	5/23/1994	1994	5	23	California	Alpine
2028425	UTC	Arctostaphylos	pungens	Marcus E. Jones	2796	1881-08-04	1881		4	California	Nevada
2028689	UTC	Arctostaphylos	patula	H. P. Bracelin	502	7/1/1931	1931		1	California	Tehama
2028695	UTC	Arctostaphylos	patula	H. F. Copeland	a7	6/29/1932	1932		29	California	Butte
2028700	UTC	Arctostaphylos	patula	H. P. Bracelin	743	9/14/1932	1932		14	California	Tulare
2029158	UTC	Arctostaphylos	patula	L.C. Wheeler	3413	5/31/1935	1935	5	31	California	Siskiyou
2029610	UTC	Arctostaphylos	patula	Reed C. Rollins_	2722	8/15/1938	1938	8	15	California	Siskiyou

id	institute	genus	specific	Epit	recordedBy	recordNum	eventDate	year	month	day	stateProvince	county
2029695	UTC	Arctostaphylos	patula		C.L. Hitchcock	6280	5/1/1940	1940	5	1	California	Inyo
5501547	UTC	Arctostaphylos	patula		Sally Walker	s.n.	5/24/1967	1967	5	24	CALIFORNIA	
4077079	UNM	Arctostaphylos	patula		C. Davidson	2649	6/5/1975	1975	6	5	California	Unplaced County
4077082	UNM	Arctostaphylos	patula		W. Denneen	87	6/12/1960	1960	6	12	California	(Tulare)
2784522	NY	Arctostaphylos	patula		P. A. Munz	11865	5/18/1947	1947	5	18	California	Lassen Co.
2786362	NY	Arctostaphylos	patula		A. A. Heller	14477	2/27/1928	1928	2	27	California	Butte Co.
2790064	NY	Arctostaphylos	patula		J. B. Walker	868	8/3/1994	1994	8	3	California	Plumas Co.
3106997	FLD	Arctostaphylos	patula		Steve Selva & Rogt	9	8/16/1974	1974	8	16	California	Siskiyou County
3480247	MWI	Arctostaphylos	patula		Train, Percy	634	5/17/1937	1937	5	17	California	Inyo
3527798	SDSU	Arctostaphylos	patula		Mary Dellavalle	6IV96N	4/6/1996	1996	4	6	California	Fresno Co.
3527799	SDSU	Arctostaphylos	patula		D. F. Howe	1268	8/7/1941	1941	8	7	California	Inyo Co.
3527800	SDSU	Arctostaphylos	patula		D.F. Howe	4540	5/28/1968	1968	5	28	California	Tehama Co.
3527801	SDSU	Arctostaphylos	patula		Chris Frazier	6XX91-APT	8/10/1989	1989	8	10	California	Fresno Co.
3527802	SDSU	Arctostaphylos	patula		Alice Pratt	1230	8/1/1930	1930	8	1	California	Tulare Co.
3527803	SDSU	Arctostaphylos	patula		D.R. Harvey	334	6/20/1929	1929	6	20	California	Mariposa Co.
3527804	SDSU	Arctostaphylos	patula		Gerald Collier	J746	4/25/1951	1951	4	25	California	Mariposa Co.
3527805	SDSU	Arctostaphylos	patula		Gerald Collier	6212	5/16/1953	1953	5	16	California	San Bernardino
3527806	SDSU	Arctostaphylos	patula		Wedberg	465	6/21/1959	1959	6	21	California	Fresno Co.
3528108	SDSU	Arctostaphylos	patula		Mary Dellavalle	6IV96N	4/6/1996	1996	4	6	California	Fresno Co.
3734161	CLEMS	Arctostaphylos	patula		D. W. Bradshaw		7/9/1996	1996	7	9	California	Fresno
3734162	CLEMS	Arctostaphylos	patula		D. W. Bradshaw		7/9/1996	1996	7	9	California	Fresno
3857688	SCFS	Arctostaphylos	patula		E. Davidson	621647	6/21/1964	1964	6	21	California	Nevada
3857689	SCFS	Arctostaphylos	patula		L. Loeblich	41	6/26/1964	1964	6	26	California	Nevada
3857690	SCFS	Arctostaphylos	patula		R. Schmid	31	6/21/1964	1964	6	21	California	Nevada
3857691	SCFS	Arctostaphylos	patula		J. Brooks	203	6/21/1964	1964	6	21	California	Nevada
5460632	EKY	Arctostaphylos	patula		Ross C. Clark	23912		0	0	0	California	Siskiyou
4672334	DAV	Arctostaphylos	patula		Rex Palmer	N-1	5/26/1979	1979	5	26	California	Placer
4672337	DAV	Arctostaphylos	patula		Rex Palmer	N-64	5/27/1979	1979	5	27	California	Placer
4672339	DAV	Arctostaphylos	patula		Beth Lowe Corbin	368	8/18/1982	1982	8	18	California	Placer
5730644	LSU	Arctostaphylos	patula		Milton D. Plocher	24	5/16/1971	1971	5	16	California	Tuolumne County
5730645	LSU	Arctostaphylos	patula		J. Maze	728	4/10/1971	1971	4	10	California	Siskiyou County
6171352	UNCA	Arctostaphylos	patula								California	
5788102	MISSA	Arctostaphylos	pungens		Marcus E. Jones	2796	8/4/1981	1981	8	4	California	Nevada
6753236	UWF	Arctostaphylos	patula								California	
6753237	UWF	Arctostaphylos	patula								California	

id	institution	genus	specificEpi	recordedBy	recordNum	eventDate	year	month	day	stateProvince	county
2029622	UTC	Arctostaphylos	patula	Reed C. Rollins	1930	8/12/1937	1937	8	12	Colorado	Mesa
4123845	UNM	Arctostaphylos	patula	Carter, Jack	3734	5/17/2004	2004	5	17	Colorado	Mesa
3164331	NMC	Arctostaphylos	patula	W.A. Weber	3491	8/28/1947	1947	8	28	Colorado	Montrose
3164332	NMC	Arctostaphylos	patula	W.A. Weber	3833	5/21/1948	1948	5	21	Colorado	Mesa
3403202	NMC	Arctostaphylos	patula	J.L. Carter and M. I	3734	5/17/2004	2004	5	17	Colorado	Mesa
490785	CS	Arctostaphylos	patula	L Frary 538		6/5/1962	1962	6	5	Colorado	Mesa County
490786	CS	Arctostaphylos	patula	R Rollins 1586		9/4/1936	1936	9	4	Colorado	Mesa County
490787	CS	Arctostaphylos	patula	H Harrington 4528		7/13/1949	1949	7	13	Colorado	Mesa County
490788	CS	Arctostaphylos	patula	H Harrington 9955		6/6/1966	1966	6	6	Colorado	Mesa County
490789	CS	Arctostaphylos	patula	H Harrington 4938		6/9/1951	1951	6	9	Colorado	Mesa County
490790	CS	Arctostaphylos	patula	A Simonds AS1		6/24/1946	1946	6	24	Colorado	Mesa County
490791	CS	Arctostaphylos	patula	D Wilken & S Schwab 13002		6/1/1977	1977	6	1	Colorado	Mesa County
490792	CS	Arctostaphylos	patula	W Weber 3833		5/21/1948	1948	5	21	Colorado	Mesa County
490793	CS	Arctostaphylos	patula	J Parks & L Johnson 324		5/25/1982	1982	5	25	Colorado	Moffat County
490794	CS	Arctostaphylos	patula	B Neely 4239		6/3/1987	1987	6	3	Colorado	Moffat County
490795	CS	Arctostaphylos	patula	H Harrington 4393		6/11/1949	1949	6	11	Colorado	Montrose County
490796	CS	Arctostaphylos	patula	W Weber 3493		8/28/1947	1947	8	28	Colorado	Montrose County
490797	CS	Arctostaphylos	patula	H Harrington 3076		5/27/1947	1947	5	27	Colorado	Montrose County
490798	CS	Arctostaphylos	patula	R More		5/29/1949	1949	5	29	Colorado	Rio Blanco County
490799	CS	Arctostaphylos	patula	J Walker & S Sigstedt 82-40		5/20/1982	1982	5	20	Colorado	Rio Blanco County
490800	CS	Arctostaphylos	patula	D Wilken & B Painter 13072		6/4/1977	1977	6	4	Colorado	Rio Blanco County
490801	CS	Arctostaphylos	patula	W Baker & S Sigstedt 82-303		7/20/1982	1982	7	20	Colorado	Rio Blanco County
490802	CS	Arctostaphylos	patula	B Baker 126		7/21/1967	1967	7	21	Colorado	Rio Blanco County
490803	CS	Arctostaphylos	patula	R Gierisch 2716		6/27/1963	1963	6	27	Colorado	Rio Blanco County
1525209	RM	Arctostaphylos	patula	M. A. (Ben) Frankli	2994	5/14/1986	1986	5	14	Colorado	Montrose
1529412	RM	Arctostaphylos	patula	Dean H. Leonard H-22		5/7/1928	1928	5	7	Colorado	Jackson
1532185	RM	Arctostaphylos	patula	Ernest P. Walker	324	7/20/1912	1912	7	20	Colorado	Montrose
1532288	RM	Arctostaphylos	patula	Ernest P. Walker	567	11/20/1912	1912	11	20	Colorado	Montrose
1540580	RM	Arctostaphylos	patula	Harry J. Smith	1	9/2/1932	1932	9	2	Colorado	Mesa
1540586	RM	Arctostaphylos	patula	Harry J. Smith S-40		5/25/1938	1938	5	25	Colorado	Mesa
1542308	RM	Arctostaphylos	patula	Jean H. Langenheii	4102	8/28/1955	1955	8	28	Colorado	Mesa
1547965	RM	Arctostaphylos	patula	Reed C. Rollins	1586	9/4/1936	1936	9	4	Colorado	Mesa
1547966	RM	Arctostaphylos	patula	Reed C. Rollins	1586	9/4/1936	1936	9	4	Colorado	Mesa
1548420	RM	Arctostaphylos	patula	Robert D. Dorn	3880	7/9/1983	1983	7	9	Colorado	Moffat
1549811	RM	Arctostaphylos	patula	Steve L. O'Kane Jr.	2437	6/15/1986	1986	6	15	Colorado	Rio Blanco

id	institute	genus	specific	Epit recordedBy	recordNum	eventDate	year	month	day	stateProvince	county
1551396	RM	Arctostaphylos	patula	William A. Weber	14374	9/9/1970	1970	9	9	Colorado	Moffat
1551542	RM	Arctostaphylos	patula	William A. Weber	3491	8/28/1947	1947	8	28	Colorado	Montrose
1551550	RM	Arctostaphylos	patula	William A. Weber	3833	5/21/1948	1948	5	21	Colorado	Mesa
1553058	RM	Arctostaphylos	patula	William A. Weber	3833	5/21/1948	1948	5	21	Colorado	Mesa
6083195	SJNM	Arctostaphylos	patula			12/30/1976	1976	12	30	Colorado	Montrose
3036082	DBG	Arctostaphylos	patula	George W. Kelly	1649	6/1/1949	1949	6	1	Colorado	
3036083	DBG	Arctostaphylos	patula	Pete Callas		6/10/1980	1980	6	10	Colorado	Montrose County
3049958	DBG	Arctostaphylos	patula	Stephen B. Austin	349	5/15/2000	2000	5	15	Colorado	Mesa County
3050831	DBG	Arctostaphylos	patula	William F. Jennings	1290	5/19/2001	2001	5	19	Colorado	Mesa County
3051291	DBG	Arctostaphylos	patula	M.W. Denslow	603	9/13/2000	2000	9	13	Colorado	Rio Blanco County
3055564	DBG	Arctostaphylos	patula	Mike Kintgen	68	6/2/2007	2007	6	2	Colorado	Moffat County
3055787	DBG	Arctostaphylos	patula	William A. Weber	19464	7/2/2000	2000	7	2	Colorado	Montrose County
3410905	DBG	Arctostaphylos	patula	Geo. W. Kelly	1817	7/26/1953	1953	7	26	Colorado	
3815890	DBG	Arctostaphylos	patula	Janet L. Wingate	9740	7/16/2013	2013	7	16	Colorado	Montrose County
3106981	FLD	Arctostaphylos	patula			12/30/1976	1976	12	30	Colorado	Montrose County
3106982	FLD	Arctostaphylos	patula			12/30/1976	1976	12	30	Colorado	Montrose County
3106985	FLD	Arctostaphylos	patula	Erickson		6/3/1961	1961	6	3	Colorado	
3106986	FLD	Arctostaphylos	patula	Margarette J. Lyon	5133	6/26/1994	1994	6	26	Colorado	Mesa County
3106987	FLD	Arctostaphylos	patula	Margarette J. Lyon	3983	6/3/1994	1994	6	3	Colorado	Mesa County
5072088	WIS			Rollins, Reed	1586	9/1/1936	1936	9	1	Colorado	Mesa
5177738	WIS			Rollins, Reed	1586	9/1/1936	1936	9	1	Colorado	Mesa
4809594	RM	Arctostaphylos	patula	J. Frank Meneely	1	9/4/1969	1969	9	4	Montana	
4809596	RM	Arctostaphylos	patula	Klaus H. Lackschev	6514	6/25/1976	1976	6	25	Montana	Lake
4809598	RM	Arctostaphylos	patula	John P. Inman	150	6/18/1970	1970	6	18	Montana	Lake
3274682	BNF	Arctostaphylos	patula	Jess Brewer						Montana	Ravalli
357358	UCR	Arctostaphylos	patula	Susanne M. James	110	4/22/1980	1980	4	22	Nevada	Carson City
369580	UCR	Arctostaphylos	patula	Susanne M. James	109	4/22/1980	1980	4	22	Nevada	Carson City
369587	UCR	Arctostaphylos	patula	Susanne M. James	111	4/22/1980	1980	4	22	Nevada	Douglas
2456289	UCR	Arctostaphylos	patula	David (Dave) Silver	7524	7/29/2009	2009	7	29	Nevada	Washoe
2771576	NY	Arctostaphylos	patula	J. Henrichs	478	9/28/1937	1937	9	28	Nevada	Ormsby Co.
2771580	NY	Arctostaphylos	patula	P. A. Rydberg	6321	6/22/1905	1905	6	22	Nevada	
2771585	NY	Arctostaphylos	patula	C. F. Baker	1001	6/5/1902	1902	6	5	Nevada	Douglas Co.
2772190	NY	Arctostaphylos	patula	A. A. Heller	10393	6/28/1909	1909	6	28	Nevada	Washoe Co.
2774855	NY	Arctostaphylos	patula	A. Tiehm	7977	6/23/1983	1983	6	23	Nevada	Lincoln Co.
2775401	NY	Arctostaphylos	patula	C. F. Baker	979	6/3/1902	1902	6	3	Nevada	Ormsby Co.

id	institute	genus	specific	Epit	recordedBy	recordNum	eventDate	year	month	day	stateProvince	county
2775416	NY	Arctostaphylos	patula		S. L. Welsh	2248	8/1/1963	1963	8	1	Nevada	White Pine Co.
2778582	NY	Arctostaphylos	patula		S. Watson	738	1868-05-00	1868	5	0	Nevada	
2781252	NY	Arctostaphylos	patula		A. P. Pinzl	8925	4/18/1990	1990	4	18	Nevada	Douglas Co.
2782610	NY	Arctostaphylos	patula		A. P. Pinzl	9973	6/25/1992	1992	6	25	Nevada	Storey Co.
2785794	NY	Arctostaphylos	patula		B. Maguire	21072	8/2/1941	1941	8	2	Nevada	White Pine Co.
2805803	NY	Arctostaphylos	patula		N. H. Holmgren	938	6/14/1964	1964	6	14	Nevada	White Pine Co.
2808210	NY	Arctostaphylos	patula		A. Tiehm	9814	6/28/1985	1985	6	28	Nevada	White Pine Co.
2837425	NY	Arctostaphylos	patula		A. P. Pinzl	12229	5/12/1997	1997	5	12	Nevada	Lincoln Co.
2847696	NY	Arctostaphylos	patula		A. Tiehm	13280	6/19/2000	2000	6	19	Nevada	Lincoln Co.
2876754	NY	Arctostaphylos	patula		M. J. Williams	8712	5/14/1987	1987	5	14	Nevada	Lincoln Co.
6085530	SJNM	Arctostaphylos	patula		Heil and Porter		5/20/1988	1988	5	20	Nevada	Clark
3391249	SSLP	Arctostaphylos	patula		McArthur , E.D.	EDM-1215	7/23/1979	1979	7	23	Nevada	Washoe
4024343	UNM	Arctostaphylos	patula		T. Reeves	8731	9/5/1992	1992	9	5	New Mexico	San Juan
1004280	ARIZ	Arctostaphylos	patula		Mark Fisbein	5912	3/24/2007	2007	3	24	Oregon	Wasco County
236540	UTC	Arctostaphylos	patula		K.L. Chambers	2089	4/28/1964	1964	4	28	Oregon	Deschutes
2029369	UTC	Arctostaphylos	patula		C.L. Hitchcock	4831	6/21/1939	1939	6	21	Oregon	Deschutes
2029995	UTC	Arctostaphylos	patula		Mary A. Radcliffe						Oregon	Klamath
6518850	NY	Arctostaphylos	patula		B. Maguire	26466	6/19/1946	1946	6	19	Oregon	Deschutes Co.
5730643	LSU	Arctostaphylos	patula		Leslie D. Gottlieb	s.n.	4/10/1965	1965	4	10	Oregon	Josephine County
1062569	ASC	Arctostaphylos	patula		M. Hill	382	8/30/2003	2003	8	30	UTAH	San Juan
2117616	ASC	Arctostaphylos	patula		G. Goodwin	1976	7/26/2009	2009	7	26	UTAH	San Juan
3093984	DES	Arctostaphylos	patula		N. D. Atwood	3538	4/5/1972	1972	4	5	Utah	Kane County
3094056	DES	Arctostaphylos	patula		Wendy Hodgson	5512	5/29/1989	1989	5	29	Utah	
3094057	DES	Arctostaphylos	patula		Wendy Hodgson	5520	5/30/1989	1989	5	30	Utah	San Juan County
3094063	DES	Arctostaphylos	patula		Wendy Hodgson	8398	7/6/1994	1994	7	6	Utah	San Juan
3094064	DES	Arctostaphylos	patula		Wendy Hodgson	8460	7/7/1994	1994	7	7	Utah	San Juan
3094069	DES	Arctostaphylos	patula		Wendy Hodgson	9433	6/23/1995	1995	6	23	Utah	San Juan
3094070	DES	Arctostaphylos	patula		Wendy Hodgson	9368	6/22/1995	1995	6	22	Utah	San Juan
369566	UCR	Arctostaphylos	patula		Brent G. Manning	96.028	5/10/1996	1996	5	10	Utah	Garfield
369572	UCR	Arctostaphylos	patula		Caroline Wilson	5520	5/30/1989	1989	5	30	Utah	Garfield
369578	UCR	Arctostaphylos	patula		George K. Helmka	s.n.	6/8/1975	1975	6	8	Utah	Garfield
369586	UCR	Arctostaphylos	patula		K. Moor	Z--722	7/15/1970	1970	7	15	Utah	Washington
192288	UTC	Arctostaphylos	patula		A. H .Holmgren; St	3468	6/25/1944	1944	6	25	Utah	San Juan
201297	UTC	Arctostaphylos	patula		Arthur Cronquist; l	9258	6/12/1961	1961	6	12	Utah	San Juan
214938	UTC	Arctostaphylos	patula		L.M. Shultz; J.S. Sh	2027	6/29/1976	1976	6	29	Utah	San Juan

id	institute	genus	specificEpi	recordedBy	recordNum	eventDate	year	month	day	stateProvince	county
223421	UTC	Arctostaphylos	patula	RJ Shaw	2761	8/13/1981	1981	8	13	Utah	Summit
227490	UTC	Arctostaphylos	patula	Betsy Neely; A. Cai	1251	6/5/1983	1983	6	5	Utah	San Juan
234519	UTC	Arctostaphylos	patula	Allyson Davis; Don	225	5/20/1998	1998	5	20	Utah	Garfield
234571	UTC	Arctostaphylos	patula	Andreas Leidolf; Ti	2287	5/24/1998	1998	5	24	Utah	Kane
245049	UTC			Sherel Goodrich	25551	8/1/1996	1996	8	1	Utah	Duchesne
247265	UTC	Arctostaphylos	patula	Walter Fertig	20915	3/14/2004	2004	3	14	Utah	Kane
249906	UTC	Arctostaphylos	patula	Noel H. Holmgren;	13770	5/31/2000	2000	5	31	Utah	Kane
250994	UTC	Arctostaphylos	patula	Walter Fertig	21433	2/17/2005	2005	2	17	Utah	Kane
253668	UTC	Arctostaphylos	patula	Walter Fertig	22479	5/23/2006	2006	5	23	Utah	Kane
254126	UTC	Arctostaphylos	patula	Madsen, M.	2143	5/4/2005	2005	5	4	Utah	Garfield
264095	UTC	Arctostaphylos	patula	C Boyd		5/1/1994	1994	5	1	Utah	Kane
264680	UTC	Arctostaphylos	patula	SC Mariger	22	4/16/1994	1994	4	16	Utah	San Juan
266529	UTC	Arctostaphylos	patula	A. Huber	2468	6/10/1995	1995	6	10	Utah	Summit
2028428	UTC	Arctostaphylos	patula	F.B. Wann	31	5/21/1930	1930		21	Utah	Kane
2029296	UTC	Arctostaphylos	patula	Alice Eastwood	7207	9/24/1938	1938	9	24	Utah	Kane
4343909	UTC	Arctostaphylos	patula	Flannery, Colleen	3	4/26/1974	1974	4	26	UTAH	WASHINGTON
2771590	NY	Arctostaphylos	patula	A. O. Garrett	2564	8/2/1909	1909	8	2	Utah	Sevier Co.
2771593	NY	Arctostaphylos	patula	P. A. Rydberg	6285	6/22/1905	1905	6	22	Utah	
2772204	NY	Arctostaphylos	patula	A. H. Holmgren	3468	6/25/1944	1944	6	25	Utah	San Juan Co.
2772206	NY	Arctostaphylos	patula	K. S. Erdman	40a	5/10/1960	1960	5	10	Utah	Garfield Co.
2772212	NY	Arctostaphylos	patula	B. K. Crane	s.n.	6/5/1934	1934	6	5	Utah	Sanpete Co.
2772224	NY	Arctostaphylos	patula	R. J. Shaw	3757	3/23/1985	1985	3	23	Utah	Washington Co.
2773123	NY	Arctostaphylos	patula	R. McVaugh	14489	6/7/1953	1953	6	7	Utah	Garfield Co.
2773632	NY	Arctostaphylos	patula	R. J. Shaw	3445	5/26/1984	1984	5	26	Utah	Washington Co.
2774843	NY	Arctostaphylos	patula	S. Goodrich	18294	5/27/1983	1983	5	27	Utah	San Pete Co.
2774848	NY	Arctostaphylos	patula	L. C. Higgins	7906	7/21/1973	1973	7	21	Utah	Washington Co.
2775390	NY	Arctostaphylos	patula	A. H. Holmgren	16477	9/8/1977	1977	9	8	Utah	Juab Co.
2775404	NY	Arctostaphylos	patula	A. C. McIntosh	2019	12/31/1935	1935	12	31	Utah	
2775409	NY	Arctostaphylos	patula			6/1/1941	1941	6	1	Utah	Kane Co.
2776570	NY	Arctostaphylos	patula	N. D. Atwood	1380	5/27/1968	1968	5	27	Utah	Kane Co.
2776589	NY	Arctostaphylos	patula	Mrs. F. M. Stone	247	5/11/1934	1934	5	11	Utah	
2777017	NY	Arctostaphylos	patula	F. A. Barkley	5070	5/16/1940	1940	5	16	Utah	
2777034	NY	Arctostaphylos	patula	L. N. Goodding	852	5/17/1902	1902	5	17	Utah	
2778022	NY	Arctostaphylos	patula	S. L. Welsh	2382	8/12/1963	1963	8	12	Utah	San Juan Co.
2778047	NY	Arctostaphylos	patula	R. Foster	10850	7/1/1993	1993	7	1	Utah	Garfield Co.



id	instituti	genus	specific	Epit	recordedBy	recordNum	eventDate	year	month	day	stateProvince	county
2778102	NY	Arctostaphylos	patula		A. J. Cronquist	9258	6/12/1961	1961	6	12	Utah	San Juan Co.
2778547	NY	Arctostaphylos	patula		S. Watson	738	1869-07-00	1869	7	0	Utah	
2778570	NY	Arctostaphylos	patula		P. A. Rydberg	9276	7/28/1911	1911	7	28	Utah	
2778571	NY	Arctostaphylos	patula		P. A. Rydberg	7066	7/23/1905	1905	7	23	Utah	
2778574	NY	Arctostaphylos	patula		E. B. Payson	4975	7/15/1926	1926	7	15	Utah	Summit Co.
2778579	NY	Arctostaphylos	patula		A. O. Garrett	2939	6/28/1920	1920	6	28	Utah	Piute Co.
2778589	NY	Arctostaphylos	patula		J. T. Howell	45325	9/14/1968	1968	9	14	Utah	Washington Co.
2778593	NY	Arctostaphylos	patula		W. C. Clos	30	3/22/1905	1905	3	22	Utah	
2779126	NY	Arctostaphylos	patula		S. E. Meyer	2769	5/12/1973	1973	5	12	Utah	Washington Co.
2779218	NY	Arctostaphylos	patula		S. L. Welsh	19580	6/13/1980	1980	6	13	Utah	Sevier Co.
2779299	NY	Arctostaphylos	patula		B. T. Welsh	360	6/18/1980	1980	6	18	Utah	Sevier Co.
2779462	NY	Arctostaphylos	patula		K. H. Thorne	10118	5/9/1992	1992	5	9	Utah	Kane Co.
2779539	NY	Arctostaphylos	patula		E. J. Neese	9262	7/17/1980	1980	7	17	Utah	Sevier Co.
2779755	NY	Arctostaphylos	patula		S. L. Welsh	13614	6/28/1976	1976	6	28	Utah	Garfield Co.
2779780	NY	Arctostaphylos	patula		L. C. Higgins	20119	5/14/1999	1999	5	14	Utah	Washington Co.
2780148	NY	Arctostaphylos	patula		A. J. Cronquist	11512	6/1/1976	1976	6	1	Utah	Uintah Co.
2780410	NY	Arctostaphylos	patula		L. C. Higgins	13542	5/28/1983	1983	5	28	Utah	Washington Co.
2780445	NY	Arctostaphylos	patula		N. H. Holmgren	12412	7/18/1995	1995	7	18	Utah	Juab Co.
2780693	NY	Arctostaphylos	patula		A. J. Cronquist	10188	5/27/1965	1965	5	27	Utah	Kane Co.
2780735	NY	Arctostaphylos	patula		E. J. Neese	11733	6/12/1982	1982	6	12	Utah	Uintah Co.
2780910	NY	Arctostaphylos	patula		S. L. Welsh	2578	9/11/1963	1963	9	11	Utah	Juab Co.
2781053	NY	Arctostaphylos	patula		M. A. Franklin	2992	5/14/1986	1986	5	14	Utah	San Juan Co.
2781070	NY	Arctostaphylos	patula		S. L. Welsh	13271	5/26/1976	1976	5	26	Utah	Iron Co.
2781540	NY	Arctostaphylos	patula		S. L. Welsh	19818	7/2/1980	1980	7	2	Utah	Duchesne Co.
2781556	NY	Arctostaphylos	patula		M. A. Franklin	2812	4/25/1986	1986	4	25	Utah	San Juan Co.
2782587	NY	Arctostaphylos	patula		R. H. Foster	245	10/10/1964	1964	10	10	Utah	Wasatch Co.
2783773	NY	Arctostaphylos	patula		M. S. Clemens		8/12/1911	1911	8	12	Utah	
2783981	NY	Arctostaphylos	patula		R. McVaugh	14485	6/7/1953	1953	6	7	Utah	Garfield Co.
2784752	NY	Arctostaphylos	patula		R. J. Kass	923	6/11/1982	1982	6	11	Utah	Uintah Co.
2785087	NY	Arctostaphylos	patula		A. Huber	556	5/18/1994	1994	5	18	Utah	Duchesne Co.
2785359	NY	Arctostaphylos	patula		B. Maguire	21942	7/16/1943	1943	7	16	Utah	Juab Co.
2785570	NY	Arctostaphylos	patula		B. Maguire	21014	6/22/1941	1941	6	22	Utah	Beaver Co.
2785876	NY	Arctostaphylos	patula		G. Davidse	1062	5/20/1967	1967	5	20	Utah	Garfield Co.
2790291	NY	Arctostaphylos	patula		W. C. Hodgson	8460	7/7/1994	1994	7	7	Utah	San Juan Co.
2790602	NY	Arctostaphylos	patula		W. C. Hodgson	9433	6/23/1995	1995	6	23	Utah	San Juan Co.

id	institute	genus	specific	Epit	recordedBy	recordNum	eventDate	year	month	day	stateProvince	county
2805304	NY	Arctostaphylos	patula		F. Coles	20	5/2/1964	1964	5	2	Utah	Beaver Co.
2805632	NY	Arctostaphylos	patula		L. C. Higgins	20439	6/17/1999	1999	6	17	Utah	Beaver Co.
2805796	NY	Arctostaphylos	patula		R. Foster	6554	6/20/1978	1978	6	20	Utah	Millard Co.
2805809	NY	Arctostaphylos	patula		A. Huber	3204	9/26/1995	1995	9	26	Utah	Duchesne Co.
2806314	NY	Arctostaphylos	patula		S. Goodrich	22870	10/18/1988	1988	10	18	Utah	Duchesne Co.
2806785	NY	Arctostaphylos	patula		N. D. Atwood	12495	5/6/1987	1987	5	6	Utah	San Juan Co.
2806793	NY	Arctostaphylos	patula		J. S. Shultz	170	6/14/1976	1976	6	14	Utah	San Juan Co.
2806970	NY	Arctostaphylos	patula		E. J. Neese	16884	5/22/1985	1985	5	22	Utah	Washington Co.
2807007	NY	Arctostaphylos	patula		W. C. Hodgson	9368	6/22/1995	1995	6	22	Utah	San Juan Co.
2807012	NY	Arctostaphylos	patula		L. C. Higgins	18180	5/18/1989	1989	5	18	Utah	Washington Co.
2807142	NY	Arctostaphylos	patula		S. Goodrich	21191	7/31/1984	1984	7	31	Utah	Duchesne Co.
2807317	NY	Arctostaphylos	patula		N. D. Atwood	23451	5/8/1998	1998	5	8	Utah	Kane Co.
2807326	NY	Arctostaphylos	patula		N. D. Atwood	23448	5/8/1998	1998	5	8	Utah	Kane Co.
2808043	NY	Arctostaphylos	patula		W. G. Miller	1WM	7/18/1939	1939	7	18	Utah	Sevier Co.
2808138	NY	Arctostaphylos	patula		R. Foster	4151	6/15/1977	1977	6	15	Utah	Kane Co.
2808139	NY	Arctostaphylos	patula		L. C. Higgins	14306	6/6/1984	1984	6	6	Utah	Kane Co.
2811477	NY	Arctostaphylos	patula		C. A. Morse	3370	5/31/1999	1999	5	31	Utah	Iron Co.
2844377	NY	Arctostaphylos	patula		F. A. Barkley	5070	5/16/1940	1940	5	16	Utah	
2848344	NY	Arctostaphylos	patula		M. D. Windham	96Ãj3	4/2/1996	1996	4	2	Utah	Iron Co.
2857158	NY	Arctostaphylos	patula		N. H. Holmgren	13770	5/31/2000	2000	5	31	Utah	Kane Co.
2861836	NY	Arctostaphylos	patula		W. Hess	8879	4/9/2000	2000	4	9	Utah	Beaver Co.
2863337	NY	Arctostaphylos	patula		R. J. Haslam	38	5/11/1996	1996	5	11	Utah	Sevier Co.
3269050	SEINet	Arctostaphylos	patula		C. Lambert	39	5/11/1927	1927	5	11	Utah	Duchesne
3269051	SEINet	Arctostaphylos	patula		S. Goodrich	25322	8/12/1995	1995	8	12	Utah	Duchesne
3269054	SEINet	Arctostaphylos	patula		M. Mitchell	28	8/14/1996	1996	8	14	Utah	Duchesne
3269061	SEINet	Arctostaphylos	patula		S. Goodrich	21191	7/31/1984	1984	7	31	Utah	Duchesne
3282998	SEINet	Arctostaphylos	patula		Matthew W. Van S	292	7/5/2012	2012	7	5	Utah	San Juan
4924984	SEINet	Arctostaphylos	patula		Walter Fertig	20556	6/21/2003	2003	6	21	Utah	Kane
5623792	SEINet	Arctostaphylos	patula		Walter Fertig	20939	4/11/2004	2004	4	11	Utah	Kane
1923742	MNA	Arctostaphylos	patula				8/27/1945	1945	8	27	Utah	
6034247	SJNM	Arctostaphylos	patula		Fleming, Rich						Utah	Wayne
6035251	SJNM	Arctostaphylos	patula		Heil, Kenneth		3/26/1988	1988	3	26	Utah	Kane
6045074	SJNM	Arctostaphylos	patula		Heil, Kenneth						Utah	San Juan
6046627	SJNM	Arctostaphylos	patula		Heil/Heil/Porter		5/18/1994	1994	5	18	Utah	Uintah
6051903	SJNM	Arctostaphylos	patula		Welsh, S.						Utah	Washington

id	institute	genus	specificEpi	recordedBy	recordNum	eventDate	year	month	day	stateProvince	county
6054448	SJNM	Arctostaphylos	patula	Durall, Suz.		5/21/1986	1986	5	21	Utah	Garfield
6058703	SJNM	Arctostaphylos	patula	Fleming, Rich						Utah	San Juan
6063647	SJNM	Arctostaphylos	patula	Porter, J. Mark		5/21/1986	1986	5	21	Utah	Garfield
6065737	SJNM	Arctostaphylos	patula	Reeves, Tim						Utah	San Juan
6067695	SJNM	Arctostaphylos	patula	Heil, Kenneth						Utah	San Juan
6073506	SJNM	Arctostaphylos	patula	Heil, Kenneth						Utah	San Juan
6088274	SJNM	Arctostaphylos	patula	Heil, Kenneth						Utah	Wayne
6091832	SJNM	Arctostaphylos	patula	Clifford, Arnold						Utah	San Juan
2440341	BRY	Arctostaphylos	patula	Mark Madsen	4442	6/8/2009	2009	6	8	Utah	Garfield
2445357	BRY	Arctostaphylos	patula	Walter Fertig	24877	7/9/2009	2009	7	9	Utah	Iron
2146649	UVSC	Arctostaphylos	patula	J. Rogers	16	10/11/1997	1997	10	11	Utah	Garfield
2146660	UVSC	Arctostaphylos	patula	M. Bringhurst	9	9/10/1997	1997	9	10	Utah	Wasatch
2146709	UVSC	Arctostaphylos	patula	A. Whittaker	s.n.	9/19/1997	1997	9	19	Utah	Summit
2147246	UVSC	Arctostaphylos	patula	S. Belliston	s.n.	9/1/1997	1997	9	1	Utah	Garfield
2147327	UVSC	Arctostaphylos	patula	J. Tanner	s.n.	10/5/1996	1996	10	5	Utah	Garfield
2148313	UVSC	Arctostaphylos	patula	J.G. Cooper	s.n.	6/1/1995	1995	6	1	Utah	Garfield
2148314	UVSC	Arctostaphylos	patula	J.G. Cooper	s.n.	5/20/1994	1994	5	20	Utah	Garfield
2149209	UVSC	Arctostaphylos	patula	D. Carter	s.n.	4/26/2000	2000	4	26	Utah	San Juan
2150587	UVSC	Arctostaphylos	patula	J.G. Harris	2221	8/12/1989	1989	8	12	Utah	Garfield
2150833	UVSC	Arctostaphylos	patula	K. Anderson	100	6/28/1991	1991	6	28	Utah	Sevier
2152323	UVSC	Arctostaphylos	patula	J.G. Harris	2884	6/9/2001	2001	6	9	Utah	Millard
2152340	UVSC	Arctostaphylos	patula	J.G. Harris	3019	7/27/2001	2001	7	27	Utah	Juab
2152513	UVSC	Arctostaphylos	patula	J.G. Harris	2793	7/11/1999	1999	7	11	Utah	Garfield
2156724	UVSC	Arctostaphylos	patula	D.M. Barnes	4457	5/18/2005	2005	5	18	Utah	Kane
2157176	UVSC	Arctostaphylos	patula	J.G. Harris	3965	7/8/2005	2005	7	8	Utah	Juab
2157300	UVSC	Arctostaphylos	patula	J.G. Harris	3798	5/20/2004	2004	5	20	Utah	Tooele
3378057	UVSC	Arctostaphylos	patula	R. Van Buren	857	7/19/2005	2005	7	19	Utah	Beaver
3378246	UVSC	Arctostaphylos	patula	R. Van Buren	969	7/23/2005	2005	7	23	Utah	Kane
3379221	UVSC	Arctostaphylos	patula	W. Fertig	23804	5/5/2008	2008	5	5	Utah	Garfield
3836733	DBG	Arctostaphylos	patula	James Archibald	8972	7/8/1987	1987	7	8	Utah	Garfield County
3106983	FLD	Arctostaphylos	patula	J.M. Porter	3587	5/21/1986	1986	5	21	Utah	Garfield County
3106984	FLD	Arctostaphylos	patula	S Welsh	16446	4/26/1978	1978	4	26	Utah	Millard County
3391246	SSLP	Arctostaphylos	patula	Goodrich , Sherel	16847	6/2/1982	1982	6	2	Utah	Millard
3391247	SSLP	Arctostaphylos	patula	Goodrich , Sherel	15291	4/24/1981	1981	4	24	Utah	Millard
3391248	SSLP	Arctostaphylos	patula	McArthur , E.D.	EDM-1244	7/25/1980	1980	7	25	Utah	Kane

id	instituti	genus	specificEpi	recordedBy	recordNum	eventDate	year	month	day	stateProvince	county
3391250	SSLP	Arctostaphylos	patula	Goodrich , Sherel	14939	8/13/1980	1980	8	13	Utah	Millard
3391251	SSLP	Arctostaphylos	patula	Mulligan , Nancy A.S.N.		4/13/1979	1979	4	13	Utah	Kane
3391252	SSLP	Arctostaphylos	patula	Goodrich , Sherel	14015	6/11/1980	1980	6	11	Utah	Millard
3395522	SSLP	Arctostaphylos	patula	Goodrich , Sherel	18789	6/30/1983	1983	6	30	Utah	Duchesne
3395523	SSLP	Arctostaphylos	patula	Goodrich , Sherel	18294	5/27/1983	1983	5	27	Utah	Sanpete
3395984	SSLP	Arctostaphylos	patula	Bascom , L.	144	8/18/1983	1983	8	18	Utah	Sevier
3396906	SSLP	Arctostaphylos	patula	Goodrich , Sherel	22870	10/18/1988	1988	10	18	Utah	Duchesne
3631517	USCH	Arctostaphylos	patula	Taylor, Allan	1006	5/10/1991	1991	5	10	Utah	Washington
5730646	LSU	Arctostaphylos	patula	Fred A. Barkley	3073	5/8/1938	1938	5	8	Utah	Kane County
6261209	MISS	Arctostaphylos	patula	Elray Nixon	240802/1/	8/24/2002	2002	8	24	Utah	Garfield
2079251	ASC	Arctostaphylos	patula	H.D. Hammond	10992	8/8/1996	1996	8	8	WASHINGTON	Kittitas County
2079252	ASC	Arctostaphylos	patula	H.D. Hammond	10797	8/4/1995	1995	8	4		
3858646	UTC	Arctostaphylos	patula	Garth Goodrich		9/3/1997	1997	9	3		

Total SEINet 472

California 150

AZ, CO,MT,NV,NM,OR,UT,WA; MEXICO, incl. Baja CA 322



# Ventura County Locally Important Plant Species Data Form

County of Ventura • Resource Management Agency • Planning Division

800 S. Victoria Avenue, Ventura, CA 93009-1740 • (805) 654-2478 • [ventura.org/rma/planning](http://ventura.org/rma/planning)

**DIRECTIONS:** Please fill out one form for each species you believe should be added to or removed from the Locally Important Plant List. Please provide available locality data and citations for the sources used to support your recommendation that a species either meets the criteria or no longer meets the criteria to be listed as Locally Important.

After completing this form, please click the **SUBMIT** button and follow the instructions. If you wish to send by **FAX** or **Postal Service**, please send completed form to:

**Mark Ogonowski, County of Ventura, RMA-Planning Division L#1740, 800 S. Victoria Avenue, Ventura, CA 93009; [mark.ogonowski@ventura.org](mailto:mark.ogonowski@ventura.org); Fax (805) 654-2509**

Participant(s) completing this form:

Scientific Name:

Common Name:

**1. Is the plant species declining throughout its range? Please cite the data that supports your statements.**

**2. Are there five (5) or fewer element occurrences<sup>1</sup> of this species in Ventura County? Please cite the data that supports your statements. When referring to a new occurrence not yet documented in the Consortium of California Herbaria or historic county records/collections, please provide a CNDDDB Field Survey Form for that occurrence (CNDDDB Form is found here: [http://www.dfg.ca.gov/biogeodata/cnddb/submitting\\_data\\_to\\_cnddb.asp](http://www.dfg.ca.gov/biogeodata/cnddb/submitting_data_to_cnddb.asp)).**

---

<sup>1</sup> Element Occurrence for Plants – A population or group of populations found within 0.25 miles and not separated by significant habitat discontinuities.



# Consortium of California Herbaria

Participants News Search About Help Donate

## Search Results — 49 specimen records retrieved (46 records with coordinates)

Results for search: County=VENTURA; Scientific name=Atriplex watsonii; [More information: Jepson Online Interchange](#)

### Mapping Options:

[BerkeleyMapper with county and bioregion layers](#)

[BerkeleyMapper without layers.](#)

[KML export](#)

(Note: only records with coordinates are mappable)

20

### Download Options:

[Select all records](#) · [Select records with coordinates](#)

[Include annotations and voucher information](#)

Please cite data retrieved from this page: Data provided by the participants of the Consortium of California Herbaria ([ucjeps.berkeley.edu/consortium/](http://ucjeps.berkeley.edu/consortium/)). Records are made available under the [CCH Data Use Terms](#).

Click on column header to sort data (\* sorts by family); click in leftmost checkbox to select record. [CCH Help Page](#).

[Turn on yellow flags](#) to show possible range discrepancies. [Read more ...](#)

?	Specimen ID	Determination *	Collector	Collection Date	Collection Number	County	Locality	Elevation in meters	Feedback
	<a href="#">UC517554</a>	Atriplex watsonii	John Thomas Howell	Oct 8 1927	<a href="#">3129</a>	Ventura	Pt. Mugu	0	<a href="#">Comment</a>
	<a href="#">SBBG65353</a>	Atriplex watsonii	R. Hoffmann	Jul 2 1932		Ventura	Point Mugu		<a href="#">Comment</a>
	<a href="#">RSA213448</a>	Atriplex watsonii	M. B. Dunkle	Jul 23 1939	<a href="#">8317</a>	Ventura	Sandy bench, gardens.		<a href="#">Comment</a>
	<a href="#">RSA453982B</a>	Atriplex watsonii	M. B. Dunkle	Jul 23 1939	<a href="#">8317</a>	Ventura	Sandy bench, gardens.		<a href="#">Comment</a>
	<a href="#">SBBG37769</a>	Atriplex watsonii	M. B. Dunkle	Jul 23 1939	<a href="#">8317</a>	Ventura	San Nicolas Island: San Nicolas Island		<a href="#">Comment</a> <a href="#">Read comments</a> Jul 4 2009
	<a href="#">SD75637</a>	Atriplex watsonii	M. B. Dunkle	Jul 23, 1939	<a href="#">8317</a>	Ventura	Channel Islands, San Nicolas Island		<a href="#">Comment</a>

<a href="#">RSA213451</a>	Atriplex watsonii	George Kanakoff	Apr 24 1940	s.n.		Ventura	San Nicholas Island.		<a href="#">Comment</a>
<a href="#">SBBG38872</a>	Atriplex watsonii	G. Kanakoff	Apr 24 1940			Ventura	San Nicolas Island: San Nicolas Island		<a href="#">Comment</a>
<a href="#">RSA235238</a>	Atriplex watsonii	E. R. Blakley	Apr 22 1961	4140		Ventura	1/4 mile west of One Thousand Springs.	3	<a href="#">Comment</a>
<a href="#">SBBG14066</a>	Atriplex watsonii	E. R. Blakley	Apr 22 1961	4140		Ventura	San Nicolas Island: beach 0.25 mi W of One Thousand Springs	3	<a href="#">Comment</a>
<a href="#">SD85092</a>	Atriplex watsonii	E. R. Blakley	Apr 22, 1961	4137		Ventura	San Nicolas Island, One Thousand Springs at north point of island.	4	<a href="#">Comment</a>
<a href="#">SD85142</a>	Atriplex watsonii	E. R. Blakley	Apr 22, 1961	4140		Ventura	San Nicolas Island. ¼ mile west of One Thousand Springs.	2	<a href="#">Comment</a>
<a href="#">RSA183296</a>	Atriplex watsonii	P. H. Raven, H. J. Thompson	Apr 23-24 1966	20695		Ventura	San Nicolas Island: sandy slopes just above ocean, Seal Beach, north-west end of island.		<a href="#">Comment</a>
<a href="#">SBBG37236</a>	Atriplex watsonii	P. H. Raven	Apr 23 1966	20695		Ventura	San Nicolas Island: just above ocean, Seal Beach		<a href="#">Comment</a>
<a href="#">SD63409</a>	Atriplex watsonii	Peter H. Raven, Henry J. Thompson	Apr 23, 1966	20695		Ventura	San Nicholas Island, northwest end of island, Seal Beach.		<a href="#">Comment</a>
<a href="#">SBBG33868</a>	Atriplex watsonii	R. N. Philbrick, M. R. Benedict	Jun 11 1969	B69-197		Ventura	San Nicolas Island: above main spring, East Thousand Springs		<a href="#">Comment</a>
<a href="#">RSA534445</a>	Atriplex watsonii	Richard L. Zembal	1977	30		Ventura	Point Mugu.		<a href="#">Comment</a>
<a href="#">SBBG52453</a>	Atriplex watsonii	R. Zembal	May 21 1977			Ventura	upper salt marsh on old beach ridge located just S of Vista Point; Pacific Missile Test Center		<a href="#">Comment</a>
<a href="#">RSA289090</a>	Atriplex watsonii	H. A. Wier, R. M. Beauchamp	Jun 30 1978	s.n.		Ventura	Alkaline flats above 1st beach east of West Point.	15	<a href="#">Comment</a>
<a href="#">UC1443176</a>	Atriplex watsonii	H. A. Wier and R. M. Beauchamp	Jun 30 1978			Ventura	alkaline flats above 1st beach e West Point (San Nicolas Island); , e of West Point	15	<a href="#">Comment</a>

<a href="#">SBBG54637</a>	Atriplex watsonii	R. N. Philbrick, M. C. Hochberg	Mar 30 1979	<a href="#">B79-18</a>	Ventura	East Anacapa Island: S of W end of Cathedral Cove, terrace		<a href="#">Comment</a>
<a href="#">RSA303709</a>	Atriplex watsonii	R. F. Thorne, C. W. Tilforth	Apr 4 1979	<del>52438</del>	Ventura	San Nicolas Island; Seal Beach, N of caves, W end of island	1.5	<a href="#">Comment</a>
<a href="#">SBBG87500</a>	Atriplex watsonii	M. Daily, A. Bromfield	Jul 28 1979	<a href="#">I-131</a>	Ventura	San Nicolas Island: Red Eye Beach		<a href="#">Comment</a>
<a href="#">SBBG87502</a>	Atriplex watsonii	M. Daily, A. Bromfield	Jul 28 1979	<a href="#">I-133</a>	Ventura	San Nicolas Island: Red Eye Beach		<a href="#">Comment</a>
<a href="#">RSA492361</a>	Atriplex watsonii	W. R. Ferren	Aug 6 1980	<a href="#">2275</a>	Ventura	S shore of Mugu Lagoon, ca. 0.2 km NW of Laguna Rd. and 18th St., Pacific Missile Testing Center, Pt. Mugu Naval Air Station.		<a href="#">Comment</a> <a href="#">Read comments</a> Jan 15 2009
<a href="#">UCSB36199</a>	Atriplex watsonii	Wayne Ferren	08/06/1980	<a href="#">2273</a>	Ventura	S shore of Mugu Lagoon; ca. 0.2 km. NW of Laguna Rd. and 18th St.; Pacific Missile Testing Center; Pt. Mugu Naval Air Station		<a href="#">Comment</a>
<a href="#">UCSB36201</a>	Atriplex watsonii	Wayne Ferren	08/06/1980	<a href="#">2275</a>	Ventura	S shore of Mugu Lagoon; ca. 0.2 km. NW of Laguna Rd. and 18th St.; Pacific Missile Testing Center; Pt. Mugu Naval Air Station		<a href="#">Comment</a>
<a href="#">SBBG94971</a>	Atriplex watsonii	J. Vanderwier	Apr 28 1982	<a href="#">65</a>	Ventura	E arm of Mugu Lagoon; Pacific Missile Test Center		<a href="#">Comment</a>
<a href="#">SBBG91989</a>	Atriplex watsonii	S. A. Junak	Mar 20 1983	<del>SN-48</del>	Ventura	San Nicolas Island: E end of Daytona Beach, SE portion of island	<a href="#">6</a>	<a href="#">Comment</a>
<a href="#">SBBG91968</a>	Atriplex watsonii	S. A. Junak	Apr 24 1985	<a href="#">SN-121</a>	Ventura	San Nicolas Island: W end of Daytona Beach, ca. 0.15 mi W of navigation light stn	6	<a href="#">Comment</a>
<a href="#">SBBG91963</a>	Atriplex watsonii	S. A. Junak, L. Laughrin	Apr 25 1985	<a href="#">SN-134</a>	Ventura	San Nicolas Island: rd at E end of Red Eye Beach	21	<a href="#">Comment</a>
<a href="#">RSA535513</a>	Atriplex watsonii	Steven A. Junak	Jun 3 1987	<a href="#">SN219</a>	Ventura	Inland from beach at S Range Marker pole, W end of Dutch Harbor.	18	<a href="#">Comment</a>
<a href="#">SBBG94894</a>	Atriplex	S. A. Junak	Jun 3 1987	<a href="#">SN-219</a>	Ventura	San Nicolas Island: S Range Marker	18	<a href="#">Comment</a>



	watsonii					poles, W end of Dutch Harbor		
<a href="#">SD132644</a>	Atriplex watsonii	Steven A. Junak	Jun 03, 1987	SN219	Ventura	San Nicolas Island, west end of Dutch Harbor, inland from beach at South Range Marker poles.	20	<a href="#">Comment</a>
<a href="#">RSA630777</a>	Atriplex watsonii	Steven A. Junak	May 10 1988	SN247	Ventura	NW end of island, at Juana Maria Point, at extreme W end of Red Eye Beach.	5	<a href="#">Comment</a>
<a href="#">SBBG106286</a>	Atriplex watsonii	S. A. Junak	May 10 1988	SN-247	Ventura	San Nicolas Island: Juana Maria Pt, at extreme W end of Red Eye Beach	4	<a href="#">Comment</a>
<a href="#">JEPS93456</a>	Atriplex watsonii	Steven A. Junak	Jul 13 1989	SN409	Ventura	w of mouth of West Mesa Canyon (just w of NE Range Marker Poles, n shore of San Nicolas Island); California Islands, San Nicolas Island	6	<a href="#">Comment</a>
<a href="#">SBBG106333</a>	Atriplex watsonii	S. A. Junak	Jul 13 1989	SN-409	Ventura	San Nicolas Island: N shore, just W of NE Range Marker Poles, W of mouth of W Mesa Cyn	6	<a href="#">Comment</a>
<a href="#">RSA608628</a>	Atriplex watsonii	Steven A. Junak	May 22 1990	SN498	Ventura	N side of island, just inland from W end of Tender Beach.	8	<a href="#">Comment</a>
<a href="#">SBBG105859</a>	Atriplex watsonii	S. A. Junak	May 22 1990	SN-489	Ventura	San Nicolas Island: N side of island just inland from W end of Tender Beach	7	<a href="#">Comment</a>
<a href="#">SBBG105865</a>	Atriplex watsonii	S. A. Junak	May 22 1990	SN-503	Ventura	San Nicolas Island: ca. 0.25 mi E of Thousand Springs	3	<a href="#">Comment</a>
<a href="#">SBBG101647</a>	Atriplex watsonii	S. A. Junak	Aug 21 1990	SN-528	Ventura	San Nicolas Island: above Vizcaino Pt	9	<a href="#">Comment</a>
<a href="#">SD202182</a>	Atriplex watsonii	Steven A. Junak	22 Jul 1992	SN948	Ventura	San Nicolas Island; northwest end of island, eastnortheast of Peak 170 above west end of Red Eye Beach.	3	<a href="#">Comment</a>
<a href="#">JEPS93370</a>	Atriplex watsonii	Steven A. Junak	Jul 22 1992	SN948	Ventura	above w end of Red Eye Beach (ene of Peak 170, nw end of San Nicolas Island); California Islands, San Nicolas Island	3	<a href="#">Comment</a>
<a href="#">RSA609033</a>	Atriplex watsonii	Steven A. Junak	Jul 22 1992	SN948	Ventura	NW end of island, ENE of Peak 170, above W end of Red Eye Beach.	3	<a href="#">Comment</a>
<a href="#">SBBG105929</a>	Atriplex watsonii	S. A. Junak	Jul 22 1992	SN-948	Ventura	San Nicolas Island: ENE of Pk 170, above end of Red Eye Beach	3	<a href="#">Comment</a>

Nw side of island, 0.25 miles W of [Comment](#)

<a href="#">RSA589121</a>	Atriplex watsonii	Steven A. Junak	May 24 1995	SN1227	Ventura	Benchmark 616 (also known as "Tufts"), on E side of large canyon at W end of Tender beach	164	
<a href="#">SBBG106197</a>	Atriplex watsonii	S. A. Junak	May 24 1995	SN-1227	Ventura	San Nicolas Island: ca. 0.25 mi W of Benchmark 616 (Tufts), on E side of large cyn at W end of Tender Beach	164	<a href="#">Comment</a>
<a href="#">SD138571</a>	Atriplex watsonii	Steven A. Junak	May 24, 1995	SN1227	Ventura	San Nicholas Island, northwest side of island, about 0.25 miles west of Benchmark 616, at west end of Tender Beach.	164	<a href="#">Comment</a>

Copyright © 2010 Regents of the University of California — Database extract updated 5/8/2015

0.08 processing seconds



# Ventura County Locally Important Plant Species Data Form

County of Ventura • Resource Management Agency • Planning Division

800 S. Victoria Avenue, Ventura, CA 93009-1740 • (805) 654-2478 • [ventura.org/rma/planning](http://ventura.org/rma/planning)

**DIRECTIONS:** Please fill out one form for each species you believe should be added to or removed from the Locally Important Plant List. Please provide available locality data and citations for the sources used to support your recommendation that a species either meets the criteria or no longer meets the criteria to be listed as Locally Important.

After completing this form, please click the **SUBMIT** button and follow the instructions. If you wish to send by **FAX** or **Postal Service**, please send completed form to:

**Mark Ogonowski, County of Ventura, RMA-Planning Division L#1740, 800 S. Victoria Avenue, Ventura, CA 93009; [mark.ogonowski@ventura.org](mailto:mark.ogonowski@ventura.org); Fax (805) 654-2509**

Participant(s) completing this form:

Scientific Name:

Common Name:

- 1. Is the plant species declining throughout its range? Please cite the data that supports your statements.**
  
  
  
  
  
  
  
  
  
  
- 2. Are there five (5) or fewer element occurrences<sup>1</sup> of this species in Ventura County? Please cite the data that supports your statements. When referring to a new occurrence not yet documented in the Consortium of California Herbaria or historic county records/collections, please provide a CNDDDB Field Survey Form for that occurrence (CNDDDB Form is found here: [http://www.dfg.ca.gov/biogeodata/cnddb/submitting\\_data\\_to\\_cnddb.asp](http://www.dfg.ca.gov/biogeodata/cnddb/submitting_data_to_cnddb.asp)).**

---

<sup>1</sup> Element Occurrence for Plants – A population or group of populations found within 0.25 miles and not separated by significant habitat discontinuities.



# Consortium of California Herbaria

Participants News Search About Help Donate

The Consortium of California Herbaria serves as a gateway to information from California vascular plant specimens that are housed in participant herbaria. The database includes **over 2 million specimen records** from **35 institutions**.

Please cite data retrieved from this page: *Data provided by the participants of the Consortium of California Herbaria (ucjeps.berkeley.edu/consortium/)*.

## Scientific Name

e.g.: [Platanaceae](#); [Dudl](#); [Dudleya bloch](#); [blochmaniae](#);  
[Dudleya blochmaniae insul](#); [Quercus X alvordiana](#)

**Geographic Locality** e.g.: [Round Meadow](#); [Forester](#)

**Elevation (metric):** Lower

Upper

## County

All counties

Alameda  
Alpine  
Amador  
Butte  
Calaveras  
Colusa  
Contra Costa  
Del Norte  
El Dorado  
Fresno  
Glenn

(1 or more; default is all counties)

## Geographic Region

All regions

Anza Borrego  
Big Sur  
Channel Islands  
Clear Lake  
Death Valley  
Donner Summit  
Kings Canyon/Sequoia  
Lake Shasta  
Lake Tahoe  
Lassen  
Mendocino Coast

(Regions defined by bounding-box)

**Source** (1 or more; default is all sources)

(All sources)

BLMAR (BLM Arcata Field Office)  
CAS (California Academy of Sciences)  
DS (Dudley Herbarium in CAS)  
CATA (Catalina Island Conservancy)  
CDA (California Department of Food and Agriculture)  
CHSC (Chico State Herbarium, CSU Chico)  
CLARK (Riverside Metropolitan Museum)  
CSUSB (Herbarium, CSU San Bernardino)  
GMDRC (Sweeney Granite Mountains Research Center)  
HSC (Humboldt State University Herbarium)  
IRVC (UC Irvine)  
JOTR (Joshua Tree National Park Herbarium)  
JROH (Jasper Ridge Biological Preserve)  
LA (UCLA Herbarium)  
MACF (California State University, Fullerton)  
OBI (California Polytechnic State University, SLO)  
PASA (Pasadena City College)  
PGM (Pacific Grove Museum of Natural History)  
POM (Pomona Herbarium in RSA)  
RSA (Rancho Santa Ana Botanic Garden Herbarium)  
SACT (California State University, Sacramento)  
SBBG (Santa Barbara Botanic Garden)  
SCFS (Sagehen Creek Field Station)  
SD (San Diego Natural History Museum)  
SDSU (San Diego State University)  
SFV (Cal State Northridge)

**Collector** (last name only; e.g.: [Muir](#); [Moref](#))

**Collection Number** (numerical part only)

**Collection Date(s)**

## Refine Search

Enable yellow flags to display possible range discrepancies  
 CNPS Inventory (return only names in California Native Plant Society Inventory)  
 Noxious weeds / invasives (return only records of CAL-IPC or CDFA covered weeds)  
 Non-natives (return only records of naturalized species)

**CALIFORNIA COUNTIES - From CCH database; July 2015**

Specimen ID	Determination *	Collector	Collection Date	Collection I	County	Locality	Elevatic	Feedback
SEINET3166157	Boechera californica	Donovan Bailey	7/19/2008	270	El Dorado	Eagle Lakes on th	2096	Comment
RSA731422	Boechera californica	Steve Boyd, Valentin Arv	May 1 2008	11935	Kern	Piute Mountains,	1372	Comment
UC1561916	Boechera californica	Barbara Ertter, James Sh	May 26 1987	7017	Kern	ca 20 mi wnw Ric	1981	Comment
HSC38439	Arabis sparsiflora var. ca	D. E. Anderson, J. P. Smii	Mar 19 1971	1003	Kern	Sequoia National Forest,		Comment
CHSC475	Arabis sparsiflora var. ca	E. Thomas	04 06 1940		Los Angeles	Claremont		Comment
DS98401	Boechera californica	George B. Grant	5-May-02	s.n.	Los Angeles	Garvanza Arroyo Seco.		Comment
HSC87293	Arabis sparsiflora var. ca	Steve Boyd, T. S. Elias	Apr 14 1987	2051	Los Angeles	San Gabriel Mtns., Rincor		Comment
LA200296	Arabis sparsiflora var. ca	Carl Epling	April 25 1925	sn	Los Angeles	SANTA MONICA I	228	Comment
POM307358	Boechera californica	Henry J. Ramsey	Mar 21 1937	2181	Los Angeles	North Craig Ave., Altaden		Comment
POM559	Boechera californica	P. A. Munz	Mar 23 1918	2001	Los Angeles	Wash near Palmerís Cany		Comment
POM567	Boechera californica	I. M. Johnston	Apr 4 1918	1973	Los Angeles	San Antonio Cany	366	Comment
POM95486	Arabis sparsiflora var. ca	Marcus E. Jones	Jun 28 1902	s.n.	Los Angeles	Pasadena		Comment
POM95903	Boechera californica	Marcus E. Jones	May 16 1924	s.n.	Los Angeles	Stoddard Canyon		Comment
RSA313427	Boechera californica	T. S. Elias	Apr 29 1984	8330	Los Angeles	Angeles National Forest; (		Comment
RSA479508	Boechera californica	Steve Boyd, Thomas Elia	Apr 14 1987	2051	Los Angeles	San Gabriel Mountains, R		Comment
RSA482648	Boechera californica	Geo. C. Johnstone	Apr 10 1925	s.n.	Los Angeles	Mount Lowe		Comment
RSA482649	Boechera californica	Samuel R. Tyson	Apr 24 1942	s.n.	Los Angeles	San Dimas Canyon		Comment
RSA482679	Boechera californica	N. C. Cooper	May 1 1945	2189	Los Angeles	Tapia Park area, S	610	Comment
RSA549197	Boechera californica	T. S. Ross, Peter Fritsch	Jun 20 1990	3680	Los Angeles	San Gabriel Mour	1256	Comment
RSA584013	Boechera californica	T. S. Ross, S. D. Boyd	Apr 25 1991	4603	Los Angeles	San Gabriel Mour	512	Comment
RSA606010	Boechera californica	L. C. Wheeler	May 31 1968	s.n.	Los Angeles	Devil's Canyon, C	1220	Comment
RSA608917A	Boechera californica	L. C. Wheeler	May 24 1968	s.n.	Los Angeles	Smith Mountain ;	1219	Comment
RSA610965	Boechera californica	L. C. Wheeler	Jun 28 1970	s.n.	Los Angeles	Little Fish Fork, Fi	2011	Comment
RSA611105	Boechera californica	L. C. Wheeler	Jun 28 1970	s.n.	Los Angeles	Little Fish Fork, Fi	2011	Comment
RSA637660	Boechera californica	R. F. Thorne, R. Carolin, (	Mar 23 1967	41613	Los Angeles	San Gabriel Mts.,	1067	Comment
RSA649611	Boechera californica	Lori Ackerman, Gerald B	Apr 22 1988	16	Los Angeles	North end of West Fork [!		Comment
RSA660092	Boechera californica	Orlando Mistretta	Jun 12 1992	542	Los Angeles	Transverse Ranges; San G		Comment
RSA660805	Boechera californica	Gerald Braden, Lori Acke	May 19 1988	19	Los Angeles	Strawberry Peak.		Comment
RSA668664	Boechera californica	Steve Boyd, Michael Der	May 9 2002	10437	Los Angeles	Just north of Sun:	1524	Comment
RSA678202	Boechera californica	V. Soza, LeRoy Gross	Apr 24 2001	1178	Los Angeles	Santa Anita 1999	762	Comment
RSA679270	Boechera californica	V. Soza, Bill Hogshead	May 10 2002	1462b	Los Angeles	Along Upper Mor	854	Comment
RSA680204	Boechera californica	Valerie Soza, Sarah J. De	Jun 11 2003	1659	Los Angeles	San Gabriel Mour	1799	Comment
RSA703513	Boechera californica	Michael Honer	Jun 22 2004	2023	Los Angeles	San Gabriel Mour	854	Comment
RSA747776	Boechera californica	Scott D. White, Justin M.	May 6 2009	12650A	Los Angeles	San Gabriel River	726	Comment
RSA748351	Boechera californica	Justin M. Wood	Jun 1 2009	802	Los Angeles	Mill Creek Summ	1582	Comment

CALIFORNIA COUNTIES - From CCH database; July 2015

Specimen ID	Determination *	Collector	Collection Date	Collection I	County	Locality	Elevatic	Feedback
RSA748490	Boechera californica	Orlando Mistretta	Jul 9 1992	643	Los Angeles	Transverse Ranges; San G		Comment
RSA756619	Boechera californica	Orlando Mistretta, Chris	Apr 17 2008	2478	Los Angeles	Southern Califorr	1301	Comment
RSA756778	Boechera californica	Orlando Mistretta, Chris	Apr 29 2008	2546	Los Angeles	Southern Califorr	976	Comment
RSA802416	Boechera californica	Orlando Mistretta, Chris	Jul 13 2011	5946	Los Angeles	Big Tujunga Cany	942	Comment
SBBG125214	Boechera californica	A. Parikh, N. Gale	Jun 22 2010	3360	Los Angeles	Upper Shortcut C	1400	Comment
SEINET3132242	Boechera californica	G. B. Grant	4/4/1904	53a-5633	Los Angeles	Garvanza		Comment
UC1542756	Boechera californica	Barbara Ertter, Teresa St	May 24 1987	6975	Los Angeles	ca 5 air mi wnw Wrightw		Comment
UC1595393	Boechera californica	Tim Ross and Peter Frits	Jun 20 1990	3680	Los Angeles	ridgetop between 1256-1	5	Comment
UC1605494	Boechera californica	Tim Ross and Steve Boyc	Apr 25 1991	4603	Los Angeles	lower Graveyard	512-530	Comment
UC1714420	Boechera californica	Charles M. Belshaw	Mar 29 1935	482	Los Angeles	nw of Lancaster (near Ne		Comment
UC2030109	Arabis sparsiflora var. ca	Valerie Soza, LeRoy Gros	24-Apr-01	1178	Los Angeles	Transverse Range	762	Comment
UC205868	Boechera californica	I. M. Johnston	Mar 21 1918	1973	Los Angeles	between Upland	365	Comment
UCR124426	Arabis sparsiflora var. ca	B. C. Templeton	May 31 1932	4849	Los Angeles	San Gabriel Mtns	1982	Comment
UCR146468	Arabis sparsiflora var. ca	Orlando Mistretta	May 25 1992	426	Los Angeles	Transverse Range	1713	Comment
UCR150979	Arabis sparsiflora var. ca	L. C. Wheeler	May 24 1968	s.n.	Los Angeles	Transverse Range	1220	Comment
UCR205279	Arabis sparsiflora var. ca	Valerie Soza, Sarah J. De	Jun 11 2003	1659	Los Angeles	San Gabriel Mour	1799	Comment
UCR223692	Boechera californica	R. G. Swinney	Jun 24 2009	11261	Los Angeles	Transverse Range	1909	Comment
UCR238657	Boechera californica	Anuja Parikh, Nathan Ga	Jun 22 2010	3360	Los Angeles	Transverse Range	1400	Comment
CAS80686	Boechera californica	Mrs. Joseph Clemens	27-May-22	s.n.	Los Angeles	Fish Canyon, near Los An		Comment
CAS80967	Boechera californica	Alice Eastwood	29-May-19	8937	Los Angeles	San Gabriel Canyon.		Comment
CAS949727	Boechera californica	Timothy S. Ross	21-Apr-92	6231	Los Angeles	San Gabriel Mour	1042-10	Comment
DS359034	Boechera californica	R. C. Foster	3-Apr-37	149	Los Angeles	Mouth of Evey Canyon, fo		Comment
DS41738	Boechera californica	C. F. Baker	20-Mar-09	5250	Los Angeles	Claremont.		Comment
DS688982	Boechera californica	Louis C. Wheeler	Apr. 22, 1932	640	Los Angeles	3 miles north nor	548	Comment
DS95384	Boechera californica	George B. Grant	5-May-04	6197	Los Angeles	Arroyo Seco Canyon.		Comment
HSC79120	Arabis sparsiflora var. ca	James Henrickson	May 12 1973	9573	Los Angeles	6 air mi. NE of La	1037	Comment
POM305064	Boechera californica	Henry J. Ramsey	Jan 2 1937	355	Los Angeles	Altadena. Alt. 130	396	Comment
POM346633	Boechera californica	Barry Burnell	May 22 1969	143	Los Angeles	San Antonio Cany	1067	Comment
POM540	Boechera californica	I. M. Johnston	May 12 1918	1951	Los Angeles	San Antonio Cany	1737	Comment
POM541	Boechera californica	I. M. Johnston	May 12 1918	1956	Los Angeles	San Antonio Cany	1645	Comment
RSA124048	Boechera californica	Percy C. Everett, E. K. Ba	Apr 25 1958	22955	Los Angeles	San Antonio Dam, 4 miles		Comment
RSA124049	Boechera californica	Percy C. Everett, E. K. Ba	Apr 25 1958	22955	Los Angeles	San Antonio Dam, 4 miles		Comment
RSA164827	Boechera californica	Wesley O. Griesel	May 26 1963	798	Los Angeles	View Point near E	2287	Comment
RSA191189	Boechera californica	R. F. Thorne, M. Z. Thorr	Jul 19 1967	37150	Los Angeles	Angeles National	1555	Comment
RSA226180	Boechera californica	Gary D. Cromwell, David	May 8 1971	638	Los Angeles	Mystic Canyon, 2	457	Comment

CALIFORNIA COUNTIES - From CCH database; July 2015

Specimen ID	Determination *	Collector	Collection Date	Collection I	County	Locality	Elevatic	Feedback
RSA229011	Boechera californica	R. F. Thorne, C. W. Tilfor	Jun 30 1971	40808	Los Angeles	Angeles National	1555	Comment
RSA279045	Boechera californica	R. F. Thorne	Apr 23 1971	41475	Los Angeles	disturbed ground	457	Comment
RSA329737	Boechera californica	G. D. Wallace	Mar 25 1966	220	Los Angeles	Millard Canyon n	915	Comment
RSA447461	Arabis sparsiflora var. ca	M. D. Proctor	Apr 9 1944	827	Los Angeles	Santa Anita Canyon		Comment
RSA477452	Boechera californica	Robert M. Perkins	Apr 2 1937	310	Los Angeles	San Gabriel Canyon.		Comment
RSA477461	Boechera californica	M. D. Proctor	Apr 9 1944	s.n.	Los Angeles	Santa Anita Canyon		Comment
RSA482578	Boechera californica	Thekla Mohr	1915	3033	Los Angeles	Sister Elsie Trail, San Gabi		Comment
RSA482645	Boechera californica	W. P. Burger	May 18 1979	103	Los Angeles	Angeles Crest Hw	1066	Comment
RSA482646	Boechera californica	L. E. Hoffman	Apr 13 1929	s.n.	Los Angeles	Trail Canyon, Angeles Nat		Comment
RSA482650	Boechera californica	F. Myocom	May 15 1914	s.n.	Los Angeles	Rubio Canyon ab	731	Comment
RSA482664	Boechera californica	Robert Gustafson	May 8 1985	3113	Los Angeles	Angeles National Forest, !		Comment
RSA482665	Boechera californica	George B. Grant	Mar-01	1538	Los Angeles	Los Angeles.	610	Comment
RSA482677	Boechera californica	Donald R. Bissing	Mar 29 1973	23	Los Angeles	Evey Canyon, 0.1	713	Comment
RSA532660	Boechera californica	T. S. Ross	Aug 14 1991	5758	Los Angeles	Roundtop Mount	1878	Comment
RSA585530	Boechera californica	T. S. Ross	Apr 21 1992	6231	Los Angeles	W and SW of Hor	1042-10	Comment
RSA587032	Boechera californica	Orlando Mistretta	May 10 1995	1700	Los Angeles	Bare Mountain C:	1463	Comment
RSA628808	Boechera californica	Scott D. White, Dave Bra	Jun 29 1998	6821	Los Angeles	West of Mt. Islip:	1707	Comment
RSA629685	Boechera californica	Scott D. White, Dave Bra	Aug 11 1998	7031	Los Angeles	West of Mt. Islip:	1707	Comment
RSA630261	Boechera californica	Scott D. White, Dave Bra	Aug 11 1998	7030	Los Angeles	West of Mt. Islip:	1707	Comment
RSA643404	Boechera californica	Orlando Mistretta	May 20 1993	842	Los Angeles	Glendora Mounta:	1368	Comment
RSA650047	Boechera californica	Marion P. Harthill	May 12 1975	719	Los Angeles	Cat Canyon		Comment
RSA658353	Boechera californica	Naomi Zohman	Apr 28 1985	10	Los Angeles	Junction of CA Hwy 39 al		Comment
RSA660090	Boechera californica	Orlando Mistretta	May 25 1992	426	Los Angeles	Fenner Canyon C	1738	Comment
RSA660251	Boechera californica	Orlando Mistretta, Peter	Jun 4 1992	484	Los Angeles	Short Cut Canyon, OVH al		Comment
RSA660260	Boechera californica	Orlando Mistretta, Peter	Jun 4 1992	508	Los Angeles	Short Cut Canyon, OVH al		Comment
RSA66227	Boechera californica	F. W. Peirson	May 19 1918	62	Los Angeles	Near Dawn Station on tro		Comment
SBBG119349	Boechera californica	V. Soza, L. Gross	Apr 24 2001	1178	Los Angeles	above Santa Anit:	762	Comment
SBBG16020	Boechera californica	W. G. Webb	Apr 17 1935		Los Angeles	Arroyo Seco		Comment
SEINET4136766	Arabis sparsiflora var. ca	K. Dobry	3/16/1991	d258	Los Angeles	Montifisher Property off :		Comment
UC2026394	Arabis sparsiflora var. ca	Louis C. Wheeler	31-May-68	s.n.	Los Angeles	SAN GABRIEL MC	1219	Comment
HSC6548	Arabis sparsiflora var. ca	David Bradford	Apr 28 1967	670124	Madera	Adjacent to Rd. 2	701	Comment
HSC6549	Arabis sparsiflora var. ca	L. S. Rose	Apr 27 1964	64030	Mariposa	El Portal	640	Comment
SJSU9626	Boechera californica	W. Savage	7/7/1979	1440	Modoc	Triangle, Fairchilc	1499	Comment
CAS157652	Boechera californica	Mrs. E. C. Van Dyke	May 28 1928	s.n.	Riverside	Banning.		Comment
CAS253757	Boechera californica	Philip Alexander Munz	30-May-37	15085	Riverside	Northwest slope	2133	Comment

## CALIFORNIA COUNTIES - From CCH database; July 2015

4

Specimen ID	Determination *	Collector	Collection Date	Collection I	County	Locality	Elevatic	Feedback
CAS496572	Boechera californica	J. F. Emmel	25-Jun-69	170	Riverside	San Jacinto Mountains. Id		Comment
CAS80683	Boechera californica	Mary F. Spencer	25-Jun-19	1224	Riverside	San Jacinto Mour	1645	Comment
CAS930468	Boechera californica	Michael Wall, Lorrae Fuc	13-Apr-95	102	Riverside	Santa Rosa Mountains, al		Comment
DS300585	Boechera californica	E. A. McGregor	12-Jun-41	19	Riverside	San Gabriel Mountains. Ic		Comment
DS42059	Boechera californica	H. M. Hall	Jun 17, 1897	653	Riverside	South side of the	1676	Comment
DS88893	Boechera californica	H. M. Hall	June-July, 1901	s.n.	Riverside	San Jacinto Mour	2285	Comment
JEPS53176	Boechera californica	Carl V. Meyer	Jun-27	169	Riverside	Idyllwild-Keen Ca	1523	Comment
POM229453	Boechera californica	P. A. Munz	May 30 1937	15085	Riverside	Northwest slope	2134	Comment
POM49150	Boechera californica	P. A. Munz	May 18 1924	8136	Riverside	18 miles south of	1524	Comment
RSA171387	Boechera californica	J. D. Olmsted	Feb 2 1962	3464	Riverside	Banning-Idyllwild	1159	Comment
RSA278499	Boechera californica	John F. Emmel	May 15 1977	560	Riverside	Dry Creek, just w	1098	Comment
RSA278503	Boechera californica	John F. Emmel	Jun 9 1977	565	Riverside	Thomas Mountai	1585	Comment
RSA34558	Boechera californica	N. C. Cooper	Jun 16 1944	1427	Riverside	San Jacinto Mour	1372	Comment
RSA477444	Boechera californica	Robert Gustafson	May 20 1985	3118	Riverside	San Jacinto Mtns., R-1, be		Comment
RSA477454	Boechera californica	N. C. Cooper	Apr 22 1944	1135	Riverside	Banning,	732	Comment
RSA482667	Boechera californica	N. C. Cooper	Jun 29 1949	4336	Riverside	Idlewild, San Jacii	1523	Comment
RSA482668	Boechera californica	T. H. Holmes	Mar 27 1932	s.n.	Riverside	Millard Canyon		Comment
RSA482669	Boechera californica	Anstruther Davidson	May 1892	s.n.	Riverside	Banning.		Comment
RSA482681	Boechera californica	R. S. Woglum	Jun 12 1941	3059A	Riverside	Idyllwild		Comment
RSA581745	Boechera californica	M. Wall, L. Fuentes	Apr 13 1995	102	Riverside	Santa Rosa Mountains, al		Comment
RSA583356	Arabis sparsiflora var. ca	Steve Boyd, Darin Banks	Mar 30 1995	8405	Riverside	Agua Tibia Wilder	640	Comment
RSA619573	Arabis sparsiflora var. ca	D. L. Banks	May 5 1997	1979	Riverside	NW Palomar Mou	396	Comment
RSA634212	Boechera californica	R. F. Thorne, C. W. Tilfor	Jun 24 1969	38138	Riverside	San Jacinto Mour	1676	Comment
RSA680521	Boechera californica	Scott D. White, Teresa Si	Jun 30 2001	8632B	Riverside	Idyllwild area; Ã-	1402	Comment
RSA734490	Arabis sparsiflora var. ca	M. Wall	Jul 4 2008	483	Riverside	Bautista Creek, e	758	Comment
RSA769762	Boechera californica	Duncan S. Bell, Valentin	May 10 2010	984	Riverside	San Bernardino N	1365	Comment
RSA769767	Boechera californica	Duncan S. Bell, Joy Engla	May 17 2010	999	Riverside	San Bernardino N	1045	Comment
SBBG50743	Boechera californica	R. S. Woglum	Jun 12 1941	3059a	Riverside	Idyllwild		Comment
SD133144	Boechera californica	Scott White	13-May-91	91-109	Riverside	Highway 79 immu	550	Comment
SD229113	Boechera californica	Dick Schwenkmeyer	17-Apr-12	697	Riverside	Mt. San Jacinto: \	1618	Comment
SD51944	Boechera californica	Reid Moran	7-Jul-62	9872	Riverside	By Strawberry Cr	1550	Comment
SD79852	Boechera californica	Helen Witham	29-Apr-70	815	Riverside	One mile west of	1199	Comment
UC10091	Boechera californica	H. M. Hall	Jun-01	2221	Riverside	Onstatts Valley Si	1981	Comment
UC1563102	Boechera californica	Steve Boyd, Tim Ross, ar	May 7 1989	3568	Riverside	along Arroyo Sec	457	Comment
UC597596	Boechera californica	Philip A. Munz	May 30 1937	15085	Riverside	nw slope Santa R	2133	Comment



**CALIFORNIA COUNTIES - From CCH database; July 2015**

Specimen ID	Determination *	Collector	Collection Date	Collection I	County	Locality	Elevatic	Feedback
UCR107744	Arabis sparsiflora var. ca	D. L. Banks	May 5 1997	1979	Riverside	NW Palomar Mtn	396	Comment
UCR13711	Boechera californica	N. R. Zabriskie, W. W. Za	Jun 18 1972	524	Riverside	Peninsular Range	1939	Comment
UCR90401	Arabis sparsiflora var. ca	Steve Boyd, D. L. Banks	Mar 30 1995	8405	Riverside	Agua Tibia Moun	671	Comment
UCR98896	Arabis sparsiflora var. ca	Scott D. White	Aug 1 1996	4437	Riverside	Peninsular Range	1707	Comment
UCSB26857	Boechera californica	Janet Gerhart	5/3/1963	246	Riverside	8.5 miles north o	1219	Comment
CAS562935	Boechera californica	Nancy Ryan Zabriskie, W	18/VI/1972	524	Riverside	San Jacinto Mour	1938	Comment
CAS80681	Boechera californica	S. B. Parish	12 May 1897.	4387	San Bernardino	Vicinity of San Be 304-762		Comment
CAS972292	Boechera californica	Scott D. White	30-Apr-98	6373	San Bernardino	San Gabriel Mour 1646-17		Comment
DS88237	Boechera californica	I. M. Johnston	Apr 4 1918	1973	San Bernardino	San Antonio Cany	365	Comment
DS95390	Boechera californica	S. B. Parish	7 June, 1892.	2320	San Bernardino	San Bernardino N	1219	Comment
DS98402	Boechera californica	George B. Grant	June 11-14, 1901 s.n.		San Bernardino	Seven Oaks Camp	1523	Comment
POM128633	Boechera californica	Craig, V. Newsom, Marti	May 7 1927	321	San Bernardino	Below Mill Creek Power s		Comment
POM17171	Boechera californica	J. B. Feudge	May 3 1923	36	San Bernardino	Lytle Creek Canyc	762	Comment
POM2450	Boechera californica	I. M. Johnston	Apr-16	s.n.	San Bernardino	Wash between u	366	Comment
POM293207	Boechera californica	Lyman Benson	Jun 12 1945	11784	San Bernardino	Lytle Canyon	1250	Comment
POM307365	Boechera californica	Henry J. Ramsey, Mrs. R	Mar 11 1937	2174	San Bernardino	Upland.		Comment
POM96777	Boechera californica	P. A. Munz	Jul 1 1926	10576	San Bernardino	Head of Clark's G	2348	Comment
RSA188581	Boechera californica	R. F. Thorne	Aug 30 1965	35429	San Bernardino	Angeles National	1768	Comment
RSA191512	Boechera californica	R. F. Thorne	Apr 23 1966	36183	San Bernardino	San Bernardino N	914	Comment
RSA221500	Boechera californica	Arthur C. Gibson	Apr 2 1971	1776	San Bernardino	Stoddard Canyon	762	Comment
RSA222920	Boechera californica	Gerald L. Benny, Colin M	May 12 1971	467	San Bernardino	Day Canyon, San	1036	Comment
RSA233349	Boechera californica	C. W. Tilforth	Jun 13 1971	420	San Bernardino	Hook [Hooks] Cre	1523	Comment
RSA233443	Boechera californica	R. F. Thorne	May 29 1969	38011	San Bernardino	Angeles National	701	Comment
RSA250608	Boechera californica	R. F. Thorne, A. C. Gibso	Apr 17 1970	39469	San Bernardino	San Bernardino N	975	Comment
RSA263799	Boechera californica	R. F. Thorne	May 27 1963	31876	San Bernardino	San Bernardino N	1220	Comment
RSA336291	Boechera californica	R. F. Thorne, A. Shmida,	May 4 1978	51896	San Bernardino	San Bernardino N	730	Comment
RSA39700	Arabis sparsiflora var. ca	P. A. Munz	Jul 7 1948	12315	San Bernardino	San Antonio Falls	2348	Comment
RSA477462	Boechera californica	I. M. Johnston	Mar 3 1917	43	San Bernardino	Upland	366	Comment
RSA482583	Boechera californica	James B. McNair	Apr 1 1934	s.n.	San Bernardino	Lytle Creek		Comment
RSA482651	Boechera californica	Freda Detmers	May 10 1931	s.n.	San Bernardino	Lytle Creek Cañ'on [canyo		Comment
RSA482652	Boechera californica	B. C. Templeton	May 15 1933	5139	San Bernardino	Lone Pine Canyor	1828	Comment
RSA482653	Boechera californica	B. C. Templeton	May 15 1933	5155	San Bernardino	Lone Pine Canyor	1828	Comment
RSA482654	Boechera californica	Donald Myrick	Jun 11 1967	1647	San Bernardino	Toll Road Public C	1448	Comment
RSA482655	Boechera californica	L. E. Hoffman	Apr 27 1934	s.n.	San Bernardino	Waterman Canyon (abov		Comment
RSA482656	Boechera californica	Robert Gustafson	Jun 17 1982	2694	San Bernardino	vicinity of Jenks L	1829	Comment

CALIFORNIA COUNTIES - From CCH database; July 2015

Specimen ID	Determination *	Collector	Collection Date	Collection I	County	Locality	Elevatic	Feedback
RSA482658	Boechera californica	G. R. Johnstone	May 26 1928	s.n.	San Bernardino	Manker Flats	2285	Comment
RSA482659	Boechera californica	Mrs. Clare, Ida Mae Hyde	Apr 28 1934	18697	San Bernardino	Seven Oaks		Comment
RSA482680	Boechera californica	M. B. Dunkle	Jun 17 1933	3593	San Bernardino	San Antonio Rive	915	Comment
RSA574970	Boechera californica	R. G. Swinney	Apr 8 1994	2749	San Bernardino	Eastern San Gabr	822	Comment
RSA577772	Boechera californica	Peter Fritsch, T. S. Ross	Jul 12 1990	1439	San Bernardino	In draw and along	1959	Comment
RSA595852	Boechera californica	R. G. Swinney	Jul 8 1995	4010	San Bernardino	Ralston Peak, W	1387	Comment
RSA596558	Boechera californica	R. G. Swinney	Apr 15 1996	4609	San Bernardino	Frankish Peak, E	1250	Comment
RSA596877	Boechera californica	T. S. Ross, S. D. Boyd	Jun 18 1990	3535	San Bernardino	"Epipactis Canyon	1030	Comment
RSA625796	Boechera californica	Scott D. White	May 9 1998	6412	San Bernardino	San Gabriel Mts., 2012-20		Comment
RSA653610	Boechera californica	Scott D. White	Jun 13 1999	7474	San Bernardino	Barton FLats & P	1951-20	Comment
RSA656377	Boechera californica	James Henrickson	Apr 17 1985	19806	San Bernardino	12 air mi. nw. of	732	Comment
RSA697407	Boechera californica	J. R. Bruff	May 16 1931	471	San Bernardino	Deer Lick Springs.		Comment
RSA703011	Boechera californica	Tim Thibault, Ryan Gilmer	Apr 29 2004	244	San Bernardino	Glacier Campgro	1745	Comment
RSA715738	Boechera californica	Scott D. White	Jun 8 1996	4145	San Bernardino	Siberia Creek Trai	1524	Comment
RSA718113	Boechera californica	R. G. Swinney	May 31 1997	5559	San Bernardino	East of Mt. Baldy	1696	Comment
RSA751363	Boechera californica	Orlando Mistretta	May 21 2009	3734	San Bernardino	Santa Ana River C	1846	Comment
RSA751442	Boechera californica	Orlando Mistretta	May 14 2009	3662	San Bernardino	Santa Ana River C	1729	Comment
RSA751451	Boechera californica	Orlando Mistretta	May 19 2009	3675	San Bernardino	Santa Ana River C	1992	Comment
RSA751566	Boechera californica	Orlando Mistretta	May 26 2009	3744a	San Bernardino	Santa Ana River C	1954	Comment
RSA751745	Boechera californica	Orlando Mistretta	Jun 18 2009	3905	San Bernardino	Santa Ana River C	1723	Comment
RSA752564	Boechera californica	Orlando Mistretta	Jun 25 2009	3946	San Bernardino	Santa Ana River C	1887	Comment
RSA752709	Boechera californica	Orlando Mistretta	Jun 9 2009	3826	San Bernardino	Santa Ana River C	2020	Comment
RSA752873	Boechera californica	Orlando Mistretta	Jun 4 2009	3799	San Bernardino	Santa Ana River C	1755	Comment
RSA768792	Boechera californica	Thomas Stoughton, J. M	Jul 19 2010	343	San Bernardino	Santa Ana River v	2321	Comment
RSA773229	Arabis sparsiflora var. ca	R. F. Thorne	Apr 4 1968	37478	San Bernardino	Ca. 5 miles WNW of Appl		Comment
RSA787688	Boechera californica	Duncan S. Bell, Debra Ne	May 21 2012	3707	San Bernardino	Yucaipa Ridge; ap	1616	Comment
RSA79246	Boechera californica	W. P. Taylor	May 1 1952	s.n.	San Bernardino	Lytle Creek Canyon		Comment
RSA799349	Boechera californica	Duncan S. Bell, Joella Ad	Jul 26 2012	3918	San Bernardino	San Bernardino N	2268	Comment
SBBG103924	Boechera californica	D. Swinney	Jun 22 1993	2314	San Bernardino	S of Lone Pine Cyn rd, 4 n		Comment
SBBG72270	Boechera californica	M. N. Ackley	Jun-29		San Bernardino	Lytle Crk	1219	Comment
SEINET3132240	Boechera californica	S. B. Parish	5/29/1906	5757	San Bernardino	San Bernardino N	1066	Comment
SEINET3165965	Boechera californica	P. J. Alexander	7/1/2008	827	San Bernardino	San Gorgonio Car	1981	Comment
SEINET3166418	Boechera californica	P. J. Alexander	5/30/2009	1056-A	San Bernardino	San Bernardino N	2849	Comment
SFV19100	Boechera californica	J. N. Hogue	May 16 2004	221.1	San Bernardino	San Bernardino N	1980	Comment
SFV6478	Boechera californica	T. Gordon, W. C. Willig, t	Apr 27 1974	177	San Bernardino	San Gabriel Mour	1125	Comment

## CALIFORNIA COUNTIES - From CCH database; July 2015

7

Specimen ID	Determination *	Collector	Collection Date	Collection I	County	Locality	Elevatic	Feedback
UC1536936	Boechera californica	Gordon H. True, Jr.	Apr 3 1935	207	San Bernardino	4 mi n San Bernai	609	Comment
UC205870	Boechera californica	S. B. Parish	Jun 16 1918	11977	San Bernardino	Icehouse Canyon	1828	Comment
UC64655	Boechera californica	H. M. Hall	May 30 1898	924	San Bernardino	Mill Creek Canyon San Be		Comment
UC855568	Boechera californica	I. Johnston	Apr 4 1918	1973	San Bernardino	San Antonio Cany	365	Comment
UCR228135	Arabis sparsiflora var. ca	R. F. Thorne	Apr 4 1968	37478	San Bernardino	Transverse Range	1555	Comment
UCR250583	Boechera californica	A. C. Sanders	Apr 29 2014	41086	San Bernardino	San Bernardino N	1387	Comment
UCR97183	Arabis sparsiflora var. ca	R. G. Swinney	Jun 18 1996	4953	San Bernardino	San Gabriel Mtns	1542	Comment
CAS80689	Boechera californica	Mrs. Joseph Clemens	April 15 1922	s.n.	San Bernardino	San Bernardino.		Comment
CAS932943	Boechera californica	Timothy S. Ross, Steven	18-Jun-90	3535	San Bernardino	San Gabriel Mour 1030-10		Comment
DS195121	Boechera californica	Craig, Newsom, Hilend	V-7-1927	321	San Bernardino	Below Mill Creek Power S		Comment
DS42052	Boechera californica	S. B. Parish	Apr. 27, 1901	4706	San Bernardino	Vicinity of San Be	761	Comment
DS95388	Boechera californica	S. B. Parish, W. F. Parish	20 April, 1885	270	San Bernardino	San Bernardino Mountair		Comment
POM14555	Boechera californica	Mrs. J. Clemens	Apr 13 1922	s.n.	San Bernardino	San Bernardino		Comment
POM148080	Boechera californica	J. B. Feudge	Apr 18 1925	1666	San Bernardino	North of Cucamo	610	Comment
RSA162728	Boechera californica	J. D. Olmsted	Mar 3 1958	12	San Bernardino	Drainage to Deer	1219	Comment
RSA761040	Boechera californica	Michael Honer	Jun 4 2010	3421	San Bernardino	SBNF: Upper Santi	1677	Comment
RSA764843	Boechera californica	Stephen Fischer	Apr 13 2009	2130	San Bernardino	Etiwanda foothill	853	Comment
RSA819544	Arabis sparsiflora var. ca	Jay W. Rohrbach	16-May-83	13	San Bernardino	Mouth of Day Cy	883.9	Comment
SDSU2643	Arabis sparsiflora var. ca	D. F. Howe	4/26/1936	320	San Bernardino	Campo.		Comment
UC855569	Boechera californica	Mrs. Jos. Clemens	Apr 13 1922		San Bernardino	San Bernardino		Comment
CAS80684	Boechera californica	Ethel H. Campbell	May-21	17	San Diego	Buckman Springs.		Comment
CAS80685	Boechera californica	Alice Eastwood	22-Apr-20	9414	San Diego	Warrens Ranch, Campo.		Comment
CAS80687	Boechera californica	Mrs. Coombs A. L.	April, 1911	s.n.	San Diego	Warner's Hot Spring.		Comment
CAS80688	Boechera californica	Alice Eastwood	18-Apr-13	2821	San Diego	Warner's Hot Spring.		Comment
CAS840466	Boechera californica	J. F. Copp	22-Apr-91	5	San Diego	Northeast side of	3050	Comment
CAS982616	Boechera californica	H. H. van der Werff	25-Apr-80	3729	San Diego	Pine Valley. Corte	1200	Comment
DS272352	Boechera californica	C. L. Hitchcock	8-Apr-40	6036	San Diego	2 miles west of Boulevard		Comment
DS272353	Boechera californica	C. L. Hitchcock	9-Apr-40	5974	San Diego	Laguna Mountair	1828	Comment
DS285841	Boechera californica	C. L. Hitchcock	8-Apr-40	6036	San Diego	2 miles west of Boulevard		Comment
DS42060	Boechera californica	LeRoy Abrams	24-May-03	3563	San Diego	Near Campo		Comment
DS517172	Boechera californica	Ira L. Wiggins	14-Apr-27	2393	San Diego	Moreno Dam.		Comment
GH18794	Arabis sparsiflora var. ca	L. Abrams	5/24/1903	3563	San Diego	Dry hills, near Campo		Comment
POM570	Boechera californica	L. R. Abrams	May 24 1903	3563	San Diego	Near Campo.		Comment
POM97000	Boechera californica	P. A. Munz	May 1 1926	10407	San Diego	Oak grove trail to	1524	Comment
RSA27233	Boechera californica	C. L. Hitchcock	Apr 8 1940	s.n.	San Diego	2 mi. west of Boulevard.		Comment

**CALIFORNIA COUNTIES - From CCH database; July 2015**

Specimen ID	Determination *	Collector	Collection Date	Collection I	County	Locality	Elevatic	Feedback
RSA477446	Boechera californica	F. R. Fosberg	Aug 18 1931	7384	San Diego	Cuyamaca Lake	1400	Comment
RSA583560	Boechera californica	Steve Boyd, Darin Banks	Apr 6 1995	8455	San Diego	Palomar Range, A	854	Comment
RSA66228	Boechera californica	F. W. Peirson	May 1 1926	6706	San Diego	Along trail from Oak Grov		Comment
RSA679389	Boechera californica	Mark Elvin, D. Flietner, J	Jun 27 1996	244	San Diego	Cleveland National Forest		Comment
RSA701385	Boechera californica	Steve Boyd, LeRoy Gross	May 4 2004	11154A	San Diego	Hills north of Wal	899	Comment
RSA702755	Boechera californica	Tim Thibault	Apr 21 2004	218	San Diego	Guatay Mountair	1151	Comment
RSA735248	Boechera californica	Steve Boyd, Lisa Rojas	May 26 2004	11345	San Diego	In-Ko-Pah Mount	1463	Comment
SD104505	Boechera californica	R. Mitchel Beauchamp, F	24-Mar-71	1915	San Diego	On bank above B	1000	Comment
SD104506 Image	Boechera californica	R. Mitchel Beauchamp, C	30-May-71	2525	San Diego	On slope at north	1550	Comment
SD108222	Boechera californica	Wayne P. Armstrong	10-May-81	None	San Diego	Old Sunrise Highw	1525	Comment
SD110291	Boechera californica	Henk van der Werff	19-May-81	4259	San Diego	Pine Valley, Corte	1199	Comment
SD11100	Boechera californica	Frank F. Gander	17-Apr-35	172-5	San Diego	Banner		Comment
SD114718	Boechera californica	Henk van der Werff	16-Apr-82	4475	San Diego	Pine Valley: Corte	1199	Comment
SD114867	Boechera californica	Ann C. Jackson	20-Apr-79	79-6	San Diego	Cleveland Nation	1340	Comment
SD115135	Boechera californica	Henk van der Werff	16-Apr-82	4475	San Diego	Pine Valley; Corte	1199	Comment
SD115136	Boechera californica	Henk van der Werff	7-Jun-82	4536	San Diego	Pine Valley, Corte	1199	Comment
SD118490	Boechera californica	Duffie Clemons, Erik Jon	26-Apr-85	1068	San Diego	East-facing slope	939	Comment
SD122480	Boechera californica	Geoffrey A. Levin	7-Jun-86	1733	San Diego	Hot Springs Moui	1910	Comment
SD134018	Boechera californica	J. F. Copp	22-Apr-91	5	San Diego	Northeast side of	3049	Comment
SD137399	Boechera californica	Lynn Horton, R. Faught	1-Jun-93	1	San Diego	Volcan Mountain	1584	Comment
SD137832	Boechera californica	Steve Boyd, Darin Banks	6-Apr-95	8455	San Diego	Palomar Range, A	854	Comment
SD153391	Boechera californica	Jeannie Gregory, John G	30-May-03	294	San Diego	Maple Lode Mine	1372	Comment
SD155250	Boechera californica	Jon P. Rebman, B. Hollin	20-Apr-01	7293	San Diego	Hauser Mountain	963	Comment
SD155489	Boechera californica	Craig Reiser	6-Apr-01	None	San Diego	West of Buckman Springs		Comment
SD155652	Boechera californica	Andrew R. Pignuolo	12-May-03	1119	San Diego	Boulevard - Garza	1135	Comment
SD156084	Boechera californica	Jeannie Gregory, John G	3-Apr-04	727	San Diego	Oak Grove, Highw	1315	Comment
SD156085	Boechera californica	Jim Lightner	15-May-04	29	San Diego	L.L. Ranch, Bell Bl	961	Comment
SD156086	Boechera californica	Jeannie Gregory, John G	3-Apr-04	728	San Diego	Oak Grove, Highw	1315	Comment
SD156413	Boechera californica	Jon P. Rebman, M. Mille	9-May-03	8924	San Diego	Hauser Canyon W	559	Comment
SD157044	Boechera californica	Andrew R. Pignuolo	2-Jun-03	1361	San Diego	Cuyamaca Lake, l	1441	Comment
SD15946	Boechera californica	Frank F. Gander	30-May-36	2514	San Diego	Banner Grade, ca. 3 miles		Comment
SD159811	Boechera californica	Jim Determan, Andrea C	25-Apr-04	4	San Diego	Pacific Crest Trail	1566	Comment
SD161561	Boechera californica	Jerilyn Hirshberg	2-Apr-05	981	San Diego	200 meters SE of	1000	Comment
SD161798	Boechera californica	Marguerite English, Carc	19-Apr-03	29	San Diego	Roadside bank al	918	Comment
SD162500	Boechera californica	Robert Lauri	30-Apr-03	432	San Diego	Cleveland Nation	831	Comment

**CALIFORNIA COUNTIES - From CCH database; July 2015**

Specimen ID	Determination *	Collector	Collection Date	Collection I	County	Locality	Elevatic	Feedback
SD162775	Boechera californica	Michael G. Simpson, Lor	29-May-05	2524	San Diego	Laguna Mountair	1454	Comment
SD171635	Boechera californica	Jon P. Rebman, G. Bustil	23-Mar-05	11485	San Diego	Cleveland Nation	609	Comment
SD171636	Boechera californica	Jon P. Rebman, Margie N	22-Mar-05	11410	San Diego	Walker Canyon E	989	Comment
SD173250	Boechera californica	Juergen Schrenk	17-May-06	61	San Diego	Caliente Wildern	1399	Comment
SD174757	Boechera californica	Jon P. Rebman, Parabot	22-Jun-05	12033	San Diego	Laguna Mountair	1472	Comment
SD176338	Boechera californica	Margaret R. Mulligan, C.	11-May-06	1489	San Diego	Warner Springs a	900	Comment
SD179768	Boechera californica	Jon P. Rebman, Michael	4-May-07	13338	San Diego	Potrero Peak: noi	822	Comment
SD179769	Boechera californica	Jon P. Rebman, Parabot	8-May-07	13511	San Diego	Barrett Lake: on t	491	Comment
SD185608	Boechera californica	Sharon Paulin	12-Apr-04	26	San Diego	Corte Madera Ra	1199	Comment
SD186732	Boechera californica	Jon P. Rebman, J. Hirshb	22-Apr-08	14803	San Diego	Cleveland Nation	1020	Comment
SD196356	Boechera californica	Larry Hendrickson, Paul .	17-May-07	2258	San Diego	Anza-Borrego De:	1437	Comment
SD196357	Boechera californica	Larry Hendrickson	23-Apr-07	2024	San Diego	Historic Banner to	882	Comment
SD196358	Boechera californica	Jeannie Gregory	31-Mar-07	2215	San Diego	Japatul, ½ mi N o	455	Comment
SD196359	Boechera californica	Enrique Medina	11-May-07	101	San Diego	Cleveland Nation	1163	Comment
SD1980	Boechera californica	Ruth B. Randall	1-Jul-31	219	San Diego	Banner Grade		Comment
SD199079	Boechera californica	Jon P. Rebman, L. Aerne	11-Jun-09	18093	San Diego	Palomar Mountai	1590	Comment
SD205660	Boechera californica	Barbara Booth, Justin M.	3-May-09	169	San Diego	SW of Oak Grove	1323	Comment
SD206608	Boechera californica	Jon P. Rebman, J. Schlacl	12-Jun-10	19594	San Diego	East of Campo: in	950	Comment
SD212061	Boechera californica	Kim Marsden, H. Barber,	26-Apr-08	489	San Diego	Anza-Borrego De:	1271	Comment
SD21316	Boechera californica	M. L. Harris	28-Apr-38	23	San Diego	Hipass		Comment
SD220659	Boechera californica	W. J. Schrenk	1-Apr-09	115	San Diego	San Felipe Hills near PCT		Comment
SD221605	Boechera californica	Jon P. Rebman, Jim Rock	24-Apr-12	23415	San Diego	Mountain Warfar	970	Comment
SD223575	Boechera californica	Jon P. Rebman, Jim Rock	24-Apr-12	23385	San Diego	Mountain Warfar	970	Comment
SD225490	Boechera californica	Jon P. Rebman, J. Green,	2-May-12	23514	San Diego	Cleveland Nation	945	Comment
SD237700	Boechera californica	Larry Hendrickson	1-May-10	4686	San Diego	San Felipe Hills, B	1135	Comment
SD237701	Boechera californica	Nancy Nenow	8-May-10	1074	San Diego	Cleveland Nation	1320	Comment
SD237702	Boechera californica	Larry Hendrickson	1-May-10	4660	San Diego	San Felipe Valley,	1059	Comment
SD237703	Boechera californica	Nancy Nenow, Char Glac	22-Apr-09	551	San Diego	Warner Springs R	1046	Comment
SD237704	Boechera californica	Nancy Nenow, Judy Johr	14-Apr-10	1115	San Diego	Cleveland Nation	1155	Comment
SD237705	Boechera californica	Nancy Nenow	20-May-10	1154	San Diego	Cleveland Nation	1295	Comment
SD237706	Boechera californica	Larry Hendrickson	8-May-10	4738	San Diego	Banner Canyon. E	1081	Comment
SD237707	Boechera californica	Larry Hendrickson, Paul .	21-May-09	3966	San Diego	Cuyamaca Ranch	449	Comment
SD237708	Boechera californica	Larry Hendrickson, Paul .	21-May-09	3956	San Diego	Cuyamaca Ranch	1362	Comment
SD237709	Boechera californica	Nancy Nenow	10-May-09	586	San Diego	Warner Springs R	974	Comment
SD24713	Boechera californica	Frank F. Gander	19-Apr-39	7215	San Diego	Banner		Comment

## CALIFORNIA COUNTIES - From CCH database; July 2015

9

Specimen ID	Determination *	Collector	Collection Date	Collection I	County	Locality	Elevatic	Feedback
SD26761	Boechera californica	Frank F. Gander	4-Apr-40	8113	San Diego	Extreme southeast corne		Comment
SD27572	Boechera californica	Frank F. Gander	22-May-40	8671	San Diego	Hot Springs Mountain		Comment
SD28786	Boechera californica	Frank F. Gander	22-May-41	9376	San Diego	Burn between Campo an		Comment
SD37977	Boechera californica	Edith A. Purer	19-Apr-35	6255	San Diego	East of Banner		Comment
SD37978	Boechera californica	Edith A. Purer	26-Mar-34	5701	San Diego	Lyons Valley		Comment
SD63326	Boechera californica	Reid Moran	8-May-66	12130	San Diego	Descanso Junctio	1099	Comment
SD70720	Boechera californica	Arthur Morley	8-May-69	72	San Diego	Palomar Mountain State		Comment
SD70991	Boechera californica	R. Mitchel Beauchamp	13-May-67	508	San Diego	Northeast of Guy	1800	Comment
SD79858	Boechera californica	Helen V. Witham	18-Apr-70	752	San Diego	Nate Harrison Gr	1121	Comment
SD86019	Boechera californica	R. Mitchel Beauchamp, F	2-Jun-71	2726	San Diego	Cuyapaibe Pump,	1728	Comment
SD86155	Boechera californica	R. Mitchel Beauchamp, C	31-May-71	2642	San Diego	Northwest slope,	1487	Comment
SDSU16246	Arabis sparsiflora var. ca	Michael G. Simpson, Lor	5/29/2005	2524	San Diego	Laguna Mountair	1454	Comment
SDSU16366	Arabis sparsiflora var. ca	Jon Rebman, Margie Mu	3/22/2005	11410	San Diego	Walker Canyon E	990	Comment
SDSU16410	Arabis sparsiflora var. ca	Jon Rebman, B. Hollings	4/20/2001	7293	San Diego	Hauser Mountain	963	Comment
SJSU10371	Boechera californica	J. B. Willis Jr.	4/3/1969		San Diego	Hwy 78, 0.5 mi N	822	Comment
UC1787558	Arabis sparsiflora var. ca	Jon P. Rebman, B. Hollin	4/20/2001	7293	San Diego	Hauser Mountain	963	Comment
UC565467	Boechera californica	H. L. Mason	May 1 1926	3159	San Diego	Palomar Mountain		Comment
UC855553	Boechera californica	C. L. Hitchcock	Apr 8 1940	6036	San Diego	2 mi w Boulevard		Comment
UC855554	Boechera californica	C. L. Hitchcock	Apr 9 1940	5974	San Diego	about 20 mi se Ci	1828	Comment
UCR153508	Arabis sparsiflora var. ca	Jon P. Rebman, B. Hollin	Apr 20 2001	7293	San Diego	Peninsular Range	963	Comment
UCR157128	Arabis sparsiflora var. ca	Jon P. Rebman, Margie M	Mar 22 2005	11410	San Diego	Walker Canyon E	990	Comment
UCR199823	Boechera californica	Steve Boyd, Lisa Rojas	May 26 2004	11345	San Diego	Cuyamaca-Lagun	1463	Comment
UCR211953	Boechera californica	Jon P. Rebman, Layla Ae	Jun 11 2009	18093	San Diego	Palomar Mountai	1590	Comment
UCR90420	Arabis sparsiflora var. ca	Steve Boyd, D. L. Banks	Apr 6 1995	8455	San Diego	Palomar Range A	854	Comment
CAS310239	Boechera californica	Lester Rowntree	May 1, 1930.	s.n.	San Diego	Road between Cuyamaca		Comment
CAS311716	Boechera californica	Lester Rowntree	Apr. 14, 1931	s.n.	San Diego	Cuyamaca Mountain.		Comment
DS296024	Boechera californica	A. A. Beetle	21-Apr-42	3163	San Diego	Route 94, 1.5 miles west		Comment
DS688983	Boechera californica	D. A. Johansen, J. A. Ewa	14 Apr. 1932	7159	San Diego	On grade 1 mile above Sa		Comment
JEPS53184	Boechera californica	Mrs. J. F. Gray	Mar 27 1940		San Diego	Palomar Mountain		Comment
LA100814	Boechera californica	H. van der Werff	May 19 1981	4259	San Diego	Corte Madera Ra	1200	Comment
RSA482682	Boechera californica	Dr. H. de Forest	Apr 14 1933	17368	San Diego	Between lower Henshaw		Comment
RSA621598	Arabis sparsiflora var. ca	D. L. Banks, Victor Steir	Apr 13 1997	1918	San Diego	NW Palomar Moi	1037	Comment
SD215436	Boechera californica	Darin L. Banks, Victor Ste	13-Apr-97	1918	San Diego	Cleveland Nation	1035	Comment
SD44731	Boechera californica	L. M. Huey	26-Apr-52	None	San Diego	3 miles west of Hipass, Ca		Comment
CAS459381	Boechera californica	R. F. Hoover	16-Apr-48	7457	San Luis Obispo	Upper Mono Creek.		Comment

**CALIFORNIA COUNTIES - From CCH database; July 2015**

Specimen ID	Determination *	Collector	Collection Date	Collection I	County	Locality	Elevatic	Feedback
DS511127	Boechera californica	R. F. Hoover	16-Apr-48	7457	San Luis Obispo	Upper Mono Creek.		Comment
OBI15197	Boechera californica	Robert F. Hoover	16-Apr-48	7457	San Luis Obispo	Upper Morro Crk		Comment
CAS451452	Boechera californica	E. R. Blakley	28-Jun-63	6061	Santa Barbara	Sierra Madre Mo	1981	Comment
JEPS33506	Boechera californica	E. R. Blakley	Jun 28 1963	6061	Santa Barbara	near Madulce Fir	1981	Comment
CAS379430	Boechera californica	Carl B. Wolf	12-May-33	4596	Tulare	Sierra Nevada. Uj	1127	Comment
JEPS53179	Boechera californica	Walter Fry	Jul-13	59	Tulare	Kaweah River Sec	1219	Comment
UC855322	Boechera californica	Carl B. Wolf	May 12 1933		Tulare	4.4 mi below Can	1127	Comment
CAS590301	Boechera californica	Ernest C. Twisselmann	June 1, 1968.	14255	Tulare	Sierra Nevada. M	1356	Comment
CAS712596	Boechera californica	James R. Shevock	9-Apr-72	1563	Tulare	Sierra Nevada. Th	1120	Comment
HSC39464	Arabis sparsiflora var. ca	Jon A. Sommer	Mar 29 1976	247	Tulare	14 mi. past Three Rivers €		Comment
DS679006	Boechera californica	E. A. Zumbro	July 1898	172	Unknown	unspecified.		Comment
RSA482666	Boechera californica	N. R. Zabriskie, W. M. Za	May 3 1970	296	Unknown	Service road S of S end of		Comment
DS42061	Boechera californica	LeRoy Abrams, E. A. McC	8-Jun-08	162	Ventura	Topatopa Mount 853-10€		Comment
SBBG116417	Boechera californica	R. Burgess, P. Munro	May 6 2002	5177	Ventura	Gold Hill Rd at Pir	1188	Comment
SEINET3147997	Boechera californica	E. K. Balls and L. W. Lenz	3/29/1950	14531	Ventura	Above Portero Cr	1066	Comment
UCSB70846	Boechera californica	Rick Burgess	3/31/1990	743	Ventura	Santa Susana Mtns. West		Comment

Apr 29 2014  
 Jul 26 2012  
 24-Apr-12  
 17-Apr-12  
 May 21 2012

# Consortium of Pacific Northwest Herbaria



## Specimen Label Data

Generated from the Consortium of Pacific Northwest Herbaria Database

July 12, 2015 at 5:46 pm

<http://www.pnwherbaria.org/>

Specimen records: 2

Images: 2

---

### Search Parameters:

**Label Query 1:** (Genus = "Boechera"Species = "californica"including synonyms).

**Options:** exclude cultivated specimens.



Brassicaceae

CALIFORNIA, U.S.A.

*Boechera californica* (Rollins) Windham & Al-Shehbaz

LOS ANGELES COUNTY:

Ca 10 mi N of Azuza, in San Gabriel Canyon along E branch of San Gabriel River, in San Gabriel Mts.

Elev. 2400 ft.

In chaparral. Perennial herb 2 ft tall, fls. purple. Phenology: Flowers and Fruits.

**Karen Murata 11**  
with Esther lee

4 May 1975

Herbarium: ID, Accession: 76196,  
Barcode: ID067753



Brassicaceae

MONTANA, U.S.A.

*Boechera californica* (Rollins) Windham & Al-Shehbaz

Below Siyeh Pass, on Baring Breek side E of Going-to-the-Sun Mountain, Glacier National Park.

Phenology: Flowers and Fruits.

**J. L. McMullen 1169**

6 Aug 1953

Herbarium: ID, Accession: 25577,  
Barcode: ID067827



This collection has been annotated as *Boechera calderi*, thus was incorrectly databased as *B. californica*.



# Ventura County Locally Important Plant Species Data Form

---

County of Ventura • Resource Management Agency • Planning Division

800 S. Victoria Avenue, Ventura, CA 93009-1740 • (805) 654-2478 • [ventura.org/rma/planning](http://ventura.org/rma/planning)

**DIRECTIONS:** Please fill out one form for each species you believe should be added to or removed from the Locally Important Plant List. Please provide available locality data and citations for the sources used to support your recommendation that a species either meets the criteria or no longer meets the criteria to be listed as Locally Important.

After completing this form, please click the SUBMIT button and follow the instructions. If you wish to send by FAX or Postal Service, please send completed form to:

**Mark Ogonowski, County of Ventura, RMA-Planning Division L#1740, 800 S. Victoria Avenue, Ventura, CA 93009; [mark.ogonowski@ventura.org](mailto:mark.ogonowski@ventura.org); Fax (805) 654-2509**

Participant(s) completing this form:

Scientific Name:

Common Name:

- 1. Is the plant species declining throughout its range? Please cite the data that supports your statements.**
  
  
  
  
  
  
  
  
  
  
- 2. Are there five (5) or fewer element occurrences<sup>1</sup> of this species in Ventura County? Please cite the data that supports your statements. When referring to a new occurrence not yet documented in the Consortium of California Herbaria or historic county records/collections, please provide a CNDDDB Field Survey Form for that occurrence (CNDDDB Form is found here: [http://www.dfg.ca.gov/biogeodata/cnddb/submitting\\_data\\_to\\_cnddb.asp](http://www.dfg.ca.gov/biogeodata/cnddb/submitting_data_to_cnddb.asp)).**

---

<sup>1</sup> Element Occurrence for Plants – A population or group of populations found within 0.25 miles and not separated by significant habitat discontinuities.



# Consortium of California Herbaria

Participants News Search About Help Donate

## Search Results — 22 specimen records retrieved (14 records with coordinates)

Results for search: County=VENTURA; Scientific name=Boykinia occidentalis (including nomenclatural synonyms); [More information: Jepson Online Interchange](#)

8

### Mapping Options:

[BerkeleyMapper with county and bioregion layers](#)

[BerkeleyMapper without layers.](#)

[KML export](#)

(Note: only records with coordinates are mappable)

### Download Options:

[Select all records](#) · [Select records with coordinates](#)

[Include annotations and voucher information](#)

Please cite data retrieved from this page: Data provided by the participants of the Consortium of California Herbaria ([ucjeps.berkeley.edu/consortium/](http://ucjeps.berkeley.edu/consortium/)). Records are made available under the [CCH Data Use Terms](#).

Click on column header to sort data (\* sorts by family); click in leftmost checkbox to select record. [CCH Help Page](#).

[Turn on yellow flags](#) to show possible range discrepancies. [Read more ...](#)

?	Specimen ID	Determination *	Collector	Collection Date	Collection Number	County	Locality	Elevation in meters	Feedback
	<a href="#">SBBG2679</a>	Boykinia occidentalis	H. Dearing, M. Dearing	Jun 21 1936	<del>339</del>	Ventura	Rose Cyn, Sespe Valley		<a href="#">Comment</a>
	<a href="#">CAS273099</a>	Boykinia occidentalis	Chester Dudley	June 1939	<del>s.n.</del>	Ventura	Wheeler's Gorge, Cuyama region		<a href="#">Comment</a>
	<a href="#">RSA35197</a>	Boykinia occidentalis	H. M. Pollard	Jul 3-4 1944	s.n.	Ventura	Ojai, Ojai Valley.		<a href="#">Comment</a>
	<a href="#">SBBG70964</a>	Boykinia occidentalis	H. M. Pollard	Jul 3 1944		Ventura	Ojai		<a href="#">Comment</a>
	<a href="#">CAS330682</a>	Boykinia occidentalis	Henry M. Pollard	Oct. 7, 1944	<del>s.n.</del>	Ventura	Matilija Canyon, Ojai Valley		<a href="#">Comment</a>
	<a href="#">RSA43385</a>	Boykinia occidentalis	H. M. Pollard	May 17 1947	s.n.	Ventura	Upper Coyote Creek.		<a href="#">Comment</a>
	<a href="#">CAS353480</a>	Boykinia	Henry M.	June 28,	1	Ventura	Rose Valley Falls (Sespe drainage)		<a href="#">Comment</a>

	occidentalis	Pollard	1949						
<a href="#">CAS534843</a>	Boykinia occidentalis	Clare B. Hardham	6-11-60	6114		Ventura	Rose Lake	1097	<a href="#">Comment</a>
<a href="#">SBBG12789</a>	Boykinia occidentalis	E. R. Chandler	Sep 19 1962	931		Ventura	adjacent to Hwy 399 near Wheelers Gorge	487	<a href="#">Comment</a>
<a href="#">CDA25393</a>	Boykinia occidentalis	Henry M. Pollard	Jun 19 1963			Ventura	Near Wheeler Gorge, north fork of Matilija Canyon, Ventura.		<a href="#">Comment</a>
<a href="#">CAS482093</a>	Boykinia occidentalis	Henry M. Pollard	june 19. 1963	118 3		Ventura	Base of damp, taverline-coated cliff near Wheeler Gorge, north fork of Matilija Canyon		<a href="#">Comment</a>
<a href="#">SBBG39810</a>	Boykinia occidentalis	H. M. Pollard	Sep 17 1965			Ventura	Rose Valley Falls	1066	<a href="#">Comment</a>
<a href="#">CAS482056</a>	Boykinia occidentalis	Henry M. Pollard	September 17, 1965	118 2		Ventura	Taverline ledges of rose valley falls, Sespe Canyon		<a href="#">Comment</a>
<a href="#">RSA466766</a>	Boykinia occidentalis	E. R. Chandler	Jun 19 1968	3813		Ventura	Rose Valley Falls; upper Sespe watershed.	1037	<a href="#">Comment</a>
<a href="#">RSA549440</a>	Boykinia occidentalis	C. F. Smith	Jun 19 1968	<del>10028</del>		Ventura	Rose Valley Falls, off Highway 399.		<a href="#">Comment</a>
<a href="#">SBBG30222</a>	Boykinia occidentalis	E. R. Chandler	Jun 19 1968	3813		Ventura	Rose Valley Falls	1036	<a href="#">Comment</a>
<a href="#">SBBG98961</a>	Boykinia occidentalis	C. F. Smith	Jun 19 1968	<del>10028</del>		Ventura	rocky base of Rose Valley Falls		<a href="#">Comment</a>
<a href="#">UCSB70402</a>	Boykinia occidentalis	Rick Burgess	06/19/1983	234		Ventura	Wheeler Gorge. Wheeler Gorge, above double tunnel, mile marker 19.00.		<a href="#">Comment</a>
<a href="#">SBBG114138</a>	Boykinia occidentalis	C. Bornstein, E. Collins	Oct 2 1990			Ventura	Hwy 33 above Wheeler Hot Springs	556	<a href="#">Comment</a>
<a href="#">SBBG116017</a>	Boykinia occidentalis	R. Burgess, P. Munro	Jul 26 1996	<del>2096</del>		Ventura	Rose Valley Falls		1066 <a href="#">Comment</a>
<a href="#">SBBG116161</a>	Boykinia occidentalis	R. Burgess, P. Munro	Jul 26 1996	<del>2097</del>		Ventura	Rose Valley Falls, base of upper falls		1066 <a href="#">Comment</a>
<a href="#">SEINET5320723</a>	Boykinia occidentalis	Smith, Gordon	2001-10-25	434		Ventura	Camarillo; Roadside seep, Wheeler Gorge on highway 33, Saxifrage with 5 white petals		<a href="#">Comment</a>

Copyright © 2010 Regents of the University of California — Database extract updated 6/26/2015

0.07 processing seconds



# Ventura County Locally Important Plant Species Data Form

---

County of Ventura • Resource Management Agency • Planning Division

800 S. Victoria Avenue, Ventura, CA 93009-1740 • (805) 654-2478 • [ventura.org/rma/planning](http://ventura.org/rma/planning)

DIRECTIONS: Please fill out one form for each species you believe should be added to or removed from the Locally Important Plant List. Please provide available locality data and citations for the sources used to support your recommendation that a species either meets the criteria or no longer meets the criteria to be listed as Locally Important.

After completing this form, please click the SUBMIT button and follow the instructions. If you wish to send by FAX or Postal Service, please send completed form to:

**Mark Ogonowski, County of Ventura, RMA-Planning Division L#1740, 800 S. Victoria Avenue, Ventura, CA 93009; [mark.ogonowski@ventura.org](mailto:mark.ogonowski@ventura.org); Fax (805) 654-2509**

Participant(s) completing this form:

Scientific Name:

Common Name:

- 1. Is the plant species declining throughout its range? Please cite the data that supports your statements.**
  
  
  
  
  
  
  
  
  
  
- 2. Are there five (5) or fewer element occurrences<sup>1</sup> of this species in Ventura County? Please cite the data that supports your statements. When referring to a new occurrence not yet documented in the Consortium of California Herbaria or historic county records/collections, please provide a CNDDDB Field Survey Form for that occurrence (CNDDDB Form is found here: [http://www.dfg.ca.gov/biogeodata/cnddb/submitting\\_data\\_to\\_cnddb.asp](http://www.dfg.ca.gov/biogeodata/cnddb/submitting_data_to_cnddb.asp)).**

---

<sup>1</sup> Element Occurrence for Plants – A population or group of populations found within 0.25 miles and not separated by significant habitat discontinuities.



# Consortium of California Herbaria

Participants News Search About Help Donate

## Search Results — 8 specimen records retrieved (6 records with coordinates)

Results for search: County=VENTURA; Scientific name=*Brodiaea terrestris* subsp. *kernensis* (including nomenclatural synonyms); [More information: Jepson Online Interchange](#)

6

### Mapping Options:

[BerkeleyMapper with county and bioregion layers](#)

[BerkeleyMapper without layers.](#)

[KML export](#)

(Note: only records with coordinates are mappable)

### Download Options:

[Select all records](#) · [Select records with coordinates](#)





Include annotations and voucher information

Please cite data retrieved from this page: Data provided by the participants of the Consortium of California Herbaria ([ucjeps.berkeley.edu/consortium/](http://ucjeps.berkeley.edu/consortium/)). Records are made available under the [CCH Data Use Terms](#).

Click on column header to sort data (\* sorts by family); click in leftmost checkbox to select record. [CCH Help Page](#).

[Turn on yellow flags](#) to show possible range discrepancies. [Read more ...](#)

<input type="checkbox"/>	Specimen ID	Determination *	Collector	Collection Date	Collection Number	County	Locality	Elevation in meters	Feedback
<input type="checkbox"/>	<a href="#">RSA376793</a>	<i>Brodiaea terrestris</i> subsp. <i>kernensis</i>	Frances Holzwart, F. Detmers	May 5 1929	<a href="#">s.n.</a>	Ventura	Ojai		<a href="#">Comment</a> <a href="#">Read comments</a> Jul 11 2011
<input checked="" type="checkbox"/>	<a href="#">SD39084</a>	<i>Brodiaea terrestris</i> subsp. <i>kernensis</i>	Frances McCulloch	May 17, 1931	<a href="#">1030</a>	Ventura	Ojai Valley, sandy, near roadside.		<a href="#">Comment</a>
<input type="checkbox"/>	<a href="#">POM308101</a>	<i>Brodiaea terrestris</i> subsp. <i>kernensis</i>	Henry J. Ramsey, Mrs. Henry J. Ramsey	May 4 1938	<a href="#">2949</a>	Ventura	Casitas Pass		<a href="#">Comment</a> <a href="#">Read comments</a> Jan 23 2007
<input checked="" type="checkbox"/>		<i>Brodiaea</i>							<a href="#">Comment</a>

<a href="#">LA84009</a>	terrestris subsp. kernensis	O. H. Kappler	June 4 1941	287		Ventura	SIMI HILLS, Silvernale Ranch, near Chatsworth.	640	
<a href="#">LA84008</a>	Brodiaea terrestris subsp. kernensis	O. H. Kappler	June 11 1941	296		Ventura	SIMI HILLS, Silvernale Ranch, near Chatsworth.	640	<a href="#">Comment</a>
<a href="#">SBBG895</a>	Brodiaea terrestris subsp. kernensis	C. B. Hardham	Jul 11 1958	3802		Ventura	Rose Lake	1097	<a href="#">Comment</a>
<a href="#">UCSB70399</a>	Brodiaea terrestris subsp. kernensis	Rick Burgess	05/28/1983	233		Ventura	Sulphur Mtn. Near east end of East Sulphur Mtn. Rd (Old County Rd. unmaintained).		<a href="#">Comment</a>
<a href="#">SBBG127888</a>	Brodiaea terrestris subsp. kernensis	R. Burgess, P. Munro	Apr 27 2008	7893		Ventura	Ojai Valley, Villanova Preparatory School, undeveloped hillsides and grasslands on S side of campus	201	<a href="#">Comment</a>

Copyright © 2010 Regents of the University of California — Database extract updated 5/8/2015

0.06 processing seconds





# Ventura County Locally Important Plant Species Data Form

County of Ventura • Resource Management Agency • Planning Division

800 S. Victoria Avenue, Ventura, CA 93009-1740 • (805) 654-2478 • [ventura.org/rma/planning](http://ventura.org/rma/planning)

**DIRECTIONS:** Please fill out one form for each species you believe should be added to or removed from the Locally Important Plant List. Please provide available locality data and citations for the sources used to support your recommendation that a species either meets the criteria or no longer meets the criteria to be listed as Locally Important.

After completing this form, please click the SUBMIT button and follow the instructions. If you wish to send by FAX or Postal Service, please send completed form to:

**Mark Ogonowski, County of Ventura, RMA-Planning Division L#1740, 800 S. Victoria Avenue, Ventura, CA 93009; [mark.ogonowski@ventura.org](mailto:mark.ogonowski@ventura.org); Fax (805) 654-2509**

Participant(s) completing this form:

Scientific Name:

Common Name:

- 1. Is the plant species declining throughout its range? Please cite the data that supports your statements.**
  
  
  
  
  
  
  
  
  
  
- 2. Are there five (5) or fewer element occurrences<sup>1</sup> of this species in Ventura County? Please cite the data that supports your statements. When referring to a new occurrence not yet documented in the Consortium of California Herbaria or historic county records/collections, please provide a CNDDDB Field Survey Form for that occurrence (CNDDDB Form is found here: [http://www.dfg.ca.gov/biogeodata/cnddb/submitting\\_data\\_to\\_cnddb.asp](http://www.dfg.ca.gov/biogeodata/cnddb/submitting_data_to_cnddb.asp)).**

---

<sup>1</sup> Element Occurrence for Plants – A population or group of populations found within 0.25 miles and not separated by significant habitat discontinuities.



# Consortium of California Herbaria

Participants News Search About Help Donate

The Consortium of California Herbaria serves as a gateway to information from California vascular plant specimens that are housed in participant herbaria. The database includes **over 2 million specimen records** from **35 institutions**.

Please cite data retrieved from this page: *Data provided by the participants of the Consortium of California Herbaria (ucjeps.berkeley.edu/consortium/)*.

## Scientific Name

e.g.: [Platanaceae](#); [Dudl](#); [Dudleya bloch](#); [blochmaniae](#);  
[Dudleya blochmaniae insul](#); [Quercus X alvordiana](#)

**Geographic Locality** e.g.: [Round Meadow](#); [Forester](#)

**Elevation (metric):** Lower

Upper

## County

All counties

Alameda  
Alpine  
Amador  
Butte  
Calaveras  
Colusa  
Contra Costa  
Del Norte  
El Dorado  
Fresno  
Glenn  
(1 or more; default is all counties)

## Geographic Region

All regions

Anza Borrego  
Big Sur  
Channel Islands  
Clear Lake  
Death Valley  
Donner Summit  
Kings Canyon/Sequoia  
Lake Shasta  
Lake Tahoe  
Lassen  
Mendocino Coast  
(Regions defined by bounding-box)

**Source** (1 or more; default is all sources)

(All sources)

BLMAR (BLM Arcata Field Office)  
CAS (California Academy of Sciences)  
DS (Dudley Herbarium in CAS)  
CATA (Catalina Island Conservancy)  
CDA (California Department of Food and Agriculture)  
CHSC (Chico State Herbarium, CSU Chico)  
CLARK (Riverside Metropolitan Museum)  
CSUSB (Herbarium, CSU San Bernardino)  
GMDRC (Sweeney Granite Mountains Research Center)  
HSC (Humboldt State University Herbarium)  
IRVC (UC Irvine)  
JOTR (Joshua Tree National Park Herbarium)  
JROH (Jasper Ridge Biological Preserve)  
LA (UCLA Herbarium)  
MACF (California State University, Fullerton)  
OBI (California Polytechnic State University, SLO)  
PASA (Pasadena City College)  
PGM (Pacific Grove Museum of Natural History)  
POM (Pomona Herbarium in RSA)  
RSA (Rancho Santa Ana Botanic Garden Herbarium)  
SACT (California State University, Sacramento)  
SBBG (Santa Barbara Botanic Garden)  
SCFS (Sagehen Creek Field Station)  
SD (San Diego Natural History Museum)  
SDSU (San Diego State University)  
SFV (Cal State Northridge)

**Collector** (last name only; e.g.: [Muir](#); [Moref](#))

**Collection Number** (numerical part only)

**Collection Date(s)**

## Refine Search

Enable yellow flags to display possible range discrepancies  
CNPS Inventory (return only names in California Native Plant Society Inventory)  
Noxious weeds / invasives (return only records of CAL-IPC or CDFA covered weeds)  
Non-natives (return only records of naturalized species)

CALIFORNIA COUNTIES - From CCH database; July 2015

Specimen ID	Determination *	Collector	Collection Date	lection Num	County	Locality	Elevation in	Feedback
UCD59257	Bromus orcuttianus	A. A. Beetle	07 28 1942	3786	Alpine	Alpine County: Below Ebl	2285	Comment
GH361873	Bromus orcuttianus	George Hansen	1894-06-16	618	Amador	New York Falls		Comment
UC37688	Bromus orcuttianus	Geo. Hansen	Jul 13 1896	1835	Amador	Sequoia Gigantea Region,	1066	Comment
UC573953	Bromus orcuttianus	P. L. Johannsen	Jul 9 1937	1247	Amador	3 mi nnw of West Point	1005	Comment
UCR233255	Bromus orcuttianus	George K. Helmkamp	Aug 6 2011	17989	Amador	Northern Sierra Nevada M	2009	Comment
GH361881	Bromus orcuttianus	George Hansen	1896-07-13	1835	Amador	Pioneer		Comment
RSA126896	Bromus orcuttianus	P. L. Johannsen	7 9 1937	1247	Amador	3 miles N. N. W. of West l	1006	Comment
CAS618852	Bromus orcuttianus	M. S. Taylor	18/VII/78	1674	Butte	On west side of Highway	718	Comment
CAS799587	Bromus orcuttianus	L. P. Janeway	27/VII/1995	4877	Butte	Top of Jackson Ranch Rid	1142	Comment
CAS915064	Bromus orcuttianus	Lowell Ahart	08/VII/1987	5796	Butte	Along Big Bar Mountain F	1280	Comment
CAS97654	Bromus orcuttianus	A. A. Heller	26-Jul-17	12819	Butte	Butte Meadows.	1402	Comment
CHSC28543	Bromus orcuttianus	M. S. Taylor	07 18 1978	1674	Butte	On w side of Hwy 32 on e	718	Comment
CHSC38065	Bromus orcuttianus	R. E. Preston	06 23 1982	310	Butte	Bank on side of road just	1158	Comment
CHSC42904	Bromus orcuttianus	Lowell Ahart	07 08 1987	5796	Butte	Along Big Bar Mountain F	1280	Comment
CHSC49517	Bromus orcuttianus	Vernon Oswald	07 02 1985	1874	Butte	Hwy 32 2.3 mi s of Lomo.	1133	Comment
CHSC49518	Bromus orcuttianus	Vernon Oswald	07 06 1983	807	Butte	Near Calif. Hwy. 32, 6.3 n	1036	Comment
CHSC61365	Bromus orcuttianus	Lowell Ahart	07 22 1993	7072	Butte	On the west side of the d	1097	Comment
CHSC61533	Bromus orcuttianus	Lowell Ahart	06 26 1993	7020	Butte	On the east side of the di	1188	Comment
CHSC65610	Bromus orcuttianus	L. P. Janeway	07 27 1995	4877	Butte	Top of Jackson Ranch Rid	1142	Comment
CHSC68912	Bromus orcuttianus	Lowell Ahart	07 11 1997	7752	Butte	South side of the dirt roa	1219	Comment
CHSC73881	Bromus orcuttianus	B. Castro	06 13 1997	741	Butte	Mtn. House Proposed SIA	1081	Comment
CHSC87950	Bromus orcuttianus	Lowell Ahart	06 22 2004	11123	Butte	On the east side of Doe N	713	Comment
CHSC88273	Bromus orcuttianus	Lowell Ahart	07 11 2004	11232	Butte	Along the road, on the nc	814	Comment
CHSC94341	Bromus orcuttianus	Lowell Ahart	07 25 2006	13054	Butte	West edge of a large mea	1569	Comment
CHSC95033	Bromus orcuttianus	L. P. Janeway	07 09 2006	8808	Butte	High Cascade Range. 150	1140	Comment
CHSC95046	Bromus orcuttianus	L. P. Janeway	06 25 2006	8702	Butte	Northern High Sierra Nev	1006	Comment
CHSC96857	Bromus orcuttianus	Lowell Ahart	05 29 2007	13944	Butte	On the south side of the l	843	Comment
DS210848	Bromus orcuttianus	H. F. Copeland	21-VII-30	1348	Butte	Jonesville. In woods by Br	1523	Comment
DS91272	Bromus orcuttianus	A. A. Heller	26-Jul-17	12819	Butte	Butte Meadows.	1402	Comment
GH361877	Bromus orcuttianus	A. A. Heller	7/26/1917	12819	Butte	Butte Meadows		Comment
JEPS106240	Bromus orcuttianus	Lowell Ahart	07 11 2004	11232	Butte	Along the road, on the nc	814	Comment
JEPS106317	Bromus orcuttianus	Lowell Ahart	06 22 2004	11123	Butte	On the east side of Doe N	713	Comment
JEPS110320	Bromus orcuttianus	Lowell Ahart	07 25 2006	13054	Butte	West edge of a large mea	1569	Comment
JEPS113251	Bromus orcuttianus	Lowell Ahart	05 29 2007	13944	Butte	On the south side of the l	843	Comment
JEPS87478	Bromus orcuttianus	Lowell Ahart	Jun 26 1993	7020	Butte	about 1 mi w of Lost Cree	1188	Comment

## CALIFORNIA COUNTIES - From CCH database; July 2015

2

Specimen ID	Determination *	Collector	Collection Date	Collection Num	County	Locality	Elevation in	Feedback
POM183184	Bromus orcuttianus	H. F. Copeland	7 21 1930	1348	Butte	Jonesville	1524	Comment
RSA591529	Bromus orcuttianus	H. F. Copeland	7 21 1930	1348	Butte	Jonesville.	1524	Comment
RSA654633	Bromus orcuttianus	G. Fred Hrusa, T. D. \	7 8 1996	13090	Butte	Near Old railroad Grade F	800	Comment
RSA718741	Bromus orcuttianus	L. Ahart	7 25 2006	13054	Butte	about 20 yards east of th	1570	Comment
RSA718786	Bromus orcuttianus	L. P. Janeway	6 27 2006	8702	Butte	Norther High Sierra Nevada. Along a		Comment
SACT000625	Bromus orcuttianus	Herbert Copeland	7/21/1930		Butte	in woods by butte creek c	1524	Comment
UC1609036	Bromus orcuttianus	Lowell Ahart	Jul 22 1993	7072	Butte	about 5 1/2 air mi ne of F	1097	Comment
UC1609515	Bromus orcuttianus	Lowell Ahart	Jun 26 1993	7020	Butte	about 1 mi w of Lost Cree	1188	Comment
UC392233	Bromus orcuttianus	E. B. Copeland	July, 1929		Butte	Jonesville	1550	Comment
UC600592	Bromus orcuttianus	H. F. Copeland	Jun 10 1931		Butte	between Willow Creek ar	1676	Comment
UC600593	Bromus orcuttianus	E. B. Copeland	Jul-29		Butte	Jonesville		Comment
UC816304	Bromus orcuttianus	A. A. Heller	Jul 26 1917	12819	Butte	Butte Meadows	1402	Comment
UCD59068	Bromus orcuttianus	G. F. Hrusa, T. D. Wil	07 08 1996	13100	Butte	Butte Co.: Plumas Nation	800	Comment
UCD59073	Bromus orcuttianus	H. F. Copeland	07 21 1930	s.n.	Butte	Butte Co.: Jonesville. By E	1523	Comment
UCD59252	Bromus orcuttianus	A. A. Heller	07 26 1917	12819	Butte	Butte County: Butte Mea	1402	Comment
POM112249	Bromus orcuttianus	Marcus E. Jones	7 9 1897	s.n.	Butte	On Road from Prattville t	915	Comment
CAS637465	Bromus orcuttianus	John Thomas Howell	26-Jun-78	53063	Calaveras	Sierra Nevada. Ridgetop c	1523	Comment
CAS659181	Bromus orcuttianus	Barbara T. Menzies	1976	s.n.	Calaveras	Sierra Nevada. Menzies C	1523	Comment
UCD40056	Bromus orcuttianus	Rodney Gale Myatt	05 29 1970	300	Calaveras	Hunter's Road, along can'	950	Comment
UCD40064	Bromus orcuttianus	Rodney Gale Myatt	05 29 1970	283	Calaveras	Hunter's Road, along can'	950	Comment
UCD59056	Bromus orcuttianus	Barbara T. Menzies		s.n.	Calaveras	Calaveras Co.: Menzies' C	1523	Comment
UCD59250	Bromus orcuttianus	A. A. Beetle	07 29 1942	3804	Calaveras	Calaveras Co.: Rt. 4, 3 miles west of C		Comment
JEPS80793	Bromus orcuttianus	L. R. Heckard and J. C	Jul 30 1981	5763	Colusa	se Snow Mountain, going	1569	Comment
HSC53300	Bromus orcuttianus	G. L. Clifton, Griswol	Jun 19 1979	5510	Del Norte	Near Smith River, S Fork,	38	Comment
HSC58712	Bromus orcuttianus	Overton, G. L. Clifto	Jul 13 1979	7600	Del Norte	Near Bald Hill, close to th	594	Comment
CAS358380	Bromus orcuttianus	John Thomas Howell	Sept. 1, 1946	22986	El Dorado	Echo Summit.		Comment
CAS97650	Bromus orcuttianus	Alice Eastwood	23 to August 15, 1	998	El Dorado	Glen Alpine Region. Camp Agassiz.		Comment
CDA14120	Bromus orcuttianus	G. F. Hrusa, J. Glazne	June 30 1997	13956	El Dorado	Sierra Nevada Exposed sl	1510	Comment
CHSC79397	Bromus orcuttianus	Beecher Crampton	06 22 1956	3596	El Dorado	1/2 mile west of Omo Rai	1036	Comment
DS560216	Bromus orcuttianus	L. R. Abrams	9-Jul-28	12627	El Dorado	Fallen Leaf Lake.		Comment
DS560220	Bromus orcuttianus	L. R. Abrams	27-Jul-28	12630	El Dorado	Fallen Leaf Lake.		Comment
RSA187197	Bromus orcuttianus	Le Roy Abrams	7 9 1928	12627	El Dorado	Fallen Leaf Lake		Comment
RSA187199	Bromus orcuttianus	Le Roy Abrams	7 29 1928	12630	El Dorado	Fallen Leaf Lake		Comment
RSA54070	Bromus orcuttianus	J. T. Howell	9 1 1946	22986	El Dorado	Echo Summit		Comment
SACT000658	Bromus orcuttianus	H. Skidmore	8/11/1934		El Dorado			Comment

## CALIFORNIA COUNTIES - From CCH database; July 2015

3

Specimen ID	Determination *	Collector	Collection Date	Collection Num	County	Locality	Elevation in	Feedback
SEINET392325C	Bromus orcuttianus	Hilda H. Heller	7/31/1938	730	El Dorado	Stanford, Fallen leaf. Label partly illegible		Comment
SEINET4110845	Bromus orcuttianus	D. W. Taylor	6/21/2006	19547	El Dorado	Slab Creek; ca. 1 air mile	1234	Comment
UC1137105	Bromus orcuttianus	August L. Hormay	Jul 7 1932		El Dorado	7 mi n of Placerville		Comment
UC907659	Bromus orcuttianus	G. Thomas Robbins	Jul 15 1945	2062	El Dorado	3 mi e of Camino (along U	1036	Comment
UCD35382	Bromus orcuttianus	Beecher Crampton	06 22 1956	3596	El Dorado	El Dorado County: 1/2 mi	1036	Comment
UCD59069	Bromus orcuttianus	Beecher Crampton	06 22 1956	3596	El Dorado	El Dorado County: 1/2 mi	1036	Comment
UCD59239	Bromus orcuttianus	August L. Hormay	07 07 1932	s.n.	El Dorado	El Dorado County: 7 miles north of Pl		Comment
UCD59253	Bromus orcuttianus	Beecher Crampton	06 22 1956	3596	El Dorado	El Dorado County: 1/2 mi	1036	Comment
UCR229589	Bromus orcuttianus	George K. Helmkamp	Jul 30 2011	17923	El Dorado	Northern Sierra Nevada M	1460	Comment
CAS1088946	Bromus orcuttianus	Dana York	7-Jun-96	810	Fresno	Ca. 58 km east northeast	1415	Comment
CAS1118555	Bromus orcuttianus	Dana York	5-Jul-97	1935	Fresno	Ca. 110 km E of Fresno (F	2225	Comment
CAS1118836	Bromus orcuttianus	Dana York, Jim Shev	27-Jun-96	853	Fresno	Ca. 87 km E of Fresno, 96	1360	Comment
CAS385174	Bromus orcuttianus	Henry M. Pollard	Aug. 3, 1951	s.n.	Fresno	Huntington Lake and Vicin	2133	Comment
CAS385316	Bromus orcuttianus	Peter H. Raven	8-Aug-53	6122	Fresno	1 mile up Vermillion Valle	2103	Comment
CAS385317	Bromus orcuttianus	Peter H. Raven	9-Aug-53	6142	Fresno	Mono Creek.	2499	Comment
DS346781	Bromus orcuttianus	Chas. H. Quibell	8/8/1951	486	Fresno	On bench above Deer Cre	2163	Comment
JEPS24572	Bromus orcuttianus	Rimo Bacigalupi, Cha	Aug 23 1958	6717	Fresno	above Lakeshore Post Off	2194	Comment
JEPS75058	Bromus orcuttianus	W. L. Jepson	Jul 28 1928	13330	Fresno	Huntington Lake, Huckleb	2163	Comment
POM364031	Bromus orcuttianus	J. T. Howell	7 23 1948	24942	Fresno	Bubbs Creek Canyon in vi	2896-3049	Comment
RSA39427	Bromus orcuttianus	P. A. Munz	7 31 1948	12647	Fresno	Vidette Meadow to Bullfr	3171	Comment
RSA68109	Bromus orcuttianus	Chas. H. Quibell	8 8 1951	486	Fresno	on bench above Deer Crk., n. shore t		Comment
RSA69116	Bromus orcuttianus	Chas. H. Quibell	7 22 1951	339	Fresno	W. Kaiser Camp Grd. on l	1707	Comment
RSA697011	Bromus orcuttianus	Dana York, James R.	6 27 1996	953	Fresno	Ca. 87 km E of Fresno, 96	1360	Comment
RSA807398	Bromus orcuttianus	Duncan S. Bell, Joshu	7 17 2013	5417	Fresno	Sequoia National Forest;	2322	Comment
SBBG22670	Bromus orcuttianus	M. S. Walters	Jun-52		Fresno	between Meadow Lakes and Alder Sj		Comment
SBBG22671	Bromus orcuttianus	M. S. Walters	Jun-52		Fresno	between Meadow Lakes ;	1219	Comment
UC37681	Bromus orcuttianus	H. M. Hall and H. P. C	15 1900-Jun 25 19	316	Fresno	Sierra Nevada Mountains	1615	Comment
UC37684	Bromus orcuttianus	H. M. Hall and H. P. C	15 1900-Jun 25 19	316	Fresno	Sierra Nevada Mountains	1615	Comment
CAS390637	Bromus orcuttianus	Peter H. Raven	5-Aug-54	7789	Fresno	Sierra Nevada. John Muir	2864	Comment
CAS648034	Bromus orcuttianus	John Thomas Howell	26-Jul-58	33958	Fresno	Sierra Nevada. Blue Cany	1417	Comment
DS56767	Bromus orcuttianus	W. R. Dudley	Jul-01	s.n.	Fresno	In Fresno Grove of Big Trees Dinkey C		Comment
GH361883	Bromus orcuttianus var	P. H. Raven	8/9/1953	6142	Fresno	Mono Creek		Comment
JEPS23160	Bromus orcuttianus	Rimo Bacigalupi, Rei	Jul 23 1958	6498	Fresno	drainage of Indian Creek	1859	Comment
SEINET392324C	Bromus orcuttianus	P. Kenney, Dunn; Co	6/22/1973	568	Fresno	Collected on Hwy 69, 3.6 mi SE of jct		Comment
CAS312453	Bromus orcuttianus	John Thomas Howell	4-Aug-43	19020	Glenn	Plasket Meadows.	1828	Comment

## CALIFORNIA COUNTIES - From CCH database; July 2015

4

Specimen ID	Determination *	Collector	Collection Date	Collection Num	County	Locality	Elevation in	Feedback
CAS378246	<i>Bromus orcuttianus</i>	Milo S. Baker	Aug. 5, 1943	10583	Glenn	Near Fish Pond Plaskett M	1889	Comment
CDA31605	<i>Bromus orcuttianus</i>	E. Simpson & W. Duce	Oct 8 1975		Glenn	Mendocino National Forest, Elk Cree		Comment
CHSC36388	<i>Bromus orcuttianus</i>	J. D. Jokerst	07 10 1982	1604	Glenn	North Coast Ranges. Along	1828	Comment
CAS335739	<i>Bromus orcuttianus</i>	Henry M. Pollard	Sept. 2, 1946	s.n.	Humboldt	Orleans Mountain.	1523	Comment
GH361875	<i>Bromus orcuttianus</i>	J. P. Tracy	7/22/1935	14129	Humboldt	Trinity Summit, Open places at Corra		Comment
HSC40577	<i>Bromus orcuttianus</i>	Thomas W. Nelson, Jr	Jul 28 1976	3047	Humboldt	W of Alder Springs along	1555	Comment
HSC58820	<i>Bromus orcuttianus</i>	Gilbert Muth	Aug 1 1979	12105	Humboldt	Near Horse Trail Ridge, cl	1877	Comment
HSC99460	<i>Bromus orcuttianus</i>	K. A. Wayman, Robir	Jul 7 2010	114	Humboldt	Near North Trinity Mtn., :	1372	Comment
OBI22382	<i>Bromus orcuttianus</i>	Joseph P. Tracy	8-Aug-36	15124	Humboldt	Trinity Summit On ridge 2	1462	Comment
RSA152294	<i>Bromus orcuttianus</i>	Joseph P. Tracy	5 8 1936	15124	Humboldt	Trinity Summit; on Ridge	1463	Comment
SEINET200935	<i>Bromus orcuttianus</i> var	Joseph P Tracy	7/19/1949	18373	Humboldt	On Friday Ridge, at Friday	1219	Comment
SEINET202034	<i>Bromus orcuttianus</i>	Joseph P. Tracy	7/19/1949	18373	Humboldt	Grouse Mtn. on Friday Ridge, at Frida		Comment
UC1103270	<i>Bromus orcuttianus</i>	Joseph P. Tracy	Aug 15 1948	18125	Humboldt	2 mi e of Grove's Prairie (	1554	Comment
UC1145162	<i>Bromus orcuttianus</i>	Joseph P. Tracy	Jul 19 1949	18373	Humboldt	Grouse Mountain on Frid	1219	Comment
UC552683	<i>Bromus orcuttianus</i>	Joseph P. Tracy	Jul 22 1935	14129	Humboldt	Trinity Summit, at Corral	1584	Comment
UC552776	<i>Bromus orcuttianus</i>	H. E. Parks and Josep	Jun 27 1934	11079	Humboldt	Grouse Mountain	1432	Comment
CAS512712	<i>Bromus orcuttianus</i>	Ernest C. Twisselmar	August 19, 1958.	4725	Kern	Tehachapi-Kernville Regio	1981	Comment
CAS585501	<i>Bromus orcuttianus</i>	Ernest C. Twisselmar	July 24, 1964.	9880	Kern	Sierra Nevada. Kern Plate	2270	Comment
CAS585504	<i>Bromus orcuttianus</i>	Ernest C. Twisselmar	9-Jul-63	8582	Kern	Sierra Nevada. Greenhorn	2072	Comment
CAS659360	<i>Bromus orcuttianus</i>	Ernest C. Twisselmar	9-Jul-63	8582	Kern	Sierra Nevada. Greenhorn	2072	Comment
OBI36300	<i>Bromus orcuttianus</i>	Lisa Munguia	26-Jul-80	7	Kern	Tehachapi Mts	2133	Comment
UCD59072	<i>Bromus orcuttianus</i> var	Charlotte N. Smith	07 12 1964	1283	Kern	Kern County: Greenhorn	1341-1356	Comment
DS56911	<i>Bromus orcuttianus</i>	A. A. Heller	25-Jul-02	5987	Lake	Foothills south of Mount Sanhedrin,		Comment
GH361874	<i>Bromus orcuttianus</i>	A. A. Heller	7/25/1902	5987	Lake	Foothills south of Mt. Sanhedrin, mic		Comment
JEPS80080	<i>Bromus orcuttianus</i>	L. R. Heckard, J. Hick	Jun 16 1979	5086a	Lake	nw of Timber Lake (Snow	1584	Comment
UC1146604	<i>Bromus orcuttianus</i>	Freed W. Hoffman	Jul 14 1944	1967	Lake	n of Hoberg's ("about southern limit		Comment
UC641672	<i>Bromus orcuttianus</i>	G. L. Stebbins, Jr.	Jul 11 1939	2971	Lake	summit of Bartlett Moun	1219	Comment
UCD59063	<i>Bromus orcuttianus</i>	Freed W. Hoffman	07 14 1944	1967	Lake	Lake County: North Coast Ranges. No		Comment
UCD59246	<i>Bromus orcuttianus</i>	B. Crampton	07 14 1953	1509	Lake	Lake Co.: Cobb Valley, about 1 mile v		Comment
CAS659168	<i>Bromus orcuttianus</i>	John Thomas Howell	31-Jul-73	50029	Lassen	Sierra Nevada. On road fr	1737	Comment
CAS659364	<i>Bromus orcuttianus</i>	John Thomas Howell	19-Jul-76	51973	Lassen	Sierra Nevada. On Gold R	1386	Comment
CAS659365	<i>Bromus orcuttianus</i>	John Thomas Howell	28-Jun-73	49472	Lassen	Sierra Nevada. Elysian Va	1325	Comment
CAS659366	<i>Bromus orcuttianus</i>	John Thomas Howell	1-Aug-73	50180	Lassen	Sierra Nevada. Gold Run (	1584	Comment
UC1037142	<i>Bromus orcuttianus</i>	Leo Whitney	Jun 25 1935	3338	Lassen	Ashurst Mountain		Comment
UC506916	<i>Bromus orcuttianus</i>	George A. Fischer, Jr	Jul 14 1933	F261	Lassen	Lassen National Forest	1782	Comment

CALIFORNIA COUNTIES - From CCH database; July 2015

Specimen ID	Determination *	Collector	Collection Date	lection Num	County	Locality	Elevation in	Feedback
CAS299977	Bromus orcuttianus	John Thomas Howell	10-Jul-34	12554	Lassen	Black's Mountain.		Comment
UCD59065	Bromus orcuttianus	L. Whitney	06 25 1935	s.n.	Lassen	Lassen Co.: Ashurst Mt		Comment
CAS1086353	Bromus orcuttianus	Timothy S. Ross	23-Jun-94	8058	Los Angeles	Liebre Mountains. Sawmi	1514	Comment
GH361882	Bromus orcuttianus var	V. G. Duran	7/20/1933	3521	Los Angeles	Buckhorn, San Gabriel Mts.		Comment
LA13780	Bromus orcuttianus	Victor Duran	July 20 1933	3521	Los Angeles	San Gabriel Mountains, B	1981	Comment
SBBG56597	Bromus orcuttianus	V. Duran	Jul 20 1933	3521	Los Angeles	Buckhorn	1981	Comment
UCD59062	Bromus orcuttianus var	A. A. Beetle	06 25 1942	3640	Los Angeles	Los Angeles Co.: San Bernardino Mou		Comment
UCD59071	Bromus orcuttianus var	Peter Kamb	06 26 1948	1130	Los Angeles	Los Angeles Co.: South sic	731	Comment
UC641639	Bromus orcuttianus	G. L. Stebbins, Jr.	Jun 11 1939	2815	Madera	3 1/2 mi n of Ahwahnee S	1005	Comment
UCD59061	Bromus orcuttianus	P. B. Kennedy	08 01 1919	s.n.	Madera	Madera County: Kelty Me	1676	Comment
UCD59079	Bromus orcuttianus	K. Brandegee		s.n.	Madera	Madera Co.: Ellis Meadows		Comment
UCD59240	Bromus orcuttianus	Katharine Brandegee		s.n.	Madera	Madera Co.: Ellis Meadows		Comment
UCD59266	Bromus orcuttianus	P. B. Kennedy	08 05 1919	s.n.	Madera	Madera County: Kelty Meadows. Sie		Comment
UCR119229	Bromus orcuttianus	A. C. Sanders	Jul 9 2000	23565	Madera	Sierra Nevada Mtns. NE s	1067	Comment
CAS385166	Bromus orcuttianus	Ward B. Holt	Sept. 1, 1951	s.n.	Madera	Bass Lake Fish Hatchery.	1066	Comment
OBI2833	Bromus orcuttianus	Larry E. Brown	23-Jul-71	2068	Madera	Along State Rte 41 in Sierra Natl Fore		Comment
SEINET3245413	Bromus orcuttianus	J. S.	7/18/1933	505	Madera	about 9 miles above Bass	1981	Comment
GH361884	Bromus orcuttianus var	J. T. Howell	6/19/1938	13911	Marin	Cascade Canyon, Mill Valley		Comment
CAS275816	Bromus orcuttianus	C. R. Quick	July 25-31, 1938	2003	Mariposa	Signal Peak. Chowchilla Mountain.		Comment
DS135084	Bromus orcuttianus	John Thomas Howell	July 4th - 12th, 190	4360	Mariposa	Sierra Nevada Mountains	1524-2439	Comment
DS70137	Bromus orcuttianus	L. R. Abrams	Aug 11-1915	5428	Mariposa	Trail between Klilonette and Glacier		Comment
JEPS21740	Bromus orcuttianus	H. M. Hall and E. B. E	July, 1902	3401	Mariposa	vicinity of Sequoia and Hæ	1828	Comment
JEPS69206	Bromus orcuttianus	W. L. Jepson	Jun 28 1911	4295	Mariposa	Yosemite to Wawona (Eig	1828	Comment
JEPS69207	Bromus orcuttianus	W. L. Jepson	Jul 5 1909	3125	Mariposa	Yosemite Valley	1237	Comment
POM277328	Bromus orcuttianus	Lyman Benson	6 30 1936	7783	Mariposa	Mariposa Big Trees; Sierr.	1829	Comment
POM277339	Bromus orcuttianus	Lyman Benson	7 14 1936	7849	Mariposa	Teyana Canyon; Sierra Ne	1372	Comment
POM277340	Bromus orcuttianus	Lyman Benson	6 25 1936	7713	Mariposa	8 miles SW of Yosemite T	1677	Comment
SJSU13023	Bromus orcuttianus	C. W. Sharsmith	7/7/1944	4830	Mariposa	Merced Grove of Big Tree	1645	Comment
UC614938	Bromus orcuttianus	Beryl O. Schreiber	Jul 3 1936	2320	Mariposa	Yosemite Valley, Mirror L	1219	Comment
UC70694	Bromus orcuttianus	G. B. Grant		4360	Mariposa	Yosemite Valley		Comment
UC70759	Bromus orcuttianus	H. M. Hall and E. B. E	July, 1902	3401	Mariposa	vicinity of Sequoia and Hæ	1828	Comment
Read comments Feb 8 2011								
UCD59265	Bromus orcuttianus	Morris Halperin	08 19 1932	707	Mariposa	Mariposa Co.: Mariposa C	1737	Comment
UCSB39840	Bromus orcuttianus	Carl Sharsmith	7/28/1944	5051	Mariposa	Crane Flat Meadows; Yos	1920	Comment
YM-YOSE10933	Bromus orcuttianus	D. Graham Roy	7/13/1999	4080	Mariposa	CHILNUALNA FALLS TRAIL	1346	Comment

CALIFORNIA COUNTIES - From CCH database; July 2015

Specimen ID	Determination *	Collector	Collection Date	Collection Num	County	Locality	Elevation in	Feedback
YM-YOSE11782	Bromus orcuttianus	Peggy Moore	6/28/2003	S.N.	Mariposa	ELEVEN MILE MEADOW,	1633	Comment
YM-YOSE22501	Bromus orcuttianus	Sierra Smith, Ryan M	7/9/2009	260	Mariposa	Yosemite Valley, Northside	1207	Comment
YM-YOSE66637	Bromus orcuttianus	E. M. Woodham	7/15/1927		Mariposa	POHONO TRAIL		Comment
YM-YOSE66641	Bromus orcuttianus	Enid Michael	7/9/1928		Mariposa	EMERALD POOL ABOVE VERNAL FALL		Comment
SJSU13015	Bromus orcuttianus	C. W. Sharsmith	7/17/1944	4928	Mariposa	above W end Wawona Tunnel	1523	Comment
YM-YOSE66639	Bromus orcuttianus	Carl W. Sharsmith	7/17/1944	4928	Mariposa	WEST OF TURTLEBACK DAM	1523	Comment
CAS682947	Bromus orcuttianus	Walter Knight, Irja K	7-Jul-81	4295	Mendocino	Along roadside enroute to	1523	Comment
GH360306	Bromus orcuttianus	P. M. Peterson, J. M.	8/4/2006	19666	Mendocino	@ 36 mi E of Covelo on Mendocino F		Comment
								Read comments Jun 15 2014
GH361871	Bromus orcuttianus	R. W. Pohl	6/2/1963	9444	Mendocino	Hwy 1, Cottoneva Creek		Comment
								Read comments Jun 18 2014
GH361880	Bromus orcuttianus	A. A. Beetle	8/15/1944	3033	Modoc	n. of Lookout, wooded slopes above		Comment
HSC80908	Bromus orcuttianus	G. M. Riegel	Sep 6 1979	763	Modoc	South Warner Mountains	509	Comment
HSC80909	Bromus orcuttianus	G. M. Riegel	Aug 24 1978	146	Modoc	South Warner Mountains	509	Comment
HSC9255	Bromus orcuttianus	M. T. Milligan	Jul 29 1966	605	Modoc	West slope of Eagle Peak	1921	Comment
UC1037141	Bromus orcuttianus	Leo Whitney	1-Jul-35	3340	Modoc	15 mi nw of Canby (near	1462	Comment
UC53741	Bromus orcuttianus	M. S. Baker and Fran	Aug 20 1894		Modoc	near Forestdale	1371	Comment
UCD59057	Bromus orcuttianus	A. A. Beetle	08 15 1944	3033	Modoc	Modoc Co.: N of Lookout. Above Haç		Comment
GH361870	Bromus orcuttianus	M. S. Baker & F. P. Nutting			Modoc			Comment
UC53739	Bromus orcuttianus	unknown			Modoc	California		Comment
LA16671	Bromus orcuttianus	M. Lewis	Aug-55	394	Mono	Hall Natural Area, E of cabin		Comment
SJSU13016	Bromus orcuttianus	C. W. Sharsmith	7/26/1942	4471	Mono	NE slope Tioga Crest above	3200	Comment
YM-YOSE66640	Bromus orcuttianus	Carl W. Sharsmith	7/26/1942	4471	Mono	NE SLOPE TIOGA CREST. /	3200	Comment
UCD58495	Bromus orcuttianus	A. D. Gifford	07 12 1937	835	Mono	Mono Co.: 2 3/5 miles SE	2438	Comment
CAS628939	Bromus orcuttianus	Gordon H. True, John	15-Jul-65	2319A	Nevada	Banner Mountain, ca. 4 n	1188	Comment
CAS637469	Bromus orcuttianus	Gordon H. True, Barl	26-Jul-77	8380	Nevada	Independence Lake Water	2194	Comment
CAS648035	Bromus orcuttianus	Lillian S. Mott	June 5-66	LSM6645	Nevada	Mayflower Mine. N.I.D. d	731	Comment
CAS659169	Bromus orcuttianus	Gordon H. True	Sept. 15, 1961	261	Nevada	Banner Mountain, about	1097	Comment
CAS659170	Bromus orcuttianus	Gordon H. True	10-Jul-68	4341	Nevada	Highway 20 ca. 2.5 miles	1523	Comment
CAS659368	Bromus orcuttianus	Gordon H. True, J. T.	15-Jul-65	2359	Nevada	Omega Road between Or	1402	Comment
CAS707803	Bromus orcuttianus	L. S. Smith	10-Jun-26	1906	Nevada	Tahoe Forest. Above Bow	1829-1890	Comment
CDA16766	Bromus orcuttianus	G. F. Hrusa, J. Glazne	July 15 2001	15909	Nevada	Sierra Nevada Common, :	2163	Comment
CDA31604	Bromus orcuttianus	L. Ahart	Aug 9 2004	11369	Nevada	About 200 yards south of	1984	Comment
CHSC88144	Bromus orcuttianus	Lowell Ahart	07 17 2004	11272	Nevada	Near a small stream, very	1462	Comment
CHSC88425	Bromus orcuttianus	Lowell Ahart	08 09 2004	11369	Nevada	On a poor logging road, a	1984	Comment



CALIFORNIA COUNTIES - From CCH database; July 2015

Specimen ID	Determination *	Collector	Collection Date	lection Num	County	Locality	Elevation ir	Feedback
CHSC99914	Bromus orcuttianus	Lowell Ahart	07 18 2008	15126	Nevada	Along the P. G. & E. wate	1743	Comment
DS57048	Bromus orcuttianus	C. F. Sonne	1888	s.n.	Nevada	Truckee.		Comment
GH361869	Bromus orcuttianus	A. S. Hitchcock	7/15/1913	863	Nevada	Truckee		Comment
HSC97147	Bromus orcuttianus	L. Ahart	Aug 9 2004	11369	Nevada	About 200 yards S of Catf	1985	Comment
JEPS106256	Bromus orcuttianus	Lowell Ahart	07 17 2004	11272	Nevada	Near small stream, upper	1462	Comment
JEPS106350	Bromus orcuttianus	Lowell Ahart	08 09 2004	11369	Nevada	On a poor logging road, a	1984	Comment
JEPS114777	Bromus orcuttianus	Lowell Ahart	Jul 18 2008	15126	Nevada	Along the P. G. & E. wate	1743	Comment
JEPS73965	Bromus orcuttianus	Leland S. Smith	Jun 30 1931	2575	Nevada	on road to Pierce Meadows (a short		Comment
RSA299244	Bromus orcuttianus	G. H. True, Barbara T	7 26 1977	8380	Nevada	west of Independence La	2195	Comment
RSA700364	Bromus orcuttianus	L. Ahart	7 17 2004	11272	Nevada	Very upper reaches of Ste	1463	Comment
RSA700784	Bromus orcuttianus	L. Ahart	8 9 2004	11369	Nevada	about 200 yards south of	1985	Comment
SCFS758	Bromus orcuttianus	E. Davidson	19-Jul-64	071964-8	Nevada	Sagehen Creek Field Stati	1950	Comment
SJSU7627	Bromus orcuttianus	E. Davidson	7/17/1964		Nevada	back of University of Calif	1950	Comment
UCR232279	Bromus orcuttianus	George K. Helmkamj	Sep 30 2011	18365	Nevada	Northern Sierra Nevada M	1581	Comment
CAS1121712	Bromus orcuttianus	G. K. Helmkamp, Am	12-Jul-09	15177	Placer	Sierra Nevada Mountains	1230	Comment
CAS410326	Bromus orcuttianus	Peter H. Raven	August 4, 1956.	9999	Placer	Sierra Nevada. 1.0 mile from Blue Ca		Comment
CAS659182	Bromus orcuttianus	R. F. Hoover	Sept. 7, 1967	10858	Placer	Antone Meadow.		Comment
CAS707805	Bromus orcuttianus	L. S. Smith	10-Sep-25	1727	Placer	Tahoe Forest. Near Emigr	1523	Comment
CDA15649	Bromus orcuttianus	G. F. Hrusa, J. Glazne	July 18 1999	15197	Placer	Lake Tahoe Wooded slop	1904	Comment
HSC11184	Bromus orcuttianus	A. S. Hitchcock	Jul 15 1913	863	Placer	Trukee		Comment
JEPS69205	Bromus orcuttianus	Leland S. Smith	Jun 4 1926	1883	Placer	above Bullion Mine (Tahc	1066	Comment
LA13781	Bromus orcuttianus	B. Bolt	July 3 1934	75	Placer	top of Sawtooth Ridge	1219	Comment
OBI22383	Bromus orcuttianus	Robert F. Hoover	7-Sep-67	10858	Placer	Antone Meadow		Comment
SACT000616	Bromus orcuttianus	D. Meyer	8/20/1983		Placer	to summit at first lake, st	2000	Comment
SACT000618	Bromus orcuttianus	D. Meyer	7/29/1984		Placer		1645.92	Comment
SACT000619	Bromus orcuttianus	Michael Baad	7/23/1983		Placer	more than .25 mile on ro.	1828.8	Comment
SACT000620	Bromus orcuttianus	Michael Baad	7/14/1976		Placer	open bushy slope. 1.3 mil	1554.48	Comment
SACT000621	Bromus orcuttianus	D. Meyer	7/3/1983		Placer	5.4 miles from Forest Hill	1234.44	Comment
SACT000623	Bromus orcuttianus	Michael Baad	7/15/1983		Placer	1 mile east of junction wi	1524	Comment
SBBG117239	Bromus orcuttianus	B. Crampton	Jul 21 1964	7126	Placer	Blue Cyn	1430	Comment
SBBG22672	Bromus orcuttianus	M. S. Walters	Jun 21 1960		Placer	Hwy 89 just S of Tahoe City, 0.3 mi S		Comment
SBBG22673	Bromus orcuttianus	M. S. Walters	Jun 21 1960		Placer	Hwy 89, 0.3 mi S of Truckee River Bri		Comment
SBBG22674	Bromus orcuttianus	M. S. Walters	Jun 22 1960		Placer	Hwy 28 at Brockway, Lake Tahoe		Comment
SBBG22675	Bromus orcuttianus	M. S. Walters	Jun 22 1960		Placer	Hwy 28 at Brockway, Lake Tahoe		Comment
SBBG26324	Bromus orcuttianus	B. Crampton	Jul 21 1964		Placer	Blue Cyn	1430	Comment

## CALIFORNIA COUNTIES - From CCH database; July 2015

8

Specimen ID	Determination *	Collector	Collection Date	Collection Num	County	Locality	Elevation in	Feedback
SBBG29016	Bromus orcuttianus	B. Crampton	Jul 26 1967		Placer	ca. 3 mi NW of Kings Beach	2133	Comment
SEINET238822	Bromus orcuttianus	Beecher Crampton	7/26/1967	8152	Placer	North end of Lake Tahoe ca. 3 miles N		Comment
SEINET3923248	Bromus orcuttianus	Beecher Crampton	7/21/1964	7126	Placer	Blue Canyon.; 0	1430	Comment
UC1131101	Bromus orcuttianus	H. S. Yates	Aug 8 1936	5981	Placer	near Meeks Bay	1920	Comment
UC1162317	Bromus orcuttianus	R. F. Hoover	Sep 7 1967	10858	Placer	Antone Meadow		Comment
UCD22238	Bromus orcuttianus	Beth Lowe Corbin	08 02 1982	165	Placer	Onion Creek Campground	1840	Comment
UCD32815	Bromus orcuttianus	Beecher Crampton	07 21 1964	7126	Placer	Placer County, Blue canyon	1430	Comment
UCD33389	Bromus orcuttianus	Beecher Crampton	07 26 1967	8152	Placer	Placer County, north end	1920	Comment
UCD34880	Bromus orcuttianus	Beecher Crampton	07 09 1964	7107	Placer	Placer County, Emigrant C	1615	Comment
UCD37042	Bromus orcuttianus	Beecher Crampton	07 17 1956	3723	Placer	Placer County, Blue Canyon	1432	Comment
UCD59067	Bromus orcuttianus	L. S. Smith	Jul-16	627	Placer	Placer Co.: Squaw Valley	2042	Comment
UCD59245	Bromus orcuttianus	Beecher Crampton	07 08 1959	5416	Placer	Placer Co.: Lake Tahoe, al	1950	Comment
UCD59271	Bromus orcuttianus	Beecher Crampton	07 17 1956	3723	Placer	Placer Co.: Blue Canyon	1432	Comment
UCR151937	Bromus orcuttianus	Beecher Crampton	Jul 21 1964	7126	Placer	Sierra Nevada Mountains	1431	Comment
UCR215974	Bromus orcuttianus	George K. Helmkamp	Jul 12 2009	15177	Placer	Sierra Nevada Mountains	1230	Comment
UCR240902	Bromus orcuttianus	George K. Helmkamp	Jun 19 2012	19215	Placer	Northern Sierra Nevada M	1052	Comment
CAS848518	Bromus orcuttianus	Catherine Best	2-Aug-81	s.n.	Placer	Sierra Nevada. About 2 miles southw		Comment
UCD59244	Bromus orcuttianus	L. T. Burcham, H. W.	07 31 1962	s.n.	Placer	Placer Co.: Upper middle	1828	Comment
UCD59270	Bromus orcuttianus	Beecher Crampton	07 26 1967	8152	Placer	Placer Co.: Ca. 3 miles NV	2133	Comment
CAS178010	Bromus orcuttianus	John Thomas Howell	20-Jul-26	2088	Plumas	Near Prattville.	1462	Comment
CAS272713	Bromus orcuttianus	Joseph A. Ewan	25-Jun-34	8227	Plumas	Gold Lake Road above De	1676	Comment
CAS304710	Bromus orcuttianus	C. R. Quick	31-Jul-42	42-46	Plumas	Near Quincy.		Comment
CAS324228	Bromus orcuttianus	Thomas H. Kearney	Aug. 14-26, 1944	7	Plumas	Lake Almanor. Near Prattville.		Comment
CAS372795	Bromus orcuttianus	John Thomas Howell	28-Jun-51	27656A	Plumas	Sierra Nevada. Johnsville.	1584	Comment
CAS372798	Bromus orcuttianus	John Thomas Howell	28-Jun-51	27656	Plumas	Sierra Nevada. Johnsville.	1584	Comment
CAS426007	Bromus orcuttianus	John Thomas Howell	July 21, 1960.	35860	Plumas	Lassen Volcanic National	1767	Comment
CAS426021	Bromus orcuttianus	George W. Gillett	17-Jul-57	805	Plumas	Lassen Volcanic National	1661	Comment
CAS659167	Bromus orcuttianus	John Thomas Howell	22-Jul-75	51363	Plumas	Sierra Nevada. 2 miles no	1173	Comment
CAS659183	Bromus orcuttianus	Walter Knight, Irja Ki	7/26/1966	1576	Plumas	Butterfly Botanical Area a	1097	Comment
CAS659184	Bromus orcuttianus	John Thomas Howell	11-Jun-68	2352	Plumas	Sierra Nevada. Butterfly E	883	Comment
CAS659185	Bromus orcuttianus	John Thomas Howell	9-Jul-73	49722	Plumas	Sierra Nevada. Round Val	1371	Comment
CAS659361	Bromus orcuttianus	John Thomas Howell	11-Jun-68	2368	Plumas	Sierra Nevada. Butterfly E	883	Comment
CAS659362	Bromus orcuttianus	Walter Knight, Irja Ki	6/18/1966	1628	Plumas	Butterfly Botanical Area a	1097	Comment
CAS659363	Bromus orcuttianus	Lewis S. Rose	27-Jul-66	66060	Plumas	Butterfly Valley. 3 miles v	1066	Comment
CAS659367	Bromus orcuttianus	Clare B. Hardham	Aug. 9, 1970	17716A	Plumas	Road to Thompson Peak	1829-2134	Comment

CALIFORNIA COUNTIES - From CCH database; July 2015

Specimen ID	Determination *	Collector	Collection Date	Collection Num	County	Locality	Elevation in	Feedback
CAS98668	Bromus orcuttianus	A. A. Heller	7-Jul-15	12053	Plumas	Near the summit of Soap	1676	Comment
CDA13439	Bromus orcuttianus	G. F. Hrusa, B. Smith	July 16 1996	13286	Plumas	Sierra Nevada Common p	2000	Comment
CDA14125	Bromus orcuttianus	G. F. Hrusa	May 30 1997	13815	Plumas	Sierra Nevada Near sumn	1350	Comment
CHSC101947	Bromus orcuttianus	Lowell Ahart, John D	07 13 2009	16037	Plumas	On dry soil, on the east si	1476	Comment
CHSC102065	Bromus orcuttianus	Lowell Ahart, John D	07 15 2009	16092	Plumas	On dry rocky soil, under t	1517	Comment
CHSC24278	Bromus orcuttianus	K. R. Stern	07 23 1975		Plumas	W side of Lake Almanor		Comment
CHSC40996	Bromus orcuttianus	J. D. Jokerst	07 10 1984	2096	Plumas	Along the edges of Indian	1264	Comment
CHSC65874	Bromus orcuttianus	L. P. Janeway	08 24 1995	4900	Plumas	Near head of small weste	1935	Comment
CHSC76154	Bromus orcuttianus	G. F. Hrusa	05 30 1997	13815	Plumas	Sierra Nevada. Near sumi	1350	Comment
CHSC80903	Bromus orcuttianus	Lowell Ahart, Vernor	07 23 2001	8998	Plumas	Along the edge of the dir	1828	Comment
CHSC88192	Bromus orcuttianus	Lowell Ahart	07 27 2004	11319	Plumas	On the west side of the d	1711	Comment
CHSC91915	Bromus orcuttianus	Lowell Ahart, Joseph	08 09 2005	12268	Plumas	Meadow near forest edge	1597	Comment
CHSC99945	Bromus orcuttianus	Lowell Ahart	08 14 2008	15212	Plumas	300 yards northeast of th	1571	Comment
GH361876	Bromus orcuttianus	L. S. Rose	7/10/1967	67152	Plumas	3 mi. w. of Keddie, Butterfly Valley		Comment
JEPS102748	Bromus orcuttianus	Lowell Ahart	7/23/2001	8998	Plumas	Along the edge of the dir	1828	Comment
JEPS106342	Bromus orcuttianus	Lowell Ahart	07 27 2004	11319	Plumas	On the west side of the d	1711	Comment
JEPS107633	Bromus orcuttianus	Lowell Ahart, Joseph	08 09 2005	12268	Plumas	Meadow near forest edge	1597	Comment
JEPS114819	Bromus orcuttianus	Lowell Ahart	Aug 14 2008	15212	Plumas	300 yards northeast of th	1571	Comment
JEPS115888	Bromus orcuttianus	Lowell Ahart, John D	07 15 2009	16092	Plumas	On dry rocky soil, under t	1517	Comment
JEPS115941	Bromus orcuttianus	Lowell Ahart, John D	07 13 2009	16037	Plumas	On dry soil, on the east si	1476	Comment
JEPS28302	Bromus orcuttianus	George W. Gillett	Jul 17 1957	805	Plumas	Lassen Volcanic National	1661	Comment
OBI22381	Bromus orcuttianus	Lewis S. Rose	27-Jul-66	66060	Plumas	Butterfly Valley 3 mi W o	1066	Comment
RSA184943	Bromus orcuttianus	L. S. Rose	7 27 1966	66060	Plumas	Butterfly Valley, 3 mi. w.	1067	Comment
RSA201312	Bromus orcuttianus	J. T. Howell	8 20 1960	36274	Plumas	Drakesbad	1677-1829	Comment
RSA715686	Bromus orcuttianus	L. Ahart	8 9 2005	12268	Plumas	north of a small drainage	1598	Comment
RSA795000	Bromus orcuttianus	L. Ahart, John Dittes	7 15 2009	16092	Plumas	Under the power line on	1518	Comment
SACT000624	Bromus orcuttianus	H. Skidmore	6/5/1934		Plumas		2011	Comment
SBBG115913	Bromus orcuttianus	J. T. Howell	Jul 22 1975	51363	Plumas	ca. 2 mi NW of Spring Ga	1173	Comment
SEINET208632	Bromus orcuttianus	Lewis S. Rose	7/10/1967	67152	Plumas	3 mi. W. of Keddie, Butterfly Valley		Comment
SEINET4343728	Bromus orcuttianus	Ahart, Lowell, John D	7/15/2009	16092	Plumas	Yellow Pine Forest; under	1517	Comment
UC1131111	Bromus orcuttianus	C. W. Hanks	Aug 9 1934	23	Plumas	Mountains n of Sierra Val	1828	Comment
UC1131112	Bromus orcuttianus	G. T. Nordstrom	Jul 9 1934	209	Plumas	1 1/4 mi se of Mount Ara	1584	Comment
UC641670	Bromus orcuttianus	G. L. Stebbins, Jr.	Jul 7 1939	2914	Plumas	1.7 mi e of Meadow Valley (on road 1		Comment
UCD59058	Bromus orcuttianus	A. A. Heller	07 07 1915	12053	Plumas	Plumas Co.: Near the surr	1676	Comment
UCD59059	Bromus orcuttianus	L. Whitney	06 24 1935	s.n.	Plumas	Lassen Co.: Ashurst Mt		Comment

## CALIFORNIA COUNTIES - From CCH database; July 2015

10

Specimen ID	Determination *	Collector	Collection Date	Section Num	County	Locality	Elevation in	Feedback
UCD59258	<i>Bromus orcuttianus</i>	G. L. Stebbins, Jr.	07 07 1939	2914	Plumas	Plumas Co.:1.7 miles east of Meadov		Comment
UCD59261	<i>Bromus orcuttianus</i>	John Thomas Howell	07 20 1926	2088	Plumas	Plumas Co.: Near Prattvill	1462	Comment
UCD59263	<i>Bromus orcuttianus</i>	James I. Mallory	08 21 1969	359	Plumas	Plumas Co.: 1 1/2 miles n	1523	Comment
UCD59268	<i>Bromus orcuttianus</i>	Lewis S. Rose	07 10 1967	67152	Plumas	Plumas County: 3 miles W	1097	Comment
UCD59269	<i>Bromus orcuttianus</i>	John Thomas Howell	08 20 1960	36274	Plumas	Plumas Co.: Lassen Volca	1676-1829	Comment
JEPS76216	<i>Bromus orcuttianus</i>	W. L. Jepson	Jul 29 1939	19276	Plumas	Meadow Valley, Spring H	1219	Comment
SJSU5731	<i>Bromus orcuttianus</i>	Lewis S. Rose	7/10/1967	67152	Plumas	Butterfly Valley 3 mi W o	1097	Comment
DS57063	<i>Bromus orcuttianus</i> var H. M. Hall		Jun-01	2301	Riverside	San Jacinto Mountains. W	1737	Comment
GH361885	<i>Bromus orcuttianus</i> var M. F. Spencer		6/27/1919	1232	Riverside	Idyllwild. San Jacinto Mts.		Comment
POM1281	<i>Bromus orcuttianus</i> var H. M. Hall			2301	Riverside	San Jacinto Mountains. W	1738	Comment
Read comments Aug 11 2009								
POM47446	<i>Bromus orcuttianus</i> var Mary F. Spencer		6 27 1919	1232	Riverside	Idyllwild, San Jacinto Mo	1616	Comment
POM48965	<i>Bromus orcuttianus</i> var P. A. Munz, I. M. Joh		7 27 1924	8735	Riverside	Dark Canyon, San Jacinto	2287	Comment
RSA326150	<i>Bromus orcuttianus</i> var John F. Emmel		6 21 1981	785	Riverside	San Jacinto Mountains; Ic	1524	Comment
RSA326154	<i>Bromus orcuttianus</i> var John F. Emmel		5 25 1981	771	Riverside	San Jacinto Mountains; Ic	1677	Comment
RSA326156	<i>Bromus orcuttianus</i> var John F. Emmel		5 25 1981	7769	Riverside	San Jacinto Mountains; Ic	1524	Comment
RSA326157	<i>Bromus orcuttianus</i> var John F. Emmel		5 25 1981	768	Riverside	San Jacinto Mountains; Ic	1524	Comment
SDSU955	<i>Bromus orcuttianus</i> var H. Wedberg		7/28/1962	1001	Riverside	On dirt road about 2.5 mi	2286	Comment
SDSU956	<i>Bromus orcuttianus</i> var H. Wedberg		7/28/1962	1001	Riverside	On dirt road about 2.5 mi	2286	Comment
SEINET258474	<i>Bromus orcuttianus</i> var Michael Curto, Linda		6/25/1990	679	Riverside	San Jacinto Mtns., ca 3 km SE of Pine		Comment
UCD59074	<i>Bromus orcuttianus</i> var Peter Kamb		07 03 1948	1141a	Riverside	Riverside County: Hall Ca	1645	Comment
UCD59075	<i>Bromus orcuttianus</i> var Peter Kamb		07 03 1948	1141a	Riverside	Riverside County: Hall Ca	1645	Comment
GH361878	<i>Bromus orcuttianus</i> L. Abrams		7/22/1902	2799	San Bernardino	Fredalba		Comment
GH361886	<i>Bromus orcuttianus</i> var S. B. Parish		6/5/1907	11304	San Bernardino	City Creek, San Bernadino Mts.		Comment
POM112246	<i>Bromus orcuttianus</i> var Marcus E. Jones		7 19 1900	sn.	San Bernardino	Bear Valley.	2012	Comment
POM113055	<i>Bromus orcuttianus</i> var Chas. H. Quibell			59	San Bernardino	North slope of Santa Ana	2256	Comment
POM113057	<i>Bromus orcuttianus</i> var Chas. H. Quibell			126	San Bernardino	Above the Dam on trail fr	2165	Comment
POM145419	<i>Bromus orcuttianus</i> var J. B. Feudge			441	San Bernardino	Camp Angelus, San Berna	1768	Comment
POM158057	<i>Bromus orcuttianus</i> var Le Roy Abrams		7 22 1902	2799	San Bernardino	Fredalba, San Bernardino Mountains		Comment
POM262992	<i>Bromus orcuttianus</i> var J. C. Roos		7 20 1937	362	San Bernardino	Camp Angelus, San Bernardino Mour		Comment
POM365001	<i>Bromus orcuttianus</i> var M. B. Dunkle		7 5 1934	4031	San Bernardino	Barton Flats.	2043	Comment
RSA126895	<i>Bromus orcuttianus</i> var H. S. Yates		6 26 1937	6694	San Bernardino	2 miles W of Barton Flat	1768	Comment
RSA751360	<i>Bromus orcuttianus</i> var Orlando Mistretta		5 26 2009	3743	San Bernardino	Santa Ana River Canyon. '	1954	Comment
RSA90207	<i>Bromus orcuttianus</i> var F. W. Peirson		Jul 11 1929	8471	San Bernardino	City Creek Road along the	2134	Comment
SBBG56598	<i>Bromus orcuttianus</i> M. N. Ackley		Jun-28	43	San Bernardino	San Bernardino Mtns	1523	Comment

CALIFORNIA COUNTIES - From CCH database; July 2015

Specimen ID	Determination *	Collector	Collection Date	Collection Num	County	Locality	Elevation in	Feedback
SD112423	Bromus orcuttianus	J. R. Swallen	3-Aug-41	1213	San Bernardino	San Bernardino Mts., Strawberry Pea		Comment
UCR180298	Bromus orcuttianus	Scott D. White, Kent	Jun 20 2006	11555	San Bernardino	San Bernardino Mtns Big	2149	Comment
UCR215544	Bromus orcuttianus var	Orlando Mistretta	May 26 2009	3743	San Bernardino	Transverse Ranges; San B	1970	Comment
UCR227264	Bromus orcuttianus	Orlando Mistretta	Jul 10 2009	3992	San Bernardino	San Bernardino Mountair	1910	Comment
UCR237702	Bromus orcuttianus	Orlando Mistretta	Jul 08 2010	5371	San Bernardino	San Bernardino Mountair	1842	Comment
UCR238931	Bromus orcuttianus	Thomas Stoughton, .	Jun 30 2010	316	San Bernardino	Transverse Ranges; San B	2150	Comment
DS180428	Bromus orcuttianus	LeRoy Abrams	30-Jun-03	3915	San Diego	Cuyamaca Mountain.		Comment
HSC11185	Bromus orcuttianus	A. S. Hitchcock	Jul 30 1915	864	San Diego	Cleveland National Forest	1700	Comment
JEPS82387	Bromus orcuttianus	A. S. Hitchcock	Jul 30 1915	864	San Diego	e of San Diego (near Cuya	1700	Comment
Read comments Jul 21 2008								
POM155962	Bromus orcuttianus	Le Roy Abrams	6 30 1903	3945	San Diego	Cuyamaca Mountain.		Comment
SD121271	Bromus orcuttianus var	Michael Curto	3-Jul-86	334	San Diego	Santa Ysabel Indian Reser	1615	Comment
SD121602	Bromus orcuttianus	Michael Curto	21-Jul-87	408	San Diego	Frequent understory corr	1590	Comment
SD16226	Bromus orcuttianus	Frank F. Gander	10-Jul-36	2791	San Diego	Slope of North Peak, Cuyamaca Mts.		Comment
SD16253	Bromus orcuttianus	Frank F. Gander	10-Jul-36	2819	San Diego	North slope of Middle Peak, Cuyama		Comment
SD198880	Bromus orcuttianus var	Jon P. Rebman, Kare	9-Jun-09	18008	San Diego	Cuyamaca Rancho State F	1748	Comment
SD198881	Bromus orcuttianus var	Jon P. Rebman, Jean	16-Jun-09	18143	San Diego	Cuyamaca Rancho State F	1625	Comment
SD210598	Bromus orcuttianus var	Larry Hendrickson, N	7-Jul-08	3108	San Diego	Palomar Mountain State	1395	Comment
SD210599	Bromus orcuttianus var	Larry Hendrickson	13-Jul-06	1743	San Diego	Cuyamaca Rancho State F	1648	Comment
SD22184	Bromus orcuttianus	Frank F. Gander	6-Aug-38	6322	San Diego	Chimney Creek, Palomar Mountian (I		Comment
SDSU17872	Bromus orcuttianus	Sterling Carter Keele	6/7/1971	615	San Diego	Alpine, San Diego Co., California, USA		Comment
SEINET3222682	Bromus orcuttianus var	Bruce D. Parfitt	6/21/1984	3319	San Diego	Around Agua Dulce camp	1676	Comment
UC121268	Bromus orcuttianus	T. S. Brandegees	Aug. 1, 1898		San Diego	Palomar		Comment
UCR212715	Bromus orcuttianus var	Jon P. Rebman, Kare	Jun 9 2009	18008	San Diego	Cuyamaca Rancho State F	1749	Comment
DS189678	Bromus orcuttianus	Charles Russell Orcu	Jul 1884	s.n.	San Diego	NE Smtih Mountain, near San Diego		Comment
UCD59066	Bromus orcuttianus	Ben Madson	07 20 1956	s.n.	San Diego	San Diego County		Comment
RSA201514	Bromus orcuttianus	Robert F. Hoover	6 12 1964	9056	San Luis Obispo	Near Rocky Butte Fire Lookout.		Comment
RSA814044	Bromus orcuttianus	David J. Keil, Art Wel	4 29 1984	18202	San Luis Obispo	Mixed evergreen forest in canyon bo		Comment
SBBG56596	Bromus orcuttianus	P. Bartholomew	Jun 29 1937		Santa Barbara	San Rafael Mtns: Big Pine		Comment
Read comments Jul 22 2006								
CAS1106610	Bromus orcuttianus	R. C. Wenk, P. Hopki	20-Jun-08	884	Shasta	Castle Crags State Park. A	655	Comment
CAS97599	Bromus orcuttianus	L. E. Smith	4-Jul-14	735	Shasta	Unspecified.		Comment
CAS97652	Bromus orcuttianus	Alice Eastwood	ine 29, July 11, 191	930	Shasta	Goose Valley.		Comment
CAS97744	Bromus orcuttianus	Alice Eastwood	ine 29, July 11, 191	985	Shasta	Goose Valley.		Comment
CHSC85460	Bromus orcuttianus	G. F. Hrusa, T. D. Wil	06 10 1996	12945	Shasta	Northern California. Lass	1580	Comment

## CALIFORNIA COUNTIES - From CCH database; July 2015

12

Specimen ID	Determination *	Collector	Collection Date	Collection Num	County	Locality	Elevation in	Feedback
JEPS28303	Bromus orcuttianus	George W. Gillett	Jul 11 1957	705	Shasta	1/4 mi above Manzanita	1889	Comment
JEPS72972	Bromus orcuttianus	W. L. Jepson	Jul 4 1940	20131	Shasta	Little Hatchet Creek	1158	Comment
POM264305	Bromus orcuttianus	A. A. Beetle	6 30 1941	2849	Shasta	Larsen [Lassen] National	1220	Comment
RSA91693	Bromus orcuttianus	F. W. Peirson	Jul 16 1932	10304	Shasta	Burney Spring	1433	Comment
SD104414	Bromus orcuttianus	Reid Moran	25-Jun-78	26085	Shasta	Open woods West of Littl	725	Comment
UC1131113	Bromus orcuttianus	C. J. Kraebel	May 6 1934	25	Shasta	North Fork of Squaw Cree	1219	Comment
UC501571	Bromus orcuttianus	Frank W. Peirson	Jul 16 1932	10304	Shasta	Burney Spring	1432	Comment
UC53641	Bromus orcuttianus	W. L. Jepson	1895		Shasta	Shasta		Comment
CAS426023	Bromus orcuttianus	George W. Gillett	11-Jul-57	705	Shasta	Lassen Volcanic National	1889	Comment
UCD59242	Bromus orcuttianus	R. J. Day	09 26 1962	3	Shasta	Shasta Co.: Latour State F	1676	Comment
UCD59256	Bromus orcuttianus	Leo Whitney	07 12 1934	2163	Shasta	Shasta Co.: Logan Mount	1981	Comment
JEPS75576	Bromus orcuttianus	W. L. Jepson	Aug 4 1934	16850	Sierra	2 mi e of Bassett Station	1706	Comment
JEPS75676	Bromus orcuttianus	W. L. Jepson	Aug 4 1934	16850	Sierra	2 mi e of Bassett Station	1706	Comment
UCD59238	Bromus orcuttianus	P. B. Kennedy	08 29 1929	s.n.	Sierra	Sierra Co.: Highway, Sierra City to Sie		Comment
UCD59260	Bromus orcuttianus	A. A. Beetle	08 17 1944	3041	Sierra	Sierra Co.: Near summit c	1935	Comment
UCD59262	Bromus orcuttianus	L. S. Smith	06 30 1916	723	Sierra	Sierra Co.: Dog Valley east side		Comment
UCD59267	Bromus orcuttianus	L. S. Smith	06 30 1916	723	Sierra	Sierra Co.: Dog Valley east side		Comment
CAS1106634	Bromus orcuttianus	R. C. Wenk	24-Jul-08	915	Siskiyou	SW side of Mount Shasta	1676	Comment
CAS538233	Bromus orcuttianus	R. E. Frenkel	13-Jul-63	229	Siskiyou	On Everitt Memorial High	1545	Comment
CAS97616	Bromus orcuttianus	L. E. Smith	6-Jul-14	747	Siskiyou	Sisson.		Comment
CAS97653	Bromus orcuttianus	A. A. Heller	18-Jul-15	12124	Siskiyou	Metcalf's ranch, base of Mount Eddy		Comment
DS57058	Bromus orcuttianus	A. A. Heller	13-Jun-05	8026	Siskiyou	Near Shasta Springs. Along the railro		Comment
DS581490	Bromus orcuttianus	H. A. Thomas, J. H. T	21-Jul-54	4432	Siskiyou	Salmon-Trinity Mountain	1158-1219	Comment
DS70092	Bromus orcuttianus	A. A. Heller	18-Jul-15	12124	Siskiyou	Metcalf's ranch, base of Mount Eddy		Comment
DS89614	Bromus orcuttianus	A. A. Heller	13-Jun-05	8026	Siskiyou	Near Shasta Springs.		Comment
GH360310	Bromus orcuttianus	P. M. Peterson, J. M.	8/10/2006	19787	Siskiyou	Scott Mountain summit, 8.3 mi SE of		Comment
GH361872	Bromus orcuttianus	A. A. Heller	6/13/1905	8026	Siskiyou	along the railroad just above Shasta		Comment
GH361879	Bromus orcuttianus	A. A. Heller	7/18/1915	12124	Siskiyou	Metcalf's ranch, base of Mt. Eddy		Comment
HSC22856	Bromus orcuttianus	J. O. Sawyer	Jun 11 1969	816	Siskiyou	Ridge next to C.C.C. road,	1357	Comment
HSC22857	Bromus orcuttianus	J. O. Sawyer	Jul 9 1969	1212	Siskiyou	Near C.C.C. road, N of Su	1433	Comment
HSC22858	Bromus orcuttianus	J. O. Sawyer	Jun 12 1969	909	Siskiyou	Along C.C.C. road just S o	1463	Comment
HSC26613	Bromus orcuttianus	J. P. Smith, Steve Sel	Jun 15 1970	3922	Siskiyou	10 mi. NW of Forks of Salmon		Comment
HSC30540	Bromus orcuttianus	Frederick W. Oetting	Sep 2 1968	664	Siskiyou	Marble Mountain Wilder	1869	Comment
HSC30542	Bromus orcuttianus	Frederick W. Oetting	Aug 16 1969	1392	Siskiyou	Near English Lake, Salmo	1707	Comment
HSC39663	Bromus orcuttianus	J. P. Smith, J. O. Saw	Jul 4 1972	5736	Siskiyou	Parrott Mill Rd, 2 mi. S of	1341	Comment

## CALIFORNIA COUNTIES - From CCH database; July 2015

13

Specimen ID	Determination *	Collector	Collection Date	Section Num	County	Locality	Elevation in	Feedback
HSC42894	Bromus orcuttianus	Ken Stillman	Aug 15 1976	410	Siskiyou	Clearcut at junction of Sp	732	Comment
HSC42950	Bromus orcuttianus	J. O. Sawyer, Ken Stil	Jul 1 1976	2776	Siskiyou	Streamside terraces and l	732	Comment
HSC67810	Bromus orcuttianus	J. O. Sawyer, J. Cole	Jul 22 1980	3958	Siskiyou	NW slopes of Cedar Mtn.	1524	Comment
HSC68521	Bromus orcuttianus	Maralyn A. Renner	Jun 23 1980	983	Siskiyou	W Fork Seiad Creek	878	Comment
HSC778	Bromus orcuttianus	William J. Ferlatte	Aug 17 1967	953	Siskiyou	Yellow Rose Mine	1982	Comment
JEPS71166	Bromus orcuttianus	George D. Butler	Jul 20 1908	469	Siskiyou	Humbug Creek		Comment
JEPS80603	Bromus orcuttianus	Gilbert Muth	Jul 29 1966	460	Siskiyou	Marble Mountains Wilde	1798	Comment
POM90566	Bromus orcuttianus	A. A. Heller	Jun 13 1905	8026	Siskiyou	near Shasta Springs [Siskiyou Co.?--cr		Comment
RSA184787	Bromus orcuttianus	Gilbert Muth	7 29 1966	460	Siskiyou	Marble Valley, Marble M	1799	Comment
RSA239073	Bromus orcuttianus	Frederick W. Oetting	8 16 1969	1392	Siskiyou	near English Lake. The Salmon Moun		Comment
RSA239074	Bromus orcuttianus	Frederick W. Oetting	9 4 1969	1639	Siskiyou	On south side of Hancock	1936	Comment
RSA239075	Bromus orcuttianus	Frederick W. Oetting	8 5 1969	1207	Siskiyou	Willow Spring on English	1677	Comment
RSA239076	Bromus orcuttianus	Frederick W. Oetting	8 4 1969	1157	Siskiyou	near Halfway Spring betw	1829	Comment
RSA239077	Bromus orcuttianus	Frederick W. Oetting	8 6 1969	1246	Siskiyou	Below Pine Lake Basin. Th	1829	Comment
RSA239078	Bromus orcuttianus	Frederick W. Oetting	8 3 1969	1140	Siskiyou	Above English Lake. The S	1829	Comment
RSA239079	Bromus orcuttianus	Frederick W. Oetting	9 2 1968	664	Siskiyou	Southwest side of Upper	1869	Comment
SJSU6526	Bromus orcuttianus	R. W. Trivelpiece	6/15/1972	113	Siskiyou	Vann Creek near Bear Pe	1341	Comment
UC1145165	Bromus orcuttianus	Joseph P. Tracy	Jul 18 1950	19219	Siskiyou	3 air mi nw from mouth c	1097	Comment
UC1190229	Bromus orcuttianus	Ira L. Wiggins	Jul 24 1955	13497	Siskiyou	between upper reaches c	1645	Comment
UC1265362	Bromus orcuttianus	F. W. Oettinger	Sep 2 1968	664	Siskiyou	Salmon Mountains, sw si	1868	Comment
UC1265365	Bromus orcuttianus	F. W. Oettinger	Aug 16 1969	1392	Siskiyou	near English Lake (Salmo	1706	Comment
UC1265366	Bromus orcuttianus	Frederick W. Oetting	Aug 6 1969	1246	Siskiyou	below Pine Lake Basin (in	1828	Comment
UC144490	Bromus orcuttianus	A. A. Heller	Jun 13 1905	8026	Siskiyou	near Shasta Springs		Comment
UC164917	Bromus orcuttianus	Geo. D. Butler	Jul 20 1908	469	Siskiyou	Humbug Creek		Comment
UC73779	Bromus orcuttianus	W. A. Setchell and C.	Jul 15 1902		Siskiyou	Mount Shasta, Sisson Sisson; Mount		Comment
UCD59078	Bromus orcuttianus	R. Tofsrud	08 03 1949	s.n.	Siskiyou	Siskiyou Co.: Soap Creek l	1828	Comment
UCD59243	Bromus orcuttianus	Joseph P. Tracy	07 18 1950	19219	Siskiyou	Siskiyou Co.: Prospect Hil	1097	Comment
UCD59249	Bromus orcuttianus	A. A. Heller	07 18 1915	12124	Siskiyou	Siskiyou Co.: Metcalf's ranch, base of		Comment
UCD59251	Bromus orcuttianus	R. Tofsrud	08 01 1948	s.n.	Siskiyou	Siskiyou County: Along ro 1219-1524		Comment
UCD59254	Bromus orcuttianus	Beecher Crampton	08 21 1956	3833	Siskiyou	Siskiyou Co.: Canyon slop	1523	Comment
UCD59264	Bromus orcuttianus	R. Tofsrud	08 03 1949	s.n.	Siskiyou	Siskiyou Co.: Soap Creek l	1828	Comment
DS10624	Bromus orcuttianus	W. R. Dudley	August 15, 1899.	s.n.	Siskiyou	Toward Black Fox.		Comment
SEINET3245417	Bromus orcuttianus	A. A. Heller	6/13/1905	6454	Siskiyou	Near Shasta Springs		Comment
SEINET3923251	Bromus orcuttianus	R. E. Frenkel	7/13/1963	227	Siskiyou	On Everitt Memorial Hwy	1545	Comment
UCD59060	Bromus orcuttianus	Gerry North	May-93	3	Sonoma	Sonoma County: Sugarloa	213	Comment

## CALIFORNIA COUNTIES - From CCH database; July 2015

14

Specimen ID	Determination *	Collector	Collection Date	Collection Num	County	Locality	Elevation in	Feedback
CHSC63233	Bromus orcuttianus	Lowell Ahart	07 24 1994	7513	Tehama	On the east side of Willow	1615	Comment
CHSC80713	Bromus orcuttianus	Lowell Ahart	06 16 2001	8858	Tehama	On north side of the dirt r	1112	Comment
CHSC88301	Bromus orcuttianus	Lowell Ahart, Saman	07 09 2004	11221	Tehama	On the south side of Ponc	696	Comment
CHSC88593	Bromus orcuttianus	L. P. Janeway	06 10 2001	7149	Tehama	High North Coast Ranges.	1515	Comment
HSC9254	Bromus orcuttianus	C. R. Ball	Jul 23 1932	655	Tehama	Paine's Creek, 21 miles W of Mineral		Comment
JEPS95594	Bromus orcuttianus	Lowell Ahart	Jul 24 1994	7513	Tehama	1 1/4 air miles N of Jones	1615	Comment
RSA93473	Bromus orcuttianus	H. K. Wagnon	Jul 12 1953	12861	Tehama	5.1 mi. from White Oak C	1829	Comment
UC1019883	Bromus orcuttianus	Milo S. Baker and H.	Jul 12 1953	12861	Tehama	5.1 mi from Whitlock Can	1828	Comment
UC523872	Bromus orcuttianus	C. R. Ball	Jul 23 1932	655	Tehama	21 mi w of Mineral (Paine's Creek); P		Comment
UCD32605	Bromus orcuttianus	Beecher Crampton	06 16 1954	1968	Tehama	Tehama County, Mendoc	1438	Comment
UCD59064	Bromus orcuttianus	Beecher Crampton	06 16 1954	1968	Tehama	Tehama County: Whiskey	1438	Comment
UCD80522	Bromus orcuttianus	CNPS SN Foothill Tea	07 01 2005	SNNR0492a	Tehama	Tehama County: USFS La	1170	Comment
UCD80528	Bromus orcuttianus	CNPS SN Foothill Tea	06 22 2005	SNNR0419a	Tehama	Tehama County: USFS La	1118	Comment
UCR131628	Bromus orcuttianus	Beecher Crampton	Jun 16 1954	1968	Tehama	Mendocino National Fore	1439	Comment
HSC97119	Bromus orcuttianus	Beecher Crampton	Jun 16 1954	1968	Tehama	Mendocino National Fore	1439	Comment
SD180628	Bromus orcuttianus	Beecher Crampton	16-Jun-54	1968	Tehama	Mendocinor National For	1438	Comment
CAS1075176	Bromus orcuttianus	R. C. Wenk	18-Jul-05	297	Trinity	Scott Mountains, border	1800	Comment
CAS1129334	Bromus orcuttianus	Eugene Carter	19-Aug-75	1096	Trinity	North Fork Trinity River. I	1737	Comment
CAS376447	Bromus orcuttianus	P. A. Munz	17-Jul-51	16565	Trinity	North Yolla Bolly Mounta	1371	Comment
CAS563390	Bromus orcuttianus	Eugene Carter	15-Jun-72	435	Trinity	North Fork Trinity Rlver, I	883	Comment
CHSC80115	Bromus orcuttianus	L. P. Janeway	07 13 1996	5047	Trinity	Klamath Ranges. Canyon	1020	Comment
DS366660	Bromus orcuttianus	P. A. Munz	17-Jul-51	16575	Trinity	North Yolla Bolly Mounta	1371	Comment
HSC101824	Bromus orcuttianus	J. P. Smith, J. O. Saw	Jul 30 2011	13343	Trinity	Along Forest Service Roa	1439	Comment
HSC41377	Bromus orcuttianus	J. O. Sawyer, K. A. Sa	Jun 29 1974	2662	Trinity	Gipson Meadows, along t	1951	Comment
HSC58722	Bromus orcuttianus	Walter Overton	Jul 17 1979	8126	Trinity	Near S Fork Mtn., close to	1390	Comment
HSC58731	Bromus orcuttianus	Gilbert Muth	Jul 18 1979	8369	Trinity	Near Deep Hollow Creek,	1006	Comment
HSC58732	Bromus orcuttianus	Gilbert Muth	Jul 18 1979	8392	Trinity	Near Deep Hollow Creek,	1067	Comment
HSC58734	Bromus orcuttianus	G. L. Clifton, Butler	Jul 18 1979	8477	Trinity	Near Jones Ridge, close to	1448	Comment
HSC68939	Bromus orcuttianus	Jacqueline Greenlea	Jul 14 1980	214	Trinity	Near Van Duzen River	945	Comment
HSC75619	Bromus orcuttianus	J. O. Sawyer, D. A. Th	Sep 15 1980	4089	Trinity	Proposed Ruth Research	1372	Comment
HSC78338	Bromus orcuttianus	John S. Palmer	Sep 14 1974	261	Trinity	Bear Lakes Area, along tr	1616	Comment
RSA66904	Bromus orcuttianus	P. A. Munz	7 17 1951	16575	Trinity	Grasshopper Public Camp	1372	Comment
UC1145163	Bromus orcuttianus	Joseph P. Tracy	Aug 8 1936	15124	Trinity	2 mi e of Grove's Prairie;	1462	Comment
UC1145164	Bromus orcuttianus	Joseph P. Tracy	Jul 2 1937	15392	Trinity	3 mi e of Grove's Prairie (	1402	Comment
CAS1088990	Bromus orcuttianus	J. P. Smith, J. O. Saw	4-Jul-73	6998	Trinity	Hillside south and west o	1523	Comment



## CALIFORNIA COUNTIES - From CCH database; July 2015

15

Specimen ID	Determination *	Collector	Collection Date	lection Num	County	Locality	Elevation in	Feedback
CAS372799	<i>Bromus orcuttianus</i>	John Thomas Howell	July 15, 1951.	27780	Tulare	Mineral King road.	1828	Comment
CAS585502	<i>Bromus orcuttianus</i>	Ernest C. Twisselmar	August 5, 1957.	3946	Tulare	Sierra Nevada. Greenhorn	2255	Comment
CAS717564	<i>Bromus orcuttianus</i>	Frank P. Cunningham	8/2/2016	3	Tulare	Sequoia Forest. Freeman	2285	Comment
DS56776	<i>Bromus orcuttianus</i>	W. R. Dudley	August 11, 1895	1205	Tulare	Grant Park.	1219-2439	Comment
DS78789	<i>Bromus orcuttianus</i>	W. R. Dudley	2-Aug-00	3031	Tulare	Kaweah River.		Comment
JEPS39577	<i>Bromus orcuttianus</i>	Charlotte N. Smith	Jul 24 1964	1316	Tulare	near trail to Quaking Asp	1859	Comment
OBI71123	<i>Bromus orcuttianus</i>	David J. Keil	26-Jul-91	19668	Tulare	NE of Springville along Bear Crk rd; N		Comment
POM206066	<i>Bromus orcuttianus</i>	J. D. Culbertson	7 20 1904	4512	Tulare	South Fork Kaweah River		Comment
RSA319158	<i>Bromus orcuttianus</i>	Sharon Bourquin	7 20 1966	66-193	Tulare	Lodgepole. Marble Fork k	2043	Comment
RSA58484	<i>Bromus orcuttianus</i>	P. A. Munz	7 17 1950	15177	Tulare	3 miles south of Temple	2713	Comment
RSA75548	<i>Bromus orcuttianus</i>	L. S. Rose	7 22 1951	51168	Tulare	Mineral King	2256	Comment
RSA804372	<i>Bromus orcuttianus</i>	Joan Stewart	6 28 2000	989	Tulare	Freeman Creek Trail		Comment
RSA804373	<i>Bromus orcuttianus</i>	Joan Stewart	8 21 2003	2250	Tulare	Freezeout Meadow.	2439	Comment
SEINET206499	<i>Bromus orcuttianus</i>	Charlotte N. Smith	7/24/1964	1316	Tulare	Lloyd Meadow, near trail to Quaking		Comment
SEINET239948	<i>Bromus orcuttianus</i>	David Keil	7/26/1991	19668	Tulare	NE of Springville along Bear Creek Ro		Comment
UC1564076	<i>Bromus orcuttianus</i>	Harold and Virginia E	Jul 21 1948	2446	Tulare	road to Crystal Cave (nea	1676	Comment
UC1564901	<i>Bromus orcuttianus</i>	Harold and Virginia E	Jul 23 1948	2571a	Tulare	along road to Panoramic	1981-2134	Comment
UCD59076	<i>Bromus orcuttianus</i> var	John Thomas Howell	08 05 1942	17675	Tulare	Tulare County: Between Big Arroyo a		Comment
UCD59255	<i>Bromus orcuttianus</i>	Katharine Brandegee		s.n.	Tulare	Tulare County: Giant Forest Reservat		Comment
UCD59259	<i>Bromus orcuttianus</i>	Katharine Brandege	08 01 1905	s.n.	Tulare	Tulare County: Giant Forest		Comment
CAS659370	<i>Bromus orcuttianus</i>	Ralph Hopping	July 23 - 1912	22	Tulare	Sequoia Forest. Kearsarg	3505	Comment
DS13365	<i>Bromus orcuttianus</i>	W. R. Dudley	July 1900.	s.n.	Tulare	Hollow Log Camp.		Comment
DS56933	<i>Bromus orcuttianus</i>	W. R. Dudley	August 12, 1896	1625	Tulare	Southern Sierra Nevadas. Sequoia Na		Comment
RSA332578	<i>Bromus orcuttianus</i> var	Nate Stephenson	6 20 1983	77	Tulare	Approx. 1/2 km NW of sh	1482	Comment
RSA804301	<i>Bromus orcuttianus</i>	Joan Stewart	8 31 2000	1014	Tulare	To Bojus Meadow, Mountain Home		Comment
RSA804371	<i>Bromus orcuttianus</i>	Joan Stewart	8 30 1998	841	Tulare	Atwell Mill Trail, Mineral King		Comment
UCD59070	<i>Bromus orcuttianus</i>	P. B. Kennedy	06 30 1928	s.n.	Tulare	Tulare Co.: Whitaker Forest. Trail to I		Comment
UCD59077	<i>Bromus orcuttianus</i> var	J. I. Mallory	07 16 1968	314	Tulare	Tulare County: 1.25 miles	1609	Comment
CAS187579	<i>Bromus orcuttianus</i>	David D. Keck	June 6, 1931.	1252	Tuolumne	Mather. In the Sierra Nev	1400	Comment
CAS659369	<i>Bromus orcuttianus</i>	John Thomas Howell	6-Jun-54	29944	Tuolumne	Sierra Nevada. Twain Har	1127	Comment
DS201478	<i>Bromus orcuttianus</i>	David D. Keck	June 6, 1931.	1252	Tuolumne	Mather. In the Sierra Nev	1400	Comment
DS291809	<i>Bromus orcuttianus</i>	Ira L. Wiggins	17-Jul-36	8543	Tuolumne	Herring Creek, 4 miles from Strawbe		Comment
DS724199	<i>Bromus orcuttianus</i>	Ira L. Wiggins	10-Jul-72	21785	Tuolumne	Near 4,000 foot marker along Highw		Comment
DS742759	<i>Bromus orcuttianus</i>	Ira L. Wiggins	11-Jul-71	21679	Tuolumne	Along South Fork Road, 2	1219	Comment
POM182571	<i>Bromus orcuttianus</i>	D. D. Keck	6 6 1931	1252	Tuolumne	Mather	1402	Comment

CALIFORNIA COUNTIES - From CCH database; July 2015

Specimen ID	Determination *	Collector	Collection Date	Collection Num	County	Locality	Elevation in	Feedback
POM20918	Bromus orcuttianus	P. A. Munz	7 19 1923	7412	Tuolumne	Mather	1372	Comment
RSA26765	Bromus orcuttianus	I. L. Wiggins	7 17 1936	8543	Tuolumne	Herring Creek, 4 miles from Strawberry		Comment
SACT000657	Bromus orcuttianus	H. Skidmore, Ralph V	7/4/1934		Tuolumne			Comment
SJSU6283	Bromus orcuttianus	C. W. Sharsmith	8/28/1972	7922	Tuolumne	along Lyell Fork Trail, Lye	2743	Comment
UC1131110	Bromus orcuttianus	B. Bolt	Aug 23 1935	413	Tuolumne	3 3/4 mi nw of Cooper Pe	2377	Comment
UC285013	Bromus orcuttianus	P. A. Munz	Jul 19 1923	7412	Tuolumne	Mather	1371	Comment
UC766900	Bromus orcuttianus	R. F. Hoover	Jul 16 1941	5470	Tuolumne	Ridge above Long Barn		Comment
UC766909	Bromus orcuttianus	R. F. Hoover	Jul 22 1940	4423	Tuolumne	n side of Pigeon Flat Pigeon Flat		Comment
UC766912	Bromus orcuttianus	R. F. Hoover	Jun 29 1941	5391	Tuolumne	Road from Long Barn to Hull's Mead		Comment
UC962124	Bromus orcuttianus	R. F. Hoover	Jun 29 1941	5380	Tuolumne	Long Barn		Comment
YM-YOSE66636	Bromus orcuttianus	David Dunn	7/10/1940	186	Tuolumne	MIGUEL MEADOW		Comment
CAS295314	Bromus orcuttianus	C. R. Quick	11-Jul-41	41-69	Tuolumne	Near Cow Creek R. S.	1752	Comment
YM-YOSE66638	Bromus orcuttianus	David Dunn	7/8/1940	138	Tuolumne	SOUTH SIDE OF RIDGE BY SWAMP LA		Comment
YM-YOSE66642	Bromus orcuttianus	Carl W. Sharsmith	8/23/1942	4497	Tuolumne	RIDGE NW LEMBERT DON	2712	Comment
DS135060	Bromus orcuttianus	Anonymous	20-Jul-09	s.n.	Unknown	Lake Tahoe.		Comment
CAS143496	Bromus orcuttianus	L. S. Smith	4-Jun-26	1883	Unknown	Tahoe Forest. Eldorado C	1066	Comment
CAS707804	Bromus orcuttianus	L. S. Smith	19-Jul-26	1994	Unknown	Tahoe Forest. Verdi sale	2133	Comment
DS360702	Bromus orcuttianus	W. A. Silveus	July 1-38	2873	Unknown	Yosemite National Park.		Comment
DS56766	Bromus orcuttianus	Mrs. D. G. Bacon	Jul-02	s.n.	Unknown	Yosemite.		Comment
Read comments Jun 9 2012								
SEINET3245421	Bromus orcuttianus	D. F. Engelhardt	8/10/1958	122	Unknown	Sequoia National Park; General's High		Comment
CAS1151769	Bromus orcuttianus	D. H. Wilken, E. L. Pa	27-Jul-10	17892	Ventura	Flat north of Reyes Pk Tra	2143	Comment
SBBG116023	Bromus orcuttianus	R. Burgess, P. Munrc	Aug 8 1992	983	Ventura	Pine Mountain: N side of	2072	Comment
SBBG121137	Bromus orcuttianus	R. Burgess, P. Munrc	Jul 18 2005	7056	Ventura	Pine Mountain: trail along	2133	Comment
SBBG123579	Bromus orcuttianus	D. Wilken, E. Painter	Jul 27 2010	17892	Ventura	Pine Mountain: flat N of f	2143	Comment
SBBG36595	Bromus orcuttianus	R. Hoffmann	Jul 31 1929		Ventura	Pine Mountain: Reyes Peak		Comment
CAS752132	Bromus orcuttianus	John Thomas Howell	22-Jun-81	54081	Yuba	Sierra Nevada. About 2 m	701	Comment
CHSC40951	Bromus orcuttianus	J. D. Jokerst	07 05 1984	2082	Yuba	Canyon of Deadwood Cre	883	Comment
CHSC84150	Bromus orcuttianus	Lowell Ahart	07 02 2003	10340	Yuba	About 200 yards south of	814	Comment
JEPS100266	Bromus orcuttianus	Dean Wm. Taylor	5/9/2001	17639	Yuba	canyon of the North Fork	609	Comment
JEPS104069	Bromus orcuttianus	Lowell Ahart	7/2/2003	10340	Yuba	About 200 yd south of th	814	Comment
SEINET3450783	Bromus orcuttianus	Ahart, Lowell	7/2/2003	10340	Yuba	Dobbins Dobbins, about 2 air miles n		Comment
UCD148339	Bromus orcuttianus	G. Douglas Barbe, J.	06 22 1981	3037	Yuba	Yuba County: Oregon Hill	701	Comment
GH361868	Bromus orcuttianus	A. S. Hitchcock	7/30/1915	864	unknown	Cleveland National Fores	1700	Comment
7 17 2013	Jun 19 2012	Aug 6 2011	Jul 30 2011	Jul 30 2011	Read comments Jan 17 2015			

# Consortium of Pacific Northwest Herbaria



## Specimen Label Data

Generated from the Consortium of Pacific Northwest Herbaria Database

July 12, 2015 at 5:53 pm

<http://www.pnwherbaria.org/>

Specimen records: 65

Images: 8

---

### Search Parameters:

**Label Query 1:** (Genus = "Bromus"Species = "orcuttianus"including synonyms).

**Options:** exclude cultivated specimens.

Poaceae

*Bromus orcuttianus* Vasey

Suksdorf. Origin: N.

s.n.

Herbarium: WS, Accession: 148362

Poaceae

U.S.A.

*Bromus orcuttianus* Vasey

JACKSON COUNTY:

Baldy Mtn. Road.

T40S R3E S7; Misleading coordinates given only to nearest degree.

Mixed oak-conifer woodland.

C.T. Roche s.n.

13 Jun 2003

Herbarium: BLMMD, Accession: 2060



Poaceae

U.S.A.

*Bromus orcuttianus* Vasey

DOUGLAS COUNTY:

Pup Prairie Trail, Hershberger Mtn.

Elev. 5635 ft.

43.02726° N, 122.4527° W

Coniferous forest.

Cindy Roche s.n.  
with Bob Korfhage

16 Sep 2011

Herbarium: BLMMD, Accession: 2725



Poaceae

CALIFORNIA, U.S.A.

*Bromus orcuttianus* Vasey

HUMBOLDT COUNTY:

Trinity Summit. On ridge 2 miles east of Grove's Prairie.

Elev. 5000 ft.

Open places in fir forest (A. concolor). Phenology: Fertile.

Joseph P. Tracy 15124

8 Aug 1936

Herbarium: ID, Accession: 43719,  
Barcode: ID025010



Poaceae

CALIFORNIA, U.S.A.

*Bromus orcuttianus* Vasey

FRESNO COUNTY:

Bubbs Creek Canyon in vicinity of Vidette Meadows.

Elev. 9500-10000 ft.

Phenology: Fertile.

John Thomas Howell 24942

23 Jul 1948

Herbarium: ID, Accession: 9797,  
Barcode: ID025012



Poaceae

IDAHO, U.S.A.

*Bromus orcuttianus* Vasey

WASHINGTON COUNTY:

Payette National Forest and Vicinity: Hitt Mountains Area: Mann Creek by Forest Road 009 from guard station south ca 0.3 road mi, ca 10.5 air mi WNW of Midvale; ca 14 air mi SSW of Cambridge.

Elev. 3550-3600 ft.

44.5056° N, 116.9477° W; T14N R5W S33 SW1/4 of SW1/4 of SE1/4; also T13N R5W S4 NE1/4 of NW1/4

Roadside riparian area; dominated by Populus tricarpa, Alnus, Philadelphus lewisii, and Pinus ponderosa wildlife tree not collected. Phenology: Flowering and Fruiting.

Joy Handley 1699

10 Jul 1999

Herbarium: RM

Poaceae OREGON, U.S.A.

*Bromus orcuttianus* Vasey

Klamath valley at Keno.  
Stony hillsides. Phenology: Fertile.  
Origin: Native.

Wm. C. Cusick 2838

27 Jun 1902

Herbarium: ID, Accession: 67,  
Barcode: ID025013



Poaceae OREGON, U.S.A.

*Bromus orcuttianus* Vasey

CROOK COUNTY:  
At base of Black Butte.  
Sandy, open forests. Origin: N. Type Specimen: isotype

W. C. Cusick s.n.

19 Jul 1901

Herbarium: NY, Barcode: 00346214

Poaceae OREGON, U.S.A.

*Bromus orcuttianus* Vasey

JACKSON OR JOSEPHINE COUNTY:  
S. Oregon; Siskiyou Mts.  
42.0256°, -123.0167°; uncertainty 739000 m.

L.F. Henderson 1647

7 Jul 1886

Herbarium: OSC, Catalog: OSC820

Poaceae OREGON, U.S.A.

*Bromus orcuttianus* Vasey

Eastern Oregon; mountain.  
43.9735°, -119.7059°; uncertainty 446000 m.  
From The Mountain Plants of Eastern Oregon.

W.C. Cusick s.n.

10 Aug 1909

Herbarium: OSC, Catalog: OSC822

Poaceae OREGON, U.S.A.

*Bromus orcuttianus* Vasey

KLAMATH COUNTY:  
along Pelican Bay, Upper Klamath L.  
42.4658°, -122.0814°; uncertainty 19312 m.

M.E. Peck 9516

15 Jul 1920

Herbarium: OSC, Catalog: WILLU10436

Poaceae OREGON, U.S.A.

*Bromus orcuttianus* Vasey

JEFFERSON COUNTY:  
Suttle L.  
44.4192°, -121.7486°; uncertainty 4828 m.

M.E. Peck 14421

18 Jul 1925

Herbarium: OSC, Catalog: WILLU13170

Poaceae OREGON, U.S.A.

*Bromus orcuttianus* Vasey

JACKSON COUNTY:  
Carberry Cr. 3 mi. from mouth of Applegate R.  
42.0614°, -123.1647°; uncertainty 9656 m.

M.E. Peck 16386

25 Jun 1931

Herbarium: OSC, Catalog: WILLU18282

Poaceae OREGON, U.S.A.

*Bromus orcuttianus* Vasey

JACKSON COUNTY:  
summit of Cascade, Ashland Klamath Hyw.  
42.5897°, -122.352°; uncertainty 273000 m.

M.E. Peck 16747

10 Jul 1931

Herbarium: OSC, Catalog: WILLU18290

Poaceae OREGON, U.S.A.

*Bromus orcuttianus* Vasey

LAKE COUNTY:  
15 mi. N. of Lakeview.  
42.4146°, -120.345°; uncertainty 19312 m.

M.E. Peck 15517

6 Jul 1927

Herbarium: OSC, Catalog: WILLU18496

Poaceae OREGON, U.S.A.

*Bromus orcuttianus* Vasey

none.  
43.9332°, -120.5538°; uncertainty 739000 m.

W.C. Cusick 3310

10 Aug 1909

Herbarium: OSC, Catalog: WILLU6789

Poaceae OREGON, U.S.A.

*Bromus orcuttianus* Vasey

DOUGLAS COUNTY:  
Roseburg.  
43.2167°, -123.3406°; uncertainty 9656 m.

M.E. Peck 3155

22 Jun 1916

Herbarium: OSC, Catalog: WILLU7617

Poaceae OREGON, U.S.A.

*Bromus orcuttianus* Vasey

LANE COUNTY:  
above Lost Creek Ranch.  
43.8596°, -122.817°; uncertainty 9656 m.

**Roy C. Andrews 306** Andrews 20 Jun 1934  
Herbarium: OSC, Catalog: ORE8892

Poaceae OREGON, U.S.A.

*Bromus orcuttianus* Vasey

WALLOWA COUNTY:  
Imnaha River, Wallowa Mts.  
45.3831°, -116.7938°; uncertainty 273000 m.

**W.C. Cusick 3310** 10 Aug 1909  
Herbarium: OSC, Catalog: ORE8939

Poaceae OREGON, U.S.A.

*Bromus orcuttianus* Vasey

BAKER OR UNION COUNTY:  
hillsides of East Eagle Creek.  
45.0572°, -117.3244°; uncertainty 9656 m.

**Cusick 3370** 1909  
Herbarium: OSC, Catalog: ORE8945

Poaceae OREGON, U.S.A.

*Bromus orcuttianus* Vasey

DESCHUTES OR JEFFERSON COUNTY:  
base of Black Butte.  
44.3981°, -121.6355°; uncertainty 4828 m.  
Isotype of *Bromus brachyphyllus* Merrill. Type Specimen.

**W.C. Cusick 2677** 19 Jul 1901  
Herbarium: OSC, Catalog: ORE8946

Poaceae OREGON, U.S.A.

*Bromus orcuttianus* Vasey

DESCHUTES OR JEFFERSON COUNTY:  
base of Black Butte.  
44.3981°, -121.6355°; uncertainty 4828 m.  
Isotype of *Bromus brachyphyllus* Merrill. Type Specimen.

**W.C. Cusick 2677** 19 Jul 1901  
Herbarium: OSC, Catalog: ORE8948

Poaceae OREGON, U.S.A.

*Bromus orcuttianus* Vasey

KLAMATH OR LAKE COUNTY:  
Gayhart Buttes.  
42.4273°, -120.8983°; uncertainty 19312 m.

**John B. Leiberg 2887** 8 Aug 1896  
Herbarium: OSC, Catalog: ORE8949

Poaceae OREGON, U.S.A.

*Bromus orcuttianus* Vasey

Blue Mountains.  
45.1817°, -118.1912°; uncertainty 739000 m.  
Ex. Herb. Wm. C. Cusick; several question marks on the specimen label, not following after any particular information.

**[none] 3519** 17 Jul  
Herbarium: OSC, Catalog: ORE8950

Poaceae OREGON, U.S.A.

*Bromus orcuttianus* Vasey

JACKSON COUNTY:  
Ashland Bute.  
42.0914°, -122.7069°; uncertainty 9656 m.

**T. Howell 253** Jul 1887  
Herbarium: OSC, Catalog: ORE8951

Poaceae OREGON, U.S.A.

*Bromus orcuttianus* Vasey

KLAMATH COUNTY:  
hillsides of Klamath valley at Keno; Eastern Oregon.  
42.1267°, -121.9289°; uncertainty 402 m.  
[collection plate title] Eastern Oregon Plants.

**W.C. Cusick 2838** 27 Jun 1902  
Herbarium: OSC, Catalog: ORE8953

Poaceae OREGON, U.S.A.

*Bromus orcuttianus* Vasey

JACKSON COUNTY:  
W.M.  
42.6326°, -123.069°; uncertainty 402 m.  
Well scattered; W.M.

**D.S. Jeffers 53** 31 May 1955  
Herbarium: OSC, Catalog: OSC101565

Poaceae OREGON, U.S.A.

*Bromus orcuttianus* Vasey

JEFFERSON COUNTY:  
Abbot Butte Spring Road.  
44.5579°, -121.7079°; uncertainty 1609 m.  
Erect, 2' tall.

**K.C. Swedberg 100** 15 Sep 1959  
Herbarium: OSC, Catalog: OSC106345

Poaceae OREGON, U.S.A.

*Bromus orcuttianus* Vasey

JEFFERSON COUNTY:  
just east of Abbot Butte Spring.  
44.555°, -121.6659°; uncertainty 4828 m.  
Erect, 2' tall.

**K.C. Swedberg 116** 20 Jul 1959  
Herbarium: OSC, Catalog: OSC106648

Poaceae OREGON, U.S.A.

*Bromus orcuttianus* Vasey

DESCHUTES OR JEFFERSON COUNTY:  
Black Butte, Jefferson and Deschutes Cos. NW of Sisters.  
44.3981°, -121.6355°; uncertainty 4828 m.  
Erect grass; scattered.

J. Morris Johnson 543 23 Jul 1960

Herbarium: OSC, Catalog: OSC112166

Poaceae OREGON, U.S.A.

*Bromus orcuttianus* Vasey

DESCHUTES OR JEFFERSON COUNTY:  
Black Butte; NW of sisters; Jefferson and Deschutes Cos.  
44.3981°, -121.6355°; uncertainty 4828 m.

J. Morris Johnson 611 27 Aug 1960

Herbarium: OSC, Catalog: OSC117259

Poaceae OREGON, U.S.A.

*Bromus orcuttianus* Vasey

JEFFERSON COUNTY:  
near Hy. 20, west of Black Butte.  
44.4001°, -121.6851°; uncertainty 805 m.  
Study stand P-D-30.

Neil E. West s.n. 20 Jul 1962

Herbarium: OSC, Catalog: OSC117351

Poaceae OREGON, U.S.A.

*Bromus orcuttianus* Vasey

JEFFERSON COUNTY:  
study stand P-D-32.  
44.4286°, -121.685°; uncertainty 805 m.

Neil E. West s.n. 22 Jul 1962

Herbarium: OSC, Catalog: OSC117465

Poaceae OREGON, U.S.A.

*Bromus orcuttianus* Vasey

DOUGLAS OR JACKSON COUNTY:  
collected along drainages of the east fork of Abbott Creek; ca. 20  
miles west of Crater Lake, near Abbott Butte; Abbott Creek  
Research Natural Area; near the border of the area along the  
Golden Stairs Trail.  
42.9556°, -122.5236°; uncertainty 4828 m.

Rod Mitchell 241 19 Jul 1972

Herbarium: OSC, Catalog: OSC141218

Poaceae OREGON, U.S.A.

*Bromus orcuttianus* Vasey

KLAMATH COUNTY:  
Klamath Valley at Keno.  
42.1267°, -121.9289°; uncertainty 805 m.

W.C. Cusick 2838 27 Jun 1902

Herbarium: OSC, Catalog: OSC153686

Poaceae OREGON, U.S.A.

*Bromus orcuttianus* Vasey

KLAMATH COUNTY:  
Klamath valley at Keno.  
42.1267°, -121.9289°; uncertainty 805 m.

Wm.C. Cusick 2838 27 Jun 1902

Herbarium: OSC, Catalog: OSC154968

Poaceae OREGON, U.S.A.

*Bromus orcuttianus* Vasey

[No locality given on label]  
Elev. 5500 ft.  
Dry, basaltic soil in thickets.

Wm. C. Cusick 3310

10 Aug 1909

Herbarium: REED, Accession: 5225



Poaceae OREGON, U.S.A.

*Bromus orcuttianus* Vasey

JOSEPHINE COUNTY:  
Grayback Cr., Siskiyou Mts.  
Elev. 4400 feet  
42.78694° N, 123.46861° W; T40S R6W S1; Estimated, Invalid  
coordinates (located outside county bounds).  
On quartz diorite, Pseudotsuga-Abies conc. for., open slope, S 30  
deg. Origin: N.

R. H. Whittaker ss91 3 Jul 1949

Herbarium: WS, Accession: 194020

Poaceae OREGON, U.S.A.

*Bromus orcuttianus* Vasey

JEFFERSON, DESCHUTES COUNTY:  
NW of Sisters.  
Elev. 4400 feet  
45.8075° N, 123.8725° W; Estimated  
Scattered; growing in dry, sandy soil in disturbed area with bracken  
fern. E exposure; E slope. Associated taxa: Libocedrus, Ceanothus,  
Lathyrus, Arctostaphylos. Origin: N.

J. Morris Johnson 543 23 Jul 1960

Herbarium: WS, Accession: 257753

Poaceae OREGON, U.S.A.

*Bromus orcuttianus* Vasey

JACKSON COUNTY:  
Ashland Peak, Siskiyou Mts.  
Elev. 4700 feet  
42.075° N, 122.60583° W; T39 R1E S34; Estimated  
On Granodiorite, Pinus ponderosa for., open slope SSW 25 deg.  
Origin: N.

**R. H. Whittaker ss355** 21 Aug 1949  
Herbarium: WS, Accession: 194446

Poaceae OREGON, U.S.A.

*Bromus orcuttianus* Vasey

GRANT COUNTY:  
Southern Blue Mountains.  
Elev. 7000 feet  
45.50028° N, 118.00028° W; Estimated, Invalid coordinates  
(located outside county bounds).  
Bogs of Strawberry Lake. Origin: N.

**William C. Cusick 3525** 17 Jul 1910  
Herbarium: WS, Accession: 55524

Poaceae OREGON, U.S.A.

*Bromus orcuttianus* Vasey

GRANT COUNTY:  
Southern Blue Mountains. Dixie Mountain (Butte)  
45.50028° N, 118.00028° W; Estimated, Invalid coordinates  
(located outside county bounds).  
Dry hills, alpine. Origin: N.

**William C. Cusick 3518** 15 Jul 1910  
Herbarium: WS, Accession: 55525

Poaceae OREGON, U.S.A.

*Bromus orcuttianus* Vasey

WALLOWA COUNTY:  
Imnaha River. Wallowa Mountains.  
Elev. 6000 feet  
45.2° N, 117.31667° W; Estimated  
Dry basaltic soil in thickets. Origin: N.

**William C. Cusick 3310** 10 Aug 1909  
Herbarium: WS, Accession: 55402

Poaceae OREGON, U.S.A.

*Bromus orcuttianus* Vasey

CROOK COUNTY:  
At base of Black Butte.  
45.8075° N, 123.8725° W; Estimated, Invalid coordinates (located  
outside county bounds).  
Sandy, open forests. Duplicate of WS2047. Origin: N. Type  
Specimen: Isotype

**William C. Cusick 2677** 19 Jul 1901  
Herbarium: WS, Accession: 2684

Poaceae OREGON, U.S.A.

*Bromus orcuttianus* Vasey

CROOK COUNTY:  
At base of Black Butte.  
45.8075° N, 123.8725° W; Estimated, Invalid coordinates (located  
outside county bounds).  
Sandy, open forests. Duplicate of WS2684. Origin: N. Type  
Specimen: Isotype

**William C. Cusick 2677** 19 Jul 1901  
Herbarium: WS, Accession: 2047

Poaceae OREGON, U.S.A.

*Bromus orcuttianus* Vasey

Imnaha River, Wallowa Mountains.  
Elev. 5500 ft.  
Dry, basaltic soil in thickets. Ligule 2 millimeters long. Phenology:  
Fertile. Origin: Native.

**Wm. C. Cusick 3310** 10 Aug 1909  
Herbarium: WTU, Accession: 139932

Poaceae OREGON, U.S.A.

*Bromus orcuttianus* Vasey

Margin of Pelieau Bay, west side of Upper Klamath.  
Ligule 1.5 millimeters long. Origin: Native.

**Morton E. Peck 9516** 16 Jul 1920  
Herbarium: WTU, Accession: 25664JW

Poaceae OREGON, U.S.A.

*Bromus orcuttianus* Vasey

Imnaha River, Wallowa Mountains.  
Elev. 5500 ft.  
Dry, basaltic soil in thickets. Ligule 1.5 millimeters long. Origin:  
Native.

**Wm. C. Cusick 3310** 10 Aug 1909  
Herbarium: WTU, Accession: 139225

Poaceae OREGON, U.S.A.

*Bromus orcuttianus* Vasey

Ashland Butte, Siskiyou Mountains.  
Origin: Native.

**Thomas Howell s.n.** 20 Jul 1887  
Herbarium: WTU, Accession: 25852JW



Poaceae

WASHINGTON, U.S.A.

*Bromus orcuttianus* Vasey

KLICKITAT COUNTY:  
Falcon Valley.  
Dry hillside in open forest. Phenology:  
Fertile. Origin: Native.

**Wilhelm Suksdorf 11754**

13 Jul 1924

Herbarium: ID, Accession: 66000,  
Barcode: ID025011



Poaceae

WASHINGTON, U.S.A.

*Bromus orcuttianus* Vasey *orcuttianus*

Falcon valley, Klickitat County.  
Dry hillside in open forest.  
[Http://bridge.botany.ubc.ca/herbarium/details.php?db=vwsp.fmp12&iayout=vwsp\\_web\\_details&recid=13971&ass\\_num=V151144.](http://bridge.botany.ubc.ca/herbarium/details.php?db=vwsp.fmp12&iayout=vwsp_web_details&recid=13971&ass_num=V151144)

**Wilhelm N. Suksdorf 11754**

13 Jul 1924

Herbarium: UBC, Accession: V151144

Poaceae

WASHINGTON, U.S.A.

*Bromus orcuttianus* Vasey

KLICKITAT COUNTY:  
Trout Lake.  
46.00972° N, 121.54806° W; Estimated  
Valley. Suksdorf. Origin: N.

**Wilhelm N. Suksdorf s.n.**

6 Jul 1891

Herbarium: WS, Accession: 148363

Poaceae

WASHINGTON, U.S.A.

*Bromus orcuttianus* Vasey

KLICKITAT COUNTY:  
Klickitat River.  
Cabinet #174.

**W.N. Suksdorf 826**

Jun 1885

Herbarium: OSC, Catalog: ORE8952

Poaceae

WASHINGTON, U.S.A.

*Bromus orcuttianus* Vasey

KLICKITAT COUNTY:  
Klickitat River.  
45.69667° N, 121.29028° W; Estimated  
Steep hillsides. Origin: N.

**Wilhelm N. Suksdorf 826**

12 Jun 1885

Herbarium: WS, Accession: 148411

Poaceae

WASHINGTON, U.S.A.

*Bromus orcuttianus* Vasey

KLICKITAT COUNTY:  
Falcon Valley.  
Cabinet #174.

**Wilhelm Suksdorf 11754**

13 Jun 1924

Herbarium: OSC, Catalog: OSC144755

Poaceae

WASHINGTON, U.S.A.

*Bromus orcuttianus* Vasey

KLICKITAT COUNTY:  
Falcon Valley.  
48.17528° N, 117.72361° W; Estimated, Invalid coordinates  
(located outside county bounds).  
Dry hillside in open forest. Suksdorf. Origin: N.

**Wilhelm N. Suksdorf 11754**

13 Jul 1924

Herbarium: WS, Accession: 148485

Poaceae

WASHINGTON, U.S.A.

*Bromus orcuttianus* Vasey

KLICKITAT COUNTY:  
Jewett Creek, 1 mi N Snowden Road.

**George A. Pearson s.n.**

6 Jun 1974

Herbarium: PSM, Accession: 8511



Poaceae

WASHINGTON, U.S.A.

*Bromus orcuttianus* Vasey

Wodan's Vale, Mt. Adams.  
46.2143° N, 121.4978° W; Estimated  
North slope. Suksdorf. Origin: N.

**Wilhelm N. Suksdorf 5830**

5 Aug 1906

Herbarium: WS, Accession: 148329

Poaceae

WASHINGTON, U.S.A.

*Bromus orcuttianus* Vasey

Mount Adams.  
46.2143° N, 121.4978° W; Estimated  
Slopes of Mount Adams. Suksdorf. Origin: N.

**Wilhelm N. Suksdorf 826 (120)**

27 Aug 1884

Herbarium: WS, Accession: 148410

Poaceae WASHINGTON, U.S.A.

*Bromus orcuttianus* Vasey

Browns Island, Friday Harbor.  
45.65556° N, 121.03833° W; Estimated  
Origin: N.

**R. Kent Beattie 3339** 28 Jun 1909

Herbarium: WS, Accession: 30602

Poaceae WASHINGTON, U.S.A.

*Bromus orcuttianus* Vasey

KLICKITAT COUNTY:  
Bear Valley Bridge.  
45.90972° N, 121.49972° W; Estimated  
Suksdorf. Origin: N.

**Wilhelm N. Suksdorf s.n.** 18 Jun 1897

Herbarium: WS, Accession: 146911

Poaceae WASHINGTON, U.S.A.

*Bromus orcuttianus* Vasey

KLICKITAT COUNTY:  
Falcon Valley.  
48.17528° N, 117.72361° W; Estimated, Invalid coordinates  
(located outside county bounds).  
Suksdorf. Origin: N.

**Wilhelm N. Suksdorf 6295** 18 Jul 1908

Herbarium: WS, Accession: 148392

Poaceae WASHINGTON, U.S.A.

*Bromus orcuttianus* Vasey

SAN JUAN COUNTY:  
Roche Harbor.  
48.61° N, 123.1475° W; Estimated  
Origin: N.

**R. Kent Beattie 3359** 3 Jul 1909

Herbarium: WS, Accession: 30604

Poaceae WASHINGTON, U.S.A.

*Bromus orcuttianus* Vasey

KLICKITAT COUNTY:  
Falcon Valley.  
45.977122°, -121.306515°; WGS 84, uncertainty 8021 m., Digital  
Map, Georef'd by Sara Legler  
Dry hillside in open forest. Origin: Native.

**Wilhelm N. Suksdorf 11754** 13 Jul 1924

Herbarium: WTU, Accession: 233081

Poaceae WASHINGTON, U.S.A.

*Bromus orcuttianus* Vasey

KLICKITAT COUNTY:  
Falcon Valley.  
45.977122°, -121.306515°; WGS 84, uncertainty 8021 m., Digital  
Map, Georef'd by Sara Legler  
Dry hillside in open forest. Origin: Native.

**Wilhelm Suksdorf 11754** 13 Jul 1924

Herbarium: WTU, Accession: 272732



# SEINet Arizona Chapter

[Home](#)
[Search](#)
[Images](#)
[Games](#)
[Links](#)
[Flora Projects](#)
[Agency Floras](#)
[Dynamic Floras](#)

[Log In](#)
[New Account](#)
[Sitemap](#)

Home >> Collections

Specimens & Observations

Specimens

Observations

Federal Units

Select/Deselect all

SEINet Regional Herbaria Network



**Arizona State University Vascular Plant Herbarium (ASU-Plants)** [more info](#)



**Cochise County Herbarium (CCH)** [more info](#)



**Coconino National Forest Herbarium (COC-AZ)** [more info](#)



**Deaver Herbarium (Northern Arizona University) (ASC)** [more info](#)



**Desert Botanical Garden Herbarium Collection (DES)** [more info](#)



**Gila National Forest Herbarium (GILA)** [more info](#)



**Grand Canyon National Park (GCNP)** [more info](#)



**Kaibab National Forest Herbarium (KAIB)** [more info](#)



**Museum of Northern Arizona (MNA)** [more info](#)



**Navajo Nation Herbarium (NAVA)** [more info](#)



**Southwestern Research Station (SWRS)** [more info](#)



**University of Arizona Herbarium (ARIZ)** [more info](#)



id	instit	genus	specificEpithet	recordedBy	recordNum	eventDate	year	month	day	stateProvince	county
719416	ASU	Bromus	orcuttianus	Marc A. Baker	13440	8/26/1999	1999	8	26	Arizona	Santa Cruz County
888513	ARIZ	Bromus	orcuttianus	Marc A Baker	13440	8/26/1999	1999	8	26	Arizona	Santa Cruz County
1059735	ASC	Bromus	orcuttianus	J.M. Rominger	3697	4/20/1993	1993	4	20	ARIZONA	Coconino County
3208289	ASC	Bromus	orcuttianus	G. Kluwin	102	9/7/2011				Arizona	Coconino County
3347495	DES	Bromus	orcuttianus	G. Kluwin	102	9/7/2011				Arizona	Coconino County
2165138	SEINe	Bromus	orcuttianus	G. Kluwin	102	9/7/2011	2011	9	7	Arizona	Coconino County
3223870	SEINe	Bromus	orcuttianus	Vera Markgraf	207	8/11/2012	2012	8	11	Arizona	Coconino County
3410010	MNA	Bromus	orcuttianus	G. Kluwin	95	9/7/2011	2011	5	22	Arizona	Coconino County
3410015	MNA	Bromus	orcuttianus	G. Kluwin	102	9/7/2011	2011	5	22	Arizona	Coconino County
3245413	ARIZ	Bromus	orcuttianus	J. S.	505	7/18/1933	1933	7	18	California	Madera County
3245417	ARIZ	Bromus	orcuttianus	A. A. Heller	6454	6/13/1905	1905	6	13	California	Siskiyou County
3245421	ARIZ	Bromus	orcuttianus	D. F. Engelhardt	122	8/10/1958	1958	8	10	California	
3222682	DES	Bromus	orcuttianus	Bruce D. Parfitt	3319	6/21/1984				California	San Diego
349846	UCR	Bromus	orcuttianus	Andrew C. Sanders	23565	7/9/2000	2000	7	9	California	Madera
404568	UCR	Bromus	orcuttianus	Beecher Crampton	1968	6/16/1954	1954	6	16	California	Tehama
428307	UCR	Bromus	orcuttianus	Beecher Crampton	7126	7/21/1964	1964	7	21	California	Placer
453835	UCR	Bromus	orcuttianus	Scott D. White	11555	6/20/2006	2006	6	20	California	San Bernardino
2453473	UCR			Jon P. Rebman	18008	6/9/2009	2009	6	9	California	San Diego
2456889	UCR	Bromus	orcuttianus	George K. Helmkamp	15177	7/12/2009	2009	7	12	California	Placer
2462641	UCR	Bromus	orcuttianus	Orlando Mistretta	3743	5/26/2009	2009	5	26	California	San Bernardino
3205230	UCR	Bromus	orcuttianus	Orlando Mistretta	3992	7/10/2009	2009	7	10	California	San Bernardino
3209882	UCR	Bromus	orcuttianus	George K. Helmkamp	17923	7/30/2011	2011	7	30	California	El Dorado
3211514	UCR	Bromus	orcuttianus	George K. Helmkamp	18365	9/30/2011	2011	9	30	California	Nevada
3212569	UCR	Bromus	orcuttianus	George K. Helmkamp	17989	8/6/2011	2011	8	6	California	Amador
4539433	UCR	Bromus	orcuttianus	Orlando Mistretta	5371	7/8/2010	2010	7	8	California	San Bernardino
4540648	UCR	Bromus	orcuttianus	Thomas Stoughton	316	6/30/2010	2010	6	30	California	San Bernardino
4542033	UCR	Bromus	orcuttianus	George K. Helmkamp	19215	6/19/2012	2012	6	19	California	Placer
200935	UTC			Joseph P Tracy	18373	7/19/1949	1949	7	19	California	Humboldt
202034	UTC	Bromus	orcuttianus	Joseph P. Tracy	18373	7/19/1949	1949	7	19	California	Humboldt
206499	UTC	Bromus	orcuttianus	Charlotte N. Smith	1316	7/24/1964	1964	7	24	California	Tulare
208632	UTC	Bromus	orcuttianus	Lewis S. Rose	67152	7/10/1967	1967	7	10	California	Plumas
238822	UTC	Bromus	orcuttianus	Beecher Crampton	8152	7/26/1967	1967	7	26	California	Placer
239948	UTC	Bromus	orcuttianus	David Keil	19668	7/26/1991	1991	7	26	California	Tulare
258474	UTC	Bromus	orcuttianus	Michael Curto, Linda Aller	679	6/25/1990	1990	6	25	California	Riverside
4343728	UTC	Bromus	orcuttianus	Ahart, Lowell	16092	7/15/2009	2009	7	15	California	Plumas

id	institu	genus	specificEpithet	recordedBy	recordNum	eventDate	year	month	day	stateProvince	county
4110845	UNM	Bromus	orcuttianus	D.W. Taylor	19547	6/21/2006	2006	6	21	California	El Dorado
3923248	BRY	Bromus	orcuttianus	Beecher Crampton	7126	7/21/1964	1964	7	21	California	Placer
3923249	BRY	Bromus	orcuttianus	P. Kenney	568	6/22/1973	1973	6	22	California	Fresno
3923250	BRY	Bromus	orcuttianus	Hilda H. Heller	730	7/31/1938	1938	7	31	California	El Dorado
3923251	BRY	Bromus	orcuttianus	R. E. Frenkel	227	7/13/1963	1963	7	13	California	Siskiyou
6179784	BRY	Bromus	orcuttianus	L. S. Smith	2242	8/15/1927	1927	8	15	California	?
3450783	MWI	Bromus	orcuttianus	Ahart, Lowell	10340	7/2/2003	2003	7	2	California	Yuba
3534890	SDSU	Bromus	orcuttianus	H. Wedberg	1001	7/28/1962	1962	7	28	California	Riverside Co.
3534891	SDSU	Bromus	orcuttianus	H. Wedberg	1001	7/28/1962	1962	7	28	California	Riverside Co.
3540709	SDSU	Bromus	orcuttianus	Sterling Carter Keeley	615	6/7/1971	1971	6	7	California	San Diego Co.
4404025	RENO	Bromus	orcuttianus	P. Kennedy	3269	7/7/1920	1920	7	7	California	Alameda
4404026	RENO	Bromus	orcuttianus	M. Williams	77-48-4	7/26/1977	1977	7	26	California	Sierra
4404027	RENO	Bromus	orcuttianus	Baker	s.n.					California	Modoc
3856661	SCFS	Bromus	orcuttianus	E. Davidson	719648	7/19/1964	1964	7	19	California	Nevada
4672385	DAV	Bromus	orcuttianus	Beth Lowe Corbin	165	8/2/1982	1982	8	2	California	Placer
5059377	WIS	Bromus	orcuttianus	Sulman, Joshua	23	6/28/2002	2002	6	28	California	Kern
1256862	RM	Bromus	orcuttianus	Joy Handley	1699	7/10/1999	1999	7	10	Idaho	Washington
4404024	RENO	Bromus	orcuttianus	C. Brown	s.n.	7/26/1907	1907	7	26	Nevada	Washoe

Total SEINet	53
<u>California</u>	<u>42</u>
AZ, ID, NV	11



# Ventura County Locally Important Plant Species Data Form

County of Ventura • Resource Management Agency • Planning Division

800 S. Victoria Avenue, Ventura, CA 93009-1740 • (805) 654-2478 • [ventura.org/rma/planning](http://ventura.org/rma/planning)

**DIRECTIONS:** Please fill out one form for each species you believe should be added to or removed from the Locally Important Plant List. Please provide available locality data and citations for the sources used to support your recommendation that a species either meets the criteria or no longer meets the criteria to be listed as Locally Important.

After completing this form, please click the SUBMIT button and follow the instructions. If you wish to send by FAX or Postal Service, please send completed form to:

**Mark Ogonowski, County of Ventura, RMA-Planning Division L#1740, 800 S. Victoria Avenue, Ventura, CA 93009; [mark.ogonowski@ventura.org](mailto:mark.ogonowski@ventura.org); Fax (805) 654-2509**

Participant(s) completing this form:

Scientific Name:

Common Name:

- 1. Is the plant species declining throughout its range? Please cite the data that supports your statements.**
- 2. Are there five (5) or fewer element occurrences<sup>1</sup> of this species in Ventura County? Please cite the data that supports your statements. When referring to a new occurrence not yet documented in the Consortium of California Herbaria or historic county records/collections, please provide a CNDDDB Field Survey Form for that occurrence (CNDDDB Form is found here: [http://www.dfg.ca.gov/biogeodata/cnddb/submitting\\_data\\_to\\_cnddb.asp](http://www.dfg.ca.gov/biogeodata/cnddb/submitting_data_to_cnddb.asp)).**

---

<sup>1</sup> Element Occurrence for Plants – A population or group of populations found within 0.25 miles and not separated by significant habitat discontinuities.



# Consortium of California Herbaria

Participants News Search About Help Donate

## Search Results — 13 specimen records retrieved (12 records with coordinates)

Results for search: County=VENTURA; Scientific name=Carex barbarae; [More information: Jepson Online Interchange](#)

### Mapping Options:

[BerkeleyMapper with county and bioregion layers](#)

[BerkeleyMapper without layers.](#)

[KML export](#)

(Note: only records with coordinates are mappable)

### Download Options:

[Select all records](#) · [Select records with coordinates](#)






Include annotations and voucher information

Please cite data retrieved from this page: Data provided by the participants of the Consortium of California Herbaria ([ucjeps.berkeley.edu/consortium/](http://ucjeps.berkeley.edu/consortium/)).  
Records are made available under the [CCH Data Use Terms](#).

Click on column header to sort data (\* sorts by family); click in leftmost checkbox to select record. [CCH Help Page](#).

[Turn on yellow flags](#) to show possible range discrepancies. [Read more ...](#)

?	Specimen ID	Determination *	Collector	Collection Date	Collection Number	County	Locality	Elevation in meters	Feedback
	<a href="#">CAS103000</a>	Carex barbarae	Alice Eastwood	Apr 14, 1916	4991	Ventura	Ventura. Foster Park.		<a href="#">Comment</a>
	<a href="#">CAS330804</a>	Carex barbarae	Henry M. Pollard	May 6, 1945.	s.n.	Ventura	Ventura River Basin. Coyote Creek.		<a href="#">Comment</a>
	<a href="#">RSA97922</a>	Carex barbarae	H. M. Pollard	May 6 1945	s.n.	Ventura	Coyote Creek.		<a href="#">Comment</a>
	<a href="#">CAS332978</a>	Carex barbarae	Henry M. Pollard	May 19, 1946.	<del>s.n.</del>	Ventura	Ventura River Basin. Ventura River Mouth.		<a href="#">Comment</a>
	<a href="#">SBBG59266</a>	Carex barbarae	H. M. Pollard	May 19 1946	<del>/</del>	Ventura	mouth of Ventura River		<a href="#">Comment</a>
	<a href="#">RSA31476</a>	Carex barbarae	H. M. Pollard	Jun 1 1946	<del>s.n.</del>	Ventura	Mouth of Ventura River.		<a href="#">Comment</a>
	<a href="#">UC750545</a>	Carex barbarae	Henry M. Pollard	Jun 23 1946	<del>/</del>	Ventura	Mouth of Ventura River		<a href="#">Comment</a>

<a href="#">SBBG102887</a>	Carex barbarae	H. M. Pollard	Sep 18 1955		Ventura	mouth of Ventura River		<a href="#">Comment</a>	
<a href="#">RSA127394</a>	Carex barbarae	H. M. Pollard	Aug 1 1958	s.n.	Ventura	Mouth of the Ventura River.		<a href="#">Comment</a>	
<a href="#">UC1106181</a>	Carex barbarae	Henry M. Pollard	Aug 1 1958		Ventura	Ventura River, mouth of, base of railroad embankment between willow thicket and bridge Ventura River Basin		<a href="#">Comment</a>	
<a href="#">RSA180144</a>	Carex barbarae	Clare B. Hardham	May 8 1961	6981		Ventura	Howard Creek.	915	<a href="#">Comment</a>
<a href="#">SBBG16773</a>	Carex barbarae	H. M. Pollard	Aug 9 1962		Ventura	W of Ventura River estuary		<a href="#">Comment</a>	
<a href="#">SBBG116401</a>	Carex barbarae	R. Burgess, P. Munro	Mar 8 1996	1841		Ventura	Santa Ynez Mtns: Catharina Crk	502	<a href="#">Comment</a>

Copyright © 2010 Regents of the University of California — Database extract updated 5/8/2015

0.07 processing seconds





# Ventura County Locally Important Plant Species Data Form

County of Ventura • Resource Management Agency • Planning Division

800 S. Victoria Avenue, Ventura, CA 93009-1740 • (805) 654-2478 • [ventura.org/rma/planning](http://ventura.org/rma/planning)

**DIRECTIONS:** Please fill out one form for each species you believe should be added to or removed from the Locally Important Plant List. Please provide available locality data and citations for the sources used to support your recommendation that a species either meets the criteria or no longer meets the criteria to be listed as Locally Important.

After completing this form, please click the **SUBMIT** button and follow the instructions. If you wish to send by **FAX** or **Postal Service**, please send completed form to:

**Mark Ogonowski, County of Ventura, RMA-Planning Division L#1740, 800 S. Victoria Avenue, Ventura, CA 93009; [mark.ogonowski@ventura.org](mailto:mark.ogonowski@ventura.org); Fax (805) 654-2509**

Participant(s) completing this form:

Scientific Name:

Common Name:

**1. Is the plant species declining throughout its range? Please cite the data that supports your statements.**

**2. Are there five (5) or fewer element occurrences<sup>1</sup> of this species in Ventura County? Please cite the data that supports your statements. When referring to a new occurrence not yet documented in the Consortium of California Herbaria or historic county records/collections, please provide a CNDDDB Field Survey Form for that occurrence (CNDDDB Form is found here: [http://www.dfg.ca.gov/biogeodata/cnddb/submitted\\_data\\_to\\_cnddb.asp](http://www.dfg.ca.gov/biogeodata/cnddb/submitted_data_to_cnddb.asp)).**

<sup>1</sup> Element Occurrence for Plants – A population or group of populations found within 0.25 miles and not separated by significant habitat discontinuities.



# Consortium of California Herbaria

Participants News Search About Help Donate

## Search Results — 13 specimen records retrieved (13 records with coordinates)

Results for search: County=VENTURA; Scientific name=Carex triquetra; [More information: Jepson Online Interchange](#)

### Mapping Options:

[BerkeleyMapper with county and bioregion layers](#)

[BerkeleyMapper without layers.](#)

[KML export](#)

(Note: only records with coordinates are mappable)

7

### Download Options:



[Select all records](#) · [Select records with coordinates](#)






Include annotations and voucher information

Please cite data retrieved from this page: Data provided by the participants of the Consortium of California Herbaria ([ucjeps.berkeley.edu/consortium/](http://ucjeps.berkeley.edu/consortium/)). Records are made available under the [CCH Data Use Terms](#).

Click on column header to sort data (\* sorts by family); click in leftmost checkbox to select record. [CCH Help Page](#).

[Turn on yellow flags](#) to show possible range discrepancies. [Read more ...](#)

?	Specimen ID	Determination *	Collector	Collection Date	Collection Number	County	Locality	Elevation in meters	Feedback
	<a href="#">CAS332981</a>	Carex triquetra	Henry M. Pollard	Apr. 13, 1946	s.n.	Ventura	Burn near Kennedy Canyon		<a href="#">Comment</a>
	<a href="#">CAS332982</a>	Carex triquetra	Henry M. Pollard	Apr. 13, 1946	s.n.	Ventura	Burn near Kennedy Canyon		<a href="#">Comment</a>
	<a href="#">DS316902</a>	Carex triquetra	Henry M. Pollard	Apr. 13, 1946	s.n.	 Ventura	Burn near Kennedy Canyon		<a href="#">Comment</a>
	<a href="#">UC750561</a>	Carex triquetra	Henry M. Pollard	Apr 13 1946		Ventura	near Kennedy Canyon; Ventura River Basin		<a href="#">Comment</a>
	<a href="#">RSA31479</a>	Carex triquetra	Anonymous	4 20 1946	s.n.	Ventura	Above Kennedy Canyon ridge.		<a href="#">Comment</a>
	<a href="#">SBBG57213</a>	Carex triquetra	H. M. Pollard	Apr 20 1946		Ventura	burn above Kennedy Cyn ridge		<a href="#">Comment</a>
	<a href="#">CAS415662</a>	Carex triquetra	Henry M. Pollard	June 13, 1957	s.n.	 Ventura	Upper Santa Ana Creek		<a href="#">Comment</a>
			R. Burgess, P.	Jun 3			Santa Ynez Mtns: Laguna Ridge		<a href="#">Comment</a>

<a href="#">SBBG121231</a>	Carex triquetra	Munro, T. Austin	1995	1615	 Ventura	Fire Rd, N of Lake Casitas	576	
<a href="#">SBBG121249</a>	Carex triquetra	R. Burgess, P. Munro, T. Austin	Apr 12 1998	2745	 Ventura	Santa Ynez Mtns: Laguna Ridge Fire Rd, 0.25 mi W of Hwy 150	304	<a href="#">Comment</a>
<a href="#">RSA683109</a>	Carex triquetra	W. Sangkatavat, Scott D. White	3 29 2002	203	 Ventura	Moorpark 1 mi S of No. 2 Canyon Fire Rd. (private road) and .5 mi E of Moorpark College (Simi Valley West)	310	<a href="#">Comment</a>
<a href="#">RSA692180</a>	Carex triquetra	Scott D. White, David E. Bramlet, Michael Honer, Sandy Leatherman	5 21 2003	9328	 Ventura	Moorpark Area: Foothills of 'Big Mountain' northeast of Moorpark College.	274-488	<a href="#">Comment</a>
<a href="#">UCR144759</a>	Carex triquetra	Scott D. White, Dave Bramlet, Michael Honer, Sandy Leatherman	May 21 2003	9328	Ventura	Moorpark area, foothills of "Big Mountain" northeast of Moorpark College	274	<a href="#">Comment</a>
<a href="#">RSA823961</a>	Carex triquetra	Justin M. Wood	10 May 2011	4050	 Ventura	Simi Valley: Arroyo Simi: South of State Route 18, east of State Route 23, and south of the Arroyo Simi and the Metrolink Railroad Tracks. Between the Arroyo and development to the south.	183	<a href="#">Comment</a>



# Ventura County Locally Important Plant Species Data Form

County of Ventura • Resource Management Agency • Planning Division

800 S. Victoria Avenue, Ventura, CA 93009-1740 • (805) 654-2478 • [ventura.org/rma/planning](http://ventura.org/rma/planning)

**DIRECTIONS:** Please fill out one form for each species you believe should be added to or removed from the Locally Important Plant List. Please provide available locality data and citations for the sources used to support your recommendation that a species either meets the criteria or no longer meets the criteria to be listed as Locally Important.

After completing this form, please click the **SUBMIT** button and follow the instructions. If you wish to send by **FAX** or **Postal Service**, please send completed form to:

**Mark Ogonowski, County of Ventura, RMA-Planning Division L#1740, 800 S. Victoria Avenue, Ventura, CA 93009; [mark.ogonowski@ventura.org](mailto:mark.ogonowski@ventura.org); Fax (805) 654-2509**

Participant(s) completing this form:

Scientific Name:

Common Name:

- 1. Is the plant species declining throughout its range? Please cite the data that supports your statements.**
  
  
  
  
  
  
  
  
  
  
  
  
  
  
  
  
- 2. Are there five (5) or fewer element occurrences<sup>1</sup> of this species in Ventura County? Please cite the data that supports your statements. When referring to a new occurrence not yet documented in the Consortium of California Herbaria or historic county records/collections, please provide a CNDDDB Field Survey Form for that occurrence (CNDDDB Form is found here: [http://www.dfg.ca.gov/biogeodata/cnddb/submitting\\_data\\_to\\_cnddb.asp](http://www.dfg.ca.gov/biogeodata/cnddb/submitting_data_to_cnddb.asp)).**

<sup>1</sup> Element Occurrence for Plants – A population or group of populations found within 0.25 miles and not separated by significant habitat discontinuities.



# Consortium of California Herbaria

Participants News Search About Help Donate

## Search Results — 8 specimen records retrieved (6 records with coordinates)

Results for search: County=VENTURA; Scientific name=Caulanthus inflatus (including nomenclatural synonyms); [More information: Jepson Online Interchange](#)

7

### Mapping Options:

[BerkeleyMapper with county and bioregion layers](#)

[BerkeleyMapper without layers.](#)

[KML export](#)

(Note: only records with coordinates are mappable)

### Download Options:

[Select all records](#) · [Select records with coordinates](#)



Include annotations and voucher information

Please cite data retrieved from this page: Data provided by the participants of the Consortium of California Herbaria ([ucjeps.berkeley.edu/consortium/](http://ucjeps.berkeley.edu/consortium/)). Records are made available under the [CCH Data Use Terms](#).

Click on column header to sort data (\* sorts by family); click in leftmost checkbox to select record. [CCH Help Page](#).

[Turn on yellow flags](#) to show possible range discrepancies. [Read more ...](#)

?	Specimen ID	Determination *	Collector	Collection Date	Collection Number	County	Locality	Elevation in meters	Feedback
	<a href="#">POM273822</a>	Caulanthus inflatus	Lyman Benson	Apr 15 1934	5882	Ventura	Sierra Madre Mountains; Ventura-Maricopa vicinity.	1524	<a href="#">Comment</a>
	<a href="#">DS339195</a>	Caulanthus inflatus	Carl B. Wolf	May 22, 1935	6952	Ventura	Santa Ynez Mountains, Ojai to Cuyama Valley Road, Pine Mountain. Upper Sespe Creek Watershed. 3 miles south of summit of Pine Mountain Grade.	1402	<a href="#">Comment</a>
	<a href="#">RSA16114</a>	Caulanthus inflatus	C. B. Wolf	May 22 1935	6952	Ventura	Santa Ynez Mts., Ojai to Cuyama Valley Road, Pine Mt., 3 2/10 miles north of summit of Pine Mt. Grade.	1402	<a href="#">Comment</a>
	<a href="#">CAS590231</a>	Caulanthus inflatus	Ernest C. Twisselmann	May 25, 1962.	7186	Ventura	San Emigdio Range and the Mount Pinos Region. Ballinger Canyon.	1188	<a href="#">Comment</a>
	<a href="#">SBBG22941</a>	Caulanthus inflatus	E. R. Chandler	May 14 1965	2235	Ventura	Ballinger Cyn, ca. 3.4 mi E of Hwy 33	944	<a href="#">Comment</a>
		Caulanthus	R. Burgess,	Apr 23					<a href="#">Comment</a>

<a href="#">SBBG116757</a>	inflatus	P. Munro	2000	3773		Ventura	Ballinger Cyn, hills NE of cmpgrd	990	
<a href="#">JEPS103748</a>	Caulanthus inflatus	D. H. Wilken, E. Painter	Apr 24 2003	16041		Ventura	Ballinger Cyn, ca. 3.1 linear mi ESE of Ballinger Cmpgrd	1090	<a href="#">Comment</a>
<a href="#">SBBG116525</a>	Caulanthus inflatus	D. H. Wilken, E. Painter	Apr 24 2003	16041		Ventura	Ballinger Cyn, ca. 3.1 linear mi ESE of Ballinger Cmpgrd	1090	<a href="#">Comment</a>

Copyright © 2010 Regents of the University of California — Database extract updated 6/26/2015

0.07 processing seconds



# Ventura County Locally Important Plant Species Data Form

County of Ventura • Resource Management Agency • Planning Division

800 S. Victoria Avenue, Ventura, CA 93009-1740 • (805) 654-2478 • [ventura.org/rma/planning](http://ventura.org/rma/planning)

**DIRECTIONS:** Please fill out one form for each species you believe should be added to or removed from the Locally Important Plant List. Please provide available locality data and citations for the sources used to support your recommendation that a species either meets the criteria or no longer meets the criteria to be listed as Locally Important.

After completing this form, please click the **SUBMIT** button and follow the instructions. If you wish to send by **FAX** or **Postal Service**, please send completed form to:

**Mark Ogonowski, County of Ventura, RMA-Planning Division L#1740, 800 S. Victoria Avenue, Ventura, CA 93009; [mark.ogonowski@ventura.org](mailto:mark.ogonowski@ventura.org); Fax (805) 654-2509**

Participant(s) completing this form:

Scientific Name:

Common Name:

- 1. Is the plant species declining throughout its range? Please cite the data that supports your statements.**
  
  
  
  
  
  
  
  
  
  
- 2. Are there five (5) or fewer element occurrences<sup>1</sup> of this species in Ventura County? Please cite the data that supports your statements. When referring to a new occurrence not yet documented in the Consortium of California Herbaria or historic county records/collections, please provide a CNDDDB Field Survey Form for that occurrence (CNDDDB Form is found here: [http://www.dfg.ca.gov/biogeodata/cnddb/submitting\\_data\\_to\\_cnddb.asp](http://www.dfg.ca.gov/biogeodata/cnddb/submitting_data_to_cnddb.asp)).**

---

<sup>1</sup> Element Occurrence for Plants – A population or group of populations found within 0.25 miles and not separated by significant habitat discontinuities.



# Consortium of California Herbaria

Participants News Search About Help Donate

## Search Results — 7 specimen records retrieved (2 records with coordinates)

Results for search: County=VENTURA; Scientific name=Chaenactis glabriuscula var. megacephala (including nomenclatural synonyms); [More information:](#)  
[Jepson Online Interchange](#)

6

### Mapping Options:

[BerkeleyMapper with county and bioregion layers](#)

[BerkeleyMapper without layers.](#)

[KML export](#)

(Note: only records with coordinates are mappable)

### Download Options:

[Select all records](#) · [Select records with coordinates](#)

Include annotations and voucher information




Please cite data retrieved from this page: Data provided by the participants of the Consortium of California Herbaria ([ucjeps.berkeley.edu/consortium/](http://ucjeps.berkeley.edu/consortium/)).  
 Records are made available under the [CCH Data Use Terms](#).

Click on column header to sort data (\* sorts by family); click in leftmost checkbox to select record. [CCH Help Page](#).

[Turn on yellow flags](#) to show possible range discrepancies. [Read more ...](#)

<input type="checkbox"/>	Specimen ID	Determination *	Collector	Collection Date	Collection Number	County	Locality	Elevation in meters	Feedback
<input type="checkbox"/>	<a href="#">RSA93806</a>	Chaenactis glabriuscula var. megacephala	F. W. Peirson	Apr 19 1925	5767	Ventura	Sespe Creek	228	<a href="#">Comment</a>
<input checked="" type="checkbox"/>	<a href="#">RSA202818</a>	Chaenactis glabriuscula var. megacephala	H. M. Pollard	May 27 1961	s.n.	Ventura	Pierpont Blvd, Pierpont Bay		<a href="#">Comment</a>
<input type="checkbox"/>	<a href="#">RSA160857</a>	Chaenactis glabriuscula var. megacephala	P. C. Everett	May 3 1962	24474	Ventura	Ventura County Hwy 399, 6 miles W of intersection with Lockwood Valley Ozena Road.		<a href="#">Comment</a>
<input type="checkbox"/>	<a href="#">POM351769</a>	Chaenactis glabriuscula var. megacephala	Glenn A. Gorelick	Apr 2 1966	s.n.	Ventura	Along creek bed, Circle X Ranch, 6.5 miles east of Hwy 1 on Yerba Buena Road, 18 miles north of Malibu.		<a href="#">Comment</a>
<input type="checkbox"/>		Chaenactis	Jim	Apr 3			Upper Cyama Valley, Ventura County.		<a href="#">Comment</a> <a href="#">Read</a>



<a href="#">RSA302219</a>	glabriuscula var. megacephala	Shevock	1971	<del>868</del>	Ventura	alt 2000ft [Santa Barbara Co.] 	610	<a href="#">comments</a> Jan 28 2009
<a href="#">POM351770</a>	Chaenactis glabriuscula var. megacephala	Christopher Davidson	Apr 7 1973	1938 	Ventura	0.5 mile south of Apache Canyon on Str Hwy 33, overlooking the Cuyama River.	716	<a href="#">Comment</a>
<a href="#">SBBG127826</a>	Chaenactis glabriuscula var. megacephala	R. Burgess, P. Munro	Mar 28 2003	5594 	Ventura	hills NE of Ballinger Cyn Cmpgrd, E-trending drainage at jct of ORV Rds 6 and 7	975	<a href="#">Comment</a>

Copyright © 2010 Regents of the University of California — Database extract updated 5/8/2015

0.06 processing seconds





# Consortium of California Herbaria

Participants News Search About Help Donate

## Search Results — 15 specimen records retrieved (5 records with coordinates)

Results for search: County=VENTURA; Scientific name=Chaenactis stevioides (including nomenclatural synonyms); [More information: Jepson Online Interchange](#)

6, at least

### Mapping Options:

[BerkeleyMapper with county and bioregion layers](#)

[BerkeleyMapper without layers.](#)

[KML export](#)

(Note: only records with coordinates are mappable)

### Download Options:

[Select all records](#) · [Select records with coordinates](#)






Include annotations and voucher information

Please cite data retrieved from this page: Data provided by the participants of the Consortium of California Herbaria ([ucjeps.berkeley.edu/consortium/](http://ucjeps.berkeley.edu/consortium/)). Records are made available under the [CCH Data Use Terms](#).

Click on column header to sort data (\* sorts by family); click in leftmost checkbox to select record. [CCH Help Page](#).

[Turn on yellow flags](#) to show possible range discrepancies. [Read more ...](#)

<input type="checkbox"/>	Specimen ID	Determination *	Collector	Collection Date	Collection Number	County	Locality	Elevation in meters	Feedback
<input type="checkbox"/>	<a href="#">UC69045</a>	Chaenactis stevioides	H. M. Hall		6608	Ventura	Frazier Mt.	2133	<a href="#">Comment</a>
<input type="checkbox"/>	<a href="#">UC69046</a>	Chaenactis stevioides	H. M. Hall	Jun 1 1905	6318	Ventura	Cuddy Valley Mt. Pinos, Cuddy Valley	1615	<a href="#">Comment</a>
<input type="checkbox"/>	<a href="#">UC69074</a>	Chaenactis stevioides	H. M. Hall	Jun 1 1905	6326	Ventura	Frazier, Borax Mine Mt. Pinos	1645	<a href="#">Comment</a>
<input type="checkbox"/>	<a href="#">DS2712</a>	Chaenactis stevioides	Le Roy Abrams, E. A. McGregor	June 12-14, 1908	263	Ventura	Near the Frazier Borax Mine, Mt. Pinos	1585-1829	<a href="#">Comment</a>
<input type="checkbox"/>	<a href="#">POM180590</a>	Chaenactis stevioides var. brachypappa	L. R. Abrams, P. Gregor	Jun 13 1908	263	Ventura	Borax Mine, Mt Pinon		<a href="#">Comment</a>
<input type="checkbox"/>	<a href="#">SBBG65606</a>	Chaenactis stevioides	R. Hoffmann	Jun 5 1930		Ventura	Lockwood Valley	1523	<a href="#">Comment</a>

<a href="#">DS390018</a>	<i>Chaenactis stevioides</i>	P. C. Everett	June 11 1935	7126	 Ventura	Mt. Pinos Region, 2 mi. below Camp Seymour Public Camp Grounds, on road to Mt. Pinos	1706	<a href="#">Comment</a>
<a href="#">RSA16390</a>	<i>Chaenactis stevioides</i> var. <i>brachypappa</i>	Percy C. Everett	Jun 11 1935	7126	Ventura	2 mi. below camp Seymour public camp grounds, on road to Mt. Pinos.	1707	<a href="#">Comment</a>
<a href="#">CAS398549</a>	<i>Chaenactis stevioides</i>	Rimo Bacigalupi, G. T. Robbins	May 30, 1954	4513	Ventura	Directly to the east of Lockwood Valley	1554	<a href="#">Comment</a>
<a href="#">JEPS8944</a>	<i>Chaenactis stevioides</i>	Rimo Bacigalupi, G. T. Robbins]	May 30 1954	4513	 Ventura	slopes directly to the e of Lockwood Valley	1554	<a href="#">Comment</a>
<a href="#">OBI16817</a>	<i>Chaenactis stevioides</i>	Rimo Bacigalupi, G. T. Robbins	May 30, 1954	4513	Ventura	Directly to the E of Lockwood Valley	1554	<a href="#">Comment</a>
<a href="#">RSA152471</a>	<i>Chaenactis stevioides</i> var. <i>brachypappa</i>	R. C. Bacigalupi	May 30 1954	4513	Ventura	Lockwood Valley.	1555	<a href="#">Comment</a>
<a href="#">SBBG82942</a>	<i>Chaenactis stevioides</i>	C. F. Smith	May 13 1966	9293	 Ventura	ca. 2 mi S of Reyes Crk Cmpgrd	1432	<a href="#">Comment</a>
<a href="#">POM351822</a>	<i>Chaenactis stevioides</i> var. <i>brachypappa</i>	Christopher Davidson	Jun 22 1975	2865	 Ventura	Frazier Mountain, 2.9 miles past Lookout on Frazier Mtn. Road 8N04B.	2134	<a href="#">Comment</a>
<a href="#">UCR46103</a>	<i>Chaenactis stevioides</i>	Kathy Harper	May 18 1986	s.n.	Ventura	Los Padres National Forest, Mt. Pinos Area		<a href="#">Comment</a>



# Ventura County Locally Important Plant Species Data Form

County of Ventura • Resource Management Agency • Planning Division

800 S. Victoria Avenue, Ventura, CA 93009-1740 • (805) 654-2478 • [ventura.org/rma/planning](http://ventura.org/rma/planning)

**DIRECTIONS:** Please fill out one form for each species you believe should be added to or removed from the Locally Important Plant List. Please provide available locality data and citations for the sources used to support your recommendation that a species either meets the criteria or no longer meets the criteria to be listed as Locally Important.

After completing this form, please click the SUBMIT button and follow the instructions. If you wish to send by FAX or Postal Service, please send completed form to:

**Mark Ogonowski, County of Ventura, RMA-Planning Division L#1740, 800 S. Victoria Avenue, Ventura, CA 93009; [mark.ogonowski@ventura.org](mailto:mark.ogonowski@ventura.org); Fax (805) 654-2509**

Participant(s) completing this form:

Scientific Name:

Common Name:

- 1. Is the plant species declining throughout its range? Please cite the data that supports your statements.**
  
  
  
  
  
  
  
  
  
  
- 2. Are there five (5) or fewer element occurrences<sup>1</sup> of this species in Ventura County? Please cite the data that supports your statements. When referring to a new occurrence not yet documented in the Consortium of California Herbaria or historic county records/collections, please provide a CNDDDB Field Survey Form for that occurrence (CNDDDB Form is found here: [http://www.dfg.ca.gov/biogeodata/cnddb/submitting\\_data\\_to\\_cnddb.asp](http://www.dfg.ca.gov/biogeodata/cnddb/submitting_data_to_cnddb.asp)).**

---

<sup>1</sup> Element Occurrence for Plants – A population or group of populations found within 0.25 miles and not separated by significant habitat discontinuities.



# Consortium of California Herbaria

Participants News Search About Help Donate

## Search Results — 12 specimen records retrieved (7 records with coordinates)

Results for search: County=VENTURA; Scientific name=Cheilanthes newberryi (including nomenclatural synonyms); [More information: Jepson Online Interchange](#)

7

### Mapping Options:

[BerkeleyMapper with county and bioregion layers](#)

[BerkeleyMapper without layers.](#)

[KML export](#)

(Note: only records with coordinates are mappable)

### Download Options:

[Select all records](#) · [Select records with coordinates](#)

Include annotations and voucher information

Please cite data retrieved from this page: Data provided by the participants of the Consortium of California Herbaria ([ucjeps.berkeley.edu/consortium/](http://ucjeps.berkeley.edu/consortium/)). Records are made available under the [CCH Data Use Terms](#).

Click on column header to sort data (\* sorts by family); click in leftmost checkbox to select record. [CCH Help Page](#).

[Turn on yellow flags](#) to show possible range discrepancies. [Read more ...](#)

<input type="checkbox"/>	Specimen ID	Determination *	Collector	Collection Date	Collection Number	County	Locality	Elevation in meters	Feedback
<input type="checkbox"/>	<a href="#">CAS345777</a>	Cheilanthes newberryi	Nora Pettibone, Frank W. Hubby	Jan 28, 1896	<del>s.n.</del>	Ventura	Lakeside		<a href="#">Comment</a> <a href="#">Read comments</a> Feb 8 2012
<input type="checkbox"/>	<a href="#">POM259121</a>	Cheilanthes newberryi	A. Lefebure	Mar 1941	s.n.	Ventura	near New Bury Park [Newbury Park]		<a href="#">Comment</a>
<input type="checkbox"/>	<a href="#">SBBG269</a>	Cheilanthes newberryi	E. R. Blakley	Feb 20 1957	<del>2061</del>	Ventura	Conejo Grade of US Hwy 101, 0.5 mi from top of grade and 0.25 mi S of Hwy	213	<a href="#">Comment</a>
<input type="checkbox"/>	<a href="#">SBBG88225</a>	Cheilanthes newberryi	E. R. Blakley	Feb 20 1957	<del>2061</del>	Ventura	W side of Conejo Grade	213	<a href="#">Comment</a>
<input type="checkbox"/>	<a href="#">LA94130</a>	Cheilanthes newberryi	Lawrence L. Kiefer	October 28 1962	120	Ventura	SANTA MONICA MOUNTAINS, Conejo Grade, Hwy. 101, ca. 0.5 mi. W of	304	<a href="#">Comment</a>

							summit, S of hwy.		
<a href="#">DS559939</a>	Cheilanthes newberryi	Lawrence L. Kiefer	30 March 63	499		Ventura	Santa Monica Mtns., north slope, Conejo Grade, cyn. south of hwy, between summit and Park Road turnoff.	234	<a href="#">Comment</a>
<a href="#">SFV12334</a>	Cheilanthes newberryi	D. L. Koutnik	Dec 22 1977	s. n.		Ventura	Conejo Grade, top of rocky peak.	305	<a href="#">Comment</a>
<a href="#">SFV12461</a>	Cheilanthes newberryi	M. H. Grayum, D. L. Koutnik, V. Dawes	Jan 21 1978	947		Ventura	Santa Monica Mountains Northern flanks of Conejo Mountains along Edison Road.	244	<a href="#">Comment</a>
<a href="#">UCSB72366</a>	Cheilanthes newberryi	Rick Burgess	03/11/1986	465		Ventura	Lake Eleanor. Thousand Oaks, top of ridge above and west of Lake Eleanor.	432	<a href="#">Comment</a>
<a href="#">UCSB70944</a>	Cheilanthes newberryi	Rick Burgess	02/25/1991	811		Ventura	Conejo Mountain. Western face of Conejo Mtn. about 1 mi south of Ventura Freeway (Conejo Grade). Vicinity of Painted Cave Rock Shelter.		<a href="#">Comment</a>
<a href="#">UCR247412</a>	Cheilanthes newberryi	Joseph Cahill	Feb 20 2012	s.n.		Ventura	Conejo Mountain, off Edison Road trail, c. 0.95 mi. south of Hwy 101 and c. 0.95 mi. west of Newbury Park	361	<a href="#">Comment</a>
<a href="#">SBBG128538</a>	Cheilanthes newberryi	R. Burgess, P. Munro	Feb 1 2013	9220		Ventura	trail from Hill Cyn to Western Plateau; Thousand Oaks	128	<a href="#">Comment</a>

Copyright © 2010 Regents of the University of California — Database extract updated 5/8/2015

0.07 processing seconds







# Consortium of California Herbaria

Participants News Search About Help Donate

## Search Results — 10 specimen records retrieved (10 records with coordinates)

Results for search: County=VENTURA; Scientific name=Cirsium scariosum var. citrinum; [More information: Jepson Online Interchange](#)

### Mapping Options:

[BerkeleyMapper with county and bioregion layers](#)

[BerkeleyMapper without layers.](#)

[KML export](#)

(Note: only records with coordinates are mappable)

### Download Options:

[Select all records](#) · [Select records with coordinates](#)


Include annotations and voucher information

Please cite data retrieved from this page: Data provided by the participants of the Consortium of California Herbaria ([ucjeps.berkeley.edu/consortium/](http://ucjeps.berkeley.edu/consortium/)). Records are made available under the [CCH Data Use Terms](#).

Click on column header to sort data (\* sorts by family); click in leftmost checkbox to select record. [CCH Help Page](#).

[Turn on yellow flags](#) to show possible range discrepancies. [Read more ...](#)

?	Specimen ID	Determination *	Collector	Collection Date	Collection Number	County	Locality	Elevation in meters	Feedback
<input type="checkbox"/>	<a href="#">SBBG65883</a>	Cirsium scariosum var. citrinum	R. Hoffmann	Jun 13 1927	<input type="checkbox"/>	Ventura	Cuddy Valley		<a href="#">Comment</a>
<input type="checkbox"/>	<a href="#">SBBG65880</a>	Cirsium scariosum var. citrinum	R. Hoffmann	Jun 5 1930	<input type="checkbox"/>	Ventura	Lockwood Valley	1523	<a href="#">Comment</a>
<input type="checkbox"/>	<a href="#">SBBG65912</a>	Cirsium scariosum var. citrinum	R. Hoffmann	Aug 1 1937	<input type="checkbox"/>	Ventura	Beartrap Cyn, Mt Pinos [probably Pine Mtn]	1950	<a href="#">Comment</a>
<input type="checkbox"/>	<a href="#">SBBG65911</a>	Cirsium scariosum var. citrinum	W. B. Holt	Jul 25 1938	<input type="checkbox"/>	Ventura	Mount Pinos	2438	<a href="#">Comment</a>
<input type="checkbox"/>	<a href="#">SBBG80953</a>	Cirsium scariosum var. citrinum	J. L. Johnson	Jun 22 1975	<input type="checkbox"/>	Ventura	Lockwood Valley near Ventura-Kern County line		<a href="#">Comment</a>

<a href="#">OBI60341</a>	<i>Cirsium scariosum</i> var. <i>citrinum</i>	David J. Keil, with Tina Teed, Ben Carter, and Ann Huber	June 30, 2001	29634G	Ventura	Cuddy Valley, Cuddy Ranch, west of Lockwood Valley Road, ca. 0.25 miles ssw of Kern County line. Vicinity of 34.8104°N, 119.0173°W.	1615	<a href="#">Comment</a>
<a href="#">OBI60342</a>	<i>Cirsium scariosum</i> var. <i>citrinum</i>	David J. Keil, with Tina Teed, Ben Carter, and Ann Huber	June 30, 2001	29634F	Ventura	Cuddy Valley, Cuddy Ranch, west of Lockwood Valley Road, ca. 0.25 miles ssw of Kern County line. Vicinity of 34.8104°N, 119.0173°W.	1615	<a href="#">Comment</a>
<a href="#">OBI60343</a>	<i>Cirsium scariosum</i> var. <i>citrinum</i>	David J. Keil, with Tina Teed, Ben Carter, and Ann Huber	June 30, 2001	29634E	Ventura	 Cuddy Valley, Cuddy Ranch, west of Lockwood Valley Road, ca. 0.25 miles ssw of Kern County line. Vicinity of 34.8104°N, 119.0173°W.	1615	<a href="#">Comment</a>
<a href="#">OBI60441</a>	<i>Cirsium scariosum</i> var. <i>citrinum</i>	David J. Keil, with Tina Teed, Ben Carter, and Ann Huber	June 30, 2001	29634C	Ventura	Cuddy Valley, Cuddy Ranch, west of Lockwood Valley Road, ca. 0.25 miles ssw of Kern County line. Vicinity of 34.8104°N, 119.0173°W.	1615	<a href="#">Comment</a>
<a href="#">OBI60442</a>	<i>Cirsium scariosum</i> var. <i>citrinum</i>	David J. Keil, with Tina Teed, Ben Carter, and Ann Huber	June 30, 2001	29634H	Ventura	Cuddy Valley, Cuddy Ranch, west of Lockwood Valley Road, ca. 0.25 miles ssw of Kern County line. Vicinity of 34.8104°N, 119.0173°W.	1615	<a href="#">Comment</a>

Copyright © 2010 Regents of the University of California — Database extract updated 5/8/2015

0.07 processing seconds



# Ventura County Locally Important Plant Species Data Form

---

County of Ventura • Resource Management Agency • Planning Division

800 S. Victoria Avenue, Ventura, CA 93009-1740 • (805) 654-2478 • [ventura.org/rma/planning](http://ventura.org/rma/planning)

**DIRECTIONS:** Please fill out one form for each species you believe should be added to or removed from the Locally Important Plant List. Please provide available locality data and citations for the sources used to support your recommendation that a species either meets the criteria or no longer meets the criteria to be listed as Locally Important.

After completing this form, please click the SUBMIT button and follow the instructions. If you wish to send by FAX or Postal Service, please send completed form to:

**Mark Ogonowski, County of Ventura, RMA-Planning Division L#1740, 800 S. Victoria Avenue, Ventura, CA 93009; [mark.ogonowski@ventura.org](mailto:mark.ogonowski@ventura.org); Fax (805) 654-2509**

Participant(s) completing this form:

Scientific Name:

Common Name:

- 1. Is the plant species declining throughout its range? Please cite the data that supports your statements.**
  
  
  
  
  
  
  
  
  
  
- 2. Are there five (5) or fewer element occurrences<sup>1</sup> of this species in Ventura County? Please cite the data that supports your statements. When referring to a new occurrence not yet documented in the Consortium of California Herbaria or historic county records/collections, please provide a CNDDDB Field Survey Form for that occurrence (CNDDDB Form is found here: [http://www.dfg.ca.gov/biogeodata/cnddb/submitting\\_data\\_to\\_cnddb.asp](http://www.dfg.ca.gov/biogeodata/cnddb/submitting_data_to_cnddb.asp)).**

---

<sup>1</sup> Element Occurrence for Plants – A population or group of populations found within 0.25 miles and not separated by significant habitat discontinuities.



# Consortium of California Herbaria

Participants News Search About Help Donate

## Search Results — 10 specimen records retrieved (8 records with coordinates)

Results for search: County=VENTURA; Scientific name=Clarkia purpurea subsp. viminea (including nomenclatural synonyms); [More information: Jepson Online Interchange](#)

7

### Mapping Options:

[BerkeleyMapper with county and bioregion layers](#)

[BerkeleyMapper without layers.](#)

[KML export](#)

(Note: only records with coordinates are mappable)

### Download Options:

[Select all records](#) · [Select records with coordinates](#)





Include annotations and voucher information

Please cite data retrieved from this page: Data provided by the participants of the Consortium of California Herbaria ([ucjeps.berkeley.edu/consortium/](http://ucjeps.berkeley.edu/consortium/)). Records are made available under the [CCH Data Use Terms](#).

Click on column header to sort data (\* sorts by family); click in leftmost checkbox to select record. [CCH Help Page](#).

[Turn on yellow flags](#) to show possible range discrepancies. [Read more ...](#)

<input type="checkbox"/>	Specimen ID	Determination *	Collector	Collection Date	Collection Number	County	Locality	Elevation in meters	Feedback
<input type="checkbox"/>	<a href="#">CAS345306</a>	Clarkia purpurea subsp. viminea	Nora Pettibone, Frank W. Hubby	May 20, 1896.	s.n.	Ventura	Sulphur Mt., Ojai Valley and vicinity		<a href="#">Comment</a>
<input type="checkbox"/>	<a href="#">CAS345307</a>	Clarkia purpurea subsp. viminea	Nora Pettibone, Frank W. Hubby	May 20, 1896.	s.n.	Ventura	Sulphur Mt., Ojai Valley and vicinity		<a href="#">Comment</a>
<input type="checkbox"/>	<a href="#">DS29808</a>	Clarkia purpurea subsp. viminea	Le Roy Abrams, E. A. McGregor	June 1-2, 1908	45	Ventura	Sulphur Mountain Spring, Sulphur Mountains	304-609	<a href="#">Comment</a>
<input type="checkbox"/>	<a href="#">POM3070</a>	Clarkia purpurea subsp. viminea	L. R. Abrams	Jun 2 1908	45	Ventura	Sulphur Springs, Sulphur Mountains.		<a href="#">Comment</a>
<input type="checkbox"/>	<a href="#">CAS330412</a>	Clarkia purpurea subsp. viminea	Henry M. Pollard	May 19, 1945	s.n.	Ventura	Sulphur Mt. Road		<a href="#">Comment</a>
<input type="checkbox"/>	<a href="#">SBBG60366</a>	Clarkia purpurea subsp. viminea	H. M. Pollard	May 19 1945		Ventura	Sulphur Mtn Rd		<a href="#">Comment</a> <a href="#">Read comments</a> Jan 28

									2014
<a href="#">CAS332945</a>	<i>Clarkia purpurea</i> subsp. <i>viminea</i>	Henry M. Pollard	June 11, 1946	s.n.		Ventura	Burn near Kennedy Canyon		<a href="#">Comment</a>
<a href="#">CAS344054</a>	<i>Clarkia purpurea</i> subsp. <i>viminea</i>	Henry M. Pollard	May 23, 1948	s.n.		Ventura	Sulphur Mountain Road		<a href="#">Comment</a>
<a href="#">CAS344024</a>	<i>Clarkia purpurea</i> subsp. <i>viminea</i>	Henry M. Pollard	June 13, 1948	s.n.		Ventura	Maricopa Road, Matilija - Sespe Divide		<a href="#">Comment</a>
<a href="#">UCSB70860</a>	<i>Clarkia purpurea</i> subsp. <i>viminea</i>	Rick Burgess	06/17/1990	780		Ventura	Los Padres National Forest. Potrero John Canyon, about 2 mi from Hwy 33.	1219	<a href="#">Comment</a>

Copyright © 2010 Regents of the University of California — Database extract updated 5/8/2015

0.08 processing seconds



# Ventura County Locally Important Plant Species Data Form

---

County of Ventura • Resource Management Agency • Planning Division

800 S. Victoria Avenue, Ventura, CA 93009-1740 • (805) 654-2478 • [ventura.org/rma/planning](http://ventura.org/rma/planning)

**DIRECTIONS:** Please fill out one form for each species you believe should be added to or removed from the Locally Important Plant List. Please provide available locality data and citations for the sources used to support your recommendation that a species either meets the criteria or no longer meets the criteria to be listed as Locally Important.

After completing this form, please click the SUBMIT button and follow the instructions. If you wish to send by FAX or Postal Service, please send completed form to:

**Mark Ogonowski, County of Ventura, RMA-Planning Division L#1740, 800 S. Victoria Avenue, Ventura, CA 93009; [mark.ogonowski@ventura.org](mailto:mark.ogonowski@ventura.org); Fax (805) 654-2509**

Participant(s) completing this form:

Scientific Name:

Common Name:

- 1. Is the plant species declining throughout its range? Please cite the data that supports your statements.**
  
  
  
  
  
  
  
  
  
  
- 2. Are there five (5) or fewer element occurrences<sup>1</sup> of this species in Ventura County? Please cite the data that supports your statements. When referring to a new occurrence not yet documented in the Consortium of California Herbaria or historic county records/collections, please provide a CNDDDB Field Survey Form for that occurrence (CNDDDB Form is found here: [http://www.dfg.ca.gov/biogeodata/cnddb/submitted\\_data\\_to\\_cnddb.asp](http://www.dfg.ca.gov/biogeodata/cnddb/submitted_data_to_cnddb.asp)).**

---

<sup>1</sup> Element Occurrence for Plants – A population or group of populations found within 0.25 miles and not separated by significant habitat discontinuities.



# Consortium of California Herbaria

Participants News Search About Help Donate

## Search Results — 16 specimen records retrieved (14 records with coordinates)

Results for search: County=VENTURA; Scientific name=Clinopodium douglasii (including nomenclatural synonyms); [More information: Jepson Online Interchange](#)

8

### Mapping Options:

[BerkeleyMapper with county and bioregion layers](#)

[BerkeleyMapper without layers.](#)

[KML export](#)

(Note: only records with coordinates are mappable)

### Download Options:

[Select all records](#) · [Select records with coordinates](#)







Include annotations and voucher information

Please cite data retrieved from this page: Data provided by the participants of the Consortium of California Herbaria ([ucjeps.berkeley.edu/consortium/](http://ucjeps.berkeley.edu/consortium/)). Records are made available under the [CCH Data Use Terms](#).

Click on column header to sort data (\* sorts by family); click in leftmost checkbox to select record. [CCH Help Page](#).

[Turn on yellow flags](#) to show possible range discrepancies. [Read more ...](#)

?	Specimen ID	Determination *	Collector	Collection Date	Collection Number	County	Locality	Elevation in meters	Feedback
	<a href="#">GH400317</a>	Clinopodium douglasii	S. F. Peckham	1866	/	Ventura	at Ojai and vicinity		<a href="#">Comment</a>
	<a href="#">RSA445297</a>	Satureja douglasii	Anstruther Davidson	Oct 1889	s.n.	Ventura	Ventura Mtns.		<a href="#">Comment</a>
	<a href="#">SBBG71587</a>	Clinopodium douglasii	H. M. Pollard	Mar 17 1945		Ventura	Foster Park		<a href="#">Comment</a>
	<a href="#">RSA44094</a>	Satureja douglasii	H. M. Pollard	May 2 1947	s.n.	Ventura	Chismahoo Ranch, Coyote Creek.		<a href="#">Comment</a>
	<a href="#">RSA166531</a>	Satureja douglasii	H. M. Pollard	Apr 21 1960	s.n.	Ventura	Wooded north slope of Red Mountain, Foster Park.		<a href="#">Comment</a>
	<a href="#">SBBG15160</a>	Clinopodium douglasii	H. M. Pollard	Apr 21 1960		Ventura	Red Mtn, Foster Park		<a href="#">Comment</a>
	<a href="#">SBBG28159</a>	Clinopodium	H. M.	Aug 11	/	Ventura	Casitas Pass Rd between Santa Ana Rd		<a href="#">Comment</a>

	douglasii	Pollard	1967			intersection and Casitas Lake Dam	
<a href="#">RSA232513</a>	Satureja douglasii	H. M. Pollard	Aug 1 1969	s.n.		Ventura	Shaded east bank of Castistas Pass Road between Camp Chaffee Road and Castias Lake Dam, Foster Park Area. <a href="#">Comment</a>
<a href="#">SBBG35872</a>	Clinopodium douglasii	H. M. Pollard	Aug 1 1969			Ventura	Casitas Pass Rd between Camp Chaffee Rd and Casitas Lake Dam, Foster Park area <a href="#">Comment</a>
<a href="#">UCR136658</a>	Satureja douglasii	H. M. Pollard	Aug 1 1969	s.n.		Ventura	Shaded east bank of Casitas Pass Road between Camp Chaffee Road and Casitas Lake Dam, Foster Park area <a href="#">Comment</a>
<a href="#">RSA445296</a>	Satureja douglasii	H. M. Pollard	May 26 1970	s.n.		Ventura	On castias Pass Road about 1 miles south of Castias Lake dam. <a href="#">Comment</a>
<a href="#">SBBG37403</a>	Clinopodium douglasii	H. M. Pollard	May 26 1970			Ventura	Casitas Pass Rd ca. 1 mi S of Casitas Lake Dam <a href="#">Comment</a>
<a href="#">SBBG42810</a>	Clinopodium douglasii	H. M. Pollard	Jun 16 1971	/		Ventura	trail above upper road (about 400 feet) in Foster Park, Red Mtn  <a href="#">Comment</a>
<a href="#">SBBG50497</a>	Clinopodium douglasii	E. R. Blakley	Mar 3 1975	7257		Ventura	Santa Ynez Mtns: Rincon Crk, near Rincon Trail crossing, just below mouth of Catharina Crk <a href="#">Comment</a>
<a href="#">SBBG82191</a>	Clinopodium douglasii	C. F. Smith	Jul 11 1975	10922		Ventura	above Rincon Crk, ca. 1 mi N of rock quarry, near Santa Barbara County boundary <a href="#">Comment</a>
<a href="#">SBBG124383</a>	Clinopodium douglasii	R. Burgess, P. Munro	Mar 24 2000	3708		Ventura	Red Mtn, Foster Park area, N of cmpgrd, SW of Casitas Vista Rd <a href="#">Comment</a>





# Ventura County Locally Important Plant Species Data Form

County of Ventura • Resource Management Agency • Planning Division

800 S. Victoria Avenue, Ventura, CA 93009-1740 • (805) 654-2478 • [ventura.org/rma/planning](http://ventura.org/rma/planning)

**DIRECTIONS:** Please fill out one form for each species you believe should be added to or removed from the Locally Important Plant List. Please provide available locality data and citations for the sources used to support your recommendation that a species either meets the criteria or no longer meets the criteria to be listed as Locally Important.

After completing this form, please click the SUBMIT button and follow the instructions. If you wish to send by FAX or Postal Service, please send completed form to:

**Mark Ogonowski, County of Ventura, RMA-Planning Division L#1740, 800 S. Victoria Avenue, Ventura, CA 93009; [mark.ogonowski@ventura.org](mailto:mark.ogonowski@ventura.org); Fax (805) 654-2509**

Participant(s) completing this form:

Scientific Name:

Common Name:

- 1. Is the plant species declining throughout its range? Please cite the data that supports your statements.**
  
  
  
  
  
  
  
  
  
  
- 2. Are there five (5) or fewer element occurrences<sup>1</sup> of this species in Ventura County? Please cite the data that supports your statements. When referring to a new occurrence not yet documented in the Consortium of California Herbaria or historic county records/collections, please provide a CNDDDB Field Survey Form for that occurrence (CNDDDB Form is found here: [http://www.dfg.ca.gov/biogeodata/cnddb/submitting\\_data\\_to\\_cnddb.asp](http://www.dfg.ca.gov/biogeodata/cnddb/submitting_data_to_cnddb.asp)).**

<sup>1</sup> Element Occurrence for Plants – A population or group of populations found within 0.25 miles and not separated by significant habitat discontinuities.



# Consortium of California Herbaria

Participants News Search About Help Donate

## Search Results — 17 specimen records retrieved (14 records with coordinates)

Results for search: County=VENTURA; Scientific name=Convolvulus simulans; [More information: Jepson Online Interchange](#)

### Mapping Options:

[BerkeleyMapper with county and bioregion layers](#)

[BerkeleyMapper without layers.](#)

[KML export](#)

(Note: only records with coordinates are mappable)

### Download Options:

[Select all records](#) · [Select records with coordinates](#)



Include annotations and voucher information



Please cite data retrieved from this page: Data provided by the participants of the Consortium of California Herbaria ([ucjeps.berkeley.edu/consortium/](http://ucjeps.berkeley.edu/consortium/)). Records are made available under the [CCH Data Use Terms](#).

Click on column header to sort data (\* sorts by family); click in leftmost checkbox to select record. [CCH Help Page](#).

[Turn on yellow flags](#) to show possible range discrepancies. [Read more ...](#)

<input type="checkbox"/>	Specimen ID	Determination *	Collector	Collection Date	Collection Number	County	Locality	Elevation in meters	Feedback
<input type="checkbox"/>	<a href="#">RSA71114</a>	Convolvulus simulans	F. W. Peirson	May 5 1918	<del>893</del>	Ventura	Roadside W of Simi		<a href="#">Comment</a>
<input type="checkbox"/>	<a href="#">UCD126182</a>	Convolvulus simulans	Daryl Koutnik	05 27 1978	s.n.	Ventura	Ventura County: Norwegian Grade about one-half mile northeast of Olsen and Moorpark Roads	304	<a href="#">Comment</a>
<input type="checkbox"/>	<a href="#">LA200958</a>	Convolvulus simulans	Carl Wishner	July 13 1991	1970	Ventura	Simi Hills, Montclef Ridge, Thousand Oaks. W of YMCA at top of Norwegian Grade on Moorpark Rd	304	<a href="#">Comment</a>
<input type="checkbox"/>	<a href="#">RSA626143</a>	Convolvulus simulans	D. E. Bramlet, Ileene Anderson	Apr 7 1998	2581	Ventura	Arroyo Conejo. 2.68 km S of Santa Roasa Road and 702m W of Hill Canyon Road. This site is N of a tributary (W) of Arroyo Conejo, some 85m N of the existing dirt road. T2N R20W UTM 11S 03 21 663mE X 37 87 024mN.	96	<a href="#">Comment</a>
<input type="checkbox"/>							Arroyo Conejo. 2.68 km S of Santa Roasa		<a href="#">Comment</a>

<a href="#">RSA626145</a>	Convolvulus simulans	D. E. Bramlet, Ileene Anderson	Apr 7 1998	2581	Ventura	Road and 702m W of Hill Canyon Road. This site is N of a tributary (W) of Arroyo Conejo, some 85m N of the existing dirt road. T2N R20W UTM 11S 03 21 663mE X 37 87 024mN.	96		
<a href="#">RSA655020</a>	Convolvulus simulans	D. E. Bramlet	Apr 8 1998	2585	Ventura	Arroyo Conejo. 2.13 km south of Santa Rosa road and 122m west of Hill Canyon Road. This site is located 2m west of the existing dirt access road on the west side of the creek. Newbury Park 7.5 USGS Quadrangle T2N R20W UTM 11S 03 22 146mE X 37 87 579mN	92		<a href="#">Comment</a>
<a href="#">UCR142294</a>	Convolvulus simulans	D. E. Bramlet, Ileene Anderson	Apr 08 1998	2585	Ventura	Western Transverse Range Arroyo Conejo; 2.13 km south of Santa Rosa Rd. and 122 m west of Hill Canyon Road; 2 m west of the existing dirt access road on the W side of the creek	92		<a href="#">Comment</a> <a href="#">Read comments</a> Mar 8 2011
<a href="#">SBBG111003</a>	Convolvulus simulans	A. Parikh, N. Gale	May 21 1998	<del>VEN-1</del>	Ventura	Simi Valley on S-facing slope N of Madera Rd, near the intersection with Country Club Drive	300		<a href="#">Comment</a>
<a href="#">UCR158073</a>	Convolvulus simulans	A. C. Sanders, K. C. Rose, Y. Moore	Jun 03 1998	21909	Ventura	Moorpark hills south of Tierra Rejada Valley, along Read Rd. c. 0.5 mile east of Moorpark Rd., just west of Hwy 23, c. 1 mile NW of Wood Ranch Reservoir, c. 2 mi. NE of Thousand Oaks	209		<a href="#">Comment</a>
<a href="#">SBBG120258</a>	Convolvulus simulans	R. Burgess, P. Munro	Apr 11 2000	<del>3732</del>	Ventura	Wildwood Mesa, Moonridge Trail, between parking lot and stairway; Thousand Oaks	182		<a href="#">Comment</a>
<a href="#">LA201851</a>	Convolvulus simulans	Arthur C. Gibson	February 1 2003	<del>4500</del>	Ventura				<a href="#">Comment</a>
<a href="#">SBBG127851</a>	Convolvulus simulans	R. Burgess, P. Munro	Mar 27 2003	5573	Ventura	Sunset Hills Open Space, 0.75 mi NE of Erbes Rd, E of Route 23 Freeway; Thousand Oaks	327		<a href="#">Comment</a>
<a href="#">SBBG116225</a>	Convolvulus simulans	M. Shobe	Apr 1 2003		Ventura	just SE of intersection of St Hwy 150 and Santa Ana Rd, near Casitas Reservoir	200		<a href="#">Comment</a>
<a href="#">LA201849</a>	Convolvulus simulans	Arthur C. Gibson	April 18 2003	<del>4498</del>	Ventura				<a href="#">Comment</a>

<a href="#">LA201850</a>	Convolvulus simulans	Arthur C. Gibson	April 18 2003	<del>4499</del>		Ventura			<a href="#">Comment</a>
<a href="#">SBBG124286</a>	Convolvulus simulans	R. Burgess, P. Munro	Apr 23 2003	5686		Ventura	Tierra Rejada Valley, ranch NE of St Hwy 23 and Olsen Rd intersection	219	<a href="#">Comment</a>
<a href="#">SBBG127149</a>	Convolvulus simulans	R. Burgess, P. Munro	May 14 2011	8858		Ventura	hills E of Ronald Reagan Presidential Library; Simi Valley	295	<a href="#">Comment</a>

Copyright © 2010 Regents of the University of California — Database extract updated 5/8/2015

0.07 processing seconds



# Ventura County Locally Important Plant Species Data Form

County of Ventura • Resource Management Agency • Planning Division

800 S. Victoria Avenue, Ventura, CA 93009-1740 • (805) 654-2478 • [ventura.org/rma/planning](http://ventura.org/rma/planning)

**DIRECTIONS:** Please fill out one form for each species you believe should be added to or removed from the Locally Important Plant List. Please provide available locality data and citations for the sources used to support your recommendation that a species either meets the criteria or no longer meets the criteria to be listed as Locally Important.

After completing this form, please click the **SUBMIT** button and follow the instructions. If you wish to send by FAX or Postal Service, please send completed form to:

**Mark Ogonowski, County of Ventura, RMA-Planning Division L#1740, 800 S. Victoria Avenue, Ventura, CA 93009; [mark.ogonowski@ventura.org](mailto:mark.ogonowski@ventura.org); Fax (805) 654-2509**

Participant(s) completing this form:

Scientific Name:

Common Name:

**1. Is the plant species declining throughout its range? Please cite the data that supports your statements.**

**2. Are there five (5) or fewer element occurrences<sup>1</sup> of this species in Ventura County? Please cite the data that supports your statements. When referring to a new occurrence not yet documented in the Consortium of California Herbaria or historic county records/collections, please provide a CNDDDB Field Survey Form for that occurrence (CNDDDB Form is found here: [http://www.dfg.ca.gov/biogeodata/cnddb/submitting\\_data\\_to\\_cnddb.asp](http://www.dfg.ca.gov/biogeodata/cnddb/submitting_data_to_cnddb.asp)).**

---

<sup>1</sup> Element Occurrence for Plants – A population or group of populations found within 0.25 miles and not separated by significant habitat discontinuities.



# Consortium of California Herbaria

Participants News Search About Help Donate

The Consortium of California Herbaria serves as a gateway to information from California vascular plant specimens that are housed in participant herbaria. The database includes **over 2 million specimen records** from **35 institutions**.

Please cite data retrieved from this page: *Data provided by the participants of the Consortium of California Herbaria (ucjeps.berkeley.edu/consortium/)*.

## Scientific Name

e.g.: [Platanaceae](#); [Dudl](#); [Dudleya bloch](#); [blochmaniae](#);  
[Dudleya blochmaniae insul](#); [Quercus X alvordiana](#)

**Geographic Locality** e.g.: [Round Meadow](#); [Forester](#)

**Elevation (metric):** Lower

Upper

## County

All counties

Alameda  
Alpine  
Amador  
Butte  
Calaveras  
Colusa  
Contra Costa  
Del Norte  
El Dorado  
Fresno  
Glenn

(1 or more; default is all counties)

## Geographic Region

All regions

Anza Borrego  
Big Sur  
Channel Islands  
Clear Lake  
Death Valley  
Donner Summit  
Kings Canyon/Sequoia  
Lake Shasta  
Lake Tahoe  
Lassen  
Mendocino Coast

(Regions defined by bounding-box)

**Source** (1 or more; default is all sources)

(All sources)

BLMAR (BLM Arcata Field Office)  
CAS (California Academy of Sciences)  
DS (Dudley Herbarium in CAS)  
CATA (Catalina Island Conservancy)  
CDA (California Department of Food and Agriculture)  
CHSC (Chico State Herbarium, CSU Chico)  
CLARK (Riverside Metropolitan Museum)  
CSUSB (Herbarium, CSU San Bernardino)  
GMDRC (Sweeney Granite Mountains Research Center)  
HSC (Humboldt State University Herbarium)  
IRVC (UC Irvine)  
JOTR (Joshua Tree National Park Herbarium)  
JROH (Jasper Ridge Biological Preserve)  
LA (UCLA Herbarium)  
MACF (California State University, Fullerton)  
OBI (California Polytechnic State University, SLO)  
PASA (Pasadena City College)  
PGM (Pacific Grove Museum of Natural History)  
POM (Pomona Herbarium in RSA)  
RSA (Rancho Santa Ana Botanic Garden Herbarium)  
SACT (California State University, Sacramento)  
SBBG (Santa Barbara Botanic Garden)  
SCFS (Sagehen Creek Field Station)  
SD (San Diego Natural History Museum)  
SDSU (San Diego State University)  
SFV (Cal State Northridge)

**Collector** (last name only; e.g.: [Muir](#); [Moref](#))

**Collection Number** (numerical part only)

**Collection Date(s)**

## Refine Search

Enable yellow flags to display possible range discrepancies  
 CNPS Inventory (return only names in California Native Plant Society Inventory)  
 Noxious weeds / invasives (return only records of CAL-IPC or CDFA covered weeds)  
 Non-natives (return only records of naturalized species)

**CALIFORNIA COUNTIES - From CCH database; July 2015**

Specimen ID	Determination *	Collector	Collection Date	Collection Num	County	Locality	Elevation in	Feedback
DS167379	Cornus glabrata	H. E. McMinn	1-Jun-22	34	Alameda	Sunol - branch of Alameda Creek		Comment
UC1280737	Cornus glabrata	H. E. McMinn	Jun 1 1922	70	Alameda	w. of Sunol (Alameda Creek branch of Ar		Comment
DS164985	Cornus glabrata	H. E. McMinn	1-Jun-22	70	Alameda	West of Sunol. Near stream (Alameda Cr		Comment
A385369	Cornus glabrata	George Hansen	1895-06	1115	Amador	Grass Valley		Comment
DS28066	Cornus glabrata	Geo. Hansen	VI/1895	1115	Amador	Grass Valley	914	Comment
DS28059	Cornus glabrata	C. A. G.	June 3 - 1903	s.n.	Amador	N. of Plymouth. Bank of Indian Creek		Comment
CAS916112	Cornus glabrata	Lowell Ahart	30/IV/1987	5486	Butte	On the banks of North Honcu	67	Comment
CHSC101759	Cornus glabrata	Lowell Ahart	05 23 2009	15733	Butte	Along the west edge of a me	236	Comment
CHSC38400	Cornus glabrata	Vernon Oswald	06 07 1983	642	Butte	Upper Bidwell Park, Chico, or	91	Comment
CHSC42728	Cornus glabrata	Lowell Ahart	04 30 1987	5486	Butte	On the banks of North Honcu	67	Comment
CHSC63246	Cornus glabrata	Lowell Ahart	06 05 1994	7310	Butte	In a small mountain meadow	609	Comment
CHSC66075	Cornus glabrata	Vernon H. Oswald	05 22 1996	7627	Butte	Sacramento River National V	28	Comment
JEPS115604	Cornus glabrata	Lowell Ahart	05 23 2009	15733	Butte	Along the west edge of a me	236	Comment
JEPS88910	Cornus glabrata	Lowell Ahart	Jun 5 1994	7310	Butte	ca. 3 1/2 mi. s.w. Forbestowr	609	Comment
JEPS88911	Cornus glabrata	Lowell Ahart	Jun 5 1994	7310	Butte	ca. 3 1/2 mi. s.w. Forbestowr	609	Comment
POM77765	Cornus glabrata	Mrs. C. C. Bruce	Mar 1898	1822	Butte	Little Chico Creek.		Comment
POM77913	Cornus glabrata	Mrs. C. C. Bruce	May 1897	1823	Butte	Butte Creek.		Comment
RSA755441	Cornus glabrata	L. Ahart	May 23 2009	15733	Butte	East side of Ten Mile House I	236	Comment
CDA12198	Cornus glabrata	G. F. Hrusa	May 7 1989	6086	Colusa	North Coast Ranges Road to	450	Comment
DS73694	Cornus glabrata	Roxana Stinchfield	9-Jul-16	413	Colusa	Oak grove along Sacramento Riv., Phillip		Comment
DS82176	Cornus glabrata	Roxana S. Ferris	17-Apr-17	720	Colusa	Oak grove along Sacramento River near :		Comment
SBBG50832	Cornus glabrata	J. K. Clark	May 8 1966	23	Colusa	Lodoga to Stonyford Rd, 2.5	320	Comment
SFV8758	Cornus glabrata	J. K. Clark	May 8 1966	23	Colusa	On Lodoga to Stongford Roa	320	Comment
UC1776781	Cornus glabrata	G. F. Hrusa	May 7 1989	6086	Colusa	North Coast Ranges; Road to	450	Comment
UCD13381	Cornus glabrata	Charles Martin	05 17 1986	30	Colusa	Colusa County: Along roadside, 2.8 miles		Comment
UCD41212	Cornus glabrata	John Snelling	05 17 1986	3-	Colusa	2.8 mi. west of Stonyford along Fouts Sp		Comment
UCD67592	Cornus glabrata	Charles Martin	05 17 1986	30	Colusa	Along Fouts Spring Rd., 2.8 miles W of St		Comment
DS12484	Cornus glabrata	V. Rattan	May 22, 1887	s.n.	Contra Costa	Alhambra		Comment
DS79902	Cornus glabrata	V. Rattan	May 22, 1887	s.n.	Contra Costa	Alhambra		Comment
JEPS50113	Cornus glabrata	W. L. Jepson	22 1891-May 23 1	14150	Contra Costa	Mt. Diablo Region, Pine Canyon		Comment
UC1818988	Cornus glabrata	Barbara Ertter, M. L	10/22/1995	14538	Contra Costa	Three Springs Trail on northeast side of I		Comment
UC192419	Cornus glabrata	E. L. Greene	May 25 1886		Contra Costa	Walnut Creek		Comment
UC692510	Cornus glabrata	Mary L. Bowerman	Mar 16 1935	2735	Contra Costa	e. fork Arroyo del Cerro Mt. I	262	Comment
UC692511	Cornus glabrata	Mary L. Bowerman	May 28 1931	904	Contra Costa	Pine Canyon Mt. Diablo (gully at e. end c		Comment
UC692512	Cornus glabrata	Mary L. Bowerman	Jun 21 1935	3150	Contra Costa	e. fork Arroyo del Cerro Mt. I	182	Comment

**CALIFORNIA COUNTIES - From CCH database; July 2015**

Specimen ID	Determination *	Collector	Collection Date	Accession Num	County	Locality	Elevation in feet	Feedback
DS336423	Cornus glabrata	Mary L. Bowerman	21-Jun-35	3150	Contra Costa	Mount Diablo. Arroyo del Ce	243	Comment
CAS43971	Cornus glabrata	Alice Eastwood	April 22 to May 4, 19	197	Del Norte	Waldo-Crescent city Road. Adams Statio		Comment
CAS752985	Cornus glabrata	John Thomas Howe	Oct. 29, 1976	52310	El Dorado	On Salmon Falls Road at Swe	149	Comment
CAS867134	Cornus glabrata	John Thomas Howe	16-May-54	29642	El Dorado	2.5 miles southeast of Coloma		Comment
GH385353	Cornus glabrata	V. Rattan	1866		El Dorado	Cosumnes River		Comment
UC206964	Cornus glabrata	Katharine Brandege	May 18 1907		El Dorado	Sweetwater Creek, Simpson's Ranch		Comment
UC747238	Cornus glabrata	G. Thomas Robbins	May 20 1945	1926	El Dorado	Sweetwater Creek near Simp	182	Comment
UCD117128	Cornus glabrata	P. B. Kennedy	09 23 1920	s.n.	El Dorado	El Dorado County: Shingle, B.	457	Comment
UCD117131	Cornus glabrata	P. B. Kennedy	09 23 1920	s.n.	El Dorado	El Dorado County: Shingle, B.	457	Comment
UCR190197	Cornus glabrata	George K. Helmkam	Sep 19 2007	12985	El Dorado	Northern Sierra Nevada Mou	366	Comment
GH385557	Cornus glabrata	H. N. Bolander	1864	2657	El Dorado	Pipi's Valley		Comment
BLMAR363	Cornus glabrata	Clara Sander	29-May-03	363	Humboldt	Headwaters Forest Reserve,	451	Comment
CAS167007	Cornus glabrata	Joseph P. Tracy	at 14, 1919; Fl. 5175	5175 & 5210	Humboldt	At Lack Pond. Trinity River Va	152	Comment
DS126858	Cornus glabrata	L. R. Abrams	June 25-27, 1922	8219	Humboldt	Camp 6 mi north of Garberville		Comment
DS161023	Cornus glabrata	Doris K. Kildale	Aug. 15, 1926	2535	Humboldt	Hoopa Mountain	579	Comment
DS89666	Cornus glabrata	L. R. Abrams	16-Jun-18	7162	Humboldt	Willow Creek		Comment
POM89159	Cornus glabrata	Joseph P. Tracy	May 31 1919	5175	Humboldt	At Lack Pond. Trinity River Valley, near V		Comment
UC183574	Cornus glabrata	Joseph P. Tracy	Jun 21 1913	4251	Humboldt	Van Duzen R. just below Low	761	Comment
UC205460	Cornus glabrata	Joseph P. Tracy	Sep 14 1919	5210	Humboldt	at Lack Pond (Trinity R. Valle	152	Comment
UC205461	Cornus glabrata	Joseph P. Tracy	May 31 1919	5175	Humboldt	at Lack Pond (Trinity R. Valle	152	Comment
UC205481	Cornus glabrata	Joseph P. Tracy	Sep 14 1919	5210	Humboldt	at Lack Pond (Trinity R. Valle	152	Comment
POM117197	Cornus glabrata	Marcus E. Jones	1924	s.n.	Inyo	Probably near Independence.		Comment
CAS1201418	Cornus glabrata	A. C. Sanders, Mitch	25-May-07	33955	Kern	Tehachapi Mountains: Pasto	884-1098	Comment
UCR184654	Cornus glabrata	A. C. Sanders, Mitch	May 25 2007	33955	Kern	Tehachapi Mountains Pastor	884	Comment
UCR185983	Cornus glabrata	Anuja Parikh, Natha	Jun 5 2007	3103	Kern	Tehachapi Mountains canyon	1037	Comment
UCR186018	Cornus glabrata	Anuja Parikh, Natha	May 07 2007	3038	Kern	Tehachapi Mountains Liveoa	1098	Comment
A385339	Cornus glabrata	M. S. Jussel	6/27/1933	171	Lake	Between Cobb Mountain and Adams Spr		Comment
A385344	Cornus glabrata	A. A. Heller	6/7/1916	12365	Lake	between Bartlett Springs and Allen Sprin		Comment
A385386	Cornus glabrata	A. M. Carter	9/20/1936	1211	Lake	Bear Creek, southwest of Snow Mountai		Comment
CAS165169	Cornus glabrata	J. W. Blankinship	25-May-28	s.n.	Lake	Kelseyville		Comment
CAS213125	Cornus glabrata	M. S. Jussel	25-Jun-33	171	Lake	Between Cobb Mountain and Adams Spr		Comment
CAS266605	Cornus glabrata	Annetta Carter	20-Sep-36	1211	Lake	Bear Creek, southwest of Snc	731	Comment
CAS43968	Cornus glabrata	A. A. Heller	7-Jun-16	12365	Lake	Between Bartlett Springs and Allen Sprin		Comment
CDA24957	Cornus glabrata	G. F. Hrusa, R. Gros	May 23 2008	17413	Lake	North Coast Ranges N-facing	408	Comment
CDA7744	Cornus glabrata	Drew Tritchler	Oct 31 2007	DR148193	Lake	12552 Hwy. 29, Lower Lake		Comment



**CALIFORNIA COUNTIES - From CCH database; July 2015**

Specimen ID	Determination *	Collector	Collection Date	ection Num	County	Locality	Elevation ir	Feedback
CHSC101532	Cornus glabrata	G. F. Hrusa, R. Gros	05 23 2008	17413	Lake	N-facing slope above North F	408	Comment
DS161022	Cornus glabrata	Doris K. Kildale	31-May-26	2026	Lake	On Junction - Hopland road		Comment
DS167376	Cornus glabrata	H. E. McMinn	5/27/2023	1002a	Lake	Bear Creek, tributary to Rice Fk. of Eel Ri		Comment
DS259066	Cornus glabrata	Annetta Carter	20-Sep-36	1211	Lake	Bear Creek, southwest of Snc	731	Comment
DS73485	Cornus glabrata	A. A. Heller	7-Jun-16	12365	Lake	Between Bartlett Springs and Allen Sprin		Comment
DS84707	Cornus glabrata	L. R. Abrams	28-Jul-16	6286	Lake	Between Hough's & Bartlett Springs		Comment
GH385310	Cornus glabrata	A. A. Heller	6/7/1916	12365	Lake	between Bartlett Springs and Allen Sprin		Comment
GH385357	Cornus glabrata	M. K. Brandegee			Lake	Snow Mt.		Comment
GH385389	Cornus glabrata	A. M. Carter	9/20/1936	1211	Lake	Bear Creek, southwest of Snow Mountai		Comment
HSC39560	Cornus glabrata	D. E. Anderson, J. P.	Jun 26 1971	-1200	Lake	Register area of Mendocino National For		Comment
JEPS50116	Cornus glabrata	Willis L. Jepson	Aug 2 1892	14322	Lake	base of S. Fork Eel R. grade over Elk Mt.;		Comment
JEPS78601	Cornus glabrata	Edward Lee	Sep 20 1936	2581	Lake	lower camp s. of Snow Peak west (Snow		Comment
LA40493	Cornus glabrata	A. A. Heller	June 7 1916	12365	Lake	Between Bartlett Springs and Allen Sprin		Comment
POM287345	Cornus glabrata	Lyman Benson	Aug 30 1937	8501	Lake	Kelseyville; Middle North Coi	412	Comment
POM287346	Cornus glabrata	Lyman Benson	Sep 21 1928	543	Lake	Rincon School, Kelseyville. Middle N Coa		Comment
POM287347	Cornus glabrata	Lyman Benson	Jun 17 1928	313	Lake	Rincon School House, Kelsey	457	Comment
POM287348	Cornus glabrata	Lyman Benson	May 20 1932	306	Lake	Kelseyville - Finley. Alt. 1500 ft.		Comment
RSA123065	Cornus glabrata	B. O. Schreiber	Sep 20 1936	2342	Lake	Bear Creek Camp.		Comment
RSA22508	Cornus glabrata	Annetta Carter	Sep 20 1936	1211	Lake	Bear Creek, southwest of Snc	732	Comment
RSA2696	Cornus glabrata	J. W. Blankinship	May 10 1924	s.n.	Lake	Kelseyville.		Comment
RSA30412	Cornus glabrata	A. A. Heller	Jun 7 1916	12305	Lake	Oak belt between Bartlett Springs and A		Comment
RSA437095	Cornus glabrata	Lyman Benson	Aug 30 1937	8504	Lake	Kelseyville.	412	Comment
RSA97231	Cornus glabrata	Annetta Carter	Sep 20 1936	1211	Lake	Bear Creek, southwest of Snc	732	Comment
UC1043549	Cornus glabrata	P. C. Everett and E.	Oct 17 1954	20341	Lake	Bear Creek 3.9 mi. e. of junct	731	Comment
UC1122765	Cornus glabrata	K. Bradshaw	Jun 08 1937	109	Lake	1 1/4 mi. n.e. Liberty School;	457	Comment
UC1122770	Cornus glabrata	B. Schreiber	Sep 20 1936	2342	Lake	Stoneyford Quad., Bear Cree	761	Comment
UC1540466	Cornus glabrata	Annetta Carter	Sep 20 1936	1211	Lake	Bear Creek s.w. of Snow Mt.	731	Comment
UC173894	Cornus glabrata	H. M. Hall	Jul 27 1913	9591	Lake	40-50 mi. from Pacific Ocean Scott Valle'		Comment
UC588155	Cornus glabrata	Annetta Carter	Sep 20 1936	1211	Lake	Bear Creek s.w. of Snow Mt.	731	Comment
UC876078	Cornus glabrata	A. A. Heller	Jun 7 1916	12365	Lake	Oak belt between Bartlett Springs and A		Comment
UCD132505	Cornus glabrata	Juan Sanchez, PLS 1	05 04 2013	6	Lake	Lake County: Clear Lake Stati	412	Comment
UCD41993	Cornus glabrata	Geri Hulse-Stephen	06 29 2001	725	Lake	Lake County: Goat Mountain	990	Comment
UCD83976	Cornus glabrata	Ellen Dean, G. Harri	06 16 2010	6160	Lake	Lake County: Cache Creek W	666	Comment
UCD84448	Cornus glabrata	Ellen Dean, C. Thom	06 02 2010	6056	Lake	Lake County: Walker Ridge. F	899	Comment
CAS453836	Cornus glabrata	Mrs. Merrel Ackley	1-Jun-65	s.n	Lake	Bear Valley between Elk Mt. and Snow N		Comment

**CALIFORNIA COUNTIES - From CCH database; July 2015**

Specimen ID	Determination *	Collector	Collection Date	ection Num	County	Locality	Elevation in	Feedback
DS167375	Cornus glabrata	H. E. McMinn	5/26/2023	985	Lake	Knoxville region. Upper Eticuera Creek tr		Comment
DS167378	Cornus glabrata	H. E. McMinn	5/26/2023	977	Lake	Along Eticuera Creek tributary to Putah (		Comment
GH385382	Cornus glabrata	H. M. Hall	7/23/1913	9579	Lake	Northern Lake County, 40 to 50 miles fr		Comment
RSA96859	Cornus glabrata	P. C. Everett, E. K. B	Oct 17 1954	20341	Lake	Stream valley, Bear Creek, 3.9 mi. E of jc		Comment
UC173889	Cornus glabrata	H. M. Hall	Jul 23 1913	9579	Lake	Rice Fork of S. Eel R., 40-50 n	701	Comment
UCD117118	Cornus glabrata	K. Esau	04 26 1931	s.n.	Lake	Lake County: Putah		Comment
A385370	Cornus glabrata	C. S. Sargent	1894-09-16		Los Angeles	Santa Catalina Island		Comment
A385372	Cornus glabrata	B. Trask	1901-03		Los Angeles	Avalon, Santa Catalina Island		Comment
A385381	Cornus glabrata	C. B. Wolf	10/4/1932	4221	Los Angeles	Santa Catalina Island, Hamilton Canyon,		Comment
A385384	Cornus glabrata	C. B. Wolf	5/13/1932	3617	Los Angeles	Santa Catalina Island. Hamilton Canyon,		Comment
A385613	Cornus glabrata	G. C. Roeding	2/18/1922		Los Angeles	Santa Catalina Isl.		Comment
CAS296814	Cornus glabrata	Carl B. Wolf	13-May-32	3617	Los Angeles	Santa Catalina Island. Hamilt	121	Comment
CAS43961	Cornus glabrata	Geo. C. Roeding	Feb. 18, 1922	s.n.	Los Angeles	San Clemente Island: Terrace	271	Comment
CAS934634	Cornus glabrata	Timothy S. Ross, Ste	23-Jun-94	8076	Los Angeles	Liebre Mountains. "Dogwood	1264	Comment
CAS972742	Cornus glabrata	Carl B. Wolf	13-May-32	3617	Los Angeles	Santa Catalina Island. Hamilt	121	Comment
DS300762	Cornus glabrata	Carl B. Wolf	13-May-32	3617	Los Angeles	Santa Catalina Island. Hamilt	121	Comment
GH385307	Cornus glabrata	T. S. Ross & S. D. Bo	6/23/1994	8076	Los Angeles	sleepy area situated in a northeasterly d		Comment
JEPS50123	Cornus glabrata	W. L. Jepson	Jul 13 1908	3046	Los Angeles	first canyon n. of Avalon; Catalina Is.		Comment
LA34798	Cornus glabrata	R. Minnich	May 4 1975	sn	Los Angeles	Santa Monica Mountains, Ce	243	Comment
POM243791	Cornus glabrata	F. R. Fosberg	Apr 24 1931	4679	Los Angeles	Hamilton Canyon, Santa Cata	60	Comment
RSA3600	Cornus glabrata	C. B. Wolf	May 13 1932	3617	Los Angeles	Forks of Hamilton Canyon, S	91	Comment
RSA397696	Cornus glabrata	F. R. Fosberg	Mar 25 1931	S4370	Los Angeles	Hamilton Canyon near Avalo	70	Comment
RSA397697	Cornus glabrata	F. R. Fosberg	Jul 13 1931	S6395	Los Angeles	Hamilton Canyon near Avalo	50	Comment
RSA397698	Cornus glabrata	F. R. Fosberg	Apr 24 1931	S4679	Los Angeles	Hamilton Canyon, Santa Cata	60	Comment
RSA397699	Cornus glabrata	M. B. Dunkle	Nov 25 1928	2032	Los Angeles	Hamilton Canyon, Santa Catalina Island.		Comment
RSA397700	Cornus glabrata	M. B. Dunkle	Apr 22 1931	2462	Los Angeles	Hamilton Canyon, Santa Cata	61	Comment
RSA397701	Cornus glabrata	Anstruther Davidson	Aug 1893	s.n.	Los Angeles	Santa Catalina Island		Comment
RSA397702	Cornus glabrata	Blanche Trask	Jun-01	s.n.	Los Angeles	Avalon, Santa Catalina Island.		Comment
RSA397703	Cornus glabrata	M. B. Dunkle	Apr 22 1931	2462	Los Angeles	Hamilton Canyon, Santa Cata	91	Comment
RSA397704	Cornus glabrata	M. B. Dunkle	Nov 25 1928	2032	Los Angeles	Hamilton Canyon, Santa Catalina Island.		Comment
RSA6204	Cornus glabrata	C. B. Wolf	Oct 4 1932	1582	Los Angeles	Left fork of Hamilton Canyon 200 ft. abo		Comment
SBBG105564	Cornus glabrata	T. Ross, S. Boyd	Jun 23 1994	8076	Los Angeles	"Dogwood Spring", seepy are	1264	Comment
SBBG52693	Cornus glabrata	F. R. Fosberg	Apr 24 1931	S4679	Los Angeles	Santa Catalina Island: Hamilton Cyn		Comment
SBBG78810	Cornus glabrata	F. R. Fosberg	Apr 24 1931	S4679	Los Angeles	Santa Catalina Island: Hamilt	60	Comment
SD28085	Cornus glabrata	Carl B. Wolf	13-May-32	3617	Los Angeles	Santa Catalina Island; Hamilt	124	Comment

**CALIFORNIA COUNTIES - From CCH database; July 2015**

Specimen ID	Determination *	Collector	Collection Date	Collection Num	County	Locality	Elevation in	Feedback
SD40765	Cornus glabrata	Carl B. Wolf	4-Oct-32	4221	Los Angeles	Santa Catalina Island; Hamilt	124	Comment
UC1605458	Cornus glabrata	Timothy S. Ross and	Jun 23 1994	8076	Los Angeles	in n.e. draw draining from Gr	1264	Comment
UC21510	Cornus glabrata	Blanche Trask	June, 1890		Los Angeles	Santa Catalina Isl., Avalon		Comment
UC625045	Cornus glabrata	F. R. Fosberg	Apr 24 1931	S4679	Los Angeles	Santa Catalina Isl., Hamilton	60	Comment
UC729516	Cornus glabrata	Carl B. Wolf	May 13 1932	3617	Los Angeles	left fork Hamilton Canyon (2)	121	Comment
UC875865	Cornus glabrata	F. R. Fosberg	Apr 24 1931	S4679	Los Angeles	Santa Catalina Isl, Hamilton C	60	Comment
UC876077	Cornus glabrata	Ezra C. Knopf		126	Los Angeles	Santa Catalina Isl.		Comment
UCR84429	Cornus glabrata	T. S. Ross, Steve Boy	Jun 23 1994	8076	Los Angeles	Liebre Mtns "Dogwood Sprin	1265	Comment
A385383	Cornus glabrata	C. B. Wolf	7/14/1932	3870	Los Angeles	Santa Clara county Rancho Santa Ana Bo		Comment
CAS429435	Cornus glabrata	John Thomas Howe	13-Jun-46	22023	Marin	Chileno Valley		Comment
SJSU5982	Cornus glabrata	C. W. Sharsmith	6/9/1972	7795	Mariposa	slopes above Bear Cr by Bric	548	Comment
A385313	Cornus glabrata	A. Eastwood	9/26/1919	9315	Mendocino	Laytonville		Comment
A385375	Cornus glabrata	A. Eastwood	5/19/1925	12641	Mendocino	Potter Valley		Comment
A385378	Cornus glabrata	A. Eastwood	6/13/1913	3399	Mendocino	Ukiah [No Additional Data]		Comment
A385388	Cornus glabrata	A. Eastwood	6/27/1922	11369	Mendocino	along road between Orr's and Ukiah		Comment
CAS128497	Cornus glabrata	Alice Eastwood	19-May-25	12641	Mendocino	Potter Valley		Comment
CAS234160	Cornus glabrata	Belle Richardson Jac	31-May-36	s.n.	Mendocino	Hearst, west of Willits		Comment
CAS43962	Cornus glabrata	Alice Eastwood	27-Jun-22	11369	Mendocino	Along road between Orr's and Ukiah		Comment
CAS43974	Cornus glabrata	Alice Eastwood	Sept. 26, 1919	9315	Mendocino	Laytonville		Comment
CAS515272	Cornus glabrata	Margaret Irwin	May, 1954	s.n.	Mendocino	Round Valley		Comment
CAS879592	Cornus glabrata	Gladys L. Smith	24-Jun-83	7964	Mendocino	Nr. Ahmann Residence, Caht	502	Comment
CAS911767	Cornus glabrata	Gladys L. Smith, Cha	23-Jun-83	7914	Mendocino	Ca. 6.5 km east of Willits alo	420	Comment
CAS912251	Cornus glabrata	Gladys L. Smith	24-Jun-83	7970	Mendocino	About Cahto Lake, Ahmann r	502	Comment
DS12486	Cornus glabrata	Volney Rattan	1884	s.n.	Mendocino	Unspecified		Comment
DS12489	Cornus glabrata	V. Rattan	June 1883	s.n.	Mendocino	Unspecified		Comment
DS125557	Cornus glabrata	L. R. Abrams	June 21-24, 1922	8110	Mendocino	Russian River 3 mi north of Ukiah		Comment
DS28187	Cornus glabrata	A. A. Heller	9-Jul-02	5835	Mendocino	Banks of Russian River north of Cloverda		Comment
GH385349	Cornus glabrata	A. A. Heller	7/9/1902	5835	Mendocino	Banks of Russian river north of Cloverdal		Comment
GH385366	Cornus glabrata	A. Eastwood	6/13/1913	3399	Mendocino	Ukiah [No Additional Data]		Comment
HSC87817	Cornus glabrata	Gladys L. Smith, Cha	Jun 23 1983	7914	Mendocino	6.5 km. E of Willits along Valley road.		Comment
JEPS2543	Cornus glabrata	P. E. Goddard	Oct 25 1901	242	Mendocino	Round Valley; ; Round Valley, Mendocin		Comment
JEPS50105	Cornus glabrata	P. E. Goddard	June-July, 1906	615	Mendocino	Round Valley		Comment
JEPS50126	Cornus glabrata	W. L. Jepson and W	Jun 6 1903	2194	Mendocino	Sherwood Valley		Comment
JEPS50127	Cornus glabrata	W. L. Jepson	Jun 16 1902	1869A	Mendocino	Long Valley		Comment
POM132508	Cornus glabrata	A. A. Heller	Jul 9 1902	5835	Mendocino	Banks of Russian River north of Cloverda		Comment

**CALIFORNIA COUNTIES - From CCH database; July 2015**

Specimen ID	Determination *	Collector	Collection Date	Accession Num	County	Locality	Elevation in feet	Feedback
UC1051595	Cornus glabrata	Joseph P. Tracy	Nov 15 1948	18260	Mendocino	4 mi. s. Talmage; Ukiah Valle	182	Comment
UC1193377	Cornus glabrata	R. E. Nelson	Aug 14 1949	101	Mendocino	1/4 mi. n.e. Largo Bridge (<R	152	Comment
UC1196907	Cornus glabrata	Miss Cecile Clarke	Sep 29 1929		Mendocino	(at "Tracy bridge") near Caht	457	Comment
UC154071	Cornus glabrata	Joseph Burt Davy a	May 26 1899	5070	Mendocino	near Walker's Valley; North Coast Range		Comment
UC154156	Cornus glabrata	Joseph Burt Davy a	May 26 1899	5070	Mendocino	near Walker's Valley; North Coast Range		Comment
UC173895	Cornus glabrata	H. M. Hall	Jul-13	9604	Mendocino	along rivulet of lower terrac	670	Comment
UC412916	Cornus glabrata	W. P. Taylor	Jul 26 1913		Mendocino	3 mi. s. Covelo	426	Comment
UC502972	Cornus glabrata	Miss Cecile Clarke	Sep 29 1929		Mendocino	near Cahto ((at "Tracy bridge	457	Comment
UC668290	Cornus glabrata	Joseph P. Tracy	Aug 18 1935	14737	Mendocino	2 mi. w. Calpella; Forsyth Cre	213	Comment
UC875868	Cornus glabrata	Alice Eastwood	Jun 27 1922	11369	Mendocino	along rd. between Orr's Springs and Ukia		Comment
JEPS50111	Cornus glabrata	W. L. Jepson	Jul 18 1897	14152	Mendocino	Potter Valley rd. to Sanhedrin Mt. (via Tr		Comment
RSA763574	Cornus glabrata	Doris Bowers	Sep 2 1972	1895	Modoc	Upper Camp, Rush Creek, N/	1220	Comment
A385340	Cornus glabrata	W. R. Dudley	1895-05-13		Monterey	above San Antonio Mission		Comment
A385346	Cornus glabrata	T. S. Brandegee	1885		Monterey	Jolon		Comment
CAS1117583	Cornus glabrata	E. Neese, E. Painter	22-Oct-94	HL 933	Monterey	Fort Hunter Liggett (Training	300	Comment
CAS1117584	Cornus glabrata	E. Painter, M. Andre	4-Jul-96	HL 2828	Monterey	Fort Hunter Liggett (Training	500	Comment
CAS1149255	Cornus glabrata	E. Painter, M. Andre	4-Jul-96	HL 2828	Monterey	Fort Hunter Liggett (Training	500	Comment
CAS43976	Cornus glabrata	Mrs. E. C. Sutcliffe	May 31 1920	s.n.	Monterey	The Pinnacles		Comment
CAS534342	Cornus glabrata	Beatrice F. Howitt	25-Jun-55	697	Monterey	Santa Lucia Mountains. Along	548	Comment
CAS534343	Cornus glabrata	Clare B. Hardham	5/15/1960	5723	Monterey	Santa Lucia Mountains. Palisades, Nacim		Comment
CAS534344	Cornus glabrata	Vernal Yadon	30-May-66	18	Monterey	Santa Lucia Mountains. 2 miles e. of Has		Comment
DS103144	Cornus glabrata	L. R. Abrams	11-May-20	7403	Monterey	Cienega, north fork of Big Sur, Santa Luci		Comment
DS28185	Cornus glabrata	W. R. Dudley	May 13, 1895	s.n.	Monterey	Above San Antonio Mission		Comment
DS380597	Cornus glabrata	G. R. Vasey	July, 1880	285	Monterey	Salinas River		Comment
GH385559	Cornus glabrata	W. H. Brewer	1860/1862	566	Monterey	Salinas Valley		Comment
JEPS99284	Cornus glabrata	Clare B. Hardham	May 15 1960	5723	Monterey	Palisades, Nacimiento River		Comment
OBI39382	Cornus glabrata	David J. Keil, Dirk W	29-May-83	17140	Monterey	Hunter Liggett Military reservation. S of.		Comment
OBI72197	Cornus glabrata	E. Painter, M. Andre	4-Jul-96	HL2828	Monterey	Fort Hunter Liggett (Training Areas 17, 1		Comment
PGM0345	Cornus glabrata	Vern Yadon	5/30/1966		Monterey	Carmel Valley - Along stream 2 mi E of H		Comment
PGM2752	Cornus glabrata	Vern Yadon	6/5/1986		Monterey	Ft Hunter Liggett Burro Rd - @ Los Burro		Comment
PGM5574	Cornus glabrata	Beatrice F Howitt	6/25/1955	697	Monterey	Cachagua Creek - Growing in creek - San		Comment
PGM5575	Cornus glabrata	Beatrice F Howitt	9/25/1955	760	Monterey	Carmel Valley Rd near summit - Cahoon		Comment
RSA140115	Cornus glabrata	Clare B. Hardham	May 15 1960	5723	Monterey	Palisades, Nacimiento R.		Comment
RSA791373	Cornus glabrata	P. Douglas, L. Metz,	May 20 1997	HL3449	Monterey	Fort Hunter Liggett, Training Area 26, 1.5		Comment
RSA791921	Cornus glabrata	E. Painter, M. Andre	Jul 4 1996	HL2828	Monterey	Fort Hunter Liggett (Training Areas 17, 1		Comment

**CALIFORNIA COUNTIES - From CCH database; July 2015**

Specimen ID	Determination *	Collector	Collection Date	Accession Num	County	Locality	Elevation in feet	Feedback
SBBG102536	Cornus glabrata	P. Douglas, L. Metz,	May 20 1994	HL379	Monterey	Santa Lucia Mtns: near Burrc	580	Comment
SBBG108196	Cornus glabrata	C. B. Hardham	May 15 1960	5723	Monterey	Santa Lucia Mtns: Palisades of the Nacir		Comment
SBBG121605	Cornus glabrata	E. Neese, E. Painter	Oct 22 1994	HL933	Monterey	Santa Lucia Mtns: ca. 0.2 km	300	Comment
SBBG121606	Cornus glabrata	E. Painter, E. Neese,	Oct 23 1995	HL2184	Monterey	Santa Lucia Mtns: Nacimient	660	Comment
SBBG121607	Cornus glabrata	E. Painter, M. Andre	Jul 4 1996	HL2828	Monterey	Santa Lucia Mtns: Los Burros	500	Comment
SBBG123511	Cornus glabrata	P. Douglas, L. Metz,	May 20 1997	HL3449	Monterey	Santa Lucia Mtns: 1.5 km S o	300	Comment
UC131100	Cornus glabrata	Katharine Brandege	Jun 10 1909		Monterey	e. slope near summit Burro Trail (last wa		Comment
UC454531	Cornus glabrata	I. J. Condit	Jun 12 1910		Monterey	Stone Canyon, Coal Mine s. Monterey Cc		Comment
UCR32131	Cornus glabrata	David J. Keil, D. Wal	May 29 1983	17140	Monterey	Santa Lucia Mtns Hunter Ligg	305	Comment
UCR90878	Cornus glabrata	Kathy Harper	May 9 1989	s.n.	Monterey	Los Padres National Forest, Nacimiento 1		Comment
CAS266615	Cornus glabrata	Chester Dudley	May-37	s.n.	Monterey	S.W. part of Monterey Co.		Comment
CAS507700	Cornus glabrata	Clare B. Hardham	6/5/1963	10732A	Monterey	Hesperia		Comment
CAS507712	Cornus glabrata	Vern Yadon	18-May-59	1095	Monterey	Santa Lucia Mountains. In Bryson Canyon		Comment
JEPS50099	Cornus glabrata	W. L. Jepson	14 1901-Jun 20 19	1694	Monterey	Upper Nacimiento R. Santa Lucia Mts., U		Comment
							Read comments 2	
JEPS99283	Cornus glabrata	Clare B. Hardham	Jun 5 1963	10732A	Monterey	Hesperia		Comment
RSA182947	Cornus glabrata	Clare B. Hardham	Jun 5 1963	10732	Monterey	Hesperia		Comment
SBBG108194	Cornus glabrata	C. B. Hardham	Jun 5 1963	10732	Monterey	Santa Lucia Mtns: Hesperia		Comment
UC21509	Cornus glabrata	W. H. Brewer	May 7 1861	566	Monterey	on the San Antonio R. near <Ranch Jolon		Comment
UC21511	Cornus glabrata	unknown	May 7 1861	566	Monterey	San Antonio R. near Jolon Ranch (San An		Comment
A385350	Cornus glabrata	J. T. Howell	8/4/1929	4359	Napa	One mile below Samuels Springs, Pope C		Comment
A385385	Cornus glabrata	J. T. Howell	5/7/1939	14654	Napa	3 1/2 miles from Knoxville on road to Lo		Comment
CAS165938	Cornus glabrata	John Thomas Howe	Aug. 4, 1929	4359	Napa	One mile below Samuels Springs, Pope C		Comment
CAS269846	Cornus glabrata	John Thomas Howe	7-May-39	14654	Napa	3 1/2 miles from Knoxville on road to Lo		Comment
CAS272081	Cornus glabrata	Blanche Clear	May 28 - 38	s.n.	Napa	Highway, Alexander Valley		Comment
CAS386557	Cornus glabrata	Peter H. Raven	26-Jun-51	3089	Napa	Along Cappell Ck., Cappell Va	274	Comment
DS164984	Cornus glabrata	H. E. McMinn	8-Jun-22	203	Napa	Along Pope Creek in the canyon. In Napa		Comment
DS164986	Cornus glabrata	H. E. McMinn	Aug. 2, 1922	359	Napa	Putah Canyon		Comment
GH385376	Cornus glabrata	Miss H. Smyth	1899		Napa	[No Additional Data]		Comment
HSC38389	Cornus glabrata	J. P. Smith, J. O. Sav	May 17 1970	3791	Napa	12 mi. N of Pope Valley.		Comment
							Read comments Jun 12 2012	
JEPS106396	Cornus glabrata	Jake Ruygt	19-May-90	2552	Napa	Napa River about 1/4 mile n	4	Comment
JEPS50112	Cornus glabrata	W. L. Jepson	Jul 13 1899	14151	Napa	Pope Creek		Comment
JEPS50114	Cornus glabrata	W. L. Jepson	Sep 21 1893	14149	Napa	Wooden Valley		Comment
JEPS50117	Cornus glabrata	W. L. Jepson	May 8 1924	10416	Napa	e. Napa Co., Pope Creek		Comment

CALIFORNIA COUNTIES - From CCH database; July 2015

Specimen ID	Determination *	Collector	Collection Date	ection Num	County	Locality	Elevation in	Feedback
JEPS50118	Cornus glabrata	W. L. Jepson	Oct 10 1923	10235a	Napa	Wooden Valley		Comment
RSA22332	Cornus glabrata	Joseph A. Ewan	Apr 30 1934	8849	Napa	Steel Canyon 8 mi. S of Monticello.		Comment
RSA397705	Cornus glabrata	H. E. McMinn	Aug 2 1922	359	Napa	Putah Canyon.		Comment
RSA41989	Cornus glabrata	Ella Dales Cantelow	May 7 1939	2530	Napa	3.5 miles S.E. of Knoxville.		Comment
RSA603173	Cornus glabrata	Joseph A. Ewan	Apr 30 1934	8849	Napa	Steel Canyon 8 mi. S of Monticello.		Comment
SBBG5315	Cornus glabrata	H. Dearing, M. Dear	May 3 1939	3265	Napa	Childs Valley		Comment
UC1280738	Cornus glabrata	H. E. McMinn	Jun 08 1922	203	Napa	along rd. by stream from Monticello to N		Comment
UC142943	Cornus glabrata	Alice Eastwood	Sep 9 1900		Napa	Mt. St. Helena		Comment
UC21512	Cornus glabrata	unknown		2657	Napa	Pope Valley		Comment
UC412933	Cornus glabrata	H. P. Chandler	May 30 1907	7598	Napa	St. Helena, White Sulphur Spring		Comment
UC723833	Cornus glabrata	Joseph Andorfer Ew	Apr 30 1934	8849	Napa	Steel Canyon 8 mi. s. Monticello; Steel C		Comment
UCD117119	Cornus glabrata	Glen Holstein	05 06 1978	s.n.	Napa	Napa County: Along Eticuera	243	Comment
UCD32569	Cornus glabrata	Beecher Crampton	05 20 1954	1920	Napa	Napa County: 3 miles east of Rutherford		Comment
UCD47955	Cornus glabrata	Ryan Knox, E. McDe	04 13 2002	1	Napa	Napa Co., McLaughlin Natura	131	Comment
UCR146186	Cornus glabrata	Beecher Crampton	May 20 1954	1920	Napa	Coast Range 3 miles east of F	61	Comment
CAS867201	Cornus glabrata	Gordon H. True, Jr.,	29-May-70	5438	Nevada	Dry Creek just E. of Spencevi	121	Comment
CAS867202	Cornus glabrata	Gordon H. True, Joh	30-Jun-71	6728	Nevada	Highway 49, 2 miles west of	609	Comment
CAS867203	Cornus glabrata	Gordon H. True	Sept. 23, 1969	5136	Nevada	Dry Creek, 2 mi. SE of Spence	198	Comment
CAS867204	Cornus glabrata	Gordon H. True	22-May-63	4973	Nevada	Squirrel Creek on Hwy. 20 ca	518	Comment
CHSC448	Cornus glabrata	V. Holt	05 10 1941		Nevada			Comment
UCR146914	Cornus glabrata	Beecher Crampton	Jun 15 1955	2866	Placer	Sierra Nevada Mountains he:	671	Comment
DS127424	Cornus glabrata	P. A. Munz	6/24/2022	5806	Riverside	Hemet Valley, San Jacinto Mi	1523	Comment
POM13258	Cornus glabrata	P. A. Munz	Jun 24 1922	5806	Riverside	Pipe Creek, Kenworthy	1524	Comment
RSA615554	Cornus glabrata	A. C. Sanders, T. Ter	Nov 14 1997	21596	Riverside	San Bernardino Mtns: Moror	1159	Comment
SD143944	Cornus glabrata	A. C. Sanders, T. Ter	14-Nov-97	21596	Riverside	San Bernardino Mountains; P	1159	Comment
SEINET272198	Cornus glabrata	A. C. Sanders, T. Ter	11/14/1997	21596	Riverside	Morongo Indian Reservation ; San Berna		Comment
UC218222	Cornus glabrata	P. A. Munz	Jun 24 1922	5806	Riverside	Hemet Valley, Pipe Creek Sar	1523	Comment
UCD117136	Cornus glabrata	A. C. Sanders, T. Ter	11 14 1997	21596	Riverside	Riverside Co.: San Bernardin	1159	Comment
UCR100360	Cornus glabrata	A. C. Sanders, T. Ter	Nov 14 1997	21596	Riverside	San Bernardino Mtns. Moror	1159	Comment
UCR107767	Cornus glabrata	D. L. Banks	Nov 15 1997	2192	Riverside	NW Palomar Mtns Agua Tibi:	549	Comment
UCR35134	Cornus glabrata	L. B. Ziegler	Jun 10 1968	317	Riverside	San Jacinto Mtns Hemet (Gai	1433	Comment
RSA621444	Cornus glabrata	D. L. Banks	Nov 15 1997	2192	Riverside	NW Palomar Mountains, Agu	549	Comment
JEPS50109	Cornus glabrata	W. L. Jepson	Oct 6 1893	14382	Sacramento	near Walnut Grove (Grand Isl.); Lower Sa		Comment
JEPS50110	Cornus glabrata	W. L. Jepson	Oct 5 1893	14321	Sacramento	Lower Sacramento R., Andrus Is.		Comment
SJSU7732	Cornus glabrata	R. F. Smith	5/17/1958	85	San Benito	canyon just S of Chalone Cr , W of Chaloi		Comment

**CALIFORNIA COUNTIES - From CCH database; July 2015**

Specimen ID	Determination *	Collector	Collection Date	Collection Num	County	Locality	Elevation in	Feedback
CAS43963	Cornus glabrata	Alvina F. Buttle	1913	s.n.	San Diego	Warner's Hot Springs		Comment
RSA69063	Cornus glabrata	F. F. Gander	May 23 1940	8726	San Diego	Road below Eaglesí Nest Dam, Hot Springs		Comment
RSA774540	Cornus glabrata	Nancy Nenow, Lawr	May 25 2009	636	San Diego	Warner Springs Ranch Los Tu	974	Comment
SD160947	Cornus glabrata	Virginia Moran	6-Apr-03	None	San Diego	Santa Ysabel Preserve; East F	1135	Comment
SD217718	Cornus glabrata	Nancy Nenow, Lawr	25-May-09	637	San Diego	Warner Springs Ranch Los Tu	974	Comment
SD217719	Cornus glabrata	Nancy Nenow, Lawr	25-May-09	636	San Diego	Warner Springs Ranch Los Tu	974	Comment
SD27627 Image	Cornus glabrata	Frank F. Gander	23-May-40	8726	San Diego	Road below Eagles' Nest Dam , Hot Springs		Comment
SDSU5751	Cornus glabrata	Henry La Matte	5/22/1932	1207	San Diego	Near Warner's Hot Springs.		Comment
CDA20593	Cornus glabrata	T. Kleemann	September 29 2009	DR 133462	San Luis Obispo	Outer South Coast Ranges Hwy 58 at Pozo		Comment
DS563483	Cornus glabrata	Ira L. Wiggins	21-May-29	3708	San Luis Obispo	Atascadero Creek Canyon 3 miles above		Comment
OBI24980	Cornus glabrata	David J. Keil, Dirk W	26-Apr-80	13898	San Luis Obispo	Along Town Crk near Lime Mountain Mir		Comment
OBI57894	Cornus glabrata	Rhonda Riggins	5-Jun-00	1704	San Luis Obispo	Maguire Property, N side Pozo Rd, 4 mi S		Comment
OBI69950	Cornus glabrata	D. R. Miller	18-May-07	507.851	San Luis Obispo	Pine Mt region. Bear Canyon	426	Comment
RSA187447	Cornus glabrata	I. L. Wiggins	May 21 1929	3708	San Luis Obispo	Atascadero Creek Canyon 3 miles above		Comment
RSA769872	Cornus glabrata	D. R. Miller	May 18 2007	507.851	San Luis Obispo	Seasonal creek at Bear Canyon	427	Comment
SBBG110063	Cornus glabrata	C. B. Hardham	Jun 9 1959	4820	San Luis Obispo	Atascadero - Santa Barbara Rd		Comment
UC1122762	Cornus glabrata	G. T. Nordstrom	May 15 1937	1254	San Luis Obispo	1.3 mi. e. Asuncion School; A	304	Comment
UC1122763	Cornus glabrata	B. Bolt	May 13 1936	709	San Luis Obispo	2 1/2 mi. e. Cerro Alto; Santa	396	Comment
UC1122767	Cornus glabrata	H. A. Jensen	Sep 05 1930	63	San Luis Obispo	Santa Rita Creek Adelaida Qu	274	Comment
UC1122769	Cornus glabrata	A. E. Wieslander	Apr 27 1934	463	San Luis Obispo	base Garcia Mt.; Santa Barba	457	Comment
Read comments Jun 18 2013								
UC1927950	Cornus glabrata	D. R. Miller	May 18 2007	507-851	San Luis Obispo	Bear Canyon (Tony Clarkes p	426	Comment
CAS146098	Cornus glabrata	Chester Dudley	Jun-27	4	San Luis Obispo	Peabody Canyon west of Paso Robles		Comment
CAS158905	Cornus glabrata	Alice Eastwood	17-May-28	15142	San Luis Obispo	Along old road to Pozo, San Luis Obispo		Comment
CAS172021	Cornus glabrata	John Thomas Howe	Oct. 12, 1929	4467	San Luis Obispo	Atascadero Creek, 4.3 miles w. of Atasca		Comment
CAS507696	Cornus glabrata	Clare B. Hardham	30-May-57	2075	San Luis Obispo	Santa Lucia Mountains. Banks of Las Tab		Comment
CAS507697	Cornus glabrata	R. F. Hoover	Sept. 22, 1946	6443	San Luis Obispo	Klau district (w. of Paso Robles)		Comment
CAS507698	Cornus glabrata	R. F. Hoover	9-Jul-64	9147	San Luis Obispo	5 mi. w. of Pozo (Salsipuedes Creek)		Comment
CAS507711	Cornus glabrata	Clare B. Hardham	15-May-56	706	San Luis Obispo	Santa Lucia Mountains. Peachy Canyon		Comment
CDA15019	Cornus glabrata	G. F. Hrusa	May 20 1993	11074	San Luis Obispo	PASO ROBLES: Dry shade of valley oaks c		Comment
DS193403	Cornus glabrata	Alice Eastwood	17-May-28	15142	San Luis Obispo	Along old road to Pozo, San Luis Obispo		Comment
DS309203	Cornus glabrata	H. L. Mason	12-Oct-29	5486	San Luis Obispo	Along Atascadero Creek, 4.3 miles west c		Comment
GH385358	Cornus glabrata	A. Eastwood	6/12/1902		San Luis Obispo	Salinas R. near Pozo		Comment
OBI15278	Cornus glabrata	Robert F. Hoover	22-Sep-46	6443	San Luis Obispo	Klau district (W of Paso Robles)		Comment
OBI19435	Cornus glabrata	Dean Gotham	30-Sep-78		San Luis Obispo	6.4 mi West of Paso Robles. Along state		Comment

**CALIFORNIA COUNTIES - From CCH database; July 2015**

Specimen ID	Determination *	Collector	Collection Date	ection Num	County	Locality	Elevation ir	Feedback
OBI47364	Cornus glabrata	David J. Keil	11-Nov-87	20356	San Luis Obispo	Atascadero, Just S of San Andres Ave bri		Comment
OBI57062	Cornus glabrata	Frederic Hrusa	20-May-93	11074	San Luis Obispo	Paso Robles; E side of Salinas River imm		Comment
OBI57554	Cornus glabrata	David J. Keil	15-Jun-98	27821	San Luis Obispo	Along Santa Rita Creek Rd. W of Templet		Comment
OBI57555	Cornus glabrata	David J. Keil	4-Sep-98	28093	San Luis Obispo	Garden Farms area. Santa Margarita Cre		Comment
OBI66403	Cornus glabrata	David J. Keil, with V.	16-Jun-05	30379	San Luis Obispo	West of Templeton ne of intersection of		Comment
OBI69310	Cornus glabrata	David J. Keil, with Ly	22-Apr-02	29825	San Luis Obispo	Santa Margarita Ranch. Along drainage c		Comment
OBI70736	Cornus glabrata	D. R. Miller	15-May-09	509.879	San Luis Obispo	Rocky Butte/Pine mt region;	426	Comment
OBI7717	Cornus glabrata	Christian Smith	1-Jun-75		San Luis Obispo	2 mi W of Paso Robles		Comment
POM97536	Cornus glabrata	P. A. Munz	Apr 9 1926	10219	San Luis Obispo	Willow Creek Road, 10 miles SW of Paso		Comment
RSA43058	Cornus glabrata	Robert F. Hoover	Sep 22 1946	6443	San Luis Obispo	Klau District (W of Paso Robles).		Comment
RSA659221	Cornus glabrata	David J. Keil	Jun 15 1998	27821	San Luis Obispo	Along Santa Rita creek Rd. W of Templet		Comment
RSA805845	Cornus glabrata	Lee Haines	5 30 1958	s.n.	San Luis Obispo	5 miles W of US 101 on State	121.92	Comment
SBBG112438	Cornus glabrata	D. Keil	Jun 15 1998	27821	San Luis Obispo	Santa Lucia Mtns: Santa Rita Crk Rd W of		Comment
UC410848	Cornus glabrata	Alice Eastwood	May 17 1928	15142	San Luis Obispo	along old rd. to Pozo San Luis Obispo		Comment
UC634827	Cornus glabrata	H. L. Mason	Oct 12 1929	5486	San Luis Obispo	4.3 mi. w. Atascadero (along Atascadero		Comment
UCSC456	Cornus glabrata	H. C. Lee	Jul 1 1937	1030	San Luis Obispo	2.5 miles W. of Paso Robles f	380	Comment
CAS240820	Cornus glabrata	C. B. Wolf	20-Aug-31	2329	San Mateo	3 miles west of Mayfield on r	91	Comment
CAS43973	Cornus glabrata	Alice Eastwood	10-Jun-12	344	San Mateo	Crystal Springs		Comment
DS233855	Cornus glabrata	C. B. Wolf	20-Aug-31	2329	San Mateo	3 miles west of Mayfield on r	91	Comment
DS233858	Cornus glabrata	C. B. Wolf	20-Aug-31	2326	San Mateo	Los Trancos Creek, 2 miles b	91	Comment
DS256343	Cornus glabrata	Margaret A. Barry	5/6/1938	s.n.	San Mateo	Los Trancos Creek near Coal Mine Ridge		Comment
JROH1863	Cornus glabrata	D. E. Breedlove	5/31/1971	19372	San Mateo	Jasper Ridge Biological Preserve, Stanfor		Comment
RSA3069	Cornus glabrata	C. B. Wolf	Aug 20 1931	2326	San Mateo	Los Trancos Creek, 2 miles b	91	Comment
RSA726759	Cornus glabrata	Lyman Benson	May 26 1930	2133	San Mateo	Stanford University, Lake Searsville		Comment
UC527527	Cornus glabrata	C. B. Wolf	Aug 20 1931		San Mateo	2 mi. back of Stanford Univer	91	Comment
UC527529	Cornus glabrata	C. B. Wolf	Aug 20 1931		San Mateo	3 mi. w. Mayfield (on rd. to L	91	Comment
GH385560	Cornus glabrata	H. N. Bolander		127	San Mateo	Searsville also seen near Clear Lake		Comment
A385311	Cornus glabrata	L. Abrams	6/10/1917	6527	Santa Barbara	State Highway between Santa Ynez Miss		Comment
DS13631	Cornus glabrata	L. R. Abrams	July 19 - 1913	5039	Santa Barbara	Alisal Creek, Santa Ynez Mts. on El Camir		Comment
DS85225	Cornus glabrata	L. R. Abrams	10-Jun-17	6527	Santa Barbara	State Highway between Santa Ynez Miss		Comment
OBI45931	Cornus glabrata	Clifton F. Smith	22-May-64	8438	Santa Barbara	Colson Cyn, about 1/3 of the way up gra		Comment
RSA425101	Cornus glabrata	C. F. Smith	May 2 1951	3087	Santa Barbara	Along Yridises Creek off Highway 1 in Sar		Comment
SBBG20337	Cornus glabrata	E. R. Chandler	May 22 1964	1836	Santa Barbara	Sierra Madre: Colson Cyn ca.	396	Comment
SBBG59856	Cornus glabrata	J. W. Hopkins	May 2 1951	704	Santa Barbara	Santa Ynez Mtns: Los Yridises, San Julian		Comment
SBBG59858	Cornus glabrata	J. W. Hopkins	May 2 1951	704	Santa Barbara	Santa Ynez Mtns: Los Yridises, San Julian		Comment



**CALIFORNIA COUNTIES - From CCH database; July 2015**

Specimen ID	Determination *	Collector	Collection Date	Collection Num	County	Locality	Elevation in	Feedback
SBBG59859	Cornus glabrata	J. W. Hopkins	May 2 1951	704	Santa Barbara	Santa Ynez Mtns: Los Yridises, San Julian		Comment
SBBG85109	Cornus glabrata	C. F. Smith	May 22 1964	8438	Santa Barbara	Sierra Madre: Colson Cyn, ca. one-third c		Comment
SBBG85426	Cornus glabrata	C. F. Smith	May 2 1951	3087	Santa Barbara	Santa Ynez Mtns: Yridises Crk on Hwy 1 i		Comment
SBBG87375	Cornus glabrata	C. F. Smith	May 10 1962	6808	Santa Barbara	Santa Ynez Mtns: below Dibblee-Poett r		Comment
SBBG87376	Cornus glabrata	C. F. Smith	Apr 30 1963	8124	Santa Barbara	Sierra Madre: Colson Cyn, ca. one-third c		Comment
SBBG87377	Cornus glabrata	C. F. Smith	Jul 10 1952	3648	Santa Barbara	Sierra Madre: lower Colson Cyn off Tepu		Comment
UC1122764	Cornus glabrata	D. Axelrod	May 28 1935	470	Santa Barbara	1.3 mi. n.-w.n. Refugio Pass (	548	Comment
UC1122772	Cornus glabrata	D. Axelrod	Mar 24 1935	123	Santa Barbara	2 mi. n.e. Gaviota Pass; Lomç	243	Comment
SBBG87378	Cornus glabrata	J. W. Hopkins	May 2 1951		Santa Barbara	Santa Ynez Mtns: Hwy 1 in San Julian		Comment
CAS208357	Cornus glabrata	John Thomas Howe	Oct. 26, 1933	11715	Santa Clara	Alviso		Comment
CAS43965	Cornus glabrata	Marian L. Campbell	Sept. 1918	s.n.	Santa Clara	Los Altos		Comment
CAS43967	Cornus glabrata	A. D. E. Elmer	July, 1903	4591	Santa Clara	Clarita Vineyard		Comment
DS107096	Cornus glabrata	W. R. Dudley	June 14, 1899	s.n.	Santa Clara	Santa Cruz Peninsula. Near Adelanta Vill		Comment
DS28180	Cornus glabrata	W. R. Dudley	3-Jun-00	s.n.	Santa Clara	Santa Cruz Mountain Peninsula. Hidden '		Comment
DS28181	Cornus glabrata	W. A. Atkinson	Mar-00	s.n.	Santa Clara	Stanford Univ.		Comment
DS577885	Cornus glabrata	W. R. Dudley	Nov. 15, 1897	s.n.	Santa Clara	Santa Cruz Peninsula. Near Los Trancos C		Comment
DS577888	Cornus glabrata	W. R. Dudley	May 1898	s.n.	Santa Clara	Below Clarita Vineyard		Comment
DS63214	Cornus glabrata	W. R. Dudley	June 14, 1899	s.n.	Santa Clara	Santa Cruz Peninsula. Near Adelanta Vill		Comment
DS64692	Cornus glabrata	A. D. E. Elmer	July, 1903	4591	Santa Clara	Clarita Vineyard		Comment
GH385361	Cornus glabrata	J. W. Congdon	1896-05-20		Santa Clara	Palo Alto [No Additional Data]		Comment
JEPS46430	Cornus glabrata	W. L. Jepson	Aug 16 1912	5161	Santa Clara	Saratoga		Comment
JEPS50098	Cornus glabrata	Dr. R. J. Smith	Aug 27 1908	34	Santa Clara	Milpitas		Comment
JEPS50100	Cornus glabrata	R. J. Smith	May 28 1907		Santa Clara	Los Buellis Hills		Comment
JEPS50101	Cornus glabrata	R. J. Smith	May 18 1908		Santa Clara	Milpitas		Comment
JEPS50122	Cornus glabrata	W. L. Jepson	Aug 16 1912	5161	Santa Clara	Saratoga		Comment
POM177519	Cornus glabrata	James I. McMurphy	May 25 1907	21	Santa Clara	San Francisquito Creek, Stanford Univers		Comment
RSA116683	Cornus glabrata	Josephine Randall	May 30 1907	s.n.	Santa Clara	Page Mill Road near Stanford University.		Comment
RSA116684	Cornus glabrata	W. J. Cody	Aug-20	s.n.	Santa Clara	Hills near Saratoga.		Comment
RSA116685	Cornus glabrata	W. R. Dudley	May 1898	s.n.	Santa Clara	Probably by road below Clarita Vineyard		Comment
RSA116691	Cornus glabrata	W. R. Dudley	Jun 14 1899	s.n.	Santa Clara	Near Adelanta Villa, Stanford University.		Comment
RSA63096	Cornus glabrata	L. S. Rose	May 20 1950	50133	Santa Clara	Alviso		Comment
RSA97276	Cornus glabrata	Annetta Carter	Jun 10 1934	614	Santa Clara	Edge of San Isabel Creek, about 0.5 mile		Comment
SJSU1109	Cornus glabrata	C. W. Sharsmith	6/4/1951	5854	Santa Clara	Santa Isabella Cr, Mt Hamiltc	548	Comment
UC1122771	Cornus glabrata	R. W. Lundh	Jul 21 1931	13	Santa Clara	Mt. Hamilton Quad., San Ant	609	Comment
UC1745948	Cornus glabrata	Annetta Carter, Heli	6/10/1934	614	Santa Clara	Beside San Isabel Creek abou	609	Comment

**CALIFORNIA COUNTIES - From CCH database; July 2015**

Specimen ID	Determination *	Collector	Collection Date	Collection Num	County	Locality	Elevation in	Feedback
UC306917	Cornus glabrata	A. D. E. Elmer	July, 1903	4591	Santa Clara	Clarita Vineyard		Comment
UC571839	Cornus glabrata	C. W. and H. K. Shar	Apr 29 1934	994	Santa Clara	w. side San Antonio Valley (t	655	Comment
UC571840	Cornus glabrata	H. K. Sharsmith	Oct 21 1934	1422	Santa Clara	e. slope Mt. Hamilton	1005	Comment
UC571841	Cornus glabrata	C. W. and H. K. Shar	May 27 1934	1192	Santa Clara	n. side Mt. Hamilton (Isabel C	609	Comment
UC571845	Cornus glabrata	H. K. Sharsmith	May 23 1936	3723	Santa Clara	e. slope Mt. Hamilton	1005	Comment
UC729834	Cornus glabrata	Carl B. Wolf	Aug 20 1931	3870	Santa Clara	3 mi. w. Mayfield (on rd. to L	91	Comment
								Read comments Jul 20 2012
UC875867	Cornus glabrata	Ira L. Wiggins	May 31 1939	9220	Santa Clara	3 mi. s.w. Mayfield (Page Mill Rd., along		Comment
								Read comments Jul 20 2012
UC942918	Cornus glabrata	Lewis S. Rose	May 20 1950	50133	Santa Clara	near bay marshes Alviso		Comment
UCD35881	Cornus glabrata	Beecher Crampton	05 24 1966	7735	Santa Clara	Santa Clara County: 4.5 miles west of Pa		Comment
A385379	Cornus glabrata	J. I. W. McMurphy	5/25/1907	21	Santa Clara	Stanford San Francisquito Creek, Stanfor		Comment
A385380	Cornus glabrata	J. I. W. McMurphy	9/25/1906	21	Santa Clara	Stanford San Francisquinto Creek, Stanfc		Comment
A385387	Cornus glabrata	I. L. Wiggins	5/31/1939	9220	Santa Clara	along Matadero Creek, Page Mill Road, 3		Comment
DS105680	Cornus glabrata	L. R. Cody	Aug-20	s.n.	Santa Clara	Santa Cruz Mountain Peninsula. Hills near		Comment
DS134	Cornus glabrata	J. I. McMurphy	Fr. Sept. 25, 1906	21	Santa Clara	Santa Cruz Peninsula. San Francisquito C		Comment
DS268275	Cornus glabrata	Ira L. Wiggins	31-May-39	9220	Santa Clara	Along Matadero Creek, Page Mill Road, 3		Comment
DS28179	Cornus glabrata	Josephine D. Randa	6-Jul-07	110	Santa Clara	Santa Cruz Peninsula. Near San Antonio C		Comment
DS28182	Cornus glabrata	Josephine D. Randa	30-May-07	109	Santa Clara	Santa Cruz Peninsula. Page Mill Road near		Comment
DS309204	Cornus glabrata	Herbert L. Mason	Jul. 28, 1927	3980	Santa Clara	Calabasas Canyon		Comment
DS577886	Cornus glabrata	W. R. Dudley	Oct. 12, 1902	s.n.	Santa Clara	Santa Cruz Peninsula. Gaertz Ravine, Lon		Comment
DS577887	Cornus glabrata	L. R. Cody	Aug-20	s.n.	Santa Clara	Santa Cruz Mountain Peninsula. Near Sai		Comment
DS577900	Cornus glabrata	J. H. Thomas	21-May-49	558	Santa Clara	3.3 miles from Los Altos, on road connec		Comment
DS63215	Cornus glabrata	W. R. Dudley	Oct. 18, 1897	s.n.	Santa Clara	Santa Cruz Peninsula. By Farm road Nort		Comment
DS697310	Cornus glabrata	Robert Martineau	19-Jun-74	320	Santa Clara	Foothills Park, City of Palo Al 182-548		Comment
DS80032	Cornus glabrata	W. R. Dudley	June 1, 1895	82	Santa Clara	Coyote Creek - Blue Ridge Gap		Comment
GH385359	Cornus glabrata	J. I. W. McMurphy	5/25/1907	21	Santa Clara	Stanford San Francisquito Creek, Stanfor		Comment
GH385360	Cornus glabrata	J. I. W. McMurphy	9/25/1906	21	Santa Clara	Stanford San Francisquinto Creek, Stanfc		Comment
OBI5989	Cornus glabrata	Carl B. Wolf	20-Aug-31	3870	Santa Clara	3 mi West of Mayfield, on ro	91	Comment
RSA116687	Cornus glabrata	James I. McMurphy	May 25 1907	21	Santa Clara	San Francisquito Creek, Stanford Univers		Comment
RSA116692	Cornus glabrata	W. R. Dudley	Oct 18 1897	s.n.	Santa Clara	By farm road north of the Embarcadero		Comment
SBBG30062	Cornus glabrata	C. B. Wolf	Aug 20 1931		Santa Clara	3 mi W of Mayfield on rd to I	91	Comment
SD28149	Cornus glabrata	Carl B. Wolf	14-Jul-32	3870	Santa Clara	Creek bottom along road, 3.(	89	Comment
UCD117148	Cornus glabrata	Mrs. M. Schindt	10 01 1950	s.n.	Santa Clara	Santa Clara County: Near Los Gatos		Comment
A385343	Cornus glabrata	L. E. Smith	5/10/1914	685	Shasta	Kennet		Comment

**CALIFORNIA COUNTIES - From CCH database; July 2015**

Specimen ID	Determination *	Collector	Collection Date	Collection Num	County	Locality	Elevation in	Feedback
A385345	Cornus glabrata	L. E. Smith	5/28/1913	302	Shasta	Pitt river		Comment
A385351	Cornus glabrata	A. Eastwood	7/1/1912	809	Shasta	Burney Falls		Comment
A385377	Cornus glabrata	A. Eastwood	7/25/1912	1418	Shasta	Pitt to Baird		Comment
CAS43966	Cornus glabrata	Alice Eastwood	1-Jul-12	809	Shasta	Burney Falls		Comment
CAS43970	Cornus glabrata	L. E. Smith	28-May-13	302	Shasta	Pitt River		Comment
CAS43972	Cornus glabrata	Alice Eastwood	25-Jul-12	1418	Shasta	Pitt to Baird		Comment
CAS43975	Cornus glabrata	L. E. Smith	10-May-14	685	Shasta	Kennet		Comment
DS128549	Cornus glabrata	L. R. Abrams	Aug. 8, 1922	9930	Shasta	5 mi north Baird		Comment
DS232645	Cornus glabrata	Marcus E. Jones	16-Jul-31	29030	Shasta	Pitt River bridge		Comment
GH385312	Cornus glabrata	A. Eastwood	7/1/1912	809	Shasta	Burney Falls		Comment
GH385364	Cornus glabrata	L. E. Smith	5/10/1914	685	Shasta	Kennett		Comment
GH385367	Cornus glabrata	A. Eastwood	7/25/1912	1418	Shasta	Pitt to Baird		Comment
HSC48468	Cornus glabrata	J. P. Smith	May 14 1978	9917	Shasta	County Rd. A16, 11.3 mi. SW of Ono.		Comment
JEPS112857	Cornus glabrata	Dean Wm. Taylor	5/19/1992	12591	Shasta	Potem Creek drainage, 0.5 mi	387	Comment
JEPS50106	Cornus glabrata	Mrs. C. F. Rose	May 13 1935	60	Shasta	10 mi. n.w. Redding		Comment
JEPS50107	Cornus glabrata	W. I. Follett	Jun 1 1935		Shasta	McCloud R. opposite mouth	304	Comment
JEPS50108	Cornus glabrata	W. I. Follette	Jun 1 1935		Shasta	mouth of Nosoni Creek (McC	304	Comment
JEPS50121	Cornus glabrata	W. L. Jepson	Aug 15 1914	6181	Shasta	Delta	396	Comment
POM187336	Cornus glabrata	Marcus E. Jones	Jul 16 1931	29030	Shasta	Pitt River Bridge.		Comment
RSA789612	Cornus glabrata	R. W. Spjut, Paul Bu	Jun 9 2008	16332	Shasta	Northern Valley Oak Woodland-Chaparral		Comment
UC1122773	Cornus glabrata	P. L. Johannsen	May 26 1932	88	Shasta	Redding Quad., McCloud R.	243	Comment
UC412932	Cornus glabrata	Franklin P. Nutting	May 21 1900		Shasta	Oak Run		Comment
UC412936	Cornus glabrata	M. S. Baker	Jul 5 1898	264	Shasta	Oak Run		Comment
UC412937	Cornus glabrata	M. S. Baker	May 21 1900		Shasta	Oak Run		Comment
UC875869	Cornus glabrata	Alice Eastwood	Jul 1 1912	809	Shasta	Burney Falls		Comment
UC875990	Cornus glabrata	Alice Eastwood	Jul 25 1912	1418	Shasta	Pitt to Baird		Comment
DS69504	Cornus glabrata	E. R. Drew	Jun-16	s.n.	Shasta	Squaw Creek Ranger Station		Comment
HSC6447	Cornus glabrata	W. I. Follett	Jun 1 1935		Shasta	McCloud River, opposite mouth	305	Comment
CAS1163937	Cornus glabrata	Andrew Townesmit	3-Aug-07	893	Siskiyou	Klamath National Forest, Oal	576	Comment
CAS232886	Cornus glabrata	Louis C. Wheeler	JUL 16 1934	2909	Siskiyou	Oak Knoll Ranger Station, Klamath	670	Comment
CAS507208	Cornus glabrata	C. Hart Merriam	Sept. 24, 1907.	s.n.	Siskiyou	Ager		Comment
CAS507229	Cornus glabrata	C. Hart Merriam	Sept. 26, 1907.	s.n.	Siskiyou	Klamath Canyon, near Klamath Hot Sprin		Comment
CAS710659	Cornus glabrata	Louis C. Wheeler	JUL 16 1934	2909	Siskiyou	Oak Knoll Ranger Station, Klamath	670	Comment
CAS710661	Cornus glabrata	L. R. Short	8-Jun-33	126	Siskiyou	Bank of Klamath River, Klamath	701	Comment
CAS710665	Cornus glabrata	Louis C. Wheeler	JUL 16 1934	2909	Siskiyou	Oak Knoll R.S., Klamath Forest	670	Comment

**CALIFORNIA COUNTIES - From CCH database; July 2015**

Specimen ID	Determination *	Collector	Collection Date	ection Num	County	Locality	Elevation in	Feedback
DS247930	Cornus glabrata	Elmer I. Applegate	Sept. 5, 1923.	3937	Siskiyou	12 miles down the Klamath River from tl		Comment
DS277284	Cornus glabrata	Wm. Bridge Cooke	6/20/1940	15171	Siskiyou	Along the bank of the Klamath	609	Comment
DS28183	Cornus glabrata	Geo. D. Butler	22-May-10	1385	Siskiyou	Yreka Creek		Comment
DS699522	Cornus glabrata	Doris K. Kildale, J. W	25-Jun-29	8357	Siskiyou	Klamath River, 6 miles north	609	Comment
GH385308	Cornus glabrata	W. B. Cooke	6/20/1940	15171	Siskiyou	bank of the Klamath River near the Pacif		Comment
GH385362	Cornus glabrata	L. C. Wheeler	7/16/1934	2909	Siskiyou	Oak Knoll Ranger Station, Klamath River,		Comment
HSC6448	Cornus glabrata	Geo. D. Butler	Jul 1 1908	89	Siskiyou	Butler's Ranch, near Yreka.		Comment
HSC65078	Cornus glabrata	J. P. Smith, Steve Se	Jun 15 1970	3937	Siskiyou	Road between Forks of Salm	579	Comment
POM78077	Cornus glabrata	Geo. D. Butler	Sep 26 1909	974	Siskiyou	Along creek near Yreka.		Comment
POM78082	Cornus glabrata	Geo. D. Butler	May 22 1910	1385	Siskiyou	Yreka Creek.		Comment
								Read comments Jan 23 2011
RSA105468	Cornus glabrata	Milo S. Baker	Jun 27 1955	13090	Siskiyou	Road Gazelle to Callahan.		Comment
								Read comments Oct 9 2014
RSA120634	Cornus glabrata	G. D. Barbe	Jun 28 1955	16	Siskiyou	0.6 mile north of Callahan, 5l	1037	Comment
RSA397706	Cornus glabrata	B. C. Templeton	Jun 22 1957	7736	Siskiyou	Between Callahan and Gazelle.		Comment
SFV5243	Cornus glabrata	B. C. Templeton	Jun 22 1957	7736	Siskiyou	Between Callahan and Gazelle.		Comment
UC1034650	Cornus glabrata	Milo S. Baker	Jun 27 1955	13090	Siskiyou	along rd. from Gazelle to <Calahan>		Comment
								Read comments Oct 9 2014
UC1045280	Cornus glabrata	Wm. Bridge Cooke	Jun 20 1940	15171	Siskiyou	Klamath R. near Pacific Hwy.	609	Comment
UC1280736	Cornus glabrata	H. E. McMinn	Jun 26 1931	2511	Siskiyou	near Dunsmuir		Comment
UC165258	Cornus glabrata	Geo. D. Butler	Jul 1 1908	89	Siskiyou	Yreka Creek		Comment
UC165401	Cornus glabrata	Geo. D. Butler	May 22 1910	1385	Siskiyou	Yreka Creek		Comment
UC166602	Cornus glabrata	Geo. D. Butler	Jul 7 1909	803	Siskiyou	along creek near Yreka		Comment
UC166603	Cornus glabrata	Geo. D. Butler	Sep 26 1909	974	Siskiyou	along creek near Yreka		Comment
UC166604	Cornus glabrata	Geo. D. Butler	Aug 7 1908	84	Siskiyou	bank of Lake at head of W. Fork Woolly (		Comment
UC412917	Cornus glabrata	Annie M. Alexander	Jun 12 1911	118	Siskiyou	6 mi. n.w. Callahan (Scott Valley); Scott \		Comment
CAS507207	Cornus glabrata	C. Hart Merriam	Sept. 27, 1907.	s.n.	Siskiyou	Klamath Hot Springs		Comment
DS120270	Cornus glabrata	Geo. D. Butler	7, 1909 Fr. Sept. 2	974	Siskiyou	Along creek near Yreka		Comment
DS151128	Cornus glabrata	A. A. Heller	22-Jun-22	13666	Siskiyou	Along the Pacific Highway on a stream b		Comment
DS334447	Cornus glabrata	A. M. Vollmer, L. Be	2-Jun-51	45	Siskiyou	Klamath River Highway, between U.S. 99		Comment
DS64653	Cornus glabrata	W. R. Dudley	Aug. 24, 1899	s.n.	Siskiyou	East Fork of Scott's Creek near Callahan'		Comment
JEPS50115	Cornus glabrata	W. L. Jepson	Aug 7 1901	1740	Solano	Green Valley		Comment
JEPS50125	Cornus glabrata	W. L. Jepson	Sep 15 1904	2451b	Solano	Wild Horse Canyon	457	Comment
SBBG9310	Cornus glabrata	E. W. Laubscher	May 10 1958	42	Solano	St Hwy 128, ca. 2 mi NE of Solano-Napa (		Comment
UCD117134	Cornus glabrata	E. W. Laubscher	05 10 1958	42	Solano	Solano County: State Highway 128, ca. 2		Comment

CALIFORNIA COUNTIES - From CCH database; July 2015

Specimen ID	Determination *	Collector	Collection Date	Accession Num	County	Locality	Elevation in feet	Feedback
UCD47562	Cornus glabrata	G. Ledyard Stebbins	05 31 1981	C130	Solano	Stebbins Cold Canyon Reserve. Wild Hor		Comment
CAS1162873	Cornus glabrata	Greg de Nevers	4 27 1998	11196	Sonoma	Calistoga Road at Alpine Roa	121	Comment
CAS388387	Cornus glabrata	Peter Rubtzoff	31-May-52	1105	Sonoma	Western branch of the Upper Marsh, Pit		Comment
CAS43964	Cornus glabrata	Elizabeth Parsons H	3-Jun-15	s.n.	Sonoma	Skaggs Springs		Comment
CAS43969	Cornus glabrata	Alice Eastwood	5-Jun-15	4578	Sonoma	Petrified Forest		Comment
CAS507699	Cornus glabrata	Walter Knight, Irja k	8/23/1964	681	Sonoma	corner Calistoga and Porter Creek Roads		Comment
CAS544163	Cornus glabrata	Peter Rubtzoff	26-Jul-58	3815	Sonoma	Laguna de Santa Rosa east of Sabastapol		Comment
CAS544206	Cornus glabrata	Peter Rubtzoff	29-May-60	4420	Sonoma	Laguna de Santa Rosa near Trenton sout		Comment
CAS864583	Cornus glabrata	Greg de Nevers	11-May-87	8168	Sonoma	Knights Valley, 2 mi. S of Hw	100	Comment
CAS931236	Cornus glabrata	Peter Rubtzoff	31-May-52	1112	Sonoma	South of the Upper Pitkin Marsh near Fo		Comment
DS368821	Cornus glabrata	Peter Rubtzoff	June 7, 1951.	109	Sonoma	Western branch of the Upper Marsh, Pit		Comment
DS368822	Cornus glabrata	Peter Rubtzoff	31-May-52	1105	Sonoma	Western branch of the Upper Marsh, Pit		Comment
JEPS50119	Cornus glabrata	W. L. Jepson	Sep 12 1921	9488	Sonoma	Alexander Valley	45	Comment
RSA223352	Cornus glabrata	Peter Rubtzoff	Aug 9 1958	3861	Sonoma	Laguna de Santa Rosa north of Sebastop		Comment
RSA295092	Cornus glabrata	Robert A. Norris, Jol	Jun 27 1981	4206	Sonoma	Trenton Rd., just S of and Pa	15	Comment
RSA94342	Cornus glabrata	Peter Rubtzoff	Jun 7 1951	109	Sonoma	Western branch of the Upper marsh.		Comment
UCR255684	Cornus glabrata	Greg de Nevers	Apr 27 1998	11196	Sonoma	Calistoga Road at Alpine Roa	197	Comment
UCD117132	Cornus glabrata	P. B. Kennedy	08 20 1927	s.n.	Sonoma	Sonoma County: Knight's Valley		Comment
SJSU2997	Cornus glabrata	C. W. Sharsmith	9/28/1958	6619	Stanislaus	by junction of San Joaquin & Stanislaus r		Comment
CHSC77769	Cornus glabrata	B. Castro, L. P. Jane	06 14 1999	980	Tehama	About 21 air miles W of Red	310	Comment
UCD80238	Cornus glabrata	CNPS SN Foothill Te	06 07 2005	SNNR0165c	Tehama	Tehama County: TNC Dye Cr	350	Comment
CAS257775	Cornus glabrata	Lester Rowntree	10-Jun-38	s.n.	Trinity	Minersville		Comment
CHSC80187	Cornus glabrata	L. P. Janeway	06 13 1996	5018	Trinity	Klamath Mountains. Along H	780	Comment
DS214515	Cornus glabrata	Doris Kildale	30-May-31	10800	Trinity	Weaverville		Comment
DS215168	Cornus glabrata	Doris Kildale	17-May-31	10727	Trinity	Hawkins Bar	182	Comment
DS298638	Cornus glabrata	Joseph P. Tracy	Sept. 4, 1939	16480	Trinity	Van Duzen River, 3 miles abc	792	Comment
GH385368	Cornus glabrata	A. Eastwood	7/6/1901		Trinity	Lewiston Trail		Comment
HSC100294	Cornus glabrata	J. P. Smith, & J. O. S	Jun 24 2011	13247	Trinity	At the junction of Trinity Dar	610	Comment
HSC51203	Cornus glabrata	G. L. Clifton, Overto	Jun 4 1979	4035	Trinity	Near Van Duzen River, close	853	Comment
HSC69680	Cornus glabrata	Thomas W. Nelson,	Jun 9 1978	4104	Trinity	Along County Rd. 1 mi. S of Ruth Guard S		Comment
JEPS50103	Cornus glabrata	Joseph P. Tracy	Jun 30 1923	6476	Trinity	Hay Fork Valley Northern Co:	792	Comment
JEPS50104	Cornus glabrata	Joseph P. Tracy	Jun 30 1923	6488	Trinity	headwaters of Rattlesnake C	914	Comment
RSA296758	Cornus glabrata	Thomas W. Nelson,	Jun 9 1978	4104	Trinity	1 miles south of Ruth Guard Station.		Comment
UC314604	Cornus glabrata	Joseph P. Tracy	Jun 30 1923	6488	Trinity	headwaters of Rattlesnake C	914	Comment
UC630636	Cornus glabrata	Joseph P. Tracy	Sep 4 1939	16480	Trinity	Van Duzen R. 3 mi. above Lo	792	Comment

CALIFORNIA COUNTIES - From CCH database; July 2015

Specimen ID	Determination *	Collector	Collection Date	ection Num	County	Locality	Elevation ir	Feedback
UC704283	Cornus glabrata	Frank A. Pitelka	Jun 23 1943	249	Trinity	2 mi. w. Hayfork	731	Comment
UCD117122	Cornus glabrata	L. P. Janeway	06 13 1996	5018	Trinity	Trinity County: Klamath Mou	780	Comment
A385341	Cornus glabrata	H. E. McMinn	1922-07	325	Trinity	Southern Trinity Co along stream by roa		Comment
CAS296813	Cornus glabrata	Mrs. H. C. Cantelow	5-Jun-39	s.n.	Trinity	On road to Ruth, 4.3 S.E. of junction for I		Comment
CAS350589	Cornus glabrata	Mrs. H. C. Cantelow	5-Jun-39	3435	Trinity	Road to Ruth		Comment
DS167377	Cornus glabrata	H. E. McMinn	Jul-22	325	Trinity	Southern Trinity Co. along stream by roa		Comment
JEPS50102	Cornus glabrata	Walter Fry	Sep 10 1912	2	Tulare	Sequoia Nat'l Park, Dorst Cre	914	Comment
RSA804311	Cornus glabrata	Joan Stewart	May 24 1993	171	Tulare	Above McIntyre Grove, Camp Nelson, "ti		Comment
RSA805056	Cornus glabrata	Joan Stewart	Jun 30 2004	2385	Tulare	Upper Freeman Creek Trail, in the meadi		Comment
SDSU5757	Cornus glabrata	Alice Pratt	7/1/1931	1208	Tulare	Giant Forest.		Comment
RSA803624	Cornus glabrata	Joan Stewart	Sep 3 2003	2254	Tulare	Double Bush Meadow		Comment
RSA805066	Cornus glabrata	Joan Stewart	May 27 1994	293	Tulare	Trail to Redwood Crossing from pack sta		Comment
A385373	Cornus glabrata	Mrs. W. J. Williams	5/15/1919	89	Tuolumne	Bear Creek		Comment
JEPS50120	Cornus glabrata	W. L. Jepson	Jun 2 1915	6343	Tuolumne	Columbia		Comment
POM132554	Cornus glabrata	Mrs. W. J. Williams	May 15 1919	89	Tuolumne	Bear Creek. Alt. 1000 ft.		Comment
DS65929	Cornus glabrata	Roxana Stinchfield	Aug. 3, 1915	33	Tuolumne	Table Mountain - Montezuma Tunnel, vi		Comment
UC478986	Cornus glabrata	Marcus E. Jones, A.	Jul 16 1931	29030	Unknown	Pitt R. bridge		Comment
CAS710513	Cornus glabrata	Ralph Hopping	June 1 - 1912	34	Unknown	Sequoia National Forest	853	Comment
DS28186	Cornus glabrata	E. L. Greene	May 25, 1886	s.n.	Unknown	Walnut Creek		Comment
DS49629	Cornus glabrata	Volney Rattan	No date on label	170	Unknown	Unspecified		Comment
UC21508	Cornus glabrata	V. Rattan	1860-1867	263	Unknown	<Consumnes R.>		Comment
A385371	Cornus glabrata	W. R. Dudley & F. H	1896-06-24	4652	Ventura	Slope of Alamo Peak, Mt. Pinos Region		Comment
CAS336767	Cornus glabrata	Henry M. Pollard	2-May-47	s.n.	Ventura	Ventura River Basin. Chismahoo Ranch, (		Comment
CAS353482	Cornus glabrata	Henry M. Pollard	28-Jun-49	s.n.	Ventura	Rose Valley Falls (Sespe drainage)		Comment
DS28184	Cornus glabrata	W. R. Dudley, F. H. I	June 24, 1896	4652	Ventura	Mt. Pinos Region. Side of Alamo Peak		Comment
RSA40509	Cornus glabrata	W. R. Dudley	Jun 24 1896	4652	Ventura	Side of Alamo Peak. Mt. Pinos Region.		Comment
UC463223	Cornus glabrata	W. R. Dudley and F.	Jun 24 1896	4652	Ventura	side of Alamo Peak		Comment
RSA43263	Cornus glabrata	H. M. Pollard	May 2 1947	s.n.	Ventura	Chismahoo Ranch, Coyote Creek.		Comment
SBBG30223	Cornus glabrata	E. R. Chandler	Jun 19 1968	3808	Ventura	Rose Valley Falls parking are:	1036	Comment
UCD117112	Cornus glabrata	E. R. Chandler	06 19 1968	3808	Ventura	Ventura County: By Rose Val	1036	Comment
SBBG85106	Cornus glabrata	C. F. Smith	Jun 19 1968	10030	Ventura	below Rose Valley Falls, off Hwy 399		Comment
UCD117149	Cornus glabrata	Clifton F. Smith	06 19 1968	10030	Ventura	Ventura County: Below Rose Valley Falls,		Comment
SBBG85425	Cornus glabrata	C. F. Smith	Aug 8 1957	5597	Ventura	parking lot below Rose Valley Falls		Comment
UCSB53070	Cornus glabrata	Rick Burgess	4/18/1984	377	Ventura	Thousand Oaks, McCrea Wilc	243	Comment
SBBG5314	Cornus glabrata	H. Dearing, M. Dear	Nov 1 1936	1126	Ventura	Rose Valley, Sespe Cyn		Comment

**CALIFORNIA COUNTIES - From CCH database; July 2015**

Specimen ID	Determination *	Collector	Collection Date	ection Num	County	Locality	Elevation in	Feedback
SBBG5316	Cornus glabrata	H. Dearing, M. Dear	May 27 1940	4285	Ventura	Rose Valley, Sespe River		Comment
CAS566970	Cornus glabrata	Clarence Quick	4-May-70	70-01	Yolo	Merritt Island near Clarksburg		Comment
RSA696101	Cornus glabrata	Keith E. Hoffmaster	Apr 26 1939	939	Yolo	Putah Canyon.		Comment
UCD142969	Cornus glabrata	Ellen Dean, K. MacN	08 09 2013	7942	Yolo	Yolo County: Downstream of	45	Comment
GH385356	Cornus glabrata	W. W. Jones	5/19/1910	210	unknown	Gregory		Comment
GH385365	Cornus glabrata	L. Abrams	7/19/1913	5039	unknown	Alisoe Creek, San Ynez Mts. on El Caminc		Comment
Read comments Feb 13 2015								
A385314	Cornus glabrata	A. Eastwood	6/5/1915	4578[?]	unknown	Petrified Forest		Comment
A385342	Cornus glabrata	W. M. Canby	1895-08-13		unknown	Sierras of Central California		Comment
A385348	Cornus glabrata	A. Eastwood	6/12/1902		unknown	Salinas R. near Pozo, Near the Boundary		Comment
A385352	Cornus glabrata	A. Eastwood	6/5/1915	4578	unknown	Petrified Forest		Comment
A385374	Cornus glabrata	A. Eastwood	6/11/1902		unknown	Salinas R. on road to Pozo, Near the bou		Comment
GH385309	Cornus glabrata	K. T. Hartweg		1762	unknown	[No Additional Data]		Comment
GH385354	Cornus glabrata	E. L. Greene	1876-06/1876-09	875	unknown	N. California		Comment
GH385355	Cornus glabrata	A. E. Bidwell	1878-05-03		unknown	Mts. above Chico		Comment
GH385363	Cornus glabrata	A. Eastwood	6/12/1902		unknown	Salinas R. on road to Pozo, Near the bou		Comment
GH385556	Cornus glabrata	S. Hayes	1858-11-14	316	unknown	White Sulphur Springs		Comment
GH385558	Cornus glabrata	H. N. Bolander	1866	2657	unknown	[No Additional Data]		Comment

08 09 2013  
 05 04 2013  
 Jun 24 2011  
 06 16 2010  
 May 25 2009

# Consortium of Pacific Northwest Herbaria



## Specimen Label Data

Generated from the Consortium of Pacific Northwest Herbaria Database

July 12, 2015 at 6:01 pm

<http://www.pnwherbaria.org/>

Specimen records: 25

Images: 6

---

### Search Parameters:

**Label Query 1:** (Genus = "Cornus"Species = "glabrata"including synonyms).

**Options:** exclude cultivated specimens.



Cornaceae

CALIFORNIA, U.S.A.

*Cornus glabrata* Benth.

SANTA CLARA COUNTY:  
Clarita vineyard.

**A. D. Elmer 4591**

Jul 1903

Herbarium: SRP, Accession: 16732



Cornaceae

OREGON, U.S.A.

*Cornus glabrata* Benth.

JOSEPHINE COUNTY:  
Along the banks of Sucker Creek  
above the Three Star Mine.  
Phenology: Fruits.

**William H. Baker 971**  
with George C. Ruhle

21 Aug 1950

Herbarium: ID, Accession: 14008,  
Barcode: ID095348



Cornaceae

CALIFORNIA, U.S.A.

*Cornus glabrata* Benth.

SAN MATEO COUNTY:  
22 miles east of Half Moon Bay on  
Highway 84. Pacific Ocean drainage  
area.

Elev. 200 ft.  
Rich loam soil, Pacific Forest-Redwood  
phase vegetation. Phenology: Flowers.

**Gordon Rubard 92**

31 Mar 1972

Herbarium: WCW, Accession: 7524



Cornaceae

OREGON, U.S.A.

*Cornus glabrata* Benth.

JOSEPHINE COUNTY:  
near Kirbyville.  
42.1926°, -123.6508°; uncertainty 4828 m.

**Thomas Howell 496**

2 Jun 1884

Herbarium: OSC, Catalog: OSC7840

Cornaceae

OREGON, U.S.A.

*Cornus glabrata* Benth.

JOSEPHINE COUNTY:  
Grants Pass, Blendale, S.  
42.4392°, -123.3272°; uncertainty 4828 m.

**L.F. Henderson 1394**

Herbarium: OSC, Catalog: OSC7860

Cornaceae

OREGON, U.S.A.

*Cornus glabrata* Benth.

JOSEPHINE COUNTY:  
Lower Biglow Lake.  
Edge of lake. Phenology: Fruits.

**William H. Baker 412**  
with George C. Ruhle

10 Jul 1949

Herbarium: ID, Accession: 14661,  
Barcode: ID095347



Cornaceae

OREGON, U.S.A.

*Cornus glabrata* Benth.

JOSEPHINE COUNTY:  
Grants Pass.  
42.4392°, -123.3272°; uncertainty 4828 m.

**W.W. Canby 86**

20 Jun 1915

Herbarium: OSC, Catalog: OSC7863

Cornaceae

OREGON, U.S.A.

*Cornus glabrata* Benth.

KLAMATH COUNTY:  
Klamath R.; 1 mi. NW. of Keno.  
42.137°, -121.9427°; uncertainty 1609 m.

**M.E. Peck 9419**

9 Jul 1920

Herbarium: OSC, Catalog: WILLU10003

Cornaceae OREGON, U.S.A.

***Cornus glabrata* Benth.**

JOSEPHINE COUNTY:  
near Wonder P.O.  
42.3644°, -123.5344°; uncertainty 402 m.

**M.E. Peck 23788** 16 Jul 1945  
Herbarium: OSC, Catalog: WILLU25739

Cornaceae OREGON, U.S.A.

***Cornus glabrata* Benth.**

JOSEPHINE COUNTY:  
Grants Pass, along Gilbert Creek.  
42.4401°, -123.3356°; uncertainty 1609 m.

**M.E. Peck 3944** 24 Jun 1909  
Herbarium: OSC, Catalog: WILLU3

Cornaceae OREGON, U.S.A.

***Cornus glabrata* Benth.**

JOSEPHINE COUNTY:  
Louse Creek.  
42.501°, -123.327°; uncertainty 19312 m.

**M.E. Peck 3945** 8 Jul 1909  
Herbarium: OSC, Catalog: WILLU503

Cornaceae OREGON, U.S.A.

***Cornus glabrata* Benth.**

JACKSON COUNTY:  
Queen's Branch  
42.5353°, -123.1975°; uncertainty 4828 m.

**E.W. Hammond 172** 25 Jun 1892  
Herbarium: OSC, Catalog: ORE65396

Cornaceae OREGON, U.S.A.

***Cornus glabrata* Benth.**

JACKSON COUNTY:  
near Ashland.  
42.1947°, -122.7083°; uncertainty 4828 m.

**T. Howell s.n.** May 1887  
Herbarium: OSC, Catalog: ORE65397

Cornaceae OREGON, U.S.A.

***Cornus glabrata* Benth.**

NEEDS RESEARCH COUNTY:  
Rogue River Valley near Elk Creek.  
Hairs partly attached by middle; some short simple.

**John B. Leiberger 4174** 1 Jul 1899  
Herbarium: OSC, Catalog: ORE65455

Cornaceae OREGON, U.S.A.

***Cornus glabrata* Benth.**

JOSEPHINE COUNTY:  
Pacific Coast; near Kerbyville.  
42.1926°, -123.6508°; uncertainty 4828 m.

**Thomas Howell s.n.** 2 Jun 1884  
Herbarium: OSC, Catalog: ORE65489

Cornaceae OREGON, U.S.A.

***Cornus glabrata* Benth.**

JACKSON COUNTY:  
near Butte Falls.  
42.5568°, -122.59°; uncertainty 805 m.

**R. Waring 83** 11 Jul 1963  
Herbarium: OSC, Catalog: OSC119140

Cornaceae OREGON, U.S.A.

***Cornus glabrata* Benth.**

JACKSON COUNTY:  
Crater Forest; Trail Ranger Station  
[near Trail]  
Elev. 1700 ft  
Smooth Cornel. Phenology: flowering.

**Harold D. Foster 293**

16 Jun 1915  
Herbarium: SOC, Accession: 10565



Cornaceae OREGON, U.S.A.

***Cornus glabrata* Benth.**

JACKSON COUNTY:  
Crater N.F., Trail Ranger Station.  
[near Trail]  
Elev. 1700 ft.  
Forage value: Grazed only to a limited extent. The bark is bitter and has been used as a substitute for quinine.  
Phenology: flowering.

**Harold D. Foster s.n.**

16 Jun 1915  
Herbarium: SOC, Accession: 11329



Cornaceae OREGON, U.S.A.

*Cornus glabrata* Benth. *glabrata*

Sprague river, bly, klamath County.  
Http://bridge.botany.ubc.ca/herbarium/details.php?db=vwsp.fmp12&layout=vwsp\_web\_details&recid=94592&ass\_num=V129161.

**Delzie Demaree 41513** Herbarium: UBC, Accession: ~~129959~~ 129959

Cornaceae OREGON, U.S.A.

*Cornus glabrata* Benth.

JOSEPHINE COUNTY:  
10 miles N of Grants Pass, Rogue River Watershed.  
42.584048° N, 123.32722° W; Estimated  
Along a dried swale. Origin: N.

**W. C. Cusick 4843** 21 Jun 1915

Herbarium: WS, Accession: 121527

Cornaceae OREGON, U.S.A.

*Cornus glabrata* Benth.

JOSEPHINE COUNTY:  
Grants Pass.  
42.43917° N, 123.32722° W; Estimated  
Streambank. Origin: N.

**W. C. Cusick 4833** 21 Jun 1915

Herbarium: WS, Accession: 69902

Cornaceae OREGON, U.S.A.

*Cornus glabrata* Benth.

JOSEPHINE COUNTY:  
Near Kerbyville.  
42.194444°, -123.650556°; WGS 84, uncertainty 2756 m., Digital  
Map, Georef'd by Maria Yousoufian  
Upland marshes and springs. Phenology: Flowers & Fruits.

**Thomas Howell s.n.** 2 Jun 1884

Herbarium: WTU, Accession: 20256JWT

Cornaceae OREGON, U.S.A.

*Cornus glabrata* Benth.

KLAMATH COUNTY:  
Klamath River, 1 mile northwest of Keno.  
Banks of river. Phenology: Flowers.

**Morton E. Peck 9419** 9 Jul 1920

Herbarium: WTU, Accession: 20260JWT

Cornaceae OREGON, U.S.A.

*Cornus glabrata* Benth.

JOSEPHINE COUNTY:  
Along Sucker Creek above the Three Star Mine; Oregon Caves  
National Monument.  
Along banks of creek. Phenology: Fruits.

**William H. Baker 971** 21 Aug 1950  
with George C. Ruhle

Herbarium: WTU, Accession: 298442

Cornaceae OREGON, U.S.A.

*Cornus glabrata* Benth.

JOSEPHINE COUNTY:  
10 miles north of Grants Pass, Rogue River watershed.  
Along a dried swale. Phenology: Fruits.

**W. C. Cusick 4843** 21 Jun 1915

Herbarium: WTU, Accession: 142662



# Ventura County Locally Important Plant Species Data Form

County of Ventura • Resource Management Agency • Planning Division

800 S. Victoria Avenue, Ventura, CA 93009-1740 • (805) 654-2478 • [ventura.org/rma/planning](http://ventura.org/rma/planning)

**DIRECTIONS:** Please fill out one form for each species you believe should be added to or removed from the Locally Important Plant List. Please provide available locality data and citations for the sources used to support your recommendation that a species either meets the criteria or no longer meets the criteria to be listed as Locally Important.

After completing this form, please click the SUBMIT button and follow the instructions. If you wish to send by FAX or Postal Service, please send completed form to:

**Mark Ogonowski, County of Ventura, RMA-Planning Division L#1740, 800 S. Victoria Avenue, Ventura, CA 93009; [mark.ogonowski@ventura.org](mailto:mark.ogonowski@ventura.org); Fax (805) 654-2509**

Participant(s) completing this form:

Scientific Name:

Common Name:

- 1. Is the plant species declining throughout its range? Please cite the data that supports your statements.**
  
  
  
  
  
  
  
  
  
  
- 2. Are there five (5) or fewer element occurrences<sup>1</sup> of this species in Ventura County? Please cite the data that supports your statements. When referring to a new occurrence not yet documented in the Consortium of California Herbaria or historic county records/collections, please provide a CNDDDB Field Survey Form for that occurrence (CNDDDB Form is found here: [http://www.dfg.ca.gov/biogeodata/cnddb/submitting\\_data\\_to\\_cnddb.asp](http://www.dfg.ca.gov/biogeodata/cnddb/submitting_data_to_cnddb.asp)).**

<sup>1</sup> Element Occurrence for Plants – A population or group of populations found within 0.25 miles and not separated by significant habitat discontinuities.



# Consortium of California Herbaria

Participants News Search About Help Donate

## Search Results — 9 specimen records retrieved (3 records with coordinates)

Results for search: County=VENTURA; Scientific name=Crepis occidentalis subsp. pumila; [More information: Jepson Online Interchange](#)

### Mapping Options:

[BerkeleyMapper with county and bioregion layers](#)

[BerkeleyMapper without layers.](#)

[KML export](#)

(Note: only records with coordinates are mappable)

7

### Download Options:

[Select all records](#) · [Select records with coordinates](#)



Include annotations and voucher information

Please cite data retrieved from this page: Data provided by the participants of the Consortium of California Herbaria ([ucjeps.berkeley.edu/consortium/](http://ucjeps.berkeley.edu/consortium/)).  
Records are made available under the [CCH Data Use Terms](#).

Click on column header to sort data (\* sorts by family); click in leftmost checkbox to select record. [CCH Help Page](#).

[Turn on yellow flags](#) to show possible range discrepancies. [Read more ...](#)

?	Specimen ID	Determination *	Collector	Collection Date	Collection Number	County	Locality	Elevation in meters	Feedback
<input type="checkbox"/>	<a href="#">DS5768</a>	Crepis occidentalis subsp. pumila	W. R. Dudley, F. H. Lamb	June 28 1896	4735	Ventura	Mt. Pinos Region. Goodenough Meadow		<a href="#">Comment</a>
<input type="checkbox"/>	<a href="#">UC463161</a>	Crepis occidentalis subsp. pumila	W. R. Dudley and F. H. Lamb	Jun 29 1896	4735	Ventura	Goodenough Meadow Mt. Pinos Region		<a href="#">Comment</a>
<input type="checkbox"/>	<a href="#">DS568</a>	Crepis occidentalis subsp. pumila	H. M. Hall	July 1905	6595	Ventura	Frazier Mt.	1828	<a href="#">Comment</a>
<input type="checkbox"/>	<a href="#">DS583</a>	Crepis occidentalis subsp. pumila	H. M. Hall	July, 1905	6703	Ventura	Alamos Mt.	2133	<a href="#">Comment</a>
<input type="checkbox"/>	<a href="#">UC1714523</a>	Crepis occidentalis subsp. pumila	H. M. Hall	July, 1905	6556	Ventura	Mt. Pinos; summit	2682	<a href="#">Comment</a>
<input type="checkbox"/>	<a href="#">UC69009</a>	Crepis occidentalis subsp. pumila	H. M. Hall	July, 1905	6703	Ventura	Alamos Mt.	2133	<a href="#">Comment</a>
<input type="checkbox"/>	<a href="#">CAS615652</a>	Crepis occidentalis subsp. pumila	Ernest C. Twisselmann	June 25, 1957	3809	Ventura	San Emigdio Range. Mt. Pinos: 0.5 mile east of the summit	2621	<a href="#">Comment</a>
<input type="checkbox"/>							1.5 mi S on Mutau Road from		<a href="#">Comment</a>

	<a href="#">UCR25513</a>	<i>Crepis occidentalis</i> subsp. <i>pumila</i>	C. P. Cowan	Oct 6 1977	410 	Ventura	junction with Lockwood Valley Road	1738	
	<a href="#">SBBG126515</a>	<i>Crepis occidentalis</i> subsp. <i>pumila</i>	R. Burgess, P. Munro	May 25 2008	8006 	Ventura	Piano Box Loop Rd, 0.3 mi from Mutau Rd	1715	<a href="#">Comment</a>

Copyright © 2010 Regents of the University of California — Database extract updated 5/8/2015

0.07 processing seconds



# Ventura County Locally Important Plant Species Data Form

County of Ventura • Resource Management Agency • Planning Division

800 S. Victoria Avenue, Ventura, CA 93009-1740 • (805) 654-2478 • [ventura.org/rma/planning](http://ventura.org/rma/planning)

DIRECTIONS: Please fill out one form for each species you believe should be added to or removed from the Locally Important Plant List. Please provide available locality data and citations for the sources used to support your recommendation that a species either meets the criteria or no longer meets the criteria to be listed as Locally Important.

After completing this form, please click the SUBMIT button and follow the instructions. If you wish to send by FAX or Postal Service, please send completed form to:

**Mark Ogonowski, County of Ventura, RMA-Planning Division L#1740, 800 S. Victoria Avenue, Ventura, CA 93009; [mark.ogonowski@ventura.org](mailto:mark.ogonowski@ventura.org); Fax (805) 654-2509**

Participant(s) completing this form:

Scientific Name:

Common Name:

**1. Is the plant species declining throughout its range? Please cite the data that supports your statements.**

**2. Are there five (5) or fewer element occurrences<sup>1</sup> of this species in Ventura County? Please cite the data that supports your statements. When referring to a new occurrence not yet documented in the Consortium of California Herbaria or historic county records/collections, please provide a CNDDDB Field Survey Form for that occurrence (CNDDDB Form is found here: [http://www.dfg.ca.gov/biogeodata/cnddb/submitting\\_data\\_to\\_cnddb.asp](http://www.dfg.ca.gov/biogeodata/cnddb/submitting_data_to_cnddb.asp)).**

<sup>1</sup> Element Occurrence for Plants – A population or group of populations found within 0.25 miles and not separated by significant habitat discontinuities.



# Consortium of California Herbaria

Participants News Search About Help Donate

## Search Results — 8 specimen records retrieved (8 records with coordinates)

Results for search: County=VENTURA; Scientific name=Cryptantha torreyana (including nomenclatural synonyms); [More information: Jepson Online Interchange](#)

7

### Mapping Options:

[BerkeleyMapper with county and bioregion layers](#)

[BerkeleyMapper without layers.](#)

[KML export](#)

(Note: only records with coordinates are mappable)

### Download Options:

[Select all records](#) · [Select records with coordinates](#)

Include annotations and voucher information


Please cite data retrieved from this page: Data provided by the participants of the Consortium of California Herbaria ([ucjeps.berkeley.edu/consortium/](http://ucjeps.berkeley.edu/consortium/)). Records are made available under the [CCH Data Use Terms](#).

Click on column header to sort data (\* sorts by family); click in leftmost checkbox to select record. [CCH Help Page](#).

[Turn on yellow flags](#) to show possible range discrepancies. [Read more ...](#)

?	Specimen ID	Determination *	Collector	Collection Date	Collection Number	County	Locality	Elevation in meters	Feedback
	<a href="#">SBBG22964</a>	Cryptantha torreyana	E. R. Chandler	Jun 15 1965	<a href="#">2417</a>	Ventura	Pine Mountain: Reyes Peak Rd	1706	<a href="#">Comment</a>
	<a href="#">SBBG23139</a>	Cryptantha torreyana	H. M. Pollard	Jun 23 1965		Ventura	mouth of Cherry Cyn, Sespe watershed	1219	<a href="#">Comment</a>
	<a href="#">SBBG27038</a>	Cryptantha torreyana	E. R. Chandler	Jun 9 1967	<a href="#">3514k</a>	Ventura	Hwy 33 ca. 1 mi N of jct with Rose Valley Rd		<a href="#">Comment</a>
	<a href="#">SBBG43500</a>	Cryptantha torreyana	E. R. Chandler	Jun 21 1967	<a href="#">3571</a>	Ventura	Cherry Crk Cyn ca. 0.5 to 1 mi below cyn head	1447	<a href="#">Comment</a>
	<a href="#">SBBG27074</a>	Cryptantha torreyana	E. R. Chandler	Jun 23 1967	<a href="#">3597</a>	Ventura	below Cherry Cmpgrd; Cherry Crk Cyn, in upper Sespe watershed	1371	<a href="#">Comment</a>
	<a href="#">POM369145</a>	Cryptantha torreyana	E. R. Chandler	Jun 19 1968	<a href="#">3809</a>	Ventura	Along trail from parking area to Rose Valley falls. Upper Sespe Watershed	1037	<a href="#">Comment</a>
	<a href="#">SBBG30216</a>	Cryptantha	E. R.	Jun 19	<a href="#">3809</a>	Ventura	trail from parking area to Rose Valley falls	1036	<a href="#">Comment</a>



	torreyana	Chandler	1968						
<a href="#">UCSB53519</a>	Cryptantha torreyana	David Magney, Rick Burgess	05/06/1984	115-84	 Ventura	12 miles N of Ojai, western Transverse Ranges T5N, R23W, S. 1, 2, & 3, Wheeler Springs Quadrangle; along Hwy. 33 (mile marker 28.62)	1066	<a href="#">Comment</a> <a href="#">Read</a> <a href="#">comments</a> Jul 27 2013	

Copyright © 2010 Regents of the University of California — Database extract updated 5/8/2015

0.07 processing seconds



# Ventura County Locally Important Plant Species Data Form

County of Ventura • Resource Management Agency • Planning Division

800 S. Victoria Avenue, Ventura, CA 93009-1740 • (805) 654-2478 • [ventura.org/rma/planning](http://ventura.org/rma/planning)

**DIRECTIONS:** Please fill out one form for each species you believe should be added to or removed from the Locally Important Plant List. Please provide available locality data and citations for the sources used to support your recommendation that a species either meets the criteria or no longer meets the criteria to be listed as Locally Important.

After completing this form, please click the SUBMIT button and follow the instructions. If you wish to send by FAX or Postal Service, please send completed form to:

**Mark Ogonowski, County of Ventura, RMA-Planning Division L#1740, 800 S. Victoria Avenue, Ventura, CA 93009; [mark.ogonowski@ventura.org](mailto:mark.ogonowski@ventura.org); Fax (805) 654-2509**

Participant(s) completing this form:

Scientific Name:

Common Name:

- 1. Is the plant species declining throughout its range? Please cite the data that supports your statements.**
  
  
  
  
  
  
  
  
  
  
- 2. Are there five (5) or fewer element occurrences<sup>1</sup> of this species in Ventura County? Please cite the data that supports your statements. When referring to a new occurrence not yet documented in the Consortium of California Herbaria or historic county records/collections, please provide a CNDDDB Field Survey Form for that occurrence (CNDDDB Form is found here: [http://www.dfg.ca.gov/biogeodata/cnddb/submitted\\_data\\_to\\_cnddb.asp](http://www.dfg.ca.gov/biogeodata/cnddb/submitted_data_to_cnddb.asp)).**

---

<sup>1</sup> Element Occurrence for Plants – A population or group of populations found within 0.25 miles and not separated by significant habitat discontinuities.



# Consortium of California Herbaria

Participants News Search About Help Donate

The Consortium of California Herbaria serves as a gateway to information from California vascular plant specimens that are housed in participant herbaria. The database includes **over 2 million specimen records** from **35 institutions**.

Please cite data retrieved from this page: *Data provided by the participants of the Consortium of California Herbaria (ucjeps.berkeley.edu/consortium/).*

## Scientific Name

e.g.: [Platanaceae](#); [Dudl](#); [Dudleya bloch](#); [blochmaniae](#);  
[Dudleya blochmaniae insul](#); [Quercus X alvordiana](#)

**Geographic Locality** e.g.: [Round Meadow](#); [Forester](#)

**Elevation (metric):** Lower

Upper

## County

All counties

Alameda  
Alpine  
Amador  
Butte  
Calaveras  
Colusa  
Contra Costa  
Del Norte  
El Dorado  
Fresno  
Glenn

(1 or more; default is all counties)

## Geographic Region

All regions

Anza Borrego  
Big Sur  
Channel Islands  
Clear Lake  
Death Valley  
Donner Summit  
Kings Canyon/Sequoia  
Lake Shasta  
Lake Tahoe  
Lassen  
Mendocino Coast

(Regions defined by bounding-box)

**Source** (1 or more; default is all sources)

(All sources)

BLMAR (BLM Arcata Field Office)  
CAS (California Academy of Sciences)  
DS (Dudley Herbarium in CAS)  
CATA (Catalina Island Conservancy)  
CDA (California Department of Food and Agriculture)  
CHSC (Chico State Herbarium, CSU Chico)  
CLARK (Riverside Metropolitan Museum)  
CSUSB (Herbarium, CSU San Bernardino)  
GMDRC (Sweeney Granite Mountains Research Center)  
HSC (Humboldt State University Herbarium)  
IRVC (UC Irvine)  
JOTR (Joshua Tree National Park Herbarium)  
JROH (Jasper Ridge Biological Preserve)  
LA (UCLA Herbarium)  
MACF (California State University, Fullerton)  
OBI (California Polytechnic State University, SLO)  
PASA (Pasadena City College)  
PGM (Pacific Grove Museum of Natural History)  
POM (Pomona Herbarium in RSA)  
RSA (Rancho Santa Ana Botanic Garden Herbarium)  
SACT (California State University, Sacramento)  
SBBG (Santa Barbara Botanic Garden)  
SCFS (Sagehen Creek Field Station)  
SD (San Diego Natural History Museum)  
SDSU (San Diego State University)  
SFV (Cal State Northridge)

**Collector** (last name only; e.g.: [Muir](#); [Moref](#))

**Collection Number** (numerical part only)

**Collection Date(s)**

## Refine Search

Enable yellow flags to display possible range discrepancies  
 CNPS Inventory (return only names in California Native Plant Society Inventory)  
 Noxious weeds / invasives (return only records of CAL-IPC or CDFA covered weeds)  
 Non-natives (return only records of naturalized species)

**CALIFORNIA COUNTIES - From CCH database; July 2015**

Specimen ID	Determination *	Collector	Collection Date	ection Numr	County	Locality	Elevation ir	Feedback
CAS190984	Dodecatheon alpinum	Lewis S. Rose	7-Jul-30	s.n.	Alpine	Ebbet's Pass	2590	Comment
CAS269409	Dodecatheon alpinum	John Thomas How	20-Jul-39	7550	Alpine	Sonora Pass		Comment
CAS277938	Dodecatheon alpinum	John Thomas How	18-Jun-40	8534	Alpine	Ebbetts Pass		Comment
CAS576909	Dodecatheon alpinum	Edward L. Smith	31-Jul-74	s.n.	Alpine	Ebbetts Pass, about 19 n	2651	Comment
CAS863336	Dodecatheon alpinum	Donald Myrick	29-Jun-58	71	Alpine	On west side of Kit Carso	2285	Comment
CAS863340	Dodecatheon alpinum	Wayne Roderick	6-Aug-67	s.n.	Alpine	Border Ruffian Meadow	2590	Comment
CAS903633	Dodecatheon alpinum	John Thomas How	28-Jun-78	53165	Alpine	Rocky subalpine meadov	2743	Comment
CAS913597	Dodecatheon alpinum	Beatrice L. Howitt	27-Jul-62	357	Alpine	Carson Pass Highway - Si	2133	Comment
CHSC56575	Dodecatheon alpinum	K. R. Stern	06 18 1985	8151	Alpine	Jcn of Alpine, Amador an	2346	Comment
DS317115	Dodecatheon alpinum	Roxana S. Ferris	27-Jul-47	11622	Alpine	Grass Lake sphagnum bog, North sid		Comment
JEPS14661	Dodecatheon alpinum	W. L. Jepson	Aug 13 1923	10163	Alpine	Pacific Valley		Comment
JEPS86102	Dodecatheon alpinum	Wayne Roderick	Jul 9 1966		Alpine	between Faith and Chari	2438	Comment
NY223855	Dodecatheon alpinum	K. R. Genz	06 28 1979	9274	Alpine	West Fork Carson River;	2438.4	Comment
RSA113026	Dodecatheon alpinum	P. C. Everett, E. K.	Jul 13 1956	22172	Alpine	crest of Ebbetts Pass, Sta	2662	Comment
RSA461475	Dodecatheon alpinum	Lester Rowntree	Aug 20 1930	s.n.	Alpine	Mountain meadows, Ebt	2744	Comment
SBBG11910	Dodecatheon alpinum	D. Myrick	Jun 29 1958	71	Alpine	W side of Kit Carson Pass	2285	Comment
SBBG5588	Dodecatheon alpinum	H. Dearing, M. Dea	Aug 22 1941	4720	Alpine	above Sonora Pass	3139	Comment
SEINET196188	Dodecatheon alpinum	Joe C. Johnson	6/22/1947	100	Alpine	Hope Valley.		Comment
UC1123240	Dodecatheon alpinum	H. S. Yates	Aug 19 1936	6234	Alpine	1 mi sw Sonora Pass; Dar	3200	Comment
UC1198616	Dodecatheon alpinum	Joseph P. Tracy	Jun 25 1940	16626	Alpine	Ebbet's Pass	2682	Comment
UC22417	Dodecatheon alpinum	Geo. Hansen	1892		Alpine	Spur		Comment
UC639633	Dodecatheon alpinum	Victor Duran	Jun 29 1929	2437	Alpine	Burnside Lake Sierra Nevada, Burnsi		Comment
UC765527	Dodecatheon alpinum	R. F. Hoover	Jul 24 1940	4448	Alpine	btw Sonora Pass and Sonora Peak; b		Comment
UC936107	Dodecatheon alpinum	G. L. Stebbins, Jr.	Jul 20 1951	5012	Alpine	22 km s Lake Tahoe (s of	2773	Comment
UCD118759	Dodecatheon alpinum	Dean W. Taylor	07 06 1973	2441	Alpine	Alpine County: West of t	2743	Comment
UCD118764	Dodecatheon alpinum	Dean W. Taylor	08 29 1974	4907	Alpine	Alpine County: About 0.3	2837	Comment
UCD118796	Dodecatheon alpinum subs	Dean W. Taylor	06 28 1974	3960	Alpine	Alpine County: On the ric	2688	Comment
UCD118797	Dodecatheon alpinum subs	Dean W. Taylor	07 15 1974	4139	Alpine	Alpine County: On the m	2483	Comment
CAS167097	Dodecatheon alpinum	Gwendolan Newel	Aug. 24, 1929	s.n.	Amador	Summit Emigrant Trail, S	2438	Comment
DS181094	Dodecatheon alpinum	W. Bryan Duncan	Aug. 1927	s.n.	Amador	Vicinity of Silver Lake		Comment
CAS693967	Dodecatheon alpinum	E. W. Kelley, A. W.	8/19/2014	18503	Amador	Pardoe Meadows - El Do	2438	Comment
CAS184387	Dodecatheon alpinum	E. B. Copeland	26-Jun-30	439	Butte	Jonesville	1550	Comment
CAS40769	Dodecatheon alpinum	F. N. Bassett	16-Jun-23	s.n.	Butte	Jonesville		Comment
CAS40899	Dodecatheon alpinum	A. A. Heller	11-Jun-15	11960	Butte	Butte Meadows in the Si	1219	Comment
CHSC11799	Dodecatheon alpinum subs	E. B. Copeland	06 26 1930	439	Butte	Jonesville. In grassy swar	1550	Comment

**CALIFORNIA COUNTIES - From CCH database; July 2015**

Specimen ID	Determination *	Collector	Collection Date	ection Numr	County	Locality	Elevation ir	Feedback
CHSC48665	Dodecatheon alpinum	Vernon Oswald	07 06 1983	828	Butte	Near Humboldt Rd. 3.4 n	1432	Comment
CHSC83438	Dodecatheon alpinum	L. P. Janeway	05 26 2002	7562	Butte	High Cascade Range. Sog	1695	Comment
CHSC95143	Dodecatheon alpinum	R. D. Fischer	06 05 2005	856	Butte	Chico Meadows. Norther	1280	Comment
DS105474	Dodecatheon alpinum	H. F. Copeland	May-20	s.n.	Butte	Jonesville	1219	Comment
DS106168	Dodecatheon alpinum	H. F. Copeland	12-Aug-20	120	Butte	Jonesville Meadow	1219	Comment
DS181478	Dodecatheon alpinum	H. F. Copeland	10-IV-29	1215	Butte	Jonesville	1523	Comment
DS192881	Dodecatheon alpinum	E. B. Copeland	June 26, 1930.	439	Butte	Jonesville	1550	Comment
DS66892	Dodecatheon alpinum	A. A. Heller	11-Jun-15	11960	Butte	Butte Meadows in the Si	1219	Comment
LA43882	Dodecatheon alpinum	E. B. Copeland	June 26 1930	sn	Butte	Jonesville	1550.0-175	Comment
POM193355	Dodecatheon alpinum	E. B. Copeland	Jun 26 1930	6328	Butte	Jonesville. In grassy swar	1550	Comment
POM196540	Dodecatheon alpinum subs	H. F. Copeland	Jun 10 1929	1215	Butte	Jonesville	1524	Comment
RSA4135	Dodecatheon alpinum subs	E. B. Copeland	Jun 26 1930	s.n.	Butte	Jonesville. In grassy swar	1550	Comment
RSA461468	Dodecatheon alpinum	H. F. Copeland	Jun 10 1929	1215	Butte		1524	Comment
SD3639	Dodecatheon alpinum	E. B. Copeland	26-Jun-30	None	Butte	Jonesville, grassy swamp	1550	Comment
UC426932	Dodecatheon alpinum	E. B. Copeland	Jun 26 1930	439	Butte	Jonesville	1550	Comment
UC600766	Dodecatheon alpinum	H. F. Copeland	Jun 11 1931		Butte	Jonesville		Comment
UC600767	Dodecatheon alpinum	H. F. Copeland	Jun 10 1929	1215	Butte	Jonesville	1523	Comment
UC877607	Dodecatheon alpinum	A. A. Heller	Jun 11 1915	11960	Butte	Butte Meadows Sierra Ni	1219	Comment
UCD118778	Dodecatheon alpinum subs	H. F. Copeland	06 10 1929	s.n.	Butte	Butte County: Jonesville	1523	Comment
HSC52283	Dodecatheon alpinum	Gilbert Muth, Gris	Jun 15 1979	4496	Del Norte	Near Stevens Camp, clos	1570	Comment
HSC52297	Dodecatheon alpinum	Gilbert Muth, Gris	Jun 15 1979	4567	Del Norte	Near Sanger Lake, close t	1554	Comment
CAS1082302	Dodecatheon alpinum	N. Houghton, A. Bl	9-Aug-67	401	El Dorado	Bryan Meadow		Comment
CAS129547	Dodecatheon alpinum	Wm. Vortriede	Jul-25	s.n.	El Dorado	Camp Sacramento		Comment
CAS177519	Dodecatheon alpinum	John Thomas How	27-Jun-25	1209	El Dorado	Rubicon Meadows - Lake	2133	Comment
CAS177559	Dodecatheon alpinum	John Thomas How	6-Jul-25	1403	El Dorado	Mt. Tallac above Lake Gilmore - Lake		Comment
CAS177560	Dodecatheon alpinum	John Thomas How	2-Jul-25	1338	El Dorado	Between Glen alpine Lodge and Fallc		Comment
CAS236787	Dodecatheon alpinum	M. S. Baker	17-Jul-04	s.n.	El Dorado	Grass Lake, near Lake Tahoe		Comment
CAS332466	Dodecatheon alpinum	G. Thomas Robbin	27-Jun-43	1229	El Dorado	Wet, grassy meadow alo	2224	Comment
CAS351227	Dodecatheon alpinum	Mrs. H. C. Cantelo	July 28-1935	1055	El Dorado	Carson's Pass		Comment
CAS40778	Dodecatheon alpinum	Alice Eastwood	1 27 to August 15,	1037	El Dorado	Near Glen Alpine - Glen Alpine Regio		Comment
CAS40779	Dodecatheon alpinum	Alice Eastwood	1 29 to August 15,	1144	El Dorado	Lake of the Woods - Glen Alpine Reg		Comment
CAS40794	Dodecatheon alpinum	Alice Eastwood	1 27 to August 15,	1122	El Dorado	Fallen Leaf Lake - Glen Alpine Regior		Comment
CAS40898	Dodecatheon alpinum	Alice Eastwood	1904	s.n.	El Dorado	Desolation Valley - Glen Alpine Regic		Comment
CAS577819	Dodecatheon alpinum	R. F. Thorne, C. W.	7 Sept. 1969	39288	El Dorado	Grass Lake, S of Hwy 89 c	2316	Comment
CAS863977	Dodecatheon alpinum	June McCaskill, C.	6-Jun-56	462	El Dorado	At foot of Meyers Grade,	1996	Comment

**CALIFORNIA COUNTIES - From CCH database; July 2015**

Specimen ID	Determination *	Collector	Collection Date	ection Numr	County	Locality	Elevation ir	Feedback
CHSC110477	Dodecatheon alpinum	G. K. Helmkamp, A	07 19 2010	16583	El Dorado	Northern Sierra Nevada l	2085	Comment
CHSC73071	Dodecatheon alpinum	L. P. Janeway, Eric	07 22 1998	5790	El Dorado	Lake Tahoe Basin Manag	1895	Comment
CHSC73311	Dodecatheon alpinum	L. P. Janeway, Eric	07 29 1998	5891	El Dorado	Lake Tahoe Basin Manag	2042	Comment
DS26931	Dodecatheon alpinum	E. A. McGregor	Aug. 13, 1909	107	El Dorado	Susie Lake - Lake Tahoe f	2331	Comment
GH424235	Dodecatheon alpinum	F. J. Smiley	7/18/1913	169	El Dorado	Near Heather Lake, Tahoe		Comment
GH424242	Dodecatheon alpinum	F. J. Smiley	7/15/1913	69	El Dorado	Lake of the Woods. Tahoe		Comment
JEPS14660	Dodecatheon alpinum	Alice M. Ottley	Jun 14 1920	870	El Dorado	Fallen Leaf Lake		Comment
JEPS14666	Dodecatheon alpinum	Laura Dodge	Aug 11 1920		El Dorado	Fallen Leaf Lake		Comment
JEPS14667	Dodecatheon alpinum	M. Grace Rowe	Aug. 1914		El Dorado	Glen Alpine Lake Tahoe, Glen Alpine		Comment
JEPS33684	Dodecatheon alpinum	John Thomas How	Jun 27 1925	1209	El Dorado	Rubicon Meadows Lake "	2133	Comment
JEPS72480	Dodecatheon alpinum	Gladys L. Smith	Jul 6 1964	2145	El Dorado	near Aloha Lake end of ti	2651	Comment
JEPS72481	Dodecatheon alpinum	Gladys L. Smith	Jul 4 1964	2055	El Dorado	Sayles Canyon trail Echo	2133	Comment
JEPS72482	Dodecatheon alpinum	Gladys L. Smith	Jul 9 1963	1791	El Dorado	1/4 mi w Echo Summit; v	2133	Comment
JEPS72483	Dodecatheon alpinum	Gladys L. Smith	Jul 28 1963	1923	El Dorado	trail from Audrain Lake ti	2194	Comment
LA37834	Dodecatheon alpinum	June McCaskill, C.	June 6 1956	462	El Dorado	In bog few yards N of roa	1996	Comment
POM127404	Dodecatheon alpinum	L. R. Abrams	Jul 29 1911	4859	El Dorado	Lake Susie	2378	Comment
Read comments Sep 6 2010								
RSA141249	Dodecatheon alpinum	June McCaskill	Jun 6 1956	462	El Dorado	In bog few yards north o	1997	Comment
RSA191759	Dodecatheon alpinum subs	R. F. Thorne, P. Ev	Apr 16 1964	33774	El Dorado	On N slope of Pine Hill, c	610	Comment
RSA252397	Dodecatheon alpinum	C. W. Tilforth	Sep 7 1969	39288	El Dorado	Floating bog mat near op	2317	Comment
RSA286220	Dodecatheon alpinum	R. F. Thorne	Jul 31 1974	44919	El Dorado	Grass Lake at Luthers Pa:	2363	Comment
RSA364208	Dodecatheon alpinum	R. F. Thorne, Larry	Aug 23 1975	47235	El Dorado	Grass Lake: just N of Lutl	2348	Comment
RSA364232	Dodecatheon alpinum	R. F. Thorne	Aug 23 1975	47241	El Dorado	Grass Lake: Just N of Lutl	2348	Comment
RSA785615	Dodecatheon alpinum	George K. Helmka	Jul 19 2010	16583	El Dorado	southernmost point of W	2085	Comment
SEINET200083	Dodecatheon alpinum	June McCaskill, C.	6/6/1956	462	El Dorado	At foot of Meyers grade, off of US H		Comment
SEINET247092C	Dodecatheon alpinum	K. Christie	6/24/2010	1861	El Dorado	Lake Tahoe Basin Manag	1950	Comment
UC1035835	Dodecatheon alpinum	Annie M. Alexand	27-Aug-43	3512	El Dorado	one-half mi below Dicks	2743	Comment
UC1191541	Dodecatheon alpinum	Verne Grant and A	Jul 28 1946	7806	El Dorado	Hay Press Meadow Deso	2529	Comment
UC1213888	Dodecatheon alpinum	Verne Grant, Alva	Jul 28 1946	7805	El Dorado	Hay Press Mdw , Hay Pre	2529	Comment
UC1729946	Dodecatheon alpinum	L. P. Janeway, Eric	Jul 29 1998	5891	El Dorado	about 0.7 mi e-se of the	2042	Comment
UC306879	Dodecatheon alpinum	unknown	Jul 24 1918		El Dorado	Benwood Meadow Sierra	2133	Comment
UC35158	Dodecatheon alpinum	W. A. Setchell andil	6 1901-Jul 21 1901		El Dorado	vicinity Lake Tahoe (Rubi 1897-2743		Comment
UC35177	Dodecatheon alpinum	W. C. Blasdale	Jul 25 1897		El Dorado	Mt. Tallac Lake Tahoe Region, Mt. T		Comment
UC370250	Dodecatheon alpinum	E. O. Essig	Jul 15 1928		El Dorado	Upper Echo Lake		Comment
UC444836	Dodecatheon alpinum	M. S. Baker	Jul 17 1904		El Dorado	near Lake Tahoe (Grass Lake); near l		Comment

**CALIFORNIA COUNTIES - From CCH database; July 2015**

Specimen ID	Determination *	Collector	Collection Date	ection Numr	County	Locality	Elevation ir	Feedback
UC480741	Dodecatheon alpinum	W. C. Blasdale	Jul 23 1923		El Dorado	Lake Lucile		Comment
UC54427	Dodecatheon alpinum	H. M. Hall and H. F	August 1-2, 1903	4698	El Dorado	shores of Half Moon Lake	2499	Comment
UC638740	Dodecatheon alpinum	Ethel Crum	Jul 2 1939	2097	El Dorado	two mi se Echo Lake (Ecl	2285	Comment
UC747624	Dodecatheon alpinum	G. Thomas Robbin	Jun 27 1943	1229	El Dorado	along U.S. Highway 50 ju	2224	Comment
UCD118378	Dodecatheon alpinum	Betsy Harbert, Dar	09 01 2010	200	El Dorado	El Dorado County: North	1940	Comment
UCD118751	Dodecatheon alpinum	G. K. Helmkamp	06 29 2007	12443	El Dorado	El Dorado County: North	2351	Comment
UCD142266	Dodecatheon alpinum	Ellen Dean, K. Mav	07 19 2013	7914	El Dorado	El Dorado County: W shc	2021	Comment
UCD148647	Dodecatheon alpinum	Ellen Dean, V. Stev	06 24 2014	8400	El Dorado	El Dorado County, SW co	1898	Comment
UCD18279	Dodecatheon alpinum	E. A. Dean, Grady '	06 26 1999	822	El Dorado	El Dorado County: Sierra Nevada, El		Comment
UCD18565	Dodecatheon alpinum	Roman Gankin	06 30 1951	43	El Dorado	El Dorado County: near shore of Lake		Comment
UCD19776	Dodecatheon alpinum	C. H. Lamoureux, J	06 06 1956	1130	El Dorado	El Dorado County: 0.7 mi	1996	Comment
UCD19851	Dodecatheon alpinum	C. H. Lamoureux, F	05 27 1956	1101	El Dorado	El Dorado County: Bottom of Meyer		Comment
UCD42580	Dodecatheon alpinum	Lloyd P. Tevis	07 01 1902	s.n.	El Dorado	El Dorado County: Tallac	1889	Comment
UCD43638	Dodecatheon alpinum	C. E. H. R. Meadov	08 16 1999	1004	El Dorado	El Dorado County: Lake T	2523	Comment
UCD43742	Dodecatheon alpinum	C. E. H. R. Meadov	08 05 1999	1108	El Dorado	El Dorado County: Lake T	2121	Comment
UCD60538	Dodecatheon alpinum	Ellen Dean, K. Mav	06 15 2007	4004	El Dorado	El Dorado County: Washu	1920	Comment
UCD72668	Dodecatheon alpinum	Ellen Dean, T. Sasa	07 23 2007	4390	El Dorado	El Dorado County: Washu	1920	Comment
UCR190576	Dodecatheon alpinum	George K. Helmka	Jun 29 2007	12443	El Dorado	Northern Sierra Nevada l	2351	Comment
UCR219675	Dodecatheon alpinum	George K. Helmka	Jul 19 2010	16583	El Dorado	Northern Sierra Nevada l	2085	Comment
CAS40792	Dodecatheon alpinum	Alice Eastwood	Aug. 6, 1909	1219	El Dorado	Trail to Augora L. - Lake Tahoe Regio		Comment
RSA114102	Dodecatheon alpinum subs	G. Thomas Robbin	Jun 27 1943	1229	El Dorado	Along U.S. Highway 50 ju	2226	Comment
RSA49066	Dodecatheon alpinum subs	Verne Grant, Alva	Jul 17 1949	8748	El Dorado	Trail from Echo Lake to D	2530	Comment
SD3637	Dodecatheon alpinum subs	Anonymous	no date	None	El Dorado	Meadow	2285	Comment
SJSU8374	Dodecatheon alpinum	Dixie Funnell	7/1/1965	67	El Dorado	by Grass L c. 1 mi NW of	2255	Comment
UCD118794	Dodecatheon alpinum subs	June McCaskill, C.	06 06 1956	462	El Dorado	El Dorado County: At foo	1996	Comment
UCD22683	Dodecatheon alpinum	Lori Doyle	05 28 1990	21	El Dorado	Sierra Nevada, south sho	1950	Comment
CAS1119819	Dodecatheon alpinum	Dana York, Jim She	20-Jul-96	1260	Fresno	Ca. 73 km NE of Fresno (	2820	Comment
CAS332087	Dodecatheon alpinum	John Thomas How	21-Jul-46	22605	Fresno	Fourth Recess	3078	Comment
CAS343882	Dodecatheon alpinum	John Thomas How	23-Jul-48	24916	Fresno	Bubbs Creek Canyon in v 2896-3048		Comment
CAS394530	Dodecatheon alpinum	Peter H. Raven	11-Jul-54	7352	Fresno	Near Kip Camp, Bear Cre	2712	Comment
CAS394531	Dodecatheon alpinum	Peter H. Raven	10-Jul-52	4338	Fresno	Colby Meadows	2986	Comment
CAS394532	Dodecatheon alpinum	Peter H. Raven	5-Jul-54	7201	Fresno	Hilgard Branch, Bear Cre	2986	Comment
CAS903634	Dodecatheon alpinum	Carl Roseberg	15-Jun-45	s.n.	Fresno	Near Huntington Lake - S	2438	Comment
DS26962	Dodecatheon alpinum	W. R. Dudley	23-Aug-04	s.n.	Fresno	Pond, foot of Kettle Mountain Ridge		Comment
DS326588	Dodecatheon alpinum	Lawrence Beane	24-Jun-50	1848	Fresno	Badger Flat, ca. 2 mi. fro	2407	Comment

**CALIFORNIA COUNTIES - From CCH database; July 2015**

Specimen ID	Determination *	Collector	Collection Date	ection Numr	County	Locality	Elevation ir	Feedback
DS344272	Dodecatheon alpinum	Wm. M. McDonald	17-Jul-52	494	Fresno	Along John Muir Trail bet	2925	Comment
DS570819	Dodecatheon alpinum	H. A. Thomas, J. H.	9 Sept. 1955	5411	Fresno	Vicinity of Mono Pass, Pi	2743-3932	Comment
JEPS24573	Dodecatheon alpinum	Rimo Bacigalupi, C	Aug 18 1958	6719	Fresno	n shore First Dinkey Lake	2822	Comment
JEPS24576	Dodecatheon alpinum	Rimo Bacigalupi, C	Aug 17 1958	6723	Fresno	margin of drainage pond	2797	Comment
JEPS89087	Dodecatheon alpinum	John Thomas How	Jul 21 1946	22605	Fresno	Fourth Recess	3078	Comment
JEPS89088	Dodecatheon alpinum	Chas. H. Quibell	Aug 9 1955	5505	Fresno	along crk below sm pond w Moon L		Comment
LA43884	Dodecatheon alpinum	David Appleman		sn	Fresno	Evolution Lake		Comment
RSA114492	Dodecatheon alpinum	Chas H. Quibell	Aug 7 1954	4155	Fresno	Little mud connected island on w. si		Comment
RSA125484	Dodecatheon alpinum	Chas H. Quibell	Jan 8 1953	3033	Fresno	9233í Main Dinkey L., over 1m n of 1		Comment
RSA142969	Dodecatheon alpinum	Chas H. Quibell	Aug 10 1957	6750	Fresno	Along outlet crk. of 1/4m long lake ju		Comment
RSA153029	Dodecatheon alpinum	Chas H. Quibell	Aug 9 1955	5505	Fresno	Upper French Canyon basin (Trib Piu		Comment
RSA153109	Dodecatheon alpinum	Chas H. Quibell	Jul 25 1955	5155	Fresno	Humphreys basin, headwaters Piute		Comment
RSA17414	Dodecatheon alpinum	E. R. Johnson, Mrs	Aug 22 1936	8129	Fresno	High Sierra Nevada, Evol	3354	Comment
RSA39499	Dodecatheon alpinum	P. A. Munz		12453	Fresno	common in wet places oi	2957	Comment
RSA68166	Dodecatheon alpinum	Chas H. Quibell	Aug 20 1951	696	Fresno	ne-w sect. Hilgard Branch, 9700í (tril		Comment
RSA80580	Dodecatheon alpinum	Chas H. Quibell, Ec	Aug 30 1952	6341	Fresno	10200í on 2nd rocky canyon step ab		Comment
RSA89129	Dodecatheon alpinum	Chas H. Quibell	Jul 12 1952	1004	Fresno	9300íSouth Dinkey L. near headwat		Comment
UC1225450	Dodecatheon alpinum	Chas. H. Quibell	Jul 25 1955	5155	Fresno	ca 1/2 way between Low	3407	Comment
UC1564995	Dodecatheon alpinum	Harold and Virgini	Jul 30 1948	2749e	Fresno	Vidette Meadows Kings (	2956	Comment
UC683212	Dodecatheon alpinum	H. M. Evans	Jul 16 1934		Fresno	half way to McGee Lake (McGee Cre		Comment
CAS863976	Dodecatheon alpinum	Edith M. Quibell, C	8/25/1954	4618	Fresno	Large Pond on rim of 500	3009	Comment
DS26885	Dodecatheon alpinum	H. M. Hall, H. P. Cl	July, 1900.	620	Fresno	Meadows near Black Mo	3047	Comment
JEPS14672	Dodecatheon alpinum	W. L. Jepson	15 1900-Jul 22 19	821	Fresno	meadow below West Vic	2743	Comment
LA43885	Dodecatheon alpinum	David Appleman		sn	Fresno	Sapphire Lake		Comment
RSA124582	Dodecatheon alpinum	Chas H. Quibell	Aug 25 1954	4618	Fresno	Large pond (see topog. n	3011	Comment
RSA143407	Dodecatheon alpinum	R. C. Bacigalupi, Cl	Aug 17 1958	7477	Fresno	South footslope of 9771í Black Peak		Comment
RSA151882	Dodecatheon alpinum subs	Chas H. Quibell	Aug 6 1952	1091	Fresno	West L., just N of lower end of ridge		Comment
RSA153183	Dodecatheon alpinum	Student	Aug 22 1940	S.N.	Fresno	State Lakes at headwaters of East Fc		Comment
UC1293946	Dodecatheon alpinum	Rimo Bacigalupi ar	Aug 16 1958	7641	Fresno	headwaters Dinkey Crk s	2813	Comment
UC35167	Dodecatheon alpinum	H. M. Hall and H. F	July, 1900	620	Fresno	meadows near Black Mo	3200	Comment
CHSC9753	Dodecatheon alpinum subs	Nancy Mosman	07 20 1971	144	Glenn	Abundant in meadow 20	1981	Comment
DS253941	Dodecatheon alpinum	Joseph P. Tracy	July 16 to 19, 1930	8930	Humboldt	South Fork Mountain; in	1676	Comment
HSC17907	Dodecatheon alpinum	W. K. Parks	Jul-33	1374	Humboldt	S Fork Mtn.		Comment
JEPS14669	Dodecatheon alpinum	Joseph P. Tracy	16 1930-Jul 19 19	8930	Humboldt	McKay Camp Northern C	1676	Comment
JEPS14670	Dodecatheon alpinum	Joseph P. Tracy	Jul 14 1932	10565	Humboldt	Corral Prairie Trinity Surr	1584	Comment



**CALIFORNIA COUNTIES - From CCH database; July 2015**

Specimen ID	Determination *	Collector	Collection Date	ection Numr	County	Locality	Elevation ir	Feedback
JEPS14696	Dodecatheon alpinum	W. L. Jepson	16 1902-Jul 23 19	2105	Humboldt	Trinity Summit	2133	Comment
JEPS48585	Dodecatheon alpinum	Hilda W. Grinnell	Jul 12 1932	12	Humboldt	meadow below McKay Camp (So Fo		Comment
SEINET201055	Dodecatheon alpinum	Joseph P. Tracy	7/14/1932	10565	Humboldt	Trinity Summit, Corral Prarie.		Comment
UC1198617	Dodecatheon alpinum	Joseph P. Tracy	Jul 16 1933	12782	Humboldt	McKay Camp South Fork	1676	Comment
UC562749	Dodecatheon alpinum	Joseph P. Tracy	Jul 14 1932	10565	Humboldt	Corral Prairie Trinity Surr	1584	Comment
UC562751	Dodecatheon alpinum	Joseph P. Tracy	16 1930-Jul 19 19	8930	Humboldt	McKay Camp Northern C	1676	Comment
CAS211773	Dodecatheon alpinum	M. Halperin	31-Jul-32	487	Inyo	Mosquito Flat, Rock Cree	3047	Comment
CAS332088	Dodecatheon alpinum	John Thomas How	16-Jul-46	22420	Inyo	Mosquito Flat, Rock Cree	3139	Comment
CAS362304	Dodecatheon alpinum	Peter H. Raven, G.	6-Aug-50	155	Inyo	Andrew's Camp, Bishop C	2743	Comment
CAS699813	Dodecatheon alpinum	Jack Rockwell	8/28/1967	67-0345	Inyo	South Lake - Kings Canyo	2925	Comment
CAS864001	Dodecatheon alpinum	Betty Hammerly P	7-Jul-73	795	Inyo	Meadows west of Long L	3215	Comment
DS317875	Dodecatheon alpinum	Annie M. Alexande	18-Aug-42	3327	Inyo	Near margin of first lake,	3352	Comment
DS612488	Dodecatheon alpinum	Jean L. Pawek	4-Jul-58	453	Inyo	At end of Rock Creek Roa	3169	Comment
RSA461469	Dodecatheon alpinum	Anstruther Davidson		s.n.	Inyo	Andrews Camp?? Bishop Creek.		Comment
RSA619679	Dodecatheon alpinum	Mary DeDecker	Aug 7 1974	3645-a	Inyo	Sierra Nevada: Northeasi	3125	Comment
RSA619681	Dodecatheon alpinum subs	Mary DeDecker	Aug 7 1974	3645	Inyo	Sierra Nevada: Northeasi	3125	Comment
RSA69034	Dodecatheon alpinum	F. W. Peirson	Aug 19 1940	12967	Inyo	Rock Creek Lake Basin, ir	3262	Comment
Read comments Dec 19 2011								
RSA721992	Dodecatheon alpinum	R. S. Woglum	Jul 5 1941	3213	Inyo	Bishop Creek, upper part		Comment
SBBG5589	Dodecatheon alpinum	H. Dearing, M. Dea	Jul 15 1936	1288	Inyo	above South Lake		Comment
SBBG5590	Dodecatheon alpinum	H. Dearing, M. Dea	Jul 17 1936	1289	Inyo	North Lake, Bishop Crk	2590	Comment
SD81188	Dodecatheon alpinum subs	Darley F. Howe	25-Jun-71	None	Inyo	North Lake, Sierra Nevad	2864	Comment
SEINET194047	Dodecatheon alpinum	Annie M. Alexande	8/18/1942	3327	Inyo	Cottonwood Lakes, first lake, southv		Comment
SFV18884	Dodecatheon alpinum	S. Kimball, P. Wils	Jun 15 2001	219	Inyo	Sierra Nevada North Laka	2850	Comment
UC195231	Dodecatheon alpinum	W. P. Taylor	Sep 2 1911		Inyo	Cottonwood Lakes Sierra	3352	Comment
UC704036	Dodecatheon alpinum	Annie M. Alexande	Aug 18 1942	3327	Inyo	near margin first lake (sw	3352	Comment
UCR123410	Dodecatheon alpinum	George K. Helmka	Aug 12 1998	4394	Inyo	Eastern Sierra Nevada M	3110	Comment
VVC2488	Dodecatheon alpinum	Tim Thomas	Aug 1 1988	1269	Inyo	Southern High Sierra Nev	3334	Comment
VVC791	Dodecatheon alpinum	P. J. MacKay	Jun 7 1997	271	Inyo	Southern High Sierra Hor	2988	Comment
PASA5	Dodecatheon alpinum	Margaret Stason	6/19/1932		Inyo	N. of Mammoth		Comment
RSA286545	Dodecatheon alpinum subs	John F. Emmel	Jul 17 1979	678	Inyo	Sierra Nevada, Cottonw	3000	Comment
RSA69027	Dodecatheon alpinum subs	F. W. Peirson	Jul 17 1931	s.n.	Inyo	About 1/4 mile south of	3323	Comment
RSA69028	Dodecatheon alpinum subs	F. W. Peirson	Aug 3 1937	s.n.	Inyo	Chickenfoot Lake, Rock C	3317	Comment
UCD118793	Dodecatheon alpinum subs	Morris Halperin	07 31 1932	487	Inyo	Inyo County: Mosquito F	10	Comment
UCSB19117	Dodecatheon alpinum	John Haller	6/9/1962	1972	Lake	near North Warner View	2103	Comment

**CALIFORNIA COUNTIES - From CCH database; July 2015**

Specimen ID	Determination *	Collector	Collection Date	ection Numr	County	Locality	Elevation ir	Feedback
CAS217222	Dodecatheon alpinum	John Thomas How	14-Jun-34	12114	Lassen	Near Lost Lake - Warner	2438	Comment
CAS631883	Dodecatheon alpinum	Wayne Roderick	14-Jun-69	s.n.	Lassen	Creek above Blue Lake	1523	Comment
CHSC36450	Dodecatheon alpinum	Susan H. Euing	06 04 1982	4	Lassen	Murrers Upper Meadow		Comment
CHSC36491	Dodecatheon alpinum	Theresa Costa	06 04 1982	35	Lassen	Murrers Upper Meadow		Comment
CHSC4780	Dodecatheon alpinum	R. Carter	06 27 1967	567	Lassen	Found in Murrer's upper	1584	Comment
CHSC4945	Dodecatheon alpinum	R. Carter	06 23 1967	549	Lassen	25 yds w of dam in Murr	1584	Comment
CHSC61993	Dodecatheon alpinum subs	Eenam Sin	06 02 1992	19	Lassen	Murrer's Meadow	1523	Comment
CHSC7735	Dodecatheon alpinum	Beverley J. Wise	04 20 1969	82	Lassen	14.7 mi. north of Susanvi	1462	Comment
DS156641	Dodecatheon alpinum	Marcus E. Jones	June 30 1897	s.n.	Lassen	Susanville, 4 miles below	1523	Comment
DS230199	Dodecatheon alpinum	John Thomas How	14-Jun-34	12114	Lassen	Near Lost Lake - Warner	2438	Comment
DS356439	Dodecatheon alpinum	A. M. Vollmer, L. B	July, 1953	90	Lassen	Along Halls Flat Road, be	1554	Comment
DS678341	Dodecatheon alpinum	Marcus E. Jones	June 30 1897	s.n.	Lassen	Susanville, 4 miles below	1523	Comment
HSC17851	Dodecatheon alpinum	Jim Vaughn	Aug 11 1956		Lassen	Horseshoe Lake, Mt. Las	1982	Comment
Read comments Apr 28 2013								
HSC17852	Dodecatheon alpinum	M. T. Milligan	Jul 16 1964	135	Lassen	2 mi. N on the Silver Lake	1829	Comment
HSC86883	Dodecatheon alpinum	K. R. Stern	Jun 24 1967	2403	Lassen	Murrer Meadow, ca. 3 m	1555	Comment
HSC95203	Dodecatheon alpinum	Gordon Leppig, To	Jun 28 1997	507	Lassen	Modoc National Forest, f	1970	Comment
SDSU9858	Dodecatheon alpinum	D. F. Howe	7/31/1964	3899	Lassen	Warner Mtns. Modoc Na	1890	Comment
UC444833	Dodecatheon alpinum	Franklin P. Nutting			Lassen	Pine Creek Northern California, Pine		Comment
UC445031	Dodecatheon alpinum	M. S. Baker	Jul 12 1894		Lassen	Pine Creek		Comment
POM76750	Dodecatheon alpinum subs	Marcus E. Jones	Jun 30 1897	s.n.	Lassen	Susanville, 4 miles below	1524	Comment
SD61013	Dodecatheon alpinum subs	Darley F. Howe	31-Jul-64	3899	Lassen	Meadow above Blue Lak	1889	Comment
CAS290915	Dodecatheon alpinum	John Thomas How	30-Jul-41	16486	Madera	Near Garnet Lake	2956	Comment
CAS290916	Dodecatheon alpinum	John Thomas How	July 31, 1941.	16548	Madera	Agnew Pass Trail		Comment
CAS372871	Dodecatheon alpinum	Peter H. Raven	5-Aug-51	3755	Madera	On hedwaters of Dike Cr	3444	Comment
CAS372872	Dodecatheon alpinum	Peter H. Raven	27-Jul-51	3629	Madera	At a mineral spring, Lake	2864	Comment
CAS372873	Dodecatheon alpinum	Peter H. Raven	22-Jul-51	3563	Madera	Shadow Creek below Lak	2834	Comment
CAS863335	Dodecatheon alpinum	John Thomas How	13-Aug-58	34391	Madera	Near Isberg Lake - Sierra	2986	Comment
CAS913598	Dodecatheon alpinum	Betty H. Johnson	18-Jul-66	704	Madera	Near Post Creek - Sierra l	2651	Comment
RSA461472	Dodecatheon alpinum	M. B. Dunkle	Aug 2 1935	4694	Madera	Moist meadow. Lake Adiza.		Comment
SD93457	Dodecatheon alpinum	Helen V. Witham	13-Aug-75	1842	Madera	lakeshore, Garnet Lake	2850	Comment
SJSU3072	Dodecatheon alpinum	W. W. Akey	8/24/1935	337	Madera	1.5 mi SSW of Mt Lyell, Y	3352	Comment
UC1123239	Dodecatheon alpinum	W. W. Akey	Aug 24 1935	337	Madera	1 1/2 mi sw Mt. Lyell; Mt	3352	Comment
YM-YOSE64086	Dodecatheon alpinum	Beryl O. Schreiber	7/25/1935	184	Madera	LYELL CIRQUE		Comment
LA34895	Dodecatheon alpinum	Mary V. Hood	August 10 1936	36-61	Madera	Sierra Nevada, Hidden La	2743	Comment

**CALIFORNIA COUNTIES - From CCH database; July 2015**

Specimen ID	Determination *	Collector	Collection Date	ection Num	County	Locality	Elevation in	Feedback
POM89192	Dodecatheon alpinum	Katherine Brandege		s.n.	Madera	Mommoth.		Comment
YM-YOSE64088	Dodecatheon alpinum	H Williams	8/1/1936		Madera	SODA SPRING MEADOW. DEVILS PO!		Comment
CAS40787	Dodecatheon alpinum	Alice Eastwood	18-Aug-07	451	Mariposa	Lake Tenaya - Yosemite National Par		Comment
CAS40788	Dodecatheon alpinum	Alice Eastwood	16-Aug-07	424	Mariposa	Snow Flat - Yosemite National Park		Comment
CAS40790	Dodecatheon alpinum	Alice Eastwood	13-Aug-07	355	Mariposa	Mt. Hoffmann - Yosemite National P		Comment
DS249512	Dodecatheon alpinum	Beryl O. Schreiber	25-Jul-35	1841	Mariposa	Lyell Cirque - Yosemite National Parl		Comment
LA43879	Dodecatheon alpinum	Robert Fowler	January 22 1933	sn	Mariposa	Sierra Nevada, Yosemite	2042	Comment
RSA69032	Dodecatheon alpinum subs	F. W. Peirson	Aug 6 1927	7652	Mariposa	wet depression near Ma	2820	Comment
SBBG5591	Dodecatheon alpinum	H. Dearing, M. Dea	Jun 15 1949	6788	Mariposa	Bridal Veil Crk		Comment
UC1178844	Dodecatheon alpinum	H. L. Mason	24-Jul-22	332	Mariposa	Porcupine Flat Sierra Nevada Mount		Comment
UC1191155	Dodecatheon alpinum	H. L. Mason	Jul 28 1923	667	Mariposa	Snow Flat Sierra Nevada Mountains,		Comment
UC1199860	Dodecatheon alpinum	H. L. Mason	Sep 2 1922	355	Mariposa	Snow Flat Sierra Nevada Mountains,		Comment
UC1199861	Dodecatheon alpinum	H. L. Mason	Aug 25 1923	354	Mariposa	Snow Flat Sierra Nevada Mountains,		Comment
UC1375634	Dodecatheon alpinum	Valentine		149	Mariposa	Yosemite National Park		Comment
UC1375662	Dodecatheon alpinum	Valentine		92	Mariposa	Yosemite National Park		Comment
UC1375672	Dodecatheon alpinum	Haines		98	Mariposa	Yosemite National Park		Comment
UC1557961	Dodecatheon alpinum	Harold and Virgini	Aug 22 1948		Mariposa	Porcupine Flat Yosemite	2468	Comment
UC35163	Dodecatheon alpinum	H. M. Hall and E. B	July, 1902	3487	Mariposa	Snow Flat , Snow Flat (Yc	2651	Comment
UC35166	Dodecatheon alpinum	Chesnut and Drew	Jul 12 1889		Mariposa	near Cloud's Rest (Yosemite); , near		Comment
UC511738	Dodecatheon alpinum	Frank W. Peirson	Aug 6 1927	7652	Mariposa	May Lake	2819	Comment
UC551443	Dodecatheon alpinum	Beryl O. Schreiber	Jul 23 1935	1779	Mariposa	Donohue Pass Yosemite National Pa		Comment
UC551444	Dodecatheon alpinum	Beryl O. Schreiber	Jul 25 1935	1841	Mariposa	Lyell Cirque Yosemite National Park,		Comment
UC673495	Dodecatheon alpinum	H. L. Mason	Aug 25 1923	354	Mariposa	Snow Flat Sierra Nevada Mountains,		Comment
YM-YOSE59909	Dodecatheon alpinum	A. Lee Haines	1936		Mariposa	YOSEMITE FALLS TRAIL.	2133	Comment
CAS863975	Dodecatheon alpinum	Herbert L. Mason	26-Jul-22	332	Mariposa	Porcupine Flat, east of Yosemite Cre		Comment
DS360340	Dodecatheon alpinum	H. J. Thompson	13-Jun-51	1503	Mariposa	Porcupine Flat, along Tio	2529	Comment
POM312787	Dodecatheon alpinum	D. Taylor	Jun-51	102	Mariposa	Yosemite	2287	Comment
RSA73878	Dodecatheon alpinum	D. Warnock	Nov 7 1951	22	Mariposa	Very wt meadow on e. sl	3201	Comment
UC35161	Dodecatheon alpinum	H. M. Hall and E. B	July, 1902	3488	Mariposa	Yosemite National Park		Comment
CAS693968	Dodecatheon alpinum	Leland S. Smith	23-Jun-18	958	Modoc	High Grade.	2346	Comment
CAS794144	Dodecatheon alpinum	Bruce Bartholome	2-Jul-94	6818	Modoc	Mill Creek NE of Bald Mt	2040	Comment
CAS810357	Dodecatheon alpinum	Bruce Bartholome	23-Jul-88	4567	Modoc	Dismal Swamp, Warner P	2180	Comment
CAS846158	Dodecatheon alpinum	Bruce Bartholome	21-Jun-91	5808	Modoc	Vicinity of Cave Lake, N e	2030	Comment
CAS846222	Dodecatheon alpinum	Bruce Bartholome	16-Jun-90	5266	Modoc	W side of Pine Creek Bas	2200	Comment
CAS846223	Dodecatheon alpinum	Bruce Bartholome	5-Aug-91	6033	Modoc	Squaw Peak Trail on N si	2420	Comment

**CALIFORNIA COUNTIES - From CCH database; July 2015**

Specimen ID	Determination *	Collector	Collection Date	ection Numr	County	Locality	Elevation ir	Feedback
CHSC109453	Dodecatheon alpinum	B. Castro, L. P. Jan	07 24 2012	1944	Modoc	Warner Mountains. Alon	2249	Comment
CHSC70476	Dodecatheon alpinum	A. Sanger	06 22 1997	2534	Modoc	North Fitzhugh Creek wh	2048	Comment
DS247439	Dodecatheon alpinum	Elmer Ivan Appleg	7-Aug-32	8228	Modoc	Stream at Lily Lake.		Comment
DS247440	Dodecatheon alpinum	Elmer Ivan Appleg	3-Aug-32	8107	Modoc	Mill Creek Meadows, W slope of Wa		Comment
DS26947	Dodecatheon alpinum	C. C. (Mrs.) Bruce	Jul 1898	2303	Modoc	Head Davis Creek.		Comment
DS296177	Dodecatheon alpinum	Roxana Stinchfield	13-Aug-41	10524	Modoc	Patterson Ranger Stator	2163	Comment
DS386500	Dodecatheon alpinum	Robert J. Weather	7-Jul-55	1600	Modoc	Dismal Swamp.	2240	Comment
DS450679	Dodecatheon alpinum	Ira Loren Wiggins,	14-Jun-61	16483	Modoc	6.4 mi. S of Lassen Creek campgrou		Comment
HSC17849	Dodecatheon alpinum	M. T. Milligan	Jun 26 1965	335	Modoc	N end Jess Valley.	1616	Comment
HSC29998	Dodecatheon alpinum	D. H. Norris, T. Nel	Jun 22 1971	19327	Modoc	Soup Springs Campground		Comment
HSC80776	Dodecatheon alpinum	G. M. Riegel	Jul 5 1979	497	Modoc	S Warner Mtns.	2100	Comment
JEPS14683	Dodecatheon alpinum	Frances D. Payne	Jul 7 1929	65	Modoc	2 mi sw Warren Peak (Pii	2133	Comment
JEPS14684	Dodecatheon alpinum	Frances D. Payne	Jun 29 1931	299	Modoc	e Warren Peak (South slc	2133	Comment
JEPS17637	Dodecatheon alpinum	Rimo Bacigalupi, C	Jul 20 1955	5401	Modoc	2.7 mi e Patterson Range	2179	Comment
JEPS3940	Dodecatheon alpinum	N. T. Mirov	Jul 4 1929		Modoc	about one mi s Oregon-C	2133	Comment
JEPS91189	Dodecatheon alpinum	Dean Wm. Taylor,	Aug 5 1989	10461	Modoc	Warner Mountains, stee	2880	Comment
RSA601890	Dodecatheon alpinum	L. C. Wheeler	Aug 1 1935	3736	Modoc	Warner Mountains: Disr	2226	Comment
SEINET201596	Dodecatheon alpinum	Arthur Cronquist, i	6/19/1959	8501	Modoc	Along Mill Creek, just above Clear La		Comment
UC640440	Dodecatheon alpinum	Elmer I. Applegate	Aug 7 1932	8228	Modoc	along mossy stream at Lily Lake War		Comment
UC673385	Dodecatheon alpinum	F. H. Frost	Jul 25 1925	165	Modoc	Eagle Peak Warner Mts., Eagle Peak		Comment
UC71814	Dodecatheon alpinum	Mrs. M. H. Mannir	Aug 27 1903	348	Modoc	100 ft below summit Mt. Bidwell (ne		Comment
JEPS14674	Dodecatheon alpinum	L. S. Smith	Jun 23 1918	958	Modoc	High Grade District 48-15	2346	Comment
POM77104	Dodecatheon alpinum subs	Mrs. R. M. Austin	Sep 1895	448	Modoc	Tamaracks		Comment
RSA149073	Dodecatheon alpinum subs	I. L. Wiggins, Doro	Jun 14 1961	16483	Modoc	6.4 mi. S of Lassen Creek Campgrou		Comment
RSA534709	Dodecatheon alpinum subs	B. Bartholomew	Aug 5 1991	6033	Modoc	Squaw Co. Squae Peak Ti	2420	Comment
UC105759	Dodecatheon alpinum	Mrs. R. M. Austin	June, 1894	148	Modoc	Swamps Lassen Creek		Comment
UC201724	Dodecatheon alpinum	W. P. Taylor and H	Jul 24 1910		Modoc	e face Warren Pk Warner	2651	Comment
UC711853	Dodecatheon alpinum	Roxana S. Ferris ar	Aug 13 1941	10524	Modoc	East Creek drainage War	2163	Comment
CAS1170333	Dodecatheon alpinum	William M. Heusi	24-Jul-30	25	Mono	Slate Creek Valley, east c	3108	Comment
CAS283446	Dodecatheon alpinum	P. A. Munz	VII-18-1940	16044	Mono	Tamarack Creek 15 mi. S	2895	Comment
CAS335345	Dodecatheon alpinum	Henry M. Pollard	22-Jul-44	s.n.	Mono	Crystal Lake	2910	Comment
CAS351230	Dodecatheon alpinum	Mrs. H. C. Cantelo	22-Jun-40	4223	Mono	Nr. Virginia Lakes	2895	Comment
CAS358800	Dodecatheon alpinum	Mrs. H. C. Cantelo	24-Jul-41	s.n.	Mono	Trumble Lake near Virgin	2819	Comment
CAS660024	Dodecatheon alpinum	Hugh N. Mozingo	7/4/1979	79-78a	Mono	SW side of Lobdell Lake,	2804	Comment
CAS815341	Dodecatheon alpinum	M. Lavin	7/24/1980	SW95	Mono	Swauger Cr. Meadows, S	2621	Comment

**CALIFORNIA COUNTIES - From CCH database; July 2015**

Specimen ID	Determination *	Collector	Collection Date	ection Numr	County	Locality	Elevation ir	Feedback
CAS863339	Dodecatheon alpinum	Betty Hammerly Jr	24-Jul-68	763	Mono	Meadow between Hilton	3108	Comment
CAS863500	Dodecatheon alpinum	James Vale	14-Jul-77	s.n.	Mono	Near Tioga Pass - Sierra f	3352	Comment
CAS863978	Dodecatheon alpinum	Philip A. Munz	Aug. 18, 1954	19990	Mono	Base of cliff about Treble	3291	Comment
CHSC20561	Dodecatheon alpinum	Robert A. Schlising	08 31 1962	2356	Mono	Sierra Nevada. Wet mear	3352	Comment
CHSC3646	Dodecatheon alpinum	Robert D. Briggs	04 02 1966	R-82	Mono	1/4 mile below (east) Ranger Stator		Comment
DS316829	Dodecatheon alpinum	Annie M. Alexande	12-Aug-44	4082	Mono	South of Deep Creek - S	3200	Comment
DS329683	Dodecatheon alpinum	Beatrice Willard	13-Jul-45	12	Mono	Emerald Lake, Mammoth	2134-3353	Comment
DS335096	Dodecatheon alpinum	A. M. Vollmer, L. B	July, 1951	193	Mono	Hilton Creek, south of U.S. 395, east		Comment
DS360329	Dodecatheon alpinum	H. J. Thompson	8-Aug-52	1546	Mono	along creek betw. June 8	2255	Comment
DS360343	Dodecatheon alpinum	H. J. Thompson	7-Aug-52	1545	Mono	Near Hilton Creek, along Highway 39		Comment
DS360357	Dodecatheon alpinum	H. J. Thompson	14-Jul-51	1509	Mono	Along Cabin Creek, Carne	3108	Comment
DS412177	Dodecatheon alpinum	A. R. Kruckeberg	27-Jul-54	3619	Mono	In sedge swales, Dana Pl	3505	Comment
DS570828	Dodecatheon alpinum	R. J. Dobbs	7/21/2027	s.n.	Mono	Near Lake Mary	2743	Comment
DS683440	Dodecatheon alpinum	J. Clausen	5-Aug-37	1666	Mono	East face of Mt. Conness	3490-3560	Comment
DS683441	Dodecatheon alpinum	David D. Keck	24-Aug-38	4981	Mono	Slate Creek Basin east of	3050	Comment
GH424237	Dodecatheon alpinum	C. W. Sharsmith	7/15/1935	2117	Mono	Dana Plateau, vicinity of Mt. Dana, S		Comment
GH424239	Dodecatheon alpinum	G. W. Turesson & I	7/28/1938	617	Mono	Sierra Nevada, Harvey Monroe Hall I		Comment
HSC95131	Dodecatheon alpinum	Helen Constantine	Sep 1 1996	1200	Mono	S side of middle canyon c	3020	Comment
JEPS25026	Dodecatheon alpinum	Henry M. Pollard	Jul 22 1944		Mono	Crystal Lake	2910	Comment
LA16418	Dodecatheon alpinum	M. Lewis	Aug-55	1	Mono	Sierra Nevada, H. M. Hall Natural Ar		Comment
LA16724	Dodecatheon alpinum	M. Lewis	Aug-55	238	Mono	Sierra Nevada, H.M. Hall Natural Are		Comment
LA16725	Dodecatheon alpinum	M. Lewis	Aug-55	134	Mono	Spullen Lake		Comment
NY223880	Dodecatheon alpinum	J. L. Reveal	07 21 1974	3751	Mono	Sweetwater Mountains,	3261.4	Comment
NY801505	Dodecatheon alpinum	M. Honer	07 19 2000	353	Mono	Glass Mountain Region: (	2561	Comment
NY801506	Dodecatheon alpinum	M. Honer	07 25 2000	443	Mono	Glass Mountain Region: !	2805	Comment
NY801507	Dodecatheon alpinum	M. Honer	08 16 2000	564	Mono	Glass Mountain Region: \	2610	Comment
NY801508	Dodecatheon alpinum	M. Honer	06 07 2001	892	Mono	Glass Mountain Region:	2256	Comment
OBI17650	Dodecatheon alpinum	David Fross	23-Jul-77	17	Mono	E side of Tioga Pass	3200	Comment
PASA6	Dodecatheon alpinum	Margaret Stason	6/17/1933	503	Mono	Lake Mary	2743	Comment
POM254821	Dodecatheon alpinum	P. A. Munz	Jul 18 1940	16044	Mono	Tamarack Lake, 15 miles	2896	Comment
RSA114530	Dodecatheon alpinum	P. A. Munz	Jul 26 1955	21249	Mono	Hillside seep, North Fork	2652	Comment
Read comments Mar 20 2011								
RSA123233	Dodecatheon alpinum	T. M. Hendrix	Jul 19 1937	419	Mono	0.1 mi. S of Tamarack Lake. Bridgepc		Comment
RSA134058	Dodecatheon alpinum subs	H. J. Thompson	Aug 8 1952	1546	Mono	Along creek bete. June &	2256	Comment
RSA180104	Dodecatheon alpinum	Mark Parratt	Jul 10 1965	2210-317	Mono	Meadow below Virginia l	2805	Comment

## CALIFORNIA COUNTIES - From CCH database; July 2015

11

Specimen ID	Determination *	Collector	Collection Date	ection Numr	County	Locality	Elevation ir	Feedback
RSA191787	Dodecatheon alpinum subs	R. F. Thorne, J. Hei	Aug 9 1963	33047	Mono	Bank of Sardine Creek, 1.	2744	Comment
RSA191788	Dodecatheon alpinum subs	R. F. Thorne, J. Hei	Aug 9 1963	32967	Mono	Toiyabe National Forest,	2713	Comment
RSA262480	Dodecatheon alpinum	Kemper Chafin	Sep 7 1967	26	Mono	moist streamlet-meadov	3171	Comment
RSA342510	Dodecatheon alpinum	R. F. Thorne, John	Aug 3 1971	41164	Mono	Sierra Nevada, Inyo Natic	2744	Comment
RSA461470	Dodecatheon alpinum	Dr. George R. Johr	Jul 14 1934	19174	Mono	Saddle Bag L. Mono Co.M	3140	Comment
RSA461471	Dodecatheon alpinum	Robert M. Perkins	Jul 15 1938	440	Mono	Lundy Canyon (High Sier)	2591	Comment
RSA60618	Dodecatheon alpinum	Beatrice Willard	Jul 13 1945	s.n.	Mono	Emerald Lake, Mammoth	2134	Comment
RSA625142	Dodecatheon alpinum subs	Mary DeDecker	Jul 27 1983	5538	Mono	Sweetwater Mountains:	3293	Comment
RSA680297	Dodecatheon alpinum	Michael Honer	Jul 25 2000	443	Mono	Sawmill Meadow. SW en	2805	Comment
RSA681092	Dodecatheon alpinum	Michael Honer	Jul 25 2001	1312	Mono	Crooked Meadows; sprin	2683	Comment
RSA682747	Dodecatheon alpinum	Michael Honer	Jul 19 2000	353	Mono	O'Harrel Canyon Spring: i	2561	Comment
RSA697254	Dodecatheon alpinum	Michael Honer	Aug 16 2000	564	Mono	Wet Meadow: S end of S	2610	Comment
RSA700797	Dodecatheon alpinum	Michael Honer	Jun 7 2001	892	Mono	N edge of Long Valley; sp	2256	Comment
RSA764032	Dodecatheon alpinum	Doris Bowers	Jul 30 1965	214	Mono	T.J. Lake, Crystal Lake, M	3049	Comment
RSA96194	Dodecatheon alpinum	P. A. Munz	Aug 18 1954	19990	Mono	Base of cliff about Treble	3293	Comment
SBBG16377	Dodecatheon alpinum	D. Myrick	Aug 22 1962	677	Mono	Slate Crk, Saddle Bag Lak	3048	Comment
SBBG58447	Dodecatheon alpinum	H. Dearing, M. Dea	Jul 15 1928		Mono	Tee Jay Lake [T J Lake]		Comment
SBBG9302	Dodecatheon alpinum	D. Myrick	Jul 26 1960	169A	Mono	about Emerald Lake abov	2864	Comment
SEINET194086	Dodecatheon alpinum	Annie M. Alexande	8/12/1944	4082	Mono	Sout of Deep Creek; Sweetwater Mc		Comment
SEINET221696	Dodecatheon alpinum	James L. Reveal, C	7/21/1974	3751	Mono	Sweetwater Mountians; Small unnar		Comment
SJSU8447	Dodecatheon alpinum	H. L. Buckalew	8/9/1958		Mono	by Trail to Virginia Pass ir	3322	Comment
UC1001469	Dodecatheon alpinum	H. J. Thompson	Jul 14 1951	1509	Mono	along Cabin Creek Harve	3108	Comment
UC1001487	Dodecatheon alpinum	H. J. Thompson	Aug 8 1952	1546	Mono	ca 15 mi s Leevining (alo	2255	Comment
UC1005226	Dodecatheon alpinum	P. A. Munz	Jul 18 1940	16044	Mono	15 mi sw Bridgeport (Tar	2895	Comment
UC1199862	Dodecatheon alpinum	H. L. Mason	Aug 26 1922	358	Mono	Mono Pass Sierra Nevada Mountain:		Comment
UC1413378	Dodecatheon alpinum	James L. Reveal, Jæ	Jul 21 1974	3751	Mono	sw Belfort (site) (in a gra	3261	Comment
UC1786785	Dodecatheon alpinum	Michael Honer	Jul 19 2000	353	Mono	Glass Mountain Region; (	2560	Comment
UC1786927	Dodecatheon alpinum	Michael Honer	Jun 7 2001	892	Mono	Glass Mountain Region; l	2255	Comment
UC577695	Dodecatheon alpinum	T. M. Hendrix	Jul 19 1937	419	Mono	1/10 mi s Tamarack Lake	2956	Comment
UC702081	Dodecatheon alpinum	Annie M. Alexande	Aug 12 1944	4082	Mono	s Deep Creek (Sweetwat	3200	Comment
UC712412	Dodecatheon alpinum	C. W. Sharsmith	Jul 17 1933	108	Mono	vicinity Mount Dana (Dai	3657	Comment
UC712414	Dodecatheon alpinum	C. W. Sharsmith	Jul 15 1935	2117	Mono	vicinity Mount Dana (Dai	3657	Comment
UC712415	Dodecatheon alpinum	C. W. Sharsmith	Aug 6 1933	297	Mono	n end Saddlebag Lake Sie	3139	Comment
UCD118750	Dodecatheon alpinum	B. Crampton	07 10 1941	248	Mono	Mono County: Base of Gl	3017	Comment
UCD118753	Dodecatheon alpinum	Jack Major, Samue	08 21 1962	1398	Mono	Mono County: Above Lal	3215	Comment

**CALIFORNIA COUNTIES - From CCH database; July 2015**

Specimen ID	Determination *	Collector	Collection Date	ection Numr	County	Locality	Elevation in	Feedback
UCD118754	Dodecatheon alpinum	R. H. Pemble	08 07 1967	s.n.	Mono	Mono County: Hall Natur	3216	Comment
UCD118762	Dodecatheon alpinum	Dean W. Taylor	07 27 1974	4609	Mono	Mono County: Along Dee	3352	Comment
UCD118766	Dodecatheon alpinum	Dean W. Taylor	07 31 1976	6097	Mono	Mono County: Above Nugent cabin i		Comment
UCD118774	Dodecatheon alpinum	Paul Wilson	07 08 1997	3497	Mono	Mono County: Above tov	3047	Comment
UCD38101	Dodecatheon alpinum	B. Crampton	07 10 1941	248	Mono	Mono County: Base of Gl	3017	Comment
UCD38159	Dodecatheon alpinum	B. Crampton	07 11 1941	329	Mono	Mono County: 3 miles ea	2590	Comment
UCR115840	Dodecatheon alpinum	George K. Helmka	Jul 18 2000	5884	Mono	Eastern Sierra Nevada M	2927	Comment
UCR140025	Dodecatheon alpinum subs	Mary DeDecker	Jul 27 1983	5538	Mono	Eastern Sierra Nevada M	3110	Comment
UCR197856	Dodecatheon alpinum	Beecher Cramptor	Jul 10 1941	248	Mono	Sierra Nevada Mtns. Bas	3018	Comment
UCR55658	Dodecatheon alpinum	G. R. Ballmer	Jul 20 1988	s.n.	Mono	3 miles east of Sonora Pass on Hwy :		Comment
UCR62171	Dodecatheon alpinum	Kathy Harper	Jul 25 1989	s.n.	Mono	Sierra Nevada Mtns E of	2744	Comment
UCSB4837	Dodecatheon alpinum	F. Ralph	6/27/1959	233	Mono	in the sub-alpine Tioga Pass Meadow		Comment
CAS863349	Dodecatheon alpinum	James T. Vale	1973	s.n.	Mono	East side of Tioga Pass - Sierra Nevar		Comment
CAS863499	Dodecatheon alpinum	James Vale	12-Jul-77	s.n.	Mono	Miner's Creek near Tioga Pass - Sierr		Comment
HSC17877	Dodecatheon alpinum	Fred J. Kindel	Jul 4 1955		Mono	Mill Creek		Comment
LA43876	Dodecatheon alpinum subs	Henry J. Thompson	October 8 1952	1546	Mono	between Gull and Silver I	2255	Comment
LA43889	Dodecatheon alpinum subs	Henry J. Thompson	August 7 1952	1545	Mono	Helton Creek along Hwy 395, about		Comment
LA68033	Dodecatheon alpinum subs	B. R. Strain	June 16 1963	11	Mono	0.5 mi. NW Conway Sum	2468	Comment
LA88371	Dodecatheon alpinum	O. H. Kappler	July 11 1947	sn	Mono	Along Reverse Creek, Jur	2285	Comment
LA88618	Dodecatheon alpinum subs	James Henrickson,	August 9 1963	33047	Mono	Toiyabe National Forest,	2743	Comment
LA94986	Dodecatheon alpinum	Kemper Chafin	September 7 1967	26	Mono	Sierra Nevada, N shore o	3169	Comment
RSA75606	Dodecatheon alpinum subs	Albert M. Vollmer,	Jul-51	193	Mono	Hilton Creek, E side of Sierras, south		Comment
UC1001479	Dodecatheon alpinum	H. J. Thompson	Aug 7 1952	1545	Mono	ca 20 mi n Bishop (in wet meadow n		Comment
UCD118749	Dodecatheon alpinum	Kemper Chafin	09 07 1967	26	Mono	Mono County: North sho	3169	Comment
CAS136132	Dodecatheon alpinum	Virginia Stortz	10-Jul-62	872	Nevada	Near Grouse Ridge Look	2346	Comment
CAS307699	Dodecatheon alpinum	John Thomas How	23-Jul-43	18745	Nevada	West side of Donner Pas	2133	Comment
CAS863342	Dodecatheon alpinum	Peter H. Raven	28-Jun-50	2436E	Nevada	Along N. side of Lake Var	2103	Comment
CAS863344	Dodecatheon alpinum	Gordon H. True	17-Jun-64	1509	Nevada	2 miles north of Truckee	1767	Comment
CAS863345	Dodecatheon alpinum	Gordon H. True, Jc	15-Jul-70	6056	Nevada	Meadow, ca. 0.5 miles w	2438	Comment
CAS863346	Dodecatheon alpinum	Gordon H. True	18-Jun-64	1548	Nevada	Sagehen Creek Rd. about	1950	Comment
CAS863348	Dodecatheon alpinum	Gordon H. True	14-Jul-75	7914	Nevada	Murphy Meadows, head	2377	Comment
CAS863350	Dodecatheon alpinum	Gordon H. True, B	25-Jul-77	8334	Nevada	Independence Lake Watershed, wes		Comment
CAS863351	Dodecatheon alpinum	Emily McPherson	August 2, 1975.	75-52-6	Nevada	Along banks of Cold Strei	2529	Comment
CAS913599	Dodecatheon alpinum	Gordon H. True, John Thomas Howel		3802	Nevada	Sagehen Creek Wildlife and Fisheries		Comment
DS120422	Dodecatheon alpinum	A. A. Heller	13-Jul-03	6936	Nevada	Lower end of Donner Lake		Comment

**CALIFORNIA COUNTIES - From CCH database; July 2015**

Specimen ID	Determination *	Collector	Collection Date	Accession Number	County	Locality	Elevation in feet	Feedback
DS131294	Dodecatheon alpinum	C. F. Sonne	June 1886	213	Nevada	Truckee - Sierra Nevada Mts.		Comment
DS149148	Dodecatheon alpinum	E. R. Drew	May 20 - June 6, 1922	s.n.	Nevada	Hobart Mills		Comment
DS173438	Dodecatheon alpinum	Doris K. Kildale	Aug. 23, 1928	6663	Nevada	Donner Lake		Comment
DS26886	Dodecatheon alpinum	A. A. Heller	13-Jul-03	6936	Nevada	Lower end of Donner Lake		Comment
DS82092	Dodecatheon alpinum	W. W. Wagener	June 14-16	s.n.	Nevada	Reservoir-Independence	1828	Comment
GH424241	Dodecatheon alpinum	F. J. Smiley	8/10/1913	483	Nevada	Castle Peak		Comment
JEPS29709	Dodecatheon alpinum	Rimo Bacigalupi et al	May 27 1962	8466	Nevada	Sagehen Research Station	1920	Comment
JEPS78167	Dodecatheon alpinum	Gary W. Zamzow	Jun 22 1972	5	Nevada	about 200 m s Gauging S	1950	Comment
POM77094	Dodecatheon alpinum subs	Marcus E. Jones	Jul 27 1881	s.n.	Nevada	Soda Springs.		Comment
POM77102	Dodecatheon alpinum	Marcus E. Jones	Jul 10 1902	s.n.	Nevada	Summit. Sierra Nevada Mtns.		Comment
SCFS277	Dodecatheon alpinum	J. Ammirati	21-Jun-64	19	Nevada	Sagehen Creek Field Stat	1981	Comment
SCFS278	Dodecatheon alpinum	M. Wheelis	16-Jun-64	2	Nevada	Sagehen Creek Field Stat	1981	Comment
SCFS279	Dodecatheon alpinum	C. Kline	8-Jul-65	175	Nevada	Sagehen Creek Field Stat	1950	Comment
SCFS280	Dodecatheon alpinum	L. Loeblich	18-Jun-64	26	Nevada	Sagehen Creek Field Stat	1950	Comment
SCFS281	Dodecatheon alpinum	E. Davidson	19-Jun-64	061964-6	Nevada	Sagehen Creek Field Stat	1950	Comment
SCFS282	Dodecatheon alpinum	J. Brooks	3-Jul-64	202a	Nevada	Sagehen Creek Field Stat	1950	Comment
SCFS283	Dodecatheon alpinum	R. Schmid	22-Jun-64	49	Nevada	Sagehen Creek Field Stat	1950	Comment
SCFS853	Dodecatheon alpinum	J. Brooks	3-Jul-64	202b	Nevada	Sagehen Creek Field Stat	1950	Comment
SJSU8397	Dodecatheon alpinum	V. Hardham	7/1/1965	61	Nevada	c. 3 mi W of Univ. of Cali	2042	Comment
UC105775	Dodecatheon alpinum	K. Brandegee	July 1889		Nevada	near Donner Lake; near Donner Lake		Comment
UC1177532	Dodecatheon alpinum	B. Fuller, Herbert I	Jul 22 1958	37	Nevada	one mi w University of Cali	1981	Comment
UC1177533	Dodecatheon alpinum	B. Fuller, Herbert I	Jul 13 1958	15	Nevada	one mi w University of Cali	1981	Comment
UC1187146	Dodecatheon alpinum	Jean Langenheim	Jun 17 1957	4351	Nevada	University of California T	1981	Comment
UC188062	Dodecatheon alpinum	C. F. Sonne	Aug 7 1892		Nevada	Meadow Lake		Comment
UC188067	Dodecatheon alpinum	C. F. Sonne	Jun 24 1886-Jul 6 1886		Nevada	Truckee		Comment
UC188068	Dodecatheon alpinum	C. F. Sonne	Aug 24 1884		Nevada	above Coldstream; above Coldstream		Comment
UC58458	Dodecatheon alpinum	A. A. Heller	Jul 13 1903	6936	Nevada	lower end of Donner Lake		Comment
UCD118772	Dodecatheon alpinum	Emily McPherson	08 02 1975	75-526	Nevada	Nevada County: N.E. side	2529	Comment
UCD83477	Dodecatheon alpinum	Albert Grigarick	08 04 2009	149	Nevada	Nevada Co.: 0.5 mi N of T	1788	Comment
CAS529534	Dodecatheon alpinum	Saichi Kawahara	19-Jul-69	1598	Nevada	Marsh north of Sage Hen	1956	Comment
SD103794	Dodecatheon alpinum subs	Darley F. Howe	17-Jul-78	None	Nevada	Along highway 80, 2 mile	1858	Comment
UCD118795	Dodecatheon alpinum subs	James A. Neilson, .	07 30 1958	204	Nevada	Nevada County: Near spring -- mead		Comment
CAS40791	Dodecatheon alpinum	Alice Eastwood	1909	111	Placer	Wards Pass - Lake Tahoe Region		Comment
CAS40793	Dodecatheon alpinum	Alice Eastwood	June 15-19, 1912	409	Placer	Deer Park - Lake Tahoe Region		Comment
CHSC78088	Dodecatheon alpinum	Caleb E. Casey	05 16 1999		Placer	Sugar Pine Reservoir, For	1188	Comment



**CALIFORNIA COUNTIES - From CCH database; July 2015**

Specimen ID	Determination *	Collector	Collection Date	Accession Number	County	Locality	Elevation in feet	Feedback
HSC34456	Dodecatheon alpinum	A. M. Montalvo, J.	Jul 20 1974	388	Placer	Alpine meadows Ski Area	2134	Comment
JEPS59474	Dodecatheon alpinum	Ezra Brainerd and	Jul 4 1915	216	Placer	along brook Deer Park Si	1920	Comment
LA83368	Dodecatheon alpinum	O. H. Kappler	July 18 1946	sn	Placer	Homewood, W shore, La	1920	Comment
RSA815384	Dodecatheon alpinum	John F. Emmel	Jul 23 1991	1191	Placer	Sierra Nevada, Donner Pi	2366	Comment
UC22359	Dodecatheon alpinum	C. J. Fox, Jr.	July, 1895		Placer	near Squaw Peak; near Squaw Peak		Comment
UCD22159	Dodecatheon alpinum subs	Rex Palmer	07 11 1979	N534	Placer	Placer County: Headwaters basin are		Comment
UCD43336	Dodecatheon alpinum	C. E. H. R. Meadov	08 12 1999	704	Placer	Placer County: Lake Tahc	2243	Comment
UCD44445	Dodecatheon alpinum	C. E. H. R. Meadov	07 07 2000	1811	Placer	Placer County: Lake Tahc	2340	Comment
UCD75774	Dodecatheon alpinum	Ellen Dean, M. Bib	07 20 2008	5248	Placer	Placer County: Donner Si	2099	Comment
CAS351237	Dodecatheon alpinum	Mrs. H. C. Cantelo	July 4 - 1938	2305	Plumas	N. side Soda Creek, Drakesbad		Comment
CAS372856	Dodecatheon alpinum	John Thomas How	June 27, 1951.	27612	Plumas	Jamison Creek - Sierra N	1890-1951	Comment
CAS40776	Dodecatheon alpinum	Anna Head	13-Jul-20	s.n.	Plumas	Gray Eagle Creek, Lake C	1920	Comment
CAS864055	Dodecatheon alpinum	Margaret Williams	11-Jul-66	s.n.	Plumas	Luther Ridge above John	2270	Comment
CAS869803	Dodecatheon alpinum	L. P. Janeway	14/V/1992	4177	Plumas	North side of Big Grizzly	1764	Comment
CAS886398	Dodecatheon alpinum	M. S. Taylor	12/VII/1982	4820	Plumas	In wet meadow in McRae	1889	Comment
CHSC21290	Dodecatheon alpinum subs	F. T. Griggs, A. Pas	07 17 1975	206	Plumas	Buck;s Lake Forest Survey		Comment
CHSC36213	Dodecatheon alpinum	M. S. Taylor	07 12 1982	4820	Plumas	Abundant in wet meadow	1889	Comment
CHSC60554	Dodecatheon alpinum	L. P. Janeway	05 14 1992	4177	Plumas	Plumas National Forest E	1764	Comment
CHSC65113	Dodecatheon alpinum	Vernon H. Oswald	07 24 1995	7107	Plumas	Caribou Wilderness N of	1950	Comment
JEPS48505	Dodecatheon alpinum	Esther C. Fritz	Jul 4 1933		Plumas	Spanish Peak	2133	Comment
JEPS97403	Dodecatheon alpinum	Vernon H. Oswald	Jul 24 1994	7107	Plumas	T30N R7E NW1/4 NW1/4	1950	Comment
RSA101433	Dodecatheon alpinum	R. Weatherby	Jun 26 1955	1561	Plumas	Near Lakes Ranger Static	1982	Comment
UC1025075	Dodecatheon alpinum	Leo Whitney	Aug 19 1934	1593	Plumas	ca 10 mi nw Portola (nw	1828	Comment
UC105773	Dodecatheon alpinum	Mrs. R. M. Austin	July 1896	376	Plumas	Lassens Peak		Comment
UC673360	Dodecatheon alpinum	Herbert L. Mason	Jun 19 1924	1077	Plumas	near the base Mt. Elwell (near the o		Comment
CAS40772	Dodecatheon alpinum	H. M. Hall	Jul-01	2348	Riverside	Tahquitz [Tauquitz] Valle	2499	Comment
CAS40774	Dodecatheon alpinum	H. M. Hall	Aug. 11, 1897	801	Riverside	Tahquitz [Tauquitz] Valle	2499	Comment
DS131276	Dodecatheon alpinum	S. B. Parish, W. F. I	July 20 1881	305	Riverside	Tahquitz [Tockwich] - San Jacinto Mt		Comment
DS26888	Dodecatheon alpinum	H. M. Hall	Jul-01	2348	Riverside	Tahquitz [Tauquitz] Valle	2499	Comment
DS281651	Dodecatheon alpinum	Carl B. Wolf	AUG. 5, 1932	3962	Riverside	1st Real, wet meadow or	2743	Comment
JEPS14662	Dodecatheon alpinum	C. V. Meyer	Jul 27 1928	560	Riverside	Round Valley San Jacinto	2773	Comment
POM13670	Dodecatheon alpinum subs	P. A. Munz	Jul 6 1922	5993	Riverside	Tahquitz Valley, San Jacir	2195	Comment
POM19640	Dodecatheon alpinum subs	Mary F. Spencer	Jul 16 1923	s.n.	Riverside	Round Valley. alt. 9000 fi	2744	Comment
POM78481	Dodecatheon alpinum subs	H. M. Hall	Jun-01	2348	Riverside	Tahquitz Valley	2500	Comment
RSA461476	Dodecatheon alpinum subs	M. B. Dunkle	Jul 22 1933	3754	Riverside	Tahquitz Valley.	2317	Comment

**CALIFORNIA COUNTIES - From CCH database; July 2015**

Specimen ID	Determination *	Collector	Collection Date	ection Num	County	Locality	Elevation ir	Feedback
RSA461477	Dodecatheon alpinum subs	Claire Kibbe	Jul-36	s.n.	Riverside	San Jacinto Mountans.	1982	Comment
RSA5472	Dodecatheon alpinum subs	C. B. Wolf	Aug 5 1932	s.n.	Riverside	On trail from Tahquitz Va	2744	Comment
RSA698511	Dodecatheon alpinum	J. R. Bruff	Jul 5 1934	s.n.	Riverside	wet ground	2896	Comment
RSA783371	Dodecatheon alpinum	J. D. Olmsted	Jul 7 1959	753	Riverside	Northern extension of Sk	2424	Comment
SBBG58452	Dodecatheon alpinum	M. Lewis	Aug 26 1947	8	Riverside	Wellman's Cienega SE slope San Jaci		Comment
								Read comments Feb 18 2013
UC22357	Dodecatheon alpinum	H. M. Hall	Aug 11 1897	801	Riverside	San Jacinto Mts.	2438	Comment
								Read comments Jun 8 2012
UC22360	Dodecatheon alpinum	H. M. Hall	July, 1901	2348	Riverside	Tauquitz Valley San Jacin	2499	Comment
UC456194	Dodecatheon alpinum	I. J. Condit	Jun 21 1910		Riverside	Tahquitz Camp San Jacin	2438	Comment
UC489187	Dodecatheon alpinum	C. V. Meyer	Jul 27 1928	560	Riverside	Round Valley San Jacinto	2773	Comment
UC877529	Dodecatheon alpinum	P. A. Munz	Jul 6 1922	5993	Riverside	Tahquitz Valley San Jacin	2194	Comment
UCSB22039	Dodecatheon alpinum	W. Head	5/14/1966	78	Riverside	0.5 mi. off of Long Valley	2499	Comment
CAS1021227	Dodecatheon alpinum	Robert T. Clausen	29-Jun	4773	San Bernardino	South fork of Santa Ana I	2285	Comment
CAS157604	Dodecatheon alpinum	Mrs. E. C. Van Dyk	Jun-28	s.n.	San Bernardino	San Bernardino Mts.		Comment
CAS180756	Dodecatheon alpinum	J. Ewan	19-Jun-30	2730	San Bernardino	Sotuh side of Bluff Lake -	2255	Comment
CAS345891	Dodecatheon alpinum	Nora Pettibone, Fr	Aug. 21, 1895.	s.n.	San Bernardino	Bluff Lake Meadow, San	2255	Comment
CAS353936	Dodecatheon alpinum	John Thomas How	July 22, 1947.	23491	San Bernardino	South Fork, Santa Ana Ri	2225-2378	Comment
CAS40770	Dodecatheon alpinum	P. A. Munz	6/10/2022	5626	San Bernardino	2 miles east of Bluff Lake	2285	Comment
CAS40780	Dodecatheon alpinum	J. Grinnell, H. W. C	July 16-06	267	San Bernardino	Head of South Fork Sant:	2590	Comment
CAS40836	Dodecatheon alpinum	S. B. Parish	16-20 June, 1895	3725	San Bernardino	Bear Valley - San Bernarc	1981	Comment
CHSC26028	Dodecatheon alpinum subs	Dieter Wilken, Ricl	08 03 1965	475	San Bernardino	South Fork Meadows, Sa	2529	Comment
DS120428	Dodecatheon alpinum	S. B. Parish	22 June, 1894	3028	San Bernardino	Bluff Lake - San Bernardi	2255	Comment
DS145314	Dodecatheon alpinum	Shaw, Ellingswortl	Aug 8 1900	99	San Bernardino	Bear Valley		Comment
DS26884	Dodecatheon alpinum	Le Roy Abrams, E.	13-Jul-08	798	San Bernardino	Dry Lake Canyon, San Go	2743	Comment
DS360323	Dodecatheon alpinum subs	Henry Joseph Thoi	9-Jun-49	1055	San Bernardino	San Bernardino Mts., 4 n	2285	Comment
DS678340	Dodecatheon alpinum	Marcus E. Jones	July 19, 1900.	s.n.	San Bernardino	Bear Valley, San Bernard	2011	Comment
DS683442	Dodecatheon alpinum	Louis Wheeler	22-Jul-32	1008	San Bernardino	Elsie Caves, San Bernardi	2224	Comment
LA207146	Dodecatheon alpinum subs	John O'Leary, J. Sa	July 13 1974	299	San Bernardino	San Bernardino Mountai	2682	Comment
LA43881	Dodecatheon alpinum	H. M. Hall	August 5 1906	7670	San Bernardino	San Bernardino Mountai	2499	Comment
LA43886	Dodecatheon alpinum	Louis Wheeler	July 22 1932	1008	San Bernardino	San Bernardino Mountai	2224	Comment
								Read comments Dec 2 2014
LA43888	Dodecatheon alpinum	Harlan Lewis	June 26 1936	sn	San Bernardino	San Bernardino Mountai	2133	Comment
POM12719	Dodecatheon alpinum subs	P. A. Munz	Aug 25 1922	6272	San Bernardino	San Bernardino Mountai	2438	Comment
POM129381	Dodecatheon alpinum subs	Joseph Grinnell	Jun 18 1905	23	San Bernardino	South Fork Santa Ana	2591	Comment

**CALIFORNIA COUNTIES - From CCH database; July 2015**

Specimen ID	Determination *	Collector	Collection Date	ection Numr	County	Locality	Elevation ir	Feedback
POM13500	Dodecatheon alpinum subs	P. A. Munz	Jun 10 1922	5626	San Bernardino	2 miles east of Bluff Lake	2285	Comment
POM146276	Dodecatheon alpinum subs	J. B. Feudge	Jul 10 1925	1193	San Bernardino	South Fork, Santa Ana Ri	2439	Comment
POM156028	Dodecatheon alpinum subs	L. R. Abrams	Aug 1 1902	2848	San Bernardino	Cienega near Bluff Lake.		Comment
POM3617	Dodecatheon alpinum subs	D. L. Crawford		s.n.	San Bernardino	Near Dry Lake, damp.	2439	Comment
POM77092	Dodecatheon alpinum subs	Marcus E. Jones	Jul 19 1900	s.n.	San Bernardino	Bear Valley.	2012	Comment
RSA171051	Dodecatheon alpinum subs	R. F. Thorne	May 27 1963	31855	San Bernardino	N side of Big Bear Lake	2073	Comment
RSA17297	Dodecatheon alpinum subs	C. B. Wolf	Jun 30 1936	8067	San Bernardino	Bluff Lake	2287	Comment
RSA19872	Dodecatheon alpinum subs	I. W. Clokey	Jul 9 1931	5281	San Bernardino	Bluff Lake.	2200	Comment
RSA297369	Dodecatheon alpinum subs	Larry E. DeBuhr, C	Sep 5 1976	2404	San Bernardino	San Bernardino National	2591	Comment
RSA300720	Dodecatheon alpinum subs	J. R. Shevock	Aug 31 1973	3138	San Bernardino	South Fork Meadows. San Gorgonio		Comment
RSA334537	Dodecatheon alpinum subs	R. F. Thorne, C. W.	Aug 12 1980	54677	San Bernardino	San Bernardino National	2256	Comment
RSA381230	Dodecatheon alpinum subs	R. F. Thorne, L. De	Jul 14 1976	47880	San Bernardino	San Bernardino National	2226	Comment
RSA39839	Dodecatheon alpinum subs	P. A. Munz	Jul 22 1947	11957	San Bernardino	South Fork of Santa Ana	2256	Comment
RSA424910B	Dodecatheon alpinum subs	G. R. Ballmer, Gori	Aug 23 1987	s.n.	San Bernardino	Trail up Mt. San Gorgoni	2591	Comment
RSA461479	Dodecatheon alpinum subs	Christopher David	Aug 15 1976	4626	San Bernardino	San Bernardino Mountai	2317	Comment
RSA461480	Dodecatheon alpinum subs	Anstruther Davids	Aug 1895	s.n.	San Bernardino	San Bernardino Mountains: Bear Val		Comment
RSA461481	Dodecatheon alpinum subs	S. B. Parish	Jun 22 1894	3028	San Bernardino	Bluff Lake	2256	Comment
RSA461482	Dodecatheon alpinum subs	L. C. Wheeler	Jul 22 1932	1008	San Bernardino	Elsie Caves, San Bernardi	2226	Comment
RSA461484	Dodecatheon alpinum subs	B. C. Templeton	Jul 18 1932	s.n.	San Bernardino	Vicinity of Barton Flats, San Bernardi		Comment
RSA462212	Dodecatheon alpinum subs	Christopher David	Aug 16 1975	3153	San Bernardino	S. of Big Bear Lake near j	2325	Comment
RSA612337	Dodecatheon alpinum subs	L. C. Wheeler	Jul 23 1932	1031	San Bernardino	South Fork Meadows. Sa	2590	Comment
RSA69029	Dodecatheon alpinum subs	F. W. Peirson	Aug 22 1922	s.n.	San Bernardino	Meadows of South Fork	2560	Comment
RSA69037	Dodecatheon alpinum subs	F. W. Peirson	Aug 15 1906	s.n.	San Bernardino	Bluff Lake, San Bernardin	2256	Comment
RSA700909	Dodecatheon alpinum	Anonymous		s.n.	San Bernardino	Big Bear Lake		Comment
RSA740269	Dodecatheon alpinum subs	Naomi Fraga, Duni	Jul 14 2008	2367	San Bernardino	South Fork Meadow fron	2317	Comment
RSA743175	Dodecatheon alpinum subs	M. Ward, D. Cham	Jun 19 2001	s.n.	San Bernardino	Very wet region in southwest Bluff M		Comment
RSA763319	Dodecatheon alpinum	LeRoy Gross, S. Eli	Aug 5 2010	5166	San Bernardino	South Fork Meadows, wl	2494	Comment
RSA792679	Dodecatheon alpinum	Duncan S. Bell, Liz	Aug 5 2012	3989	San Bernardino	San Gorgonio Wildernes	2534	Comment
RSA800396	Dodecatheon alpinum	Sara M. Taylor, Sc	Jul 25 2012	31	San Bernardino	Bow Meadow. Take Moonridge Roa		Comment
SBBG58448	Dodecatheon alpinum	J. Ewan	Jul 31 1929		San Bernardino	Bluff Lake	2255	Comment
SBBG58449	Dodecatheon alpinum	J. A. Ewan	Jun 19 1930		San Bernardino	S side of Bluff Lake	2255	Comment
SBBG58450	Dodecatheon alpinum	Mrs. J. D. Wright	Jul 6 1929		San Bernardino	Silver Lake	2438	Comment
SBBG89553	Dodecatheon alpinum	J. Adams	Jun 26 1965	317	San Bernardino	Slushy Meadows, Mount	2438	Comment
SDSU9859	Dodecatheon alpinum	D. F. Howe	6/25/1947	1647	San Bernardino	Rathbone Creek, San Bernardino Mt		Comment
SEINET181929	Dodecatheon alpinum	Ira W. Clokey	7/9/1931	5281	San Bernardino	Bluff Lake.		Comment

**CALIFORNIA COUNTIES - From CCH database; July 2015**

Specimen ID	Determination *	Collector	Collection Date	ection Num	County	Locality	Elevation in	Feedback
UC1019565	Dodecatheon alpinum	H. J. Thompson	Jun 9 1949	1055	San Bernardino	4 mi s Big Bear Lake (alor	2285	Comment
UC105778	Dodecatheon alpinum	S. B. Parish	Jun 21 1894	3337	San Bernardino	Bluff Lake San Bernardin	2255	Comment
UC111554	Dodecatheon alpinum	H. M. Hall	Aug 5 1906	7670	San Bernardino	Santa Ana Canyon San Be	2499	Comment
UC22353	Dodecatheon alpinum	S. B. Parish	16 1895-Jun 20 18	3726	San Bernardino	Bear Valley San Bernardi	1981	Comment
UC57085	Dodecatheon alpinum	W. C. Blasdale	August 1891		San Bernardino	San Bernardino Mts.	2438	Comment
UC877526	Dodecatheon alpinum	Ira W. Clokey	Jul 9 1931	5281	San Bernardino	Bluff Lake San Bernardin	2200	Comment
UC877530	Dodecatheon alpinum	P. A. Munz	Jun 10 1922	5626	San Bernardino	2 mi e Bluff Lake (San Be	2285	Comment
UCR141219	Dodecatheon alpinum	June Latting, A. C.	Jun 23 1975	s.n.	San Bernardino	San Bernardino Mountai	2287	Comment
UCR19202	Dodecatheon alpinum	John C. Roos	Jul 31 1965	s.n.	San Bernardino	San Bernardino Mtns Sou	2134	Comment
UCR375	Dodecatheon alpinum subs	Eugene Cardiff	Jul 9 1950	s.n.	San Bernardino	San Bernardino Mtns. Bl	2317	Comment
UCR92733	Dodecatheon alpinum	A. C. Sanders, P. M	Aug 14 1994	15315	San Bernardino	San Bernardino Mtns. me	2245	Comment
UCSB22101	Dodecatheon alpinum	Dieter Wilken	7/9/1968	3020	San Bernardino	South Fork Meadows, Sa	2468	Comment
UCSB4836	Dodecatheon alpinum	John Howell	7/22/1947	23491	San Bernardino	South Fork, Santa Ana Ri	2377	Comment
POM128262	Dodecatheon alpinum subs	W. C. Blasdale	Aug 1891	s.n.	San Bernardino	San Bernardino Mountai	2439	Comment
POM3621	Dodecatheon alpinum subs	L. L. Gardner	Sep 6 1915	516	San Bernardino	Gray-back	2744	Comment
RSA4585	Dodecatheon alpinum subs	B. Thoele, L. Thoele	Jun-32	s.n.	San Bernardino	San Bernardino Mts.		Comment
RSA461478	Dodecatheon alpinum subs	Thekla Mohr	Jul-11	s.n.	San Bernardino	San Bernardino Mountains.		Comment
RSA461483	Dodecatheon alpinum subs	Edith Allen	Jul 3 1939	s.n.	San Bernardino	Big Bear, San Bernardino	2134	Comment
RSA698512	Dodecatheon alpinum	J. Vlahos	May 20 1934	s.n.	San Bernardino	South Forks S.A. [Santa Ana] River.		Comment
Read comments Jan 22 2008								
CAS425271	Dodecatheon alpinum	Hans Leschke	12-Jul-57	s.n.	Shasta	Above Cold Boiling Lake	2377	Comment
DS291538	Dodecatheon alpinum	Roxana S. Ferris, L	10-Aug-41	10458	Shasta	Lassen National Park, up	2240	Comment
JEPS105146	Dodecatheon alpinum	Dean Wm. Taylor	Jul 9 1993	13842	Shasta	Echo Lake; ca. 8 air miles	1828	Comment
SBBG16040	Dodecatheon alpinum	D. Myrick	Jun 24 1961	355	Shasta	Mt Lassen Nat Park loop	1828	Comment
SEINET178167	Dodecatheon alpinum	Marcus E. Jones	1897-07-07		Shasta	Lassen Peak.		Comment
UC1024380	Dodecatheon alpinum	George W. Gillett	Jul 29 1952	132	Shasta	vicinity Hat Lake (along H	2072	Comment
UC1036251	Dodecatheon alpinum	George W. Gillett	Jul 14 1952	71	Shasta	Dersch Meadows Lassen	2026	Comment
UC1558214	Dodecatheon alpinum	Harold and Virgini	Aug 27 1948	2930	Shasta	Kings Creek Meadow nea	2163	Comment
UC54426	Dodecatheon alpinum	H. M. Hall and E. B	29 1903-Jun 30 19	4301	Shasta	Soupan Springs Mount Li	2438	Comment
CAS220307	Dodecatheon alpinum	F. J. Hermann	June 21, 1931.	2424	Shasta	Shore of small lake at ea	2285	Comment
CAS220322	Dodecatheon alpinum	F. J. Hermann	June 22, 1931.	2455	Shasta	Bank of Lower King's Cre	2194	Comment
CAS40768	Dodecatheon alpinum	Ellsworth Bethel	June 14 1923	s.n.	Shasta	Cow Creek, Rangers Station		Comment
CAS693957	Dodecatheon alpinum	William A. Dayton	June 14, 1913.	8280	Shasta	E. Fork of Scott River ran	1676	Comment
POM77101	Dodecatheon alpinum subs	Marcus E. Jones	Jul 7 1897	s.n.	Shasta	Lassen's Peak.	1828	Comment
RSA372071	Dodecatheon alpinum	Ellsworth Bethel	Jun 14 1923	s.n.	Shasta	Cow Creek, Rangers station.		Comment

**CALIFORNIA COUNTIES - From CCH database; July 2015**

Specimen ID	Determination *	Collector	Collection Date	ection Num	County	Locality	Elevation ir	Feedback
CAS195363	Dodecatheon alpinum	Belle R. Jackson	Jun-32	s.n.	Sierra	Yuba Pass		Comment
CAS236769	Dodecatheon alpinum	Lewis S. Rose	13-Jul-34	34355	Sierra	Gold Lake	1950	Comment
CAS690924	Dodecatheon alpinum	R. K. Gierisch, D. H	6/25/1969	3500	Sierra	Tahoe Forest, Anderson	1950	Comment
CAS824077	Dodecatheon alpinum	W. Harnach, N. Ha	13-May-89	85	Sierra	Sierra Valley, Martinetti	1517	Comment
CAS863341	Dodecatheon alpinum	D. E. Breedlove	13-Jun-62	3523	Sierra	Along the Little Truckee l	1950	Comment
CAS980418	Dodecatheon alpinum	W. Harnach, N. Ha	30-Jun-90	429	Sierra	Sierra Valley, Yuba pass	2042	Comment
CHSC43306	Dodecatheon alpinum	Lowell Ahart	07 15 1977	1470	Sierra	About 12 miles northeas	2133	Comment
DS383011	Dodecatheon alpinum	Joseph Gerber	4-Jul-53	12	Sierra	Wet meadow Lake Indep	2133	Comment
DS494696	Dodecatheon alpinum	D. E. Breedlove	13-Jun-62	3502	Sierra	4.2 miles north of Sierrav	1523	Comment
DS494718	Dodecatheon alpinum	D. E. Breedlove	13-Jun-62	3523	Sierra	Along the Little Truckee l	1950	Comment
RSA286298	Dodecatheon alpinum	R. F. Thorne	Jul 30 1974	45055	Sierra	Tahoe National Forest: G	2057	Comment
RSA517275	Dodecatheon alpinum	B. Pitzer, S. Morga	May 28 1988	976	Sierra	Tahoe National Forest, Y	2043	Comment
SD117459	Dodecatheon alpinum	Robert F. Thorne	30-Jul-74	45055	Sierra	Tahoe National Forest; G	2056	Comment
UC105780	Dodecatheon alpinum	C. F. Sonne	Jun 26 1893		Sierra	Independence Lakes Sierra Nevada †		Comment
UC1368478	Dodecatheon alpinum	R. K. Gierisch	Jun 25 1969	3500	Sierra	Anderson Mdw Tahoe Na	1950	Comment
UC338304	Dodecatheon alpinum	unknown	Jun 8 1889		Sierra	Gold Lake		Comment
UC66405	Dodecatheon alpinum	P. B. Kennedy and	Jul 11 1901	150	Sierra	creek below Webber Lake; creek bel		Comment
UCR59544	Dodecatheon alpinum	B. Pitzer, Steve Mc	May 28 1988	976	Sierra	Tahoe National Forest, Y	2043	Comment
UCSB16003	Dodecatheon alpinum	Dennis Breedlove	6/13/1962	3523	Sierra	along the Little Truckee F	1950	Comment
UCSB16110	Dodecatheon alpinum	Dennis Breedlove	6/13/1962	3502	Sierra	along State Highway 89,	1524	Comment
CAS913596	Dodecatheon alpinum	Margaret Williams	2-Jun-74	s.n.	Sierra	Meadow near campgrou	1737	Comment
RSA461485	Dodecatheon alpinum subs	Robert Gustafson	Jun 10 1985	3144	Sierra	near the jct. of Hwy. 49 a	2043	Comment
RSA8039	Dodecatheon alpinum subs	H. A. Barker	Jul 17 1927	810	Sierra	Suake Lake.	2043	Comment
UCD118775	Dodecatheon alpinum subs	Kris Baldwin	07 02 1983	26	Sierra	Sierra County: 5.6 miles f	2011	Comment
CAS40773	Dodecatheon alpinum	Harley P. Chandler	June, 1901	1572	Siskiyou	Ridges and meadows nea	1828	Comment
CAS40775	Dodecatheon alpinum	Alice Eastwood	29-Jul-21	10972	Siskiyou	Medicine Lake		Comment
CAS576886	Dodecatheon alpinum	Elizabeth McClintc	29-Jul-67	s.n.	Siskiyou	Margin of Cedar Lake - Ti	1828	Comment
CHSC1391	Dodecatheon alpinum	V. Holt	07 10 1932		Siskiyou	Mt. Eddy	2590	Comment
CHSC29778	Dodecatheon alpinum	M. S. Taylor, W. R	06 04 1980	2785	Siskiyou	Bog around Cedar lake, p	1737	Comment
DS26889	Dodecatheon alpinum	Harley P. Chandler	June, 1901	1572	Siskiyou	Ridges and meadows nea	1828	Comment
DS277314	Dodecatheon alpinum	Wm. Bridge Cooke	6/6/1940	15069	Siskiyou	Little meadow at the out	1676	Comment
HSC19084	Dodecatheon alpinum	J. O. Sawyer	Aug 5 1969	1738	Siskiyou	W of Little Duck Lake	2073	Comment
HSC19142	Dodecatheon alpinum	J. O. Sawyer	Jul 16 1969	1141	Siskiyou	W of Waterdog Lake	2073	Comment
HSC19278	Dodecatheon alpinum	J. O. Sawyer	Jun 25 1968	325	Siskiyou	Along Horse Range Creel	1829	Comment
HSC19279	Dodecatheon alpinum	J. O. Sawyer	Jun 18 1968	248	Siskiyou	Valley bottom of Blakes'	1707	Comment

**CALIFORNIA COUNTIES - From CCH database; July 2015**

Specimen ID	Determination *	Collector	Collection Date	ection Num	County	Locality	Elevation in	Feedback
HSC29231	Dodecatheon alpinum	Frederick W. Oetti	Jul 10 1969	965	Siskiyou	High Lake Basins near En	1768	Comment
HSC29232	Dodecatheon alpinum	Frederick W. Oetti	Jul 15 1969	1029	Siskiyou	High Lake Basins near En	1997	Comment
HSC32012	Dodecatheon alpinum	A. M. Montalvo, J.	Jul 2 1974	349	Siskiyou	Near Morgan Meadows on E slope o		Comment
HSC61774	Dodecatheon alpinum	Ruby Van Devente	Jul		Siskiyou	Poker Flat	1585	Comment
HSC61802	Dodecatheon alpinum	Ruby Van Devente	13-Jun		Siskiyou	Poker Flat	1585	Comment
HSC62042	Dodecatheon alpinum	Ruby Van Devente	28-Jun		Siskiyou	Raspberry Lake, 2 mi. W of Copper N		Comment
HSC86555	Dodecatheon alpinum	D. K. Imper	Jul-87		Siskiyou	Marble Mtn. Wilderness	1372	Comment
HSC92946	Dodecatheon alpinum	Jennifer Whipple	Jun 12 1976	972	Siskiyou	Wagon Creek drainage n	2195	Comment
HSC92948	Dodecatheon alpinum	Jennifer Whipple	Jul 20 1977	1985	Siskiyou	N slopes of Mount Eddy	2500	Comment
JEPS19731	Dodecatheon alpinum	Rimo Bacigalupi, S	Jun 26 1957	5944	Siskiyou	region just s Mt. Eddy (h	1859	Comment
JEPS82702	Dodecatheon alpinum	Wayne Roderick	Jun 5 1984		Siskiyou	ca 12 air km sw Mt. Shas	1828	Comment
JEPS86135	Dodecatheon alpinum	Wayne Roderick	c. 1963		Siskiyou	Castle Lake	1676	Comment
RSA105369	Dodecatheon alpinum	G. D. Barbe	Jul 6 1955	126	Siskiyou	Dry areas above NE shor	1951	Comment
RSA120755	Dodecatheon alpinum subs	S. S. Tillett	Jul 9 1956	642	Siskiyou	Northeast facing slope of	1829	Comment
RSA238726	Dodecatheon alpinum subs	Frederick W. Oetti	Aug 7 1966	45	Siskiyou	Below Tom Taylor Cabin	2043	Comment
RSA238728	Dodecatheon alpinum subs	Frederick W. Oetti	Sep 4 1969	1672	Siskiyou	In wet boreal meadow b	2043	Comment
RSA238734	Dodecatheon alpinum	Frederick W. Oetti	Jul 15 1969	1029	Siskiyou	On wet, cold, meadow at	1997	Comment
RSA238737	Dodecatheon alpinum	Frederick W. Oetti	Jul 10 1969	965	Siskiyou	Along inlet brook to Upp	1768	Comment
RSA238740	Dodecatheon alpinum	Frederick W. Oetti	Aug 13 1968	502	Siskiyou	Open wet meadow at Ha	1936	Comment
RSA755664	Dodecatheon alpinum	Barbara Ertter, Jul	Jul 15 1990	9370	Siskiyou	ca 1 mile east of Toad La	1982	Comment
RSA760544	Dodecatheon alpinum	R. F. Thorne, Frede	Aug 4 1969	63368	Siskiyou	Klamath National Forest, Salmon Mc		Comment
SEINET4904065	Dodecatheon alpinum	Jack Seely	5/27/1991	s.n.	Siskiyou	Klamath National Forest, Poker Flats		Comment
UC1026909	Dodecatheon alpinum	W. B. C.	Jun 6 1940	15069	Siskiyou	at outlet of Castle Lake	1676	Comment
UC1037375	Dodecatheon alpinum	Douglas Barbe	Jul 6 1955	126	Siskiyou	se end of Taylor Lake , se	1950	Comment
UC1409477	Dodecatheon alpinum	Frederick W. Oetti	Jul 15 1969	1029	Siskiyou	High Lake Basins in the v	1996	Comment
UC1409478	Dodecatheon alpinum	Frederick W. Oetti	Jul 10 1969	965	Siskiyou	high lake basins in the vic	1767	Comment
UC1949326	Dodecatheon alpinum	Barbara Ertter, Jul	15-Jul-90	9370	Siskiyou	ca 1 mi E of Toad Lake at	1981	Comment
UC22358	Dodecatheon alpinum	Harley P. Chandler	June, 1901	1572	Siskiyou	near Marble Mountain; f	1828	Comment
UC877609	Dodecatheon alpinum	A. A. Heller	Jul 15 1915	12089	Siskiyou	Mt. Eddy	1828	Comment
UCD77606	Dodecatheon alpinum	Robert E. Preston	06 23 2001	1609	Siskiyou	Siskiyou County: Klamath	1965	Comment
CAS40777	Dodecatheon alpinum	Alice Eastwood	August 22-26, 1912	1839	Tehama	Trail from Morgan's Springs - Lassen		Comment
CAS427594	Dodecatheon alpinum	John Thomas How	June 20, 1961.	36586	Tehama	Bluff Falls, near Lassen V	1981	Comment
CHSC21459	Dodecatheon alpinum subs	M. S. Taylor	07 17 1975	847	Tehama	Abundant along creek in	1828	Comment
JEPS14673	Dodecatheon alpinum	Jos. Grinnell	Jul 27 1925		Tehama	Brokeoff Mt.	2743	Comment
SEINET198079	Dodecatheon alpinum	Louise Kellogg	7/14/1952	42	Tehama	Mendocino National Forest; Square		Comment

**CALIFORNIA COUNTIES - From CCH database; July 2015**

Specimen ID	Determination *	Collector	Collection Date	ection Numr	County	Locality	Elevation ir	Feedback
CAS649864	Dodecatheon alpinum	John Thomas How	20-May-80	53551	Trinity	Scott Mountain summit (	1645	Comment
CHSC91737	Dodecatheon alpinum	G. Douglas Barbe,	05 20 1980	2758	Trinity	Klamath Ranges. Meado	1645	Comment
HSC23301	Dodecatheon alpinum	D. E. Anderson	Jul 28 1971	5442	Trinity	Near E Weaver Lake, 1 nr	1921	Comment
HSC385	Dodecatheon alpinum	William J. Ferlatte	Jul 6 1967	620	Trinity	Dorleska Mine	1982	Comment
HSC38965	Dodecatheon alpinum	J. O. Sawyer, Kevir	Jun 28 1974	2629	Trinity	Shores of Diamond Lake.	2195	Comment
HSC39976	Dodecatheon alpinum	J. O. Sawyer	Jun 5 1973	2504	Trinity	Scott Mtn. Summit, W of	1738	Comment
HSC41953	Dodecatheon alpinum	Sue Sweet	May 21 1977	65	Trinity	At Scott Mtn. Campgrou	1646	Comment
HSC46805	Dodecatheon alpinum	William J. Ferlatte	Aug 25 1975	1732	Trinity	Above W side of Lake An	2316	Comment
HSC75607	Dodecatheon alpinum	J. O. Sawyer, R. J. C	Jun 14 1981	4131	Trinity	Upper Bowerman Meadows on trail		Comment
HSC92950	Dodecatheon alpinum	Jennifer Whipple	Jun 23 1976	1115	Trinity	Near upper the Deadfall	2378	Comment
RSA245221	Dodecatheon alpinum	D. E. Anderson	Jul 28 1971	5442	Trinity	vicinity of East Weaver Li	1921	Comment
UC1198618	Dodecatheon alpinum	Joseph P. Tracy	Jul 24 1935	14213	Trinity	e Ranger Station (Trinity	1889	Comment
UC130594	Dodecatheon alpinum	H. M. Hall	July, 1909	8608	Trinity	Dorleska , Dorleska (Saln	1981	Comment
UC54924	Dodecatheon alpinum	Mrs. M. H. Mannir	Aug. 1899		Trinity	Trinity Summit		Comment
RSA211276	Dodecatheon alpinum subs	William J. Ferlatte	Jul 6 1967	620	Trinity	Dorleska Mine	1982	Comment
UCD118792	Dodecatheon alpinum subs	Joseph M. DiToma	06 25 1975	55	Trinity	Trinity County: Bear Basi	1615	Comment
CAS1090410	Dodecatheon alpinum	Dana York, Jim She	30-Jun-96	1078	Tulare	Ca. 89 km E of Fresno (F	2700	Comment
CAS1152478	Dodecatheon alpinum	Dana York, Jim She	28-Jun-96	1003	Tulare	Kings River Basin. Ca. 83	2225	Comment
CAS278828	Dodecatheon alpinum	John Thomas How	Aug. 2, 1940	15911	Tulare	West of Reflection Lake	3353-3506	Comment
CAS300194	Dodecatheon alpinum	John Thomas How	Aug. 2, 1942	17576	Tulare	Little Five Lakes Basin		Comment
CAS324622	Dodecatheon alpinum	Roxana S. Ferris, L	23-Jul-43	10849	Tulare	South Fork of Kaweah Ri	2590	Comment
CAS356579	Dodecatheon alpinum	John Thomas How	20-Jul-49	25559	Tulare	Sky Blue Lake	3505	Comment
CAS356590	Dodecatheon alpinum	John Thomas How	19-Jul-49	25497	Tulare	Rock Creek	3200	Comment
CAS361694	Dodecatheon alpinum	John Thomas How	24-Jul-50	27310	Tulare	Monache Creek S. Fk.	3200	Comment
CAS361722	Dodecatheon alpinum	John Thomas How	14-Jul-50	26812	Tulare	Bakeoven Meadows, Sou	2468	Comment
CAS388598	Dodecatheon alpinum	Peter H. Raven	21-Jul-54	7489	Tulare	Crabtree Creek	3352	Comment
CAS388599	Dodecatheon alpinum	Peter H. Raven	23-Jul-54	7529	Tulare	Crabtree Creek	3230	Comment
CAS40785	Dodecatheon alpinum	Mrs. Marian L. Car	11-Jul-16	s.n.	Tulare	Moraine Lake		Comment
CAS40786	Dodecatheon alpinum	Mrs. Marian L. Car	8-Jul-16	s.n.	Tulare	Coyote Pk. Lake		Comment
CAS598373	Dodecatheon alpinum	Ernest C. Twisselr	31-Jul-70	17391	Tulare	Chicken Spring Lake	3437	Comment
CAS598374	Dodecatheon alpinum	Ernest C. Twisselr	25-Jul-70	16979	Tulare	Tunnel Meadow	2773	Comment
CAS598375	Dodecatheon alpinum	Ernest C. Twisselr	28-Jul-65	11302	Tulare	Taylor Meadow	2179	Comment
CAS598376	Dodecatheon alpinum	Ernest C. Twisselr	16-Jul-68	14635	Tulare	Little Buck Meadow	2499	Comment
CAS598377	Dodecatheon alpinum	Ernest C. Twisselr	14-Jul-71	18026	Tulare	Round Meadow	2743	Comment
CAS598378	Dodecatheon alpinum	Ernest C. Twisselr	25-Jun-70	16792	Tulare	Meadow at the head of l	2743	Comment

**CALIFORNIA COUNTIES - From CCH database; July 2015**

21

Specimen ID	Determination *	Collector	Collection Date	ection Numr	County	Locality	Elevation ir	Feedback
CAS598379	Dodecatheon alpinum	Ernest C. Twisselr	10-Jul-63	8719	Tulare	North end of Cannell Me	2392	Comment
CAS705354	Dodecatheon alpinum	Jim Shevock	6-31-70	338	Tulare	Coyote Lakes	3200	Comment
CAS863979	Dodecatheon alpinum	Cornelia C. Pringle	4-Aug-27	26	Tulare	Upper Little Five Lakes	3139	Comment
CAS864044	Dodecatheon alpinum	John Thomas How	11 July, 1966	41755	Tulare	Horse Meadow, Kern Pla	2255	Comment
CAS864045	Dodecatheon alpinum	John Thomas How	28-Jul-70	47000	Tulare	West side of Big Meadov	2377	Comment
CAS864047	Dodecatheon alpinum	John Thomas How	25-Jun-70	46807	Tulare	Sirretta Meadows, Kern I	2743	Comment
CAS864048	Dodecatheon alpinum	John Thomas How	26-Jun-70	46879	Tulare	Taylor Meadow, Kern Pla	2194	Comment
CAS864049	Dodecatheon alpinum	John Thomas How	14-Jul-71	48500	Tulare	Round Meadow (about 3	2621	Comment
CAS864050	Dodecatheon alpinum	John Thomas How	14-Jul-71	48432	Tulare	Manter Meadow, Kern P	2163	Comment
CAS864051	Dodecatheon alpinum	John Thomas How	13 July, 1966	41947	Tulare	Pipe Spring on Cherry Hil	2377	Comment
CAS864052	Dodecatheon alpinum	Joseph Keefe	19 Aug. 1974	14198	Tulare	John Muir Trail, 2 miles r	3430	Comment
CAS864053	Dodecatheon alpinum	Joseph M. Keefe	31 June 1973	13-615	Tulare	0.5 mile west of trail to C	2590	Comment
CAS887237	Dodecatheon alpinum	Joseph Keefe	20 Aug. 1973	14342	Tulare	Along Wallace Creek 0.5	3200	Comment
CAS903635	Dodecatheon alpinum	John Thomas How	30-Jul-70	47166	Tulare	Southwest end of Big Me	2377	Comment
CDA14637	Dodecatheon alpinum	G. D. Barbe, J. T. H	July 15 1980	2876	Tulare	Pipe Springs, west side o	2377	Comment
DS250866	Dodecatheon alpinum	Milo S. Baker	July 8, '30	4301b	Tulare	Mosquito Lake	2895	Comment
DS26881	Dodecatheon alpinum	H. M. Hall, H. D. B;	10-Jul-04	5358	Tulare	Near Eagle Lake, vicinity	3169	Comment
DS26955	Dodecatheon alpinum	W. R. Dudley	July 15, 1897	1880	Tulare	Grant National Park: vici	2439-2743	Comment
DS26956	Dodecatheon alpinum	W. R. Dudley	August 11 1896	1619	Tulare	Monarch Creek, region o	3353-3658	Comment
DS26960	Dodecatheon alpinum	W. R. Dudley	July 24, 1897	2254	Tulare	Region of Kaweah Peaks:	3047	Comment
DS309906	Dodecatheon alpinum	Roxana S. Ferris, L.	23-Jul-43	10849	Tulare	South Fork of Kaweah Ri	2590	Comment
DS412178	Dodecatheon alpinum	A. R. Kruckeberg	9-Jul-54	3399	Tulare	Hockett Meadows, Sequo	2590	Comment
GH424240	Dodecatheon alpinum	C. A. Purpus	1897-04/1897-09	5239	Tulare	Mount n. Little Kern R.		Comment
JEPS118904	Dodecatheon alpinum	Dana York, Jim She	28-Jun-96	1003	Tulare	Ca. 83 km E Fresno, Sequ	2225	Comment
JEPS25027	Dodecatheon alpinum	John Thomas How	Jul 14 1950	26812	Tulare	Bakeoven Meadows Sier	2468	Comment
JEPS30765	Dodecatheon alpinum	John Thomas How	Jul 24 1950	27310	Tulare	South Fork of Monache C	3200	Comment
LA34896	Dodecatheon alpinum	Mary V. Hood	July 20 1945	45-122-k	Tulare	Sequoia National Park, El	2956	Comment
OBI70613	Dodecatheon alpinum	David J. Keil	June 16-18, 1988	20755	Tulare	Sequoia National Park. V	3048-3353	Comment
RSA137784	Dodecatheon alpinum	Arthur R. Kruckebe	Jul 9 1954	3399	Tulare	Hockett Meadow. Sequo	2591	Comment
RSA195942	Dodecatheon alpinum	Mary DeDecker	Jul 14 1963	1573	Tulare	Sierra Nevada; Tyndall Ci	3413	Comment
RSA223753	Dodecatheon alpinum	E. C. Twisselmann,	Jul 31 1970	17391	Tulare	Chicken Spring Lake, Ker	3439	Comment
RSA223761	Dodecatheon alpinum	E. C. Twisselmann,	Jul 25 1970	16979	Tulare	South Fork of Kern River	2774	Comment
RSA34768	Dodecatheon alpinum	Roxana S. Ferris, L.	Jul 23 1943	10849	Tulare	Sequoia National Park; Si	2591	Comment
RSA461473	Dodecatheon alpinum	M. B. Dunkle	Aug 20 1929	2296	Tulare	Kern-Kaweah [River] side [of] Colby		Comment
RSA50278	Dodecatheon alpinum	P. A. Munz	Jul 20 1949	14123	Tulare	Sky Blue Lake near west	3506	Comment



**CALIFORNIA COUNTIES - From CCH database; July 2015**

Specimen ID	Determination *	Collector	Collection Date	ection Numr	County	Locality	Elevation ir	Feedback
RSA563265	Dodecatheon alpinum subs	E. C. Twisselmann	Jul 25 1970	16979	Tulare	South Fork of Kern River	2774	Comment
RSA58840	Dodecatheon alpinum subs	P. A. Munz	Jul 14 1950	15005	Tulare	Head of Monache Mead	2454	Comment
RSA622921	Dodecatheon alpinum	Mary DeDecker	Jul 16 1963	1573	Tulare	Sierra Nevada: Tydall Cre	3413	Comment
RSA69030	Dodecatheon alpinum	F. W. Peirson	Jul 19 1908	860	Tulare	Junction Meadow. Sierra	2439	Comment
RSA69031	Dodecatheon alpinum	F. W. Peirson	Jul 15 1908	860a	Tulare	Rock Creek Cirque.		Comment
RSA75559	Dodecatheon alpinum	L. S. Rose	Jul 17 1951	51108	Tulare	Eagle Lake Trail. Mineral	2774	Comment
RSA787712	Dodecatheon alpinum subs	James Wiley Tatur	Jul 19 1975	181	Tulare	North Fork of Monache Creek mead		Comment
RSA795409	Dodecatheon alpinum subs	James Wiley Tatur	Aug 1 1975	300	Tulare	In Hidden Meadow by seepage, loca		Comment
UC105766	Dodecatheon alpinum	T. S. Brandegee	July 28, 1892		Tulare	Mineral King		Comment
UC1123241	Dodecatheon alpinum	M. K. Booth	Jun 30 1934	7641	Tulare	w Cyclone Meadow; Kaw	2834	Comment
UC141729	Dodecatheon alpinum	C. A. Purpus	Aug 1895	1385	Tulare	Whitney Meadows	2743-3048	Comment
UC1514513	Dodecatheon alpinum	Katharine Brandeg	Aug 24 1905	1	Tulare	Mt. Silliman		Comment
UC1564166	Dodecatheon alpinum	Harold and Virginia	Jul 12 1948	2199	Tulare	Kern Canyon in vicinity o	1981	Comment
UC1564208	Dodecatheon alpinum	Harold and Virginia	Jul 12 1948	2124	Tulare	e Franklin Pass (Cow Can	2605	Comment
UC170259	Dodecatheon alpinum	Katharine Brandeg	Aug. 1905		Tulare	Giant Forest		Comment
UC22409	Dodecatheon alpinum	Frederick V. Covill	Aug 3 1891	1436	Tulare	near Mineral King (Sierra	2438	Comment
UC445039	Dodecatheon alpinum	Katharine Brandeg	Aug 24 1905		Tulare	Mt. Silliman		Comment
UC445040	Dodecatheon alpinum	W. P. Taylor	Jul 17 1911		Tulare	Long Meadow Sierra Nev	2346	Comment
UC445042	Dodecatheon alpinum	W. P. Taylor	Jul 23 1911		Tulare	Sirretta Meadows Sierra	2743	Comment
UC63265	Dodecatheon alpinum	H. M. Hall and H. C	Jul 10 1904	5358	Tulare	near Eagle Lake (vicinity	3169	Comment
UC63442	Dodecatheon alpinum	H. M. Hall and H. C	Jun 14 1904	5108	Tulare	Long Meadow Southern	2133	Comment
UC721629	Dodecatheon alpinum	Roxana S. Ferris ar	Jul 23 1943	10849	Tulare	South Fork of Kaweah Ri	2590	Comment
UCD118757	Dodecatheon alpinum	Barbara L. Rice	07 27 1966	432	Tulare	Tulare County: Bullfrog L	3291	Comment
UCR98779	Dodecatheon alpinum	R. S. Woglum	Aug 10 1942	3362	Tulare	Central Sierra Nevada Mi	3354	Comment
UCSB50801	Dodecatheon alpinum	James Tatum	7/19/1975	181	Tulare	North Fork of Monache C	3079	Comment
UCSB50925	Dodecatheon alpinum	James Tatum	8/1/1975	300	Tulare	North Fork of Monache C	3079	Comment
UCSB50959	Dodecatheon alpinum	James Tatum	6/22/1976	366	Tulare	Brush Meadow; on the c	3109	Comment
CAS747808	Dodecatheon alpinum	Larry L. Norris	19-Jun-85	656	Tulare	In portion of Pattee Mea	2804	Comment
CAS864054	Dodecatheon alpinum	Joseph M. Keefe	31 June 1973	13-567	Tulare	Meadow along Lost Trou	2560	Comment
DS26967	Dodecatheon alpinum	W. R. Dudley	August 2, 1897	2436	Tulare	Meadow above Kokopo Creek by lak		Comment
JEPS14686	Dodecatheon alpinum	W. L. Jepson	Jul 18 1912	5046	Tulare	Kern Canyon , Kern Cany	3047	Comment
POM121569	Dodecatheon alpinum	P. A. Munz	Aug 25 1917	1505	Tulare	Alpine meadows -Alta Ra	3049	Comment
Read comments Mar 6 2011								
POM78475	Dodecatheon alpinum subs	C. F. Baker	Aug 8 1904	4358	Tulare	Summit Lake.	366	Comment
RSA202381	Dodecatheon alpinum	Barbara L. Rice	Jul 23 1966	402	Tulare	In wet meadow, soil par	3049	Comment

CALIFORNIA COUNTIES - From CCH database; July 2015

Specimen ID	Determination *	Collector	Collection Date	ection Numr	County	Locality	Elevation in	Feedback
RSA461474	Dodecatheon alpinum	M. B. Dunkle		2180	Tulare	Kings Canyon, Roaring River, Deadm		Comment
RSA618119	Dodecatheon alpinum	Mary DeDecker	Aug 5 1969	2356	Tulare	Sierra Nevada: Rock Cree	3383	Comment
SD135560	Dodecatheon alpinum subs	Ernest C. Twisselr	25-Jul-70	16979	Tulare	Tunnel Meadow; Kern Pl	2773	Comment
SD135561	Dodecatheon alpinum	Ernest C. Twisselr	16-Jul-68	14635	Tulare	The Kern Plateau; Little E	2498	Comment
SEINET194110	Dodecatheon alpinum	Roxana S. Ferris, L	7/23/1943	10849	Tulare	Sequoia National Park; South Fork of		Comment
SJSU8449	Dodecatheon alpinum	N. B. Carr	8/25/1963		Tulare	0.5 mi S of Kaweah Gap,	3200	Comment
UC141702	Dodecatheon alpinum	C. A. Purpus	Sep 1897	5239	Tulare	Mount. [n.] Little Kern R.	3353-3658	Comment
UC141726	Dodecatheon alpinum	C. A. Purpus	Aug. 1897	5183	Tulare	Kaweah Meadows Kawea:	2834	Comment
UCD118756	Dodecatheon alpinum	Barbara L. Rice	07 23 1966	402	Tulare	Tulare County: White Ch	3047	Comment
UCSB26947	Dodecatheon alpinum	Karen Jensen	8/14/1965	320	Tulare	above timberline; by sho	3023	Comment
CAS323094	Dodecatheon alpinum	John Thomas How	Aug. 12, 1944	20413	Tuolumne	Gaylor Lakes	3291	Comment
CAS598380	Dodecatheon alpinum	Eben McMillan	21-Sep-56	X-3211-7	Tuolumne	Pleasant Valley, 8 miles r	2438	Comment
CAS863972	Dodecatheon alpinum	Herbert L. Mason	25-Aug-22	349	Tuolumne	Dana fork - Tuolumne River; Tuolum		Comment
CAS863973	Dodecatheon alpinum	Herbert L. Mason	20-Aug-22	342	Tuolumne	Dog Lake, Moraine Flat, Tuolumne M		Comment
CAS863974	Dodecatheon alpinum	Herbert L. Mason	2-Aug-23	702	Tuolumne	Upper Lake, headwaters of Unicorn		Comment
CHSC8435	Dodecatheon alpinum	Edward L. Smith	06 22 1958	511	Tuolumne	Tuolomne Meadows, Tio	2438	Comment
CHSC8500	Dodecatheon alpinum	Edward L. Smith	07 15 1958	588	Tuolumne	Cathedral Creek Basin. N slope		Comment
DS269717	Dodecatheon alpinum	Ira L. Wiggins	Aug. 2, 1935	8143	Tuolumne	Meadow about 1 mi. w. of summit o		Comment
DS311379	Dodecatheon alpinum	Ira L. Wiggins	10-Aug-42	10104	Tuolumne	About 1 mile [nrthwest]	2682	Comment
DS358087	Dodecatheon alpinum	D. Warnock	7/11/1951	22	Tuolumne	On E. shore of Lower Gra	3200	Comment
DS619157	Dodecatheon alpinum	Ira L. Wiggins	10-Jun-65	20188	Tuolumne	Iceberg Meadow at the end of the r		Comment
DS724047	Dodecatheon alpinum	Ira L. Wiggins	11-Jul-74	21866	Tuolumne	Meadow on Forest Servi	2231	Comment
GH424236	Dodecatheon alpinum	R. A. Ware	7/19/1907	2671C	Tuolumne	Tuolumne Meadows		Comment
GH424238	Dodecatheon alpinum	F. J. Smiley	8/19/1916	842	Tuolumne	Dog Lake Marsh, near Tuolumne Me		Comment
LA34894	Dodecatheon alpinum	Mary V. Hood	August 4 1946	46-65-k	Tuolumne	Yosemite National Park,	3230	Comment
LA43887	Dodecatheon alpinum	Betty Studt	Aug-38	sn	Tuolumne	Yosemite National Park, Glacier Pt		Comment
Read comments Feb 3 2014								
POM287077	Dodecatheon alpinum	Lyman Benson	Jul 2 1932	3842	Tuolumne	Toulumne Meadows-Lak	2744	Comment
SEINET194044	Dodecatheon alpinum	Ira L. Wiggins	8/10/1942	10104	Tuolumne	About 1 mile northwest of Lunch Me		Comment
UC1039539	Dodecatheon alpinum	H. L. Mason	Aug 6 1923	714	Tuolumne	Yosemite National Park , Yosemite N		Comment
UC1111022	Dodecatheon alpinum	H. L. Mason	Aug. 1, 1923	682	Tuolumne	Tuolumne Meadows, Yosemite Natic		Comment
UC1123236	Dodecatheon alpinum	W. A. Peterson	Aug 4 1936	436	Tuolumne	Deer Lake Stanislaus Nat	2438	Comment
UC1123237	Dodecatheon alpinum	A. H. Hawbecker	Jul 18 1936	18544	Tuolumne	md sw of s end Neal Md.	2804	Comment
UC1178830	Dodecatheon alpinum	H. L. Mason	Aug 20 1922	342	Tuolumne	in bogs at edge of Dog Lake Sierra N		Comment
UC1178843	Dodecatheon alpinum	H. L. Mason	Aug 25 1922	349	Tuolumne	Dana Fork Tuolumne River Sierra Ne		Comment

**CALIFORNIA COUNTIES - From CCH database; July 2015**

Specimen ID	Determination *	Collector	Collection Date	ection Numr	County	Locality	Elevation ir	Feedback
UC1178845	Dodecatheon alpinum	Herbert L. Mason	Aug 11 1925	2221	Tuolumne	White Wolf		Comment
UC1178846	Dodecatheon alpinum	H. L. Mason	Aug 2 1923	702	Tuolumne	Upper Lake - headwaters of Unicorn		Comment
UC1191153	Dodecatheon alpinum	Herbert L. Mason	Aug 1 1937	14841	Tuolumne	Twin Lakes trail Sierra Ne	2743	Comment
UC1191157	Dodecatheon alpinum	H. L. Mason	Aug. 1, 1922	357	Tuolumne	Tuolumne Meadows Sierra Nevada f		Comment
UC1199851	Dodecatheon alpinum	Herbert L. Mason	Aug 11 1925	2220	Tuolumne	White Wolf		Comment
UC1199852	Dodecatheon alpinum	Herbert L. Mason	9-Aug-23	745	Tuolumne	Gaylor Lakes, steam bed below seco		Comment
UC1199863	Dodecatheon alpinum	H. L. Mason	Aug 25 1922	348	Tuolumne	Dana Fork Tuolumne River Sierra Ne		Comment
UC35160	Dodecatheon alpinum f. na	H. M. Hall and E. B	Jul 1 1902	3618	Tuolumne	Mt. Dana	3352	Comment
UC419764	Dodecatheon alpinum	Mrs. H. P. Bracelin	Aug 18 1930	56	Tuolumne	near Saddleback betwee	3352	Comment
UC625286	Dodecatheon alpinum	Paul S. Bartholom	Jul 30 1934		Tuolumne	w Matterhorn Peak (nea	3200	Comment
UC665387	Dodecatheon alpinum	Ira L. Wiggins	Aug 2 1935	8143	Tuolumne	about 1 mi w Sonora Pass; w of sum		Comment
UC673354	Dodecatheon alpinum	Herbert L. Mason	Jul 28 1923	655a	Tuolumne	White Wolf Sierra Nevada Mountain		Comment
UC702942	Dodecatheon alpinum	Lewis S. Rose	Jul 25 1941	41345	Tuolumne	Tuolumne Meadows Yos	2621	Comment
UC712413	Dodecatheon alpinum	C. W. Sharsmith	Aug 9 1933	361	Tuolumne	w slope Mount Dana , w	3200	Comment
UC766309	Dodecatheon alpinum	R. F. Hoover	Aug. 1, 1940	4485	Tuolumne	Emigrant Meadow		Comment
YM-YOSE11675	Dodecatheon alpinum	Alison Colwell, Hol	7/29/2005	AC05-163	Tuolumne	BELOW EAST FLANK OF V	3145	Comment
YM-YOSE59910	Dodecatheon alpinum	A. Lee Haines	7/23/1936		Tuolumne	MT. CONNESS	3047	Comment
YM-YOSE64085	Dodecatheon alpinum	Enid Michael	9/10/1922	767	Tuolumne	GAYLOR LAKE		Comment
YM-YOSE64087	Dodecatheon alpinum	Enid Michael	9/10/1923	216	Tuolumne	TUOLUMNE MEADOWS		Comment
DS302362	Dodecatheon alpinum	Ira L. Wiggins	14-Aug-42	10140	Tuolumne	1/2 mile above the lake :	2407	Comment
JEPS14668	Dodecatheon alpinum	Adele Lewis Grant	Aug 15 1915	305	Tuolumne	Sonora Pass Sierra Nevada, Sonora F		Comment
JEPS14671	Dodecatheon alpinum	Adele Lewis Grant	Jul 26 1915	165	Tuolumne	Sonora Pass Sierra Nevada, Sonora F		Comment
LA43874	Dodecatheon alpinum subs	Henry J. Thompson	August 7 1952	1058	Tuolumne	Yosemite National Park,	2743	Comment
LA43875	Dodecatheon alpinum subs	Henry J. Thompson	July 14 1951	1508-A	Tuolumne	Yosemite National Park,	2743	Comment
LA43883	Dodecatheon alpinum	A. L. Haines	July 23 1936	sn	Tuolumne	Yosemite National Park,	3047	Comment
RSA304005	Dodecatheon alpinum subs	J. R. Shevock	Jul 22 1972	2148	Tuolumne	Lower Granite lake.	3171	Comment
RSA783372	Dodecatheon alpinum	J. D. Olmsted	Sep 4 1959	883	Tuolumne	Return Creek 2 miles northeast of fo		Comment
SJSU13492	Dodecatheon alpinum	C. W. Sharsmith	7/15/1948	5604	Tuolumne	W base of Lember Dom	2621	Comment
UC1191156	Dodecatheon alpinum	H. L. Mason	Aug 20 1922	343	Tuolumne	Morraine Flat Sierra Nevada Mount		Comment
UCSB17521	Dodecatheon alpinum	Ivana Gardner	8/1/1963	100	Tuolumne	near meltwater creek, S\	3413	Comment
YM-YOSE64084	Dodecatheon alpinum	Winifred M. Smith	7/28/1938		Tuolumne	MACOMB RIDGE	2864	Comment
CAS264781	Dodecatheon alpinum	Carl Purdy	Summer 1938	s.n.	Unknown	Lake Tahoe Region		Comment
CAS40782	Dodecatheon alpinum	Dr. E. C. Van Dyke	Jul-15	s.n.	Unknown	Lake Tahoe Region		Comment
CAS40789	Dodecatheon alpinum	M. E. Parsons	1909	s.n.	Unknown	Lake Tahoe Region		Comment
CAS693956	Dodecatheon alpinum	G. S. Crew	5/25/2027	55800	Unknown	Norral Flat, Lassen Fores	1747	Comment

**CALIFORNIA COUNTIES - From CCH database; July 2015**

Specimen ID	Determination *	Collector	Collection Date	ection Num	County	Locality	Elevation in	Feedback
LA207145	Dodecatheon alpinum subs	Arthur Cronquist, ,	June 19 1959	8501	Unknown	Warner Mountains, along	1828	Comment
SD42593	Dodecatheon alpinum	Darley F. Howe	25-Jun-47	1647	Unknown	Rathbone Creek, San Bernardino Mt		Comment
								Read comments Dec 18 2011
UC22356	Dodecatheon alpinum	Mrs. C. C. Bruce	July 1898	2303	Unknown	Head Davis Creek		Comment
YM-YOSE1660	Dodecatheon alpinum	Unknown		Unknown	Unknown	Gaylor Lake		Comment
DS26882	Dodecatheon alpinum	H. M. Hall	Jul-05	6520	Ventura	Sawmill Peak, Mt. Pinos	2590	Comment
UC69209	Dodecatheon alpinum	H. M. Hall	July, 1905	6520	Ventura	Sawmill Peak , Sawmill P	2590	Comment
GH73388	Dodecatheon meadia var. a	W. H. Brewer			unknown			Comment

8/19/2014  
 06 24 2014  
 07 19 2013  
 07 24 2012  
 Jul 25 2012

# Consortium of Pacific Northwest Herbaria



## Specimen Label Data

Generated from the Consortium of Pacific Northwest Herbaria Database

July 12, 2015 at 6:07 pm

<http://www.pnwherbaria.org/>

Specimen records: 213

Images: 74

---

### Search Parameters:

**Label Query 1:** (Genus = "Dodecatheon"Species = "alpinum"including synonyms).

**Options:** exclude cultivated specimens.

Primulaceae

U.S.A.

*Dodecatheon alpinum* (A. Gray) Greene

JACKSON COUNTY:

Misleading coordinates given only to nearest degree.

Gerald Hellinger s.n.

Herbarium: BLMMD, Accession: 436



Primulaceae

ALASKA, U.S.A.

*Dodecatheon alpinum* (A. Gray) Greene

Kiana.  
Among willows. Phenology: Flowers.

Orah Dee Clark s.n.

19 Jun 1937

Herbarium: WWB, Accession: 1144



Primulaceae

U.S.A.

*Dodecatheon alpinum* (A. Gray) Greene

[No locality given]  
Phenology: Flowers.

Lelia Crooks s.n.

1 May

Herbarium: WCW, Accession: 5388



Primulaceae

BRITISH COLUMBIA, CANADA

*Dodecatheon alpinum* (A. Gray) Greene

Vancouver Island: Comox-Strathcona  
Regional District: Forbidden Plateau.  
Streams and boggy meadow.  
Phenology: Flowers.

Katherine I. Beamish 50-111

17 Aug 1950

Herbarium: ID, Accession: 148574,  
Barcode: ID101011



Primulaceae

ALASKA, U.S.A.

*Dodecatheon alpinum* (A. Gray) Greene *alpinum*

Petersburg.  
Acid bog.  
[http://bridge.botany.ubc.ca/herbarium/details.php?db=vwsp.fmp12&layout=vwsp\\_web\\_details&recid=143561&ass\\_num=V224698](http://bridge.botany.ubc.ca/herbarium/details.php?db=vwsp.fmp12&layout=vwsp_web_details&recid=143561&ass_num=V224698).

W.C. Frohne 49-94 Herbarium: UBC, Accession: ~~V224699~~ V224699

Primulaceae

ALASKA, U.S.A.

*Dodecatheon alpinum* (A. Gray) Greene *alpinum*

Juneau, Douglas Island.  
Elev. 1000 ft  
Bog.  
[http://bridge.botany.ubc.ca/herbarium/details.php?db=vwsp.fmp12&layout=vwsp\\_web\\_details&recid=143562&ass\\_num=V224699](http://bridge.botany.ubc.ca/herbarium/details.php?db=vwsp.fmp12&layout=vwsp_web_details&recid=143562&ass_num=V224699).

W.C. Frohne 49-322 26 Jul 1949  
Herbarium: UBC, Accession: V224699

Primulaceae

CALIFORNIA, U.S.A.

*Dodecatheon alpinum* (A. Gray) Greene

MODOC COUNTY:  
Pine Creek Basin, 2 mi. SW of Warren  
Peak, Warner Mts.  
Elev. 7000 ft.  
Moist marsh meadow. Phenology:  
Flowers and Fruits.

Frances D. Payne 65

7 Jul 1929

Herbarium: ID, Accession: 87208,  
Barcode: ID100612



Primulaceae

CALIFORNIA, U.S.A.

*Dodecatheon alpinum* (A. Gray) Greene

ALPINE COUNTY:  
Pacific Valley.  
Elev. 8000 ft.  
Phenology: Flowers.

**W. L. Jepson 10163**

13 Aug 1923

Herbarium: ID, Accession: 87216,  
Barcode: ID100607



Primulaceae

CALIFORNIA, U.S.A.

*Dodecatheon alpinum* (A. Gray) Greene

Kern Cayon, East Fork.  
Meadow. Phenology: Fruits.

**W. L. Jepson 5046**

18 Jul 1912

Herbarium: ID, Accession: 87207,  
Barcode: ID100610



Primulaceae

CALIFORNIA, U.S.A.

*Dodecatheon alpinum* (A. Gray) Greene

ALPINE COUNTY:  
Pacific Valley.  
Elev. 8000 ft.  
Phenology: Flowers and Fruits.

**W. L. Jepson 10163**

13 Aug 1923

Herbarium: ID, Accession: 87217,  
Barcode: ID100608



Primulaceae

CALIFORNIA, U.S.A.

*Dodecatheon alpinum* (A. Gray) Greene

LASSEN COUNTY:  
Mt. Lassen.  
Elev. 6000 ft.  
Wet, alpine meadows. Phenology:  
Flowers.

**V. Allen 36A171**

10 Jul 1936

Herbarium: ID, Accession: 6447,  
Barcode: ID101012



Primulaceae

CALIFORNIA, U.S.A.

*Dodecatheon alpinum* (A. Gray) Greene

RIVERSIDE COUNTY:  
San Jacinto Mountains, Round Valley.  
Elev. 9100 ft.  
Phenology: Fruits.

**Carl V. Meyer 560**

27 Jul 1928

Herbarium: ID, Accession: 87213,  
Barcode: ID100609



Primulaceae

CALIFORNIA, U.S.A.

*Dodecatheon alpinum* (A. Gray) Greene

TUOLUMNE COUNTY:  
Sierra Nevada.  
Elev. 9000 feet  
Origin: N.

**A.B. Bevans s.n.**

1 Jul 1924

Herbarium: LEA

Primulaceae

CALIFORNIA, U.S.A.

*Dodecatheon alpinum* (A. Gray) Greene *alpinum*

Eldorado County, south of Meyers.  
Elev. 7000 ft.  
In wet meadow. Abundant.

[Http://bridge.botany.ubc.ca/herbarium/details.php?db=vwsp.fmp12&ayout=vwsp\\_web\\_details&recid=174957&ass\\_num=V65677](http://bridge.botany.ubc.ca/herbarium/details.php?db=vwsp.fmp12&ayout=vwsp_web_details&recid=174957&ass_num=V65677).

**W.C. McCalla 6246**

17 Jun 1940

Herbarium: UBC, Accession: V65677

Primulaceae

CALIFORNIA, U.S.A.

*Dodecatheon alpinum* (A. Gray) Greene *alpinum*

Sierra Nevada, Eldorado County, Lake Tahoe region, Dicks Lake, one-half mile below lake.

Elev. 9000 ft

Http://bridge.botany.ubc.ca/herbarium/details.php?db=vwsp.fmp12&ayout=vwsp\_web\_details&recid=174960&ass\_num=V53562.

**Annie M. Alexander 3512**  
with Louise Kellogg

27 Aug 1943  
Herbarium: UBC, Accession: V53562

Primulaceae

CALIFORNIA, U.S.A.

*Dodecatheon alpinum* (A. Gray) Greene *alpinum*

Trinity County, Mount Eddy west side, along Pacific Crest Trail, around Deadfall Lakes.

Elev. ca. 7000 ft

Moist subalpine meadows. Common.

Http://bridge.botany.ubc.ca/herbarium/details.php?db=vwsp.fmp12&ayout=vwsp\_web\_details&recid=92300&ass\_num=V72260.

**Gerald B. Straley 7381**

23 Jul 1992  
Herbarium: UBC, Accession: V72260

Primulaceae

CALIFORNIA, U.S.A.

*Dodecatheon alpinum* (A. Gray) Greene

SAN BERNARDINO COUNTY:  
Below Dollar Lake, San Gorgonio Wilderness.

Elev. 8500 ft.

Wet meadow. In Jeffrey pine and white fir forest. Phenology: Flowers.

**J. Sauer 5623**  
with J. O'Leary

13 Jul 1974

Herbarium: WCW, Accession: 12748



Primulaceae

COLORADO, U.S.A.

*Dodecatheon alpinum* (A. Gray) Greene

GUNNISON COUNTY:  
1 mile above lake Irwin Scarp Ridge. Elk Mountains. East River drainage area.

Elev. 11500 ft.

Scree grassy slope. Southeast slope. Rocky loam. Phenology: Flowers.

**C. S. Dorsett 70**

11 Jul 1973

Herbarium: WCW, Accession: 8439



Primulaceae

IDAHO, U.S.A.

*Dodecatheon alpinum* (A. Gray) Greene

BEAR LAKE COUNTY:  
Sherman Peak Area. Follow North Canyon Rd. (Forest Road 401) from Hwy 36 near E entrance to Emmigration Canyon. At intersection of Bartlett Lake and North Canyon Rd. (1.9 mi. from Hwy 36), go W on N Canyon Rd. past Mill Hollow Rd. At 4.7 mi. from Hwy 36 turn N at Meadow Creek (FR 425). Stop along Meadow Creek, 0.3 mi. N of North Canyon Rd. (5.0 from start). Site SP#1.

Elev. 2175 m.

42° 23' 59.6" N, 111° 33' 13.8" W;  
WGS 84, uncertainty 250 m., GPS,  
Georef'd by Charles F. Williams

Mixed conifer forest of subalpine fir, Douglas fir, lodgepole pine, and aspen mixed with Artemisia tridentata ssp. vaseyana and snowberry. Substrate sloping. Rhizomes & Fibrous roots; basal leaves with petioles; corolla ~ 3-4 mm. Phenology: Flowers & Fruits.



**Don Mansfield 12-570**

with Bob McCoy, Brittni Brown, Chris Davidson, Sharon Christoph

13 Jul 2012

Herbarium: CIC, Accession: 46859

Primulaceae

IDAHO, U.S.A.

*Dodecatheon alpinum* (A. Gray) Greene

BONNER COUNTY:  
La Clede.

Moist rock cliff. Phenology: Fruits.

**J. H. Christ 2414**

10 May 1933

Herbarium: ID, Accession: 43346,  
Barcode: ID100611





Primulaceae

IDAHO, U.S.A.

*Dodecatheon alpinum* (A. Gray) Greene

ADAMS COUNTY:

Weiser Forest. Kleinschmidt Grade.

Elev. 1800 ft.

T20 N R4W S22

Slope: 75% N.W. Soil: Coarse Gravel Loose. Type: Open All. Principal association Balsom Root, Idaho Blue Grass. Use: Ungrazed Distribution: Open Grass ranges. Abundance: Plentiful. C.&H. 4/16 to 6/1. 10/15 to 11/31. Herding. Other data: 7 to 10" Flowering period: 4/15 Period of seed dissemination: 7/1. Phenology: Fruits.

**Vernon M. Brewer 1**

9 Apr 1920

Herbarium: ID, Accession: 155861,

Barcode: ID100613



Primulaceae

IDAHO, U.S.A.

*Dodecatheon alpinum* (A. Gray) Greene

LEMHI COUNTY:

Head of Mirror Lake Drainage, ca 3/4 miles south of Mirror Lake. Bighorn Crags, Cobalt Rd, Salmon National Forest.

Elev. 8800 ft.

Granitic ledges & sandy soils among boulders, Bighorn Crags, Cobalt Rd, Salmon National Forest. Phenology: Fruits.

**Duane Atwood 14150**

1 Aug 1990

Herbarium: ID, Accession: 101913,

Barcode: ID100616



Primulaceae

IDAHO, U.S.A.

*Dodecatheon alpinum* (A. Gray) Greene

LEMHI COUNTY:

Peak at the head of Wilson Creek. Bighorn Crags, Salmon National Forest.

Elev. 9220 ft.

T21N R16E S22 SW

Alpine fell fields on granite sandy-gravel soils. Phenology: Fruits.

**Duane Atwood 14027**

30 Jul 1990

Herbarium: ID, Accession: 104464,

Barcode: ID100614



Primulaceae

NEVADA, U.S.A.

*Dodecatheon alpinum* (A. Gray) Greene

ELKO COUNTY:

Three Creek Trailhead at edge of Jarbidge Wilderness, 11 miles south of Murphy Hot Springs, ID, at end of Dave Creek Rd.

Elev. 7935 ft.

41.8859° N, 115.3567° W; Georef'd by CIC Staff

In wetland meadow/seep at edge of subalpine fir forest with Carex spp. Juncus spp., Bistorta bistortoides, Wyethia spp., and Dodecatheon sp.

**D. Mansfield 08391**

with M. Markin

30 Jun 2008

Herbarium: CIC, Accession: 35904



Primulaceae

IDAHO, U.S.A.

*Dodecatheon alpinum* (A. Gray) Greene

IDAHO COUNTY:

Salmon Canyon, Swamp Angel Lake.

T23N

Boggy area surrounding lake.

Phenology: Fruits.

**Holdaway 160**

9 Jul 1986

Herbarium: ID, Accession: 94647,

Barcode: ID100615



Primulaceae

NEVADA, U.S.A.

*Dodecatheon alpinum* (A. Gray) Greene

ELKO COUNTY:

About 3 miles above turn off to Pine Creek Campground from Jarbidge en route to Elko.

Elev. 8100 ft.

41° 50.046' N, 115° 27.284' W; T46N R58E S31; Georef'd by CIC Staff

In subalpine meadow with Booth's and Geyer's willows, Pedicularis, Epilobium, Mimulus, Potentilla, Agrostis, Deschampsia, and Luzula.

**D. Mansfield 04305**

7 Jul 2004

Herbarium: CIC, Accession: 32435



Primulaceae

NEVADA, U.S.A.

*Dodecatheon alpinum* (A. Gray) Greene

## ELKO COUNTY:

In large basin of upper Dave Creek/Jack Creek, above east tributary of Jacks Creek, about 1 mile N of Jarbidge Wilderness and 11 miles south of Murphy Hot Springs, ID, on Dave Creek Rd.

Elev. 8100 ft.

41.8824° N, 115.3707° W; Georef'd by CIC Staff

In seep on west side of creek with *Carex* spp., *Eleocharis* spp., *Juncus* spp. *Limnorchis* sp., and *Epilobium* sp.

**D. Mansfield 08423**

with M. Markin

1 Jul 2008

Herbarium: CIC, Accession: 35935



Primulaceae

NEVADA, U.S.A.

*Dodecatheon alpinum* (A. Gray) Greene

## ORMSBY COUNTY:

Divide, 1 mi. W of Snow Valley Peak, 1 mi. S of Marlette Lake, Sierra Nevada Range.

Marshy mountain, spring banks.

Subalpine belt. Corolla bright lavender, ringed maroon & yellow. Phenology: Flowers.

**Percy Train 3211**

7 Jul 1939

Herbarium: ID, Accession: 35358, Barcode: ID101013



Primulaceae

NEVADA, U.S.A.

*Dodecatheon alpinum* (A. Gray) Greene

## ELKO COUNTY:

Jarbidge Mountains, Bourbon Spring south of Gods Pocket Peak, along the "high trail" from Hummingbird Spring.

Elev. 9000 ft.

T45N R59E S22

Seepage areas. Plants growing in about seepage, locally common. Phenology: Flowers.

**Arnold Tiehm 10777**

15 Jul 1986

Herbarium: ID, Accession: 101195, Barcode: ID100597



Primulaceae

NEVADA, U.S.A.

*Dodecatheon alpinum* (A. Gray) Greene *alpinum*

Rose Mountain Road.

Elev. 8400 ft

Saddle between two summits, wet meadow.

[Http://bridge.botany.ubc.ca/herbarium/details.php?db=vwsp.fmp12&layout=vwsp\\_web\\_details&recid=174958&ass\\_num=V65671](http://bridge.botany.ubc.ca/herbarium/details.php?db=vwsp.fmp12&layout=vwsp_web_details&recid=174958&ass_num=V65671).

**W.C. McCalla 6273**

20 Jun 1940

Herbarium: UBC, Accession: V65671

Primulaceae

OREGON, U.S.A.

*Dodecatheon alpinum* (A. Gray) Greene

## HARNEY COUNTY:

Steens Mtn, N side of Wildhorse Lake.

Elev. 8600 ft.

T33S R33E

Wet meadows around streams & springs; shallow turf on basalt rocks Phenology: Flowers.

**Barbara Ertter 3169**

with J. Strachan

17 Jul 1979

Herbarium: CIC, Accession: 13192



Primulaceae

NEVADA, U.S.A.

*Dodecatheon alpinum* (A. Gray) Greene

## ELKO COUNTY:

East Humboldt Range, ridge WNW of Angel Lake at the NE end of the range.

Elev. 9200 ft.

T36N R61E S4

Moist areas along the creeks.

Phenology: Flowers.

**Arnold Tiehm 10795**

20 Jul 1986

Herbarium: ID, Accession: 105111, Barcode: ID100599



Primulaceae

OREGON, U.S.A.

*Dodecatheon alpinum* (A. Gray) Greene

HARNEY COUNTY:  
Steens Mountain; at head of Fish Lake  
Elev. 7375 ft.  
T32.5S R33E S29 NE 1/4  
In a wet meadow Phenology: Flowers.

**Don Mansfield 91-319**

22 Jul 1991

Herbarium: CIC, Accession: 23044



Primulaceae

OREGON, U.S.A.

*Dodecatheon alpinum* (A. Gray) Greene

HARNEY COUNTY:  
North of Loop Rd. 10.2 mi. from Fish  
Lake; Steens Mountain  
Elev. 8600 ft.  
T33S R33E S14  
Found on slow-slope. Wet, rich soil.  
Phenology: Flowers.

**Tate Phillips 14**

23 Sep 1995

Herbarium: CIC, Accession: 26063



Primulaceae

OREGON, U.S.A.

*Dodecatheon alpinum* (A. Gray) Greene

HARNEY COUNTY:  
Upper Little Blitzen Cirque, Steens  
Mountain  
Elev. 8400 ft.  
T33S R33E S14 SW 1/4  
Steep N. facing slope. Beside melting  
snowpack; very wet ground Phenology:  
Flowers.

**Douglas Maude 13**  
with Dan Graber

18 Sep 1993

Herbarium: CIC, Accession: 24934



Primulaceae

OREGON, U.S.A.

*Dodecatheon alpinum* (A. Gray) Greene

HARNEY COUNTY:  
10.2 mi. from Fish Lake towards the  
summit on Steens Mountain Rd.  
Elev. 8600 ft.  
T33S R33E S14 W 1/2  
Very wet, slightly flooded bank of  
meadow creek Phenology: Flowers.

**Natalie Wight 12**

23 Sep 1995

Herbarium: CIC, Accession: 26113



Primulaceae

OREGON, U.S.A.

*Dodecatheon alpinum* (A. Gray) Greene

HARNEY COUNTY:  
Halfway down from Steens summit  
ridge to Wildhorse lake; Steens  
Mountain  
Elev. 8700 ft.  
T33S R33E S35 NE 1/4  
In seep of small creek Phenology:  
Flowers.

**Don Mansfield 94-49**

26 Jul 1994

Herbarium: CIC, Accession: 25509



Primulaceae

OREGON, U.S.A.

*Dodecatheon alpinum* (A. Gray) Greene

HARNEY COUNTY:  
Follow Steens Mnt. loop from French  
Glen heading east towards little Blitzen  
gorge. After gorge come to a three way  
junction of East rim, Wild horse and  
Steens rd. Follow S. Steens road one  
mile.  
Elev. 6000 ft.  
T33S R33E S14 SE  
High alpine meadow with creek running  
down center. On either side volcanic  
rock and gravelly bank. Phenology:  
Flowers.

**Charles Baun 47**

19 Nov 1997

Herbarium: CIC, Accession: 27198



Primulaceae

OREGON, U.S.A.

*Dodecatheon alpinum* (A. Gray) Greene

LAKE COUNTY:  
Along Mud Creek immediately below  
Bull Prairie.  
Elev. 6400 ft.  
T38S R21E S11  
Wet Meadows. Phenology: Flowers.

**D. H. Wagner 1423**

11 Jul 1977

Herbarium: CIC, Accession: 28878



Primulaceae

OREGON, U.S.A.

*Dodecatheon alpinum* (A. Gray) Greene

HARNEY COUNTY:  
between Lily Lake and Fish Creek;  
Steens Mountain  
Elev. 7100 ft.  
T33S R32.75E S1 SE1/4  
On S facing sage slope; riparian seep  
Phenology: Flowers.

**Don Mansfield 93-258**

6 Jul 1993

Herbarium: CIC, Accession: 24666



Primulaceae

OREGON, U.S.A.

*Dodecatheon alpinum* (A. Gray) Greene

HARNEY COUNTY:  
Steens Mountain.  
Elev. 2700 m.  
42° 40.5' N, 118° 35.3' W; WGS 84  
North-facing alpine meadows near  
late-lying snowbanks dominated by  
Deschampsia cespitosa and Juncus  
mertensianus. Locally common in wet  
meadow near snow field Phenology:  
Flowers.

**Jessie Johanson 07-1**

21 Jul 2007

Herbarium: CIC, Accession: 39972



Primulaceae

OREGON, U.S.A.

*Dodecatheon alpinum* (A. Gray) Greene

LINN COUNTY:  
Near base of Mt. Jefferson.

**J. G. Mackey 1394**

10 Jul 1910

Herbarium: HPSU, Accession: 11122



Primulaceae

OREGON, U.S.A.

*Dodecatheon alpinum* (A. Gray) Greene

HARNEY COUNTY:  
Steens Mountain. Wild Horse Lake.  
Elev. 2560 m.  
42° 37.824' N, 118° 35.265' W  
Lake shore, moist, dominant species:  
Veratrum, Carex, grasses, meadow,  
bistort. Corolla purple violet, yellow at  
base on interior, anthers purple;  
perennial; common in wet drainages.  
Phenology: Flowers.

**J. F. Smith 6942**

with Maria Gerace, Dan Paquette,  
Brienne Cohen, Ryan Miller & Valerie  
Soza

20 Jul 2007

Herbarium: CIC, Accession: 40470,  
WTU Database #183372



Primulaceae

OREGON, U.S.A.

*Dodecatheon alpinum* (A. Gray) Greene

Salmon Butte.  
Elev. 1463 m.  
Flower color: purple. Assoc. species:  
Abies amabilis.

**Marilyn Day MD10**

15 Jul 1979

Herbarium: HPSU, Accession: 4005



Primulaceae

OREGON, U.S.A.

*Dodecatheon alpinum* (A. Gray) Greene

HARNEY COUNTY:  
Steens Mt.; McCoy Creek Meadow.  
Moist soils.

**Janis White 11**

8 Aug 1974

Herbarium: HPSU, Accession: 4770



Primulaceae

OREGON, U.S.A.

*Dodecatheon alpinum* (A. Gray) Greene

JACKSON COUNTY:  
Seven Lakes Basin, Cliff Lake, E shore  
Elev. 6280 ft. / 1915 m.  
42.6518046°, -122.2175117°; T33S R5E R34; uncertainty 500 m.,  
Invalid coordinates (located outside county bounds).  
Origin: N.

**C. Rutherford 80323**

3 Aug 1978

Herbarium: HSC, Accession: 87673

Primulaceae

OREGON, U.S.A.

*Dodecatheon alpinum* (A. Gray) Greene

JACKSON COUNTY:  
Seven Lakes Basin, North Lake  
Elev. 6040 ft. / 1841 m.  
42.6632516°, -122.2245925°; T33S R5E R34; uncertainty 1200  
m., Invalid coordinates (located outside county bounds).  
Origin: N.

**C. Rutherford 70703**

7 Jul 1978

Herbarium: HSC, Accession: 87958

Primulaceae

OREGON, U.S.A.

*Dodecatheon alpinum* (A. Gray) Greene

JOSEPHINE COUNTY:  
Steens Mountains.  
Elev. 9500 ft.  
Streambank.

**Sherry Spencer s.n.**

25 Jul 1987

Herbarium: HPSU, Accession: 7899



Primulaceae

OREGON, U.S.A.

*Dodecatheon alpinum* (A. Gray) Greene

JOSEPHINE COUNTY:  
Upper Biglow Lake,  
Meadow. Phenology: Flowers. Origin:  
Native.

**William H. Baker 284**  
with George C. Ruhle

3 Jul 1949

Herbarium: ID, Accession: 160802,  
Barcode: ID100606



Primulaceae

OREGON, U.S.A.

*Dodecatheon alpinum* (A. Gray) Greene

JOSEPHINE COUNTY:  
[no location given].  
Elev. 3000 ft.  
Soil: muddy soils near bog; exposure:  
N.E.; open. Height: 2.5 dm; erect.  
Assoc. species: Calochortus tolmiei,  
Camassia quamash, Rhododendron  
occidentale; common.

**Stephen Wille s.n.**

12 May 1974

Herbarium: HPSU, Accession: 1941



Primulaceae

OREGON, U.S.A.

*Dodecatheon alpinum* (A. Gray) Greene

JACKSON COUNTY:  
Rogue River National Forest. Oregon  
Highway 230 to FS road 6510 to 6515.  
Two miles south of summit of  
Hershberger Mountain.  
Elev. 5500 ft.  
T29S R03E S27  
Caltha leptosepala, Viola macloskeyi,  
Mimulus tilingii, Claytonia simbrica,  
Juncus spp. Growing in a wet meadow.  
Phenology: Flowers. Origin: Native.

**Calib Baldwin 427**

28 Jun 1994

Herbarium: ID, Accession: 120769,  
Barcode: ID100594



Primulaceae

OREGON, U.S.A.

*Dodecatheon alpinum* (A. Gray) Greene

Crater Lake National Park. Munson  
Meadow below park headquarters.  
Phenology: Flowers. Origin: Native.

**William H. Baker 6153**

21 Jul 1949

Herbarium: ID, Accession: 10762,  
Barcode: ID100602



Primulaceae

OREGON, U.S.A.

*Dodecatheon alpinum* (A. Gray) Greene

Crater Lake National Park. Munson  
Meadow below park headquarters.  
Phenology: Flowers. Origin: Native.

**William H. Baker 6153**

21 Jul 1949

Herbarium: ID, Accession: 51651,  
Barcode: ID100596



Primulaceae

OREGON, U.S.A.

*Dodecatheon alpinum* (A. Gray) Greene

JOSEPHINE COUNTY:  
Above Upper Biglow Lake.  
Meadow. Phenology: Flowers. Origin:  
Native.

**William H. Baker 318**  
with George C. Ruhle

3 Jul 1949

Herbarium: ID, Accession: 14558,  
Barcode: ID100603



Primulaceae

OREGON, U.S.A.

*Dodecatheon alpinum* (A. Gray) Greene

WALLOWA COUNTY:  
Wallowa Whitman National Forest;  
Eagle Cap Wilderness, 2-5 m S of Two  
Pan on trail to Eagle Cap.  
Elev. 8000-8400 ft.  
Meadows dissected by rivers, and  
situated between two mt. ridges.  
Abundant in meadow flowers yellow at  
base, light purple distally. Phenology:  
Flowers. Origin: Native.

**Melinda F. Denton 3321**

15 Jul 1973

Herbarium: ID, Accession: 63776,  
Barcode: ID100600



Primulaceae

OREGON, U.S.A.

*Dodecatheon alpinum* (A. Gray) Greene

WALLOWA COUNTY:  
East Fork (Wallowa River) Trail.  
Elev. 7200 ft.  
T4S R45E S16  
Boggy wet coniferous woods near a  
small stream, with Polemonium  
pulcherrimum and Trifolium  
multipedunculatum. Phenology:  
Flowers. Origin: Native.

**Georgia Mason 5497A**

19 Jul 1962

Herbarium: ID, Accession: 54014,  
Barcode: ID100604



Primulaceae OREGON, U.S.A.

*Dodecatheon alpinum* (A. Gray) Greene

HARNEY COUNTY:  
Headwaters of the S. Fork of Willow  
Creek; along creek at bottom of  
cirque.  
Elev. 9275 ft.  
T33S R34E S18 N 1/2  
Violet inside-out.



**JeriLynn E. Peck 246**

16 Aug 1990

Herbarium: LINN, Accession: 1773

Primulaceae OREGON, U.S.A.

*Dodecatheon alpinum* (A. Gray) Greene

HARNEY COUNTY:  
Steen's Mtn.  
Wet meadow. Polygonum bistortoides and grasses. Origin: N.

**M. J. Williams s.n.** 30 Jul 1983

Herbarium: NY, Barcode: 00223856

Primulaceae OREGON, U.S.A.

*Dodecatheon alpinum* (A. Gray) Greene

HARNEY COUNTY:  
1 mile W of Summit Rd. Jct. heading down Blitzen Gorge.  
Elev. 2719 m.  
42.7°, -118.6°  
Growing on mossy, rocky soil by stream. Origin: N.

**D. Smith s.n.** 23 Sep 1995  
with L. Amos

Herbarium: NY, Barcode: 00223857

Primulaceae OREGON, U.S.A.

*Dodecatheon alpinum* (A. Gray) Greene

HARNEY COUNTY:  
Fish Lake, Steens Mt.  
Marshy places in meadow. Origin: N.

**B. Maguire s.n.** 14 Jun 1946  
with A. H. Holmgren

Herbarium: NY, Barcode: 00223881

Primulaceae OREGON, U.S.A.

*Dodecatheon alpinum* (A. Gray) Greene

HARNEY COUNTY:  
Between Lily Lake and Fish Creek riparian seep.  
Elev. 2164 m.  
S facing sage slope. Origin: N.

**D. H. Mansfield s.n.** 6 Jul 1993

Herbarium: NY, Barcode: 00223882

Primulaceae OREGON, U.S.A.

*Dodecatheon alpinum* (A. Gray) Greene

HARNEY COUNTY:  
Steens Mtns, wet meadows around streams & springs on N side of  
Wildhorse Lake.  
Elev. 2621 m.  
Origin: N.

**B. J. Ertter s.n.** 17 Jul 1979  
with J. Strachan

Herbarium: NY, Barcode: 00223883

Primulaceae OREGON, U.S.A.

*Dodecatheon alpinum* (A. Gray) Greene

LAKE COUNTY:  
Fremont National Forest; Bull Prairie meadow.

**D.C. Ingram 3016** 11 Jul 1929

Herbarium: OSC, Catalog: OSC179745

Primulaceae OREGON, U.S.A.

*Dodecatheon alpinum* (A. Gray) Greene

LAKE COUNTY:  
Fremont National Forest; Currier Camp Ranger Station.  
42.9375°, -121.3125°; uncertainty 739000 m.

**D.C. Ingram 3067** 18 Jul 1929

Herbarium: OSC, Catalog: OSC179847

Primulaceae OREGON, U.S.A.

*Dodecatheon alpinum* (A. Gray) Greene

HARNEY COUNTY:  
along Fish Creek in Fish Creek Gorge on Steens Mountain.  
42.7328°, -118.6488°; uncertainty 805 m.  
Common; purple flowers, 2-6 dm tall.

**Christine C. Lorain-Johnson 583** 31 Jul 1982  
with Paul J. Johnson, W. F

Herbarium: OSC, Catalog: OSC221641

Primulaceae OREGON, U.S.A.

*Dodecatheon alpinum* (A. Gray) Greene

HARNEY COUNTY:  
Stein Mts.; Fish Lake.  
42.7372°, -118.6467°; uncertainty 4828 m.

**H.A. Scullen 469** 9 Jul 1927

Herbarium: OSC, Catalog: OSC29567

Primulaceae OREGON, U.S.A.

*Dodecatheon alpinum* (A. Gray) Greene

Crater Lake.  
43.501°, -119.3052°; uncertainty 739000 m.

**Anderson 53** 1936  
with Simpson

Herbarium: OSC, Catalog: OSC31955

Primulaceae OREGON, U.S.A.

*Dodecatheon alpinum* (A. Gray) Greene

NEEDS RESEARCH COUNTY:  
Huckleberry Mt. R. S.

**F. Sipe s.n.** 4 Jul 1928  
Herbarium: OSC, Catalog: OSC34170

Primulaceae OREGON, U.S.A.

*Dodecatheon alpinum* (A. Gray) Greene

HARNEY COUNTY:  
Steens Mt.  
42.647°, -118.5963°; uncertainty 9656 m.

**K.N. Dahle 24** 25 Apr 1936  
Herbarium: OSC, Catalog: OSC35506

Primulaceae OREGON, U.S.A.

*Dodecatheon alpinum* (A. Gray) Greene

HARNEY COUNTY:  
Stein's Mountain, Fish Lake.  
42.7372°, -118.6467°; uncertainty 4828 m.

**Percy Train s.n.** 26 Jul 1935  
Herbarium: OSC, Catalog: OSC35583

Primulaceae OREGON, U.S.A.

*Dodecatheon alpinum* (A. Gray) Greene

KLAMATH COUNTY:  
Crater Lake.  
42.9093°, -122.1443°; uncertainty 19312 m.

**E.A. Meola 4** Jul 1938  
Herbarium: OSC, Catalog: OSC38038

Primulaceae OREGON, U.S.A.

*Dodecatheon alpinum* (A. Gray) Greene

NEEDS RESEARCH COUNTY:  
Head of Black Rock Cr. 1/4 miles south of Black Rock Lookout.  
Out of range.

**Daisy Overlander s.n.** 10 Aug 1944  
Herbarium: OSC, Catalog: OSC60710

Primulaceae OREGON, U.S.A.

*Dodecatheon alpinum* (A. Gray) Greene

HARNEY COUNTY:  
Fish Lake, Steins Mts., near shore of Fish Lake.  
42.7372°, -118.6467°; uncertainty 4828 m.

**W.E. Lawrence 4323** 11 Jul 1927  
Herbarium: OSC, Catalog: OSC62902

Primulaceae OREGON, U.S.A.

*Dodecatheon alpinum* (A. Gray) Greene

HARNEY COUNTY:  
Fish Lake, Steins Mts.  
42.7372°, -118.6467°; uncertainty 4828 m.

**W.E. Lawrence 4306** 11 Jul 1927  
Herbarium: OSC, Catalog: OSC62919

Primulaceae OREGON, U.S.A.

*Dodecatheon alpinum* (A. Gray) Greene

JOSEPHINE COUNTY:  
Upper Biglow Lake, Oregon Caves National Monument.  
42.0958°, -123.4047°; uncertainty 9656 m.  
Elevation over 4000 ft.

**A. I. Roest s.n.** 12 Jul 1948  
Herbarium: OSC, Catalog: OSC68751

Primulaceae OREGON, U.S.A.

*Dodecatheon alpinum* (A. Gray) Greene

HARNEY COUNTY:  
Fish Creek, Steens Mts.  
42.7463°, -118.7258°; uncertainty 19312 m.

**R.M. Yancey s.n.** 13 Jul 1947  
Herbarium: OSC, Catalog: OSC79319

Primulaceae OREGON, U.S.A.

*Dodecatheon alpinum* (A. Gray) Greene

WALLOWA COUNTY:  
21 miles south, 5 miles east of Lostine.  
45.1876°, -117.2992°; uncertainty 805 m.  
Flowers yellow & black.

**F.W. Sturges 665** 21 Aug 1956  
Herbarium: OSC, Catalog: OSC97351

Primulaceae OREGON, U.S.A.

*Dodecatheon alpinum* (A. Gray) Greene

WALLOWA COUNTY:  
19 miles south, 4 miles east of Lostine; Station 18.  
45.2167°, -117.4666°; uncertainty 805 m.  
Flowers blue to pink with yellow.

**F.W. Sturges 420** 10 Aug 1955  
with P.P. Sturges  
Herbarium: OSC, Catalog: OSC98781

Primulaceae OREGON, U.S.A.

*Dodecatheon alpinum* (A. Gray) Greene

HARNEY COUNTY:  
upper Wildhorse Cr., Steen Mts.

**M.E. Peck 14134** 27 Jun 1925  
Herbarium: OSC, Catalog: WILLU13004



Primulaceae OREGON, U.S.A.

*Dodecatheon alpinum* (A. Gray) Greene

WALLOWA COUNTY:  
upstream above Aneroid Lake; Powder River Mts.

**Roxana S. Ferris 1097** 14 Jul 1919  
with Rena Duthie

Herbarium: OSC, Catalog: WILLU13021

Primulaceae OREGON, U.S.A.

*Dodecatheon alpinum* (A. Gray) Greene

JOSEPHINE COUNTY:  
Head of Anna creek Canyon.  
42.6022°, -123.6512°; uncertainty 4828 m.  
See Jeffreyi v. montanum, in Enptho. [illegible].

**[none] s.n.** 18 Aug 1896

Herbarium: OSC, Catalog: WILLU13568

Primulaceae OREGON, U.S.A.

*Dodecatheon alpinum* (A. Gray) Greene

LAKE COUNTY:  
Forest Camp on Dairy Creek, 35 mi. n.w. of Lakeview.  
42.4763°, -120.684°; uncertainty 1609 m.

**M.E. Peck 15413** 1 Jul 1927

Herbarium: OSC, Catalog: WILLU14865

Primulaceae OREGON, U.S.A.

*Dodecatheon alpinum* (A. Gray) Greene

LAKE COUNTY:  
Crane Mt.; 12 mi. s.e. of Lakeview.  
42.0628°, -120.2397°; uncertainty 1609 m.

**M.E. Peck 15597** 11 Jul 1927

Herbarium: OSC, Catalog: WILLU14866

Primulaceae OREGON, U.S.A.

*Dodecatheon alpinum* (A. Gray) Greene

JACKSON COUNTY:  
summit of Cascades, east of Medford.  
42.3273°, -122.8527°; uncertainty 9656 m.

**J.H. Heckner s.n.** Jun 1927

Herbarium: OSC, Catalog: WILLU14867

Primulaceae OREGON, U.S.A.

*Dodecatheon alpinum* (A. Gray) Greene

KLAMATH COUNTY:  
5 mi. S of Lake of Woods.  
42.3061°, -122.2111°; uncertainty 4828 m.

**M.E. Peck 16653** 5 Jul 1931

Herbarium: OSC, Catalog: WILLU16833

Primulaceae OREGON, U.S.A.

*Dodecatheon alpinum* (A. Gray) Greene

WALLOWA COUNTY:  
Jackson L.  
45.2516°, -117.4082°; uncertainty 805 m.

**M.E. Peck 17693** 16 Jul 1933

Herbarium: OSC, Catalog: WILLU16983

Primulaceae OREGON, U.S.A.

*Dodecatheon alpinum* (A. Gray) Greene

LAKE COUNTY:  
Crane Mt. near Lakeview.  
42.0628°, -120.2397°; uncertainty 1609 m.  
Elevation: 5000-8000 feet.

**J.W. Thompson 13 226** 11 Jul 1936

Herbarium: OSC, Catalog: WILLU20574

Primulaceae OREGON, U.S.A.

*Dodecatheon alpinum* (A. Gray) Greene

BAKER COUNTY:  
Wallowa Mts. near Cornucopia.  
45.0083°, -117.1917°; uncertainty 402 m.

**J.W. Thompson 13 334** 18 Jul 1936

Herbarium: OSC, Catalog: WILLU20575

Primulaceae OREGON, U.S.A.

*Dodecatheon alpinum* (A. Gray) Greene

WALLOWA COUNTY:  
canyon of upper Hurricane Cr.  
45.2347°, -117.3172°; uncertainty 9656 m.

**M.E. Peck 22525** 23 Jul 1944

Herbarium: OSC, Catalog: WILLU25589

Primulaceae OREGON, U.S.A.

*Dodecatheon alpinum* (A. Gray) Greene

HARNEY COUNTY:  
Stein Mts.  
42.647°, -118.5963°; uncertainty 9656 m.

**W.L. Finley s.n.** 20 Jul 1912

Herbarium: OSC, Catalog: WILLU2586

Primulaceae OREGON, U.S.A.

*Dodecatheon alpinum* (A. Gray) Greene

HOOD RIVER COUNTY:  
near foot of Larch Mt.  
uncertainty 1609 m., Invalid coordinates (located outside county bounds).

**F. McMullen s.n.** 30 Jun 1946  
with S.A. Anderson, W.C. Wilson

Herbarium: OSC, Catalog: WILLU31246D



# Ventura County Locally Important Plant Species Data Form

County of Ventura • Resource Management Agency • Planning Division

800 S. Victoria Avenue, Ventura, CA 93009-1740 • (805) 654-2478 • [ventura.org/rma/planning](http://ventura.org/rma/planning)

**DIRECTIONS:** Please fill out one form for each species you believe should be added to or removed from the Locally Important Plant List. Please provide available locality data and citations for the sources used to support your recommendation that a species either meets the criteria or no longer meets the criteria to be listed as Locally Important.

After completing this form, please click the SUBMIT button and follow the instructions. If you wish to send by FAX or Postal Service, please send completed form to:

**Mark Ogonowski, County of Ventura, RMA-Planning Division L#1740, 800 S. Victoria Avenue, Ventura, CA 93009; [mark.ogonowski@ventura.org](mailto:mark.ogonowski@ventura.org); Fax (805) 654-2509**

Participant(s) completing this form:

Scientific Name:

Common Name:

- 1. Is the plant species declining throughout its range? Please cite the data that supports your statements.**
  
  
  
  
  
  
  
  
  
  
- 2. Are there five (5) or fewer element occurrences<sup>1</sup> of this species in Ventura County? Please cite the data that supports your statements. When referring to a new occurrence not yet documented in the Consortium of California Herbaria or historic county records/collections, please provide a CNDDDB Field Survey Form for that occurrence (CNDDDB Form is found here: [http://www.dfg.ca.gov/biogeodata/cnddb/submitting\\_data\\_to\\_cnddb.asp](http://www.dfg.ca.gov/biogeodata/cnddb/submitting_data_to_cnddb.asp)).**

<sup>1</sup> Element Occurrence for Plants – A population or group of populations found within 0.25 miles and not separated by significant habitat discontinuities.



# Consortium of California Herbaria

Participants News Search About Help Donate

## Search Results — 11 specimen records retrieved (11 records with coordinates)

Results for search: County=VENTURA; Scientific name=Plectritis macrocera (including nomenclatural synonyms); [More information: Jepson Online Interchange](#)

6

### Mapping Options:

[BerkeleyMapper with county and bioregion layers](#)

[BerkeleyMapper without layers.](#)

[KML export](#)

(Note: only records with coordinates are mappable)

### Download Options:


[Select all records](#) · [Select records with coordinates](#)







[Include annotations and voucher information](#)

Please cite data retrieved from this page: Data provided by the participants of the Consortium of California Herbaria ([ucjeps.berkeley.edu/consortium/](http://ucjeps.berkeley.edu/consortium/)). Records are made available under the [CCH Data Use Terms](#).

Click on column header to sort data (\* sorts by family); click in leftmost checkbox to select record. [CCH Help Page](#).

[Turn on yellow flags](#) to show possible range discrepancies. [Read more ...](#)

?	Specimen ID	Determination *	Collector	Collection Date	Collection Number	County	Locality	Elevation in meters	Feedback
	<a href="#">SBBG42024</a>	Plectritis macrocera	H. M. Pollard	May 13 1960		Ventura	N face of Red Mtn, Foster Park		<a href="#">Comment</a>
	<a href="#">SBBG37161</a>	Plectritis macrocera	H. M. Pollard	Apr 24 1962		Ventura	forested N slope of Red Mtn, Foster Park		<a href="#">Comment</a>
	<a href="#">RSA202026</a>	Plectritis macrocera	H. M. Pollard	May 1 1962	s.n. 	Ventura	Borders of grassy open places pm forested north slope of Red Mts. Foster Park.		<a href="#">Comment</a> <a href="#">Read comments</a> Jan 6 2010
	<a href="#">SBBG37158</a>	Plectritis macrocera	H. M. Pollard	May 1 1962		Ventura	N slope of Red Mtn, Foster Park		<a href="#">Comment</a>
	<a href="#">SD71100</a>	Plectritis macrocera	Henry M. Pollard	May 01, 1962	None	Ventura	forested north slope of Red Mountain, Foster Park		<a href="#">Comment</a>
		Plectritis		05 01		Ventura County: Red Mountain,			<a href="#">Comment</a>

<a href="#">UCD137610</a>	macrocera	Henry M. Pollard	1962	s.n.	Ventura	Foster Park	
<a href="#">SBBG42023</a>	Plectritis macrocera	H. M. Pollard	Apr 18 1964		 Ventura	Hermosa Rd, Ojai Valley	<a href="#">Comment</a>
<a href="#">SBBG80609</a>	Plectritis macrocera	C. F. Smith	Apr 19 1973	10498	 Ventura	Quatal Cyn ca. 7 mi E of Hwy 399 in upper Cuyama Valley	<a href="#">Comment</a>
<a href="#">SBBG121372</a>	Plectritis macrocera	R. Burgess, P. Munro, J. Worden	Apr 28 1994	1239	 Ventura	mountainous terrain between Apache Cyn and Long Cyn	<a href="#">Comment</a>
<a href="#">SBBG115016</a>	Plectritis macrocera	R. Burgess, P. Munro	Apr 24 1998	2784	 Ventura	Ballinger Cyn, hills N of Cmpgrd	1341 <a href="#">Comment</a>
<a href="#">SBBG127847</a>	Plectritis macrocera	R. Burgess, P. Munro	Mar 28 2003	5590	 Ventura	Ballinger Cyn, along rd 0.5 mi NE of cmpgrd; upper Cuyama Valley	853  <a href="#">Comment</a>

Copyright © 2010 Regents of the University of California — Database extract updated 5/8/2015

0.06 processing seconds

Primulaceae OREGON, U.S.A.

*Dodecatheon alpinum* (A. Gray) Greene

LINN COUNTY:  
Big Lake, SE [Linn Co.]  
44.3714°, -121.8714°; uncertainty 4828 m.

**Mrs.G.C. Bellinger s.n.** 15 Jun 1958  
Herbarium: OSC, Catalog: WILLU32484

Primulaceae OREGON, U.S.A.

*Dodecatheon alpinum* (A. Gray) Greene

JACKSON COUNTY:  
summit of Mt. Ashland.  
42.0808°, -122.7161°; uncertainty 1609 m.

**M.E. Peck 4597** 15 Jul 1913  
Herbarium: OSC, Catalog: WILLU3727

Primulaceae OREGON, U.S.A.

*Dodecatheon alpinum* (A. Gray) Greene

WALLOWA COUNTY:  
Wallowa Mts. 10 mi. N. of Cornucopia.  
45.1539°, -117.1917°; uncertainty 9656 m.

**M.E. Peck 4598** 3 Sep 1915  
Herbarium: OSC, Catalog: WILLU5196

Primulaceae OREGON, U.S.A.

*Dodecatheon alpinum* (A. Gray) Greene

JACKSON COUNTY:  
summit of Mt. Ashland.  
42.0808°, -122.7161°; uncertainty 1609 m.

**M.E. Peck 4796** 15 Jul 1913  
Herbarium: OSC, Catalog: WILLU5202

Primulaceae OREGON, U.S.A.

*Dodecatheon alpinum* (A. Gray) Greene

JACKSON COUNTY:  
E. slope of Mt. Pitt.  
42.4394°, -122.295°; uncertainty 19312 m.

**M.E. Peck 4600** 25 Aug 1916  
Herbarium: OSC, Catalog: WILLU7256

Primulaceae OREGON, U.S.A.

*Dodecatheon alpinum* (A. Gray) Greene

HARNEY COUNTY:  
Steens Mts.  
42.647°, -118.5963°; uncertainty 9656 m.

**Vernon Bailey s.n.** 3 Jul 1916  
Herbarium: OSC, Catalog: WILLU7258

Primulaceae OREGON, U.S.A.

*Dodecatheon alpinum* (A. Gray) Greene

KLAMATH COUNTY:  
S. rim of Crater Lake.  
42.9018°, -122.095°; uncertainty 19312 m.

**M.E. Peck 4084** 30 Aug 1916  
Herbarium: OSC, Catalog: WILLU7259

Primulaceae OREGON, U.S.A.

*Dodecatheon alpinum* (A. Gray) Greene

LAKE COUNTY:  
along Mud Creek immediately below Bull Prairie.  
42.2836°, -120.2036°; uncertainty 402 m.

**David H. Wagner 1423** 11 Jul 1977  
Herbarium: OSC, Catalog: ORE105737

Primulaceae OREGON, U.S.A.

*Dodecatheon alpinum* (A. Gray) Greene

WALLOWA COUNTY:  
Wallowa Mts.  
45.2358°, -117.3802°; uncertainty 9656 m.

**W.L. Finley s.n.** 12 Aug 1912  
Herbarium: OSC, Catalog: WILLU8264

Primulaceae OREGON, U.S.A.

*Dodecatheon alpinum* (A. Gray) Greene

WALLOWA COUNTY:  
at the foot of the Matterhorn; Ice Lake Meadows.  
45.2312°, -117.2582°; uncertainty 805 m.

**Georgia Mason 1869** 11 Aug 1961  
Herbarium: OSC, Catalog: ORE3028

Primulaceae OREGON, U.S.A.

*Dodecatheon alpinum* (A. Gray) Greene

UNION COUNTY:  
2 mi. north of Boulder Park; bank of eagle Creek.  
45.0868°, -117.3882°; uncertainty 805 m.

**Georgia Mason 5431** 12 Jul 1962  
Herbarium: OSC, Catalog: ORE3029

Primulaceae OREGON, U.S.A.

*Dodecatheon alpinum* (A. Gray) Greene

LAKE COUNTY:  
Fremont National Forest; Finley Corrals Campground and Guard  
Station near Bly; wet stream bank near woods.  
Alt. 1779.0 m; flowers purple.

**Orlin L. Ireland 3368** 26 Jul 1954  
Herbarium: OSC, Catalog: ORE38199

Primulaceae OREGON, U.S.A.

*Dodecatheon alpinum* (A. Gray) Greene

WALLOWA COUNTY:  
Horseshoe Lake, Wallowa Mts.  
45.1997°, -117.2689°; uncertainty 4828 m.

**Lilla Leach 4218** 27 Jul 1931  
Herbarium: OSC, Catalog: ORE70302

Primulaceae OREGON, U.S.A.

*Dodecatheon alpinum* (A. Gray) Greene

NEEDS RESEARCH COUNTY:  
bank of East Eagle Creek.

**W.C. Cusick s.n.** Jun 1907  
Herbarium: OSC, Catalog: ORE70303

Primulaceae OREGON, U.S.A.

*Dodecatheon alpinum* (A. Gray) Greene

NEEDS RESEARCH COUNTY:  
banks of Trout Creek; Powder River Mtns.  
Parts in 4's.

**W.C. Cusick s.n.** Aug 1896  
Herbarium: OSC, Catalog: ORE70304

Primulaceae OREGON, U.S.A.

*Dodecatheon alpinum* (A. Gray) Greene

JACKSON COUNTY:  
top of Ashland Butte.  
42.0914°, -122.7069°; uncertainty 9656 m.

**W.C. Cusick 2890a** 15 Jul 1902  
Herbarium: OSC, Catalog: ORE70308

Primulaceae OREGON, U.S.A.

*Dodecatheon alpinum* (A. Gray) Greene

KLAMATH COUNTY:  
head of Anna Creek Canyon.

**M.W.G. s.n.** 18 Aug 1896  
Herbarium: OSC, Catalog: ORE70309

Primulaceae OREGON, U.S.A.

*Dodecatheon alpinum* (A. Gray) Greene

HARNEY COUNTY:  
Fish Lake, Steins' Mts.  
42.7372°, -118.6467°; uncertainty 4828 m.

**L.F. Henderson 9025** 20 Jul 1927  
Herbarium: OSC, Catalog: ORE70310

Primulaceae OREGON, U.S.A.

*Dodecatheon alpinum* (A. Gray) Greene

LAKE COUNTY:  
Cougar Peak.  
42.3072°, -120.63°; uncertainty 1609 m.

**John B. Leiberg 2830** 3 Aug 1896  
Herbarium: OSC, Catalog: ORE70312

Primulaceae OREGON, U.S.A.

*Dodecatheon alpinum* (A. Gray) Greene

KLAMATH COUNTY:  
head of Anna Creek Canyon.

**M.W.G. s.n.** 18 Aug 1896  
Herbarium: OSC, Catalog: ORE70313

Primulaceae OREGON, U.S.A.

*Dodecatheon alpinum* (A. Gray) Greene

None.  
43.9332°, -120.5538°; uncertainty 739000 m.

**A.R. Sweetser s.n.** 6 Aug 1919  
Herbarium: OSC, Catalog: ORE70314

Primulaceae OREGON, U.S.A.

*Dodecatheon alpinum* (A. Gray) Greene

LAKE COUNTY:  
Bog near Lookout Spring, Abert Rim; north of Lakeview.  
42.4592°, -120.7944°; uncertainty 402 m.

**Roy C. Andrews 563** 5 Jul 1936  
Herbarium: OSC, Catalog: ORE70316

Primulaceae OREGON, U.S.A.

*Dodecatheon alpinum* (A. Gray) Greene

KLAMATH COUNTY:  
Lake-of-the-Woods.  
42.3789°, -122.2111°; uncertainty 402 m.

**Anna Evans 84** 25 May 1931  
Herbarium: OSC, Catalog: ORE70318

Primulaceae OREGON, U.S.A.

*Dodecatheon alpinum* (A. Gray) Greene

KLAMATH OR LAKE COUNTY:  
Finley's Corrals, Gearhart Mt.  
42.4561°, -120.7783°; uncertainty 805 m.

**L. Constance 9803** 25 Jun 1928  
Herbarium: OSC, Catalog: ORE70320

Primulaceae OREGON, U.S.A.

*Dodecatheon alpinum* (A. Gray) Greene

JACKSON OR KLAMATH COUNTY:  
Swamps along the west Boundary of Crater Lake Park.  
42.8997°, -122.1328°; uncertainty 19312 m.  
This has always been given as *D. tetrandrum* but I doubt their separation; can't find Greene's differences.

Lyle Wynd 2346 27 Jul 1928

Herbarium: OSC, Catalog: ORE70321

Primulaceae OREGON, U.S.A.

*Dodecatheon alpinum* (A. Gray) Greene

JACKSON OR KLAMATH COUNTY:  
Crater Lake Park.  
42.8997°, -122.1328°; uncertainty 19312 m.  
I can not find the point of separation that Greene finds. Some *D. tetrandrum* are bulbiferous, some capsules open opercularly, some by teeth, some have crown to root stock, some have bent over root stock.

Lyle Wynd 2053 24 Jun 1928

Herbarium: OSC, Catalog: ORE70322

Primulaceae OREGON, U.S.A.

*Dodecatheon alpinum* (A. Gray) Greene

GRANT COUNTY:  
highest Blue Mtn.  
44.5503°, -118.345°; uncertainty 805 m.  
The form in very wet soil.

W.C. Cusick 1526 1889

Herbarium: OSC, Catalog: ORE70469B

Primulaceae OREGON, U.S.A.

*Dodecatheon alpinum* (A. Gray) Greene

none.  
43.9332°, -120.5538°; uncertainty 739000 m.  
Varying much; sr - lower alt. blooming in early spring.

W.C. Cusick s.n. Herbarium: OSC, Catalog: ORE70528

Primulaceae OREGON, U.S.A.

*Dodecatheon alpinum* (A. Gray) Greene

NEEDS RESEARCH COUNTY:  
Pine Cr.

W.C. Cusick 725 Herbarium: OSC, Catalog: ORE70528C

Primulaceae OREGON, U.S.A.

*Dodecatheon alpinum* (A. Gray) Greene

WALLOWA COUNTY:  
Upper Hurricane Creek Meadow; Wallowa Mountains, south of Enterprise.  
45.2022°, -117.2992°; uncertainty 805 m.

David N. Cole 41 23 Aug 1974

Herbarium: OSC, Catalog: ORE9344

Primulaceae OREGON, U.S.A.

*Dodecatheon alpinum* (A. Gray) Greene

UNION COUNTY:  
Last meadow before Horton Pass, on East Eagle Cr.; bankside of E. E. Cr.  
45.1588°, -117.3176°; uncertainty 805 m.

S.C. Head 1167 8 Jul 1957

Herbarium: OSC, Catalog: OSC100107

Primulaceae OREGON, U.S.A.

*Dodecatheon alpinum* (A. Gray) Greene

WALLOWA COUNTY:  
Trail to Horton Pass; side of E. E. Creek.  
45.1734°, -117.2992°; uncertainty 805 m.  
Abundant.

S.C. Head 1472 13 Aug 1957

Herbarium: OSC, Catalog: OSC100108

Primulaceae OREGON, U.S.A.

*Dodecatheon alpinum* (A. Gray) Greene

BAKER COUNTY:  
1st bog meadow above falls area of Kettle Creek.  
45.059°, -117.2742°; uncertainty 805 m.

S.C. Head 1239 24 Jul 1957

Herbarium: OSC, Catalog: OSC100109

Primulaceae OREGON, U.S.A.

*Dodecatheon alpinum* (A. Gray) Greene

UNION COUNTY:  
1/4 mile north of E. E. Creek Falls.  
45.0872°, -117.3176°; uncertainty 805 m.

S.C. Head 1046 30 Jun 1957

Herbarium: OSC, Catalog: OSC100459

Primulaceae OREGON, U.S.A.

*Dodecatheon alpinum* (A. Gray) Greene

BAKER COUNTY:  
East Eagle Creek Drainage; southeast of Crater Lake 100 yards; edge of bog pond.  
45.059°, -117.2742°; uncertainty 805 m.

S.C. Head 1614 5 Sep 1957

Herbarium: OSC, Catalog: OSC100460

Primulaceae OREGON, U.S.A.

*Dodecatheon alpinum* (A. Gray) Greene

UNION COUNTY:  
East Eagle Creek Drainage; small lake southwest of Hidden Lake.  
45.1381°, -117.3285°; uncertainty 201 m.  
Many.

S.C. Head 1519 14 Aug 1957

Herbarium: OSC, Catalog: OSC100752

Primulaceae OREGON, U.S.A.

*Dodecatheon alpinum* (A. Gray) Greene

WALLOWA COUNTY:

near Wood Lake.

45.3044°, -117.4462°; uncertainty 805 m.

Fls. pink; 4-8 in. high; very common.

**Mrs. L.D. Ferguson 390**

2 Aug 1959

Herbarium: OSC, Catalog: OSC103938

Primulaceae OREGON, U.S.A.

*Dodecatheon alpinum* (A. Gray) Greene

JACKSON COUNTY:

Ashland Peak, Siskiyou Mt. Range, southwest exposure.

42.0865°, -122.7173°; uncertainty 1609 m.

Corolla purplish, banded at the base with white and yellow; uncommon.

**La Rea J. Dennis 565**

5 Jul 1957

Herbarium: OSC, Catalog: OSC105229

Primulaceae OREGON, U.S.A.

*Dodecatheon alpinum* (A. Gray) Greene

MARION COUNTY:

8/10 mile north of Olallie Lake.

44.8181°, -121.7864°; uncertainty 805 m.

**C.L. Hitchcock 20061**

23 Jul 1953

Herbarium: OSC, Catalog: OSC108188

Primulaceae OREGON, U.S.A.

*Dodecatheon alpinum* (A. Gray) Greene

HARNEY COUNTY:

18.5 mi. due ESE of Frenchglen.

42.6923°, -118.5986°; uncertainty 19312 m.

Fls. pinkish purple.

**Charles G. Hansen 636**

16 Aug 1953

Herbarium: OSC, Catalog: OSC109616

Primulaceae OREGON, U.S.A.

*Dodecatheon alpinum* (A. Gray) Greene

UNION COUNTY:

Near Hidden Lake.

45.1444°, -117.3176°; uncertainty 805 m.

**S.C. Head 1306**

25 Jul 1957

Herbarium: OSC, Catalog: OSC112072

Primulaceae OREGON, U.S.A.

*Dodecatheon alpinum* (A. Gray) Greene

WALLOWA COUNTY:

Moccasin Lake.

45.1876°, -117.2787°; uncertainty 805 m.

**Georgia Mason 1491**

3 Aug 1961

Herbarium: OSC, Catalog: OSC124241

Primulaceae OREGON, U.S.A.

*Dodecatheon alpinum* (A. Gray) Greene

WALLOWA COUNTY:

Copper Creek Basin.

45.2022°, -117.3846°; uncertainty 805 m.

**Georgia Mason 6406**

3 Aug 1963

Herbarium: OSC, Catalog: OSC124242

Primulaceae OREGON, U.S.A.

*Dodecatheon alpinum* (A. Gray) Greene

WALLOWA COUNTY:

beside Chimney Lake.

45.2899°, -117.4257°; uncertainty 805 m.

**Georgia Mason 7481**

15 Aug 1965

Herbarium: OSC, Catalog: OSC125665

Primulaceae OREGON, U.S.A.

*Dodecatheon alpinum* (A. Gray) Greene

LAKE COUNTY:

Willow Creek Forestry Camp, Warner Mountains.

42.0984°, -120.2074°; uncertainty 201 m.

**Philip A. Munz 18339**

23 Jun 1973

Herbarium: OSC, Catalog: OSC144429

Primulaceae OREGON, U.S.A.

*Dodecatheon alpinum* (A. Gray) Greene

KLAMATH COUNTY:

Grass Lake, 6 miles from Sevenmile Camp via Seven Lakes trail, 10 mi. w. of Ft. Klamath on Sevenmile Rd; bog at end of lake.

42.6567°, -122.2179°; uncertainty 805 m.

Herb, with light purple (pink) petals.

**V.L. Crosby 294**

25 Jul 1975

Herbarium: OSC, Catalog: OSC146119

Primulaceae OREGON, U.S.A.

*Dodecatheon alpinum* (A. Gray) Greene

WALLOWA COUNTY:

Wallowa Whitman National Forest; Eagle Cap Wilderness, 2-5 m S of Two Pan on trail to Eagle Cap.

45.2085°, -117.3447°; uncertainty 9656 m.

Elevation 8000-8400 feet; abundant in meadows; flowers yellow at base, light purple distally.

**Melinda F. Denton 3321**

15 Jul 1973

Herbarium: OSC, Catalog: OSC146320



Primulaceae OREGON, U.S.A.

*Dodecatheon alpinum* (A. Gray) Greene

LAKE COUNTY:  
on trail #100 in Gearhart Mtn. Wilderness, 2 1/2 mi. NW of Lookout  
Rock, 16 mi. N of Quartz Mtn. at Hwy. 140 on Rd. #366.  
42.4773°, -120.8316°; uncertainty 805 m.  
Petals lt. purple.

**V.L. Crosby 662** 2 Jul 1967  
Herbarium: OSC, Catalog: OSC147640

Primulaceae OREGON, U.S.A.

*Dodecatheon alpinum* (A. Gray) Greene

WALLOWA COUNTY:  
Wallowa Mts., E. Fk. Wallowa River Valley ca. 100 yds. W of Roger  
Lake; 15 1/2 mi. SSE of Enterprise; small wet moss matted bog-like  
opening in subalpine fir forest.  
45.2021°, -117.1965°; uncertainty 805 m.

**Peter F. Stickney 3342** 22 Aug 1975  
Herbarium: OSC, Catalog: OSC151590

Primulaceae OREGON, U.S.A.

*Dodecatheon alpinum* (A. Gray) Greene

BAKER OR WALLOWA COUNTY:  
Joseph-Cornucopia trail.  
&quot;calyx lobes exceeding the capsules.&quot;.

**W. M. Cusick 2316A** 5 Aug 1899  
Herbarium: OSC, Catalog: ORE11623

Primulaceae OREGON, U.S.A.

*Dodecatheon alpinum* (A. Gray) Greene

BAKER COUNTY:  
in the Wallowa Mts., Eagle Creek meadows.  
&quot;Calyx lobes exceeding the capsules.&quot;.

**William C. Cusick 2316B** 2 Sep 1899  
Herbarium: OSC, Catalog: ORE11624

Primulaceae OREGON, U.S.A.

*Dodecatheon alpinum* (A. Gray) Greene

KLAMATH COUNTY:  
Hwy 66, W of Beattie.  
Phenology: Flowers.

**Irene Creso s.n.**  
3 May 1961  
Herbarium: PLU, Accession: 3856



Primulaceae OREGON, U.S.A.

*Dodecatheon alpinum* (A. Gray) Greene

KLAMATH COUNTY:  
Beatty, W of on Hwy 66.

**Irene Creso s.n.**  
3 May 1961  
Herbarium: PSM, Accession: 6674



Primulaceae OREGON, U.S.A.

*Dodecatheon alpinum* (A. Gray) Greene

HOOD RIVER COUNTY:  
Plants of The Mt. Hood area; Hoop  
Loop; Parkdale to "Juniper Knoll".

**H. F. Comber s.n.**  
6 Jul 1966  
Herbarium: REED, Accession: 3616



Primulaceae OREGON, U.S.A.

*Dodecatheon alpinum* (A. Gray) Greene

GRANT COUNTY:  
Blue Mountains: Umatilla National Forest: meadow ca 2.5 air mi S of  
Olive Lake, ca 9 air mi SW of Granite.  
Elev. 6700 ft.  
T9S R34E S28  
Wet meadow dominated by sedges and forbs. Phenology: Fruiting.

**Stuart Markow 12054** 9 Aug 2000  
Herbarium: RM

Primulaceae

OREGON, U.S.A.

*Dodecatheon alpinum* (A. Gray) Greene

CROOK COUNTY:  
Hampton Buttes.  
Alpine Shooting Star. Phenology:  
flowering. Origin: Native.

**M. K. Small 726**

26 Apr 1937

Herbarium: SOC, Accession: 16709



Primulaceae

OREGON, U.S.A.

*Dodecatheon alpinum* (A. Gray) Greene

JACKSON COUNTY:  
near Mt. Ashland, about 1 mile from  
Grouse Gap shelter  
Elev. 6500 ft.  
Moist mt. meadows common; slender,  
erect perennial with 4-petaled purplish  
and yellow bands and reflexed petals  
Phenology: flowering.

**George Guthrie 218**

5 Jul 1980

Herbarium: SOC, Accession: 05018



Primulaceae

OREGON, U.S.A.

*Dodecatheon alpinum* (A. Gray) Greene

LAKE COUNTY:  
Long Creek, Kings Cabin  
Stream bank; shaded; damp  
Associated species: lodgepole pine,  
yellow pine, willow Alpine Shooting  
Star. Phenology: flowering.

**Russell Pengelly 707**

15 Jul 1955

Herbarium: SOC, Accession: 06899



Primulaceae

OREGON, U.S.A.

*Dodecatheon alpinum* (A. Gray) Greene

KLAMATH COUNTY:  
Sky Lakes Basin, N.E. of Margurette L.  
just W. of Trail #3717  
Elev. 6000 ft.  
Small wet meadow Abundant at edges  
of meadow. Phenology: flowering.

**J. Wilson 6**

13 Jul 1974

Herbarium: SOC, Accession: 02445



Primulaceae

OREGON, U.S.A.

*Dodecatheon alpinum* (A. Gray) Greene

JACKSON COUNTY:  
Mt. Ashland, across from Grouse Gap  
shelter  
Elev. 6000 ft.  
Moist meadow Phenology: flowering.

**Terry Boesch s.n.**

28 Jul 1983

Herbarium: SOC, Accession: 06058



Primulaceae

OREGON, U.S.A.

*Dodecatheon alpinum* (A. Gray) Greene

DOUGLAS COUNTY:  
Silent Creek, W. of Diamond Lake,  
bank of spring; wet humus; shady;  
conifer forest; with grasses, mimulus  
not common there Phenology:  
flowering.

**Edith R. McLeod 1338**

31 Jul 1955

Herbarium: SOC, Accession: 06898



Primulaceae

OREGON, U.S.A.

*Dodecatheon alpinum* (A. Gray) Greene

HARNEY COUNTY:

Steens Mountain. Wild Horse Lake.

Elev. 2560 m.

42° 37.824' N, 118° 35.265' W

Lake shore, moist, dominant species: Veratrum, Carex, grasses, meadow, bistort Corolla purple violet, yellow at base on interior, anthers purple; perennial; common in wet drainages. Phenology: Flowers.

**J. F. Smith 6942**

with Maria Gerace, Dan Paquette, Brianne Cohen, Ryan Miller, Valerie Soza

20 Jul 2007

Herbarium: SRP, Accession: 39241, WTU Database #183372



Primulaceae

OREGON, U.S.A.

*Dodecatheon alpinum* (A. Gray) Greene

WALLOWA COUNTY:

Wallowa Mountains. Aneroid and

Minam Lakes.

Phenology: Flowers.

**M. D. Brode s.n.**

20 Jun 1929

Herbarium: WCW, Accession: 1699



Primulaceae

OREGON, U.S.A.

*Dodecatheon alpinum* (A. Gray) Greene

HARNEY COUNTY:

Steens Mountain.

Elev. 8856 ft.

42° 40.5' N, 118° 35.3' W; WGS 84

North-facing alpine meadows near late-lying snowbanks dominated by Deschampsia cespitosa and Juncus mertensianus.; in wet meadow near snow field. Locally common Phenology: Flowers.

**J. Johanson 07-1**

21 Jul 2007

Herbarium: SRP, Accession: 39257, WTU Database #183328



Primulaceae

OREGON, U.S.A.

*Dodecatheon alpinum* (A. Gray) Greene

WALLOWA COUNTY:

In the Wallowa Mountains,

Joesph-Cornucopia trail. Eagle Creek

Meadows.

Common in wet situations. Phenology: Flowers.

**Wm. C. Cusick 2316**

2 Sep 1899

Herbarium: WCW, Accession: 5577



Primulaceae

OREGON, U.S.A.

*Dodecatheon alpinum* (A. Gray) Greene *alpinum*

Crater Lake Park, near administration building.

Wet meadow by stream. Narrow leaved species with bulblets at roots.

[http://bridge.botany.ubc.ca/herbarium/details.php?db=vwsp.fmp12&layout=vwsp\\_web\\_details&recid=174959&ass\\_num=V65100](http://bridge.botany.ubc.ca/herbarium/details.php?db=vwsp.fmp12&layout=vwsp_web_details&recid=174959&ass_num=V65100).

**W.C. McCalla 4960**

Herbarium: UBC, Accession: V65100

Primulaceae

OREGON, U.S.A.

*Dodecatheon alpinum* (A. Gray) Greene

BAKER COUNTY:

Rocky slopes of Wallowa Mts. near Cornucopia.

45.00833° N, 117.19167° W; Estimated

Origin: N.

**J. William Thompson 13334**

18 Jul 1936

Herbarium: WS, Accession: 80769

Primulaceae OREGON, U.S.A.

*Dodecatheon alpinum* (A. Gray) Greene

WALLOWA COUNTY:

North side Mirror Lake, Lake Basin, Wallowa Mts.

Elev. c. 7500 feet

45.17833° N, 117.30806° W; Estimated

Wet granitic sand, edge of meadow. 4-merous, fls. rose-pink. Origin: N.

**L. Constance 1335**

3 Aug 1935

with C. D. Jacobs

Herbarium: WS, Accession: 69110

Primulaceae

OREGON, U.S.A.

*Dodecatheon alpinum* (A. Gray) Greene

LAKE COUNTY:

Freemont National Forest, east of Crane Mountain, off of N.F. Road 3915, near unknown stream.

Elev. 1924 meters

42.0428° N, 120.2006° W; Field measured

Associated taxa: *Pinus contorta*. Abundant of stream side, corolla pink/ purple. Origin: N.

**John J. Schenk 478**

24 Jun 2002

Herbarium: WS, Accession: 367292

Primulaceae

OREGON, U.S.A.

*Dodecatheon alpinum* (A. Gray) Greene

HARNEY COUNTY:

Steens Mountains, Wildhorse Lake.

42.36028° N, 118.70806° W; Estimated

Wet meadow. Origin: N.

**P. J. Mehringer 12**

6 Aug 1979

Herbarium: WS, Accession: 280815

Primulaceae

OREGON, U.S.A.

*Dodecatheon alpinum* (A. Gray) Greene

KLAMATH COUNTY:

Crater Lake National Park, Munson Meadow below the park headquarters.

42.94167° N, 122.15° W; Estimated

Origin: N.

**William H. Baker 6153**

21 Jul 1949

Herbarium: WS, Accession: 195331

Primulaceae

OREGON, U.S.A.

*Dodecatheon alpinum* (A. Gray) Greene

LAKE COUNTY:

Slopes of Crane Mt. near Lakeview.

Elev. 5000-8000 feet

42.18889° N, 120.34472° W; Estimated

Origin: N.

**J. William Thompson 13226**

11 Jul 1936

Herbarium: WS, Accession: 80822

Primulaceae

OREGON, U.S.A.

*Dodecatheon alpinum* (A. Gray) Greene

HARNEY COUNTY:

Marshy places above Fish Lake, Steens Mt.

42.73722° N, 118.64667° W; Estimated

Marshy places. Frequent. Origin: N.

**Bassett Maguire 26449**

14 Jun 1946

with Arthur H. Holmgren

Herbarium: WS, Accession: 169561

Primulaceae

OREGON, U.S.A.

*Dodecatheon alpinum* (A. Gray) Greene

LAKE, KLAMATH COUNTY:

Finley's Corrals, Gearhart Mountain.

42.42278° N, 124.42806° W; Estimated

Edge of a marsh. Lake-Klamath county line. Origin: N.

**L. F. Henderson 9803**

25 Jun 1928

with Lincoln Constance

Herbarium: WS, Accession: 68089

Primulaceae

OREGON, U.S.A.

*Dodecatheon alpinum* (A. Gray) Greene

JACKSON COUNTY:

Ashland Butte.

Elev. 4500 feet

42.19472° N, 122.70833° W; Estimated

Poisoned: Mercuric Chloride. Original label indicated Ash Butte as collection locality; however, 'Ashland Butte, Jackson Co.' was written above original label. Origin: N.

**Cusick 2890**

1902

Herbarium: WS, Accession: 18124

Primulaceae

OREGON, U.S.A.

*Dodecatheon alpinum* (A. Gray) Greene

LAKE COUNTY:

Fremont National Forest. Deadhorse Lake.

Elev. 7281 ft.

42° 33.666' N, 120° 46.829' W; NAD 27, uncertainty 6 m.

Phenology: Flowers. Origin: Native.

**Ken Davis 04-46**

1 Jul 2004

with Ben Legler, Sarah Gage, Wendy Gible, Sharon Birks, Don Knoke

Herbarium: WTU, Accession: 363811

Primulaceae

OREGON, U.S.A.

*Dodecatheon alpinum* (A. Gray) Greene

LAKE COUNTY:

Fremont National Forest. North fork of Sprague River. Sand Hill Campground.

Elev. 6087 ft.

42° 35.619' N, 120° 52.626' W; NAD 27, uncertainty 9 m.

Shelf just above creek. Meadow. Part wet, part dry. With *Salix* sp., *Pinus contorta*, *Betula* sp. Flowers lavender. Phenology: Flowers & Fruits. Origin: Native.

**Ken Davis 04-58**

1 Jul 2004

with Ben Legler, Sarah Gage, Wendy Gible, Sharon Birks, Don Knoke

Herbarium: WTU, Accession: 363790

Primulaceae OREGON, U.S.A.

*Dodecatheon alpinum* (A. Gray) Greene

HARNEY COUNTY:  
Steen Mountains; Canyon of Wild Horse Creek.  
Dry slope. Phenology: Flowers & Fruits. Origin: Native.

**Morton E. Peck 14134** 29 Jun 1925  
Herbarium: WTU, Accession: 23495JWT

Primulaceae OREGON, U.S.A.

*Dodecatheon alpinum* (A. Gray) Greene

KLAMATH COUNTY:  
Crater Lake National Park. Munson Meadow below the Park  
Headquarters.  
Phenology: Flowers. Origin: Native.

**William H. Baker 6153** 21 Jul 1949  
Herbarium: WTU, Accession: 131955

Primulaceae OREGON, U.S.A.

*Dodecatheon alpinum* (A. Gray) Greene

LANE COUNTY:  
Forest Camp on Dairy Creek; thirty-five miles northwest of Lakeview.  
Stream margin. Phenology: Flowers & Fruits. Origin: Native.

**Morton E. Peck 15413** 3 Jul 1927  
Herbarium: WTU, Accession: 23537JWT

Primulaceae OREGON, U.S.A.

*Dodecatheon alpinum* (A. Gray) Greene

WALLOWA COUNTY:  
Wallowa Whitman National Forest; Eagle Cap Wilderness, 2-5 miles  
south of Two Pan on trail to Eagle Cap.  
Elev. 8000-8400 ft.  
Meadows dissected by rivers and situated between two mountain  
ridges. Abundant in meadow, flowers yellow at base, light purple  
distally. Phenology: Flowers. Origin: Native.

**Melinda F. Denton 3321** 15 Jul 1973  
Herbarium: WTU, Accession: 258520

Primulaceae OREGON, U.S.A.

*Dodecatheon alpinum* (A. Gray) Greene

HARNEY COUNTY:  
Around Fish Lake, Steen Mountains.  
Marshy places in meadow, basalt derived soils. Frequent.  
Phenology: Flowers & Fruits. Origin: Native.

**Bassett Maguire 26449** 14 Jun 1946  
with Arthur H. Holmgren  
Herbarium: WTU, Accession: 112114

Primulaceae OREGON, U.S.A.

*Dodecatheon alpinum* (A. Gray) Greene

BAKER COUNTY:  
Rocky slopes of Wallowa Mountains near Cornucopia.  
Rocky slopes. Phenology: Flowers & Fruits. Origin: Native.

**J. William Thompson 13334** 18 Jul 1936  
Herbarium: WTU, Accession: 10808JWT

Primulaceae OREGON, U.S.A.

*Dodecatheon alpinum* (A. Gray) Greene

LAKE COUNTY:  
Crane Mountain near Lakeview.  
Elev. 5000-8000 ft.  
Slopes. Phenology: Flowers & Fruits. Origin: Native.

**J. William Thompson 13226** 11 Jul 1936  
Herbarium: WTU, Accession: 10814JWT

Primulaceae OREGON, U.S.A.

*Dodecatheon alpinum* (A. Gray) Greene

Crater Lake National Park.  
42.940916°, -122.109831°; WGS 84, uncertainty 6072 m., Digital  
Map, Georef'd by Sara Legler  
Phenology: Flowers & Fruits. Origin: Native.

**A. A. Heller 13056** 20 Jul 1918  
Herbarium: WTU, Accession: 88327

Primulaceae OREGON, U.S.A.

*Dodecatheon alpinum* (A. Gray) Greene

KLAMATH COUNTY:  
Slopes of Crater Lake.  
Elev. 5000 ft.  
Moist slopes. Phenology: Flowers. Origin: Native.

**J. William Thompson 12230 1/2** 21 Jul 1935  
Herbarium: WTU, Accession: 20170JWT

Primulaceae OREGON, U.S.A.

*Dodecatheon alpinum* (A. Gray) Greene

WALLOWA COUNTY:  
Valley of East Lostine River; 1.5 miles northwest of Mirror Lake;  
Wallowa Mountains.  
T4S R44E  
Along stream. Phenology: Flowers & Fruits. Origin: Native.

**C. L. Hitchcock 21449** 30 Jul 1957  
with C. V. Muhlick  
Herbarium: WTU, Accession: 209337

Primulaceae OREGON, U.S.A.

*Dodecatheon alpinum* (A. Gray) Greene

Eagle Cap Wilderness. Wallowa-Whitman National Forest. At Echo Lake.

Elev. 7600 ft.

In moist meadow, in associated with *Allium validum*, *Carex* spp., *Pedicularis groenlandica*, *Habenaria saccata*. Common. Phenology: Flowers & Fruits. Origin: Native.

**Brenda Bafus 332** 21 Jul 1979

Herbarium: WTU, Accession: 278633

Primulaceae OREGON, U.S.A.

*Dodecatheon alpinum* (A. Gray) Greene

KLAMATH COUNTY:

Crater Lake National Park. Munson Meadow below the Park Headquarters.

Phenology: Flowers & Fruits. Origin: Native.

**William H. Baker 6153** 21 Jul 1949

Herbarium: WTU, Accession: 302573

Primulaceae OREGON, U.S.A.

*Dodecatheon alpinum* (A. Gray) Greene

JOSEPHINE COUNTY:

Oregon Caves National Monument; Upper Biglow Lake. Meadow above lake. Phenology: Flowers & Fruits. Origin: Native.

**William H. Baker 318** 3 Jul 1949  
with George C. Ruhle

Herbarium: WTU, Accession: 298416

Primulaceae OREGON, U.S.A.

*Dodecatheon alpinum* (A. Gray) Greene

WASCO COUNTY:

Fifteen Mile Meadow, Mount Hood National Forest.

Elev. 4500 ft.

Phenology: Flowers. Origin: Native.

**G. N. Jones 4126** 19 Jul 1933

Herbarium: WTU, Accession: 28224

Primulaceae OREGON, U.S.A.

*Dodecatheon alpinum* (A. Gray) Greene

DESCHUTES COUNTY:

6 miles west of MacKenzie Pass.

Elev. 4800 ft.

Meadowland. Phenology: Flowers. Origin: Native.

**C. L. Hitchcock 4857** 22 Jun 1939  
with J. S. Martin

Herbarium: WTU, Accession: 54323

Primulaceae OREGON, U.S.A.

*Dodecatheon alpinum* (A. Gray) Greene

WALLOWA COUNTY:

Horseshoe Lake, Wallowa Mts.

Phenology: Flowers. Origin: Native.

**Lilla Leach 4218** 27 Jul 1931

Herbarium: WTU, Accession: 266301

Primulaceae OREGON, U.S.A.

*Dodecatheon alpinum* (A. Gray) Greene

MARION COUNTY:

8/10 mile north of Olallie Lake.

In moist meadow. Phenology: Flowers. Origin: Native.

**C. L. Hitchcock 20061** 23 Jul 1953

Herbarium: WTU, Accession: 152663

Primulaceae OREGON, U.S.A.

*Dodecatheon alpinum* (A. Gray) Greene

Mc. Kenzie Pass.

Phenology: Flowers. Origin: Native.

**G. M. Powell s.n.** 29 Jun 1936

Herbarium: WTU, Accession: 73810

Primulaceae OREGON, U.S.A.

*Dodecatheon alpinum* (A. Gray) Greene

WALLOWA COUNTY:

Head of east Fork Lostine River, Wallowa National Forest.

In meadows. Phenology: Flowers. Origin: Native.

**A. R. Kruckeberg 2427** 21 Jul 1950

Herbarium: WTU, Accession: 149793

Primulaceae OREGON, U.S.A.

*Dodecatheon alpinum* (A. Gray) Greene

HARNEY COUNTY:

Steens Mountain.

Elev. 8856 ft.

42° 40.5' N, 118° 35.3' W; WGS 84

North-facing alpine meadows near late-lying snowbanks dominated by *Deschampsia cespitosa* and *Juncus mertensianus*. Locally common in wet meadow near snow field. Phenology: Flowers. Origin: Native.

**Jessie Johanson 07-1** 21 Jul 2007

Herbarium: WTU, Accession: 397584

Primulaceae

OREGON, U.S.A.

*Dodecatheon alpinum* (A. Gray) Greene

HARNEY COUNTY:

Steens Mountain. Wild Horse Lake.

Elev. 8400 ft.

42° 37.824' N, 118° 35.265' W

Lake shore, moist, dominant species: Veratrum, Carex, grasses, meadow, bistort. Corolla purple violet, yellow at base on interior, anthers purple; perennial; common in wet drainages. Phenology: Flowers. Origin: Native.

**J. F. Smith 6942**

20 Jul 2007

with Maria Gerace, Dan Paquette, Brianne Cohen, Ryan Miller, Valerie Soza

Herbarium: WTU, Accession: 396073

Primulaceae

OREGON, U.S.A.

*Dodecatheon alpinum* (A. Gray) Greene

WALLOWA COUNTY:

Wallowa-Whitman National Forest. Bonny Lake.

Elev. 7837 ft.

45° 11.025' N, 117° 9.617' W

Open wet meadows, bordered by scattered mixed conifer forest (mostly *Abies lasiocarpa*). Steep moisture gradient to dry rocky slope, west-facing, variable 5 to 25 degrees. Sphagnum mat. Phenology: Flowers. Origin: Native.

**Don Knoke 194**

20 Jul 2002

with Ben Legler, Dick Olmstead

Herbarium: WTU, Accession: 361137

Primulaceae

OREGON, U.S.A.

*Dodecatheon alpinum* (A. Gray) Greene

WALLOWA COUNTY:

Wallowa-Whitman National Forest. Bonny Lake.

Elev. 7837 ft.

45° 11.025' N, 117° 9.617' W

Open wet meadows, bordered by scattered mixed conifer forest (mostly *Abies lasiocarpa*). Steep moisture gradient to dry rocky slope, west-facing, variable 5 to 25 degrees. Phenology: Flowers. Origin: Native.

**Don Knoke 222**

20 Jul 2002

with Ben Legler, Dick Olmstead

Herbarium: WTU, Accession: 360503

Primulaceae

UTAH, U.S.A.

*Dodecatheon alpinum* (A. Gray) Greene

SUMMIT COUNTY:

Wasatch Cache National Forest, inlet to Star Lake, 2.1 air miles west of Bald Mountain Overlook.

Elev. 10000 ft.

40.6921° N, 109.9441° W

Along a boggy stream with *Carex* ssp., *Spiranthes romanzoffiana porrifolia*, *Swertia perennis*. Slope 0, Aspect level. Common name: Alpine shooting star. Phenology: Flowers.

**Michael R. Hays 443**

16 Jul 1988

Herbarium: ID, Accession: 130463, Barcode: ID100593



Primulaceae

UTAH, U.S.A.

*Dodecatheon alpinum* (A. Gray) Greene

UINTAH COUNTY:

Lake Shore Basin, .7 mi SW of Leidy Peak, Uinta Mountains.

Elev. 10875 ft.

T1S R19E S6 NW, SW

Moist sub-alpine meadow community, quartzite substrate. Phenology: Flowers.

**A. Huber 2821**

9 Aug 1995

Herbarium: ID, Accession: 128380, Barcode: ID100595



Primulaceae

UTAH, U.S.A.

*Dodecatheon alpinum* (A. Gray) Greene

Wasatch Forest.

Rocky soils. Phenology: Flowers.

**Morgan Park 16**

21 Jul 1920

Herbarium: ID, Accession: 4012, Barcode: ID100601



Primulaceae

UTAH, U.S.A.

*Dodecatheon alpinum* (A. Gray) Greene

EMERY COUNTY:  
Manti NF, 2 mi. NE of Flagstaff.  
Elev. 9000 ft.  
Deep clay.

**M. E. Lewis ML 23**

2 Jul 1937

Herbarium: SRP, Accession: 1454



Primulaceae

WASHINGTON, U.S.A.

*Dodecatheon alpinum* (A. Gray) Greene

SKAMANIA OR YAKIMA COUNTY:  
Mount Paddo.  
Cabinet number 124.

**Wilhelm N. Suksdorf 6825**

Aug 1909

Herbarium: OSC, Catalog: ORE70680

Primulaceae

WASHINGTON, U.S.A.

*Dodecatheon alpinum* (A. Gray) Greene

SKAMANIA COUNTY:  
Mount Adams.

**Howard S. Irwin Jr. s.n.**

10 Jul 1948

Herbarium: PSM, Accession: 4823



Primulaceae

WASHINGTON, U.S.A.

*Dodecatheon alpinum* (A. Gray) Greene

Mt. Adams.

**none 919**

4 Aug 1970

Herbarium: HPSU, Accession: 15098



Primulaceae

WASHINGTON, U.S.A.

*Dodecatheon alpinum* (A. Gray) Greene

SKAMANIA COUNTY:  
Mount Adams, Camp Killen.

**Judge Simons s.n.**

10 Jul 1948

Herbarium: PSM, Accession: 4824



Primulaceae

WASHINGTON, U.S.A.

*Dodecatheon alpinum* (A. Gray) Greene

Mount Paddo. Fruit from Chiquash Mts., August.  
Origin: N. Type Specimen: type

**W. N. Suksdorf s.n.**

14 Jun 1890

Herbarium: NY, Barcode: 00329462

Primulaceae

WASHINGTON, U.S.A.

*Dodecatheon alpinum* (A. Gray) Greene

KLICKITAT COUNTY:  
Bird Cr. Meadows.  
Flowers pink to purple; cabinet number 124.

**M.W. Gorman 7735**

22 Jun 1926

Herbarium: OSC, Catalog: ORE4281



Primulaceae

WASHINGTON, U.S.A.

*Dodecatheon alpinum* (A. Gray) Greene

SKAMANIA COUNTY:  
Mount Adams.

**R. D. Jorgensen s.n.**

10 Jul 1948

Herbarium: PSM, Accession: 4825



Primulaceae

WASHINGTON, U.S.A.

*Dodecatheon alpinum* (A. Gray) Greene

YAKIMA COUNTY:

Wodan's Vale, Mount Adams.

46.20255°, -121.4908°; WGS 84, uncertainty 8000 m., GeoLocate,  
Georef'd by WTU Staff

Wet or boggy places. Phenology: Fruits. Origin: Native.

**Wilhelm N. Suksdorf 6825**

10 Aug 1909

Herbarium: WTU, Accession: 263651

Primulaceae

WASHINGTON, U.S.A.

*Dodecatheon alpinum* (A. Gray) Greene

YAKIMA COUNTY:

Mirror Lake, south slope of Mt. Adams.

Elev. 5000 ft.

46.13895°, -121.42562°; WGS 84, uncertainty 500 m., GeoLocate,  
Georef'd by WTU Staff

In wet area. Phenology: Flowers. Origin: Native.

**Carl Nelson s.n.**

22 Aug 1954

Herbarium: WTU, Accession: 152378

Primulaceae

WASHINGTON, U.S.A.

*Dodecatheon alpinum* (A. Gray) Greene

WALLA WALLA COUNTY:  
Starvation Ridge, near Enterprise.  
Grassy, rocky, sub-alpine field.  
Phenology: Flowers.

**Lisetta Quick 114**

22 Apr 2000

Herbarium: WCW, Accession: 17851



Primulaceae

WASHINGTON, U.S.A.

*Dodecatheon alpinum* (A. Gray) Greene

YAKIMA COUNTY:

Wodan's Vale, Mt. Adams.

Elev. 6560 ft.

46.20255°, -121.4908°; WGS 84, uncertainty 8000 m., GeoLocate,  
Georef'd by WTU Staff

In wet places. On label additional collection date of 19 Aug 1909.

Phenology: Flowers. Origin: Native.

**Wilhelm N. Suksdorf 6825**

10 Aug 1909

Herbarium: WTU, Accession: 231133

Primulaceae

WASHINGTON, U.S.A.

*Dodecatheon alpinum* (A. Gray) Greene

From Chiquash Mountains.  
Mountain meadows. Isotype: *D. tetrandrum* Suksdorf ex Greene.  
Phenology: Flowers. Origin: Native.

**W. N. Suksdorf 988**

14 Jun 1890

Herbarium: WTU, Accession: 263740

Primulaceae

WASHINGTON, U.S.A.

*Dodecatheon alpinum* (A. Gray) Greene

WHATCOM COUNTY:

1 mile N. of Hart's Pass summit.

In an open sub-alpine meadow.

Phenology: Flowers.

**Virgil Mattson s.n.**

30 Jun 1962

Herbarium: WWB, Accession: 3394



Primulaceae

WASHINGTON, U.S.A.

*Dodecatheon alpinum* (A. Gray) Greene

From Chiquash Mountains.  
Mountain meadows. Isotype: *D. tetrandrum* Suksdorf ex Greene.  
Phenology: Flowers. Origin: Native.

**W. N. Suksdorf 988**

14 Jun 1890

Herbarium: WTU, Accession: 231199

Primulaceae

WASHINGTON, U.S.A.

*Dodecatheon alpinum* (A. Gray) Greene

WHATCOM COUNTY:

Hart's Pass.

Elev. 6400 ft.

Moist open sub-alpine slope.

Phenology: Flowers.

**Mary Louise Thon 94**

30 Jun 1962

Herbarium: WWB, Accession: 4129



Primulaceae

WYOMING, U.S.A.

*Dodecatheon alpinum* (A. Gray) Greene

SUBLETTE COUNTY:

Gypsum Mountain; W slope of  
Windriver Range.

Elev. 11000-11400 ft.

T38N R109W S10,11,15

Grassy alpine slopes and talus rock

scree above timber line. Phenology:

Fruits.

**Duane Atwood 16547**

15 Aug 1991

Herbarium: ID, Accession: 106735,

Barcode: ID100598



Primulaceae

[WASHINGTON], U.S.A.

*Dodecatheon alpinum* (A. Gray) Greene

SKAMANIA OR YAKIMA COUNTY:

Bird Creek Meadows; Mt. Adams.

Cabinet number 124.

**L.F. Henderson s.n.**

22 Jun

Herbarium: OSC, Catalog: ORE4276

Primulaceae

[WASHINGTON], U.S.A.

*Dodecatheon alpinum* (A. Gray) Greene

SKAMANIA OR YAKIMA COUNTY:

Mt. Adams so. side.

Not abundant; cabinet number 125.

**M.W. Gorman 3266**

7 Jul 1913

Herbarium: OSC, Catalog: ORE4283



# SEINet Arizona Chapter

[Home](#)
[Search](#)
[Images](#)
[Games](#)
[Links](#)
[Flora Projects](#)
[Agency Floras](#)
[Dynamic Floras](#)

[Log In](#)
[New Account](#)
[Sitemap](#)

Home >> Collections

Specimens & Observations

Specimens

Observations

Federal Units

Select/Deselect all

SEINet Regional Herbaria Network



**Arizona State University Vascular Plant Herbarium (ASU-Plants)** [more info](#)



**Cochise County Herbarium (CCH)** [more info](#)



**Coconino National Forest Herbarium (COC-AZ)** [more info](#)



**Deaver Herbarium (Northern Arizona University) (ASC)** [more info](#)



**Desert Botanical Garden Herbarium Collection (DES)** [more info](#)



**Gila National Forest Herbarium (GILA)** [more info](#)



**Grand Canyon National Park (GCNP)** [more info](#)



**Kaibab National Forest Herbarium (KAIB)** [more info](#)



**Museum of Northern Arizona (MNA)** [more info](#)



**Navajo Nation Herbarium (NAVA)** [more info](#)



**Southwestern Research Station (SWRS)** [more info](#)



**University of Arizona Herbarium (ARIZ)** [more info](#)



id	institution	genus	specificEpith	recordedBy	recordNumber	eventDate	year	month	day	stateProvince	county
725281	ASU	Dodecatheon	alpinum	D. J. Pinkava	P-11448	7/25/1973	1973	7	25	Arizona	Apache County
725282	ASU	Dodecatheon	alpinum	Elinor Lehto	L-9600	7/7/1967	1967	7	7	Arizona	Apache County
725542	ASU	Dodecatheon	alpinum	D. J. Pinkava	P-11379	7/25/1973	1973	7	25	Arizona	Apache County
725543	ASU	Dodecatheon	alpinum	D. J. Pinkava	2221	7/3/1965	1965	7	3	Arizona	Apache County
725544	ASU	Dodecatheon	alpinum	Malcolm G. McLeod	1114	8/9/1972	1972	8	9	Arizona	Apache County
725545	ASU	Dodecatheon	alpinum	Lyle A. McGill	M-728	7/19/1973	1973	7	19	Arizona	Apache County
725546	ASU	Dodecatheon	alpinum	Lyle A. McGill	M-702	7/18/1973	1973	7	18	Arizona	Apache County
725547	ASU	Dodecatheon	alpinum	G. Kobetich	68-143	8/23/1968	1968	8	23	Arizona	Apache County
725548	ASU	Dodecatheon	alpinum	Larry C. Higgins	8756	6/15/1974	1974	6	15	Arizona	Greenlee County
725549	ASU	Dodecatheon	alpinum	Tim Reeves	8602	7/30/1987	1987	7	30	Arizona	Greenlee County
813958	ARIZ	Dodecatheon	alpinum	W. S. Phillips	3076	6/11/1949	1949	6	11	Arizona	Apache County
813959	ARIZ	Dodecatheon	alpinum	W. S. Phillips	2894	6/1/1946	1946	6	1	Arizona	Apache County
813960	ARIZ	Dodecatheon	alpinum	L. N. Goodding	1141	7/8/1912	1912	7	8	Arizona	Apache County
813961	ARIZ	Dodecatheon	alpinum	L. N. Goodding	1141	7/8/1912	1912	7	8	Arizona	Apache County
813962	ARIZ	Dodecatheon	alpinum	G. J. Harrison	5526	6/13/1928	1928	6	13	Arizona	Navajo County
813963	ARIZ	Dodecatheon	alpinum	Carl-Eric Granfelt	66-34	5/26/1966	1966	5	26	Arizona	Apache County
813964	ARIZ	Dodecatheon	alpinum	G. Yatskievych	81-255	8/5/1981	1981	8	5	Arizona	Apache County
813965	ARIZ	Dodecatheon	alpinum	R. J. Barr	65-251	7/22/1965	1965	7	22	Arizona	Apache County
813966	ARIZ	Dodecatheon	alpinum	J. E. Bowers	1854	8/15/1979	1979	8	15	Arizona	Apache County
813967	ARIZ	Dodecatheon	alpinum	S. L. Buchmann	s.n.	7/6/1984	1984	7	6	Arizona	Greenlee County
813968	ARIZ	Dodecatheon	alpinum	M. Schmidt	140	7/25/1963	1963	7	25	Arizona	Apache County
813969	ARIZ	Dodecatheon	alpinum	S. P. McLaughlin	810	7/19/1975	1975	7	19	Arizona	Apache County
813970	ARIZ	Dodecatheon	alpinum	C. F. Deaver	4656	7/12/1954	1954	7	12	Arizona	Apache County
813971	ARIZ	Dodecatheon	alpinum	Carl-Eric Granfelt	66-62	6/14/1966	1966	6	14	Arizona	Apache County
813972	ARIZ	Dodecatheon	alpinum	J. J. Thornber	s.n.					Arizona	Apache County
813973	ARIZ	Dodecatheon	alpinum	M. B. Dunkle	5131	6/24/1937	1937	6	24	Arizona	Apache County
813974	ARIZ	Dodecatheon	alpinum	F. W. Gould	5070	9/1/1948	1948	9	1	Arizona	Apache County
813976	ARIZ	Dodecatheon	alpinum	R. H. Peebles	12502	8/18/1935	1935	8	18	Arizona	Apache County
813977	ARIZ	Dodecatheon	alpinum	M. Schmidt	167	6/21/1962	1962	6	21	Arizona	Greenlee County
1015956	ASC	Dodecatheon	alpinum	J. Keller		6/17/1999	1999	6	17	ARIZONA	Coconino County
1028629	ASC	Dodecatheon	alpinum	D. Laughlin	3390	8/12/2002	2002	8	12	ARIZONA	Apache County
1043008	ASC	Dodecatheon	alpinum	G. Goodwin	1346	8/5/1986	1986	8	5	ARIZONA	Apache County
1043009	ASC	Dodecatheon	alpinum	C. & B. Schaack	1279	7/19/1984	1984	7	19	ARIZONA	Apache County
1043015	ASC	Dodecatheon	alpinum	P. Mead		7/7/1929	1929	7	7	ARIZONA	Mohave County
2097476	ASC	Dodecatheon	alpinum	R. Galeano		7/12/1976	1976	7	12	ARIZONA	Apache County

id	institution	genus	specificEpith	recordedBy	recordNumber	eventDate	year	month	day	stateProvince	county
2097477	ASC	Dodecatheon	alpinum	J. & M. Keller		7/2/1980	1980	7	2	ARIZONA	Apache County
2097478	ASC	Dodecatheon	alpinum	J. Keller		7/29/1978	1978	7	29	ARIZONA	Apache County
2097479	ASC	Dodecatheon	alpinum	C.F. Deaver	4656	7/12/1954	1954	7	12	ARIZONA	Apache County
2110641	ASC	Dodecatheon	alpinum	J.M. Rominger	3105	7/22/1983	1983	7	22	ARIZONA	Apache County
2120571	ASC	Dodecatheon	alpinum	G. Rink	7389	6/22/2008	2008	6	22	ARIZONA	Coconino County
3353890	ASC	Dodecatheon	alpinum	G. Rink	9613	6/26/2010	2010	6	26	ARIZONA	Apache County
3353919	ASC	Dodecatheon	alpinum	G. Rink	9648	6/27/2010	2010	6	27	ARIZONA	Apache County
3353948	ASC	Dodecatheon	alpinum	G. Rink	10614	6/19/2011	2011	6	19	ARIZONA	Coconino County
2067781	DES	Dodecatheon	alpinum	G. Rink	7389	6/22/2008	2008	6	22	Arizona	Coconino County
2069731	DES	Dodecatheon	alpinum	G. Rink	9613	6/26/2010	2010	6	26	Arizona	Apache County
3088519	DES			L. A. McGill	728	7/19/1973	1973	7	19	Arizona	Apache
3088524	DES	Dodecatheon	alpinum	D. J. Pinkava	11448	7/25/1973	1973	7	25	Arizona	Apache County
3088557	DES	Dodecatheon	alpinum	D. Buchanan	H 1468	7/10/1981	1981	7	10	Arizona	Apache
3101618	DES	Dodecatheon	alpinum	G. Rink	10591	6/19/2011	2011	6	19	Arizona	Coconino County
1867375	GCPN	Dodecatheon	alpinum	HURST, MELINDA	329	6/15/1977	1977	6	15	Arizona	Coconino
385412	UCR	Dodecatheon	alpinum	S.L. Buchmann	s.n.	7/6/1984	1984	7	6	Arizona	Greenlee
213121	UTC	Dodecatheon	alpinum	B. Geils		8/12/1972	1972	8	12	Arizona	Apache
213298	UTC	Dodecatheon	alpinum	Larry C. Higgins	8756	6/15/1974	1974	6	15	Arizona	Greenlee
5501556	UTC	Dodecatheon	alpinum	Sally Walker	s.n.	9/1/1963	1963	9	1	ARIZONA	
5501668	UTC	Dodecatheon	alpinum	Sally Walker	s.n.	7/4/1965	1965	7	4	ARIZONA	
6165562	UTC	Dodecatheon	alpinum	Walker, Sally	s.n.	8/27/1979	1979	8	27	ARIZONA	
4049163	UNM	Dodecatheon	alpinum	M.A. Reimers	sn	1963-07-00	1963	7	0	Arizona	Apache
520423	CS	Dodecatheon	alpinum	D Walter & V Walter	13471	7/22/1991	1991	7	22	Arizona	Apache County
1926216	MNA	Dodecatheon	alpinum	Hevly, R.H.		7/12/1958	1958	7	12	Arizona	Apache County
1927193	MNA	Dodecatheon	alpinum	R. H. Hevly						Arizona	Apache County
1928841	MNA	Dodecatheon	alpinum	Hamilton, P. & H.		6/19/1961	1961	6	19	Arizona	Coconino County
1928869	MNA	Dodecatheon	alpinum	Applequist, Eddie		7/20/1961	1961	7	20	Arizona	Apache County
1930337	MNA	Dodecatheon	alpinum	Eichenauer, Eric						Arizona	Apache County
1930456	MNA	Dodecatheon	alpinum	McCormack, C.W.						Arizona	Apache County
1931794	MNA	Dodecatheon	alpinum	Isaak, Albert	169					Arizona	Apache County
1933033	MNA	Dodecatheon	alpinum	Aitchison, Stewart	P370					Arizona	Apache County
1942117	MNA	Dodecatheon	alpinum	Mead, P.		7/7/1929	1929	7	7	Arizona	Coconino County
3273712	MNA	Dodecatheon	alpinum	G. Rink	9613	6/26/2010				Arizona	Apache County
3276350	MNA	Dodecatheon	alpinum	G. Rink	9648	6/27/2010				Arizona	Apache County
2470920	ASC	Dodecatheon	alpinum	K. Christie	1861	6/24/2010	2010	6	24	CALIFORNIA	El Dorado County

id	institution	genus	specificEpith	recordedBy	recordNumber	eventDate	year	month	day	stateProvince	county
340059	UCR	Dodecatheon	alpinum	George K. Helmkamp	5884	7/18/2000	2000	7	18	California	Mono
352223	UCR	Dodecatheon	alpinum	Russell S. Woglum	3362	8/10/1942	1942	8	10	California	Tulare
352224	UCR	Dodecatheon	alpinum	Andrew C. Sanders	15315	8/14/1994	1994	8	14	California	San Bernardino
352225	UCR	Dodecatheon	alpinum	John C. Roos	s.n.	7/31/1965	1965	7	31	California	San Bernardino
352226	UCR	Dodecatheon	alpinum	Kathy Harper	s.n.	7/25/1989	1989	7	25	California	Mono
352227	UCR	Dodecatheon	alpinum	Barbara Gayle Pitzer	976	5/28/1988	1988	5	28	California	Sierra
352228	UCR	Dodecatheon	alpinum	Gregory R. Ballmer	s.n.	7/20/1988	1988	7	20	California	Mono
352229	UCR	Dodecatheon	alpinum	Eugene Gene	s.n.	7/9/1950	1950	7	9	California	San Bernardino
364663	UCR	Dodecatheon	alpinum	George K. Helmkamp	4394	8/12/1998	1998	8	12	California	Inyo
416934	UCR	Dodecatheon	alpinum	Mary DeDecker	5538	7/27/1983	1983	7	27	California	Mono
419383	UCR	Dodecatheon	alpinum	June Latting	s.n.	6/23/1975	1975	6	23	California	San Bernardino
460814	UCR	Dodecatheon	alpinum	George K. Helmkamp	12443	6/29/2007	2007	6	29	California	El Dorado
467974	UCR	Dodecatheon	alpinum	Beecher Crampton	248	7/10/1941	1941	7	10	California	Mono
2460712	UCR	Dodecatheon	alpinum	George K. Helmkamp	16583	7/19/2010	2010	7	19	California	El Dorado
178167	UTC	Dodecatheon	alpinum	Marcus E. Jones		1897-07-07	1897	7	7	California	Shasta
181929	UTC	Dodecatheon	alpinum	Ira W. Clokey	5281	7/9/1931	1931	7	9	California	San Bernardino
194044	UTC	Dodecatheon	alpinum	Ira L. Wiggins	10104	8/10/1942	1942	8	10	California	Tuolumne
194047	UTC	Dodecatheon	alpinum	Annie M. Alexander; L	3327	8/18/1942	1942	8	18	California	Inyo
194086	UTC	Dodecatheon	alpinum	Annie M. Alexander; L	4082	8/12/1944	1944	8	12	California	Mono
194110	UTC	Dodecatheon	alpinum	Roxana S. Ferris; Laur	10849	7/23/1943	1943	7	23	California	Tulare
196188	UTC	Dodecatheon	alpinum	Joe C. Johnson	100	6/22/1947	1947	6	22	California	Alpine
198079	UTC	Dodecatheon	alpinum	Louise Kellogg	42	7/14/1952	1952	7	14	California	Tehama
200083	UTC	Dodecatheon	alpinum	June McCaskill; C.H. L	462	6/6/1956	1956	6	6	California	El Dorado
201055	UTC	Dodecatheon	alpinum	Joseph P. Tracy	10565	7/14/1932	1932	7	14	California	Humboldt
201596	UTC	Dodecatheon	alpinum	Arthur Cronquist; Arth	8501	6/19/1959	1959	6	19	California	Modoc
221696	UTC	Dodecatheon	alpinum	James L. Reveal; Carol	3751	7/21/1974	1974	7	21	California	Mono
6165475	UTC	Dodecatheon	alpinum	Walker, Sally	s.n.	7/17/1982	1982	7	17	CALIFORNIA	
2778027	NY	Dodecatheon	alpinum	K. R. Genz	9274	6/28/1979	1979	6	28	California	Alpine Co.
2802430	NY	Dodecatheon	alpinum	J. L. Reveal	3751	7/21/1974	1974	7	21	California	Mono Co.
2862125	NY	Dodecatheon	alpinum	M. Honer	892	6/7/2001	2001	6	7	California	Mono Co.
2862216	NY	Dodecatheon	alpinum	M. Honer	564	8/16/2000	2000	8	16	California	Mono Co.
2862318	NY	Dodecatheon	alpinum	M. Honer	443	7/25/2000	2000	7	25	California	Mono Co.
2862576	NY	Dodecatheon	alpinum	M. Honer	353	7/19/2000	2000	7	19	California	Mono Co.
4904065	EIU	Dodecatheon	alpinum	Jack Seely	s.n.	5/27/1991	1991	5	27	California	Siskiyou
3623388	USCH	Dodecatheon	alpinum	Lincoln, Patricia		7/17/1976	1976	7	17	California	Madera County

id	institution	genus	specificEpith	recordedBy	recordNumber	eventDate	year	month	day	stateProvince	county
3637567	USCH	Dodecatheon	alpinum	Helmkamp, G.; Barnes	16583	7/19/2010	2010	7	19	California	El Dorado County
3856268	SCFS	Dodecatheon	alpinum	J. Brooks	202	7/3/1964	1964	7	3	California	Nevada
3857694	SCFS	Dodecatheon	alpinum	J. Brooks	202	7/3/1964	1964	7	3	California	Nevada
3857696	SCFS	Dodecatheon	alpinum	J. Ammirati	19	6/21/1964	1964	6	21	California	Nevada
3857697	SCFS	Dodecatheon	alpinum	M. Wheelis	2	6/16/1964	1964	6	16	California	Nevada
3857698	SCFS	Dodecatheon	alpinum	C. Kline	175	7/8/1965	1965	7	8	California	Nevada
3857699	SCFS	Dodecatheon	alpinum	L. Loeblich	26	6/18/1964	1964	6	18	California	Nevada
3857700	SCFS	Dodecatheon	alpinum	E. Davidson	619646	6/19/1964	1964	6	19	California	Nevada
3857701	SCFS	Dodecatheon	alpinum	R. Schmid	49	6/22/1964	1964	6	22	California	Nevada
4672268	DAV	Dodecatheon	alpinum	Rex Palmer	N-534	7/11/1979	1979	7	11	California	Placer
4670145	UTC	Dodecatheon	alpinum	Leila M. Shultz	7938	6/14/1984	1984	6	14	Idaho	Fremont
374844	UCR	Dodecatheon	alpinum	Jennifer C. Lyman	258	6/6/1990	1990	6	6	Nevada	White Pine
374850	UCR	Dodecatheon	alpinum	Barbara Gayle Pitzer	2143	7/5/1992	1992	7	5	Nevada	White Pine
374851	UCR	Dodecatheon	alpinum	Jennifer C. Lyman	569	6/18/1990	1990	6	18	Nevada	White Pine
374852	UCR	Dodecatheon	alpinum	David A. Charlet	858	8/5/1987	1987	8	5	Nevada	White Pine
426995	UCR	Dodecatheon	alpinum	David A. Charlet	261	7/11/1989	1989	7	11	Nevada	Elko
4544619	UCR	Dodecatheon	alpinum	Jim Anderson	19373	6/28/2008	2008	6	28	Nevada	White Pine
176839	UTC	Dodecatheon	alpinum	Aven Nelson; J. Francis	2073	7/16/1912	1912	7	16	Nevada	
186822	UTC	Dodecatheon	alpinum	A.H. Holmgren	691	7/7/1940	1940	7	7	Nevada	Elko
189122	UTC	Dodecatheon	alpinum	A.H. Holmgren	1210	6/23/1941	1941	6	23	Nevada	Elko
189123	UTC	Dodecatheon	alpinum	A.H. Holmgren	1351	7/4/1941	1941	7	4	Nevada	Elko
189849	UTC	Dodecatheon	alpinum	Percy Train	3211	7/7/1939	1939	7	7	Nevada	Carson City
189876	UTC	Dodecatheon	alpinum	Percy Train	3185	7/1/1939	1939	7	1	Nevada	Washoe
190800	UTC	Dodecatheon	alpinum	Bassett Maguire; A.H.	22686	8/19/1943	1943	8	19	Nevada	Elko
198493	UTC	Dodecatheon	alpinum	A.H. Holmgren; Steph	10756	8/4/1954	1954	8	4	Nevada	White Pine
203978	UTC	Dodecatheon	alpinum	Noel H. Holmgren; Jan	1591	8/10/1964	1964	8	10	Nevada	White Pine
206534	UTC	Dodecatheon	alpinum	Bassett Maguire	20779	6/5/1941	1941	6	5	Nevada	White Pine
206535	UTC	Dodecatheon	alpinum	Bassett Maguire	21179	8/4/1941	1941	8	4	Nevada	White Pine
257868	UTC	Dodecatheon	alpinum	W. Padgett; M. Manni	2324	7/14/1987	1987	7	14	Nevada	Washoe
258893	UTC	Dodecatheon	alpinum	Arnold Tiehm	10788	7/17/1986	1986	7	17	Nevada	Elko
258929	UTC	Dodecatheon	alpinum	Arnold Tiehm	10777	7/15/1986	1986	7	15	Nevada	Elko
265366	UTC	Dodecatheon	alpinum	M Curto; L Allen	1560	7/18/1995	1995	7	18	Nevada	Elko
6165470	UTC	Dodecatheon	alpinum	Walker, Sally	s.n.	9/1/1984	1984	9	1	NEVADA	
2777789	NY	Dodecatheon	alpinum	C. McMillan	163	6/28/1942	1942	6	28	Nevada	Elko Co.
2777856	NY	Dodecatheon	alpinum	B. O. Moore	478	6/8/1937	1937	6	8	Nevada	White Pine Co.

id	institution	genus	specificEpith	recordedBy	recordNumber	eventDate	year	month	day	stateProvince	county
2777951	NY	Dodecatheon	alpinum	A. Nelson	2073	7/16/1912	1912	7	16	Nevada	
2778305	NY	Dodecatheon	alpinum	N. H. Holmgren	1591	8/10/1964	1964	8	10	Nevada	White Pine Co.
2778390	NY	Dodecatheon	alpinum	A. H. Holmgren	10756	8/4/1954	1954	8	4	Nevada	White Pine Co.
2778541	NY	Dodecatheon	alpinum	M. J. Williams	75-1001	8/5/1975	1975	8	5	Nevada	Elko Co.
2779500	NY	Dodecatheon	alpinum	S. D. Warner	W34	7/27/1938	1938	7	27	Nevada	White Pine Co.
2782459	NY	Dodecatheon	alpinum	A. Tiehm	10788	7/17/1986	1986	7	17	Nevada	Elko Co.
2785244	NY	Dodecatheon	alpinum	B. Maguire	20779	6/15/1941	1941	6	15	Nevada	White Pine Co.
2785587	NY	Dodecatheon	alpinum	B. Maguire	21179	8/4/1941	1941	8	4	Nevada	White Pine Co.
2785736	NY	Dodecatheon	alpinum	B. Maguire	22686	8/19/1943	1943	8	19	Nevada	Elko Co.
2806030	NY	Dodecatheon	alpinum	N. H. Holmgren	10251	8/25/1983	1983	8	25	Nevada	Elko Co.
2806540	NY	Dodecatheon	alpinum	A. Tiehm	10777	7/15/1986	1986	7	15	Nevada	Elko Co.
2807951	NY	Dodecatheon	alpinum	A. Tiehm	10795	7/20/1986	1986	7	20	Nevada	Elko Co.
2848301	NY	Dodecatheon	alpinum	D. A. Charlet	328	7/19/1989	1989	7	19	Nevada	Elko Co.
2852424	NY	Dodecatheon	alpinum	T. Kelso	04-201	7/23/2004	2004	7	23	Nevada	Elko Co.
2860905	NY	Dodecatheon	alpinum	D. H. Mansfield	4305	7/7/2004	2004	7	7	Nevada	Elko Co.
2861524	NY	Dodecatheon	alpinum	A. P. Pinzl	14205	6/11/2002	2002	6	11	Nevada	Washoe Co.
2898385	NY	Dodecatheon	alpinum	D. H. Mansfield	8423	7/1/2008	2008	7	1	Nevada	Elko Co.
2155347	UVSC	Dodecatheon	alpinum	J.G. Harris	3461	7/29/2003	2003	7	29	Nevada	White Pine
3816307	DBG	Dodecatheon	alpinum	James Archibald	9036	7/10/1987	1987	7	10	Nevada	White Pine
185136	UTC	Dodecatheon	alpinum	C.L. Hitchcock; J.S. Ma	4919	6/25/1939	1939	6	25	Oregon	Deschutes
194303	UTC	Dodecatheon	alpinum	Bassett Maguire; Arth	26449	6/14/1946	1946	6	14	Oregon	Harney
222289	UTC	Dodecatheon	alpinum	B. Ertter; J. Strachan	3169	7/17/1979	1979	7	17	Oregon	Harney
230751	UTC	Dodecatheon	alpinum	Margaret J. Williams	83-120-1	7/1/1983	1983	7	1	Oregon	Harney
6437644	NY	Dodecatheon	alpinum	D. H. Mansfield	93-258	7/6/1993	1993	7	6	Oregon	Harney Co.
6439584	NY	Dodecatheon	alpinum	B. J. Ertter	3169	7/17/1979	1979	7	17	Oregon	Harney Co.
6518094	NY	Dodecatheon	alpinum	B. Maguire	26449	6/14/1946	1946	6	14	Oregon	Harney Co.
6518669	NY	Dodecatheon	alpinum	D. Smith	30	9/23/1995	1995	9	23	Oregon	Harney Co.
6545226	NY	Dodecatheon	alpinum	M. J. Williams	831201	7/30/1983	1983	7	30	Oregon	Harney Co.
177082	UTC	Dodecatheon	alpinum	Bassett Maguire; A.G.	4219	8/18/1933	1933	8	18	Utah	Summit
178162	UTC	Dodecatheon	alpinum	Marcus E. Jones						Utah	Utah
179437	UTC	Dodecatheon	alpinum	Bassett Maguire; A.G.	4222	8/19/1933	1933	8	19	Utah	Summit
179438	UTC	Dodecatheon	alpinum	B.L. Richards	4223	8/8/1932	1932	8	8	Utah	Duchesne
179439	UTC	Dodecatheon	alpinum	Bassett Maguire; A.G.	4221	8/15/1933	1933	8	15	Utah	Duchesne
179440	UTC	Dodecatheon	alpinum	B.L. Richards	4220a	8/2/1932	1932	8	2	Utah	Duchesne
179441	UTC	Dodecatheon	alpinum	Bassett Maguire; A.G.	4220	8/19/1933	1933	8	19	Utah	Summit



id	institution	genus	specificEpith	recordedBy	recordNumber	eventDate	year	month	day	stateProvince	county
185491	UTC	Dodecatheon	alpinum	R.S. Snell		8/7/1937	1937	8	7	Utah	Summit
187396	UTC	Dodecatheon	alpinum	Bassett Maguire; Dear	14564	8/11/1936	1936	8	11	Utah	Summit
187397	UTC	Dodecatheon	alpinum	Bassett Maguire	18974	6/22/1940	1940	6	22	Utah	Garfield
187398	UTC	Dodecatheon	alpinum	Bassett Maguire	19012	6/23/1940	1940	6	23	Utah	Iron
195518	UTC	Dodecatheon	alpinum	Arthur H. Holmgren; L	7022	7/12/1947	1947	7	12	Utah	Duchesne
206502	UTC	Dodecatheon	alpinum	Berniece A. Anderson; James M. A		7/29/1967	1967	7	29	Utah	Duchesne
213960	UTC	Dodecatheon	alpinum	Leila M. Shultrz; John	1762	7/26/1975	1975	7	26	Utah	Duchesne
221884	UTC	Dodecatheon	alpinum	E.B.R.		7/6/1960	1960	7	6	Utah	Salt Lake
222636	UTC	Dodecatheon	alpinum	Mont E. Lewis	6518	7/8/1980	1980	7	8	Utah	Summit
223248	UTC	Dodecatheon	alpinum	Robert Graham	22	7/5/1981	1981	7	5	Utah	Juab
226379	UTC	Dodecatheon	alpinum	W.P. Cottam	C3499	6/22/1928	1928	6	22	Utah	Beaver
226380	UTC	Dodecatheon	alpinum	W.P. Cottam	3499	6/22/1928	1928	6	22	Utah	Beaver
229717	UTC	Dodecatheon	alpinum	Richard J. Shaw	3916	7/11/1985	1985	7	11	Utah	Duchesne
230246	UTC	Dodecatheon	alpinum	A. Taye	2847	7/21/1984	1984	7	21	Utah	Beaver
236607	UTC	Dodecatheon	alpinum	Allyson Davis; Don Bla	480	7/13/1999	1999	7	13	Utah	Duchesne
260692	UTC	Dodecatheon	alpinum	C Schelz	1589	7/15/1991	1991	7	15	Utah	Uintah
267559	UTC	Dodecatheon	alpinum	Josie Miller; C. Larsen;	96-03	7/20/1996	1996	7	20	Utah	Duchesne
4091189	UNM	Dodecatheon	alpinum	J.P. McClellan	40	8/6/1949	1949	8	6	Utah	Duchesne
2777869	NY	Dodecatheon	alpinum	E. B. Payson	5013	7/17/1926	1926	7	17	Utah	Summit Co.
2778176	NY	Dodecatheon	alpinum	A. H. Holmgren	7022	7/12/1947	1947	7	12	Utah	Duchesne Co.
2778268	NY	Dodecatheon	alpinum	G. J. Goodman	1609	7/18/1930	1930	7	18	Utah	
2778403	NY	Dodecatheon	alpinum	F. E. Leonard		1883-07-11	1883	7	11	Utah	Salt Lake Co.
2778408	NY	Dodecatheon	alpinum	P. A. Rydberg	6457	6/29/1905	1905	6	29	Utah	
2778774	NY	Dodecatheon	alpinum	L. M. Shultz	1762	7/26/1975	1975	7	26	Utah	Duchesne Co.
2779781	NY	Dodecatheon	alpinum	M. D. Windham	91126	7/2/1991	1991	7	2	Utah	Summit Co.
2782394	NY	Dodecatheon	alpinum	R. B. Warrick	1883	6/11/1986	1986	6	11	Utah	Washington Co.
2782687	NY	Dodecatheon	alpinum	S. L. Welsh	19852	7/30/1980	1980	7	30	Utah	Duchesne Co.
2785389	NY	Dodecatheon	alpinum	B. Maguire	12547	7/26/1935	1935	7	26	Utah	Summit Co.
2803440	NY	Dodecatheon	alpinum	M. E. Jones	2015	1880-07-31	1880	7	31	Utah	
2805402	NY	Dodecatheon	alpinum	A. Taye	2847	7/21/1984	1984	7	21	Utah	Beaver Co.
2147415	UVSC	Dodecatheon	alpinum	R. Van Buren	67	6/12/1997	1997	6	12	Utah	Summit
2149085	UVSC	Dodecatheon	alpinum	J.G. Harris	2468	7/8/1992	1992	7	8	Utah	Duchesne
2152658	UVSC	Dodecatheon	alpinum	R. Collins	207	6/20/1979	1979	6	20	Utah	Utah
2153983	UVSC	Dodecatheon	alpinum	Donna M. Barnes	2846	6/19/2002	2002	6	19	Utah	Garfield
2159162	UVSC	Dodecatheon	alpinum	D.M. Barnes	5903	7/6/2007	2007	7	6	Utah	Utah

id	institution	genus	specificEpith	recordedBy	recordNumber	eventDate	year	month	day	stateProvince	county
3408499	USUUB	Dodecatheon	alpinum	Peggy Payne	41	7/16/1988	1988	7	16	Utah	Duchesne
3408500	USUUB	Dodecatheon	alpinum	S. Goodrich	23455	8/7/1991	1991	8	7	Utah	Duchesne
3408501	USUUB	Dodecatheon	alpinum	C. H. Refsdal	7017	8/16/1995	1995	8	16	Utah	Summit
3408502	USUUB	Dodecatheon	alpinum	A. Huber	1058	6/20/1994	1994	6	20	Utah	Duchesne
3408503	USUUB	Dodecatheon	alpinum	H. G. Meginnis	HGM9	7/7/1928	1928	7	7	Utah	Duchesne
3408504	USUUB	Dodecatheon	alpinum	A. Huber	157	7/10/1993	1993	7	10	Utah	Duchesne
3408505	USUUB	Dodecatheon	alpinum	David B. Palmer	32	7/10/1993	1993	7	10	Utah	Duchesne
3408506	USUUB	Dodecatheon	alpinum	Susan Denver	53	7/9/1994	1994	7	9	Utah	Duchesne
3408507	USUUB	Dodecatheon	alpinum	Lori Hogue	54	7/16/1988	1988	7	16	Utah	Duchesne
6787221	UT	Dodecatheon	alpinum	S. Goodrich	28726	6/23/2014	2014	6	23	Utah	Duchesne

Total SEINet	220
California	46
<u>AZ, ID, NV, UT</u>	<u>174</u>



# Ventura County Locally Important Plant Species Data Form

---

County of Ventura • Resource Management Agency • Planning Division

800 S. Victoria Avenue, Ventura, CA 93009-1740 • (805) 654-2478 • [ventura.org/rma/planning](http://ventura.org/rma/planning)

DIRECTIONS: Please fill out one form for each species you believe should be added to or removed from the Locally Important Plant List. Please provide available locality data and citations for the sources used to support your recommendation that a species either meets the criteria or no longer meets the criteria to be listed as Locally Important.

After completing this form, please click the SUBMIT button and follow the instructions. If you wish to send by FAX or Postal Service, please send completed form to:

**Mark Ogonowski, County of Ventura, RMA-Planning Division L#1740, 800 S. Victoria Avenue, Ventura, CA 93009; [mark.ogonowski@ventura.org](mailto:mark.ogonowski@ventura.org); Fax (805) 654-2509**

Participant(s) completing this form:

Scientific Name:

Common Name:

1. **Is the plant species declining throughout its range? Please cite the data that supports your statements.**
  
  
  
  
  
  
  
  
  
  
2. **Are there five (5) or fewer element occurrences<sup>1</sup> of this species in Ventura County? Please cite the data that supports your statements. When referring to a new occurrence not yet documented in the Consortium of California Herbaria or historic county records/collections, please provide a CNDDDB Field Survey Form for that occurrence (CNDDDB Form is found here: [http://www.dfg.ca.gov/biogeodata/cnddb/submitting\\_data\\_to\\_cnddb.asp](http://www.dfg.ca.gov/biogeodata/cnddb/submitting_data_to_cnddb.asp)).**

---

<sup>1</sup> Element Occurrence for Plants – A population or group of populations found within 0.25 miles and not separated by significant habitat discontinuities.



# Consortium of California Herbaria

Participants News Search About Help Donate

## Search Results — 20 specimen records retrieved (11 records with coordinates)

Results for search: County=VENTURA; Scientific name=Downingia bella (including nomenclatural synonyms); [More information: Jepson Online Interchange](#)

### Mapping Options:

[BerkeleyMapper with county and bioregion layers](#)

[BerkeleyMapper without layers.](#)

[KML export](#)

(Note: only records with coordinates are mappable)

6

### Download Options:


[Select all records](#) · [Select records with coordinates](#)

Include annotations and voucher information

Please cite data retrieved from this page: Data provided by the participants of the Consortium of California Herbaria ([ucjeps.berkeley.edu/consortium/](http://ucjeps.berkeley.edu/consortium/)).  
Records are made available under the [CCH Data Use Terms](#).

Click on column header to sort data (\* sorts by family); click in leftmost checkbox to select record. [CCH Help Page](#).

[Turn on yellow flags](#) to show possible range discrepancies. [Read more ...](#)

<input type="checkbox"/>	Specimen ID	Determination *	Collector	Collection Date	Collection Number	County	Locality	Elevation in meters	Feedback
<input type="checkbox"/>	<a href="#">JEPS5057</a>	Downingia bella	Rimo Bacigalupi and R. S. Ferris	Jun 6 1952	3726	Ventura	not far from Apache Potrero (and about 14 mi se of its junction with the Cuyama Valley- Maricopa road (Calif. 166 & U.S. 399), along Pattiway-Mt Abel Winter Sports Road); nw Ventura County	1554	<a href="#">Comment</a>
<input type="checkbox"/>	<a href="#">JEPS78939</a>	Downingia bella	Rimo Bacigalupi and R. S. Ferris	Jun 6 1952	3726	 Ventura	not far from Apache Potrero (along Pattiway-Mt. Abel Winter Sports Rd., about 14 mi se of its junction with the Cuyama Valley- Maricopa road (Calif. 166 & U.S. 399))	1554	<a href="#">Comment</a>
<input type="checkbox"/>	<a href="#">OBI20948</a>	Downingia bella	Rimo Bacigalupi & R. S. Ferris	June 6, 1952	3726	Ventura	Along Pattiway-Mt. Abel Winter Sports Rd, not far from Apache Potrero and about 14 mi SE of its jctn with Cuyama Valley-Maricopa rd (Calif 166 and US 399)	1554	<a href="#">Comment</a>
<input type="checkbox"/>			Rimo				Along Pattiway-Mt. Abel Winter Sports		<a href="#">Comment</a>

<a href="#">OBI20949</a>	Downingia bella	Bacigalupi & R. S. Ferris	June 6, 1952	3726	Ventura	Rd, not far from Apache Potrero and about 14 mi SE of its jctn with Cuyama Valley-Maricopa rd (Calif 166 and US 399)	1554	
<a href="#">UC1008309</a>	Downingia bella	Rimo Bacigalupi and R. S. Ferris	Jun 6 1952	3726	Ventura	not far from Apache Potrero (along Pattiway-Mt. Abel Winters Sports road, about 14 mi from jct with Cuyama Valley-Maricopa road (Calif 166 & U.S. 399))	1554	<a href="#">Comment</a>
<a href="#">UCSB9837</a>	Downingia bella	Rimo Bacigalupi, R. Ferris	06/06/1952	3726	Ventura	Along Pattiway-Mt. Able Winter Sports Road, not far from Apache Potrero and about 14 mi. from the junction with the Cuyama Valley-Maricopa Road (Calif. 166 and U.S. 399); Northwestern Ventura County	1554	<a href="#">Comment</a>
<a href="#">SBBG11430</a>	Downingia bella	E. R. Chandler	Jun 8 1962	818	 Ventura	near the Mt Abel Rd [Cerro Noroeste Rd], ca. 3 mi above Valle Vista Public Camp	1554	<a href="#">Comment</a>
<a href="#">SBBG13180</a>	Downingia bella	E. R. Blakley	Jun 21 1962	5266	 Ventura	vernal pool in Apache Potrero	1508	<a href="#">Comment</a>
<a href="#">SBBG105020</a>	Downingia bella	J. Sainz	Jun 9 1991		Ventura	Apache Potrero, along W side Cerro Noroeste Rd, 12.7 mi E of Hwy 166		<a href="#">Comment</a>
<a href="#">SBBG105019</a>	Downingia bella	J. Sainz	Jun 12 1991		 Ventura	Apache Potrero, along Cerro Noroeste Rd, 12.7 mi E of Hwy 166		<a href="#">Comment</a>
<a href="#">RSA588288</a>	Downingia bella	J. Sainz	Jun 15 1991	s.n.	Ventura	Apache Potrero, along Cerro Noroeste Road, 12.7 miles E of Hwy 166.		<a href="#">Comment</a>
<a href="#">SBBG105018</a>	Downingia bella	J. Sainz	Jun 15 1991		Ventura	Apache Potrero, along Cerro Noroeste Rd, 12.7 mi E of Hwy 166		<a href="#">Comment</a>
<a href="#">SBBG99005</a>	Downingia bella	C. F. Smith	Jun 25 1991	<del>12221</del>	Ventura	Apache Potrero area, ca. 1 mi above Valle Vista Cmpgrd and below S side of Cerro Noroeste Rd, ca. 7 mi W of Mt Abel	1615	
<a href="#">SBBG99006</a>	Downingia bella	C. F. Smith	Jun 25 1991	<del>12222</del>	Ventura	Apache Potrero area, below S side of Cerro Noroeste Rd, ca. 7 mi W of Mt Abel	1615	<a href="#">Comment</a>
		David J. Keil, with	June 14,			Los Padres National Forest. San Emigdio Mountains. Cerro Noroeste Road, 1.2		<a href="#">Comment</a>

<a href="#">OBI70976</a>	Downingia bella	Kathleen A. Keil, et al.	1992	<del>23262</del>	Ventura	road miles southeast from Valle Vista campground.		
<a href="#">JEPS103659</a>	Downingia bella	Lisa Schultheis	Jul 12 1995	<del>248-95</del>	Ventura	Los Padres National Forest. South sides of Mount Abel Road, 9 miles from Valle Vista Campground		<a href="#">Comment</a>
<a href="#">JEPS108512</a>	Downingia bella	Lisa Schultheis	Jul 12 1995	<del>249-95</del>	Ventura	Los Padres National Forest. N side of Mt. Abel Rd, about 9 mi from Valle Vista Campground.		<a href="#">Comment</a> <a href="#">Read comments</a> Feb 25 2007
<a href="#">SBBG120579</a>	Downingia bella	R. Burgess, P. Munro	Aug 30 1998	3091	 Ventura	N side of Cerro Noroeste Rd, near Apache Potrero	1188 	<a href="#">Comment</a>
<a href="#">CAS1149081</a>	Downingia bella	D. H. Wilken, E. L. Painter	Jun 22, 2011	17967	 Ventura	Cerro Noroeste Rd, near BM 5149, ca. 1.4 km SE of Valle Vista Cmpgrd; Apache Potrero	1550	<a href="#">Comment</a>
<a href="#">SBBG124733</a>	Downingia bella	D. Wilken, E. Painter	Jun 22 2011	17967	Ventura	Cerro Noroeste Rd, near BM 5149, ca. 1.4 km SE of Valle Vista Cmpgrd; Apache Potrero	1550	<a href="#">Comment</a>

Copyright © 2010 Regents of the University of California — Database extract updated 5/8/2015

0.08 processing seconds



# Ventura County Locally Important Plant Species Data Form

County of Ventura • Resource Management Agency • Planning Division

800 S. Victoria Avenue, Ventura, CA 93009-1740 • (805) 654-2478 • [ventura.org/rma/planning](http://ventura.org/rma/planning)

DIRECTIONS: Please fill out one form for each species you believe should be added to or removed from the Locally Important Plant List. Please provide available locality data and citations for the sources used to support your recommendation that a species either meets the criteria or no longer meets the criteria to be listed as Locally Important.

After completing this form, please click the SUBMIT button and follow the instructions. If you wish to send by FAX or Postal Service, please send completed form to:

**Mark Ogonowski, County of Ventura, RMA-Planning Division L#1740, 800 S. Victoria Avenue, Ventura, CA 93009; [mark.ogonowski@ventura.org](mailto:mark.ogonowski@ventura.org); Fax (805) 654-2509**

Participant(s) completing this form:

Scientific Name:

Common Name:

**1. Is the plant species declining throughout its range? Please cite the data that supports your statements.**

**2. Are there five (5) or fewer element occurrences<sup>1</sup> of this species in Ventura County? Please cite the data that supports your statements. When referring to a new occurrence not yet documented in the Consortium of California Herbaria or historic county records/collections, please provide a CNDDDB Field Survey Form for that occurrence (CNDDDB Form is found here: [http://www.dfg.ca.gov/biogeodata/cnddb/submitting\\_data\\_to\\_cnddb.asp](http://www.dfg.ca.gov/biogeodata/cnddb/submitting_data_to_cnddb.asp)).**

---

<sup>1</sup> Element Occurrence for Plants – A population or group of populations found within 0.25 miles and not separated by significant habitat discontinuities.



# Consortium of California Herbaria

Participants News Search About Help Donate

## Search Results — 49 specimen records retrieved (25 records with coordinates)

Results for search: County=VENTURA; Scientific name=Dudleya caespitosa; [More information: Jepson Online Interchange](#)

### Mapping Options:

[BerkeleyMapper with county and bioregion layers](#)

[BerkeleyMapper without layers.](#)

[KML export](#)

(Note: only records with coordinates are mappable)

20

### Download Options:

[Select all records](#) · [Select records with coordinates](#)

Include annotations and voucher information

Please cite data retrieved from this page: Data provided by the participants of the Consortium of California Herbaria ([ucjeps.berkeley.edu/consortium/](http://ucjeps.berkeley.edu/consortium/)).  
Records are made available under the [CCH Data Use Terms](#).

Click on column header to sort data (\* sorts by family); click in leftmost checkbox to select record. [CCH Help Page](#).

[Turn on yellow flags](#) to show possible range discrepancies. [Read more ...](#)

?	Specimen ID	Determination *	Collector	Collection Date	Collection Number	County	Locality	Elevation in meters	Feedback
<input checked="" type="checkbox"/>	<a href="#">LA105031</a>	Dudleya caespitosa	Peter H. Raven, David S. Verity		15336	Ventura		20.0-15	<a href="#">Comment</a>
<input checked="" type="checkbox"/>	<a href="#">SBBG78058</a>	Dudleya caespitosa	L. G. Yates?		/	Ventura	Middle Anacapa Island: Middle Anacapa Island		<a href="#">Comment</a>
<input type="checkbox"/>	<a href="#">CAS171186</a>	Dudleya caespitosa	Reid Moran	Apr. 21, 1928	3730	Ventura	Lagoon at Pt. Mugu	30	<a href="#">Comment</a>
<input type="checkbox"/>	<a href="#">UC517547</a>	Dudleya caespitosa	John Thomas Howell	Apr 21 1928	3730	Ventura	Point Mugu	30	<a href="#">Comment</a>
<input checked="" type="checkbox"/>	<a href="#">SBBG80152</a>	Dudleya caespitosa	R. Hoffmann	Sep 22 1930	/	Ventura	Anacapa Island		<a href="#">Comment</a>
<input checked="" type="checkbox"/>	<a href="#">SBBG37894</a>	Dudleya caespitosa	M. B. Dunkle	Aug 26 1940	7657	Ventura	West Anacapa Island		<a href="#">Comment</a>



CAS315545	Dudleya caespitosa	Edgar Baxter	5/10/41	<del>s.n.</del>	Ventura	Point Mugu		<a href="#">Comment</a>	
SBBG19547	Dudleya caespitosa	H. M. Pollard	May 19 1946	<input type="text"/>		Ventura	behind beach dunes near mouth of Ventura River	<a href="#">Comment</a>	
CAS332974	Dudleya caespitosa	Henry M. Pollard	June 1, 1946	<del>s.n.</del>	Ventura	Ventura River Basin; Near mouth of Ventura River.		<a href="#">Comment</a>	
CAS336654	Dudleya caespitosa	Henry M. Pollard	May 25, 1947	<del>s.n.</del>	Ventura	In sea sand in beach w. of Ventura		<a href="#">Comment</a>	
CAS384568	Dudleya caespitosa	Reid Moran	28 May 1948	3076		Ventura	Long Grade Canyon about 1 mile east of Camarillo Hospital.	<a href="#">Comment</a>	
UC933303	Dudleya caespitosa	Reid Moran	Jun 20 1950	3365		Ventura	at e end West Anacapa Island	<a href="#">Comment</a>	
SBBG2644	Dudleya caespitosa	E. R. Blakley	Feb 20 1957	<del>2056</del>	Ventura	Point Mugu	30	<a href="#">Comment</a>	
CAS469330	Dudleya caespitosa	E. R. Blakley	Feb. 20, 1957	<del>B-2056</del>	Ventura	Point Mugu; South side of a cliff near the ocean	30	<a href="#">Comment</a>	
SD207046	Dudleya blochmaniae	Reid Moran	May 15, 1958	<del>6792</del>	Ventura	Point Mugu		<a href="#">Comment</a>	
SD207052	Dudleya ovatifolia	Reid Moran	May 15, 1958	<del>6796</del>	Ventura	Point Mugu		<a href="#">Comment</a>	
SD207053	Dudleya pulverulenta	Reid Moran	May 15, 1958	<del>6797</del>	Ventura	Point Mugu. Artificial hybrids brought by David Verity.		<a href="#">Comment</a>	
SD202212	Dudleya caespitosa	E. R. Blakley	26 Apr 1959	B2808	Ventura	East Anacapa Island; Big Cove on north side of the island.		<a href="#">Comment</a>	
JEPS89286	Dudleya caespitosa	E. R. Blakley	Apr 26 1959	B2808	Ventura	above Big Cove (n side of East Anacapa Island); East Anacapa Island	60	<a href="#">Comment</a>	
RSA644383	Dudleya caespitosa	E. R. Blakley	Apr 26 1959	B-2808		Ventura	East Anacapa Island. Big Cove on north side of the island.	60	<a href="#">Comment</a>
SBBG38877	Dudleya caespitosa	E. R. Blakley	Apr 26 1959	2808	Ventura	East Anacapa Island: Big Cove on N side of island	60	<a href="#">Comment</a>	
CAS966502	Dudleya caespitosa	E. R. Blakley	April 26, 1959	B-2808	Ventura	Big Cove on north side of East Anacapa Island		<a href="#">Comment</a>	
		Peter H.						<a href="#">Comment</a>	

UC1543918	Dudleya caespitosa	Raven and David Verity	May 7 1960	<del>15336</del>	Ventura	Point Mugu Santa Monica Mtns	15	
RSA201978	Dudleya caespitosa	H. M. Pollard	Jun 21 1960	s.n.	Ventura	above beach near Taylor Ranch.		<a href="#">Comment</a>
UCD101878	Dudleya caespitosa	Henry M. Pollard	06 21 1960	s.n.	Ventura	Ventura County: near Taylor Ranch, Ventura		<a href="#">Comment</a>
JEPS93385	Dudleya caespitosa	E. R. Blakley	May 18 1961	<del>4411</del>	Ventura	on ne side of West Island 1/2 mi w of Frenchman's Cove (Anacapa Island); California Channel Islands, Anacapa Island	6	<a href="#">Comment</a>
RSA644384	Dudleya caespitosa	E. R. Blakley	May 18 1961	<del>4411</del>	Ventura	West Anacapa Island. Mouth of small rocky canyon on NE side of island, 1/2 mile west of Frenchman's Cove.	6	<a href="#">Comment</a>
SBBG11389	Dudleya caespitosa	E. R. Blakley	May 18 1961	<del>4411</del>	Ventura	West Anacapa Island: small cyn on NE side; 0.25 mi W of Frenchman's Cove [Frenchys Cove]	6	<a href="#">Comment</a>
CAS1117691	Dudleya caespitosa	E. R. Blakley	May 18, 1961	<del>4411</del>	Ventura	Anacapa island, Mouth of small rocky canyon on NE side of West island 1/4 mile west of Frenchman's Cove	6	<a href="#">Comment</a>
SBBG39938	Dudleya caespitosa	H. M. Pollard	Jul 6 1962		Ventura	between beach & Southern Pacific Railroad ca. 1 mi W of Ventura River		<a href="#">Comment</a>
CAS482036	Dudleya caespitosa	Henry M. Pollard	June 6, 1962	1	Ventura	On sandy flat between Southern Pacific R. R. and beach, CA. 1 mile west of Venture River.		<a href="#">Comment</a>
CAS482037	Dudleya caespitosa	Henry M. Pollard	June 6, 1962	2	Ventura	On sandy flat between Southern Pacific R. R. and beach, CA. 1 mile west of Venture River.		<a href="#">Comment</a>
SBBG39939	Dudleya caespitosa	H. M. Pollard	Jun 1 1963		Ventura	Taylor Ranch coastal bluffs, ca. 1.5 mi W of Ventura River		<a href="#">Comment</a>
CAS482045	Dudleya caespitosa	Henry M. Pollard	June 2, 1963	2	Ventura	Taylor Ranch coastal bluffs, ca. 1 1/2 miles west of Ventura River		<a href="#">Comment</a>
SBBG40257	Dudleya caespitosa	H. M. Pollard	Jul 2 1963		Ventura	Taylor Ranch coastal bluffs, ca. 1.5 mi W of Ventura River		<a href="#">Comment</a>
	Dudleya	Henry M.	Jul 02,			Side of deep, brushy barranca in Taylor		<a href="#">Comment</a>

	<a href="#">SD71297</a>	caespitosa	Pollard	1963	116		Ventura	Ranch coastal bluffs. ca. 1.5 mile west of Ventura Rivera.		
	<a href="#">CAS482043</a>	Dudleya caespitosa	Henry M. Pollard	July 10, 1963	4		Ventura	Sandy flat a few feet above the high tide level between beach and Southern Pacific R.R., about 1 mi. west of Ventura River.		<a href="#">Comment</a>
	<a href="#">SBBG32663</a>	Dudleya caespitosa	R. N. Philbrick	Mar 27 1965	B65-469a		Ventura	Middle Anacapa Island: central portion of Middle Anacapa Island	91	<a href="#">Comment</a>
	<a href="#">UCSB22453</a>	Dudleya caespitosa	Joseph Keefe	05/07/1967	1714		Ventura	Pacific Coast Highway; 0.9 mile north of Big Sycamore Canyon, Point Mugu	30	<a href="#">Comment</a>
	<a href="#">SBBG52492</a>	Dudleya caespitosa	R. Zembal	May 25 1977			Ventura	100 yards E of the middle of South G Avenue on high ground; Pacific Missile Test Center		<a href="#">Comment</a>
	<a href="#">CAS643329</a>	Dudleya caespitosa	K. Nakai	9 April 1978	<del>357</del>		Ventura	Santa Monica Mountains, Pt. Mugu on rock that is seperated from the rest of the hill by Calif. Hwy. 1 on east facing slope near the top of the rock.	30	<a href="#">Comment</a>
	<a href="#">UCD101874</a>	Dudleya caespitosa	Daryl Koutnik	05 30 1978	507		Ventura	Ventura County: Long Grade Canyon, east of state hospital	91	<a href="#">Comment</a>
	<a href="#">UCD101875</a>	Dudleya caespitosa	Daryl Koutnik	05 30 1978	507		Ventura	Ventura County: Long Grade Canyon, east of state hospital	91	<a href="#">Comment</a>
	<a href="#">UCSB47605</a>	Dudleya caespitosa	Fred Roberts	04/29/1982	555		Ventura	Jct. 1 and Deer Creek Road; 4.7 km. WNW Sesquit Point; Santa Monica Mtns.	23	<a href="#">Comment</a>
	<a href="#">SBBG94951</a>	Dudleya caespitosa	J. Vanderwier	Jul 9 1982	<del>76</del>		Ventura	near pistol range; Pacific Missile Test Center		<a href="#">Comment</a>
	<a href="#">SBBG95840</a>	Dudleya caespitosa	J. Vanderwier	Jul 9 1982	<del>76</del>		Ventura	Beach Rd; Pacific Missile Test Center		<a href="#">Comment</a>
	<a href="#">SBBG96490</a>	Dudleya caespitosa	D. Pritchett	May 11 1984	100		Ventura	East Anacapa Island: Visitor Building, East Islet	60	<a href="#">Comment</a>
	<a href="#">SFV18121</a>	Dudleya caespitosa	N. Nauroudi, K. Villalba	May 9 2000	s. n.		Ventura	Buena Ventura State Beach.	0	<a href="#">Comment</a>
	<a href="#">SFV18504</a>	Dudleya caespitosa	F. Hoffman, D. J. Bottinelli	May 11 2002	s. n.		Ventura	Off of Highway 33.		<a href="#">Comment</a>





# Ventura County Locally Important Plant Species Data Form

County of Ventura • Resource Management Agency • Planning Division

800 S. Victoria Avenue, Ventura, CA 93009-1740 • (805) 654-2478 • [ventura.org/rma/planning](http://ventura.org/rma/planning)

DIRECTIONS: Please fill out one form for each species you believe should be added to or removed from the Locally Important Plant List. Please provide available locality data and citations for the sources used to support your recommendation that a species either meets the criteria or no longer meets the criteria to be listed as Locally Important.

After completing this form, please click the SUBMIT button and follow the instructions. If you wish to send by FAX or Postal Service, please send completed form to:

**Mark Ogonowski, County of Ventura, RMA-Planning Division L#1740, 800 S. Victoria Avenue, Ventura, CA 93009; [mark.ogonowski@ventura.org](mailto:mark.ogonowski@ventura.org); Fax (805) 654-2509**

Participant(s) completing this form:

Scientific Name:

Common Name:

1. **Is the plant species declining throughout its range? Please cite the data that supports your statements.**
  
  
  
  
  
  
  
  
  
  
2. **Are there five (5) or fewer element occurrences<sup>1</sup> of this species in Ventura County? Please cite the data that supports your statements. When referring to a new occurrence not yet documented in the Consortium of California Herbaria or historic county records/collections, please provide a CNDDDB Field Survey Form for that occurrence (CNDDDB Form is found here: [http://www.dfg.ca.gov/biogeodata/cnddb/submitting\\_data\\_to\\_cnddb.asp](http://www.dfg.ca.gov/biogeodata/cnddb/submitting_data_to_cnddb.asp)).**

---

<sup>1</sup> Element Occurrence for Plants – A population or group of populations found within 0.25 miles and not separated by significant habitat discontinuities.



# Consortium of California Herbaria

Participants News Search About Help Donate

The Consortium of California Herbaria serves as a gateway to information from California vascular plant specimens that are housed in participant herbaria. The database includes **over 2 million specimen records** from **35 institutions**.

Please cite data retrieved from this page: *Data provided by the participants of the Consortium of California Herbaria (ucjeps.berkeley.edu/consortium/)*.

## Scientific Name

e.g.: [Platanaceae](#); [Dudl](#); [Dudleya bloch](#); [blochmaniae](#); [Dudleya blochmaniae insul](#); [Quercus X alvordiana](#)

**Geographic Locality** e.g.: [Round Meadow](#); [Forester](#)

**Elevation (metric):** Lower

Upper

## County

All counties

Alameda  
Alpine  
Amador  
Butte  
Calaveras  
Colusa  
Contra Costa  
Del Norte  
El Dorado  
Fresno  
Glenn

(1 or more; default is all counties)

## Geographic Region

All regions

Anza Borrego  
Big Sur  
Channel Islands  
Clear Lake  
Death Valley  
Donner Summit  
Kings Canyon/Sequoia  
Lake Shasta  
Lake Tahoe  
Lassen  
Mendocino Coast

(Regions defined by bounding-box)

**Source** (1 or more; default is all sources)

(All sources)

BLMAR (BLM Arcata Field Office)  
CAS (California Academy of Sciences)  
DS (Dudley Herbarium in CAS)  
CATA (Catalina Island Conservancy)  
CDA (California Department of Food and Agriculture)  
CHSC (Chico State Herbarium, CSU Chico)  
CLARK (Riverside Metropolitan Museum)  
CSUSB (Herbarium, CSU San Bernardino)  
GMDRC (Sweeney Granite Mountains Research Center)  
HSC (Humboldt State University Herbarium)  
IRVC (UC Irvine)  
JOTR (Joshua Tree National Park Herbarium)  
JROH (Jasper Ridge Biological Preserve)  
LA (UCLA Herbarium)  
MACF (California State University, Fullerton)  
OBI (California Polytechnic State University, SLO)  
PASA (Pasadena City College)  
PGM (Pacific Grove Museum of Natural History)  
POM (Pomona Herbarium in RSA)  
RSA (Rancho Santa Ana Botanic Garden Herbarium)  
SACT (California State University, Sacramento)  
SBBG (Santa Barbara Botanic Garden)  
SCFS (Sagehen Creek Field Station)  
SD (San Diego Natural History Museum)  
SDSU (San Diego State University)  
SFV (Cal State Northridge)

**Collector** (last name only; e.g.: [Muir](#); [Moref](#))

**Collection Number** (numerical part only)

**Collection Date(s)**

## Refine Search

Enable yellow flags to display possible range discrepancies  
 CNPS Inventory (return only names in California Native Plant Society Inventory)  
 Noxious weeds / invasives (return only records of CAL-IPC or CDFA covered weeds)  
 Non-natives (return only records of naturalized species)

**CALIFORNIA COUNTIES - From CCH database; July 2015**

Specimen ID	Determination *	Collector	Collection Date	Section Num	County	Locality	Elevation in	Feedback
POM256453	Epilobium minutum	H. L. Mason	Apr 11 1926	2850	Alameda	Near Cedar Mountain, Mount Ham		Comment
UC635376	Epilobium minutum	H. L. Mason	Apr 11 1926	2850	Alameda	near Cedar Mountain; Mount Hami		Comment
UC1818881	Epilobium minutum	Barbara Ertter, Brad C	4/2/1995	13968	Alameda	Rancho Los Mochos Boy Scout Cam		Comment
JEPS29525	Epilobium minutum	Paul C. Hutchison	Apr 28 1962	2381	Amador	along Hwy 49 1 mi s Am	350	Comment
UCD110470	Epilobium minutum	Christopher Mallek		RP1-5	Amador	Amador County: River P	688	Comment
UCD112587	Epilobium minutum	Christopher Mallek	04 30 2008	s.n.	Amador	Amador County: River P	688	Comment
CHSC109228	Epilobium minutum	Robert Fischer	06 17 2012	1060	Butte	Cascade Range 45 minu	1380	Comment
CHSC109575	Epilobium minutum	L. P. Janeway	06 07 2012	10866	Butte	Northern High Sierra Ne	895	Comment
CHSC12170	Epilobium minutum	Lowell Ahart	05 06 1973		Butte	Near Challenge	761	Comment
CHSC20111	Epilobium minutum	M. S. Taylor	05 09 1975	571	Butte	Ca. 50 ft e of the Skywa	731	Comment
CHSC23422	Epilobium minutum	T. Rinker	04 30 1974	29	Butte	On side of canyon ca. 4l	518	Comment
CHSC24765	Epilobium minutum	P. J. Welch	04 12 1976	19	Butte	Ca. 1 to 2 yds n of Crow	304	Comment
CHSC26796	Epilobium minutum	M. S. Taylor	05 06 1978	1572	Butte	By RR tracks, Magalia	609	Comment
CHSC27617	Epilobium minutum	Robert A. Schlising, C	05 27 1978	3276	Butte	Magalia; serpentine outcrop just S		Comment
CHSC32842	Epilobium minutum	William Askea	04 22 1981	13	Butte	Ca. 100 m w of Butte Cr	730	Comment
CHSC34715	Epilobium minutum	M. S. Taylor	05 21 1981	3773	Butte	S side of Concow Rd, ca	853	Comment
CHSC35152	Epilobium minutum	R. A. Schlising	05 23 1980	3598	Butte	N of Lake Oroville State Recreation		Comment
CHSC38064	Epilobium minutum	R. E. Preston	04 22 1982	255	Butte	Ca. 4 mi SW of Paradise	286	Comment
CHSC38572	Epilobium minutum	Vernon Oswald	05 14 1983	484	Butte	Upper Bidwell Park, Chi	402	Comment
CHSC38573	Epilobium minutum	Vernon Oswald	05 07 1983	439	Butte	Upper Bidwell Park, Chi	426	Comment
CHSC39264	Epilobium minutum	Lowell Ahart	06 30 1983	4185	Butte	Along the dirt road, on t	1150	Comment
CHSC40776	Epilobium minutum	Lowell Ahart	05 15 1985	4970	Butte	West of Lunt Road, abo	502	Comment
CHSC42361	Epilobium minutum	Lowell Ahart	05 06 1987	5530	Butte	Along the North Fork of	271	Comment
CHSC46137	Epilobium minutum	Lowell Ahart	06 04 1982	3536a	Butte	1 1/2 miles east of Cam	1280	Comment
CHSC48632	Epilobium minutum	Vernon Oswald	06 02 1987	2943	Butte	Butte-Yuba County line	883	Comment
CHSC48633	Epilobium minutum	Vernon Oswald	04 20 1987	2333	Butte	Butte Creek Preserve or	85	Comment
CHSC54304	Epilobium minutum	Vernon H. Oswald, Lc	06 05 1991	4646	Butte	Dirt road to Minnie-Ha-	701	Comment
CHSC62572	Epilobium minutum	L. P. Janeway	05 02 1993	4338	Butte	South of Serpentine Poi	518	Comment
CHSC70334	Epilobium minutum	R. A. Schlising	06 09 1983	4419	Butte	N part of county, along	1356	Comment
CHSC70339	Epilobium minutum	R. A. Schlising	06 14 1980	3709	Butte	NE of Oroville at Little B	1051	Comment
CHSC70340	Epilobium minutum	R. A. Schlising	06 23 1980	3771	Butte	SE part of county; 1.2 m	1059	Comment
CHSC70341	Epilobium minutum	R. A. Schlising	06 10 1980	3676	Butte	Along Humboldt Road, :	1356	Comment
CHSC70342	Epilobium minutum	R. A. Schlising	06 17 1980	3732a	Butte	Along Skyway, N of Mag	780	Comment
CHSC70343	Epilobium minutum	L. Ahart	06 04 1982	3536A	Butte	1.5 mi e of Camp 18, ca	1000	Comment
CHSC90828	Epilobium minutum	Lowell Ahart	05 02 2005	11764	Butte	Overflow area on the e	25	Comment

**CALIFORNIA COUNTIES - From CCH database; July 2015**

Specimen ID	Determination *	Collector	Collection Date	Section Num	County	Locality	Elevation in	Feedback
CHSC92586	Epilobium minutum	L. P. Janeway	05 29 2005	8400	Butte	Northern High Sierra Ne	762	Comment
CHSC92730	Epilobium minutum	L. P. Janeway	06 26 2005	8432	Butte	Northern High Sierra Ne	945	Comment
CHSC93455	Epilobium minutum	Lowell Ahart	05 10 2006	12623	Butte	Road cut bank, on the n	385	Comment
HSC16315	Epilobium minutum	L. S. Rose	Jun 2 1963	63071	Butte	2 mi. S of Pulga, N Fork	579	Comment
JEPS108857	Epilobium minutum	Lowell Ahart	05 10 2006	12623	Butte	Road cut bank, on the n	385	Comment
JEPS34387	Epilobium minutum	Rimo Bacigalupi and I	1-Jun-63	8863	Butte	above side road off U.S.	426	Comment
RSA169435	Epilobium minutum	L. S. Rose	Jun 2 1963	63071	Butte	2 mi south of Pulga, Noi	579	Comment
RSA458708	Epilobium minutum	L. Ahart, Peter Ahart	Jun 10 1984	4712	Butte	About 2 miles SW of Foi	700	Comment
RSA712758	Epilobium minutum	L. P. Janeway	May 29 2005	8400	Butte	Northern High Sierra Ne	762	Comment
RSA712800	Epilobium minutum	L. P. Janeway	Jun 26 2005	8432	Butte	Northern High Sierra Ne	945	Comment
SBBG32323	Epilobium minutum	L. S. Rose	Jun 2 1963		Butte	2 mi S of Pulga, N Fork c	579	Comment
SEINET194313	Epilobium minutum	AA Heller	5/8/1900	5513	Butte	Berry Canyon		Comment
UC1586580	Epilobium minutum	Vernon H. Oswald an	Jun 5 1991	4646	Butte	on w side of Hwy 32 ca	701	Comment
UC873441	Epilobium minutum	A. A. Heller	Jun 22 1914	11503	Butte	edge of forest about Ch	1219	Comment
UCD106506	Epilobium minutum	Lewis S. Rose	06 02 1963	63071	Butte	Butte County: 2 miles S	579	Comment
UCD111115	Epilobium minutum	Christopher Mallek		HW1-8	Butte	Butte County: Magalia	756	Comment
HSC38023	Epilobium minutum	Thomas W. Nelson, J	May 10 1976	2486	Butte	Just E of Magalia		Comment
POM46486	Epilobium minutum	Mrs. C. C. Bruce	Jun 1897	s.n.	Butte	Butte Creek		Comment
RSA126006	Epilobium minutum	E. K. Balls	May 22 1957	22512	Butte	N. fork Feather River, at	655	Comment
RSA31269	Epilobium minutum	C. R. Quick	Jun 7 1941	41-27	Butte	Big Bar Mts towards Coyote Gap, B		Comment
UCD106517	Epilobium minutum	W. R. Powell	05 21 1968	1527	Calaveras	Calaveras County: 3.3 m	792	Comment
UCD40184	Epilobium minutum	Rodney Gale Myatt	05 23 1970	328-a	Calaveras	Calaveras County: Stani	731	Comment
CHSC27709	Epilobium minutum	Timothy Spira, Rober	05 13 1978	3232	Colusa	Just E of Lake County line, along Hv		Comment
CHSC70986	Epilobium minutum	Vernon Oswald, Low	05 07 1998	9005	Colusa	Bartlett Springs Rd. 2.1	524	Comment
CHSC89862	Epilobium minutum	B. Castro, L. P. Janew	04 18 2001	1236	Colusa	Vicinity of Grapevine Cr	274	Comment
CHSC91051	Epilobium minutum	D. Isle	06 12 2003	365	Colusa	Mendocino National Fo	1645	Comment
CHSC94885	Epilobium minutum	Lowell Ahart	06 11 2006	12679	Colusa	On the east side of an o	613	Comment
HSC72213	Epilobium minutum	Thomas W. Nelson, J	Jun 24 1980	5877	Colusa	Along road to Snow Mtr	1585	Comment
JEPS73520	Epilobium minutum	L. R. Heckard	Jul 10 1972	3138	Colusa	between Foutch Camp :	1828	Comment
JEPS94775	Epilobium minutum	Vernon Oswald and L	May 7 1998	9005	Colusa	Bartlett Springs Road 2.	524	Comment
UC638657	Epilobium minutum	Ethel Crum	May 8 1938	2026	Colusa	3 mi n Leesville; Inner North Coast		Comment
UC638664	Epilobium minutum	Ethel Crum	May 7 1938	2018	Colusa	4.2 mi n Rumsey (sumr	254	Comment
UCD81733	Epilobium minutum	Ellen Dean, K. Mawds	05 27 2009	5735	Colusa	Colusa County: Walker I	864	Comment
JEPS79752	Epilobium minutum	L. R. Heckard and J. C	Jul 2 1980	5302	Colusa	trail from Summit Sprin,	1661	Comment



**CALIFORNIA COUNTIES - From CCH database; July 2015**

Specimen ID	Determination *	Collector	Collection Date	Section Num	County	Locality	Elevation in	Feedback
POM256523	Epilobium minutum	E. K. Crum	May 8 1938	2026	Colusa	3 miles north of Leesville.		Comment
POM256524	Epilobium minutum	E. K. Crum	May 7 1938	2018	Colusa	Comanche Hills, Inner N	255	Comment
UCD106510	Epilobium minutum	Linda A. Bell	04 27 1975	79	Colusa	Colusa County: Barlett S	609	Comment
UC692440	Epilobium minutum	Mary L. Bowerman	May 18 1935	3022	Contra Costa	nw-facing slope across r	1066	Comment
UC692455	Epilobium minutum	Mary L. Bowerman	May 16 1931	850	Contra Costa	summit Mount Diablo		Comment
UC692456	Epilobium minutum	Mary L. Bowerman	Jun 3 1933	2244	Contra Costa	Meridian Peak summit Mount Diab		Comment
UC873435	Epilobium minutum	Lewis S. Rose	May 15 1941	41240	Contra Costa	summit Mt. Diablo	1188	Comment
JEPS99501	Epilobium minutum	Mary L. Bowerman	May 14 1978		Contra Costa	Mount Diablo. The old wagon rd. nr		Comment
POM300656	Epilobium minutum	Mary L. Bowerman	Jun 3 1933	2244	Contra Costa	Mount Diablo: summit, on north fa		Comment
UC1818895	Epilobium minutum	Barbara Ertter, Mary	5/7/1995	14065	Contra Costa	Three-Springs Trail on NE side of M		Comment
CHSC31320	Epilobium minutum	Mark Stopher	05 30 1980	81	Del Norte	Along Myrtle Cr. near confluence w		Comment
HSC102286	Epilobium minutum	M. R. Mesler, L. Sloar	Jul 12 2012	1243	Del Norte	Ridge between Broken l	1517	Comment
HSC102353	Epilobium minutum	M. R. Mesler, L. Sloar	Jul 13 2012	1310	Del Norte	Near Wounded Knee M	1383	Comment
HSC50023	Epilobium minutum	G. L. Clifton, Overton	May 15 1979	2508	Del Norte	Near Wimer Rd., close t	792	Comment
HSC50081	Epilobium minutum	G. L. Clifton, Overton	May 17 1979	3401	Del Norte	Near Wimer Rd., close t	549	Comment
HSC50378	Epilobium minutum	G. L. Clifton, Overton	May 18 1979	2839	Del Norte	Near Wimer Rd., close t	777	Comment
HSC50791	Epilobium minutum	G. L. Clifton, Overton	May 16 1979	2668	Del Norte	Near Monkey Creek Rid	939	Comment
HSC51496	Epilobium minutum	Overton, Butler	Jun 14 1979	4384	Del Norte	Near Lower Coon Mtn.,	914	Comment
HSC52665	Epilobium minutum	G. L. Clifton, Griswold	Jun 22 1979	5728	Del Norte	Near Bear Basin, close t	1433	Comment
HSC57522	Epilobium minutum	Gilbert Muth	Jul 24 1979	10432	Del Norte	Near Bear Creek, close t	335	Comment
HSC76624	Epilobium minutum	Denis Kearns	Jul 6 1981	97	Del Norte	Near Dan's Creek	1073	Comment
HSC78633	Epilobium minutum	Becking, Lenihan	Jul 2 1982	5616	Del Norte	Near Smith River	88	Comment
JEPS43913	Epilobium minutum	Ruby Van Deventer	May 15 1938	107	Del Norte	18 mile Creek	182	Comment
JEPS76832	Epilobium minutum	L. R. Heckard, T. I. Ch	May 28 1978	4809	Del Norte	along US 101 just s Grants Pass exit		Comment
POM171562	Epilobium minutum	Doris K. Kildale	May 25 1930	9511	Del Norte	Klamath River and Klam	30	Comment
UC562420	Epilobium minutum	Joseph P. Tracy	May 25 1933	12383	Del Norte	near Myrtle Creek; Smit	91	Comment
HSC27742	Epilobium minutum	J. P. Smith	May 13 1973	6728	Del Norte	Stony Creek bog near G	183	Comment
HSC44210	Epilobium minutum	B. Reinhardt	Jun 24 1974	40	Del Norte	Six Rivers National Forest, near Jee		Comment
HSC48662	Epilobium minutum	Linda M. Barker	May 24 1975	492	Del Norte	Old Gasquet Toll Rd., 0.	145	Comment
HSC48663	Epilobium minutum	Linda M. Barker	May 24 1975	509	Del Norte	Old Gasquet Toll Rd., 0.	145	Comment
HSC48664	Epilobium minutum	Linda M. Barker	May 24 1975	513	Del Norte	Old Gasquet Toll Rd., 0.	145	Comment
HSC48665	Epilobium minutum	Linda M. Barker	Jun 7 1975	715	Del Norte	Old Gasquet Toll Rd., 0.	145	Comment
HSC48666	Epilobium minutum	Linda M. Barker	May 31 1975	623	Del Norte	Old Gasquet Toll Rd., 0.	122	Comment
HSC49307	Epilobium minutum	Maralyn A. Renner	Jul 17 1978	625	Del Norte			Comment
HSC49540	Epilobium minutum	Linda M. Barker	May 24 1975	535	Del Norte	Old Gasquet Toll Rd., 1.	216	Comment

**CALIFORNIA COUNTIES - From CCH database; July 2015**

Specimen ID	Determination *	Collector	Collection Date	Section Num	County	Locality	Elevation in	Feedback
HSC49541	Epilobium minutum	Linda M. Barker	May 24 1975	537	Del Norte	Old Gasquet Toll Rd., 1.	216	Comment
HSC49542	Epilobium minutum	Linda M. Barker	May 24 1975	530	Del Norte	Old Gasquet Toll Rd., 1.	216	Comment
HSC49543	Epilobium minutum	Linda M. Barker	May 12 1975	424	Del Norte	Old Gasquet Toll Rd., 1.	216	Comment
HSC60045	Epilobium minutum	M. A. Baker	May 12 1978	538	Del Norte	Confluence of Stoney Creek and N I		Comment
HSC60753	Epilobium minutum	Ruby Van Deventer	May 11 1941		Del Norte	Beer's Ranch Rd.		Comment
HSC61758	Epilobium minutum	Ruby Van Deventer	Jul 7 1964		Del Norte	Red Mtn.	1220	Comment
HSC63867	Epilobium minutum	Linda M. Barker	May 12 1975	406	Del Norte	Old Gasquet Toll Rd., 7-	716	Comment
HSC63868	Epilobium minutum	Linda M. Barker	Jun 18 1975	897	Del Norte	Old Gasquet Toll Rd., al	610	Comment
HSC63869	Epilobium minutum	Linda M. Barker	Jul 2 1975	1064	Del Norte	Old Gasquet Toll Rd., at	930	Comment
HSC63870	Epilobium minutum	Linda M. Barker	Jun 2 1976	1578	Del Norte	Old Gasquet Toll Rd., at	930	Comment
HSC64547	Epilobium minutum	Linda M. Barker	Jun 8 1975	813	Del Norte	Old Gasquet Toll Rd., 0.	457	Comment
HSC64548	Epilobium minutum	Linda M. Barker	May 25 1975	564	Del Norte	Old Gasquet Toll Rd., ol	427	Comment
HSC71785	Epilobium minutum	J. P. Smith	Jun 28 1976	8914	Del Norte	Holiday Rd. along W For	686	Comment
HSC97219	Epilobium minutum	Kiera A. Freeman, He	Jun 18 2007	14	Del Norte	7.8 mi. S of Hwy. 199 or	762	Comment
POM171564	Epilobium minutum	Doris K. Kildale	Aug 2 1928	6239	Del Norte	Del Norte County: Smith River Cany		Comment
POM171632	Epilobium minutum	Doris K. Kildale	May 19 1929	7862	Del Norte	Smith River, 3 miles west of Adams		Comment
POM248776	Epilobium minutum	L. S. Rose	Jun 22 1936	36332	Del Norte	Patricks Creek.	259	Comment
POM87653	Epilobium minutum	L. R. Abrams	Jun 29 1922	8337	Del Norte	6 miles south of Crescent City		Comment
RSA18137	Epilobium minutum	C. B. Wolf	Aug 23 1927	821a	Del Norte	Leeís Camp, Mouth of Wilson Creel		Comment
RSA246819	Epilobium minutum	R. F. Thorne	Sep 20 1965	35504	Del Norte	Along old Gasquet Toll f	610	Comment
RSA458709	Epilobium minutum	E. E. Stanford	Jun 27 1930	1848	Del Norte	Redwood Hwy between Crescent C		Comment
RSA78348	Epilobium minutum	P. A. Munz	Jun 25 1952	17751	Del Norte	Below Camp 6 on road i	884	Comment
SEINET181215	Epilobium minutum	Bassett Maguire, Rut	6/9/1934	15190	Del Norte	Hillside 24 miles northeast of Cresc		Comment
UCSB24606	Epilobium minutum	Joseph Keefe	7/9/1967	1919	Del Norte	Patrick Creek Road, 4.3	152	Comment
JEPS29802	Epilobium minutum	Rimo Bacigalupi and I	May 30 1962	8546	El Dorado	along Luneman Rd 4.4 r	380	Comment
JEPS8418	Epilobium minutum	Rimo Bacigalupi, G. L.	May 13 1951	3299	El Dorado	1.3 mi e Georgetown (s	914	Comment
JEPS89971	Epilobium minutum	D. W. Taylor	Apr 11 1974	3206	El Dorado	near Bass Lake (n. from	396	Comment
UC1046480	Epilobium minutum	R. Bacigalupi, G. L. St	May 13 1951	3299	El Dorado	1.3 mi e Georgetown; H	914	Comment
UC168525	Epilobium minutum	Katharine Brandegee			El Dorado	near Pilot Hill; Layne's Ranch		Comment
UCR197266	Epilobium minutum	George K. Helmkamp	Apr 25 2008	13302	El Dorado	Sierra Nevada Mountair	674	Comment
RSA114093	Epilobium minutum	R. C. Bacigalupi, G. L.	May 13 1951	3299	El Dorado	1.3 miles east of George	915	Comment
RSA458710	Epilobium minutum	A. A. Beetle, D. E. Bee	Jul 16-26 1945	3952	El Dorado	South side of Upper Ech	2287	Comment
UCD106512	Epilobium minutum	Beecher Crampton	04 27 1964	6938	El Dorado	El Dorado County: 4.2 miles S of Lo		Comment
UCD13302	Epilobium minutum	Glenn Greenleaf	04 18 1976	7	El Dorado	El Dorado County: West	490	Comment
UCD71499	Epilobium minutum	Ellen Dean, Mandy T	05 30 1998	455	El Dorado	El Dorado County: NE of Placerville		Comment

**CALIFORNIA COUNTIES - From CCH database; July 2015**

Specimen ID	Determination *	Collector	Collection Date	lection Num	County	Locality	Elevation in	Feedback
CAS1120921	Epilobium minutum	Dana York	18-Apr-98	2091	Fresno	Ca. 32 km E of Fresno (F	210	Comment
JEPS118783	Epilobium minutum	Dana York	18-Apr-98	2091	Fresno	Ca. 32 km E of Fresno (F	210	Comment
CHSC48634	Epilobium minutum	Vernon Oswald	03 25 1986	1057	Glenn	Rd. 306 1.6 mi n of Colu	335	Comment
CHSC50367	Epilobium minutum	Vernon Oswald, Low	05 23 1990	4230	Glenn	Grindstone Creek betwe	188	Comment
CHSC86809	Epilobium minutum	Jenny Marr, Natalie V	06 16 1998		Glenn	Vicinity of Chrome and	274	Comment
CHSC90852	Epilobium minutum	D. Isle	05 24 2004	227	Glenn	Mendocino National Fo	1661	Comment
CHSC92915	Epilobium minutum	D. Isle	06 05 1990	1467	Glenn	Mendocino National Fo	1790	Comment
CHSC94772	Epilobium minutum	Lowell Ahart	06 15 2006	12737	Glenn	On the south side of Bla	582	Comment
CHSC94866	Epilobium minutum	Lowell Ahart	06 11 2006	12729	Glenn	About 100 yards north c	595	Comment
JEPS108919	Epilobium minutum	Lowell Ahart	06 15 2006	12737	Glenn	On the south side of Bla	582	Comment
RSA40207	Epilobium minutum	J. T. Howell	Jul 15 1944	19800	Glenn	Canyon of Snow Basin Creek.		Comment
HSC103079	Epilobium minutum	Sydney Carothers	Jun 12 2014	12	Humboldt	Six Rivers National Fore	1706	Comment
HSC31196	Epilobium minutum	D. E. Anderson	Jun 20 1972	5747	Humboldt	Along the Redwood Valley-Hoopa F		Comment
HSC56400	Epilobium minutum	Terry Griswold, Butle	Jul 11 1979	6984	Humboldt	Near Snow Camp Lake,	1393	Comment
HSC56941	Epilobium minutum	Overton, Butler	Jul 23 1979	9420	Humboldt	Near Horse Mtn., close	1478	Comment
HSC56949	Epilobium minutum	Overton, Butler	Jul 23 1979	9447	Humboldt	Near Horse Mtn., close	1295	Comment
HSC58173	Epilobium minutum	G. L. Clifton, Griswolc	Aug 2 1979	12252	Humboldt	Near Oregon Creek, clo:	1663	Comment
HSC64161	Epilobium minutum	J. O. Sawyer, K. A. Sav	Jun 24 1979	3402	Humboldt	Slopes alongside Aikens	366	Comment
HSC70779	Epilobium minutum	R. York	May 17 1980	548	Humboldt	Near Le Perron Peak	1066	Comment
HSC70924	Epilobium minutum	R. York	May 18 1980	574	Humboldt	Near Black Mtn	792	Comment
HSC72699	Epilobium minutum	Gail Newton	Jun 24 1980	582	Humboldt	Near Ladder Rock	1570	Comment
HSC72791	Epilobium minutum	M. A. Baker	Jun 16 1980	1933	Humboldt	Near Monks Camp.	1097	Comment
HSC73548	Epilobium minutum	Gail Newton	Jul 14 1980	1473	Humboldt	Near Last Chance Ridge	1219	Comment
HSC73789	Epilobium minutum	Gail Newton	Jun 28 1980	704	Humboldt	Near Mad River Butte.	1536	Comment
HSC74235	Epilobium minutum	M. A. Baker	Jul 11 1980	2792	Humboldt	Near Red Mtn.	1341	Comment
HSC76622	Epilobium minutum	Denis Kearns	Jul 22 1981	322	Humboldt	Near Whiteys Peak.	1487	Comment
HSC76627	Epilobium minutum	Denis Kearns	Jun 24 1981	13	Humboldt	Near Cedar Camp	1219	Comment
HSC78650	Epilobium minutum	D. K. Imper	Jul 13 1982	1484	Humboldt	Near Chaparral Mtn.	1386	Comment
RSA256576	Epilobium minutum	D. E. Anderson	Jun 20 1972	5747	Humboldt	Along the Redwood Valley-Hoopa F		Comment
UC1198481	Epilobium minutum	Joseph P. Tracy	May 3 1931	9353	Humboldt	near Blue Lake; Norther	15	Comment
UC20073	Epilobium minutum	Harley P. Chandler	June, 1901	1307	Humboldt	Hupa Indian Reservation North Coa		Comment
UC505128	Epilobium minutum	Joseph P. Tracy	1-May-32	9843	Humboldt	Alton North Coast Rang	30	Comment
UCR45444	Epilobium minutum	N. Meiselman, M. Br	Apr 19 1986	28	Humboldt	North Coast Range Hors	1220	Comment
BLMAR138	Epilobium minutum	Donald Hazlett, Barb	7-Jun-94	138	Humboldt	King range, near horse l	670-731	Comment
BLMAR178	Epilobium minutum	Donald Hazlett, Barb	7-Jun-94	178	Humboldt	King range, near horse l	670-731	Comment

**CALIFORNIA COUNTIES - From CCH database; July 2015**

Specimen ID	Determination *	Collector	Collection Date	Section Num	County	Locality	Elevation in	Feedback
HSC32152	Epilobium minutum	D. E. Anderson, Thorr	Jun 14 1972	5598	Humboldt	Mt. Lassic and two smal	1768	Comment
HSC32934	Epilobium minutum	Thomas W. Nelson, J	May 28 1973	950	Humboldt	McKeown Ranch N of Dinsmore		Comment
HSC39234	Epilobium minutum	D. E. Anderson, J. P. S	Jul 6 1971	-1273	Humboldt	Horse Mtn.		Comment
HSC39527	Epilobium minutum	Thomas W. Nelson	Jun 14 1976	2709	Humboldt	S of Lassic Peak	1524	Comment
HSC41818	Epilobium minutum	Thomas W. Nelson, J	Jun 19 1977	3514	Humboldt	SW of Alder Springs aloi	1463	Comment
HSC44405	Epilobium minutum	R. York	May 6 1978	157	Humboldt	Along Bluff Creek Rd., 4	610	Comment
HSC45063	Epilobium minutum	R. Sutherland	Apr 23 1978	17.23478	Humboldt	Kinsey Ridge near head	732	Comment
HSC48028	Epilobium minutum	Brad Klipfel	Jun 25 1974	432	Humboldt	Horse Mtn.		Comment
HSC49630	Epilobium minutum	Thomas W. Nelson, J	May 30 1977	3401	Humboldt	Mckeown Ranch N of Di	610	Comment
HSC49636	Epilobium minutum	J. P. Smith, J. O. Sawy	May 12 1973	6700	Humboldt	9.6 mi. from Redwood Creek on Ho		Comment
HSC67186	Epilobium minutum	Thomas W. Nelson, J	Jun 10 1980	5422	Humboldt	Along road to Red Mtn.,	1372	Comment
HSC67190	Epilobium minutum	Thomas W. Nelson, J	Jun 10 1980	5426	Humboldt	Along NE side of Red Mi	1433	Comment
HSC67212	Epilobium minutum	Thomas W. Nelson, J	Jun 10 1980	5441	Humboldt	Along branch road off S	1372	Comment
HSC67369	Epilobium minutum	Thomas W. Nelson, J	Jun 10 1980	5412	Humboldt	Along Swayback Ridge F	1463	Comment
HSC71824	Epilobium minutum	Thomas W. Nelson, J	Jun 27 1980	5938	Humboldt	Along old trail to pond a	1555	Comment
HSC75356	Epilobium minutum	J. O. Sawyer, M. A. Er	Jul 18 1980	3643	Humboldt	Along FS Rd. 10N02, S of Middle Fo		Comment
HSC79541	Epilobium minutum	Kenneth Clark	Apr 5 1981	1300	Humboldt	Dead Man's Gulch, Shel	11	Comment
HSC96280	Epilobium minutum	Eric Shori, Kazuyuki Is	Jun 15 2005	13	Humboldt	About 18 mi. S of Hwy. .	1400	Comment
HSC97478	Epilobium minutum	C. Witte	May 23 2007	87	Humboldt	Approximately 2 miles f	1395	Comment
HSC98840	Epilobium minutum	Cara Witte	Jul 11 2008	877	Humboldt	Spike Buck Mountain. Fi	1589	Comment
JEPS31474	Epilobium minutum	Joseph P. Tracy	Jun 20 1926	7617	Humboldt	Horse Mountain Northe	1523	Comment
JEPS31553	Epilobium minutum	Lincoln Constance	Jun 8 1934	838	Humboldt	Cow Creek fire trail from Bull Cr. ro		Comment
POM225521	Epilobium minutum	P. A. Munz	Aug 13 1936	14382	Humboldt	10 miles west of Willow Creek		Comment
RSA21077	Epilobium minutum	C. B. Wolf	Aug 13 1937	9237	Humboldt	North coast range, 8 mi	1220	Comment
RSA21093	Epilobium minutum	C. B. Wolf	Jun 14 1937	8821	Humboldt	Kneeland Prairie; North	823	Comment
RSA249432	Epilobium minutum	D. E. Anderson, Thorr	Jun 14 1972	5598	Humboldt	Mount Lassic and 2 sma	1768	Comment
UC1198479	Epilobium minutum	Joseph P. Tracy	Jul 25 1933	12839	Humboldt	Grouse Mountain North	1523	Comment
UC1198480	Epilobium minutum	Joseph P. Tracy	Jun 12 1927	8164	Humboldt	Horse Mountain Northe	1066	Comment
UC144086	Epilobium minutum	Joseph P. Tracy	Jun 8 1908	2627	Humboldt	Kneeland Prairie Northe	761	Comment
UC169920	Epilobium minutum	Harley P. Chandler	May, 1901	1125	Humboldt	Humboldt Bay North Co	30	Comment
UC314614	Epilobium minutum	Joseph P. Tracy	Jun 20 1926	7617	Humboldt	Horse Mountain Northe	1523	Comment
UC583070	Epilobium minutum	P. A. Munz	Aug 13 1936	14382	Humboldt	10 mi w Willow Creek		Comment
UC594236	Epilobium minutum	S. K. Harris and J. P. T	Jun 10 1936	3263	Humboldt	hills w South Fork of the	640	Comment
RSA458711	Epilobium minutum	Christopher Davidsor	May 17 1976	3936	Inyo	U.S. Naval Ordinance Te	1555	Comment
JEPS114042	Epilobium minutum	Robert E. Preston	16-May-07	2521	Kern	Tehachapi Mtns, ca. 9.3	1293	Comment

**CALIFORNIA COUNTIES - From CCH database; July 2015**

Specimen ID	Determination *	Collector	Collection Date	Section Num	County	Locality	Elevation in	Feedback
RSA824501	Epilobium minutum	A. C. Sanders, T. B. Sa	May 16 2007	33830	Kern	hills c. 0.2 mi. southeast	1128-1159	Comment
UCR183895	Epilobium minutum	A. C. Sanders, T. B. Sa	May 16 2007	33830	Kern	Tehachapi Mountains h	1128	Comment
UCR183921	Epilobium minutum	A. C. Sanders	May 23 2007	33885	Kern	Tehachapi Mountains h	1082	Comment
UCR186207	Epilobium minutum	Anuja Parikh, Nathan	Jun 4 2007	3093	Kern	Tehachapi Mountains ri	1098	Comment
UCR186644	Epilobium minutum	T. B. Salvato	May 8 2007	2468	Kern	Tehachapi Mountains c.	1143	Comment
UCSB19146	Epilobium minutum	Joseph Keefe	6/17/1961	474	Kern	Iris Point, Mount Pinos,	2560	Comment
CHSC29533	Epilobium minutum	Dibble, Griggs	06 15 1979	53	Lake	Near Potato Hill, close t	1231	Comment
CHSC90523	Epilobium minutum	D. Isle	04 02 1997	23	Lake	Mendocino National Fo	487	Comment
HSC31457	Epilobium minutum	Maralyn O'Meara	May 4 1974	321	Lake	Walker Ridge Rd. 0.5 mi	671	Comment
HSC31685	Epilobium minutum	Gary S. Lester	May 4 1974	137	Lake	Along Walker Ridge Rd.,	671	Comment
JEPS89970	Epilobium minutum	Dean W. Taylor	May 15 1972	1408	Lake	on Walker Ridge Walker	1127	Comment
POM248572	Epilobium minutum	Alice Eastwood, John	May 15 1938	5537	Lake	Near Putah Creek north of Middlet		Comment
POM271519	Epilobium minutum	Lyman Benson	Jun 21 1932	2748	Lake	Snow Mt.; Middle N Co:	1524	Comment
POM72749	Epilobium minutum	P. A. Munz	Jun 18 1925	9870	Lake	Lakeport		Comment
POM72768	Epilobium minutum	P. A. Munz	Jun 18 1925	9872	Lake	Lakeport.		Comment
RSA10796	Epilobium minutum	C. B. Wolf	May 6 1928	2023	Lake	3 miles west of Bartlett Springs on i		Comment
RSA2236	Epilobium minutum	J. W. Blankinship	May 6 1923	s.n.	Lake	Upper Kelsey Creek.		Comment
RSA256638	Epilobium minutum	Donald Spalinger	May 4 1974	41	Lake	Walker Ridge Road 1.5 miles north		Comment
RSA72121	Epilobium minutum	Lincoln Constance	Apr 22 1938	2136	Lake	2 miles northeast of Middletown, N		Comment
SD7307	Epilobium minutum	Daniel Cleveland	20 Jun 1882	None	Lake	Allen Springs		Comment
SEINET183652	Epilobium minutum	L. Constance	4/22/1938	2136	Lake	2 miles NE of Middletown North Cc		Comment
UC1122537	Epilobium minutum	H. S. Yates	Apr 15 1934	3763	Lake	s Bendmore Valley; Uki:	761	Comment
UC1737018	Epilobium minutum	Kay H. Beach, Frank C	May 17 1940	437	Lake	near Middletown.		Comment
UC614400	Epilobium minutum	L. Constance	Apr 22 1938	2136	Lake	2 mi ne Middletown; Nc	304	Comment
UCD18088	Epilobium minutum	Ellen Dean, PLB 102 c	04 29 2000	644	Lake	Lake County: McLaughli	655	Comment
UCD47908	Epilobium minutum	Ellen Dean, Ryan Bris	04 24 2005	2483	Lake	Lake County: McLaughli	670	Comment
UCD83823	Epilobium minutum	Ellen Dean, G. Harrin	05 12 2010	6002	Lake	Lake County: Southern j	797	Comment
UCR42299	Epilobium minutum	L. F. LaPre	Mar 30 1986	s.n.	Lake	Inner North Coast Rang	732	Comment
POM271515	Epilobium minutum	Lyman Benson	Apr 30 1928	123	Lake	Konocti Bay, Middle No	488	Comment
RSA2235	Epilobium minutum	J. W. Blankinship	Jun 7 1925	s.n.	Lake	Kelsey Canyon		Comment
RSA458712	Epilobium minutum	Christopher Davidsor	Jun 7 1975	2758	Lassen	1 mile E of Beckwourth	1524	Comment
UC1587095	Epilobium minutum	G. Schoolcraft	Jul 30 1991	2208	Lassen	e slope Widow Mountai	1828	Comment
POM260404	Epilobium minutum	C. L. Hitchcock	May 26 1940	6609	Lassen	Lava beds ca 12 miles n	1372	Comment
CAS1196850	Epilobium minutum	J. Klein, P. Suri, G. An	10-May-14	14323	Marin	Mount Tamalpais. Marin Municipal		Comment
JEPS39213	Epilobium minutum	W. L. Jepson	Jun 11 1892	14468	Marin	Mt. Tamalpais		Comment

**CALIFORNIA COUNTIES - From CCH database; July 2015**

Specimen ID	Determination *	Collector	Collection Date	Section Num	County	Locality	Elevation in	Feedback
UC101834	Epilobium minutum	Katharine Brandegee	Jun 30 1907		Marin	Westpoint Rd Tamalpais		Comment
UC20071	Epilobium minutum	Mrs. Brandegee			Marin	Tamalpais		Comment
UC20072	Epilobium minutum	Mrs. Brandegee			Marin	Liberty		Comment
OBI12065	Epilobium minutum	Lewis S. Rose	24-May-63	63062	Marin	Tiburon	30	Comment
OBI48976	Epilobium minutum	Michener & Bioletti	May 1892		Marin	Seguora Canon		Comment
RSA169462	Epilobium minutum	L. S. Rose	May 24 1963	63062	Marin	Tiburon.	30	Comment
UCD106501	Epilobium minutum	H. A. Borthwick	06 05 1925	1845	Marin	Marin Count		Comment
SBBG60212	Epilobium minutum	L. G. Yates			Mariposa	Yosemite		Comment
YM-YOSE117695	Epilobium minutum	Alison Colwell	7/30/2003	S.N.	Mariposa	SOUTH END OF MONO I	2109	Comment
YM-YOSE117732	Epilobium minutum	Alison Colwell	8/6/2003	S.N.	Mariposa	TIOGA ROAD, 1/2 MILE	2142	Comment
YM-YOSE118719	Epilobium minutum	Dena Grossenbacher,	4/15/2006	DG06-12	Mariposa	Highway 49 about 3.5 n	266	Comment
YM-YOSE118720	Epilobium minutum	Dena Grossenbacher,	4/15/2006	DG06-12	Mariposa	Highway 49 about 3.5 n	266	Comment
YM-YOSE63800	Epilobium minutum	Enid Michael	4/12/1924	163	Mariposa	YOSEMITE VALLEY		Comment
SD39454	Epilobium minutum	Edith A. Purer	23-Jul-33	5173	Mariposa	Yosemite Meadows, Yo:	2132	Comment
YM-YOSE59846	Epilobium minutum	A. Lee Haines	7/9/1936		Mariposa	BOUNDARY LINE RESER'	2438	Comment
BLMAR507	Epilobium minutum	Jennifer Wheeler, Bai	12-May-09	507	Mendocino	Red Mountain, In serpe	792	Comment
CDA16954	Epilobium minutum	G. F. Hrusa	June 17 1993	11216	Mendocino	Red Mountain Small col	1300	Comment
CHSC38947	Epilobium minutum	J. D. Jokerst	06 10 1980	815	Mendocino	North Coast Ranges. Top of Baldy R		Comment
CHSC92682	Epilobium minutum	D. Isle, B. Smith, C. Bu	07 15 1997	1346	Mendocino	Mendocino National Fo	1901	Comment
JEPS96296	Epilobium minutum	Rhea Williamson	Jun 13 1988		Mendocino	n. Branscomb (site EC-1, S. Fork Eel		Comment
UC125456	Epilobium minutum	C. A. Purpus	arch 1895-April 18	1286	Mendocino	hills Potter Valley		Comment
UC125500	Epilobium minutum	C. A. Purpus	Apr. 1898		Mendocino	Potter Valley		Comment
UC1541506	Epilobium minutum	Harold E. Parks	May 17 1934	4956	Mendocino	Tan Oak Park Rattlesnake Creek		Comment
UC1618331	Epilobium minutum	Barbara Ertter	Apr 16 1989	8241	Mendocino	6.2 mi. w. of Mountain	304	Comment
UC20075	Epilobium minutum	H. N. Bolander	1864	3825	Mendocino	Ukiah		Comment
UCD106513	Epilobium minutum	Emily Griswold	05 06 1995	s.n.	Mendocino	Mendocino County: At r	350	Comment
BLMAR716	Epilobium minutum	Jennifer Wheeler, Bai	13-Jul-10	716	Mendocino	Red Mountain, along ep	1158	Comment
HSC32700	Epilobium minutum	Thomas W. Nelson, Ji	Apr 24 1973	772	Mendocino	Beside jeep road to Roberts Lake, N		Comment
HSC36444	Epilobium minutum	Gary S. Lester	May 11 1975	610	Mendocino	Slope above Lower Wilc	427	Comment
HSC36964	Epilobium minutum	Gary S. Lester	May 17 1975	653	Mendocino	Above Lower Wildernes	427	Comment
HSC39504	Epilobium minutum	Thomas W. Nelson, Ji	May 4 1976	2437	Mendocino	Along BLM road to Schc	610	Comment
HSC39513	Epilobium minutum	Thomas W. Nelson, A	May 24 1976	2597	Mendocino	E of Red Mtn.	1098	Comment
HSC59768	Epilobium minutum	Thomas W. Nelson	May 17 1978	4021	Mendocino	Along B.L.M. Road to Red Mtn. are:		Comment
HSC71922	Epilobium minutum	Thomas W. Nelson, Ji	Jun 26 1980	5907	Mendocino	Mendocino National Fo	1524	Comment
HSC87363	Epilobium minutum	Clare R. Wheeler	Apr 10 1981	1989	Mendocino	Hopland-Mt. House Rd.,	206	Comment

**CALIFORNIA COUNTIES - From CCH database; July 2015**

Specimen ID	Determination *	Collector	Collection Date	Section Num	County	Locality	Elevation in	Feedback
HSC87364	Epilobium minutum	Gladys L. Smith	May 26 1979	5452	Mendocino	Along Old Redwood Hw	244	Comment
HSC87365	Epilobium minutum	Gladys L. Smith	Jun 25 1984	8535	Mendocino	Mendocino National Fo	1524	Comment
HSC93255	Epilobium minutum	F. Bowcutt	May 19 1989	1242	Mendocino	Sinkyone Wilderness St:	341	Comment
RSA31268	Epilobium minutum	Ynez Whilton Winbla	Jun 21 1941	s.n.	Mendocino	Between Laytonville and Willets		Comment
UC125489	Epilobium minutum	C. A. Purpus	Apr. 1894	4008	Mendocino	n<ear> Potter Valley		Comment
UC20203	Epilobium minutum	W. H. Brewer	Apr 18 1866	4662	Mendocino	near Ukiah		Comment
UCD106502	Epilobium minutum	Frederica Bowcutt	07 12 1989	1514	Mendocino	Mendocino County: Sinl	533	Comment
CAS866370	Epilobium minutum	Bruce Bartholomew	5-Aug-91	6075	Modoc	Summit Trail, between !	2320	Comment
DS125639	Epilobium minutum	Milo Samuel Baker, F	16 Jun 1894	s.n.	Modoc	Near Forestdale.		Comment
UC20070	Epilobium minutum	M. S. Baker and Franl	Jun 16 1894		Modoc	near Forestdale	1371	Comment
UCD106516	Epilobium minutum	R. H. Pemble	08 19 1967	s.n.	Mono	Mono County: Hall Natu	3307	Comment
UCD106505	Epilobium minutum	R. H. Pemble	08 16 1967	s.n.	Mono	Mono County: Hall Natu	3221	Comment
RSA791348	Epilobium minutum	E. Painter, E. Neese	Apr 22 1996	HL2541	Monterey	Fort Hunter Liggett (Training Areas		Comment
SBBG110612	Epilobium minutum	E. Neese, E. Painter	May 18 1995	HL1660	Monterey	Santa Lucia Mtns: near j	510	Comment
SBBG110613	Epilobium minutum	E. Painter, E. Neese	May 17 1995	HL1619	Monterey	Santa Lucia Mtns: ca. 0.	395	Comment
SBBG120947	Epilobium minutum	E. Painter, E. Neese, f	Apr 11 1996	HL2526	Monterey	Santa Lucia Mtns: ca. 2	600	Comment
SBBG120948	Epilobium minutum	P. Douglas, N. Hasting	Apr 1 1995	HL1180	Monterey	Santa Lucia Mtns: N side	300	Comment
SBBG123885	Epilobium minutum	E. Painter, E. Neese	Jun 15 1995	HL1904	Monterey	Santa Lucia Mtns: above	560	Comment
SBBG123886	Epilobium minutum	E. Painter, E. Neese	Jun 14 1995	HL1873	Monterey	Santa Lucia Mtns: ca. 2.	900	Comment
SBBG124820	Epilobium minutum	E. Painter, E. Neese	Apr 22 1996	HL2541	Monterey	Santa Lucia Mtns: lower	390	Comment
SBBG124836	Epilobium minutum	E. Painter. E. Neese, f	May 27 1996	HL2790	Monterey	Santa Lucia Mtns: above	490	Comment
SBBG125595	Epilobium minutum	E. Painter, E. Neese	May 24 1996	HL2682	Monterey	Santa Lucia Mtns: ca. 2	600	Comment
PGM0902	Epilobium minutum	Vern Yadon	4/11/1971		Monterey	Cruikshank Trail - Summit among S:		Comment
PGM1791	Epilobium minutum	Vern Yadon	4/12/1978		Monterey	The Indians - 0.5 mi along tr to Juni		Comment
PGM3523	Epilobium minutum	Vern Yadon	5/28/1987		Monterey	Ft Hunter Liggett Burro Rd - Los Bu		Comment
PGM6334	Epilobium minutum	Beatrice F Howitt	5/26/1963	1598	Monterey	Cruikshank Trail summit near - Serç		Comment
CDA11335	Epilobium minutum	G. F. Hrusa	April 2 1995	12045	Napa	North Coast Biodiversity	200	Comment
HSC81594	Epilobium minutum	Thomas W. Nelson, J:	May 3 1980	5147	Napa	Along Butts Canyon Rd.	274	Comment
JEPS110714	Epilobium minutum	Jake Ruygt	6-May-81	1017	Napa	.2 mile east of Walter S:	182	Comment
JEPS110715	Epilobium minutum	Jake Ruygt	11-May-91	2669	Napa	intersection Aetna Exte	670	Comment
JEPS39211	Epilobium minutum	W. L. Jepson	Apr 27 1924	10374	Napa	Toll House Mt. St. Helena		Comment
RSA264970	Epilobium minutum	Gilbert Muth	Apr 6 1974	s.n.	Napa	Near Cedar Roughs near Pope Valle		Comment
SEINET215007	Epilobium minutum	Darla Gettman	4/13/1974	4	Napa	Wallace Hardin Ranch 3.9 miles nor		Comment
UC1278002	Epilobium minutum	B. Crampton	Jun 4 1957	4091	Napa	slopes above Capell Creek (n end of		Comment
UC144088	Epilobium minutum	J. P. Tracy	May 16 1902	1499	Napa	3-4 mi e Angwin's (head	457	Comment

CALIFORNIA COUNTIES - From CCH database; July 2015

Specimen ID	Determination *	Collector	Collection Date	Section Num	County	Locality	Elevation in	Feedback
UCD106508	Epilobium minutum	Wayne Stoner	04 22 1978	6	Napa	Napa County: West end	300	Comment
UCD106514	Epilobium minutum	G. F. Hrusa	04 02 1995	12045	Napa	Napa County: North Co:	200	Comment
UCD106515	Epilobium minutum	G. F. Hrusa	04 02 1995	12045	Napa	Napa County: North Co:	200	Comment
UCD118627	Epilobium minutum	Jason Saavedra, Plant	05 05 2012	4	Napa	Napa County: Las Posad	405	Comment
HSC43908	Epilobium minutum	Robert M. Specht	May 15 1977	882	Napa	Ridges below Develhear	473	Comment
SBBG50823	Epilobium minutum	G. L. Young	Apr 13 1974	11	Napa	SW 1/4 T9N, R5W, S15		Comment
UC20077	Epilobium minutum	Willis L. Jepson	May 1893		Napa	Napa River Basin		Comment
UCD69077	Epilobium minutum	P. Rodriguez-Rojo	05 31 1997	s.n.	Napa	Napa County: Lake Berr	155	Comment
CHSC81036	Epilobium minutum	Lowell Ahart	08 14 2001	9148	Nevada	On the north side of Me	1706	Comment
CHSC87343	Epilobium minutum	Lowell Ahart	05 03 2004	10882	Nevada	Serpentine ridge, west c	1195	Comment
JEPS105882	Epilobium minutum	Lowell Ahart	05 03 2004	10882	Nevada	Serpentine ridge, west c	1195	Comment
RSA34079	Epilobium minutum	A. A. Heller	Jun 25 1919	13263	Nevada	Comptonís Prairie.		Comment
SEINET194839	Epilobium minutum	A. A. Heller	6/25/1919	13263	Nevada	Compton's prairie.		Comment
UCD106509	Epilobium minutum	G. L. Webster	06 24 1967	7515	Nevada	Nevada County: Poorm:	822	Comment
CDA19541	Epilobium minutum	M. I. Wibawa, G. F. H	May 22 2002	213	Placer	Forest Hill Divide Hughe	0	Comment
CHSC91617	Epilobium minutum	M. I. Wibawa, G. F. H	05 22 2002	213	Placer	Forest Hill Divide. Hugh	1066	Comment
POM46216	Epilobium minutum	Marcus E. Jones	Jun 28 1882	s.n.	Placer	Emigrant Gap		Comment
UCD106511	Epilobium minutum	Frederica Bowcutt	07 22 1994	1949	Placer	Placer County: Sierra Ne	2438	Comment
CDA18671	Epilobium minutum	G. D. Barbe, T. C. Full	June 15 1982	3733	Plumas	Sierra Nevada Red Hill S	1901	Comment
CDA19257	Epilobium minutum	G. D. Barbe, T. C. Full	June 17 1982	3855	Plumas	Plumas National Forest	1706	Comment
CHSC101782	Epilobium minutum	Lowell Ahart, John Di	06 14 2009	15863	Plumas	North of cut bank of Foi	1462	Comment
CHSC101861	Epilobium minutum	Lowell Ahart, John Di	06 15 2009	15895	Plumas	About 200 yards northw	1421	Comment
CHSC89320	Epilobium minutum	G. Douglas Barbe, T. C	06 15 1982	3733	Plumas	Sierra Nevada. Red Hill !	1901	Comment
CHSC89325	Epilobium minutum	G. D. Barbe, T. C. Full	06 17 1982	3855	Plumas	Northern California. Plu	1706	Comment
JEPS115794	Epilobium minutum	Lowell Ahart, John Di	06 14 2009	15863	Plumas	North of cut bank of Foi	1462	Comment
JEPS115807	Epilobium minutum	Lowell Ahart, John Di	06 15 2009	15895	Plumas	About 200 yards northw	1421	Comment
UC1552726	Epilobium minutum	Frederica Bowcutt	Jun 6 1985	554	Plumas	along Beckwourth Genessee Rd 1 n		Comment
JEPS26685	Epilobium minutum	P. C. Hutchison	Jun 9 1961	2118	Plumas	along Hwy US Alt 40 at bridge 2 mi		Comment
RSA77993	Epilobium minutum	Verne Grant, Alva Gra	Jun 13 1948	8583	Plumas	Lava Cap, 1 mile from C	1372	Comment
UC170967	Epilobium minutum	H. M. Hall	Jun 28 1912	9285	Plumas	Spanish Creek Sierra Ne	1158	Comment
UC932082	Epilobium minutum	Verne Grant and Alva	Jun 13 1948	8583	Plumas	1 mi from Cascade (on road to Oro)		Comment
CDA15603	Epilobium minutum	G. F. Hrusa	April 12 1993	10740	Sacramento	Small colony in open grassland with		Comment
RSA209499	Epilobium minutum	E. C. Twisselmann	May 18 1967	13056	San Benito	Canyon of Clear Creek.	793	Comment
UC1521775	Epilobium minutum	N. Morin, J. Griffin	Jun 9 1983	349	San Benito	Mexican Lake Rd. San B	1356	Comment
UCR3745	Epilobium minutum	Frank C. Vasek	May 15 1964	640515-05	San Benito	Coast Range 5.2 miles n	915	Comment



**CALIFORNIA COUNTIES - From CCH database; July 2015**

Specimen ID	Determination *	Collector	Collection Date	Section Num	County	Locality	Elevation in	Feedback
PGM0482	Epilobium minutum	Vern Yadon	5/17/1969		San Benito	Clear Creek 3307 ft elev	1007	Comment
POM118206	Epilobium minutum	H. M. Hall	May 28 1915	231	San Benito	North slope of Pecacho Peak		Comment
RSA570561	Epilobium minutum	Steve Boyd, K. A. Boy	May 15 1993	8140	San Benito	Inner Coast Ranges, Cle	1000	Comment
UC186204	Epilobium minutum	H. M. Hall	May 28 1915	9949	San Benito	Pechaco Peak South Coast Ranges (		Comment
UCR89493	Epilobium minutum	Steve Boyd, K. A. Boy	May 15 1993	8140	San Benito	Inner Coast Ranges Clea	1000	Comment
UCSB27304	Epilobium minutum	G. Kunze	5/9/1971	218	San Benito	Clearwater Road, 2.0 m	777	Comment
UCSB38391	Epilobium minutum	F. Vasek	5/15/1964	640515-5	San Benito	5.2 mi northeast on Clear Creek Ro		Comment
RSA564279	Epilobium minutum	A. C. Sanders, E. J. Lo	Jun 12 1992	12402	San Bernardino	San Bernardino Mounta	1098	Comment
RSA713584	Epilobium minutum	A. C. Sanders, E. J. Lo	May 1 1992	12260	San Bernardino	San Bernardino Mtns.: e	976	Comment
SBBG120093	Epilobium minutum	A. C. Sanders, E. J. Lo	May 1 1992	12260	San Bernardino	E of Water Cyn Rd on Bi	976	Comment
UCD106518	Epilobium minutum	A. C. Sanders, E. J. Lo	05 01 1992	12260	San Bernardino	San Bernardino County:	976	Comment
UCR128900	Epilobium minutum	A. C. Sanders, E. J. Lo	May 1 1992	12260	San Bernardino	San Bernardino Mtns ea	976	Comment
UCR235188	Epilobium minutum	A. C. Sanders, John F.	Jul 6 2012	40344	San Bernardino	San Bernardino Mtns. C	1534	Comment
UCR75320	Epilobium minutum	A. C. Sanders	Apr 30 1993	13871	San Bernardino	San Bernardino Mtns. e	1070	Comment
UCR78383	Epilobium minutum	A. C. Sanders, E. J. Lo	Jun 12 1992	12402	San Bernardino	San Bernardino Mtns tri	1098	Comment
RSA731906	Epilobium minutum	Larry Hendrickson	Aug 27 2004	256	San Diego	Cuyamaca Rancho State	376	Comment
SD122741	Epilobium minutum	J. Hirshberg	15-May-88	None	San Diego	North-facing gabbro oul	1750	Comment
SD123444	Epilobium minutum	Jerilyn Hirshberg	12-Jun-88	None	San Diego	Gravel depressions in ga	1750	Comment
SD123445	Epilobium minutum	J. Hirshberg	28-May-88	None	San Diego	North-facing gabbro oul	1750	Comment
SD133682	Epilobium minutum	Jerilyn Hirshberg	10-Jun-92	175	San Diego	Cuyamaca Rancho State Park; W ec		Comment
UCR74837	Epilobium minutum	Jeri Hirshberg	Jun 14 1992	92-01	San Diego	Peninsular Range north side of Cuy		Comment
OBI55664	Epilobium minutum	David J. Keil	9-Jun-89	21248	San Luis Obispo	Between Atascadero and Morro Ba		Comment
OBI64859	Epilobium minutum	David J. Keil, with Tin	8-May-01	29419	San Luis Obispo	Campus of California Polytechnic St		Comment
OBI66513	Epilobium minutum	David J. Keil, with Kar	15-May-97	26287	San Luis Obispo	Los padres national fore 609-731		Comment
SBBG112500	Epilobium minutum	D. Keil	Apr 13 1986	19158	San Luis Obispo	Santa Lucia Mtns: Pozo Rd, 0.5 mi N		Comment
SBBG46836	Epilobium minutum	L. W. Edge	Apr 10 1973	269	San Luis Obispo	near summit of Prefumo Cyn Rd		Comment
SBBG5055	Epilobium minutum	C. B. Hardham	May 10 1958	3259	San Luis Obispo	Santa Lucia Mtns: Cypress Mtn		Comment
SBBG93582	Epilobium minutum	S. A. Junak, D. A. Youi	Apr 27 1989	3958	San Luis Obispo	Santa Lucia Mtns: USFS	786	Comment
Read comments Aug 9 2006								
SBBG93612	Epilobium minutum	S. A. Junak, T. J. Ayer	Apr 12 1989	3934	San Luis Obispo	Santa Lucia Mtns: Cuest	783	Comment
SBBG93617	Epilobium minutum	S. A. Junak, T. J. Ayer	Apr 12 1989	3938	San Luis Obispo	Santa Lucia Mtns: Cuest	804	Comment
SBBG93698	Epilobium minutum	S. A. Junak	May 1 1990	4278	San Luis Obispo	Santa Lucia Mtns: N edg	533	Comment
SBBG95511	Epilobium minutum	cLeod, B. Burdett, L. I	May 14 1983	16988	San Luis Obispo	Santa Lucia Mtns: ridge	5	Comment
UCR32108	Epilobium minutum	David J. Keil, Melissa	May 9 1982	16064	San Luis Obispo	Road to top of Cypress Mtn. from V		Comment
UCR42835	Epilobium minutum	David J. Keil, R. Riggir	Apr 27 1985	18663	San Luis Obispo	Central Coast 19.1 mi fr	716	Comment

CALIFORNIA COUNTIES - From CCH database; July 2015

Specimen ID	Determination *	Collector	Collection Date	lection Num	County	Locality	Elevation in	Feedback
UCSC489	Epilobium minutum	E. P. Unangst	Apr 12 1908	838	San Luis Obispo	San Luis Obispo, Prefumo Canon		Comment
OBI3934	Epilobium minutum	Patricia Wiese	2-May-71	28	San Luis Obispo	Fuelbreak area at N bou	761	Comment
OBI51950	Epilobium minutum	Steven A. Junak, Davi	27-Apr-89	3958	San Luis Obispo	Cuesta Ridge Botanical ,	786	Comment
OBI58329	Epilobium minutum	David J. Keil, with Kat	26-May-98	27439	San Luis Obispo	Los Padres National For	640	Comment
OBI58528	Epilobium minutum	David J. Keil, with Rho	27-May-98	27496	San Luis Obispo	Santa Lucia Mountains.	853	Comment
OBI65799	Epilobium minutum	D. R. Miller	30-Apr-94	494-288	San Luis Obispo	Pine Mtn Region. Along	487	Comment
OBI70210	Epilobium minutum	David J. Keil	April 11-12, 2009	30577	San Luis Obispo	San Luis Range. San Luis Obispo's Ir		Comment
OBI73018	Epilobium minutum	David J. Keil, with Ma	27-Jun-95	25426	San Luis Obispo	West Cuesta Ridge at east end of b		Comment
OBI78337	Epilobium minutum	Robert F. Hoover	11-May-52	8196	San Luis Obispo	Burned area at Navajo Camp, La Pa		Comment
RSA659240	Epilobium minutum	David J. Keil	Apr 13 1986	19158	San Luis Obispo	Along Pozo Road, 0.5 miles NW of F		Comment
SBBG24212	Epilobium minutum	C. B. Hardham	Jun 4 1958	3541	San Luis Obispo	Santa Lucia Mtns: Hwy 41, E of Carr		Comment
SBBG5054	Epilobium minutum	C. B. Hardham	Apr 31 1956	819	San Luis Obispo	Santa Lucia Mtns: South Rd to Adel		Comment
SBBG93690	Epilobium minutum	S. A. Junak	Apr 27 1989	3985	San Luis Obispo	Santa Lucia Mtns: Cuest	792	Comment
SJSU14158	Epilobium minutum	J. L. Nachlinger	5/4/1980	193	San Luis Obispo	Perfumo Canyon Rd 0.7	60	Comment
JROH3072	Epilobium minutum	Herbert Dengler	5/17/1964	s.n.	San Mateo	Jasper Ridge Biological Preserve, St		Comment
POM32709	Epilobium minutum	C. F. Baker	May 4 1902	749	San Mateo	Woodside.		Comment
UC136743	Epilobium minutum	C. F. B.	May 4 1902	749	San Mateo	Woodside		Comment
RSA176752	Epilobium minutum	John H. Thomas	May 15 1963	10092	San Mateo	San Mateo County: Jasper Ridge Bic		Comment
RSA425098	Epilobium minutum	C. F. Smith	Jun 3 1963	8217	Santa Barbara	Along road in Kerry Canyon, southv		Comment
SBBG109647	Epilobium minutum	C. B. Hardham	May 20 1958	3381	Santa Barbara	San Rafael Mtns: rd from Davy Brov		Comment
SBBG15703	Epilobium minutum	E. R. Chandler	Jun 3 1963	1248	Santa Barbara	Sierra Madre: Miranda l	975	Comment
SBBG17053	Epilobium minutum	E. R. Chandler	May 31 1963	1179	Santa Barbara	Santa Ynez Mtns: near Pendola Flat		Comment
SBBG49334	Epilobium minutum	P. T. Hom	Apr 15 1974	45	Santa Barbara	Storke Rd crossing Los C	9	Comment
SBBG51561	Epilobium minutum	C. F. Smith	May 23 1956	4565	Santa Barbara	Santa Ynez Mtns: Camino Cielo, ca.		Comment
SBBG60211	Epilobium minutum	R. Hoffmann	Jun 10 1929		Santa Barbara	San Rafael Mtns: Dutch Flat		Comment
SBBG66010	Epilobium minutum	C. F. Smith	May 23 1956	4565	Santa Barbara	Santa Ynez Mtns: Camino Cielo, ca.		Comment
SBBG85113	Epilobium minutum	C. F. Smith	Jun 3 1963	8217	Santa Barbara	Sierra Madre: Kerry Cyn, SW of Mir		Comment
JEPS99266	Epilobium minutum	C. B. Hardham	May 20 1958	3381	Santa Barbara	road from Davy Brown Public Camp		Comment
POM161152	Epilobium minutum	Ralph Hoffmann	Jun 10 1929	s.n.	Santa Barbara	Dutch Flat, San Rafael Mountains.		Comment
Read comments Dec 22 2008								
UC125457	Epilobium minutum	A. A. Heller	Apr 22 1904	7346	Santa Clara	near Alma		Comment
UC423069	Epilobium minutum	R. L. Pendleton	May 11 1907	725	Santa Clara	Alma Soda Spring	274	Comment
UC724488	Epilobium minutum	H. K. Sharsmith	May 7 1934	1043	Santa Clara	se slope of peak near su	1219	Comment
UC724489	Epilobium minutum	H. K. Sharsmith	May 21 1934	1124	Santa Clara	flood bed of Santa Isabe	670	Comment
UC724490	Epilobium minutum	H. K. Sharsmith	May 2 1935	1923a	Santa Clara	e side Mount Hamilton	1005	Comment

CALIFORNIA COUNTIES - From CCH database; July 2015

Specimen ID	Determination *	Collector	Collection Date	Collection Num	County	Locality	Elevation in	Feedback
SJSU10653	Epilobium minutum	G. J. Woodside	4/19/1969		Santa Clara	by confluence of Guadalupe & Rinc		Comment
UC724495	Epilobium minutum	H. K. Sharsmith	May 4 1935	3027	Santa Clara	canyon slope above Lor	701	Comment
UCSC4665	Epilobium minutum	Randall Morgan	May 13 1983		Santa Cruz	Felton Quad Area 50		Comment
UCSC4949	Epilobium minutum	Ken Kellman	Apr 14 1996		Santa Cruz	Quail Hollow Ranch		Comment
UCSC7619	Epilobium minutum	R. Morgan	7-May-89	1593	Santa Cruz	Olympia, N base of SCA South Ridge		Comment
JEPS85126	Epilobium minutum	Roy E. Buck and Jame	May 2 1985	529	Santa Cruz	central "Buckeye Grove	85	Comment
CDA13018	Epilobium minutum	G. F. Hrusa, T. D. Wilf	June 10 1996	12948	Shasta	Lassen National Forest I	1540	Comment
CHSC31083	Epilobium minutum	B. Williams	06 06 1979	228	Shasta	Shasta--Trinity NF/Yolla	944	Comment
CHSC63344	Epilobium minutum	Vernon H. Oswald, L.	06 14 1994	6275	Shasta	Forest Rd. 25, 5.4 mi W	1234	Comment
CHSC9216	Epilobium minutum	G. Strausbaugh	04 26 1970	60	Shasta	Above n bank of Whiske	373	Comment
CHSC93090	Epilobium minutum	R. Fischer	05 21 2005	497	Shasta	McArthur. Ahjumawi La	1021	Comment
CHSC93091	Epilobium minutum	R. Fischer	05 22 2005	613	Shasta	McArthur. Ahjumawi La	1008	Comment
JEPS87711	Epilobium minutum	Vernon H. Oswald an	Jun 14 1994	6275	Shasta	5.4 mi w Castle Crags S	1234	Comment
JEPS87712	Epilobium minutum	Vernon H. Oswald an	Jun 14 1994	6275	Shasta	5.4 mi. w. Castle Crags S	1234	Comment
JEPS91096	Epilobium minutum	Dean Wm. Taylor	Apr 30 1993	13387	Shasta	North Fork Hazel Creek	853	Comment
JEPS95622	Epilobium minutum	Vernon H. Oswald an	Apr 27 1994	6129	Shasta	Chaparral-Yellow Pine F	335	Comment
JEPS97386	Epilobium minutum	Vernon H. Oswald an	Jun 14 1994	6275	Shasta	T38N R5W NE1/4 SE1/4	1234	Comment
UC20080	Epilobium minutum	M. S. Baker and Frank	May 30 1894		Shasta	Burney Falls		Comment
HSC71852	Epilobium minutum	Thomas W. Nelson, Jr	Jun 22 1980	5841	Shasta	Along FS road 1 mi. W o	1524	Comment
HSC71903	Epilobium minutum	Thomas W. Nelson, Jr	Jun 22 1980	5828	Shasta	Shasta-Trinity National I	1220	Comment
HSC71918	Epilobium minutum	Thomas W. Nelson, Jr	Jun 22 1980	5810	Shasta	Along Rd. 28N07 just E c	1220	Comment
POM46381	Epilobium minutum	Marcus E. Jones	Jul 8 1897	s.n.	Shasta	Lassen Peak.	1829	Comment
UC423071	Epilobium minutum	Franklin P. Nutting			Shasta	lava beds Fall River Valley		Comment
UCD106519	Epilobium minutum	G. L. Webster, June M	05 16 1993	7796	Shasta	Shasta County: Salt Cree	380	Comment
CHSC110269	Epilobium minutum	L. P. Janeway	06 24 2012	10900A	Sierra	Northern High Sierra Ne	1901	Comment
CHSC37231	Epilobium minutum	L. Ahart	07 28 1982	3688	Sierra	Ca. 1/4 mi n of Pacific N	1700	Comment
CHSC43560	Epilobium minutum	Lowell Ahart	06 04 1978	1766	Sierra	Along the edge of the Fi	1280	Comment
CHSC94154	Epilobium minutum	Lowell Ahart	06 21 2006	12818	Sierra	On the east side of the l	1103	Comment
CHSC94232	Epilobium minutum	Lowell Ahart	06 28 2006	12885	Sierra	On the south slope and	1903	Comment
HSC97044	Epilobium minutum	L. Ahart	Jun 28 2006	12885	Sierra	.75 air mi. E of Lake Del.	1904	Comment
JEPS108803	Epilobium minutum	Lowell Ahart	06 28 2006	12885	Sierra	On the south slope and	1903	Comment
RSA490803	Epilobium minutum	B. Pitzer, S. Morgan, l	May 27 1988	879	Sierra	Above Ramshorn Camp,	823	Comment
UCR53698	Epilobium minutum	B. Pitzer, Steve Morg	May 27 1988	879	Sierra	Sierra Nevada Mtns abc	823	Comment
UCSB27414	Epilobium minutum	G. Kunze	6/6/1971	283	Sierra	California 49, 3 miles nc	1371	Comment
CHSC32903	Epilobium minutum	James P. Smith	05 05 1973	6521	Siskiyou	Scott Bar along the Scott River		Comment

## CALIFORNIA COUNTIES - From CCH database; July 2015

14

Specimen ID	Determination *	Collector	Collection Date	Section Num	County	Locality	Elevation in	Feedback
CHSC57432	Epilobium minutum	L. P. Janeway	06 22 1984	875	Siskiyou	Ca 1 mi north of Scott S	1645	Comment
HSC43866	Epilobium minutum	Maralyn O'Meara	May 25 1974	377	Siskiyou	Along Rd. 8, 0.9 mi. fror	976	Comment
JEPS39209	Epilobium minutum	Geo. D. Butler	Apr 26 1909	612	Siskiyou	Oro Fino		Comment
JEPS39212	Epilobium minutum	Geo. D. Butler	Jun 13 1909	927	Siskiyou	Moffitt Creek		Comment
JEPS84342	Epilobium minutum	L. R. Heckard, J. Hickr	Jul 17 1986	6461	Siskiyou	trail up Kangaroo Peak s Lily Pad La		Comment
POM213942A	Epilobium minutum	G. C. Kimber	Jun 9 1934	43	Siskiyou	Ney Creek 1/8 mi above	732	Comment
RSA691939	Epilobium minutum	Barbara Ertter	Jul 14 1990	9309	Siskiyou	East side of Mount Eddy	1677	Comment
SBBG25890	Epilobium minutum	D. Myrick	Aug 9 1966	1506	Siskiyou	Mountain Meadow Ran	1523	Comment
UC1122538	Epilobium minutum	M. H. Mitchell	May 22 1936		Siskiyou	Black Crater Modoc Lav	1341	Comment
UC136739	Epilobium minutum	A. A. Heller	1-Jun-05	7930	Siskiyou	Upper Soda Spring		Comment
UC1408901	Epilobium minutum	Frederick W. Oettinger	Jul 11 1969	981	Siskiyou	n Hancock Lake (sw-run	2042	Comment
UC1540005	Epilobium minutum	M. Mitchell	May 22 1936	52	Siskiyou	Black Crater Lava Beds I	1356	Comment
UC1618333	Epilobium minutum	Barbara Ertter	Jul 14 1990	9309	Siskiyou	e. side Mt. Eddy ca. 4 ai	1676	Comment
UC164470	Epilobium minutum	Geo. D. Butler	Apr 18 1910	1195	Siskiyou	near Yreka		Comment
UC164471	Epilobium minutum	Geo. D. Butler	Jun 13 1909	927	Siskiyou	Moffitt Creek		Comment
UC726396	Epilobium minutum	A. A. Heller	Jun 25 1919	13263	Siskiyou	Compton's Prairie		Comment
UC873437	Epilobium minutum	Louis C. Wheeler	Jun 9 1935	3551	Siskiyou	Yreka Creek Siskiyou Mt	1219	Comment
UCD105960	Epilobium minutum	Jesse Miller		s.n.	Siskiyou	Siskiyou County: Near Y	1219	Comment
UCR45371	Epilobium minutum	Barry Silver	May 24 1986	605	Siskiyou	West Branch Campgrou	671	Comment
HSC16317	Epilobium minutum	R. C. Wunner	Jul 9 1965	363	Siskiyou	60 ft. on Black Crater Trail from jct.		Comment
HSC29167	Epilobium minutum	Frederick W. Oettinger	Jul 11 1969	981	Siskiyou	Marble Mtn. Wildernes:	2043	Comment
HSC33998	Epilobium minutum	J. P. Smith	May 25 1974	7486	Siskiyou	Along Rd. 8, 4.7 mi. W c	1159	Comment
HSC36894	Epilobium minutum	J. P. Smith	May 25 1974	7512	Siskiyou	Along Rd. 8, 2.4 mi. W c	976	Comment
HSC44948	Epilobium minutum	J. O. Sawyer	Jun 17 1978	3235	Siskiyou	Marble Mtn. Wildernes:	2073	Comment
HSC46053	Epilobium minutum	Maralyn O'Meara	May 25 1974	423	Siskiyou	On Rd. 8, 4.7 mi. W of ju	1159	Comment
HSC49634	Epilobium minutum	J. P. Smith	May 5 1973	6451	Siskiyou	Trail to the Siskiyou cypress stand, i		Comment
HSC49637	Epilobium minutum	J. P. Smith	May 5 1973	6521	Siskiyou	Scott Bar along the Scott River		Comment
HSC49641	Epilobium minutum	J. P. Smith, Steve Selv	Jun 16 1970	4001	Siskiyou	5 mi. from Hwy. 3 on Rc	1189	Comment
HSC49642	Epilobium minutum	J. P. Smith, Steve Selv	Jun 16 1970	4038	Siskiyou	4 mi. from Hwy. 3 on Rc	1159	Comment
HSC49657	Epilobium minutum	J. P. Smith	May 5 1973	6494	Siskiyou	Trail to the Siskiyou cypress stand, i		Comment
HSC60819	Epilobium minutum	Ruby Van Deventer	Jul 7 1960		Siskiyou	Bell Echo Camp in Youngs Valley		Comment
HSC60820	Epilobium minutum	Ruby Van Deventer	Jul 7 1960		Siskiyou	Bell Echo Camp in Youngs Valley		Comment
HSC68491	Epilobium minutum	Maralyn A. Renner	Jun 9 1980	853	Siskiyou	Ridge SE of FS Rd. 45N3	1341	Comment
HSC69291	Epilobium minutum	Maralyn A. Renner	Jul 24 1980	1946	Siskiyou	Pacific Crest Trail above	1799	Comment
HSC69700	Epilobium minutum	Maralyn A. Renner	Jun 26 1980	1266	Siskiyou	Klamath National Fores:	1494	Comment

**CALIFORNIA COUNTIES - From CCH database; July 2015**

Specimen ID	Determination *	Collector	Collection Date	Section Num	County	Locality	Elevation in	Feedback
HSC70503	Epilobium minutum	J. P. Smith	May 5 1973	6058	Siskiyou	Along Cook and Green Pass Rd.		Comment
HSC76708	Epilobium minutum	K. T. Stillman	Jul 14 1976	227	Siskiyou	Marble Mtn. Wildernes:	2073	Comment
HSC91953	Epilobium minutum	Jennifer Whipple	Jun 30 1976	1190	Siskiyou	SE slope of Mt. Eddy, dr	2226	Comment
POM171633	Epilobium minutum	Doris K. Kildale	Jul 20 1929	8690	Siskiyou	Raspberry Lake, upper l	1829	Comment
POM215871	Epilobium minutum	L. C. Wheeler	Jun 9 1935	3551	Siskiyou	Yreka Creek, Siskiyou M	1220	Comment
POM38545	Epilobium minutum	Geo. D. Butler	Apr 18 1910	1195	Siskiyou	Near Yreka		Comment
POM38546	Epilobium minutum	Geo. D. Butler	Jun 13 1909	927	Siskiyou	Moffitt Creek		Comment
RSA120896	Epilobium minutum	Milo S. Baker	Jun 16 1957	13157	Siskiyou	Trip to Scott Mt. from turn off near		Comment
RSA237396	Epilobium minutum	Frederick W. Oettinger	Aug 12 1969	1340	Siskiyou	Below metal bridge, 1 mile down fr		Comment
RSA237397	Epilobium minutum	Frederick W. Oettinger	Jul 11 1969	981	Siskiyou	Little Medicine Mounta	2043	Comment
RSA299463	Epilobium minutum	J. P. Smith	May 5 1973	6521	Siskiyou	Scott Bar along the Scott River.		Comment
RSA458713	Epilobium minutum	J. P. Smith	May 5 1973	6451	Siskiyou	Trail to the Siskiyou cypress stand c		Comment
RSA458714	Epilobium minutum	Christopher Davidsor	Jun 5 1975	2665	Siskiyou	Just above gate on spec	1471	Comment
RSA755537	Epilobium minutum	Barbara Ertter	Jul 14 1990	9336	Siskiyou	Wagon Creek on east side of Mt. Ec		Comment
SD211642	Epilobium minutum	Barbara Ertter	14-Jul-90	9336	Siskiyou	Wagon Creek on east si	1829	Comment
UC1950195	Epilobium minutum	Barbara Ertter	14-Jul-90	9336	Siskiyou	Wagon Creek on E side	1828	Comment
UC422957	Epilobium minutum	M. S. Baker			Siskiyou	Lava bed Fall River Valley		Comment
UCD106507	Epilobium minutum	James P. Smith	05 05 1973	6521	Siskiyou	Siskiyou County: Scott Bar, along th		Comment
JEPS111575	Epilobium minutum	D. G. Kelch	12-Apr-05	5.13	Solano	Vallejo - North N. Vallej	192	Comment
JEPS27970	Epilobium minutum	Rimo Bacigalupi and I	Jun 9 1961	7737	Sonoma	at junction of Joy Rd an	249	Comment
UC1301103	Epilobium minutum	Helen K. Sharsmith	May 25 1963	5486	Sonoma	near Occidental; San Fr	152	Comment
UC762773	Epilobium minutum	R. F. Hoover	Apr 18 1939	4040	Sonoma	Occidental		Comment
UCR42297	Epilobium minutum	L. F. LaPre	Jun 25 1985	s.n.	Sonoma	Coast Ranges Socrates I	917	Comment
RSA41106	Epilobium minutum	Robert F. Hoover	Apr 18 1939	4040	Sonoma	Occidental		Comment
RSA458715	Epilobium minutum	Christopher Davidsor	Jun 20 1977	6040	Sonoma	Ca 30 miles W of Geysel	76	Comment
UC353896	Epilobium minutum	Milo S. Baker	May 7 1927	2145a	Sonoma	Adobe Canyon Fitzsimmon's Grade		Comment
UCD106503	Epilobium minutum	Frederica Bowcutt	05 21 1994	1818	Sonoma	Sonoma County: Sugarl	411-442	Comment
UC724494	Epilobium minutum	H. K. Sharsmith	Apr 23 1936	3581	Stanislaus	canyon of Adobe Creek	548	Comment
UC762779	Epilobium minutum	R. F. Hoover	Apr 19 1941	4873	Stanislaus	middle portion Del Puerto Canyon		Comment
RSA41216	Epilobium minutum	H. K. Sharsmith	Apr 23 1936	3581	Stanislaus	Mount Hamilton Range,	549	Comment
CHSC32800	Epilobium minutum	James Jokerst	06 18 1980	893	Tehama	North Coast Ranges. Ne	852	Comment
CHSC63406	Epilobium minutum	Vernon H. Oswald	06 11 1994	6267	Tehama	Tedoc Rd. (Forest Rd. 4	1359	Comment
CHSC64978	Epilobium minutum	Vernon H. Oswald, Lc	07 12 1995	7037	Tehama	High North Coast Range	1615	Comment
CHSC67257	Epilobium minutum	James D. Jokerst	05 10 1983	1746	Tehama	Wurlitzer Ranch E of Me	103	Comment
CHSC77611	Epilobium minutum	Heidi West, Caroline	05 20 1998		Tehama	Vicinity of South Fork C	335	Comment

**CALIFORNIA COUNTIES - From CCH database; July 2015**

Specimen ID	Determination *	Collector	Collection Date	Section Num	County	Locality	Elevation in	Feedback
CHSC82307	Epilobium minutum	Lowell Ahart	04 27 2002	9569	Tehama	Near a wash and a large	609	Comment
CHSC86563	Epilobium minutum	Jenny Marr, Caroline	05 19 1998		Tehama	Vicinity of Salt Creek an	256	Comment
CHSC86781	Epilobium minutum	Jenny Marr, Heidi We	06 09 1998		Tehama	Vicinity of Red Bank Cre	289	Comment
CHSC87201	Epilobium minutum	Lowell Ahart, John Di	04 15 2004	10748	Tehama	Along the Nomalaki Tra	522	Comment
CHSC87329	Epilobium minutum	Lowell Ahart	04 29 2004	10792	Tehama	On the northeast side o	571	Comment
CHSC91059	Epilobium minutum	David W. Isle	05 02 1995	1049	Tehama	Mendocino National Fo	292	Comment
HSC97026	Epilobium minutum	L. Ahart	Apr 29 2004	10792	Tehama	NE side of Dead Rabbit	572	Comment
JEPS103345	Epilobium minutum	Lowell Ahart	4/27/2002	9569	Tehama	Near a wash and a large	609	Comment
JEPS105891	Epilobium minutum	Lowell Ahart	04 29 2004	10792	Tehama	On the northeast side o	571	Comment
RSA90801	Epilobium minutum	Keith Wagnon	May 3 1953	MSB12668	Tehama	W of Paskenta along logging road.		Comment
UC1010398	Epilobium minutum	Keith Wagnon	May 3 1953	12668	Tehama	w Paskenta (along logging rd)		Comment
POM304448	Epilobium minutum	Alice Eastwood, John	Jul 9 1941	9763	Tehama	Log Spring Ridge between Log Sprir		Comment
RSA125975	Epilobium minutum	E. K. Balls	May 24 1957	22542	Tehama	State Hwy. 36, 5.7 miles	427	Comment
RSA90799	Epilobium minutum	Milo S. Baker, H. K. W	Jun 21 1953	12767	Tehama	Logging road west of Pa	1524	Comment
CHSC30960	Epilobium minutum	B. Williams	05 31 1979	199	Trinity	Jct of 29N49 with rd 29	1462	Comment
CHSC35595	Epilobium minutum	Thomas W. Nelson, C	06 10 1980	5573	Trinity	Six Rivers National Fore	1462	Comment
HSC41975	Epilobium minutum	Ed Cope	May 21 1977	101	Trinity	Eagle Creek Campgroun	851	Comment
HSC42083	Epilobium minutum	Sue Sweet	May 21 1977	51	Trinity	Eagle Creek Campgroun	851	Comment
HSC44414	Epilobium minutum	Carolyn Sanford	May 21 1977	377	Trinity	Eagle Creek Campgroun	851	Comment
HSC71120	Epilobium minutum	Gail Newton	Jul 3 1980	1037	Trinity	Near Horsehead Mtn.	1707	Comment
HSC72786	Epilobium minutum	M. A. Baker	Jul 2 1980	2653	Trinity	Near Horsehead Mtn.	1737	Comment
HSC72795	Epilobium minutum	M. A. Baker	Jul 1 1980	2517	Trinity	Near Hayden Roughs.	1402	Comment
HSC72935	Epilobium minutum	R. York	May 24 1980	650	Trinity	Near Long Ridge.	1036	Comment
HSC72968	Epilobium minutum	M. A. Baker	Jun 25 1980	2360	Trinity	Near Castle Rock	1280	Comment
HSC72971	Epilobium minutum	Gail Newton	Jul 1 1980	841	Trinity	Near Hayden Roughs	1219	Comment
HSC73825	Epilobium minutum	Gail Newton	Jul 10 1980	1264	Trinity	Near Senteney Rock	1463	Comment
HSC73838	Epilobium minutum	M. A. Baker	Jun 25 1980	2299	Trinity	Near Castle Rock.	1436	Comment
JEPS81080	Epilobium minutum	Thomas W. Nelson	May 30 1980	5348	Trinity	along road 60 (Underw	1066	Comment
RSA273409	Epilobium minutum	Tom Duebendorfer	May 21 1977	28	Trinity	Eagle Creek Campgroun	851	Comment
RSA458716	Epilobium minutum	N. G. Sugihara	May 21 1977	59	Trinity	Eagle Creek Campgroun	851	Comment
UC1299434	Epilobium minutum	Freed W. Hoffman	Jul 12 1949	3105	Trinity	Lake Mountain-Zenia rd	1005	Comment
UC1553500	Epilobium minutum	E. Dean	Jun 7 1988	22	Trinity	Rd. 29N28 at junction w	1371	Comment
UC1728656	Epilobium minutum	Richard Olmstead	May 18 1985	688	Trinity	12.7 mi. from junction Coffee Creel		Comment
UC796543	Epilobium minutum	Roxana S. Ferris and I	Jun 11 1948	11700	Trinity	on State Hwy 36 1.5 mi above Pear		Comment
UCR80299	Epilobium minutum	J. P. Smith	May 13 1978	9913	Trinity	Trinity National Forest,	762	Comment

**CALIFORNIA COUNTIES - From CCH database; July 2015**

Specimen ID	Determination *	Collector	Collection Date	Section Num	County	Locality	Elevation in	Feedback
CAS1074940	Epilobium minutum	R. C. Wenk	1-Sep-06	537	Trinity	Coffee Creek Road	1500	Comment
HSC23573	Epilobium minutum	J. O. Sawyer	May 2 1970	2587	Trinity	Above New River	244	Comment
HSC35223	Epilobium minutum	Ron Ralston	May 18 1975	69	Trinity	SE of confluence of Pan	610	Comment
HSC39112	Epilobium minutum	A. M. Montalvo	May 16 1975	234	Trinity	Trails above the Trinity	310	Comment
HSC40361	Epilobium minutum	Linda M. Barker, Raul	May 1 1976	1433	Trinity	Hwy. 3, 2 mi. S of Hwy.	671	Comment
HSC40458	Epilobium minutum	J. O. Sawyer	Apr 27 1974	2565	Trinity	Along Willow Gulch	76	Comment
HSC40776	Epilobium minutum	Thomas W. Nelson, J	Jun 22 1976	2808	Trinity	Along upper margin of r	1433	Comment
HSC44150	Epilobium minutum	M. A. Baker	May 7 1977	241	Trinity	Blue Point on Blue Poin	1573	Comment
HSC47016	Epilobium minutum	Sheila Logan	May 13 1978	121	Trinity	Philpot Campground, 1	762	Comment
HSC47749	Epilobium minutum	Thomas W. Nelson, J.	May 6 1978	3975	Trinity	At Philpot Campground	762	Comment
HSC47763	Epilobium minutum	Thomas W. Nelson, J.	May 6 1978	3990	Trinity	Blue Point	1555	Comment
HSC48472	Epilobium minutum	J. P. Smith	May 13 1978	9913	Trinity	Trinity National Forest,	762	Comment
HSC49263	Epilobium minutum	J. P. Smith, J. O. Sawy	May 7 1978	9906	Trinity	Blue Ridge on FS 34N07	1098	Comment
HSC49632	Epilobium minutum	Thomas W. Nelson, J.	Jun 9 1978	4123	Trinity	Red Mtn.	1250	Comment
HSC49633	Epilobium minutum	Thomas W. Nelson	May 27 1978	4056	Trinity	Red Mtn.	1250	Comment
HSC49638	Epilobium minutum	J. P. Smith	May 16 1975	8095	Trinity	Trails above Trinity Rive	310	Comment
HSC59073	Epilobium minutum	Thomas Wood	Apr 27 1979	131	Trinity	6 mi. E of Big Flat on Hw	442	Comment
HSC59317	Epilobium minutum	J. M. DiTomaso	Apr 29 1979	934	Trinity	Grays Falls Campgrounc	305	Comment
HSC59586	Epilobium minutum	Rick Lundquist	May 12 1979	66	Trinity	Douglas City Campgroui	488	Comment
HSC64276	Epilobium minutum	J. O. Sawyer, R. J. Col	Apr 22 1978	3082	Trinity	Along Big French Creek	1463	Comment
HSC64378	Epilobium minutum	J. O. Sawyer, R. J. Col	Apr 20 1978	3150	Trinity	Todd's Cabin, along E Fc	762	Comment
HSC66163	Epilobium minutum	Cathy Goldberg, Lynn	May 3 1980	57	Trinity	Philpot Creek Campgrou	808	Comment
HSC67202	Epilobium minutum	Thomas W. Nelson, J	Jun 16 1980	5453	Trinity	Shasta-Trinity National l	793	Comment
HSC67249	Epilobium minutum	Thomas W. Nelson	May 30 1980	5348	Trinity	Shasta-Trinity National l	1067	Comment
HSC67265	Epilobium minutum	Thomas W. Nelson, J	May 8 1980	5218	Trinity	Shasta-Trinity National l	1372	Comment
HSC67272	Epilobium minutum	Thomas W. Nelson, J	Jun 17 1980	5475	Trinity	Shasta-Trinity National l	793	Comment
HSC67304	Epilobium minutum	Thomas W. Nelson, J	Jun 17 1980	5524	Trinity	Shasta-Trinity National l	1067	Comment
HSC67316	Epilobium minutum	Thomas W. Nelson, J	May 7 1980	5191	Trinity	Shasta-Trinity National l	1341	Comment
HSC67345	Epilobium minutum	Thomas W. Nelson	May 30 1980	5364	Trinity	Along FS Rd. 4N09, 1.6 r	1128	Comment
HSC67346	Epilobium minutum	Thomas W. Nelson, J	May 25 1980	5272	Trinity	Six Rivers National Fore	1067	Comment
HSC67394	Epilobium minutum	Thomas W. Nelson	May 30 1980	5389	Trinity	Shasta-Trinity National l	1067	Comment
HSC67419	Epilobium minutum	Thomas W. Nelson, J	May 25 1980	5306	Trinity	Six Rivers National Fore	1159	Comment
HSC67422	Epilobium minutum	Thomas W. Nelson, J	May 25 1980	5322	Trinity	Along Covelo-Zenia Rd.,	976	Comment
HSC67460	Epilobium minutum	Thomas W. Nelson, J	May 25 1980	5324	Trinity	Along Covelo-Zenia Rd.,	823	Comment
HSC67471	Epilobium minutum	Thomas W. Nelson, J	May 25 1980	5341	Trinity	Along Covelo-Zenia Rd.,	1037	Comment

CALIFORNIA COUNTIES - From CCH database; July 2015

Specimen ID	Determination *	Collector	Collection Date	Section Num	County	Locality	Elevation in	Feedback
HSC67472	Epilobium minutum	Thomas W. Nelson, J	May 25 1980	5340	Trinity	Along Covelo-Zenia Rd.,	1037	Comment
HSC68647	Epilobium minutum	Thomas W. Nelson, J	Jun 18 1980	5552	Trinity	Shasta-Trinity National I	1372	Comment
HSC68652	Epilobium minutum	Thomas W. Nelson, J	Jun 18 1980	5566	Trinity	Along Rd. 2N10 4 mi. N	1341	Comment
HSC68707	Epilobium minutum	Thomas W. Nelson, D	Jun 10 1980	5573	Trinity	Shasta-Trinity National I	1463	Comment
HSC68774	Epilobium minutum	Thomas W. Nelson, J	Jun 19 1980	5656	Trinity	Shasta-Trinity National I	1220	Comment
HSC68781	Epilobium minutum	Thomas W. Nelson, J	Jun 19 1980	5642	Trinity	Along Rd. 29N58, Rattle	1341	Comment
HSC68817	Epilobium minutum	Thomas W. Nelson, J	Jun 18 1980	5612	Trinity	Shasta-Trinity National I	1372	Comment
HSC68878	Epilobium minutum	Thomas W. Nelson, J	Jun 20 1980	5695	Trinity	Shasta-Trinity National I	1372	Comment
HSC68886	Epilobium minutum	Thomas W. Nelson, J	Jun 19 1980	5664	Trinity	Shasta-Trinity National I	1433	Comment
HSC71230	Epilobium minutum	Thomas W. Nelson, J	May 19 1979	4691	Trinity	SW of Philpot Campgroi	915	Comment
HSC71805	Epilobium minutum	Thomas W. Nelson, J	Jun 27 1980	5929	Trinity	Along FS Rd. 2S08, 0.6 n	1646	Comment
HSC71836	Epilobium minutum	Thomas W. Nelson, J	Jun 27 1980	5944	Trinity	Along SE side of Mule R	1524	Comment
HSC71933	Epilobium minutum	Thomas W. Nelson, J	Jun 22 1980	5762	Trinity	Along Panther Camp Tr:	1646	Comment
HSC78011	Epilobium minutum	John S. Palmer	Jun 17 1973	13	Trinity	Bear Lakes area, below	1707	Comment
RSA275317	Epilobium minutum	James Payne Smith	May 13 1978	9913	Trinity	Trinity National Forest.	762	Comment
RSA293079	Epilobium minutum	Thomas W. Nelson, D	Jun 10 1980	5573	Trinity	Shasta-Trinity National I	1463	Comment
RSA298332	Epilobium minutum	D. Boyd, M. Eichelber	Apr 19 1980	50	Trinity	Philpot Ck. campground	808	Comment
RSA48227	Epilobium minutum	Roxana S. Ferris, Laur	Jun 11 1948	11700	Trinity	1.5 miles above Peanut on State Hi		Comment
RSA49245B	Epilobium minutum	P. A. Munz	May 16 1949	13245	Trinity	8 miles below Dedrick	671	Comment
UCD106504	Epilobium minutum	Thomas W. Nelson, J	05 08 1980	5218	Trinity	Trinity County: Shasta-T	1371	Comment
JEPS39210	Epilobium minutum	W. L. Jepson	Jun 8 1915	6399	Tuolumne	Yankee Hill Columbia	761	Comment
UC873440	Epilobium minutum	Roxana S. Ferris	11 1919-Apr 16 1	1645	Tuolumne	above Indian Creek	350	Comment
UCD80480	Epilobium minutum	CNPS SN Foothill Teal	04 19 2005	SNFN0133c	Tuolumne	Tuolumne County: BLM	408	Comment
YM-YOSE63799	Epilobium minutum	Enid Michael	8/6/1928	787	Tuolumne	TUOLUMNE MEADOWS		Comment
RSA32128	Epilobium minutum	Roxana S. Ferris	Apr 11-16 1919	1645	Tuolumne	Above Indian Creek	351	Comment
UC20076	Epilobium minutum	W. H. Brewer			Unknown			Comment
RSA41104A	Epilobium minutum	Robert F. Hoover	Apr 23 1938	3203	Yolo	Grade on Rumsey - Arbuckle Road		Comment
CHSC32095	Epilobium minutum	L. Ahart	05 06 1973	210	Yuba	Near Challenge	761	Comment
UCD106520	Epilobium minutum	Barbara Yungert	04 28 1975	69	Yuba	Yuba County: Sierra Foc	152	Comment

10-May-14

Jun 12 2014

Jul 13 2012

Jul 12 2012

Jul 6 2012



# Consortium of Pacific Northwest Herbaria



## Specimen Label Data

Generated from the Consortium of Pacific Northwest Herbaria Database

July 12, 2015 at 6:13 pm

<http://www.pnwherbaria.org/>

Specimen records: 635

Images: 160

---

### Search Parameters:

**Label Query 1:** (Genus = "Epilobium"Species = "minutum"including synonyms).

**Options:** exclude cultivated specimens.

Onagraceae

*Epilobium minutum* Lindl. ex Lehm.

Annual herb; flowers white or pink. Origin: N.

9432

Herbarium: WS, Accession: 335079

Onagraceae

*Epilobium minutum* Lindl. ex Lehm.

Herbarium of Wilhelm N. Suksdorf (1850-1932) Origin: N.

s.n.

Herbarium: WS, Accession: 118406

Onagraceae

*Epilobium minutum* Lindl. ex Lehm.

Herbarium of Wilhelm N. Suksdorf (1850-1932) Origin: N.

9738

Herbarium: WS, Accession: 118394

Onagraceae

BRITISH COLUMBIA, CANADA

*Epilobium minutum* Lindl. ex Lehm.

SE BC, 700 m W of Lake Koocanusa, 9.6 km SE of Wardner on a secondary road.

Elev. 2797 ft.

49° 22' N, 115° 24' 25" W

On 15% slope and N aspect in a disturbed clearing w/ *Rosa acicularis*, *Verbascum thapsus*, *Achillea millefolium*, *Medicago lupulina*, *Cirsium* sp., *Collomia linearis*, *Bromus tectorum*, *Agrostis* sp., and *Calamagrostis rubescens*. Silt w/ a few small coarse fragments. Abundant. Phenology: Flowers. Origin: Native.

C. J. Littlewood 34

with C. MacRae

10 Jul 1986

Herbarium: ID, Accession: 90716,

Barcode: ID085611



Onagraceae

BRITISH COLUMBIA, CANADA

*Epilobium minutum* Lindl. ex Lehm. *minutum*

Thompson-Nicola Regional District, Botanie Valley, Lytton.

50° 22' N, 121° 34' W

Few locally on open high meadows.

[http://bridge.botany.ubc.ca/herbarium/details.php?db=vwsp.fmp12&ayout=vwsp\\_web\\_details&recid=105580&ass\\_num=V167903](http://bridge.botany.ubc.ca/herbarium/details.php?db=vwsp.fmp12&ayout=vwsp_web_details&recid=105580&ass_num=V167903).

A.A. Rose 79-31

9 Jul 1979

Herbarium: UBC, Accession: V167903

Onagraceae

BRITISH COLUMBIA, CANADA

*Epilobium minutum* Lindl. ex Lehm. *minutum*

Capital Regional District, Gulf of Georgia, Galiano Island, west of Stockade Hill, overlooking Montague Harbour.

48° 53' N, 122° 23' W; Grid: 723146-720143 (92 b/14)

Dry mesic, partially shaded roadbed under Douglas-fir - red cedar. Abundant.

[http://bridge.botany.ubc.ca/herbarium/details.php?db=vwsp.fmp12&ayout=vwsp\\_web\\_details&recid=127006&ass\\_num=V191349](http://bridge.botany.ubc.ca/herbarium/details.php?db=vwsp.fmp12&ayout=vwsp_web_details&recid=127006&ass_num=V191349).

William J. Crins 7319

16 Aug 1986

Herbarium: UBC, Accession: V191349

Onagraceae

BRITISH COLUMBIA, CANADA

*Epilobium minutum* Lindl. ex Lehm. *minutum*

Manning Park, east side of, Gravel service road at western end of burn.

Elev. 1050 m

49° 10' N, 120° 51' W

Gravel service road.

[http://bridge.botany.ubc.ca/herbarium/details.php?db=vwsp.fmp12&ayout=vwsp\\_web\\_details&recid=148072&ass\\_num=V226142](http://bridge.botany.ubc.ca/herbarium/details.php?db=vwsp.fmp12&ayout=vwsp_web_details&recid=148072&ass_num=V226142).

Gerald B. Straley 9279

19 Jul 1997

Herbarium: UBC, Accession: V226142

Onagraceae

BRITISH COLUMBIA, CANADA

*Epilobium minutum* Lindl. ex Lehm. *minutum*

Southern Galiano Island, Bluff Park.

48° 55' N, 123° 20' W

South-facing rock outcrops.

[http://bridge.botany.ubc.ca/herbarium/details.php?db=vwsp.fmp12&ayout=vwsp\\_web\\_details&recid=159611&ass\\_num=V194248](http://bridge.botany.ubc.ca/herbarium/details.php?db=vwsp.fmp12&ayout=vwsp_web_details&recid=159611&ass_num=V194248).

Gerald B. Straley 4613

23 Apr 1988

Herbarium: UBC, Accession: V194248

Onagraceae

BRITISH COLUMBIA, CANADA

*Epilobium minutum* Lindl. ex Lehm. *minutum*

Tulameen area, Tulameen Ultramafic Complex, Grasshopper Mountain.

Elev. 1163 m

49° 31' 53.3" N, 120° 54' 05.3" W

Ultramafic side. Talus slope with rock outcrops hosting stunted Douglas fir, whitebark pine and juniper. Slope 31 degrees. Plot 2.

[http://bridge.botany.ubc.ca/herbarium/details.php?db=vwsp.fmp12&ayout=vwsp\\_web\\_details&recid=164517&ass\\_num=V228107](http://bridge.botany.ubc.ca/herbarium/details.php?db=vwsp.fmp12&ayout=vwsp_web_details&recid=164517&ass_num=V228107).

Gary J. Lewis 130

3 Jul 2002

with Jocelyn M. Ingram

Herbarium: UBC, Accession: V228107

Onagraceae

BRITISH COLUMBIA, CANADA

*Epilobium minutum* Lindl. ex Lehm. *minutum*

Tulameen area, Tulameen Ultramafic Complex, Grasshopper Mountain.

Elev. 1217 m

49° 32' 08" N, 120° 54' 12.5" W

Ultramafic side. Parkland. Douglas fir, pinegrass, shrubs and herbs below cliff zone. Slope 23 degrees. Plot 7.

[http://bridge.botany.ubc.ca/herbarium/details.php?db=vwsp.fmp12&ayout=vwsp\\_web\\_details&recid=164518&ass\\_num=V227923](http://bridge.botany.ubc.ca/herbarium/details.php?db=vwsp.fmp12&ayout=vwsp_web_details&recid=164518&ass_num=V227923).

Gary J. Lewis 131

5 Jul 2002

with Jocelyn M. Ingram

Herbarium: UBC, Accession: V227923

Onagraceae BRITISH COLUMBIA, CANADA

*Epilobium minutum* Lindl. ex Lehm. *minutum*

Vancouver, Point Grey, near 4th Ave.

49.266667°, -122.733333°; NAD27

[Http://bridge.botany.ubc.ca/herbarium/details.php?db=vwsp.fmp12&ayout=vwsp\\_web\\_details&recid=203444&ass\\_num=V45494](http://bridge.botany.ubc.ca/herbarium/details.php?db=vwsp.fmp12&ayout=vwsp_web_details&recid=203444&ass_num=V45494).

John Davidson s.n. Herbarium: UBC, Accession: V45494

Onagraceae BRITISH COLUMBIA, CANADA

*Epilobium minutum* Lindl. ex Lehm. *minutum*

Strathcona Provincial Park, Price Creek Trail.

Elev. 220 m

49.565083° N, 125.549701° W

On dry, gravelly plain at head of trail. Scattered.

[Http://bridge.botany.ubc.ca/herbarium/details.php?db=vwsp.fmp12&ayout=vwsp\\_web\\_details&recid=205710&ass\\_num=V236601](http://bridge.botany.ubc.ca/herbarium/details.php?db=vwsp.fmp12&ayout=vwsp_web_details&recid=205710&ass_num=V236601).

Jamie D. Fenneman V 290 13 Jun 1998  
Herbarium: UBC, Accession: V236601

Onagraceae BRITISH COLUMBIA, CANADA

*Epilobium minutum* Lindl. ex Lehm. *minutum*

Okanagan-Similkameen Regional District, Tulameen Forest Service Road.

Elev. 1034 m

49.489350000000002° N, 120.94965999999999° W

[Http://bridge.botany.ubc.ca/herbarium/details.php?db=vwsp.fmp12&ayout=vwsp\\_web\\_details&recid=212678&ass\\_num=V238304](http://bridge.botany.ubc.ca/herbarium/details.php?db=vwsp.fmp12&ayout=vwsp_web_details&recid=212678&ass_num=V238304).

E.R. Manton 297 15 Jul 2012  
with Jamie D. Fenneman Herbarium: UBC, Accession: V238304

Onagraceae BRITISH COLUMBIA, CANADA

*Epilobium minutum* Lindl. ex Lehm. *minutum*

Bowen Island.

49.366667°, -122.666667°; NAD83, Ministry of Natural Resource Operations - BC Geographical Names, Georef'd by Ivy Miyasato

[Http://bridge.botany.ubc.ca/herbarium/details.php?db=vwsp.fmp12&ayout=vwsp\\_web\\_details&recid=216869&ass\\_num=V26320](http://bridge.botany.ubc.ca/herbarium/details.php?db=vwsp.fmp12&ayout=vwsp_web_details&recid=216869&ass_num=V26320).

Herbarium: UBC, Accession: V26320  
Albert J. Hill s.n. 1897

Onagraceae BRITISH COLUMBIA, CANADA

*Epilobium minutum* Lindl. ex Lehm. *minutum*

Grouse Mountain.

54.55°, -125.316667°; NAD83, Ministry of Natural Resource Operations - BC Geographical Names, Georef'd by Ivy Miyasato

[Http://bridge.botany.ubc.ca/herbarium/details.php?db=vwsp.fmp12&ayout=vwsp\\_web\\_details&recid=216870&ass\\_num=V26311](http://bridge.botany.ubc.ca/herbarium/details.php?db=vwsp.fmp12&ayout=vwsp_web_details&recid=216870&ass_num=V26311).

F. Perry s.n. Herbarium: UBC, Accession: V26311

Onagraceae BRITISH COLUMBIA, CANADA

*Epilobium minutum* Lindl. ex Lehm. *minutum*

Grouse Mountain.

54.55°, -125.316667°; NAD83, Ministry of Natural Resource Operations - BC Geographical Names, Georef'd by Ivy Miyasato

[Http://bridge.botany.ubc.ca/herbarium/details.php?db=vwsp.fmp12&ayout=vwsp\\_web\\_details&recid=216871&ass\\_num=V26314](http://bridge.botany.ubc.ca/herbarium/details.php?db=vwsp.fmp12&ayout=vwsp_web_details&recid=216871&ass_num=V26314).

F. Perry s.n. Herbarium: UBC, Accession: V26314

Onagraceae BRITISH COLUMBIA, CANADA

*Epilobium minutum* Lindl. ex Lehm. *minutum*

Vancouver area, Grouse Mountain.

54.55°, -125.316667°; NAD83, Ministry of Natural Resource

Operations - BC Geographical Names, Georef'd by Ivy Miyasato  
[Http://bridge.botany.ubc.ca/herbarium/details.php?db=vwsp.fmp12&ayout=vwsp\\_web\\_details&recid=216921&ass\\_num=V239049](http://bridge.botany.ubc.ca/herbarium/details.php?db=vwsp.fmp12&ayout=vwsp_web_details&recid=216921&ass_num=V239049).

F. Perry s.n. Herbarium: UBC, Accession: V239049

Onagraceae BRITISH COLUMBIA, CANADA

*Epilobium minutum* Lindl. ex Lehm. *minutum*

Greater Vancouver Regional District, Surrey, under sky train, Scott Road.

49° 07' N, 122° 45' W

In dredged sand.

[Http://bridge.botany.ubc.ca/herbarium/details.php?db=vwsp.fmp12&ayout=vwsp\\_web\\_details&recid=50940&ass\\_num=V201972](http://bridge.botany.ubc.ca/herbarium/details.php?db=vwsp.fmp12&ayout=vwsp_web_details&recid=50940&ass_num=V201972).

Frank Lomer s.n. 15 Jun 1990  
Herbarium: UBC, Accession: V201972

Onagraceae BRITISH COLUMBIA, CANADA

*Epilobium minutum* Lindl. ex Lehm. *minutum*

South of Chilliwack, foot of trail to Elk Mt. & Mt. Thurston.

49.116667°, -120.2°; unknown

Weed area on bank.

[Http://bridge.botany.ubc.ca/herbarium/details.php?db=vwsp.fmp12&ayout=vwsp\\_web\\_details&recid=52878&ass\\_num=V176297](http://bridge.botany.ubc.ca/herbarium/details.php?db=vwsp.fmp12&ayout=vwsp_web_details&recid=52878&ass_num=V176297).

Gerald B. Straley 2368 18 Jul 1982  
Herbarium: UBC, Accession: V176297

Onagraceae BRITISH COLUMBIA, CANADA

*Epilobium minutum* Lindl. ex Lehm. *minutum*

Airport rd, Nakusp.

Elev. 512 m

50° 16' N, 117° 48' W

Common under cedar and hemlock.

[Http://bridge.botany.ubc.ca/herbarium/details.php?db=vwsp.fmp12&ayout=vwsp\\_web\\_details&recid=53449&ass\\_num=V167635](http://bridge.botany.ubc.ca/herbarium/details.php?db=vwsp.fmp12&ayout=vwsp_web_details&recid=53449&ass_num=V167635).

Gwendolyn N. Papov s.n. 1 Sep 1978  
Herbarium: UBC, Accession: V167635

Onagraceae BRITISH COLUMBIA, CANADA

*Epilobium minutum* Lindl. ex Lehm. *minutum*

Summerland, 8 miles southwest.

Elev. 732 m

49° 35' N, 119° 41' W

Pinus ponderosa-aristida.

[Http://bridge.botany.ubc.ca/herbarium/details.php?db=vwsp.fmp12&ayout=vwsp\\_web\\_details&recid=73608&ass\\_num=V192938](http://bridge.botany.ubc.ca/herbarium/details.php?db=vwsp.fmp12&ayout=vwsp_web_details&recid=73608&ass_num=V192938).

Thomas C. Brayshaw B72 11 Aug 1952  
Herbarium: UBC, Accession: V192938

Onagraceae BRITISH COLUMBIA, CANADA

*Epilobium minutum* Lindl. ex Lehm. *minutum*

Okanogan falls, 2 miles NE.

Elev. 457 m  
49° 21' N, 119° 33' W

Pinus ponderosa-festuca assoc.

[Http://bridge.botany.ubc.ca/herbarium/details.php?db=vwsp.fmp12&ayout=vwsp\\_web\\_details&recid=73614&ass\\_num=V192939](http://bridge.botany.ubc.ca/herbarium/details.php?db=vwsp.fmp12&ayout=vwsp_web_details&recid=73614&ass_num=V192939).

**Thomas C. Brayshaw B79** 16 Aug 1952  
Herbarium: UBC, Accession: V192939

Onagraceae BRITISH COLUMBIA, CANADA

*Epilobium minutum* Lindl. ex Lehm. *minutum*

Oliver, 3 miles southeast.

Elev. 427 m  
49° 10' N, 119° 37' W

Pinus ponderosa-stipa.

[Http://bridge.botany.ubc.ca/herbarium/details.php?db=vwsp.fmp12&ayout=vwsp\\_web\\_details&recid=73615&ass\\_num=V192941](http://bridge.botany.ubc.ca/herbarium/details.php?db=vwsp.fmp12&ayout=vwsp_web_details&recid=73615&ass_num=V192941).

**Thomas C. Brayshaw B 80** 17 Aug 1952  
Herbarium: UBC, Accession: V192941

Onagraceae BRITISH COLUMBIA, CANADA

*Epilobium minutum* Lindl. ex Lehm. *minutum*

Oliver, 3 miles southeast.

Elev. 427 m  
49° 10' N, 119° 37' W

Pinus ponderosa- aristida.

[Http://bridge.botany.ubc.ca/herbarium/details.php?db=vwsp.fmp12&ayout=vwsp\\_web\\_details&recid=73618&ass\\_num=V192940](http://bridge.botany.ubc.ca/herbarium/details.php?db=vwsp.fmp12&ayout=vwsp_web_details&recid=73618&ass_num=V192940).

**Thomas C. Brayshaw B82** 19 Aug 1952  
Herbarium: UBC, Accession: V192940

Onagraceae BRITISH COLUMBIA, CANADA

*Epilobium minutum* Lindl. ex Lehm. *minutum*

Paul lake, kamloops.

Elev. 823 m  
50° 43' N, 120° 07' W

Pinus ponderosa- agropyron assoc.

[Http://bridge.botany.ubc.ca/herbarium/details.php?db=vwsp.fmp12&ayout=vwsp\\_web\\_details&recid=73669&ass\\_num=V192936](http://bridge.botany.ubc.ca/herbarium/details.php?db=vwsp.fmp12&ayout=vwsp_web_details&recid=73669&ass_num=V192936).

**Thomas C. Brayshaw B56** 16 Jul 1952  
Herbarium: UBC, Accession: V192936

Onagraceae BRITISH COLUMBIA, CANADA

*Epilobium minutum* Lindl. ex Lehm. *minutum*

Thompson-Nicola Regional District, Tranquille, 6 miles west.

Elev. 640 m  
50° 42' 00" N, 120° 31' 00" W

Pinus ponderosa-aristida.

[Http://bridge.botany.ubc.ca/herbarium/details.php?db=vwsp.fmp12&ayout=vwsp\\_web\\_details&recid=73674&ass\\_num=V192937](http://bridge.botany.ubc.ca/herbarium/details.php?db=vwsp.fmp12&ayout=vwsp_web_details&recid=73674&ass_num=V192937).

**Thomas C. Brayshaw B57** 19 Jul 1952  
Herbarium: UBC, Accession: V192937

Onagraceae BRITISH COLUMBIA, CANADA

*Epilobium minutum* Lindl. ex Lehm. *minutum*

Princeton, 8 miles west.

Elev. 884 m  
49° 25' N, 120° 35' W

Pinus ponderosa- agropyron assoc.

[Http://bridge.botany.ubc.ca/herbarium/details.php?db=vwsp.fmp12&ayout=vwsp\\_web\\_details&recid=73678&ass\\_num=V192935](http://bridge.botany.ubc.ca/herbarium/details.php?db=vwsp.fmp12&ayout=vwsp_web_details&recid=73678&ass_num=V192935).

**Thomas C. Brayshaw B40** 2 Jul 1952  
Herbarium: UBC, Accession: V192935

Onagraceae BRITISH COLUMBIA, CANADA

*Epilobium minutum* Lindl. ex Lehm. *minutum*

Bromley, 0.5 miles east.

Elev. 488 m  
49° 25' N, 120° 35' W

Pseudostuga- arctostaphylos-Calamagrostis.

[Http://bridge.botany.ubc.ca/herbarium/details.php?db=vwsp.fmp12&ayout=vwsp\\_web\\_details&recid=73739&ass\\_num=V192934](http://bridge.botany.ubc.ca/herbarium/details.php?db=vwsp.fmp12&ayout=vwsp_web_details&recid=73739&ass_num=V192934).

**Thomas C. Brayshaw B 35** 27 Jun 1952  
Herbarium: UBC, Accession: V192934

Onagraceae BRITISH COLUMBIA, CANADA

*Epilobium minutum* Lindl. ex Lehm. *minutum*

Bulkley-Nechako Regional District, Maclure Lake (Tyhee Lake) near Telkwa.

54° 43' N, 127° 01' W

Dry gravelly site.

[Http://bridge.botany.ubc.ca/herbarium/details.php?db=vwsp.fmp12&ayout=vwsp\\_web\\_details&recid=89868&ass\\_num=V166014](http://bridge.botany.ubc.ca/herbarium/details.php?db=vwsp.fmp12&ayout=vwsp_web_details&recid=89868&ass_num=V166014).

**Gail Franko 79095** 24 Aug 1979  
Herbarium: UBC, Accession: V166014

Onagraceae BRITISH COLUMBIA, CANADA

*Epilobium minutum* Lindl. ex Lehm. *minutum*

Gulf Islands, Saltspring Island, along Beddis Road.

48° 25' N, 123° 15' W

Few on dry roadside bank in open forest; Growing with the similar *Epilobium foliosum*.

[Http://bridge.botany.ubc.ca/herbarium/details.php?db=vwsp.fmp12&ayout=vwsp\\_web\\_details&recid=93049&ass\\_num=V204277](http://bridge.botany.ubc.ca/herbarium/details.php?db=vwsp.fmp12&ayout=vwsp_web_details&recid=93049&ass_num=V204277).

**Gerald B. Straley 6644** 11 May 1991  
Herbarium: UBC, Accession: V204277

Onagraceae BRITISH COLUMBIA, CANADA

*Epilobium minutum* Lindl. ex Lehm.

GULF ISLANDS:

Helliwell Park; Hornby Island.

49°31'00" N, 124°40'00" W; Gazetteer of Canada: British Columbia 1985, Georef'd by source

Dry gravelly ridges and sandstone and conglomerate sea bluffs.

Petals white to pale pink. Origin: N.

**James J. Pojar 760145** 1 May 1976  
Herbarium: V, Catalog: V094515

Onagraceae BRITISH COLUMBIA, CANADA

*Epilobium minutum* Lindl. ex Lehm.

THOMPSON-OKANAGAN:  
Yale; Fraser River; E bank of the Fraser River; fishing stations;  
Indian Reserves # 19 & 20.  
Elev. 100 m.  
49°34'12" N, 121°23'42" W  
Oak stand on SW aspect. Origin: N.

**Adolf Ceska 010317** 16 May 1982  
with Oldriska Ceska, Robert T. Ogilvie

Herbarium: V, Catalog: V149311

Onagraceae BRITISH COLUMBIA, CANADA

*Epilobium minutum* Lindl. ex Lehm.

THOMPSON-OKANAGAN:  
Yale; Lincoln Mountain; slopes above highway #1; NE of Yale.  
Elev. 400 m.  
49°33'42" N, 121°24'48" W  
Grassy slopes. Origin: N.

**Adolf Ceska 010378** 12 May 1982  
with Oldriska Ceska, Robert T. Ogilvie

Herbarium: V, Catalog: V149321

Onagraceae BRITISH COLUMBIA, CANADA

*Epilobium minutum* Lindl. ex Lehm.

GULF ISLANDS:  
Hornby Island; Downes Point.  
Elev. 10 m.  
49°30'12" N, 124°38'00" W  
Open grasslands and rocky cliffs. Origin: N.

**Adolf Ceska 20319** 31 May 1986  
with Oldriska Ceska, Hans L. Roemer, Richard Martin

Herbarium: V, Catalog: V149358

Onagraceae BRITISH COLUMBIA, CANADA

*Epilobium minutum* Lindl. ex Lehm.

VANCOUVER ISLAND:  
Campbell River; area NW of the airport.  
49°59'00" N, 125°18'00" W  
Wet deciduous forests & clearcuts. Origin: N.

**Adolf Ceska 21333** May 1987  
with Karl Klinka

Herbarium: V, Catalog: V149421

Onagraceae BRITISH COLUMBIA, CANADA

*Epilobium minutum* Lindl. ex Lehm.

Cathedral Provincial Park; Red Mountain.  
Elev. 6900 ft.  
49°04'00" N, 120°13'00" W  
Meadow. Origin: N.

**Donald A. Blood 28** 5 Sep 1991

Herbarium: V, Catalog: V152389

Onagraceae BRITISH COLUMBIA, CANADA

*Epilobium minutum* Lindl. ex Lehm.

Sechelt Peninsula; Sargeant Bay.  
49°28'30" N, 123°50'50" W  
Slopes above the junction of highway #101 & Redroofs Rd. Origin:  
N.

**Adolf Ceska 005679** 31 May 1981  
Herbarium: V, Catalog: V156306

Onagraceae BRITISH COLUMBIA, CANADA

*Epilobium minutum* Lindl. ex Lehm.

Powell River; Valentine Hill; Valentine Hill lookout.  
49°53'00" N, 124°32'30" W  
Origin: N.

**Adolf Ceska 005464** 26 May 1981

Herbarium: V, Catalog: V156308

Onagraceae BRITISH COLUMBIA, CANADA

*Epilobium minutum* Lindl. ex Lehm.

Osoyoos; Echlin slough edge.  
49°02'00" N, 119°27'00" W; Gazetteer of Canada-British Columbia  
1985  
Origin: N.

**Dorothy Fraser s.n.** 22 Sep 1958

Herbarium: V, Catalog: V160475

Onagraceae BRITISH COLUMBIA, CANADA

*Epilobium minutum* Lindl. ex Lehm.

Osoyoos; edge of golf course.  
49°02'00" N, 119°27'00" W; Gazetteer of Canada-British Columbia  
1985  
Origin: N.

**Dorothy Fraser s.n.** 20 Sep 1982

Herbarium: V, Catalog: V160497

Onagraceae BRITISH COLUMBIA, CANADA

*Epilobium minutum* Lindl. ex Lehm.

McIntyre Creek; behind creek.  
49°15'00" N, 119°17'00" W; Gazetteer of Canada-British Columbia  
1985  
Origin: N.

**Dorothy Fraser s.n.** 1 May 1960

Herbarium: V, Catalog: V160540

Onagraceae BRITISH COLUMBIA, CANADA

*Epilobium minutum* Lindl. ex Lehm.

VANCOUVER ISLAND:  
Bluff Mountain; Sooke.  
48°26'00" N, 123°46'00" W; Gazetteer of Canada: British  
Columbia 1985, Georefd by gazetteer  
Origin: N.

**Adolf Ceska 002903** 28 May 1978  
with Oldriska Ceska

Herbarium: V, Catalog: V162836

Onagraceae BRITISH COLUMBIA, CANADA

*Epilobium minutum* Lindl. ex Lehm.

VANCOUVER ISLAND:  
Koksilah River Provincial Park; Koksilah River Park; North of  
Koksilah River Park.  
48°39'50" N, 123°44'50" W; Gazetteer of Canada: British  
Columbia 1985, Georef'd by Source  
Origin: N.

**Adolf Ceska 003098** 20 May 1978  
with Oldriska Ceska

Herbarium: V, Catalog: V162837

Onagraceae BRITISH COLUMBIA, CANADA

*Epilobium minutum* Lindl. ex Lehm.

VANCOUVER ISLAND:  
Bluff Mountain; Sooke.  
48°26'00" N, 123°46'00" W; Gazetteer of Canada: British  
Columbia 1985, Georef'd by gazetteer  
Origin: N.

**Adolf Ceska s.n.** 28 May 1978  
with Oldriska Ceska

Herbarium: V, Catalog: V162839

Onagraceae BRITISH COLUMBIA, CANADA

*Epilobium minutum* Lindl. ex Lehm.

VANCOUVER ISLAND:  
Sooke; Whiffin Spit.  
48°21'00" N, 123°45'00" W; Gazetteer of Canada: British  
Columbia 1985, Georef'd by gazetteer  
Origin: N.

**Adolf Ceska s.n.** 18 Jun 1978  
with Oldriska Ceska

Herbarium: V, Catalog: V162840

Onagraceae BRITISH COLUMBIA, CANADA

*Epilobium minutum* Lindl. ex Lehm.

VANCOUVER ISLAND:  
Saturnina Island; Flat Top Islands east of Gabriola Island.  
49°09'00" N, 123°40'00" W; Gazetteer of Canada: British  
Columbia 1985, Georef'd by gazetteer  
Origin: N.

**Adolf Ceska 001935** 5 May 1979  
with Oldriska Ceska, Hans L. Roemer

Herbarium: V, Catalog: V162841

Onagraceae BRITISH COLUMBIA, CANADA

*Epilobium minutum* Lindl. ex Lehm.

VANCOUVER ISLAND:  
Sooke; Manual Quimper, Mount.  
48°25'00" N, 123°40'00" W; Gazetteer of Canada: British  
Columbia 1985, Georef'd by gazetteer  
Origin: N.

**Adolf Ceska 002983** 28 May 1978  
with Oldriska Ceska

Herbarium: V, Catalog: V162842

Onagraceae BRITISH COLUMBIA, CANADA

*Epilobium minutum* Lindl. ex Lehm.

VANCOUVER ISLAND:  
Moriarty, Mount.  
49°08'00" N, 124°27'00" W; Gazetteer of Canada: British  
Columbia 1985, Georef'd by gazetteer  
Origin: N.

**Adolf Ceska 010007** 15 Jul 1978  
with Oldriska Ceska, Hans L. Roemer

Herbarium: V, Catalog: V162843

Onagraceae BRITISH COLUMBIA, CANADA

*Epilobium minutum* Lindl. ex Lehm.

VANCOUVER ISLAND:  
Sooke Hills; Ragged Mountain N of Glinz Lake.  
48°26'00" N, 123°44'00" W; Gazetteer of Canada: British  
Columbia 1985, Georef'd by gazetteer  
Grassy slopes and seepages. Origin: N.

**Adolf Ceska 005288** 21 May 1981  
with Oldriska Ceska, Hans L. Roemer

Herbarium: V, Catalog: V162844

Onagraceae BRITISH COLUMBIA, CANADA

*Epilobium minutum* Lindl. ex Lehm.

VANCOUVER ISLAND:  
Cowichan River; River valley.  
48°46'00" N, 123°38'00" W; Gazetteer of Canada: British  
Columbia 1985, Georef'd by gazetteer  
Eastern foothills of Hill 60. Origin: N.

**Adolf Ceska 002118** 20 May 1979  
with Oldriska Ceska

Herbarium: V, Catalog: V163484

Onagraceae BRITISH COLUMBIA, CANADA

*Epilobium minutum* Lindl. ex Lehm.

GULF ISLANDS:  
East Redonda Island Ecological Reserve #2; Pendrell Sound; Mount  
Addenbroke; N side of sound, N peak of mountain.  
Elev. 2000 ft.  
50°14'00" N, 124°41'00" W; Gazetteer of Canada: British  
Columbia 1985, Georef'd by source  
Wet seepy side ledge, by falls. Origin: N.

**Richard Martin 98** 2 Aug 1991

Herbarium: V, Catalog: V165024

Onagraceae BRITISH COLUMBIA, CANADA

*Epilobium minutum* Lindl. ex Lehm.

VANCOUVER ISLAND:  
Nitinat River; Cameron River; Nanaimo River; "P" Mountain; ridge  
between headwaters of Nitinat River, Cameron River and Nanaimo  
River.  
Elev. 4000 ft.  
49°07'48" N, 124°30'12" W; 49°09'00" N, 124°31'30" W; Gazetteer  
of Canada: British Columbia 1985, Georef'd by source  
Among tall herbs and grasses. 3 small plants without seed. Origin:  
N.

**Hans L. Roemer 7840** 8 Jul 1978  
Herbarium: V, Catalog: V167034

Onagraceae BRITISH COLUMBIA, CANADA

*Epilobium minutum* Lindl. ex Lehm.

VANCOUVER ISLAND:  
Mount Moriarty; E of Mount Arrowsmith, Dunsmuir District.  
Elev. 4500-5200 ft.  
49°08'00" N, 124°26'00" W; Gazetteer of Canada: British  
Columbia 1985, Georef'd by source  
Shady talus slope. Origin: N.

**Hans L. Roemer 78280** 16 Jul 1978

Herbarium: V, Catalog: V167035

Onagraceae BRITISH COLUMBIA, CANADA

*Epilobium minutum* Lindl. ex Lehm.

Ambrose Lake Ecological Reserve number 28; Ambrose Lake; road.  
49°43'20" N, 124°00'02" W; Ecological Reserves in British  
Columbia 1978, Georef'd by Bilodeau, Danielle 19971103  
Sun; rock, moss. Flower white. Donated by Iris Griffiths as a  
representative of Pender Harbour Wildlife Society and K.I. Beamish.  
Origin: N.

**Pender Harbour Wildlife Society 88-010** 29 May 1988

Herbarium: V, Catalog: V169372

Onagraceae BRITISH COLUMBIA, CANADA

*Epilobium minutum* Lindl. ex Lehm.

GULF ISLANDS:  
Vesuvius; Saltspring Island.  
Elev. 3 m.  
48°52'57" N, 123°34'18" W; UTM Zone 10U, 4580E, 54144N;  
Gazetteer of Canada: British Columbia 1985, Georef'd by source  
In shallow, water-shedding soils on steep, slaty cliffs; SW exposure;  
slope 42 degrees; with *Triestum microcephalum*, *T. tridentatum*,  
*Bromus sterilis* & *Stipa lemmonii*. Origin: N.

**Harvey Janszen 2433** 15 May 1996  
with Jenifer L. Penny, C. Norris

Herbarium: V, Catalog: V170220

Onagraceae BRITISH COLUMBIA, CANADA

*Epilobium minutum* Lindl. ex Lehm.

GULF ISLANDS:  
Lasqueti Island; hill WSW of Tucker corner.  
49°29'00" N, 124°16'00" W; Gazetteer of Canada: British  
Columbia 1985, Georef'd by Cirella, Ornella 19980127  
Origin: N.

**Adolf Ceska 019104** 18 May 1985  
with Oldriska Ceska

Herbarium: V, Catalog: V170624

Onagraceae BRITISH COLUMBIA, CANADA

*Epilobium minutum* Lindl. ex Lehm.

VANCOUVER ISLAND:  
Pirates Cove Provincial Park; De Courcy Island; Pirates Cove.  
49°05'00" N, 123°43'00" W; Georef'd by Lucas, Karen 19980126  
Origin: N.

**Adolf Ceska 003252** 4 May 1980  
with Oldriska Ceska

Herbarium: V, Catalog: V170673

Onagraceae BRITISH COLUMBIA, CANADA

*Epilobium minutum* Lindl. ex Lehm.

VANCOUVER ISLAND:  
Bald Mountain; Cowichan Lake; reached by boat from Gordon Bay.  
48°50'00" N, 124°10'00" W; Georef'd by Lucas, Karen 19980126  
Origin: N.

**Adolf Ceska 002144** 21 May 1979  
with Oldriska Ceska

Herbarium: V, Catalog: V170677

Onagraceae BRITISH COLUMBIA, CANADA

*Epilobium minutum* Lindl. ex Lehm.

SECHELT PENINSULA:  
Irvines Landing; Sechelt Peninsula.  
49°38'24" N, 124°03'00" W; Georef'd by source  
Origin: N.

**Adolf Ceska 005627** 30 May 1981

Herbarium: V, Catalog: V170686

Onagraceae BRITISH COLUMBIA, CANADA

*Epilobium minutum* Lindl. ex Lehm.

VANCOUVER ISLAND:  
Sechelt Peninsula; Halfmoon Bay; Sechelt Peninsula.  
49°31'00" N, 123°51'30" W; Georef'd by source  
Origin: N.

**Adolf Ceska 005686** 31 May 1981

Herbarium: V, Catalog: V170687

Onagraceae BRITISH COLUMBIA, CANADA

*Epilobium minutum* Lindl. ex Lehm.

GULF ISLANDS:  
Texada Island; Surprise Mountain; S slope of mountain.  
Elev. 325 m.  
49°43'00" N, 124°35'00" W; UTM Zone 10U, 38587E, 550886N;  
Gazetteer of Canada: British Columbia 1985, Georef'd by  
Johnson, Denise 19980123  
On steep, open rock outcrop with areas of shallow soil dominated by  
*Koeleria macrantha* & *Carex inops*. Origin: N.

**Harvey Janszen 2722** 21 Jun 1997  
with Pam Janszen, Marie Fontaine

Herbarium: V, Catalog: V170754

Onagraceae BRITISH COLUMBIA, CANADA

*Epilobium minutum* Lindl. ex Lehm.

GULF ISLANDS:  
Texada Island; Off Harwood Point at SE end of Dick Island.  
Elev. 2-5 m.  
49°39'00" N, 124°28'00" W; UTM Zone 10U, 39397E, 550095N;  
Gazetteer of Canada: British Columbia 1985, Georef'd by  
Johnson, Denise 19980205  
On open SE slopes and eroded soil just above sea level with  
*Bromus tectorum* & *Trifolium tridentatum*. Origin: N.

**Harvey Janszen 2660B** 19 Jun 1997  
with Pam Janszen, Marie Fontaine

Herbarium: V, Catalog: V171080

Onagraceae BRITISH COLUMBIA, CANADA

*Epilobium minutum* Lindl. ex Lehm.

GULF ISLANDS:

Denman Island; roadside, Denman Road, "Pickles Hill" about 50m W of junction with Pickles Road.

Elev. 80 m.

49°32'00" N, 124°48'00" W; UTM Zone 10U, 3695E, 54884N;

Gazetteer of Canada: British Columbia, Georef'd by source  
In full sun at base of sandstone cliff, on NE side of road. Origin: N.

**Judy A. Jamison 366** 6 Jun 1996

Herbarium: V, Catalog: V171242

Onagraceae BRITISH COLUMBIA, CANADA

*Epilobium minutum* Lindl. ex Lehm.

QUEEN CHARLOTTE ISLANDS:

Graham Island; Skidegate; Skidegate landing area; along highway 16.

Elev. 0 m.

53°16'00" N, 132°00'00" W; Georef'd by source

On open rock cliff with *Heuchera chlorantha* and *Pipera maritima*; aspect SE; slope 80%. Quite a few plants scattered on grassy ledges. Origin: N.

**Frank Lomer 97287** 14 Jul 1997

with N. Grove

Herbarium: V, Catalog: V171258

Onagraceae BRITISH COLUMBIA, CANADA

*Epilobium minutum* Lindl. ex Lehm.

VANCOUVER ISLAND:

Ragged Mountain; Sooke; SW hill.

48°26'00" N, 123°39'00" W; Gazetteer of Canada: British

Columbia 1985, Georef'd by Johnson, Denise 19980408  
Origin: N.

**Adolf Ceska 19570** 9 Jun 1985

with Oldriska Ceska, Hans L. Roemer

Herbarium: V, Catalog: V172768

Onagraceae BRITISH COLUMBIA, CANADA

*Epilobium minutum* Lindl. ex Lehm.

VANCOUVER ISLAND:

Ragged Mountain; Sooke; SW hill.

48°26'00" N, 123°39'00" W; Gazetteer of Canada: British

Columbia 1985, Georef'd by Johnson, Denise 19980408  
Origin: N.

**Adolf Ceska 19569** 9 Jun 1985

with Oldriska Ceska, Hans L. Roemer

Herbarium: V, Catalog: V172769

Onagraceae BRITISH COLUMBIA, CANADA

*Epilobium minutum* Lindl. ex Lehm.

VANCOUVER ISLAND:

Sooke; hill above the pipeline; junction of Sooke road and Kangaroo road.

48°24'00" N, 123°36'00" W; Georef'd by source

Origin: N.

**Adolf Ceska 19550** 9 Jun 1985

with Oldriska Ceska, Hans L. Roemer

Herbarium: V, Catalog: V173315

Onagraceae BRITISH COLUMBIA, CANADA

*Epilobium minutum* Lindl. ex Lehm.

GULF ISLANDS:

Saltspring Island; Vesuvius Bay; NW of Ferry Landing.

Elev. 10 m.

48°53'00" N, 123°34'00" W; UTM Zone 10U, 458000E, 5414400N;

Georef'd by source

In shallow, water-shedding soils on steep, slaty cliffs; SW exp; 42 slope; with *Trifolium microcephalum*, *T. tridentatum*, *Bromus sterilis* and *Stipa lemmonii*. Origin: N.

**Jenifer L. Penny 013** 15 May 1996

with Charlotte E. Norris, Harvey Janszen

Herbarium: V, Catalog: V178586

Onagraceae BRITISH COLUMBIA, CANADA

*Epilobium minutum* Lindl. ex Lehm.

GULF ISLANDS:

Winchelsea Islands.

49°17'37" N, 124°05'16" W; Georef'd by source

*Cochlearia officinalis* site. Origin: N.

**Adolf Ceska 029001** 18 May 1995

with Oldriska Ceska

Herbarium: V, Catalog: V181575

Onagraceae BRITISH COLUMBIA, CANADA

*Epilobium minutum* Lindl. ex Lehm.

LOWER FRASER VALLEY:

Hope; Skagit River; Skagit River Road 1.0 to 2.5 km upstream from 26 Mile Bridge.

49°08'30" N, 121°10'00" W; Georef'd by source

River bars. Origin: N.

**Adolf Ceska 24433** 25 Jul 1988

with Robert T. Ogilvie

Herbarium: V, Catalog: V181724

Onagraceae BRITISH COLUMBIA, CANADA

*Epilobium minutum* Lindl. ex Lehm.

Sangster Island.

49°26'00" N, 124°12'00" W; Georef'd by source

Origin: N.

**Adolf Ceska 19260** 20 May 1985

with Oldriska Ceska, Milan Cejka

Herbarium: V, Catalog: V182075

Onagraceae BRITISH COLUMBIA, CANADA

*Epilobium minutum* Lindl. ex Lehm.

Ballenas Island.

49°20'25" N, 124°08'48" W; Georef'd by source

With *Allium amplexans* and *Juncus tenuis*. Origin: N.

**Adolf Ceska 29241** 31 May 1995

with Oldriska Ceska, Zane Parker, Adrienne Parker

Herbarium: V, Catalog: V182109



Onagraceae BRITISH COLUMBIA, CANADA

*Epilobium minutum* Lindl. ex Lehm.

GULF ISLANDS:

Mayne Island; Heck Hill.

Elev. 160 m.

48°49'00" N, 123°17'00" W; UTM Zone 10U, 478400E, 5408700N;

Georef'd by McDadi, Omar 20020911

Under seepy, sandstone cliff with Polytrichum juniperinum cover, and with Clarkia amoena, Bromus sterilis, Selaginella wallacei, & Lotus micranthus. Conservation Data Centre material. NAD 27. Origin: N.

**Jenifer L. Penny 036** 22 May 1996

with C. Norris, Harvey Janszen

Herbarium: V, Catalog: V185504

Onagraceae BRITISH COLUMBIA, CANADA

*Epilobium minutum* Lindl. ex Lehm.

GULF ISLANDS:

Mayne Island; Aitken Point.

Elev. 1-7 m.

48°49'00" N, 123°15'00" W; UTM Zone 10U, 481800E, 5408500N;

Georef'd by Source

On loose, sandstone shale (40 degree S slope) in Douglas-fir forest opening with Koeleria macrantha, Bromus sterilis, Paxistima myrsinites, Collinsia grandiflora et al. Conservation Data Centre material. NAD 27. Origin: N.

**Jenifer L. Penny 033** 22 May 1996

with C. Norris, Harvey Janszen

Herbarium: V, Catalog: V185506

Onagraceae BRITISH COLUMBIA, CANADA

*Epilobium minutum* Lindl. ex Lehm.

GULF ISLANDS:

Lasqueti Island; Squitty Bay.

49°27'00" N, 124°10'00" W; British Columbia Digital Gazetteer,

1996, Georef'd by Joan Kerik 2003

Origin: N.

**Adolf Ceska 019130** 18 May 1985

with Oldriska Ceska

Herbarium: V, Catalog: V187870

Onagraceae BRITISH COLUMBIA, CANADA

*Epilobium minutum* Lindl. ex Lehm.

VANCOUVER ISLAND:

Benson, Mount; Nanaimo; W of Nanaimo.

Elev. 1000 m.

49°09'00" N, 124°03'30" W; Georef'd by source

Origin: N.

**Adolf Ceska 19740** 23 Jun 1985

with Oldriska Ceska, Robert T. Ogilvie

Herbarium: V, Catalog: V187904

Onagraceae BRITISH COLUMBIA, CANADA

*Epilobium minutum* Lindl. ex Lehm.

GULF ISLANDS:

Ballenas Islands; E side of island.

49°21'00" N, 124°09'00" W; British Columbia Digital Gazetteer, 1996, Georef'd by Pinder-Moss, John H. 20050718

In cracks of barren volcanic rock and in seaside turf community with Lotus denticulatus. Origin: N.

**Hans L. Roemer HR03007** 2 Jun 2003

Herbarium: V, Catalog: V192680

Onagraceae BRITISH COLUMBIA, CANADA

*Epilobium minutum* Lindl. ex Lehm.

VANCOUVER ISLAND:

Rocky Point; Miles Hill.

48°19'00" N, 123°32'00" W; British Columbia Digital Gazetteer, 1996

Origin: N.

**Adolf Ceska s.n.** 7 May 1977

with Oldriska Ceska

Herbarium: V, Catalog: V195347

Onagraceae BRITISH COLUMBIA, CANADA

*Epilobium minutum* Lindl. ex Lehm.

VANCOUVER ISLAND:

Cameron Lake.

49°17'30" N, 124°37'00" W; British Columbia Digital Gazetteer, 1996, Georef'd by Gagnon, Josee M. 20060628

Open grassy slopes above the N shore. Origin: N.

**Adolf Ceska 010544** 22 May 1982

with Oldriska Ceska, Robert T. Ogilvie

Herbarium: V, Catalog: V195350

Onagraceae BRITISH COLUMBIA, CANADA

*Epilobium minutum* Lindl. ex Lehm.

VANCOUVER ISLAND:

Cameron Lake.

49°17'30" N, 124°37'00" W; British Columbia Digital Gazetteer, 1996, Georef'd by Gagnon, Josee M. 20060628

Open grassy slopes above the N shore. Origin: N.

**Adolf Ceska s.n.** 22 May 1982

with Oldriska Ceska, Robert T. Ogilvie

Herbarium: V, Catalog: V195351

Onagraceae BRITISH COLUMBIA, CANADA

*Epilobium minutum* Lindl. ex Lehm.

LOWER MAINLAND:

Skagit River; Hope; Skagit Valley, 1.0 to 2.5 km upstream from 26 Mile Bridge.

49°08'30" N, 121°10'00" W; British Columbia Digital Gazetteer, 1996, Georef'd by source

Origin: N.

**Adolf Ceska 024399** 25 Jul 1988

with Oldriska Ceska, Robert T. Ogilvie

Herbarium: V, Catalog: V195801

Onagraceae BRITISH COLUMBIA, CANADA

*Epilobium minutum* Lindl. ex Lehm.

LOWER MAINLAND:

Hope; Skagit River; above Skagit River Road 35 km from the start.  
49°08'00" N, 121°16'30" W; Georefd by source  
Scree. Origin: N.

**Adolf Ceska 024221** 23 Jul 1988  
with Oldriska Ceska, Robert T. Ogilvie

Herbarium: V, Catalog: V195803

Onagraceae BRITISH COLUMBIA, CANADA

*Epilobium minutum* Lindl. ex Lehm.

VANCOUVER ISLAND:

Victoria; Hartland Landfill.  
Elev. 135 m.  
48°32'24" N, 123°22'51" W; Global Positioning System, Georefd  
by Source  
Coarse gravel and mineral soil. Common; petals pink. Origin: N.

**Kendrick L. Marr 6607** 18 Jun 2007

Herbarium: V, Catalog: V197304

Onagraceae BRITISH COLUMBIA, CANADA

*Epilobium minutum* Lindl. ex Lehm.

Image Point at Skidegate, Graham Island.  
Few places on grassy rock bluffs at shoreline. Common. Phenology:  
Flowers & Fruits. Origin: Native.

**J. A. Calder 35383** 24 Jun 1964  
with R. L. Taylor

Herbarium: WTU, Accession: 242374

Onagraceae BRITISH COLUMBIA, CANADA

*Epilobium minutum* Lindl. ex Lehm.

Yale district: On south slope of Grasshopper Mountain, overlooking  
Tulameen River, 100 yards above Summit Mountain Road.  
Massive outcrop of peridotite-pyroxenite, some serpentized, on fine  
talus. Phenology: Flowers & Fruits. Origin: Native.

**A. R. Kruckeberg 5720** 7 Sep 1963

Herbarium: WTU, Accession: 217468

Onagraceae BRITISH COLUMBIA, CANADA

*Epilobium minutum* Lindl. ex Lehm.

About 2 miles southeast of Ganges near northwest end of Cusheon  
Lake, Saltspring Island.  
On dry, mossy rock bluffs in open woods. Occasional. Phenology:  
Flowers. Origin: Native.

**J. A. Calder 29607** 26 May 1961  
with K. T. MacKay

Herbarium: WTU, Accession: 236633

Onagraceae BRITISH COLUMBIA, CANADA

*Epilobium minutum* Lindl. ex Lehm.

Lillooet District: Above Cadwallader Creek Canyon and just south of  
Pietiter Creek, circa. 10 miles south and above Bralorne.  
Elev. 5200 ft.

Bold northwest-facing dunite outcrop and talus, lone ultrabasic  
outcrop surrounded by massive argillitechert-limestone beds,  
lodgepole pine and Juniperus communis dominant woody species  
here. Phenology: Flowers & Fruits. Origin: Native.

**A. R. Kruckeberg 5733** 10 Sep 1963

Herbarium: WTU, Accession: 214282

Onagraceae BRITISH COLUMBIA, CANADA

*Epilobium minutum* Lindl. ex Lehm.

Victoria Lake, ca. 11 miles west of Revelstoke.  
Elev. 1900 ft.  
On talus slope. Phenology: Flowers & Fruits. Origin: Native.

**C. L. Hitchcock 7546** 3 Jul 1941  
with J. S. Martin

Herbarium: WTU, Accession: 70762

Onagraceae CALIFORNIA, U.S.A.

*Epilobium minutum* Lindl. ex Lehm.

LAKE COUNTY:  
Coast Range.  
Phenology: Flowers & Fruits.

**Lincoln Constance 2136**

22 Apr 1938

Herbarium: IDS, Accession: 2014.001,  
Barcode: IDS0020625



Onagraceae CALIFORNIA, U.S.A.

*Epilobium minutum* Lindl. ex Lehm.

ELDORADO COUNTY:  
South side of Upper Echo Lake, north slope of Ralston Mt.  
Elev. 7500 feet  
Moist sandy soil. Origin: N.

**A.A. Beetle D.E. Beetle Alva Hansen s.n.** 16 Jul

Herbarium: LEA

Onagraceae

CALIFORNIA, U.S.A.

*Epilobium minutum* Lindl. ex Lehm.

SISKIYOU COUNTY:  
Oregon [sic, error] Crater N. F., Middle  
Fork Applegate  
Common name: willow-herb. ARD#  
0410 Phenology: flowers & fruits.

**Lee P. Brown s.n.**

9 May 1925

Herbarium: SOC, Accession: 11491



Onagraceae

IDAHO, U.S.A.

*Epilobium minutum* Lindl. ex Lehm.

BLM Coeur d'Alene Dist.  
Elev. 4000 ft.  
T48N R2E S22 W1/2 NE 1/4  
Associates: Abies grandis, Pachistima  
myrsinites. Location of Original: BDO.

**Jane E. Smith s.n.**

15 Aug 1985

Herbarium: BBLM, Accession: 1482



Onagraceae

CALIFORNIA, U.S.A.

*Epilobium minutum* Lindl. ex Lehm.

SISKIYOU COUNTY:  
Wagon Creek on E side of Mt Eddy, ca  
4 airmiles W of Mt. Shasta City.  
Elev. 6000 ft.  
41° 19' 12" N, 122° 28' 45" W; T40N  
R5W Sec 4 SESE

Damp ground in partial shade along  
creek, where several forks join before  
steep drop. Petals white to pale pink.  
Phenology: Flowers & Fruits.

**B. Ertter 9336**

14 Jul 1990

Herbarium: SRP, Accession: 37411



Onagraceae

IDAHO, U.S.A.

*Epilobium minutum* Lindl. ex Lehm.

SHOSHONE COUNTY:  
Ridge south of Moon Pass.  
Elev. 5407 ft.  
47° 24.238' N, 115° 52.323' W  
On open rocky slope with Tsuga  
mertensiana, Xerophyllum tenax, and  
Pinus contorta. Flowers white.  
Phenology: Flowers & Fruits.

**Pam Brunfeld 6006-2**  
with Matt Parks, Lisa Stratford, Emily  
Poor, Geoff Hall, and Idgi Levine.

27 Jun 2007

Herbarium: CIC, Accession: 39019



Onagraceae

CALIFORNIA, U.S.A.

*Epilobium minutum* Lindl. ex Lehm.

LAKE COUNTY:  
9 miles North of Middletown on Hyway  
29, on Hofer's ranch. Coast Range.  
Elev. 2000 ft.  
Soil sandy rocky. Oak woodland near a  
reservoir. Slope non-30 degrees.  
Phenology: Flowers.

**Susan Kimes 221**

10 Jun 1971

Herbarium: WCW, Accession: 6855



Onagraceae

IDAHO, U.S.A.

*Epilobium minutum* Lindl. ex Lehm.

SHOSHONE COUNTY:  
St. Joe National Forest, vicinity lower  
Stevens Lake.  
Elev. 5784 ft.  
47° 25' 58.69" N, 115° 45' 30.84" W;  
T32N R7E S8 SE1/4  
With Penstemon montanus,  
Hedysarum alpinum, and Galium  
triflorum. Occasional, stigma entire.  
Phenology: Flowers & Fruits.

**Pam Brunfeld 5938**  
with Emily Poor, Matt Parks and Geoff  
Hall.

26 Jun 2007

Herbarium: CIC, Accession: 39091



Onagraceae IDAHO, U.S.A.

*Epilobium minutum* Lindl. ex Lehm.

CLEARWATER COUNTY:

Clearwater National Forest. Shute SE from Cold Springs Peak.  
Elev. 6000-6700 ft.  
46° 47' 11.47" N, 115° 18' 16.05" W  
Growing with *Viola glabella*. Occasional. Flowers white. Phenology:  
Flowers. Origin: Native.

**Pamela Brunsfeld 4503** 8 Jul 2005  
Herbarium: ID, Accession: 165298

Onagraceae IDAHO, U.S.A.

*Epilobium minutum* Lindl. ex Lehm.

BONNER COUNTY:

Kaniksu National Forest, Selkirk Mountains, between Ball Lake and Pyramid Lake.  
Elev. 2025 m.  
48° 47' 39.08" N, 116° 37' 6.24" W; Invalid coordinates (located outside county bounds).  
Rocky subalpine area. Occasional. Flowers pink. Phenology:  
Flowers. Origin: Native.

**Pamela Brunsfeld 6160** 31 Jul 2007  
with Matt Parks  
Herbarium: ID, Accession: 165988, Barcode: ID102997

Onagraceae IDAHO, U.S.A.

*Epilobium minutum* Lindl. ex Lehm.

ADAMS COUNTY:

Payette National Forest; No Business Lookout. Forest Road 185.  
Elev. 7238 ft.  
44.76438° N, 116.19762° W; WGS 84, uncertainty 3 m.  
Dry, open upland with granitic, rocky soil. Hillside below cell tower.  
Dominated by *Artemisia tridentata*, *Abies lasiocarpa*, *Picea engelmannii*, *Pinus albicaulis*. White or pink flowers. Epidermis exfoliating. Phenology: Flowers and Fruits. Origin: Native.

**Veanna Willard 2013-25** 3 Jul 2013  
with Dave Tank, Alma Hanson, Sarah Jacobs, Diego F Morales-Briones, Hannah Marx, Graham Johnson  
Herbarium: ID, Accession: 168560, Barcode: ID155178

Onagraceae IDAHO, U.S.A.

*Epilobium minutum* Lindl. ex Lehm.

ADAMS COUNTY:

Payette National Forest; approximately 20-25 air miles north-northwest of Council, Idaho. Forest Road 123, approximately 1.5 miles east of junction with Forest Road 143, above Fawn Creek.  
Elev. 4914 ft.  
45.00929° N, 116.60152° W; WGS 84, uncertainty 173 m., Field notes, Georef'd by Sarah J Jacobs  
Open slope below road; wet spring running down slope, with adjacent dry, lithosol sagebrush plateau. Associated with *Pinus ponderosa*, *Artemisia rigida*, and *Allium tolmiei*. Flowers pink. Phenology: Flowers and Fruits. Origin: Native.

**Ian Gilman 2014-024** 30 Jun 2014  
with David Tank, Maribeth Latvis, and Sarah J. Jacobs  
Herbarium: ID

Onagraceae IDAHO, U.S.A.

*Epilobium minutum* Lindl. ex Lehm.

ADAMS COUNTY:

Payette National Forest; approximately 10 air miles east of Council, Idaho; from Forest Road 200, between Cottonwood Basin and Log Cabin Gulch; slopes and ridges northwest of Council Mountain.  
Elev. 6729 ft.  
44.70477° N, 116.29754° W; WGS 84, uncertainty 10 m., Field notes, Georef'd by Sarah J Jacobs  
Ephemeral draw surrounded by lithosol slopes. With *Delphinium*, *Artemisia ludoviciana*, and *Balsamorhiza*. Flowers white. Phenology: Flowers. Origin: Native.

**Ian Gilman 2014-191** 7 Jul 2014  
with David Tank, Maribeth Latvis, and Sarah J. Jacobs  
Herbarium: ID

Onagraceae IDAHO, U.S.A.

*Epilobium minutum* Lindl. ex Lehm.

BOUNDARY COUNTY:

Kaniksu National Forest, trail to Bottleneck Lake.  
Elev. 6357 ft.  
48° 41' 34.75" N, 116° 38' 43.99" W; T61N R2W S4  
*Picea engelmannii* / *Abies lasiocarpa* forest with *Alnus sinuata*. Capitulate stigma, pink. Phenology: Fruits. Origin: Native.

**Pamela Brunsfeld 6198**  
with Lisa Stratford and Emily Poor  
15 Aug 2007

Herbarium: ID, Accession: 155090,  
Barcode: ID085498



Onagraceae IDAHO, U.S.A.

*Epilobium minutum* Lindl. ex Lehm.

SHOSHONE COUNTY:

St. Joe National Forest, St. Joe River, Packsaddle trail to Nelson Peak.  
Elev. 3648 ft.  
47° 15' 11.66" N, 115° 44' 17.28" W  
*Pseudotsuga menziesii*, *Thuja plicata*, *Tsuga heterophylla* forest with abundant *Trifolium* and *Dactylis glomerata*. Occasional. Flowers white. Phenology: Flowers. Origin: Native.

**Pamela Brunsfeld 6389**  
with Stefani Patton, Rosemary Stretfeild, Heather O'Rourke, Karen Georgeson  
16 Jun 2009

Herbarium: ID, Accession: 157402,  
Barcode: ID085499



Onagraceae

IDAHO, U.S.A.

*Epilobium minutum* Lindl. ex Lehm.

SHOSHONE COUNTY:  
Coeur d'Alene National Forest Trail No. 153, Lost Creek trail. Elsie Lake area.  
Elev. 5050 ft.  
47° 25' 34.75" N, 116° 1' 30.58" W  
Pink flowers. Phenology: Flowers.  
Origin: Native.

**Pamela Brunsfeld 4325**  
with Matt Parks, Lisa Stratford, Heidi Schmalz

22 Jun 2005

Herbarium: ID, Accession: 158232,  
Barcode: ID085531



Onagraceae

IDAHO, U.S.A.

*Epilobium minutum* Lindl. ex Lehm.

BOUNDARY COUNTY:  
Selkirk Mountains, Kaniksu National Forest, trail to Two Mouth Lakes.  
Elev. 1560 m.  
48° 41' 39" N, 116° 37' 30.18" W  
Picea engelmannii/Tsuga heterophylla forest. Phenology: Flowers and Fruits.  
Origin: Native.

**Pamela Brunsfeld 6577**  
with William Godsoe, Stephani Patton, Emily Poor, Karen Georgeson, Rosemary Streatfeild, Dave Tank

20 Jul 2009

Herbarium: ID, Accession: 158783,  
Barcode: ID085497



Onagraceae

IDAHO, U.S.A.

*Epilobium minutum* Lindl. ex Lehm.

SHOSHONE COUNTY:  
Coeur d'Alene National Forest Trail No. 153, Lost Creek trail. Elsie Lake area.  
Elev. 5050 ft.  
47° 25' 34.75" N, 116° 1' 30.58" W  
White flowers. Phenology: Flowers.  
Origin: Native.

**Pamela Brunsfeld 4323**  
with Matt Parks, Lisa Stratford, Heidi Schmalz

22 Jun 2005

Herbarium: ID, Accession: 158237,  
Barcode: ID085532



Onagraceae

IDAHO, U.S.A.

*Epilobium minutum* Lindl. ex Lehm.

LEMHI COUNTY:  
Beaverhead Mountains, near crest. Salmon National Forest, Leadore District, ca 6.9 mi NW of ID Hwy. 29 at Bannock Pass, 1.75 mi NW of microwave relay station at head of Jakes Canyon.  
Lodgepole pine and white bark pine forest, with Agrosieris glauca. Fls. white. Phenology: Flowers.

**Douglass Henderson 7034**

10 Jul 1986

Herbarium: ID, Accession: 141201,  
Barcode: ID085500



Onagraceae

IDAHO, U.S.A.

*Epilobium minutum* Lindl. ex Lehm.

BONNER COUNTY:  
Stop #2., Bunco Road along Granite Creek on east side Lake Pend Oreille.  
Elev. 2152 ft.  
48° 4.967' N, 116° 24.753' W; T55N R1E S30

Pseudotsuga menziesii, Abies grandis, Populus trichocarpa, Pinus ponderosa, Holodiscus discolor, Achillea millifolium, Rubus parviflorum, Satureja douglasii. White flower, capitate stigma. Phenology: Flowers and Fruits.  
Origin: Native.

**Pamela Brunsfeld 5282**  
with Amie June Brumble, Emily Poor, Lisa Stratford

22 Jun 2006

Herbarium: ID, Accession: 158335,  
Barcode: ID085533



Onagraceae

IDAHO, U.S.A.

*Epilobium minutum* Lindl. ex Lehm.

SHOSHONE COUNTY:  
Ridge south of Moon Pass.  
Elev. 5407 ft.  
47° 24.238' N, 115° 52.323' W  
On open rocky slope with Tsuga mertensiana, Xerophyllum tenax and Pinus contorta. Fls. white. Phenology: Flowers.

**Pam Brunsfeld 6006-1**  
with Matt Parks, Lisa Stratford, Emily Poor, Geoff hall and Idgi Levine.

27 Jun 2007

Herbarium: ID, Accession: 142299,  
Barcode: ID085501



Onagraceae

IDAHO, U.S.A.

*Epilobium minutum* Lindl. ex Lehm.

CLARK COUNTY:  
Lemhi range, Meadow Canyon area,  
ca. 1 mi W of peak 10,858.  
Dry stream bed. Common. Phenology:  
Flowers.

**Douglass Henderson 1632**

8 Jul 1974

Herbarium: ID, Accession: 150229,  
Barcode: ID085502



Onagraceae

IDAHO, U.S.A.

*Epilobium minutum* Lindl. ex Lehm.

IDAHO COUNTY:  
North of Hazard Lake, Clayburn Trail to  
Partridge Creek Trail.  
Elev. 7702 ft.  
45° 16.113' N, 116° 11.177' W  
Partially burned open slope, melting  
snowbanks present at higher ends of  
trail. Grazed, corolla white. Phenology:  
Flowers. Origin: Native.

**J. F. Smith 7423**

9 Jul 2008

Herbarium: ID, Accession: 145220,  
Barcode: ID085505



Onagraceae

IDAHO, U.S.A.

*Epilobium minutum* Lindl. ex Lehm.

SHOSHONE COUNTY:  
St. Joe National Forest, Five Lakes  
Butte area.  
Elev. 6585 ft.  
46° 56' 40.9" N, 115° 16' 38.18" W;  
T42N R09E S36  
Trailside vegetation in Tsuga mertensiana  
and Pinus contorta forest, with Tiarella  
trifoliata var. unifoliata, Aquilegia  
flavescens, Athyrium felix-femina,  
Symphoricarpos foliaceum var.  
foliaceum, Campanula rotundifolia,  
Cystopteris fragalis and Cryptogramma  
crispa. Occasional, fls. white, capitate  
stigma. Phenology: Flowers.

**Pam Brunsfeld 5470**  
with Matt Parks, Emily Poor, Derek  
Craig and Lisa Stratford.

18 Jul 2006

Herbarium: ID, Accession: 138573,  
Barcode: ID085503



Onagraceae

IDAHO, U.S.A.

*Epilobium minutum* Lindl. ex Lehm.

SHOSHONE COUNTY:  
St. Joe National Forest, Five Lakes  
Butte area.  
Elev. 6585 ft.  
46° 56' 40.9" N, 115° 16' 38.18" W;  
T42N R09E S36  
Trailside vegetation in Tsuga  
mertensiana and Pinus contorta forest.  
With Carex spp., Ranunculus  
populago, and Aquilegia flavescens.  
Common to locally abundant; bright  
pink flowers, capitate stigma.  
Phenology: Flowers. Origin: Native.

**Pam Brunsfeld 5476**  
with Matt Parks, Emily Poor, Derek  
Craig, and Lisa Stratford

18 Jul 2006

Herbarium: ID, Accession: 138599,  
Barcode: ID085506



Onagraceae

IDAHO, U.S.A.

*Epilobium minutum* Lindl. ex Lehm.

SHOSHONE COUNTY:  
St. Joe National Forest, vicinity lower  
Stevens Lake.  
Elev. 5784 ft.  
47° 25' 58.69" N, 115° 45' 30.84" W;  
T32N R07E S08 SE  
With Penstemon montanus,  
Hedysarum alpinum and Galium  
triflorum. Stigma entire. Phenology:  
Flowers.

**Pam Brunsfeld 5938**  
with Emily Poor, Matt parks and Geoff  
Hall.

26 Jun 2007

Herbarium: ID, Accession: 143176,  
Barcode: ID085504



Onagraceae

IDAHO, U.S.A.

*Epilobium minutum* Lindl. ex Lehm.

SHOSHONE COUNTY:  
St. Joe National Forest, Five Lakes  
Butte area.  
Elev. 6585 ft.  
46° 56' 40.9" N, 115° 16' 38.18" W;  
T42N R09E S36  
Trailside vegetation in Tsuga  
mertensiana and Pinus contorta forest.  
With Carex spp., Ranunculus  
populago, and Aquilegia flavescens.  
Common to locally abundant; flowers  
light pink, stigma capitate. Phenology:  
Flowers. Origin: Native.

**Pam Brunsfeld 5475**  
with Matt Parks, Emily Poor, Derek  
Craig, and List Stratford

18 Jul 2006

Herbarium: ID, Accession: 138598,  
Barcode: ID085507



Onagraceae

IDAHO, U.S.A.

*Epilobium minutum* Lindl. ex Lehm.

SHOSHONE COUNTY:

St. Joe National Forest. Rd 1223 ca. 1 mile upstream from St. Joe River (vicinity of Conrad Crossing) on Bruin Creek.

Elev. 3294 ft.

47° 10.33' N, 115° 25.14' W

With *Microsteris gracilis*, *Collomia linearis*, and *Cystopteris fragilis*.

Common. Phenology: Flowers. Origin: Native.

**Pam Brunsfeld 4172**

with Matt Parks, Lisa Stratford and Heidi Schmalz

15 Jun 2005

Herbarium: ID, Accession: 135578, Barcode: ID085508



Onagraceae

IDAHO, U.S.A.

*Epilobium minutum* Lindl. ex Lehm.

BONNEVILLE COUNTY:

NW Bear Island, ~150' from marsh. Elev. 6440 ft.

T04S R43E S20 NENENW

Moist-soiled, heavily grazed Populus-dominated site of NW aspect & 20 degree slope. Associated with *Populus tremuloides*, *Artemisia ludoviciana*, *Taraxacum officinale*, and *Achillea millefolium*. Common Name: Chaparral Willowherb. Phenology: Flowers. Origin: Native.

**Jay D. Watts 00-46**

7 Jun 2000

Herbarium: ID, Accession: 132177, Barcode: ID085511



Onagraceae

IDAHO, U.S.A.

*Epilobium minutum* Lindl. ex Lehm.

SHOSHONE COUNTY:

St. Joe National Forest, Bluff Creek Road (#509) south off of St. Joe River.

Elev. 3043 ft.

47° 11.136' N, 115° 29.353' W

East-facing moist rock walls above creek. With *Lomatium* sp., *Cryptogramma crispera*, and *Dodecatheon pulchellum*. Occasional; flowers white. Phenology: Flowers. Origin: Native.

**Pam Brunsfeld 4138**

with Matt Parks, Lisa Stratford, and Heidi Schmalz

15 Jun 2005

Herbarium: ID, Accession: 135249, Barcode: ID085509



Onagraceae

IDAHO, U.S.A.

*Epilobium minutum* Lindl. ex Lehm.

SHOSHONE COUNTY:

Benchmark 2961 at West Fork St. Maries River and Hidden Creek confluence.

Elev. 2950 ft.

46° 57.254' N, 116° 18.734' W;

T42N R1E S27 E 1/2

Open meadow; with *Saxifraga oregana* and *Penstemon procerus*. Occasional. Flowers white. Phenology: Flowers. Origin: Native.

**Pam Brunsfeld 3218**

with Mary Mack, Carly Hoskins and Rick McNeill

18 Jun 2004

Herbarium: ID, Accession: 132318, Barcode: ID085512



Onagraceae

IDAHO, U.S.A.

*Epilobium minutum* Lindl. ex Lehm.

BUTTE COUNTY:

Southwest end of Lemhi Range, BLM land, ca. 8 miles NE of Howe, on road to East Canyon.

Elev. 5240 ft.

Shadscale vegetation with *Artemisia spinescens*, *Atriplex confertifolia*, *A. nuttallii*, *Poa* (not yet flowering), *Oryzopsis hymenoides*, *Erigeron pumilus*, *Eurotia lanata*, *Langloisia setosissima*, *Cymopterus acaulis*, and *Lepidium*. Fls white to pink. Common annual. Phenology: Flowers. Origin: Native.

**Douglass Henderson 4195**

5 Jun 1978

Herbarium: ID, Accession: 13280, Barcode: ID085510



Onagraceae

IDAHO, U.S.A.

*Epilobium minutum* Lindl. ex Lehm.

IDAHO COUNTY:

Clearwater National Forest. Road cut ca. 3 miles S of Elk Meadows on road to Spruce Creek.

Elev. 6480 ft.

Subalpine fir/ *Menziesia*/ beargrass. On road cut. Annual, petals white, abundant. Phenology: Flowers. Origin: Native.

**Douglass Henderson 3625**

15 Jun 1977

Herbarium: ID, Accession: 131763, Barcode: ID085513



Onagraceae

IDAHO, U.S.A.

*Epilobium minutum* Lindl. ex Lehm.

IDAHO COUNTY:

Clearwater National Forest, Boulder Creek Trail #211, ~1/2 mile W of Fish Lake Saddle.

Elev. 6600 ft.  
T35N R11E S32 SE

Open wet hillside in *Abies lasiocarpa* forest. Patches of *Alnus sinuata* and *Sorbus sitchensis*. Forbs in area: *Boykinia major*, *Epilobium angustifolium*, *Montia cordifolia*, *Polygonum phytolaccaefolium*, *Mertensia paniculata*. Phenology: Flowers. Origin: Native.

**Sarah Walker 207**

2 Jul 1998

Herbarium: ID, Accession: 130717,  
Barcode: ID085514



Onagraceae

IDAHO, U.S.A.

*Epilobium minutum* Lindl. ex Lehm.

BONNER COUNTY:

Along Trestle Creek, 2 miles west of Hope, Lake Pend Oreille. Hillside, open woods. Phenology: Flowers. Origin: Native.

**William H. Baker 14940**

22 Jun 1957

Herbarium: ID, Accession: 37815,  
Barcode: ID085517



Onagraceae

IDAHO, U.S.A.

*Epilobium minutum* Lindl. ex Lehm.

IDAHO COUNTY:

Along the McClinery Ridge road no. 517 ca 1/4 mi eastward from its 2nd (sect. 26) crossing of Papoose Cr.; also 5 miles SW of Riggins, Idaho.

Elev. 4600 ft.  
45° 23' 27" N, 116° 25' 8" W; T24N R01W S26 SW NE; Boise Meridian

Steep (50%), N-facing, 1/4 shaded road cut with a mod. moist, rocky-gravelly loam soil. Edge of an open DF, GF, PP forest. DF/ninebark habitat type. Phenology: Flowers. Origin: Native.

**R. T. Bingham 579**  
with C.J. Miller

17 Aug 1982

Herbarium: ID, Accession: 121045,  
Barcode: ID085515



Onagraceae

IDAHO, U.S.A.

*Epilobium minutum* Lindl. ex Lehm.

KOOTENAI COUNTY:

Canyon of Latour Creek, about 5.5 air miles SW of Cataldo.

T48N R01W S34

Along vernal-wet seeps on open, dry slopes over the creek. Occasional. Phenology: Flowers. Origin: Native.

**Curtis R. Bjork 6260**

29 Jun 2002

Herbarium: ID, Accession: 122184,  
Barcode: ID085518



Onagraceae

IDAHO, U.S.A.

*Epilobium minutum* Lindl. ex Lehm.

BONNEVILLE COUNTY:

S. Bear Isl., ~100' from trail.

Elev. 6420 ft.  
T4S R43E S21 NW, SW, NE

Well-drained, dry upland with S. aspect & 10 degree slope. Associated with *Symphoricarpos oreophilus*, *Geranium viscosissimum*, *Poa pratensis*, & *Oryzopsis* sp. Common name: Chaparral Willowherb. Phenology: Flowers. Origin: Native.

**Jay D. Watts 00-22**

6 Jun 2000

Herbarium: ID, Accession: 131366,  
Barcode: ID085516



Onagraceae

IDAHO, U.S.A.

*Epilobium minutum* Lindl. ex Lehm.

BOUNDARY COUNTY:

Along road to Solomon Lake.

T63N R03E S20

Talus of Belt Series rocks along road; with *Epilobium foliosum*. Phenology: Flowers and Fruits. Origin: Native.

**Curtis R. Bjork 6429**

13 Jul 2002

Herbarium: ID, Accession: 123192,  
Barcode: ID085519





Onagraceae

IDAHO, U.S.A.

*Epilobium minutum* Lindl. ex Lehm.

IDAHO COUNTY:

Lava Butte.

Elev. 7580 ft.

T23N R3E S32 SW NW

Sphagnum bog; deep layer of sphagnum as substrate; slope 0; east side of bog near outlet. Common. Phenology: Flowers. Origin: Native.

**C. A. Wellner 2164**

26 Jul 1980

Herbarium: ID, Accession: 61394,  
Barcode: ID085520



Onagraceae

IDAHO, U.S.A.

*Epilobium minutum* Lindl. ex Lehm.

ELMORE COUNTY:

8 miles southwest of Dixie.

Meadow. Phenology: Flowers. Origin: Native.

**William H. Baker 16159**

14 Jun 1961

Herbarium: ID, Accession: 60630,  
Barcode: ID085523



Onagraceae

IDAHO, U.S.A.

*Epilobium minutum* Lindl. ex Lehm.

NEZ PERCE COUNTY:

Craig Mts.

Meadow. Phenology: Flowers. Origin: Native.

**Kyle E. Laughlin 326**

Herbarium: ID, Accession: 72191,  
Barcode: ID085521



Onagraceae

IDAHO, U.S.A.

*Epilobium minutum* Lindl. ex Lehm.

IDAHO COUNTY:

NW ridge from He. Devil Mt. ca 1/2 mi. NE of He. Devil Mt. and 12 1/2 mi. SW of Riggins. Nez Perce National Forest, Hells Canyon National Recreation Area.

Elev. 8450 ft.

45° 19' 35" N, 116° 33' 15" W; T23N R2W S14 SW; Boise Meridian

Open, 40 degrees E sloping, rocky soil, granite slope. Discolored in press drier- flowers dk pink. 2 sheets pressed. See no. 53 from Ebauk Sheep Lake, same species with white petals. Phenology: Flowers. Origin: Native.

**R. T. Bingham 87**  
with C.J. Miller

26 Jul 1979

Herbarium: ID, Accession: 72566,  
Barcode: ID085524



Onagraceae

IDAHO, U.S.A.

*Epilobium minutum* Lindl. ex Lehm.

BONNER COUNTY:

Along Priest River, 3 miles S of outlet to Priest Lake.

Woods. Phenology: Flowers. Origin: Native.

**William H. Baker 15614**

5 Jul 1959

Herbarium: ID, Accession: 41335,  
Barcode: ID085522



Onagraceae

IDAHO, U.S.A.

*Epilobium minutum* Lindl. ex Lehm.

IDAHO COUNTY:

Near foot of Tower of Babel- She Devil Mts; approx. 200' above Sheep Lake. Nez Perce National Forest, Hells Canyon National Recreation Area.

Elev. 8075 ft.  
45° 19' 45" N, 116° 32' W; T23N R2W S13 SW, SW; Boise Meridian  
Saddle talus slope just to the N of a field of massive boulders against the N side of the talus valley. Small, protected S-facing slope on N edge of talus slope valley below Tower of Babel-She Devil Mts saddle, immediately N of field of massive boulders at foot of talus. Rocky soil. Probably annual; petals bifid, white. 1 sheet pressed. CF no. 8T from NW of the Devil Mt, same species with pink corolla. Phenology: Flowers. Origin: Native.



**R. T. Bingham 53**  
with C.J. Miller

23 Jul 1979

Herbarium: ID, Accession: 72531,  
Barcode: ID085525  
Onagraceae

IDAHO, U.S.A.

*Epilobium minutum* Lindl. ex Lehm.

BONNER COUNTY:

Priest River Experimental Forest, south of Crowsnest.

Elev. 2600 ft.  
T58N R4W S26 SW SW  
Coarse silt loam; slope 25%; aspect SE; Pseudotsuga menziesii, Physocarpus malvaceus association. Several present. Phenology: Flowers. Origin: Native.



**C. A. Wellner 2046**

26 Jun 1980

Herbarium: ID, Accession: 79542,  
Barcode: ID085526

Onagraceae

IDAHO, U.S.A.

*Epilobium minutum* Lindl. ex Lehm.

BONNER COUNTY:

Along Trestle Creek, 1.2 miles north of Lake Pend Oreille. Woods. Phenology: Flowers. Origin: Native.

**William H. Baker 16413A**

28 Jun 1963

Herbarium: ID, Accession: 45238,  
Barcode: ID085527



Onagraceae

IDAHO, U.S.A.

*Epilobium minutum* Lindl. ex Lehm.

LEMHI COUNTY:

West slope Beaverhead Range, Salmon National Forest. Ca 4 miles NW of Bannock Pass on road to Microwave Station.

Edge of Pinus albicaulis/P. contorta/Abies lasiocarpa forest. Bare depression previously filled with meltwater. Flowers white to pinkish. Phenology: Flowers. Origin: Native.

**D. Henderson 1730**  
with J. Jensen

17 Jul 1974

Herbarium: ID, Accession: 69636,  
Barcode: ID085528



Onagraceae

IDAHO, U.S.A.

*Epilobium minutum* Lindl. ex Lehm.

LEMHI COUNTY:

West slope of northern Lemhi Range, Allison Creek drainage, Challis National Forest.

Elev. 8100 ft.  
Along road with Lodgepole pine and Douglas fir. Flowers white. Phenology: Flowers. Origin: Native.

**D. Henderson 5170**

25 Jun 1979

Herbarium: ID, Accession: 76158,  
Barcode: ID085529



Onagraceae

IDAHO, U.S.A.

*Epilobium minutum* Lindl. ex Lehm.

BONNER COUNTY:  
Cabinet Gorge.  
Rocky hillside. Phenology: Flowers.  
Origin: Native.

**J. H. Christ 4302**

26 May 1934

Herbarium: ID, Accession: 12256,  
Barcode: ID085530



Onagraceae

IDAHO, U.S.A.

*Epilobium minutum* Lindl. ex Lehm.

SHOSHONE COUNTY:  
State Line divide 0.7 mile east of  
Hoodoo Pass; 16 miles  
south-southwest of Superior,  
Montana.  
Elev. 6600 ft.  
Subalpine grassland, open slope. 10%  
southwest exposure. Associated  
plants: Xerophyllum tenax, Festuca  
viridula. Restricted to interspaces  
between perennial vegetation.  
Phenology: Flowers.

**Peter F. Stickney 1869**

6 Jun 1969

Herbarium: MONT, Accession: 65709



Onagraceae

IDAHO, U.S.A.

*Epilobium minutum* Lindl. ex Lehm.

CUSTER COUNTY:  
East Fork of Salmon River- White  
Clouds up Big Boulder Crk., the Jim  
Creek (about 7 miles) to old  
homestead on right and spring road  
goes on up to railroad ridge (keep right  
from Livingston Mine Rd., then left on  
ridge.).  
Elev. 8400 ft.

Douglas fir, Whitebark and/or Limber  
pine in bog. Most magnificent display  
of flowers I have ever seen. Excellent  
along spring & bog. Similar to July 4  
collections. Phenology: Flowers.  
Origin: Native.

**B. J. Olson 166**

17 Jul 1979

Herbarium: ID, Accession: 73953,  
Barcode: ID119980



Onagraceae

IDAHO, U.S.A.

*Epilobium minutum* Lindl. ex Lehm.

ADA COUNTY:  
Near riparian area along East Rocky Canyon Road 2 miles north of  
Table Rock Road, Boise.  
Elev. 762 m.  
Upright habit. Height 18-24". Flower corolla lavender to pink. Origin:  
N.

**L. J. Eslick s.n.**

6 Oct 1992

Herbarium: NY, Barcode: 01000458

Onagraceae

IDAHO, U.S.A.

*Epilobium minutum* Lindl. ex Lehm.

CUSTER COUNTY:  
at the jct. of the trails to Edith, Imogene and Edna Lakes, Sawtooth  
Wilderness.  
Fls. pink; cabinet number 112.

**D.W. McNeal 3339**

23 Jul 1988

Herbarium: OSC, Catalog: OSC181641

Onagraceae

IDAHO, U.S.A.

*Epilobium minutum* Lindl. ex Lehm.

BEAR LAKE COUNTY:  
Cache National Forest: Paris Canyon;  
2 miles W of Paris Ice Cave along FS  
408.

Elev. 7891 ft.  
42.218331° N, 111.592683° W;  
WGS 84, uncertainty 75 m., GPS,  
Georef'd by Charles F. Williams  
Conifer grove dominated by older  
growth lodgepole pine; patchy dense  
undergrowth dominated by mixed  
grasses; soils fairly deep; SSW  
exposure. Phenology: Flowers & Fruits.

**Michael B. Piep 12.079**

with Dick Anderson, Alissa Salmore

13 Jul 2012

Herbarium: IDS, Accession: 2012.008,  
Barcode: IDS0055483



Onagraceae

IDAHO, U.S.A.

*Epilobium minutum* Lindl. ex Lehm.

TWIN FALLS COUNTY:  
Along Rock Creek.  
Elev. 4200 ft.  
T12S R18E S2E

**C. G. Brown 720**

8 Jun 1974

Herbarium: SRP, Accession: 8502



Onagraceae

IDAHO, U.S.A.

*Epilobium minutum* Lindl. ex Lehm.

OWYHEE COUNTY:  
0.25 mi. S of camping area outside of  
Silver City.  
Elev. 6179 ft.

**L. Eslick 366**  
with L. Eslick

23 Aug 1992

Herbarium: SRP, Accession: 6451



Onagraceae

IDAHO, U.S.A.

*Epilobium minutum* Lindl. ex Lehm.

CLEARWATER COUNTY:  
Bertha Hill.  
T40N R5E S35

**R. L. Lingenfelter 515**

3 Aug 1947

Herbarium: SRP, Accession: 3480



Onagraceae

IDAHO, U.S.A.

*Epilobium minutum* Lindl. ex Lehm.

ADA COUNTY:  
Along E Rocky Canyon Road, 2 miles  
N of Table Rock Road, Boise.  
Elev. 2500 ft.

**L. J. Eslick 408**

6 Oct 1992

Herbarium: SRP, Accession: 10112



Onagraceae

IDAHO, U.S.A.

*Epilobium minutum* Lindl. ex Lehm.

VALLEY COUNTY:  
Snowbank Mountain, near summit,  
Wilson Meadows.  
Elev. 8000 ft.  
44° 30' N, 116° 10' W; T13N R3E  
S19; s20; Invalid coordinates  
(located outside county bounds).  
Grazed mountain meadow.

**J. F. Smith 2713**

5 Sep 1993

Herbarium: SRP, Accession: 11937



Onagraceae

IDAHO, U.S.A.

*Epilobium minutum* Lindl. ex Lehm.

OWYHEE COUNTY:  
16 mi. on road to Silver City off Hwy  
78.  
Elev. 3100 ft.

**L. Eslick 361**  
with L. Eslick

23 Aug 1992

Herbarium: SRP, Accession: 6450



Onagraceae

IDAHO, U.S.A.

*Epilobium minutum* Lindl. ex Lehm.

ELMORE COUNTY:  
Along middle fork Boise River in  
riverside campground at edge.  
Elev. 5300 ft.

**L. Eslick 731**  
with L. Eslick

16 Aug 1993

Herbarium: SRP, Accession: 11911



Onagraceae

IDAHO, U.S.A.

*Epilobium minutum* Lindl. ex Lehm.

TWIN FALLS COUNTY:

Off of highway G3

Elev. 6185 ft.

42° 13.175' N, 114° 17.095' W;

T14S R18E S13 ne

**J. F. Smith 5719**

27 Jun 2005

Herbarium: SRP, Accession: 29922



Onagraceae

IDAHO, U.S.A.

*Epilobium minutum* Lindl. ex Lehm.

LEMHI COUNTY:

Bighorn Crags campground,  
Yellowjacket Mountains, edge of Frank  
Church River of No Return Wilderness

Elev. 8489 ft.

45° 6.203' N, 114° 31.398' W

Pinus contorta Corolla white

Phenology: Flowers.

**J. F. Smith 6381**

12 Jul 2006

Herbarium: SRP, Accession: 37428



Onagraceae

IDAHO, U.S.A.

*Epilobium minutum* Lindl. ex Lehm.

VALLEY COUNTY:

Snowbank Mountain, Blue Lake.

Elev. 7421 ft.

44° 24.039' N, 116° 8.087' W

Lakeshore, Pinus albicaulis, Picea  
engelmannii, snowbanks present on N  
facing slopes, melted on other slopes.  
Corolla white, keyed with FPNW.

Phenology: Fertile.

**J. F. Smith 8137**

28 Jun 2009

Herbarium: SRP, Accession: 37308



Onagraceae

IDAHO, U.S.A.

*Epilobium minutum* Lindl. ex Lehm.

IDAHO COUNTY:

Norht of Hazard Lake, Clayburn Trail to  
Partridge Creek Trail

Elev. 7702 ft.

45° 16.113' N, 116° 11.177' W

Partially burned open slope, melting  
snowbanks present at higher ends of  
trail, grazed Corolla white Phenology:  
Flowers.

**J. F. Smith 7423**

9 Jul 2008

Herbarium: SRP, Accession: 37437



Onagraceae

IDAHO, U.S.A.

*Epilobium minutum* Lindl. ex Lehm.

ELMORE COUNTY:

South Fork of the Boise River, road  
from Featherville, W of Mann Creek

Elev. 4699 ft.

43° 37.248' N, 115° 10.037' W

Dry flat near river, sagebrush,  
bitterbush, graminoid community  
Corolla white Phenology: Flowers.

**J. F. Smith 8065**

24 Jun 2009

Herbarium: SRP, Accession: 37328



Onagraceae

IDAHO, U.S.A.

*Epilobium minutum* Lindl. ex Lehm.

SHOSHONE COUNTY:

St. Joe National Forest, Five Lakes  
Butte area.

Elev. 6585 ft.

46° 56' 40.9" N, 115° 16' 38.18" W;

T42N R09E S36

Trailside vegetation in Tsuga  
mertensiana and Pinus contorta forest.  
With Carex spp., Ranunculus  
populago, and Aquilegia flaccens.  
Common to locally abundant; Flowers  
light pink, stigma capitate. Phenology:  
Flowers.

**P. Brunsfeld 5475**

with Matt Parks, Emily Poor, Derek  
Craig and Lisa Stratford

18 Jul 2006

Herbarium: SRP, Accession: 37441



Onagraceae

IDAHO, U.S.A.

*Epilobium minutum* Lindl. ex Lehm.

ADAMS COUNTY:

Payette National Forest: along Forest Service Road 149 at head of Beaver Creek, circa 9 air miles northeast of Council.

Elev. 1630 m.  
44.855916° N, 116.314045° W;  
WGS 84, uncertainty 15 m., GPS  
Dry slope with small basalt pinnacles; soil of fine-textured gravelly basalt; with *Artemisia tridentata*, *Allium*, *Mimulus*.  
Flowers pink; plants common.  
Phenology: Flowers.

**B. Smith 2011-43**

26 Jun 2011

Herbarium: SRP, Accession: 47623,  
[WTU Database #191885]



Onagraceae

IDAHO, U.S.A.

*Epilobium minutum* Lindl. ex Lehm.

BONNER COUNTY:

Falls Ranger Station.

48.28167° N, 116.95306° W; T57N R5W; Estimated  
Poisoned: Mercuric Chloride. Origin: N.

**J. C. Witham 305**

10 Jun 1927

Herbarium: WS, Accession: 46267

Onagraceae

IDAHO, U.S.A.

*Epilobium minutum* Lindl. ex Lehm.

BANNOCK COUNTY:

42.65083° N, 112.21139° W; Estimated, Misleading coordinates  
(placed in center of county).  
Sandy stream bank. Origin: N.

**Nancy Stanford 34**

10 Sep 1971

Herbarium: WS, Accession: 342433

Onagraceae

IDAHO, U.S.A.

*Epilobium minutum* Lindl. ex Lehm.

IDAHO COUNTY:

Along the McClinery Ridge rd. no. 517 ca. ¼ mi eastward from its 2nd crossing (insect. 26) over Papoose Creek; also 5 mi. SW of Riggins, Idaho.

Elev. 4600 feet  
T24N R1W S26, SW¼ NE¼; Field measured  
Edge of DF, GF, DP forest. DF/Ninebark habitat; Steep (50%), N-facing, ¼ shaded roadcut with a mod. moist, rocky-gravelly loam soil. Origin: N.

**R. T. Bingham 579**

17 Aug 1982

with C. J. Miller

Herbarium: WS, Accession: 26184

Onagraceae

IDAHO, U.S.A.

*Epilobium minutum* Lindl. ex Lehm.

BOUNDARY COUNTY:

Above Smith Creek; 10 miles due west of Port Hill.

Elev. 4900 ft.  
48.963645°, -116.53169°; WGS 84, uncertainty 10000 m.,  
GeoLocate, Georef'd by WTU Staff  
Exposed granitic cliff. Phenology: Fruits. Origin: Native.

**G. B. Rossbach 175**

14 Jul 1936

with R. P. Rossbach

Herbarium: WTU, Accession: 160178

Onagraceae

IDAHO, U.S.A.

*Epilobium minutum* Lindl. ex Lehm.

BONNER COUNTY:

Along Trestle Creek, 1.2 miles north of Lake Pend Oreille.

48.28255°, -116.352751°; WGS 84, uncertainty 10000 m.,  
GeoLocate, Georef'd by WTU Staff  
Woods. Phenology: Flowers. Origin: Native.

**William H. Baker 16413A**

28 Jun 1963

Herbarium: WTU, Accession: 302461

Onagraceae

IDAHO, U.S.A.

*Epilobium minutum* Lindl. ex Lehm.

ADAMS COUNTY:

Payette National Forest: along Forest Service Road 149 at head of Beaver Creek, circa 9 air miles northeast of Council.

Elev. 5346 ft.  
44.855916° N, 116.314045° W; WGS 84, uncertainty 15 m., GPS  
Dry slope with small basalt pinnacles; soil of fine-textured gravelly basalt; with *Artemisia tridentata*, *Allium*, *Mimulus*. Flowers pink; plants common. Phenology: Flowers. Origin: Native.

**Barbara Smith 2011-43**

26 Jun 2011

Herbarium: WTU

Onagraceae

IDAHO, U.S.A.

*Epilobium minutum* Lindl. ex Lehm.

ADAMS COUNTY:

Payette National Forest. Forest Service Road 004 off west side of Hornet Creek Road.

Elev. 4454 ft.  
46.8689° N, 116.6415° W; WGS 84, uncertainty 500 m., Nat. Geog. TOPO!, Georef'd by John Bassett  
Open meadow with clay soil and adjacent seasonally wet creek bed. Locally common in seasonally wet meadow. Phenology: Flowers. Origin: Native.

**Shandra Jeffries 2011-23**

24 Jun 2011

Herbarium: WTU

Onagraceae

IDAHO, U.S.A.

*Epilobium minutum* Lindl. ex Lehm.

ADAMS COUNTY:

Payette National Forest. North Hornet Creek Road. Circa 1 mile north of junction with Council-Cuprum Road.

Elev. 3381 ft.

44.82612° N, 116.55214° W

Dry rocky hillside; also roadside. Pink flowers; annual. Phenology: Flowers & Fruits. Origin: Native.

Hannah Marx 2011-30

26 Jun 2011

Herbarium: WTU

Onagraceae

MONTANA, U.S.A.

*Epilobium minutum* Lindl. ex Lehm.

RAVALLI COUNTY:

St. Joseph Rd.

Elev. 4000 feet

In dry meadow. Aspen meadow. Aspen. Origin: N.

Klaus H. Lackschewitz s.n.

6 Jul 1972

Herbarium: LEA

Onagraceae

MONTANA, U.S.A.

*Epilobium minutum* Lindl. ex Lehm.

FLATHEAD COUNTY:

Flathead Range (base of W-flank), 1 1/2 mi. WNW of Beacon Mtn., 24 mi. E of Bigfork.

Elev. 3950 ft.

T26N R16W S24 SW1/4NE1/4; NAD 27, uncertainty 805 m., TRS2LL, Georef'd by Ben Legler

Burned (Sept. 1999) open shrub community. Assoc. sp: Geranium bicknellii, Dracocephalum parviflorum, Montia perfoliata, Penstemon confertus. Occur: infrequent to scarce. Habit: taproot annual. Color: white. [note to the left] PostFire Habit, PFS 5775 PFS. Phenology: Flowers.



Peter F. Stickney 5773

9 Jul 2000

Herbarium: MONT, Accession: 84450

Onagraceae

MONTANA, U.S.A.

*Epilobium minutum* Lindl. ex Lehm.

FLATHEAD COUNTY:

Whitefish Range, Big Creek watershed N. of Rd. FS-316~2 rd. mi. W of jct. Rd. FS-210; 16 1/2 mi. NNW of Hungry Horse.

Elev. 4000 ft.

T33N R20W S20; NAD 27, uncertainty 805 m., TRS2LL, Georef'd by Ben Legler

Slope/Expo: 70% south. Open draw in burned Douglas-fir forest. Asso. sp: Epilobium angustifolium, Geranium bicknellii, Dracocephalum parviflorum. Occur: locally frequent. Notes: site burned by 2001 Moose Creek Wildfire. Phenology: Flowers.

Peter F. Stickney 5924

11 Jul 2002

Herbarium: MONT, Accession: 84451



Onagraceae

MONTANA, U.S.A.

*Epilobium minutum* Lindl. ex Lehm.

GLACIER COUNTY:

Logan Pass. Hanging Gardens. 6800-7500 ft. Glacier National Park.

Elev. 6600 ft.

48.68667°, -113.71389°; uncertainty 1613 m., GeoLocate, Georef'd by John Ritzman

Hanging gardens. Phenology: Flowers.

S. R. Parker 218-30

26 Aug 1930

Herbarium: MONT, Accession: 16243



Onagraceae

MONTANA, U.S.A.

*Epilobium minutum* Lindl. ex Lehm.

MINERAL COUNTY:

West Fork Fish Creek.

Elev. 3500 ft.

46.8696° N, 114.808° W; T13N R25W S19; TRS-website

Common in open soil of a south-facing bank above the West Fork Fish Creek. With Collinsia parviflora and Polygonum douglasii. Phenology: Flowers and Fruits.

Peter Lesica 5423

22 Jun 1991

Herbarium: MONTU, Accession: 115148



Onagraceae

MONTANA, U.S.A.

*Epilobium minutum* Lindl. ex Lehm.

FLATHEAD COUNTY:

North Fork of Bunker Creek, Swan Range.

Elev. 5200 ft.

47.8296655° N, 113.4164696° W;

USGS-website

Major South facing cliff outcrops: dry ledges. Mountain Goat Study.

Phenology: Flowers and Fruits.

**Elizabeth Chadwick 201**

8 Jul 1972

Herbarium: MONTU, Accession: 71109



Onagraceae

MONTANA, U.S.A.

*Epilobium minutum* Lindl. ex Lehm.

SANDERS COUNTY:

Berray Mountain, Cabinet Mountains, Kootenai National Forest; ca. 23 air miles SW of Libby.

Elev. 2760 ft.

48.1391041° N, 115.8287778° W;

T21N R33W S1; USGS-website

Steep southfacing scree slopes with scattered Doug fir and ponderosa pine, under large Doug fir with Bromus tectorum, and Montia perfoliata. TRS listed as out of range on TRS website so USGS website was used for lat/long. Phenology: Fruits.

**Jim Vanderhorst 5578**

30 Jun 1996

Herbarium: MONTU, Accession: 121846



Onagraceae

MONTANA, U.S.A.

*Epilobium minutum* Lindl. ex Lehm.

LINCOLN COUNTY:

Yaak; Off Hwy 508 to Yaak.

Elev. 2850 ft.

48.8102° N, 115.8964° W; T35N

R33W S8 SW 1/4; TRS-website

On large, stepped-up bedrock slope, overgrown with moss - a vernal seepage area. With Madia minima, Polygonum douglasii. Phenology: Fruits.

**Klaus H. Lackschewitz 10941**

26 Jun 1986

Herbarium: MONTU, Accession: 104003



Onagraceae

MONTANA, U.S.A.

*Epilobium minutum* Lindl. ex Lehm.

GLACIER COUNTY:

St. Mary Lake, Glacier National Park; north shore of Lake.

Elev. 1380 m.

48.6949755° N, 113.4998246° W;

USGS-website

On rock outcrops. Phenology: Flowers and Fruits.

**LeRoy H. Harvey 5775**

6 Jul 1954

Herbarium: MONTU, Accession: 48730



Onagraceae

MONTANA, U.S.A.

*Epilobium minutum* Lindl. ex Lehm.

MISSOULA COUNTY:

Blackfoot Valley; second bridge above Bonner.

Elev. 3600 ft.

46.8732588° N, 113.8828819° W;

USGS-website

Gravelly soil along railroad track. Used Blackfoot River Bridge for lat/long. Phenology: Flowers and Fruits.

**C. Leo Hitchcock 1662**

7 Jul 1933

Herbarium: MONTU, Accession: 21711



Onagraceae

MONTANA, U.S.A.

*Epilobium minutum* Lindl. ex Lehm.

FLATHEAD COUNTY:

Glacier NP, Magee's Meadow.

Elev. 1170 m.

Along edge of bog.

**L. H. Harvey 5339**

26 Jun 1953

Herbarium: SRP, Accession: 21128





Onagraceae

MONTANA, U.S.A.

*Epilobium minutum* Lindl. ex Lehm.

FLATHEAD COUNTY:

Lions' Camp, north end of Little Bitterroot Lake, Marion.  
48.09333° N, 114.69667° W; Estimated  
Grassy clearing. Origin: N.

**T. H. Rogers 1536**

12 Jul 1951

Herbarium: WS, Accession: 357771

Onagraceae

OREGON, U.S.A.

*Epilobium minutum* Lindl. ex Lehm.

JOSEPHINE COUNTY:

Kalmiopsis Wilderness Illinois River  
canyon.

Elev. 1000 ft.  
T37S R10W S1; Invalid coordinates  
(located outside county bounds).  
Dry sw slopes.

**C.T. Roche s.n.**

4 May 2002

Herbarium: BLMMD, Accession: 985



Onagraceae

OREGON, U.S.A.

*Epilobium minutum* Lindl. ex Lehm.

HARNEY COUNTY:

Little Bridge Creek.

Elev. 5920 ft.  
T32S R32.75E Sec2 SW 1/4  
On N. facing slope in junipers. Flowers  
white fading to pink. Phenology: Fruits.

**Don Mansfield 91-400**

24 Jul 1991

Herbarium: CIC, Accession: 23883



Onagraceae

OREGON, U.S.A.

*Epilobium minutum* Lindl. ex Lehm.

HARNEY COUNTY:

Steens Mountain. Wild Horse Lake.

Elev. 2560 m.  
42° 37.824' N, 118° 35.265' W  
Lake shore, moist, dominant species:  
Veratrum, Carex, grasses, meadow,  
bistort. Along lake margin. White  
flowers, occasional. Phenology:  
Flowers & Fruits.

**J. F. Smith 6978**

with Maria Gerace, Dan Paquette,  
Brienne Cohen, Ryan Miller, Valerie  
Soza

20 Jul 2007

Herbarium: CIC, Accession: 39874



Onagraceae

OREGON, U.S.A.

*Epilobium minutum* Lindl. ex Lehm.

LANE OR LINN COUNTY:

H. J. Andrews Experimental Forest.  
44.22945°, -122.17535°; uncertainty  
9656 m., Manually assigned,  
Georef'd by Bernadette Jenkinson, 6  
miles or 4 townships  
Phenology: Fruits. Origin: Native.

**Unknown s.n.**

Herbarium: HJAEF, Accession: 299



Onagraceae

OREGON, U.S.A.

*Epilobium minutum* Lindl. ex Lehm.

LANE COUNTY:

H. J. Andrews Experimental Forest;  
along the trail on the north side of  
Watershed #1.

Elev. 1600 ft.  
44.2333°, -122.175°; uncertainty  
9656 m., Temporary location name,  
Georef'd by Katie Mitchell, 6 miles or  
4 townships

Associated species: Rubus ursinus,  
Trientalis latifolia. Origin: Native.

**Herm Fitz 1564**

with Sue McAlister

13 Jul 1979

Herbarium: HJAEF, Accession: 461



Onagraceae

OREGON, U.S.A.

*Epilobium minutum* Lindl. ex Lehm.

LINN COUNTY:

H. J. Andrews Experimental Forest; the meadow on Carpenter Mountain.

Elev. 4700 ft.

44.2814°, -122.1431°; uncertainty

1609 m., Temporary location name,

Georef'd by Bernadette Jenkinson, 1 mile or 4 sections

Associated species: *Prunella vulgaris*, *Zigadenus venosus*. Phenology: Flowers. Origin: Native.

**Herm Fitz 1675**  
with Sue McAlister

27 Jul 1979

Herbarium: HJAEF, Accession: 464



Onagraceae

OREGON, U.S.A.

*Epilobium minutum* Lindl. ex Lehm.

LINN COUNTY:

H. J. Andrews Experimental Forest; major peak along Carpenter-Frissell Ridge, just south of Carpenter Mountain.

Elev. 4800 ft.

T15S R06E S18; uncertainty 805 m.,

Calc. from TRS, 1/2 mile or section

Associated species: *Erysimum*, *Lomatium*, *Festuca*, *Sitanion*. Annual herb; height 6-9"; abundance abundant; flower color white. Phenology: Fruits. Origin: Native.

**J. F. Franklin 211**  
with C. T. Dyrness

16 Jul 1968

Herbarium: HJAEF, Accession: 444



Onagraceae

OREGON, U.S.A.

*Epilobium minutum* Lindl. ex Lehm.

LANE COUNTY:

H. J. Andrews Experimental Forest; Watershed #3.

44.21511°, -122.23329°; uncertainty


1609 m., Manually assigned,

Georef'd by Bernadette Jenkinson, 1 mile or 4 sections

Phenology: Fruits. Origin: Native.

**C. T. Dyrness s.n.**

Herbarium: HJAEF, Accession: 442



Onagraceae

OREGON, U.S.A.

*Epilobium minutum* Lindl. ex Lehm.

JOSEPHINE COUNTY:

Waldo.

**J. Howell 1278**

1 Jun 1910

Herbarium: HPSU, Accession: 11008



Onagraceae

OREGON, U.S.A.

*Epilobium minutum* Lindl. ex Lehm.

LANE COUNTY:

H. J. Andrews Experimental Forest; top of Watershed #1, clearcut; veg. plot 6-23.

Elev. 2850 ft.

T16S R05E S05; uncertainty 805 m.,

Calc. from TRS, 1/2 mile or section

Associated species: invading herbs. Phenology: Flowers. Origin: Native.

**C. T. Dyrness 4**

14 Jul 1966

Herbarium: HJAEF, Accession: 443



Onagraceae

OREGON, U.S.A.

*Epilobium minutum* Lindl. ex Lehm.

WASCO COUNTY:

White River Wilderness, Mt. Hood NF, 3.7 km nw of Pine Grove

Elev. 724 m.

45° 8' 2" N, 121° 23' 43" W

oak savanna w/ disturbed grassland Associated species: *Quercus garryana*, *Taeniatherum caput-medusae*, *Bromus tectorum*, *Festuca rubra* Phenology: Flowers. Origin: Native.

**Philip Gaddis WR04**

24 Jun 2010

Herbarium: HPSU, Accession: 15359

Onagraceae

OREGON, U.S.A.

*Epilobium minutum* Lindl. ex Lehm.

JOSEPHINE COUNTY:  
Rough and Ready Wayside, just west of US Hwy 199, north of Rough and Ready Creek crossing, about 4 mi (air) south of Cave Junction.

Elev. 425 m.  
42° 5.72' N, 123° 40.99' W  
Shrubland on serpentine with *Pinus jeffreyi*, *Ceanothus cuneatus*, *C. pumilus*, *Garrya*, *Quercus garryana*, *Artemisia*, *Eriogonum* spp., *Hastingsia*, *Delphinium*, *Calochortus*, *Arabic macdonaldiana*, *Clarkia gracilis*, *Orobanche uniflora*, *Phacelia corymbosa*.

**Mark Fishbein 6096**  
with Diana Jolles, Kevin Weitemier, Kate Halpin, Christian Haaning, Mike Wilder, Diane Bland

17 May 2008

Herbarium: HPSU, Accession: 14234



Onagraceae

OREGON, U.S.A.

*Epilobium minutum* Lindl. ex Lehm.

MULTNOMAH COUNTY:  
St. Johns.  
Landfill on dredge site.

**G. Kral 9**

7 Jun 1996

Herbarium: HPSU, Accession: 8632



Onagraceae

OREGON, U.S.A.

*Epilobium minutum* Lindl. ex Lehm.

MULTNOMAH COUNTY:  
NE corner of SE 92nd/ Powell Blvd.,  
Portland.

**S. Bee BEE**

15 Jul 1975

Herbarium: HPSU, Accession: 2806



Onagraceae

OREGON, U.S.A.

*Epilobium minutum* Lindl. ex Lehm.

MULTNOMAH COUNTY:  
Roadside of Cornell Rd. across from  
5151 NW Audobon Sanctuary;  
Portland.  
Elev. 152 m.  
Assoc. species- Grasses, alder

**Ginny Rosenberg GR41**

22 May 1979

Herbarium: HPSU, Accession: 4804



Onagraceae

OREGON, U.S.A.

*Epilobium minutum* Lindl. ex Lehm.

MULTNOMAH COUNTY:  
S.E. 56th and Salmon, Portland.

**A. Duschka s.n.**

1 Jul 1987

Herbarium: HPSU, Accession: 5040



Onagraceae

OREGON, U.S.A.

*Epilobium minutum* Lindl. ex Lehm.

MULTNOMAH COUNTY:  
NE corner of 92nd and SE Powell  
Blvd., Portland.  
Elev. 30 m.

**S. Bee 19B**

15 Jul 1975

Herbarium: HPSU, Accession: 2889



Onagraceae

OREGON, U.S.A.

*Epilobium minutum* Lindl. ex Lehm.

JACKSON COUNTY:

Klamath National Forest, Red Mtn. and Wrangle Gap

Elev. 6500 ft. / 1982 m.

42.0512223°, -122.8451111°; T40S R1W R32; uncertainty 3500 m.

Serpentine. Ridge and slope. Origin: N.

**Maralyn A. Renner 1683**

13 Jul 1980

Herbarium: HSC, Accession: 69412

Onagraceae

OREGON, U.S.A.

*Epilobium minutum* Lindl. ex Lehm.

CURRY COUNTY:

0.2 mi. E of Winchuck Campground along FS Rd. 3807

Elev. 150 ft. / 46 m.

42.0289858°, -124.1105493°; T41S R12W R3; uncertainty 3000 m.

Mixed evergreen forest. Origin: N.

**J.P. Smith 10263**

11 May 1980

with J.O. Sawyer, J. Cole

Herbarium: HSC, Accession: 75026

Onagraceae

OREGON, U.S.A.

*Epilobium minutum* Lindl. ex Lehm.

DESCHUTES COUNTY:

Siah Butte. Deschutes National Forest Wake Butte Project area Unit 111. Rim of large crater at north end of butte.

Elev. 5380 ft.

T20S R9E S8 SE, NE

With *Holodiscus dumosus*, *Phacelia hastata*, *Cheilanthes gracillima*, *Arabis platysperma*, *Epilobium minutum*, *Gnaphalium microcephalum*, *Agrostis scabra*, *erogeron acris*. Phenology: Flowers.

**Ron Mastrogiuseppe 6312**

with Greg Johnson, Dan McCabe.

27 Jul 1991

Herbarium: ID, Accession: 157895,  
Barcode: ID085495



Onagraceae

OREGON, U.S.A.

*Epilobium minutum* Lindl. ex Lehm.

CURRY COUNTY:

South of Gold Beach.

Phenology: Flowers. Origin: Native.

**W. H. Baker 1826**

12 Jun 1940

Herbarium: ID, Accession: 51759,  
Barcode: ID085612



Onagraceae

OREGON, U.S.A.

*Epilobium minutum* Lindl. ex Lehm.

JOSEPHINE COUNTY:

Siskiyou National Forest; 12.6 mi W of intersection of hwy. 199 and 3807 (rd. to Kalmiopsis Wilderness), on 3807.

Elev. 3540 ft.

Woods of *Pseudotsuga* and *Arctostaphylos*; roadside bank.

Common; flowers white. Phenology: Flowers. Origin: Native.

**Melinda F. Denton 2356**

19 Jun 1973

Herbarium: ID, Accession: 64277,  
Barcode: ID085613



Onagraceae

OREGON, U.S.A.

*Epilobium minutum* Lindl. ex Lehm.

JOSEPHINE COUNTY:

Illinois Valley Air Field near O'Brien. Dry gravelly soil. Phenology: Flowers. Origin: Native.

**William H. Baker 6879**

2 Jul 1950

Herbarium: ID, Accession: 17440,  
Barcode: ID085614



Onagraceae

OREGON, U.S.A.

*Epilobium minutum* Lindl. ex Lehm.

CURRY COUNTY:  
Snow Camp Mountain.  
Phenology: Flowers. Origin: Native.

**William H. Baker 4999**

19 Aug 1947

Herbarium: ID, Accession: 51739,  
Barcode: ID085615



Onagraceae

OREGON, U.S.A.

*Epilobium minutum* Lindl. ex Lehm.

CURRY COUNTY:  
Rogue River Canyon. Snyder Place,  
along the Rogue River, near Big Bend.  
NE of Illahe.  
Dry ground along river. Phenology:  
Flowers. Origin: Native.

**William H. Baker 3585**

27 Mar 1947

Herbarium: ID, Accession: 10068,  
Barcode: ID085621



Onagraceae

OREGON, U.S.A.

*Epilobium minutum* Lindl. ex Lehm.

JOSEPHINE COUNTY:  
8 miles E of O'Brien on Happy  
Camp-Bolan Lake Road.  
Serpentine road-fill; disturbed site.  
Phenology: Flowers. Origin: Native.

**A. R. Kruckeberg 1954**

24 Jun 1950

Herbarium: ID, Accession: 13394,  
Barcode: ID085619



Onagraceae

OREGON, U.S.A.

*Epilobium minutum* Lindl. ex Lehm.

CURRY COUNTY:  
Rogue River Canyon. Lone Tree Creek  
on Rogue River, 1 mi. S of Illane.  
Dry ground. Phenology: Flowers.  
Origin: Native.

**William H. Baker 5300**

30 Jun 1948

Herbarium: ID, Accession: 51740,  
Barcode: ID085622



Onagraceae

OREGON, U.S.A.

*Epilobium minutum* Lindl. ex Lehm.

CURRY COUNTY:  
Rogue River Canyon. Lone Tree Creek  
on Rogue River, 1 mi. S of Illane.  
Dry ground. Phenology: Flowers.  
Origin: Native.

**William H. Baker 5300**

30 Jun 1948

Herbarium: ID, Accession: 10564,  
Barcode: ID085620



Onagraceae

OREGON, U.S.A.

*Epilobium minutum* Lindl. ex Lehm.

CURRY COUNTY:  
Rogue River Canyon. At Waters Creek  
on Rogue River, 3 miles north of  
Agness.  
Growing along a roadside. Phenology:  
Fruits. Origin: Native.

**William H. Baker 452**

22 Jun 1947

Herbarium: ID, Accession: 51741,  
Barcode: ID085623



Onagraceae

OREGON, U.S.A.

*Epilobium minutum* Lindl. ex Lehm.

LANE COUNTY:  
Along the edge of Willamette highway,  
1 mile west of Oakridge.  
Phenology: Fertile. Origin: Native.

**William H. Baker 2936**

3 Jun 1946

Herbarium: ID, Accession: 51746,  
Barcode: ID085624



Onagraceae

OREGON, U.S.A.

*Epilobium minutum* Lindl. ex Lehm.

CURRY COUNTY:  
Rogue River Canyon. Snyder Place,  
along the Rogue River, near Big Bend.  
NE of Illahe.  
Dry ground. Phenology: Fruits. Origin:  
Native.

**William H. Baker 3585**

27 Mar 1947

Herbarium: ID, Accession: 51744,  
Barcode: ID085627



Onagraceae

OREGON, U.S.A.

*Epilobium minutum* Lindl. ex Lehm.

CURRY COUNTY:  
Rogue River Canyon, S of Illahe.  
Roadside. Phenology: Flowers. Origin:  
Native.

**William H. Baker 3561**

25 Mar 1947

Herbarium: ID, Accession: 51745,  
Barcode: ID085625



Onagraceae

OREGON, U.S.A.

*Epilobium minutum* Lindl. ex Lehm.

CURRY COUNTY:  
Rogue River Canyon- Rogue River  
near the mouth of Two Mile Creek, 1.5  
miles S of Illahe.  
Dry river banks. Phenology: Flowers.  
Origin: Native.

**William H. Baker 5261**

1 May 1948

Herbarium: ID, Accession: 51743,  
Barcode: ID085628



Onagraceae

OREGON, U.S.A.

*Epilobium minutum* Lindl. ex Lehm.

CURRY COUNTY:  
Rogue River Canyon, near mouth of  
Two Mile Creek on Rogue River, 1.5  
miles S. of Illahe.  
Dry hillside. Phenology: Flowers.  
Origin: Native.

**William H. Baker 3707**

26 Apr 1947

Herbarium: ID, Accession: 51742,  
Barcode: ID085626



Onagraceae

OREGON, U.S.A.

*Epilobium minutum* Lindl. ex Lehm.

JACKSON COUNTY:  
0.5 mile up Hershberger road off FS  
Road 6515.

Elev. 5800 ft.  
T29S R03E S27 center  
Collomia mazama, Agastache  
urticifolia, Orthocarpus imbricatus,  
Aster ledophyllus, Aster foliaceus,  
Hieracium durantiacum, Mimulus  
primuloides, Allium campanulatum,  
Mimulus guttatus, Mimulus breweri,  
Cryptantha simulans, Gilla capillaris,  
Juncus confusus. Phenology: Fertile.  
Origin: Native.

**Calib Baldwin 573**

23 Aug 1995

Herbarium: ID, Accession: 113178,  
Barcode: ID085629



Onagraceae

OREGON, U.S.A.

*Epilobium minutum* Lindl. ex Lehm.

DESCHUTES COUNTY:  
Northeast side of Lookout Mtn. Middle  
of the Three Trappers. Deschutes  
National Forest Wake Butte Project  
Area Unit 103.

Elev. 5000 ft.  
T20S R9E S20 SW1/4, SE1/4  
In open among rocks at butte summit.  
Assoc.: *Antennaria geyeri*, *Phacelia  
hastata*, *Epilobium minutum*.  
Phenology: Fruits. Origin: Native.

**Ron & Joy Mastrogiuseppe 6239**  
with Greg Johannsen, Dan McCabe

20 Jul 1991

Herbarium: ID, Accession: 137907,  
Barcode: ID085630



Onagraceae

OREGON, U.S.A.

*Epilobium minutum* Lindl. ex Lehm.

CLACKAMAS COUNTY:  
Near Slug Pond in Nature Park of  
Brookforest Farm, Sherwood; N. Fork  
of Rock Cr. drainage area.

Elev. 350 ft.  
T01S R03W S5  
Riparian vegetation on clay-loam soil.  
Small flowered willowherb.

**JeriLynn E. Peck 166**

29 Jul 1990

Herbarium: LINF, Accession: 2727



Onagraceae

OREGON, U.S.A.

*Epilobium minutum* Lindl. ex Lehm.

COOS COUNTY:  
Iron Mountain, east slope.

Elev. 3200 ft.  
Roadside bank. Phenology: Flowers.  
Origin: Native.

**William H. Baker 3037**

9 Aug 1946

Herbarium: ID, Accession: 51738,  
Barcode: ID085631



Onagraceae

OREGON, U.S.A.

*Epilobium minutum* Lindl. ex Lehm.

Dry side of Black Butte.  
In open forest. 2 specimens at NY: NY barcode 01000459 and  
01000460. Origin: N.

**W. C. Cusick s.n.**

17 Jun 1902

Herbarium: NY, Barcode: 01000459

Onagraceae

OREGON, U.S.A.

*Epilobium minutum* Lindl. ex Lehm.

CROOK COUNTY:  
Dry side of Black Butte.  
In open forest. 2 specimens at NY: NY barcode 01000459 and  
01000460. Origin: N.

**W. C. Cusick s.n.**

17 Jun 1902

Herbarium: NY, Barcode: 01000460

Onagraceae

OREGON, U.S.A.

*Epilobium minutum* Lindl. ex Lehm.

YAMHILL COUNTY:  
Deer Creek County Park, 6 miles west  
of Hwy. 18, 0.1 mile south of Gopher  
Valley Rd., 10 miles west of south  
McMinnville; SW quadrant.  
In dry water bed. Small Flowered  
Willow-weed.

**N. Matthiesen 122**

9 Jul 1994

Herbarium: LINF, Accession: 2137



Onagraceae

OREGON, U.S.A.

*Epilobium minutum* Lindl. ex Lehm.

CROOK COUNTY:  
Near Paulina Lake.  
Elev. 2100 m.  
Dry volcanic rocks. 2 specimens at NY: NY barcodes 01000461 and  
01000462. Origin: N.

**J. B. Leiberg s.n.**

29 Jul 1894

Herbarium: NY, Barcode: 01000461

Onagraceae

OREGON, U.S.A.

*Epilobium minutum* Lindl. ex Lehm.

Paulina Lake. West end.  
Elev. 2100 m.  
2 specimens at NY: NY barcodes 01000461 and 01000462. Origin:  
N.

**J. B. Leiberg s.n.**

29 Jul 1894

Herbarium: NY, Barcode: 01000462

Onagraceae OREGON, U.S.A.

*Epilobium minutum* Lindl. ex Lehm.

COOS COUNTY:

Golden and Silver Falls State Park, 10 mi. NE of Allegany at end of Co. 48.

43.4822°, -123.9291°; uncertainty 805 m.  
Infrequent; (Small-Flowered Willow-herb).

**Ralph L. Thompson 88-1439** 10 Jul 1988  
with Johnny R. Skeese

Herbarium: OSC, Catalog: OSC185442

Onagraceae OREGON, U.S.A.

*Epilobium minutum* Lindl. ex Lehm.

WASCO COUNTY:

Rowena Dell Plateau Nature Conservancy Preserve; Columbia Gorge Plateau, 10 K. West of The Dalles.

45.6853°, -121.3059°; uncertainty 805 m.  
Small flowered willow-herb; elevation 400 to 500 feet.

**[none] 1158** 20 Jul 1979

Herbarium: OSC, Catalog: OSC186828

Onagraceae OREGON, U.S.A.

*Epilobium minutum* Lindl. ex Lehm.

LINN COUNTY:

Cascade Range, Willamette National Forest; along U.S. Hwy. 20, just west of Trout Creek Campground.

44.3951°, -122.3525°; uncertainty 805 m.

**Richard R. Halse 5047** 10 Jun 1996

Herbarium: OSC, Catalog: OSC187974

Onagraceae OREGON, U.S.A.

*Epilobium minutum* Lindl. ex Lehm.

KLAMATH COUNTY:

Red Blanket Cr. canyon, W slope of Cascade Mts, SW corner of Crater Lake National Park.

42.8036°, -122.2605°; uncertainty 201 m.  
3.5 mm petals, 1.0 + mm immature seeds; erect fl.

**P. Zika 12377A** 26 Jun 1995

Herbarium: OSC, Catalog: OSC188083

Onagraceae OREGON, U.S.A.

*Epilobium minutum* Lindl. ex Lehm.

CLACKAMAS COUNTY:

Mt. Hood National Forest, Swim.

45.3°, -121.7342°; uncertainty 805 m.

**E.L. Evinger 650** 7 Jul 1927

Herbarium: OSC, Catalog: OSC31245

Onagraceae OREGON, U.S.A.

*Epilobium minutum* Lindl. ex Lehm.

CLACKAMAS COUNTY:

Mt. Hood National Forest; Swim; Mud Creek bluff.  
45.3°, -121.7342°; uncertainty 805 m.

**Sipe 652** 1 Jul 1927  
with Evinger

Herbarium: OSC, Catalog: OSC31249

Onagraceae OREGON, U.S.A.

*Epilobium minutum* Lindl. ex Lehm.

CLACKAMAS COUNTY:

Mt. Hood National Forest; Swim, Still Creek.

45.2966°, -121.7338°; uncertainty 1609 m.

**E.L. Evinger 655** 7 Jul 1927

Herbarium: OSC, Catalog: OSC31250

Onagraceae OREGON, U.S.A.

*Epilobium minutum* Lindl. ex Lehm.

CLACKAMAS COUNTY:

Mt. Hood National Forest; Eureka Mt. Swim.

45.3°, -121.7342°; uncertainty 805 m.

Rust on *Epilobium* is the original determination [perhaps a collection of a disease rather than of a flower!].

**Goodding 634** 11 Jul 1927  
with Evinger

Herbarium: OSC, Catalog: OSC31270

Onagraceae OREGON, U.S.A.

*Epilobium minutum* Lindl. ex Lehm.

LINN COUNTY:

Santiam Hwy.

44.3974°, -122.4163°; uncertainty 273000 m.

**Louis Javete s.n.** 5 Jul 1936

Herbarium: OSC, Catalog: OSC32358

Onagraceae OREGON, U.S.A.

*Epilobium minutum* Lindl. ex Lehm.

CLATSOP COUNTY:

Saddle Mountain.

45.9692°, -123.6842°; uncertainty 1609 m.

**John Ifft 123** 13 Jul 1936

Herbarium: OSC, Catalog: OSC32606

Onagraceae OREGON, U.S.A.

*Epilobium minutum* Lindl. ex Lehm.

CLATSOP COUNTY:

Saddle Mt.

45.9692°, -123.6842°; uncertainty 1609 m.

**Helen M. Gilkey s.n.** 29 Jun 1942

Herbarium: OSC, Catalog: OSC52877



Onagraceae OREGON, U.S.A.

*Epilobium minutum* Lindl. ex Lehm.

COOS COUNTY:

Iron Mountain, east slope, roadside bank.  
42.7081°, -124.0793°; uncertainty 4828 m.

**William H. Baker s.n.** 9 Aug 1946

Herbarium: OSC, Catalog: OSC54797

Onagraceae OREGON, U.S.A.

*Epilobium minutum* Lindl. ex Lehm.

DOUGLAS COUNTY:

Black Rock Lookout.  
43.1647°, -122.4715°; uncertainty 402 m.

**Daisy Overlander s.n.** Herbarium: OSC, Catalog: OSC60248

Onagraceae OREGON, U.S.A.

*Epilobium minutum* Lindl. ex Lehm.

LANE COUNTY:

along the edge of the Willamette highway, 1 mile west of Oakridge.  
43.7467°, -122.4946°; uncertainty 1609 m.

**William H. Baker 2936** 3 Jun 1946

Herbarium: OSC, Catalog: OSC67305

Onagraceae OREGON, U.S.A.

*Epilobium minutum* Lindl. ex Lehm.

MULTNOMAH COUNTY:

Portland.  
45.5236°, -122.675°; uncertainty 19312 m.

**L.F. Henderson 341** 6 Jun 1888

Herbarium: OSC, Catalog: OSC7400

Onagraceae OREGON, U.S.A.

*Epilobium minutum* Lindl. ex Lehm.

MULTNOMAH COUNTY:

near Portland.  
45.5236°, -122.675°; uncertainty 19312 m.

**Thomas Howell s.n.** Jun 1886

Herbarium: OSC, Catalog: OSC7402

Onagraceae OREGON, U.S.A.

*Epilobium minutum* Lindl. ex Lehm.

CURRY COUNTY:

Rogue River Canyon; dry ground at Snyder Place along the Rogue River, near Big Bend northeast of Illahe.  
42.6282°, -124.0519°; uncertainty 40234 m.

**William H. Baker 3585** 27 May 1947

Herbarium: OSC, Catalog: OSC74369

Onagraceae OREGON, U.S.A.

*Epilobium minutum* Lindl. ex Lehm.

CURRY COUNTY:

Rogue River Canyon; dry ground at Lone Tree Creek on Rogue River, 1 mi. s. of Illahe.  
42.623°, -124.0674°; uncertainty 805 m.

**William H. Baker 5800** 30 Jun 1948

Herbarium: OSC, Catalog: OSC74414

Onagraceae OREGON, U.S.A.

*Epilobium minutum* Lindl. ex Lehm.

CURRY COUNTY:

in burned-over brushland on high ridge 3.5 mi. S. of Hazel Mt. Camp.  
42.213°, -124.1929°; uncertainty 805 m.  
Flowers pink.

**Albert N. Steward 6148** 31 May 1952

with Bratz, Hansen

Herbarium: OSC, Catalog: OSC85595

Onagraceae OREGON, U.S.A.

*Epilobium minutum* Lindl. ex Lehm.

CLATSOP COUNTY:

Saddle Mountain.  
45.9692°, -123.6842°; uncertainty 1609 m.

**L.N. Goodding s.n.** 24 Jul 1923

Herbarium: OSC, Catalog: OSC93243

Onagraceae OREGON, U.S.A.

*Epilobium minutum* Lindl. ex Lehm.

DOUGLAS COUNTY:

near Illahe Guard Station, North Umpqua River.  
43.2929°, -122.6074°; uncertainty 805 m.

**LeRoy E. Detling 4566** 21 Apr 1941

Herbarium: OSC, Catalog: ORE19024

Onagraceae OREGON, U.S.A.

*Epilobium minutum* Lindl. ex Lehm.

WHEELER COUNTY:

along Pine Cr. 7 mi. above mouth, NW Wheeler Co.  
44.902°, -120.3173°; uncertainty 4828 m.

**M.E. Peck 10042** 4 Jul 1921

Herbarium: OSC, Catalog: WILLU10748

Onagraceae OREGON, U.S.A.

*Epilobium minutum* Lindl. ex Lehm.

WASCO COUNTY:

Mosier.  
45.6836°, -121.3961°; uncertainty 402 m.

**M.E. Peck 13745** 17 Jun 1925

Herbarium: OSC, Catalog: WILLU12406

Onagraceae OREGON, U.S.A.

*Epilobium minutum* Lindl. ex Lehm.

WASCO COUNTY:

Mosier.

45.6836°, -121.3961°; uncertainty 402 m.

**M.E. Peck 13745**

17 Jun 1925

Herbarium: OSC, Catalog: WILLU12409

Onagraceae OREGON, U.S.A.

*Epilobium minutum* Lindl. ex Lehm.

CURRY COUNTY:

5 mi. above mouth of Rogue R.

42.4668°, -124.3689°; uncertainty 4828 m.

**M.E. Peck 13668**

28 Aug 1924

Herbarium: OSC, Catalog: WILLU12894

Onagraceae OREGON, U.S.A.

*Epilobium minutum* Lindl. ex Lehm.

TILLAMOOK COUNTY:

S. slope of Neah-kah-nie Mt.

45.7442°, -123.9397°; uncertainty 1609 m.

**M.E. Peck 13318**

3 Jul 1924

Herbarium: OSC, Catalog: WILLU13717

Onagraceae OREGON, U.S.A.

*Epilobium minutum* Lindl. ex Lehm.

JACKSON COUNTY:

Pinehurst.

42.1178°, -122.365°; uncertainty 402 m.

**M.E. Peck 15053**

20 Jun 1927

Herbarium: OSC, Catalog: WILLU14105

Onagraceae OREGON, U.S.A.

*Epilobium minutum* Lindl. ex Lehm.

CURRY COUNTY:

near Gold Beach.

42.4075°, -124.4206°; uncertainty 402 m.

**Lilla Leach 1755**

12 Jun 1928

Herbarium: OSC, Catalog: WILLU15282

Onagraceae OREGON, U.S.A.

*Epilobium minutum* Lindl. ex Lehm.

KLAMATH COUNTY:

N. end of Lake of Woods.

42.3959°, -122.2166°; uncertainty 805 m.

**M.E. Peck 16502**

1 Jul 1931

Herbarium: OSC, Catalog: WILLU15842

Onagraceae OREGON, U.S.A.

*Epilobium minutum* Lindl. ex Lehm.

JOSEPHINE COUNTY:

Middle Fork of Applegate R.

**M.E. Peck 16407**

26 Jun 1931

Herbarium: OSC, Catalog: WILLU15858

Onagraceae OREGON, U.S.A.

*Epilobium minutum* Lindl. ex Lehm.

CURRY COUNTY:

Snow Camp.

42.36°, -124.0592°; uncertainty 402 m.

**Lilla Leach 2429**

23 Jun 1929

Herbarium: OSC, Catalog: WILLU17786

Onagraceae OREGON, U.S.A.

*Epilobium minutum* Lindl. ex Lehm.

CURRY COUNTY:

Snow Camp.

42.36°, -124.0592°; uncertainty 402 m.

**Lilla Leach 2429**

23 Jun 1929

Herbarium: OSC, Catalog: WILLU17886B

Onagraceae OREGON, U.S.A.

*Epilobium minutum* Lindl. ex Lehm.

MULTNOMAH COUNTY:

above Bridal Veil.

45.5592°, -122.1742°; uncertainty 402 m.

**M.E. Peck 4279**

25 Jun 1911

Herbarium: OSC, Catalog: WILLU2020

Onagraceae OREGON, U.S.A.

*Epilobium minutum* Lindl. ex Lehm.

MULTNOMAH COUNTY:

Bridal Veil.

45.5592°, -122.1742°; uncertainty 402 m.

**M.E. Peck 4296**

24 Jun 1911

Herbarium: OSC, Catalog: WILLU2126

Onagraceae OREGON, U.S.A.

*Epilobium minutum* Lindl. ex Lehm.

TILLAMOOK COUNTY:

rocky bluffs, Tillamook Bay.

45.5237°, -123.8953°; uncertainty 1609 m.

Small willow herb.

**T. Howell s.n.**  
with L.F. Henderson

18 Jul 1882

Herbarium: OSC, Catalog: ORE105544

Onagraceae OREGON, U.S.A.

*Epilobium minutum* Lindl. ex Lehm.

MULTNOMAH COUNTY:

Bridal Veil.

45.5592°, -122.1742°; uncertainty 402 m.

**M.E. Peck 4294** 24 Jun 1911

Herbarium: OSC, Catalog: WILLU2156

Onagraceae OREGON, U.S.A.

*Epilobium minutum* Lindl. ex Lehm.

MULTNOMAH COUNTY:

Bridal Veil.

45.5592°, -122.1742°; uncertainty 402 m.

**M.E. Peck 4295** 24 Jun 1911

Herbarium: OSC, Catalog: WILLU2161

Onagraceae OREGON, U.S.A.

*Epilobium minutum* Lindl. ex Lehm.

CURRY COUNTY:

Gold Beach.

42.4075°, -124.4206°; uncertainty 402 m.

**M.E. Peck 20414** 5 Jul 1939

Herbarium: OSC, Catalog: WILLU22298

Onagraceae OREGON, U.S.A.

*Epilobium minutum* Lindl. ex Lehm.

MARION COUNTY:

Salem.

44.9431°, -123.0339°; uncertainty 9656 m.

**M.E. Peck 4293** 2 Jul 1911

Herbarium: OSC, Catalog: WILLU2450

Onagraceae OREGON, U.S.A.

*Epilobium minutum* Lindl. ex Lehm.

LANE COUNTY:

8 mi. SE of Oakridge.

43.6573°, -122.3377°; uncertainty 9656 m.

**M.E. Peck 22061** 24 Jun 1943

Herbarium: OSC, Catalog: WILLU24894

Onagraceae OREGON, U.S.A.

*Epilobium minutum* Lindl. ex Lehm.

TILLAMOOK COUNTY:

Neahkahnie.

45.729°, -123.941°; uncertainty 402 m.

**M.E. Peck 24207** 1 Jul 1947

Herbarium: OSC, Catalog: WILLU26440

Onagraceae OREGON, U.S.A.

*Epilobium minutum* Lindl. ex Lehm.

MARION COUNTY:

Silver Creek Falls.

44.867°, -122.651°; uncertainty 1609 m.

**M.E. Peck 4292** 8 Jun 1912

Herbarium: OSC, Catalog: WILLU2804

Onagraceae OREGON, U.S.A.

*Epilobium minutum* Lindl. ex Lehm.

JOSEPHINE COUNTY:

Grants Pass.

42.4392°, -123.3272°; uncertainty 4828 m.

**H.S. Prescott s.n.** Apr 1912

Herbarium: OSC, Catalog: WILLU3021

Onagraceae OREGON, U.S.A.

*Epilobium minutum* Lindl. ex Lehm.

CURRY COUNTY:

Harbor.

42.0533°, -124.2664°; uncertainty 402 m.

**M.E. Peck 4605** 31 Jul 1913

Herbarium: OSC, Catalog: WILLU3930

Onagraceae OREGON, U.S.A.

*Epilobium minutum* Lindl. ex Lehm.

DOUGLAS COUNTY:

Roseburg.

43.2167°, -123.3406°; uncertainty 9656 m.

**M.E. Peck 4298** 21 Jun 1916

Herbarium: OSC, Catalog: WILLU7822

Onagraceae OREGON, U.S.A.

*Epilobium minutum* Lindl. ex Lehm.

CURRY COUNTY:

along Agness-Port Orford trail; 3 mi. N. of Agness.

42.6004°, -124.0678°; uncertainty 4828 m.

**M.E. Peck 4299** 23 Jun 1917

Herbarium: OSC, Catalog: WILLU8060

Onagraceae OREGON, U.S.A.

*Epilobium minutum* Lindl. ex Lehm.

CURRY COUNTY:

near mouth of Chetco R.

42.0452°, -124.27°; uncertainty 402 m.

**Morton E. Peck s.n.** 17 Jul 1919

Herbarium: OSC, Catalog: WILLU8884B

Onagraceae OREGON, U.S.A.

*Epilobium minutum* Lindl. ex Lehm.

CURRY COUNTY:  
6 mi. above mouth of Winchuck R.

**M.E. Peck 8835** 15 Jul 1919  
Herbarium: OSC, Catalog: WILLU9302

Onagraceae OREGON, U.S.A.

*Epilobium minutum* Lindl. ex Lehm.

CURRY COUNTY:  
Siskiyou Mountains; Hwy. 101 at junction with Hunter Creek Road just S of bridge over Hunter Creek; serpentine outcrop and roadcut, 0.25 mile from ocean.  
42.3881°, -124.4204°; uncertainty 805 m.  
An additional number is located above original label: 270.

**Kenton L. Chambers 4847** 11 Jul 1981  
Herbarium: OSC, Catalog: ORE106599

Onagraceae OREGON, U.S.A.

*Epilobium minutum* Lindl. ex Lehm.

LANE COUNTY:  
Olallie Trail; Willamette National Forest.  
44.0133°, -122.0286°; uncertainty 9656 m.

**Orlin L. Ireland 1110** 28 Jun 1938  
Herbarium: OSC, Catalog: ORE39095

Onagraceae OREGON, U.S.A.

*Epilobium minutum* Lindl. ex Lehm.

LANE COUNTY:  
Willamette River, Eugene.  
44.051°, -123.0669°; uncertainty 9656 m.  
Flowers pinkish.

**Orlin L. Ireland 161** 13 May 1934  
Herbarium: OSC, Catalog: ORE39143

Onagraceae OREGON, U.S.A.

*Epilobium minutum* Lindl. ex Lehm.

LINN COUNTY:  
Iron Mt., Tombstone Pass Region.  
44.3977°, -122.1506°; uncertainty 201 m.

**James C. Hickman 161-5** 19 Jun 1966  
Herbarium: OSC, Catalog: ORE107760

Onagraceae OREGON, U.S.A.

*Epilobium minutum* Lindl. ex Lehm.

CLACKAMAS COUNTY:  
Eagle Creek.  
45.3575°, -122.3578°; uncertainty 402 m.  
Dupl. det. P.A. Munz 1946.

**Wilhelm N. Suksdorf 3330** 15 Jun 1925  
Herbarium: OSC, Catalog: ORE45852

Onagraceae OREGON, U.S.A.

*Epilobium minutum* Lindl. ex Lehm.

JOSEPHINE COUNTY:  
steep E-facing serpentine talus slope; Store Gulch River Trail.  
42.2952°, -123.7505°; uncertainty 201 m.

**White 23** 16 Jun 1968  
with Lillico  
Herbarium: OSC, Catalog: ORE54957

Onagraceae OREGON, U.S.A.

*Epilobium minutum* Lindl. ex Lehm.

JOSEPHINE COUNTY:  
steep E-facing serpentine talus slope; Illinois River Valley W of Selma; Store Gulch river trail.  
42.2952°, -123.7505°; uncertainty 201 m.

**White 142** 18 Apr 1969  
with Lillico  
Herbarium: OSC, Catalog: ORE54958

Onagraceae OREGON, U.S.A.

*Epilobium minutum* Lindl. ex Lehm.

JOSEPHINE COUNTY:  
top of open serpentine ridge; Illinois River Valley W of Selma.  
42.3133°, -123.7705°; uncertainty 201 m.  
With scattered [associated species].

**C.D. White 524** 24 Apr 1964  
Herbarium: OSC, Catalog: ORE54959

Onagraceae OREGON, U.S.A.

*Epilobium minutum* Lindl. ex Lehm.

LANE COUNTY:  
Spencer Butte, Eugene.  
43.9894°, -123.0977°; uncertainty 805 m.

**LeRoy E. Detling 6794** 16 May 1951  
Herbarium: OSC, Catalog: ORE5541

Onagraceae OREGON, U.S.A.

*Epilobium minutum* Lindl. ex Lehm.

BENTON COUNTY:  
Mary's Peak, west of Corvallis.  
44.4986°, -123.5476°; uncertainty 805 m.

**LeRoy E. Detling 6901** 10 Jun 1951  
Herbarium: OSC, Catalog: ORE5567

Onagraceae OREGON, U.S.A.

*Epilobium minutum* Lindl. ex Lehm.

GILLIAM COUNTY:  
near Fossil.  
45.071°, -120.2088°; uncertainty 9656 m.

**John B. Leiberger 122** 29 May 1894  
Herbarium: OSC, Catalog: ORE5617

Onagraceae OREGON, U.S.A.

*Epilobium minutum* Lindl. ex Lehm.

JACKSON COUNTY:  
R.R. cross of Siskiyou S. of Ashland.

**John B. Leiberg 4020** 9 Jun 1899  
Herbarium: OSC, Catalog: ORE5619

Onagraceae OREGON, U.S.A.

*Epilobium minutum* Lindl. ex Lehm.

DOUGLAS OR JACKSON COUNTY:  
near Abbotts Butte.  
42.9436°, -122.5486°; uncertainty 1609 m.

**John B. Leiberg 4243** 6 Jul 1899  
Herbarium: OSC, Catalog: ORE5620

Onagraceae OREGON, U.S.A.

*Epilobium minutum* Lindl. ex Lehm.

CROOK OR DESCHUTES COUNTY:  
Paulina Lake.  
43.7203°, -121.2547°; uncertainty 4828 m.

**John B. Leiberg 564** 28 Jul 1894  
Herbarium: OSC, Catalog: ORE5622

Onagraceae OREGON, U.S.A.

*Epilobium minutum* Lindl. ex Lehm.

HARNEY COUNTY:  
Stein's Mtns.  
42.647°, -118.5963°; uncertainty 9656 m.  
Stems purple [illeg.].

**W.C. Cusick s.n.** Jun  
Herbarium: OSC, Catalog: ORE5624

Onagraceae OREGON, U.S.A.

*Epilobium minutum* Lindl. ex Lehm.

LANE COUNTY:  
meadow of Spencer Butte.  
43.9836°, -123.0967°; uncertainty 1609 m.  
Small annual willow herb.

**Rayma Brown 123** 2 Jul 1933  
Herbarium: OSC, Catalog: ORE5625

Onagraceae OREGON, U.S.A.

*Epilobium minutum* Lindl. ex Lehm.

DESCHUTES OR JEFFERSON COUNTY:  
Black Butte.  
44.3981°, -121.6355°; uncertainty 4828 m.

**W.C. Cusick 2817** 17 Jun 1902  
Herbarium: OSC, Catalog: ORE5626

Onagraceae OREGON, U.S.A.

*Epilobium minutum* Lindl. ex Lehm.

MULTNOMAH COUNTY:  
hillsides Albna.

**[none] 82** 24 Jun 1888  
Herbarium: OSC, Catalog: ORE5627

Onagraceae OREGON, U.S.A.

*Epilobium minutum* Lindl. ex Lehm.

LANE COUNTY:  
Alder Springs, Lost Creek Valley.  
44.1786°, -121.9131°; uncertainty 402 m.

**E.P. Sheldon S.12426** 17 Jul 1903  
Herbarium: OSC, Catalog: ORE5637

Onagraceae OREGON, U.S.A.

*Epilobium minutum* Lindl. ex Lehm.

MULTNOMAH COUNTY:  
Cornell Road, near Portland.  
45.5304°, -122.7376°; uncertainty 4828 m.

**E.P. Sheldon S.10815** 6 Jul 1902  
Herbarium: OSC, Catalog: ORE5638

Onagraceae OREGON, U.S.A.

*Epilobium minutum* Lindl. ex Lehm.

MULTNOMAH COUNTY:  
Willamette Heights, Portland.  
45.5353°, -122.7164°; uncertainty 402 m.

**E.P. Sheldon S.10594** 15 Jun 1902  
Herbarium: OSC, Catalog: ORE5639

Onagraceae OREGON, U.S.A.

*Epilobium minutum* Lindl. ex Lehm.

CLACKAMAS COUNTY:  
Oregon City.  
45.3575°, -122.6056°; uncertainty 4828 m.

**E.P. Sheldon s.n.** 12 Jul 1891  
Herbarium: OSC, Catalog: ORE5640

Onagraceae OREGON, U.S.A.

*Epilobium minutum* Lindl. ex Lehm.

CLATSOP COUNTY:  
Seaside.  
45.9933°, -123.9214°; uncertainty 402 m.

**E.P. Sheldon S.12267** 28 Jun 1903  
Herbarium: OSC, Catalog: ORE5642

Onagraceae OREGON, U.S.A.  
*Epilobium minutum* Lindl. ex Lehm.  
CURRY COUNTY:  
open slopes, Snow Camp.  
Mr. J.R. Leach 2429A 6 Jul 1929  
with Mrs. J.R. Leach  
Herbarium: OSC, Catalog: ORE5643

Onagraceae OREGON, U.S.A.  
*Epilobium minutum* Lindl. ex Lehm.  
CURRY COUNTY:  
Snow Camp.  
42.36°, -124.0592°; uncertainty 402 m.  
Lilla Leach 2429 B 23 Jun 1929  
Herbarium: OSC, Catalog: ORE5644

Onagraceae OREGON, U.S.A.  
*Epilobium minutum* Lindl. ex Lehm.  
CURRY COUNTY:  
16 mi. up Chetco Trail.  
Lilla Leach 2427 8 Jul 1929  
Herbarium: OSC, Catalog: ORE5645

Onagraceae OREGON, U.S.A.  
*Epilobium minutum* Lindl. ex Lehm.  
CURRY COUNTY:  
Gold Beach.  
42.4075°, -124.4206°; uncertainty 402 m.  
Lilla Leach 1755 12 Jun 1928  
Herbarium: OSC, Catalog: ORE5646

Onagraceae OREGON, U.S.A.  
*Epilobium minutum* Lindl. ex Lehm.  
HARNEY COUNTY:  
Steins Mt.  
42.647°, -118.5963°; uncertainty 9656 m.  
Lilla Leach 810 Jun 1927  
Herbarium: OSC, Catalog: ORE5648

Onagraceae OREGON, U.S.A.  
*Epilobium minutum* Lindl. ex Lehm.  
LANE COUNTY:  
bluffs of Big Fall Creek, miles above Hefle Camp.  
43.9653°, -122.593°; uncertainty 19312 m.  
Small, annual willow-herb.  
L.F. Henderson 18768 6 Jun 1938  
Herbarium: OSC, Catalog: ORE5649

Onagraceae OREGON, U.S.A.  
*Epilobium minutum* Lindl. ex Lehm.  
LANE COUNTY:  
Castle Rock Trail, South Fork Mke.  
44.1436°, -122.2136°; uncertainty 9656 m.  
Small-fl'd willow herb.  
L.F. Henderson 16649 11 Jul 1934  
Herbarium: OSC, Catalog: ORE5650

Onagraceae OREGON, U.S.A.  
*Epilobium minutum* Lindl. ex Lehm.  
LINN COUNTY:  
rocky bluffs of the South Santiam River, above Sweet Home.  
44.4156°, -122.7189°; uncertainty 273000 m.  
L.F. Henderson 13728 12 Jun 1931  
Herbarium: OSC, Catalog: ORE5652

Onagraceae OREGON, U.S.A.  
*Epilobium minutum* Lindl. ex Lehm.  
JACKSON COUNTY:  
banks of Rogue River, above Elk Creek.  
42.6604°, -122.7464°; uncertainty 273000 m.  
L.F. Henderson 12935 11 Jun 1930  
Herbarium: OSC, Catalog: ORE5653

Onagraceae OREGON, U.S.A.  
*Epilobium minutum* Lindl. ex Lehm.  
DOUGLAS COUNTY:  
bluffs of Cow Creek Canyon, above West Fork.  
42.8275°, -123.717°; uncertainty 19312 m.  
L.F. Henderson 12293 2 May 1930  
Herbarium: OSC, Catalog: ORE5654

Onagraceae OREGON, U.S.A.  
*Epilobium minutum* Lindl. ex Lehm.  
JOSEPHINE COUNTY:  
along a swale, base of Eight Dollar Mt., near Selma, S. Ore.  
42.2581°, -123.6606°; uncertainty 1609 m.  
L.F. Henderson 7242 17 Jun 1926  
Herbarium: OSC, Catalog: ORE5657

Onagraceae OREGON, U.S.A.  
*Epilobium minutum* Lindl. ex Lehm.  
JOSEPHINE COUNTY:  
Deer Creek, Log Cabin Hotel grounds near Selma.  
42.2752°, -123.6165°; uncertainty 9656 m.  
L.F. Henderson 5999 13 Apr 1926  
Herbarium: OSC, Catalog: ORE5658

Onagraceae OREGON, U.S.A.

*Epilobium minutum* Lindl. ex Lehm.

CLATSOP COUNTY:

Saddle Mt.

45.9888°, -123.7234°; uncertainty 805 m.

Fairly abundant.

**L.E. Detling 6988** 28 Jun 1951

Herbarium: OSC, Catalog: ORE5659

Onagraceae OREGON, U.S.A.

*Epilobium minutum* Lindl. ex Lehm.

CLATSOP COUNTY:

Saddle Mt. (Middle Peak).

45.9743°, -123.7009°; uncertainty 805 m.

Fairly abundant.

**L.E. Detling 6966** 27 Jun 1951

Herbarium: OSC, Catalog: ORE5660

Onagraceae OREGON, U.S.A.

*Epilobium minutum* Lindl. ex Lehm.

JOSEPHINE COUNTY:

Rough and Ready Cr.

42.089°, -123.6906°; uncertainty 805 m.

**L.E. Detling 4698** 6 May 1941

Herbarium: OSC, Catalog: ORE5661

Onagraceae OREGON, U.S.A.

*Epilobium minutum* Lindl. ex Lehm.

DOUGLAS COUNTY:

Myrtle Creek.

43.0345°, -123.2952°; uncertainty 805 m.

Abundance scarce; sheet 2 of 2.

**L.E. Detling 3890** 4 Apr 1940

Herbarium: OSC, Catalog: ORE5662

Onagraceae OREGON, U.S.A.

*Epilobium minutum* Lindl. ex Lehm.

LANE COUNTY:

O'Leary Mt.

44.149°, -122.1309°; uncertainty 805 m.

Fairly abundant.

**L.E. Detling 3068** 29 Jun 1938

Herbarium: OSC, Catalog: ORE5664

Onagraceae OREGON, U.S.A.

*Epilobium minutum* Lindl. ex Lehm.

LANE COUNTY:

Clover Ridge.

44.1212°, -124.0349°; uncertainty 805 m.

Fairly abundant.

**L.E. Detling 2967** 16 Jun 1938

Herbarium: OSC, Catalog: ORE5665

Onagraceae OREGON, U.S.A.

*Epilobium minutum* Lindl. ex Lehm.

LANE COUNTY:

Castle Rock Trail.

44.2045°, -122.2107°; uncertainty 805 m.

Fairly abundant.

**L.E. Detling 2842** 3 Jun 1938

Herbarium: OSC, Catalog: ORE5666

Onagraceae OREGON, U.S.A.

*Epilobium minutum* Lindl. ex Lehm.

LANE COUNTY:

Wildcat Cr., near Austa.

44.0047°, -123.6425°; uncertainty 805 m.

Fairly abundant.

**L.E. Detling 2714** 20 May 1938

Herbarium: OSC, Catalog: ORE5668

Onagraceae OREGON, U.S.A.

*Epilobium minutum* Lindl. ex Lehm.

GILLIAM OR WHEELER COUNTY:

Hoover Canyon.

**John B. Leiberg 149** 6 Jun 1894

Herbarium: OSC, Catalog: ORE62397

Onagraceae OREGON, U.S.A.

*Epilobium minutum* Lindl. ex Lehm.

CURRY COUNTY:

16 miles up Chetco River Trail.

**Mr. J.R. Leach 2427** 8 Jul 1929

with Mrs. J.R. Leach

Herbarium: OSC, Catalog: ORE62398

Onagraceae OREGON, U.S.A.

*Epilobium minutum* Lindl. ex Lehm.

JACKSON COUNTY:

Carberry Creek, lower end of Collings Mt. trail.

42.0614°, -123.163°; uncertainty 805 m.

**LeRoy E. Detling 7929** 15 May 1957

Herbarium: OSC, Catalog: ORE10923

Onagraceae OREGON, U.S.A.

*Epilobium minutum* Lindl. ex Lehm.

DOUGLAS COUNTY:

near Illahe Guard Station, North Umpqua River.

43.2929°, -122.6074°; uncertainty 805 m.

**LeRoy E. Detling 4566** 21 Apr 1941

Herbarium: OSC, Catalog: ORE10924

Onagraceae OREGON, U.S.A.

*Epilobium minutum* Lindl. ex Lehm.

LANE COUNTY:

about 2 miles up private Wildish logging road; southeast of Eugene;  
in disturbed drying waste ground near the river.

43.9829°, -122.926°; uncertainty 4828 m.

**Georgia Mason 9743** 2 Jun 1974

Herbarium: OSC, Catalog: ORE63698

Onagraceae OREGON, U.S.A.

*Epilobium minutum* Lindl. ex Lehm.

LINN COUNTY:

Horse Rock Ridge, head of Shotgun Creek.

44.2954°, -122.883°; uncertainty 805 m.

**David H. Wagner 1273** 14 Jun 1977

Herbarium: OSC, Catalog: ORE109269

Onagraceae OREGON, U.S.A.

*Epilobium minutum* Lindl. ex Lehm.

JACKSON COUNTY:

Siskiyou Mountains; around Squaw Lake.

42.0167°, -123.0232°; uncertainty 805 m.

**R. Waring 167** 2 Jul 1963

Herbarium: OSC, Catalog: OSC118703

Onagraceae OREGON, U.S.A.

*Epilobium minutum* Lindl. ex Lehm.

LANE COUNTY:

H. J. Andrews Experimental Forest; top of Watershed #1, clearcut;  
veg.plot 6-23.

44.2016°, -122.236°; uncertainty 402 m.

Annual herb; height 6 inches; abundance common; flower color pink.

**C.T. Dyrness 4** 14 Jul 1966

Herbarium: OSC, Catalog: OSC123897

Onagraceae OREGON, U.S.A.

*Epilobium minutum* Lindl. ex Lehm.

CLATSOP COUNTY:

Onion Peak.

45.8197°, -123.8942°; uncertainty 805 m.

*Abies amabilis* and *Tsuga heterophylla* occurs (all the surrounding  
forest are logged-off).

**K.L. Chambers 3235** 21 Jul 1971

Herbarium: OSC, Catalog: OSC137903

Onagraceae OREGON, U.S.A.

*Epilobium minutum* Lindl. ex Lehm.

DOUGLAS COUNTY:

Myrtle Creek.

43.0345°, -123.2952°; uncertainty 805 m.

**L.E. Detling 3890** 4 Apr 1940

Herbarium: OSC, Catalog: OSC139408

Onagraceae OREGON, U.S.A.

*Epilobium minutum* Lindl. ex Lehm.

CLATSOP COUNTY:

Onion Peak; rocky slopes and pinnacles form the summit, where a  
small remnant stand of *Abies amabilis* and *Tsuga heterophylla*  
occurs (all the surrounding forests are logged-off).

45.8161°, -123.8847°; uncertainty 1609 m.

**K.L. Chambers 3434** 13 Jun 1972

Herbarium: OSC, Catalog: OSC140326

Onagraceae OREGON, U.S.A.

*Epilobium minutum* Lindl. ex Lehm.

CLATSOP COUNTY:

Saddle Mountain; from campground to summit.

45.9692°, -123.6842°; uncertainty 1609 m.

**K.L. Chambers 3498** 22 Jun 1972

Herbarium: OSC, Catalog: OSC140629

Onagraceae OREGON, U.S.A.

*Epilobium minutum* Lindl. ex Lehm.

CLATSOP COUNTY:

Saddle Mountain; in rock cliffs by the train, between campground  
and summit.

45.9597°, -123.6801°; uncertainty 805 m.

**K.L. Chambers 3448** 22 Jun 1972

Herbarium: OSC, Catalog: OSC140747

Onagraceae OREGON, U.S.A.

*Epilobium minutum* Lindl. ex Lehm.

DOUGLAS OR JACKSON COUNTY:

collected along the east border of the area along the Golden Stairs  
Trail; ca. 20 miles west of Crater Lake, near Abbott Butte.

42.9556°, -122.5236°; uncertainty 4828 m.

Found at middle and lower elevations throughout the area.

**Rod Mitchell 106** 22 Jun 1972

Herbarium: OSC, Catalog: OSC141551

Onagraceae OREGON, U.S.A.

*Epilobium minutum* Lindl. ex Lehm.

CLATSOP COUNTY:

Sugarloaf Mountain, about 5 miles S.E. of Cannon Beach.

45.8609°, -123.8529°; uncertainty 805 m.

**K.L. Chambers 3766** 11 Jun 1973

Herbarium: OSC, Catalog: OSC142448



Onagraceae OREGON, U.S.A.

*Epilobium minutum* Lindl. ex Lehm.

JOSEPHINE COUNTY:

Siskiyou Mountains; by the Applegate River, south of Grants Pass; on Fish Hatchery Road between Murphy and Wilderville, 1.6 mi. e. of bridge over the river.

42.3433°, -123.3687°; uncertainty 19312 m.

**K.L. Chambers 1654**

7 May 1961

Herbarium: OSC, Catalog: OSC143739

Onagraceae OREGON, U.S.A.

*Epilobium minutum* Lindl. ex Lehm.

JOSEPHINE COUNTY:

Siskiyou Mountains; 3.1 miles west of Selma on Deer Ck.--Illinois River road.

42.2792°, -123.6757°; uncertainty 4828 m.

**K.L. Chambers 1871**

27 May 1962

with Robert Tichnor

Herbarium: OSC, Catalog: OSC143865

Onagraceae OREGON, U.S.A.

*Epilobium minutum* Lindl. ex Lehm.

JOSEPHINE COUNTY:

Siskiyou Mountains; Deer Creek-Illinois River Rd., 3.8 mi. w. of junct. with Hwy. 199 at Selma.

42.2713°, -123.6873°; uncertainty 100 m.

Flowers white or pink.

**K.L. Chambers 1733**

11 Jun 1961

Herbarium: OSC, Catalog: OSC144052

Onagraceae OREGON, U.S.A.

*Epilobium minutum* Lindl. ex Lehm.

JOSEPHINE COUNTY:

Siskiyou Mountains; south fork of Galice Creek, 1.5 miles upstream from junction with north fork, west of Galice.

42.5336°, -123.6404°; uncertainty 1609 m.

**K.L. Chambers 3901**

10 May 1974

Herbarium: OSC, Catalog: OSC144457

Onagraceae OREGON, U.S.A.

*Epilobium minutum* Lindl. ex Lehm.

TILLAMOOK COUNTY:

Tillamook Burn area, n. of Wilson R. hwy., exactly 3 mi. s.e. of Blue Lk.

45.6552°, -123.4941°; uncertainty 805 m.

**K.L. Chambers 4143**

1 Jul 1975

Herbarium: OSC, Catalog: OSC144998

Onagraceae OREGON, U.S.A.

*Epilobium minutum* Lindl. ex Lehm.

CLACKAMAS COUNTY:

Eagle Creek.

45.3575°, -122.3578°; uncertainty 402 m.

Dupl. det. P.A. Munz 1946.

**Wilhelm N. Suksdorf 3330**

15 Jun 1925

Herbarium: OSC, Catalog: OSC145335

Onagraceae OREGON, U.S.A.

*Epilobium minutum* Lindl. ex Lehm.

JOSEPHINE COUNTY:

Store Gulch River Trail; steep E-facing serpentine talus slope.

42.2952°, -123.7505°; uncertainty 201 m.

**White 23**

with Lillico

16 Jun 1968

Herbarium: OSC, Catalog: OSC148056

Onagraceae OREGON, U.S.A.

*Epilobium minutum* Lindl. ex Lehm.

JOSEPHINE COUNTY:

Illinois River Valley W of Selma Store Gulch river trail.

42.2952°, -123.7505°; uncertainty 201 m.

**White 142**

with Lillico

18 Apr 1969

Herbarium: OSC, Catalog: OSC148079

Onagraceae OREGON, U.S.A.

*Epilobium minutum* Lindl. ex Lehm.

DOUGLAS COUNTY:

N. Bank Rd., 5 mi. W. of Hwy. 138, 2 mi. W. of Glide; steep rocky area by road above N. fork of Umpqua R.

43.3011°, -123.168°; uncertainty 4828 m.

Petals white.

**V.L. Crosby 548**

8 May 1976

Herbarium: OSC, Catalog: OSC148085

Onagraceae OREGON, U.S.A.

*Epilobium minutum* Lindl. ex Lehm.

LINN COUNTY:

Willamette National Forest; at the top of Rooster Rock which is .7 miles west and 1.1 miles north of Upper Soda on U.S. Hwy. 20.

44.4237°, -122.3126°; uncertainty 805 m.

Flowers white.

**Richard R. Halse 1595**

18 Jun 1977

Herbarium: OSC, Catalog: OSC150208B

Onagraceae OREGON, U.S.A.

*Epilobium minutum* Lindl. ex Lehm.

CURRY COUNTY:

Siskiyou Mountains; Hwy. 101 at junction with Hunter Creek Road just S of bridge over Hunter Creek; serpentine outcrop and roadcut, 0.25 mile from ocean.

42.3881°, -124.4204°; uncertainty 805 m.

**Kenton L. Chambers 4847** 11 Jul 1981

Herbarium: OSC, Catalog: OSC157827

Onagraceae OREGON, U.S.A.

*Epilobium minutum* Lindl. ex Lehm.

LANE COUNTY:

Hills Cr.

43.9897°, -122.8757°; uncertainty 805 m.

Fairly abundant.

**L.E. Detling 2789** 29 May 1938

Herbarium: OSC, Catalog: ORE11604

Onagraceae OREGON, U.S.A.

*Epilobium minutum* Lindl. ex Lehm.

GILLIAM COUNTY:

8.8 mi. NW of Lonerock, on the north side of Condon-Lonerock Rd.

45.1621°, -119.9966°; uncertainty 805 m.

Petals white.

**Elaine Joyal 45** 30 May 1981

with R.T. Kuhlken

Herbarium: OSC, Catalog: OSC160166

Onagraceae OREGON, U.S.A.

*Epilobium minutum* Lindl. ex Lehm.

WHEELER COUNTY:

Service Creek, jct. of Hwys 19 and 207; north side of canyon, John Day R.

44.7978°, -120.0072°; uncertainty 402 m.

Collection number corrected from 12 to 21 on original label.

**Steffi E. Terrill 21** 8 May 1983

Herbarium: OSC, Catalog: OSC165102

Onagraceae OREGON, U.S.A.

*Epilobium minutum* Lindl. ex Lehm.

WHEELER COUNTY:

Service Ck., jct. Hwys 19 & 207; N side of canyon, John Day R.

44.8038°, -120.01°; uncertainty 805 m.

Flowers violet-red.

**John Carlson 20** 8 May 1983

Herbarium: OSC, Catalog: OSC165123

Onagraceae OREGON, U.S.A.

*Epilobium minutum* Lindl. ex Lehm.

JOSEPHINE COUNTY:

Siskiyou Mountains; Rogue River Canyon road about 1 mi. N of Galice.

42.5721°, -123.5931°; uncertainty 805 m.

Petals off-white, withering pink.

**K.L. Chambers 2495** 6 May 1967

Herbarium: OSC, Catalog: OSC166769

Onagraceae OREGON, U.S.A.

*Epilobium minutum* Lindl. ex Lehm.

JOSEPHINE COUNTY:

Siskiyou Mountains; Galice Creek road, 3.0 miles up from its junction with the Rogue River road at Galice; steep serpentine hillside on north side of the creek.

42.5556°, -123.6397°; uncertainty 1609 m.

**K.L. Chambers 3909** 10 May 1974

Herbarium: OSC, Catalog: OSC166789

Onagraceae OREGON, U.S.A.

*Epilobium minutum* Lindl. ex Lehm.

JOSEPHINE COUNTY:

Siskiyou Mountains; North of Grants Pass, on Donaldson Rd. paralleling Hwy. 5, 2.0 miles N. of the Merlin exit; vicinity of large gravel pit.

42.5101°, -123.3211°; uncertainty 4828 m.

Common.

**K.L. Chambers 5311** 23 Apr 1987

Herbarium: OSC, Catalog: OSC168174

Onagraceae OREGON, U.S.A.

*Epilobium minutum* Lindl. ex Lehm.

JOSEPHINE COUNTY:

ca 0.25 mi NW of junction Rough and Ready Creek and US hwy 199 and ca 3.0 mi NE of O'Brien on US 199.

42.0927°, -123.6859°; uncertainty 402 m.

ONA 224; ONAG [written above label]; Herbarium, Carnegie Museum (CM).

**F.H. Utech 86-430** 24 May 1986

Herbarium: OSC, Catalog: OSC177807

Onagraceae OREGON, U.S.A.

*Epilobium minutum* Lindl. ex Lehm.

GRANT COUNTY:

Umatilla National Forest and Vicinity: Putnam Springs ca 4 mi N and 7 mi W of Monument.

Elev. 4000-4400 ft.

44° 52' 8.3" N, 119° 35' 19.4" W; GPS Reading; zone 11, 4971655E, 295504N; GPS Reading; T8S R26E S13; also S14;

GPS Reading

In sunny opening on rock outcrop in ponderosa pine-Douglas fir forest with shallow if any soil; slope 10-20; aspect southwest.

Phenology: Flowering and Fruiting.

**Heather Bradtke 5412** 9 Jun 2002

Herbarium: RM

Onagraceae

OREGON, U.S.A.

*Epilobium minutum* Lindl. ex Lehm.

JACKSON COUNTY:  
large grassy area near pond in section  
Elev. 3500 ft.  
T35S R3E S13  
along roads and in disturbed areas,  
open to dense mixed conifer forest on  
variable slopes; [this collection] from a  
large grassy area near pond Common  
in site, flowers white. *E. minutum* Lindl.  
is the accepted name but was  
published in Hook. in a section  
contributed by Lehm, see JEPS.  
Phenology: flowers & fruits.



**Richard M. Straw s.n.**

25 Jun 1995

Herbarium: SOC, Accession: 09220

Onagraceae

OREGON, U.S.A.

*Epilobium minutum* Lindl. ex Lehm.

JACKSON COUNTY:  
Near Bybee Bridge in Rogue River  
Elev. 1400 ft.  
ARD# 0411 Phenology: fruits.



**Harold D. Foster s.n.**

31 May 1914

Herbarium: SOC, Accession: 11492

Onagraceae

OREGON, U.S.A.

*Epilobium minutum* Lindl. ex Lehm.

JACKSON COUNTY:  
[none given but TRS]  
Elev. 3000 ft.  
T35S R2E S23  
along roadside and skid tracks, mixed  
conifer forest with steep slopes,  
underbrush heavy to lacking scattered  
in site. Flowers white or pale  
Phenology: flowers & fruits.



**Richard M. Straw s.n.**

21 Jul 1995

Herbarium: SOC, Accession: 09057

Onagraceae

OREGON, U.S.A.

*Epilobium minutum* Lindl. ex Lehm.

JOSEPHINE COUNTY:  
Jumpoff Joe Creek, Area #14  
Elev. 1200 ft.  
T34S R5W S31  
Conifer woodland, xeric southfacing  
slope, with Pinus spp., Libocedrus  
decurrens, Pseudotsuga menziesii  
Phenology: flowering.



**Frank A. Lang 838**

12 May 1974

Herbarium: SOC, Accession: 02701

Onagraceae

OREGON, U.S.A.

*Epilobium minutum* Lindl. ex Lehm.

JACKSON COUNTY:  
north of Butte Falls - Willow Lake road  
Elev. 2700 ft.  
T35S R3E S19  
in open disturbed areas, open, grazed  
mixed conifer forest with some shrubs  
fairly common in habitat, flower white  
Phenology: flowers & fruits.



**Richard M. Straw s.n.**

6 Jul 1995

Herbarium: SOC, Accession: 09052

Onagraceae

OREGON, U.S.A.

*Epilobium minutum* Lindl. ex Lehm.

LAKE COUNTY:  
Thomas Creek  
by roadside - open flat; canyon in  
mountains; dry volcanic soil; nearly full  
sun; conifer forest; with grasses,  
buckwheat, wyethia mollis, yellow pine  
common. Duplicate of SOC15741  
Phenology: flowering.



**Edith R. McLeod 243**

4 Jul 1955

Herbarium: SOC, Accession: 06770

Onagraceae

OREGON, U.S.A.

*Epilobium minutum* Lindl. ex Lehm.

JOSEPHINE COUNTY:  
Jumpoff Joe Creek, Area #1  
Elev. 1200 ft.  
T34S R6W S36  
Shrub community, xeric intermediate southfacing slope Associated species: *Arbutus menziesii*, *Arctostaphylos viscida* Phenology: flowers & fruits.

Frank A. Lang 954

27 May 1974

Herbarium: SOC, Accession: 02753



Onagraceae

OREGON, U.S.A.

*Epilobium minutum* Lindl. ex Lehm.

COOS COUNTY:  
Rd from Daphne Grove Campground along FSR 33.  
Elev. 273 m.  
42° 44' 13.6" N, 124° 3' 17.7" W  
Rocky talus. *Rhus*, *Vicia*, *Fragaria*, *Galium*, *Acer*, *Dactylis*.

R. R. Halse 6711

28 May 2005

Herbarium: SRP, Accession: 29907



Onagraceae

OREGON, U.S.A.

*Epilobium minutum* Lindl. ex Lehm.

JOSEPHINE COUNTY:  
Jumpoff Joe Creek  
T34S R5W S31  
Oak woodland Phenology: flowering.

Frank A. Lang 954

27 May 1974

Herbarium: SOC, Accession: 08282



Onagraceae

OREGON, U.S.A.

*Epilobium minutum* Lindl. ex Lehm.

HARNEY COUNTY:  
Steen Mountain. Kiger Gorge. 300 yards east of parking area.  
Elev. 8939 ft.  
42° 42.492' N, 118° 34.37' W; GST 84

Vertical rock cliffs with moist branches; north facing. Persistent snow fields on some of the benches. Locally common; white flowers. Phenology: Flowers & Fruits.

D. Knoke 1380

20 Jul 2007

Herbarium: SRP, Accession: 37331, WTU Database #183301



Onagraceae

OREGON, U.S.A.

*Epilobium minutum* Lindl. ex Lehm.

CURRY COUNTY:  
Hwy 101 at jct. W/Hunter Creek Rd. s of Bridge over Hunter C.  
Elev. 100 ft.  
T37S R15W S12  
Gravel.

K. L. Chambers 4847

11 Jul 1981

Herbarium: SRP, Accession: 29906



Onagraceae

OREGON, U.S.A.

*Epilobium minutum* Lindl. ex Lehm.

LAKE COUNTY:  
Fremont-Winema National Forest. 2.5 miles northeast of Deadhorse Lake. Along Forest Road 28 at Ring Corral Creek.

Elev. 2076 m.  
42° 35.242' N, 120° 44.489' W; NAD 27

Open wet meadow with *Ranunculus*, *Carex*, *Veratrum*, surrounded by *Pinus contorta*. Among *Carex* in wet soil. Flowers light pink. Abundant. Phenology: Flowers.

B. Legler 1829

with Sarah Gage, Wendy Gibble, Robert Goff, Sharon Birks, Ken Davis

2 Jul 2004

Herbarium: SRP, Accession: 37332



Onagraceae

OREGON, U.S.A.

*Epilobium minutum* Lindl. ex Lehm.

HARNEY COUNTY:

Steens Mountain. Wild Horse Lake.  
Elev. 2560 m.  
42° 37.824' N, 118° 35.265' W  
Lake shore, moist, dominant species:  
Veratrum, Carex, grasses, meadow,  
bistort. Along lake margin. White  
flowers; occasional. Phenology:  
Flowers & Fruits.



**J. F. Smith 6978**

with Maria Gerace, Dan Paquette,  
Brienne Cohen, Ryan Miller, Valerie  
Soza

20 Jul 2007

Herbarium: SRP, Accession: 37416

Onagraceae

OREGON, U.S.A.

*Epilobium minutum* Lindl. ex Lehm. *minutum*

Douglas co., cow creek, ca. 5 mi southwest of riddle, t6w, r30s.  
42° 56' N, 123° 25' W  
Dry, open, rocky hillside adjacent to oak - Douglas-fir forest.  
[Http://bridge.botany.ubc.ca/herbarium/details.php?db=vwsp.fmp12&layout=vwsp\\_web\\_details&recid=127027&ass\\_num=V190925](http://bridge.botany.ubc.ca/herbarium/details.php?db=vwsp.fmp12&layout=vwsp_web_details&recid=127027&ass_num=V190925).

**William J. Crins 7046**

with Bruce A. Bohm; Leslie R. Bohm

24 Apr 1986

Herbarium: UBC, Accession: V190925

Onagraceae

OREGON, U.S.A.

*Epilobium minutum* Lindl. ex Lehm. *minutum*

Free & easy trail to tennessee Mt., west of kirby, Josephine County.  
Dry, serpentine ridge.  
[Http://bridge.botany.ubc.ca/herbarium/details.php?db=vwsp.fmp12&layout=vwsp\\_web\\_details&recid=91413&ass\\_num=V203392](http://bridge.botany.ubc.ca/herbarium/details.php?db=vwsp.fmp12&layout=vwsp_web_details&recid=91413&ass_num=V203392).

**Gerald B. Straley 6461**

18 Apr 1991

Herbarium: UBC, Accession: V203392

Onagraceae

OREGON, U.S.A.

*Epilobium minutum* Lindl. ex Lehm.

CLACKAMAS COUNTY:

Deep Creek, near Boring.  
45.395391° N, 122.374445° W; Estimated  
Herbarium of Wilhelm N. Suksdorf. Origin: N.

**Wilhelm N. Suksdorf 608**

20 Aug 1903

Herbarium: WS, Accession: 118507

Onagraceae

OREGON, U.S.A.

*Epilobium minutum* Lindl. ex Lehm.

MULTNOMAH COUNTY:

Gresham.  
45.49833° N, 122.43028° W; Estimated  
Herbarium of Wilhelm N. Suksdorf. Origin: N.

**Wilhelm N. Suksdorf 1862**

10 Jul 1912

Herbarium: WS, Accession: 118319

Onagraceae

OREGON, U.S.A.

*Epilobium minutum* Lindl. ex Lehm.

COLUMBIA COUNTY:

St. Helens.  
45.86417° N, 122.80528° W; Estimated  
Herbarium of Wilhelm N. Suksdorf. Origin: N.

**Wilhelm N. Suksdorf 356**

28 May 1895

Herbarium: WS, Accession: 118506

Onagraceae

OREGON, U.S.A.

*Epilobium minutum* Lindl. ex Lehm.

CLACKAMAS COUNTY:

Eagle Creek.  
45.34532° N, 122.358048° W; Estimated  
On gravel. Herbarium of Wilhelm N. Suksdorf. Origin: N.

**Wilhelm N. Suksdorf 3330**

25 May 1925

Herbarium: WS, Accession: 142251

Onagraceae

OREGON, U.S.A.

*Epilobium minutum* Lindl. ex Lehm.

HOOD RIVER COUNTY:

Hood River Bridge.  
45.704441° N, 121.506854° W; Estimated  
Herbarium of Wilhelm N. Suksdorf. Origin: N.

**Wilhelm N. Suksdorf 365**

3 Jul 1895

Herbarium: WS, Accession: 118505

Onagraceae

OREGON, U.S.A.

*Epilobium minutum* Lindl. ex Lehm.

CLACKAMAS COUNTY:

Eagle Creek.  
45.34532° N, 122.358048° W; Estimated  
Herbarium of Wilhelm N. Suksdorf. Origin: N.

**Wilhelm N. Suksdorf 3330**

15 Jun 1925

Herbarium: WS, Accession: 141411

Onagraceae

OREGON, U.S.A.

*Epilobium minutum* Lindl. ex Lehm.

MULTNOMAH COUNTY:

Linnton near Portland.  
45.52361° N, 122.675° W; Estimated  
Herbarium of Wilhelm N. Suksdorf. Origin: N.

**Wilhelm N. Suksdorf 2080**

10 Jun 1916

Herbarium: WS, Accession: 141450

Onagraceae

OREGON, U.S.A.

*Epilobium minutum* Lindl. ex Lehm.

CLACKAMAS COUNTY:

Willamette River near Milwaukie.  
45.357642° N, 122.612802° W; Estimated  
Herbarium of Wilhelm N. Suksdorf. Origin: N.

**Wilhelm N. Suksdorf 232**

17 Jul 1893

Herbarium: WS, Accession: 118511

Onagraceae OREGON, U.S.A.

*Epilobium minutum* Lindl. ex Lehm.

LANE COUNTY:

Wildcat Cr. near Austa.

Elev. 325 feet

44.0054° N, 123.6356° W; T18S R8W S15; Estimated

Oak woodland. S-facing rocky cliff, dry shallow fine loam in full sun.

Associated taxa: *Rhus diversiloba*. Origin: N.

**L. E. Detling 2714**

20 May 1938

Herbarium: WS, Accession: 132515

Onagraceae

OREGON, U.S.A.

*Epilobium minutum* Lindl. ex Lehm.

MULTNOMAH COUNTY:

Willamette Heights.

45.53528° N, 122.71639° W; Estimated

Origin: N.

**E. P. Sheldon S.10594**

10 Jun 1902

Herbarium: WS, Accession: 15902

Onagraceae

OREGON, U.S.A.

*Epilobium minutum* Lindl. ex Lehm.

SAN JUAN COUNTY:

San Juan Islands. Roadside near Friday Harbor Station.

42.05333° N, 124.26639° W; Estimated

Origin: N.

**Morton E. Peck 12850**

2 Jul 1923

Herbarium: WS, Accession: 64404

Onagraceae

OREGON, U.S.A.

*Epilobium minutum* Lindl. ex Lehm.

MULTNOMAH COUNTY:

Cornell Road, near Portland.

45.52361° N, 122.675° W; Estimated

Poisoned: Mercuric Chloride. Origin: N.

**E. P. Sheldon S.10815**

6 Jul 1902

Herbarium: WS, Accession: 15970

Onagraceae

OREGON, U.S.A.

*Epilobium minutum* Lindl. ex Lehm.

CURRY COUNTY:

Rogue River Canyon. Dry ground at Lone Tree Creek on Rogue River, 1 miles south of Illahe.

42.655428° N, 124.006249° W; Estimated

Origin: N.

**William H. Baker 5300**

30 Jun 1948

Herbarium: WS, Accession: 195469

Onagraceae

OREGON, U.S.A.

*Epilobium minutum* Lindl. ex Lehm.

JOSEPHINE COUNTY:

Grants Pass.

42.43917° N, 123.32722° W; Estimated

Herbarium of Charles Vancouver Piper. Origin: N.

**Charles Vancouver Piper s.n.**

2 Jun 1921

Herbarium: WS, Accession: 94967

Onagraceae

OREGON, U.S.A.

*Epilobium minutum* Lindl. ex Lehm.

GRANT COUNTY:

Loose serpentine talus overlooking Fields' Creek, 17 miles southeast of Dayville.

Elev. 3400 feet

44.293979° N, 119.290769° W; T13S R28E S35; Estimated

Loose serpentine talus. Corolla pink. Origin: N.

**Arthur Cronquist 7095**

6 Jun 1953

Herbarium: WS, Accession: 209904

Onagraceae

OREGON, U.S.A.

*Epilobium minutum* Lindl. ex Lehm.

GRANT COUNTY:

Open serpentine talus slopes along Fields Creek, 17 miles southeast of Dayville.

Elev. 3400 feet

44.293979° N, 119.290769° W; T13S R28E S35; Estimated

Flowers pinkish. Origin: N.

**Arthur Cronquist 7306**

27 Jun 1953

Herbarium: WS, Accession: 209903

Onagraceae

OREGON, U.S.A.

*Epilobium minutum* Lindl. ex Lehm.

JACKSON COUNTY:

Ragsdale Butte Lookout, ca. 12 mi. northwest of trail.

Elev. 4400 feet

42.771417° N, 122.976571° W; Estimated, Invalid coordinates (located outside county bounds).

Outcrop of blue schistose shale. Origin: N.

**C. L. Hitchcock 5028**

29 Jun 1939

with J. S. Martin

Herbarium: WS, Accession: 95688

Onagraceae

OREGON, U.S.A.

*Epilobium minutum* Lindl. ex Lehm.

HARNEY COUNTY:

Meadow 5 miles E. of Seneca on Bear Creek.

43.959695° N, 119.219639° W; Estimated

Origin: N.

**Rich Old s.n.**

19 Jun 1976

Herbarium: WS, Accession: 293736

Onagraceae OREGON, U.S.A.

*Epilobium minutum* Lindl. ex Lehm.

LANE COUNTY:

Castle Rock Trail.

Elev. 1500 feet

44.15167° N, 122.21083° W; Estimated

Duglas Fir forest (Lower montane). S. hill slope, dry gravelly loam in partial shade. Associated taxa: *Pseudotsuga taxifolia*, *Acer macrophyllum*, *Corylus californica*, *Vancouveria hexandra*, *Rhus*.  
Origin: N.

**L. E. Detling 2842** 3 Jun 1938

Herbarium: WS, Accession: 132547

Onagraceae OREGON, U.S.A.

*Epilobium minutum* Lindl. ex Lehm.

DOUGLAS COUNTY:

Bluffs of the Umpqua River (Mt. Nebo) opposite Roseburg.

Elev. 500 feet

43.66944° N, 124.20389° W; Estimated

With *Eriophyllum*, *Sedum*, and *Toxicodendron* on a rocky slope. Plants reddish; petals pink. Origin: N.

**Lincoln Constance 2960** 17 May 1942  
with Reed C. Rollins

Herbarium: WS, Accession: 160648

Onagraceae OREGON, U.S.A.

*Epilobium minutum* Lindl. ex Lehm.

LINN COUNTY:

Cascade Range, Willamette National Forest; along U.S. Hwy. 20 just west of Trout Creek Campground.

Elev. 376 meters

44.70833° N, 122.05417° W; T13S R4E S32; Estimated, Invalid coordinates (located outside county bounds).

In pumice road shoulder common. Associated taxa: *Holcus*, *Festuca*, *Vulpia*, *Galium*, *Cerastium*, *Mimulus*. Flowers white. Origin: N.

**Richard R. Halse 5047** 10 Jun 1996

Herbarium: WS, Accession: 351088

Onagraceae OREGON, U.S.A.

*Epilobium minutum* Lindl. ex Lehm.

JOSEPHINE COUNTY:

On serpentine road-fill 8 miles east of O'Brien on Happy Camp - Bolan Lake Road.

47.412373° N, 122.064708° W; Estimated, Invalid coordinates (located outside county bounds).

(Disturbed site) Origin: N.

**A. R. Kruckeberg 1954** 24 Jun 1950

Herbarium: WS, Accession: 199975

Onagraceae OREGON, U.S.A.

*Epilobium minutum* Lindl. ex Lehm.

JOSEPHINE COUNTY:

Caves Rd., Grayback Area, Siskiyou Mts.

Elev. 2200 feet

42.78694° N, 123.46861° W; T39S R6W S31; Estimated, Invalid coordinates (located outside county bounds).

On metavolcanic rocks, *Pseudotsuga-Quercus chrysolepis* for., Sheltered slope WSW35°. Origin: N.

**R. H. Whittaker SS34** 24 Jun 1949

Herbarium: WS, Accession: 192970

Onagraceae OREGON, U.S.A.

*Epilobium minutum* Lindl. ex Lehm.

JOSEPHINE COUNTY:

Caves Rd., Grayback Area, Siskiyou Mts.

Elev. 2200 feet

42.78694° N, 123.46861° W; T39S R6W S31; Estimated, Invalid coordinates (located outside county bounds).

On slate, *Lithocarpus-Arbutus*, open slope, SSW30°. Origin: N.

**R. H. Whittaker SS32** 23 Jun 1949

Herbarium: WS, Accession: 192968

Onagraceae OREGON, U.S.A.

*Epilobium minutum* Lindl. ex Lehm.

JOSEPHINE COUNTY:

On raw serpentine talus above Deer Creek, 1.8 mi. W. of Selma on Illinois River Road.

42.278795° N, 123.65013° W; Estimated

Origin: N.

**A. R. Kruckeberg 1829** 20 Jun 1950

Herbarium: WS, Accession: 199976

Onagraceae OREGON, U.S.A.

*Epilobium minutum* Lindl. ex Lehm.

HOOD RIVER COUNTY:

Along the Hood River.

45.704441° N, 121.506854° W; Estimated

Herbarium of Wilhelm N. Suksdorf (1850-1932) Origin: N.

**Wilhelm N. Suksdorf 213** 9 Jul 1892

Herbarium: WS, Accession: 118392

Onagraceae OREGON, U.S.A.

*Epilobium minutum* Lindl. ex Lehm.

WALLOWA COUNTY:

Wallowa Mountains. Along trail along East Fork of the Lostine River. (Above the confluence of East and West forks of the Lostine River)

45.196232° N, 117.352452° W; Estimated

Under the edges of rocks along moist cliff above the river. Origin: N.

**Larry Hufford 2453** 13 Jul 1997

Herbarium: WS, Accession: 370499

Onagraceae OREGON, U.S.A.

*Epilobium minutum* Lindl. ex Lehm.

JOSEPHINE COUNTY:

SW of Grant's Pass along Eight Dollar Road; 0.5 miles from the west end of the bridge over the Illinois River. Flat area between Josephine Creek and road.

42.243581° N, 123.684441° W; T38S R8W S30 NE¼; Estimated Rocky, open areas. Origin: N.

Larry Hufford 792 20 May 1995

Herbarium: WS, Accession: 354453

Onagraceae OREGON, U.S.A.

*Epilobium minutum* Lindl. ex Lehm.

CROOK COUNTY:

0.5 miles west of Dicks Bluff, off NF RD; Ochoco National Forest.

Elev. 1380 meters

44.37639° N, 120.126801° W; T12S R18E S9; Estimated Forest. Associated taxa: Pinus ponderosa, Pseudotsuga menziesii. Fls. white. Origin: N.

Elaine Joyal 109 27 Jul 1981

Herbarium: WS, Accession: 343204

Onagraceae OREGON, U.S.A.

*Epilobium minutum* Lindl. ex Lehm.

LAKE COUNTY:

Fremont-Winema National Forest. North Fork Sprague River at Forest Service Road 3411 crossing near Sandhill Campground.

Elev. 6087 ft.

42° 35.619' N, 120° 52.626' W; NAD 27

Damp grassy bench along river. Other plants; Pinus contorta, Artemisia arbuscula, Salix exigua, Juncus sp. White flowers. Phenology: Flowers. Origin: Native.

Don Knoke 482 1 Jul 2004

Herbarium: WTU, Accession: 368464

Onagraceae OREGON, U.S.A.

*Epilobium minutum* Lindl. ex Lehm.

JOSEPHINE COUNTY:

Over Siskiyou Mountains, southwest of Waldo.

Margin of spring, on old road. Phenology: Flowers. Origin: Native.

J. William Thompson 4631 7 Jun 1928

Herbarium: WTU, Accession: 24623JWT-A

Onagraceae OREGON, U.S.A.

*Epilobium minutum* Lindl. ex Lehm.

JOSEPHINE COUNTY:

Rough and Ready Creek.

Elev. 1400 ft.

T40S R8W S18; NAD 27, uncertainty 805 m., TRS2LL, Georef'd by Ben Legler

Level valley floor, coarse, rocky soil, moderate dry, full sun, yellow pine - Chaparral vegetation type, associated with Pinus ponderosa, quercus garryana, Ceanothus cuneatus, Cercocarpus betuloides. Phenology: Flowers. Origin: Native.

L. E. Detling 4698 6 May 1941

Herbarium: WTU, Accession: 200408

Onagraceae OREGON, U.S.A.

*Epilobium minutum* Lindl. ex Lehm.

CURRY COUNTY:

Rogue River Canyon, at Lone Tree Creek on Rogue River, 1 mile south of Illahe.

Dry ground. Phenology: Flowers & Fruits. Origin: Native.

William H. Baker 5300 30 Jun 1948

Herbarium: WTU, Accession: 129626

Onagraceae OREGON, U.S.A.

*Epilobium minutum* Lindl. ex Lehm.

CURRY COUNTY:

Rogue River Canyon, at Snyder Place along the Rogue River, near Big Bend northeast of Illahe.

Dry ground. Phenology: Flowers. Origin: Native.

William H. Baker 2585 27 Mar 1947

Herbarium: WTU, Accession: 129627

Onagraceae OREGON, U.S.A.

*Epilobium minutum* Lindl. ex Lehm.

CLACKAMAS COUNTY:

Near Eagle Creek.

Phenology: Fruits. Origin: Native.

Wilhelm N. Suksdorf 3330 15 Jun 1925

Herbarium: WTU, Accession: 270258

Onagraceae OREGON, U.S.A.

*Epilobium minutum* Lindl. ex Lehm.

GRANT COUNTY:

Along Fields' Creek, 17 miles southeast of Dayville.

Elev. 3400 ft.

T13S R28E S35; NAD 27, uncertainty 805 m., TRS2LL, Georef'd by Ben Legler

Open serpentine talus slopes. Flowers pinkish. Phenology: Flowers. Origin: Native.

Arthur Cronquist 7306 27 Jun 1953

Herbarium: WTU, Accession: 156761

Onagraceae OREGON, U.S.A.

*Epilobium minutum* Lindl. ex Lehm.

JOSEPHINE COUNTY:

Above Deer Creek, 1.8 miles west of Selma on Illinois River road.

On raw serpentine talus. Phenology: Fruits. Origin: Native.

A. R. Kruckeberg 1829 20 Jun 1950

Herbarium: WTU, Accession: 168439



Onagraceae OREGON, U.S.A.

*Epilobium minutum* Lindl. ex Lehm.

WHEELER COUNTY:

John Day River circa. 6 miles east of Unity.  
Basaltic cliffs. Corollas white, plants annual. Phenology: Flowers & Fruits. Origin: Native.

**C. L. Hitchcock 20544** 29 May 1955

Herbarium: WTU, Accession: 168135

Onagraceae OREGON, U.S.A.

*Epilobium minutum* Lindl. ex Lehm.

JOSEPHINE COUNTY:

Siskiyou National Forest; Serpentine Point, 11.2 miles northwest of intersection (4 miles south of Wonder) of Highway 199 and Road 354 (Onion Mountain Road).  
Elev. 4490 ft.

Quercus vaccinifolia-Arctostaphylos zone. On rocks. Annual, growing on rocks, flowers white. Phenology: Flowers. Origin: Native.

**Melinda F. Denton 3053** 5 Jul 1973

Herbarium: WTU, Accession: 259430

Onagraceae OREGON, U.S.A.

*Epilobium minutum* Lindl. ex Lehm.

JACKSON COUNTY:

Ragsdale Butte Lookout, ca. 12 miles northwest of Trail.  
Elev. 4400 ft.

Outcrop of blue schistose shale. Phenology: Flowers & Fruits. Origin: Native.

**C. L. Hitchcock 5028** 29 Jun 1939  
with J. S. Martin

Herbarium: WTU, Accession: 21222JW

Onagraceae OREGON, U.S.A.

*Epilobium minutum* Lindl. ex Lehm.

DOUGLAS COUNTY:

Bluffs of the Umpqua River (Mount Nebo) opposite Roseburg.  
Elev. 500 ft.

Bluffs, with Eriophyllum, Eriogonum, Sedum and Toxivodendron on a rocky slope. Plants reddish, petals pink. Phenology: Fruits. Origin: Native.

**Lincoln Constance 2960** 17 May 1942  
with Reed C. Rollins

Herbarium: WTU, Accession: 72132

Onagraceae OREGON, U.S.A.

*Epilobium minutum* Lindl. ex Lehm.

JOSEPHINE COUNTY:

8 miles east of O'Brien on Happy Camp-Bolan Lake Road.  
On serpentine road-fill, disturbed site. Phenology: Flowers & Fruits. Origin: Native.

**A. R. Kruckeberg 1954** 24 Jun 1950

Herbarium: WTU, Accession: 168440

Onagraceae OREGON, U.S.A.

*Epilobium minutum* Lindl. ex Lehm.

JOSEPHINE COUNTY:

Siskiyou National Forest, 12.6 miles west of intersection of Highway 199 and 3807 (road to Kalmiopsis Wilderness), on 3807.  
Elev. 3540 ft.

Woods of Pseudotsuga and Arctostaphylos, roadside bank, on bank. Common on bank, flowers white. Phenology: Fruits. Origin: Native.

**Melinda F. Denton 2356** 19 Jun 1973

Herbarium: WTU, Accession: 258875

Onagraceae OREGON, U.S.A.

*Epilobium minutum* Lindl. ex Lehm.

GRANT COUNTY:

Overlooking Fields' Creek, 17 miles southeast of Dayville.  
Elev. 3400 ft.

T13S R28E S35; NAD 27, uncertainty 805 m., TRS2LL, Georef'd by Ben Legler

Loose serpentine talus overlooking. Corolla pink. Phenology: Flowers. Origin: Native.

**Arthur Cronquist 7095** 6 Jun 1953

Herbarium: WTU, Accession: 156743

Onagraceae OREGON, U.S.A.

*Epilobium minutum* Lindl. ex Lehm.

MULTNOMAH COUNTY:

Portland.  
45.52361°, -122.675°; WGS 84, uncertainty 12756 m., GeoLocate, Georef'd by Maria Yousofian  
Phenology: Fruits. Origin: Native.

**M. W. Gorman s.n.** Jun 1989

Herbarium: WTU, Accession: 12624

Onagraceae OREGON, U.S.A.

*Epilobium minutum* Lindl. ex Lehm.

CLATSOP COUNTY:

Beach near Seaside.  
Phenology: Flowers & Fruits. Origin: Native.

**G. E. Morrill 88** 24 Jun 1933

Herbarium: WTU, Accession: 27741

Onagraceae OREGON, U.S.A.

*Epilobium minutum* Lindl. ex Lehm.

CLATSOP COUNTY:

Slopes just below top of Saddle Mountain.  
Steep gravelly open slopes. Phenology: Flowers & Fruits. Origin: Native.

**G. B. Rossbach 383** 24 Jun 1938  
with R. P. Rossbach

Herbarium: WTU, Accession: 96723

Onagraceae OREGON, U.S.A.

*Epilobium minutum* Lindl. ex Lehm.

CURRY COUNTY:

Rogue River Canyon, at Lone Tree Creek on Rogue River, 1 mile south of Illahe.

Dry ground. Phenology: Flowers & Fruits. Origin: Native.

**William H. Baker 5300** 30 Jun 1948

Herbarium: WTU, Accession: 301600

Onagraceae OREGON, U.S.A.

*Epilobium minutum* Lindl. ex Lehm.

JACKSON COUNTY:

Ragsdale Butte Lookout, ca. 12 miles northwest of Trail.

Elev. 4400 ft.

Outcrop of blue schistose shale. Phenology: Flowers & Fruits.

Origin: Native.

**C. L. Hitchcock 5028** 29 Jun 1939

with J. S. Martin

Herbarium: WTU, Accession: 53814

Onagraceae OREGON, U.S.A.

*Epilobium minutum* Lindl. ex Lehm.

CURRY COUNTY:

Siskiyou National Forest; 16.1 miles west of intersection of highway 199 and 3807, on 3807 in Babyfoot Lake Area (Botanical).

Elev. 4160-4460 ft.

Forest of *Castanopsis chrysophylla* var. *minor*, *Lithocarpus densiflorus*, *Pinus lambertiana*, *pinus attenuata*, *Pseudotsuga menziesii*, *Arctostaphylos*, and *Ceanothus*. Flowers pink, locally abundant, annual. Phenology: Flowers. Origin: Native.

**Melinda F. Denton 2307** 18 Jun 1973

Herbarium: WTU, Accession: 260029

Onagraceae OREGON, U.S.A.

*Epilobium minutum* Lindl. ex Lehm.

CLATSOP COUNTY:

Sugarloaf Mountain, about 5 miles southeast of Cannon Beach.

Elev. 2800 ft.

T4N R10W S1; NAD 27, uncertainty 805 m., TRS2LL, Georef'd by

Ben Legler

Peak is all logged-off except for small forest remnant at the base of the rocky (basalt) summit pinnacle. Open grassy "bald" on gentle slope at base of pinnacle, with *Trifolium*. Phenology: Flowers. Origin: Native.

**K. L. Chambers 3766** 11 Jun 1973

Herbarium: WTU, Accession: 263552

Onagraceae OREGON, U.S.A.

*Epilobium minutum* Lindl. ex Lehm.

JOSEPHINE COUNTY:

Pearsoll Peak Lookout and trail to lookout, Siskiyou National Forest.

Elev. 4500-5097 ft.

42° 17' 57" N, 123° 50' 47" W; T38S R10W S2; WGS 84, uncertainty 500 m., Digital map, Georef'd by John Bassett

Trail to lookout. Tiny annual, white flowers, rare. Phenology: Flowers. Origin: Native.

**Richard G. Olmstead 98-33** 28 Jun 1998

Herbarium: WTU, Accession: 345615

Onagraceae OREGON, U.S.A.

*Epilobium minutum* Lindl. ex Lehm.

LAKE COUNTY:

Fremont-Winema National Forest. 2.5 miles northeast of Deadhorse Lake. Along Forest Road 28 at Ring Corral Creek.

Elev. 6809 ft.

42° 35.242' N, 120° 44.489' W; NAD 27

Open wet meadow with *Ranunculus*, *Carex*, *Veratrum*, surrounded by *Pinus contorta*. Flowers light pink. Abundant among *Carex* in wet soil. Phenology: Flowers & Fruits. Origin: Native.

**Ben Legler 1829** 2 Jul 2004

with Sarah Gage, Wendy Gible, Robert Goff, Sharon Birks, Ken Davis

Herbarium: WTU, Accession: 367642

Onagraceae OREGON, U.S.A.

*Epilobium minutum* Lindl. ex Lehm.

LAKE COUNTY:

Fremont National Forest. 2 kilometers north of junction of Forest Road 29 and Forest Road 2901. East and west sides of road.

Elev. 7091 ft.

42° 42.588' N, 120° 48.185' W

Moist sub-alpine/montane park with *Pinus contorta*, *Populus tremuloides*, *Veratrum viride*, and shrubby *Artemisia*. Flowers white. Common in moist areas. Phenology: Flowers. Origin: Native.

**Cindy Spurgeon 04-12** 3 Jul 2004

with Maria Gerace, Ken Davis, Sharon Birks

Herbarium: WTU, Accession: 378669

Onagraceae OREGON, U.S.A.

*Epilobium minutum* Lindl. ex Lehm.

TILLAMOOK COUNTY:

Cascade Head TNC preserve.

Elev. 200 ft.

T6S R11W S15; NAD 27, uncertainty 805 m., TRS2LL, Georef'd by Ben Legler

Along deer trail, headwall creek, northwest-facing ravine, unstable old landslide. Pink flowers, annual. Phenology: Flowers & Fruits. Origin: Native.

**P. F. Zika 9756** 7 Jul 1986

Herbarium: WTU, Accession: 373197

Onagraceae OREGON, U.S.A.

*Epilobium minutum* Lindl. ex Lehm.

HARNEY COUNTY:

Steens Mountain. Kiger Gorge. 300 yards east of parking area.

Elev. 8939 ft.

42° 42.492' N, 118° 34.37' W; GST 84

Vertical rock cliffs with moist benches; north facing. Persistent snow fields on some of the benches. Locally common; white flowers. Phenology: Flowers. Origin: Native.

**Don Knoke 1380** 20 Jul 2007

Herbarium: WTU, Accession: 392299

Onagraceae

OREGON, U.S.A.

*Epilobium minutum* Lindl. ex Lehm.

HARNEY COUNTY:

Steens Mountain. Wild Horse Lake.  
Elev. 8400 ft.

42° 37.824' N, 118° 35.265' W  
Lake shore, moist, dominant species: Veratrum, Carex, grasses, meadow, bistort. White flowers, along lake margin; occasional. Phenology: Flowers & Fruits. Origin: Native.

**J. F. Smith 6978** 20 Jul 2007  
with Maria Gerace, Dan Paquette, Brianne Cohen, Ryan Miller, Valerie Soza

Herbarium: WTU, Accession: 395925

Onagraceae

OREGON, U.S.A.

*Epilobium minutum* Lindl. ex Lehm.

DESCHUTES COUNTY:

Road to Paulina Crater ~2-3 mi west of Paulina Lake at Sno-Park pullout.

Elev. 1701 m  
43.70624° N, 121.32766° W; GPS  
Open dry conifer forest. Pink flowers. Phenology: Flowers. Origin: Native.

**Sheila Olmstead 2013-12** 14 Jul 2013  
with R. Olmstead, Ruth Pelz, Regina Johnson, Doug Williams, Alex Harkness

Herbarium: WTU

Onagraceae

OREGON, U.S.A.

*Epilobium minutum* Lindl. ex Lehm.

WALLOWA COUNTY:

Wallowa-Whitman National Forest. Duck Lake swale.  
Elev. 6200 ft.

45° 5.67' N, 117° 0.396' W; NAD 27, uncertainty 15 m.  
Drainage swale below Duck Lake, seasonally wet. Bordered by upland meadow. White flowers. Phenology: Flowers & Fruits. Origin: Native.

**Suzanne Bagshaw 02-17** 20 Jul 2002

Herbarium: WTU, Accession: 360537

Onagraceae

WASHINGTON, U.S.A.

*Epilobium minutum* Lindl. ex Lehm.

CHELAN COUNTY:

Meadow Creek at Lake Chelan.  
T31N R18E S2; Invalid coordinates (located outside county bounds).  
South-facing grassland.

**C.T. Roche s.n.**

25 Jul 2001

Herbarium: BLMMD, Accession: 772



Onagraceae

WASHINGTON, U.S.A.

*Epilobium minutum* Lindl. ex Lehm.

COWLITZ COUNTY:

ca. Mount St. Helens National Volcanic Monument and vicinity, N side WA Rt. 504; drainage (valley) of the N Fork of Toutle River. West Cascade Range & Crest Ecoregion.

Elev. 2700-3200 ft.  
46° 15' N, 122° 15' W  
Volcanic ash and small rocks near small waterfall. Within eruption blast zone. Seepage slope, S facing, N side of road. Growing with Boykinia in wet soil. Rather common small herb with white flowers that age pink. Phenology: Fruits.

**Steven R. Hill 32834**  
with David S. Barrington

6 Aug 2000

Herbarium: CIC, Accession: 35104



Onagraceae

WASHINGTON, U.S.A.

*Epilobium minutum* Lindl. ex Lehm.

SKAGIT COUNTY:

8 miles south of Bellingham on Chukanut Drive.  
Open sand stone slope. Herb 1-3 dm tall, flower white to pink. Phenology: Flowers. Origin: Native.

**Ray Hoff 69**

14 May 1957

Herbarium: ID, Accession: 151194,  
Barcode: ID085534



Onagraceae

WASHINGTON, U.S.A.

*Epilobium minutum* Lindl. ex Lehm.

PEND OREILLE COUNTY:

Kaniksu N.F. Beside road through Pass Creek Pass.

Elev. 5600 ft.  
T38N R45W S17  
Many. Phenology: Flowers. Origin: Native.

**C. A. Wellner 248**

21 Jul 1974

Herbarium: ID, Accession: 127458,  
Barcode: ID085535



Onagraceae

WASHINGTON, U.S.A.

*Epilobium minutum* Lindl. ex Lehm.

FERRY COUNTY:  
Lamfoot Hill. East of Curlew Lake.  
Elev. 2500 ft.  
T37N R33E S9 SW NW  
Assoc.: Eleocharis palustris, Carex  
lanuginosa, Veronica  
anagallis-aquatica. Phenology:  
Flowers. Origin: Native.

**Ron & Joy Mastrogiuseppe 6133**

8 Jul 1991

Herbarium: ID, Accession: 124812,  
Barcode: ID085536



Onagraceae

WASHINGTON, U.S.A.

*Epilobium minutum* Lindl. ex Lehm.

SKAMANIA COUNTY:  
Cape Horn.  
Phenology: Flowers. Origin: Native.

**Wilhelm N. Suksdorf 11527**

11 Aug 1923

Herbarium: ID, Accession: 65910,  
Barcode: ID085616



Onagraceae

WASHINGTON, U.S.A.

*Epilobium minutum* Lindl. ex Lehm.

FERRY COUNTY:  
Lamefoot Hill above Curlew Lake. On  
west side of Wolf Creek Road.  
Elev. 2800 ft.  
T37N R33E S4 NW  
Open forest. Assoc.: Pseudotsuga  
menziesii, Pinus ponderosa, Populus  
tremuloides, Pinus contorta.  
Phenology: Flowers and Fruits. Origin:  
Native.

**Ron & Joy Mastrogiuseppe 6506**

1 Sep 1991

Herbarium: ID, Accession: 124804,  
Barcode: ID085609



Onagraceae

WASHINGTON, U.S.A.

*Epilobium minutum* Lindl. ex Lehm.

KLICKITAT COUNTY:  
Husum.  
Phenology: Fertile. Origin: Native.

**Wilhelm N. Suksdorf 11882**

5 Jun 1925

Herbarium: ID, Accession: 65912,  
Barcode: ID085618



Onagraceae

WASHINGTON, U.S.A.

*Epilobium minutum* Lindl. ex Lehm.

STEVENS COUNTY:  
None given.  
Elev. 3000 ft.  
T38N R40E S20 SENE  
Slope 15%; shallow soil over bedrock;  
open W facing slope; with Pinus  
ponderosa; Pseudotsuga menziesii,  
Sedum lanceolatum, Selaginella  
wallacei, Heuchera cylindrica, Collinsia  
parviflora. Locally common. Phenology:  
Flowers. Origin: Native.

**L. Swartz 312**

15 Jun 1996

Herbarium: ID, Accession: 115737,  
Barcode: ID085610



Onagraceae

WASHINGTON, U.S.A.

*Epilobium minutum* Lindl. ex Lehm.

SKAMANIA COUNTY:  
Wind River Nursery, Columbia National Forest.  
Cabinet number 112.

**Edgar L. Evinger s.n.**

18 Jun 1928

Herbarium: OSC, Catalog: OSC31717

Onagraceae

WASHINGTON, U.S.A.

*Epilobium minutum* Lindl. ex Lehm.

SKAMANIA COUNTY:  
Cape Horn.  
Dupl. det. P.A. Munz 1946; cabinet number 112.

**Wilhelm N. Suksdorf 11527**

11 Aug 1923

Herbarium: OSC, Catalog: ORE45851

Onagraceae WASHINGTON, U.S.A.

*Epilobium minutum* Lindl. ex Lehm.

SKAMANIA COUNTY:  
Cape Horn.  
Dupl. det. P.A. Munz, 1946; cabinet number 112.

**Wilhelm N. Suksdorf 11527** 11 Aug 1923  
Herbarium: OSC, Catalog: OSC145337

Onagraceae WASHINGTON, U.S.A.

*Epilobium minutum* Lindl. ex Lehm.

KLICKITAT COUNTY:  
Husum.  
Dupl. det. P.A. Munz 1946; cabinet number 112.

**Wilhelm N. Suksdorf 11882** 5 Jun 1925  
Herbarium: OSC, Catalog: OSC145339

Onagraceae WASHINGTON, U.S.A.

*Epilobium minutum* Lindl. ex Lehm.

KLICKITAT COUNTY:  
Bingen.  
Dupl. det. P.A. Munz 1946; cabinet number 112.

**Wilhelm N. Suksdorf 11857** 9 Jun 1925  
Herbarium: OSC, Catalog: OSC145351

Onagraceae WASHINGTON, U.S.A.

*Epilobium minutum* Lindl. ex Lehm.

KLICKITAT COUNTY:  
in forests near Husum.  
Cabinet number 112.

**Wilhelm N. Suksdorf 2757** 15 Jun 1894  
Herbarium: OSC, Catalog: OSC155097

Onagraceae WASHINGTON, U.S.A.

*Epilobium minutum* Lindl. ex Lehm.

PIERCE COUNTY:  
Mt. St. Helens National Volcanic Mon.,  
Ape Cave.  
Phenology: Fertile.

**Sister Angela s.n.**

2 Aug 1977  
Herbarium: PLU, Accession: 3305



Onagraceae WASHINGTON, U.S.A.

*Epilobium minutum* Lindl. ex Lehm.

SKAMANIA COUNTY:  
G.P.N. Forest. Little Huckleberry Mt.  
Phenology: Flowers.

**Sister Angela s.n.**

3 Jun 1978  
Herbarium: PLU, Accession: 3306



Onagraceae WASHINGTON, U.S.A.

*Epilobium minutum* Lindl. ex Lehm.

PIERCE COUNTY:  
Steilacoom Lake.

**Gordon D. Alcorn s.n.**

25 Aug 1959  
Herbarium: PSM, Accession: 4313



Onagraceae WASHINGTON, U.S.A.

*Epilobium minutum* Lindl. ex Lehm.

CHELAN COUNTY:  
Wenatchee Forest.  
Elev. 4000 ft.  
T26N R15E S34  
Slope: 0; soil: moist springy spot; type:  
open burn; density; 0.1.

**F. B. Lenzie 361**

20 1918  
Herbarium: REED, Accession: 2906



Onagraceae WASHINGTON, U.S.A.

*Epilobium minutum* Lindl. ex Lehm.

STEVENS COUNTY:

Western Colville National Forest and Vicinity: Meadow Creek Drainage: lone Hill, ca 5 air mi S of Spirit along Forest Road 1728. Elev. 3300 ft. 48.7503° N, 117.64° W; T38N R41E S33 NW1/4 of NW1/4 Rocky and open hill tops and south slopes; ponderosa pine/pinegrass and Douglas fir. Phenology: Flowering.

**Jean Wood 1501** 27 Jun 1995  
Herbarium: RM

Onagraceae WASHINGTON, U.S.A.

*Epilobium minutum* Lindl. ex Lehm.

STEVENS COUNTY:

Western Colville National Forest and Vicinity: Dry Creek Ridge, ca 8 air mi W of Chewelah, SW of Dry Creek Road. Elev. 2300-2900 ft. 48.2866° N, 117.833° W; T32N R39E S12 SW1/4; also NW1/4 and SE1/4 S13 Mixed Douglas fir forest with rocky ridge and outcrops; small lake, some parts heavily logged; some open field with wet areas. Phenology: Flowering.

**Jean Wood 1659b** 29 Jun 1995  
Herbarium: RM

Onagraceae WASHINGTON, U.S.A.

*Epilobium minutum* Lindl. ex Lehm.

STEVENS COUNTY:

Western Colville National Forest and Vicinity: Flat Creek drainage NW of Elbow Lake, ca 10 air mi NE of Orient; along Forest Road 460 from Forest Road 15. Elev. 3500-4000 ft. 48.9506° N, 118.0114° W; T40N R38E S20 NE1/4 Rock outcrops with south and east exposure; open areas surrounded by cool Douglas fir forest. Phenology: Flowering.

**Jean Wood 1832** 1 Jul 1995  
Herbarium: RM

Onagraceae WASHINGTON, U.S.A.

*Epilobium minutum* Lindl. ex Lehm.

STEVENS COUNTY:

Western Colville National Forest and Vicinity: Flat Creek drainage NW of Elbow Lake, ca 10 air mi NE of Orient; along Forest Road 460 from Forest Road 15. Elev. 3500-4000 ft. 48.9506° N, 118.0114° W; T40N R38E S20 NE1/4 Rock outcrops with south and east exposure; open areas surrounded by cool Douglas fir forest. Phenology: Fruiting.

**Jean Wood 1852** 1 Jul 1995  
Herbarium: RM

Onagraceae WASHINGTON, U.S.A.

*Epilobium minutum* Lindl. ex Lehm.

FERRY COUNTY:

Western Colville National Forest and Vicinity: Kettle Range: Kettle River Drainage: east end of Grouse Mountain, ca 5 air mi NNW of Orient along Forest Road 150. Elev. 3500-4000 ft. 48.9363° N, 118.2523° W; T40N R36E S28 N1/2 Mixed forest of cedar/spruce/subalpine fir; south facing rock outcrops and clearings with Douglas fir and pinegrass. Phenology: Flowering.

**Jean Wood 2074** 5 Jul 1995  
Herbarium: RM

Onagraceae WASHINGTON, U.S.A.

*Epilobium minutum* Lindl. ex Lehm.

STEVENS COUNTY:

Western Colville National Forest and Vicinity: Mount Rogers, ca 13 air mi NE of Colville; loop trail to summit from Forest Road 620. Elev. 4700-5557 ft. 48.7216° N, 117.764° W; T37N R40E S9 NE1/4; also NW1/4 S10 Small seeps, springs and lakes; rocky balds and outcrops; mixed forest with subalpine fir, spruce, larch, and cedar. Phenology: Flowering.

**Jean Wood 2454** 15 Jul 1995  
Herbarium: RM

Onagraceae WASHINGTON, U.S.A.

*Epilobium minutum* Lindl. ex Lehm.

FERRY COUNTY:

Western Colville National Forest and Vicinity: Kettle Crest Trail and Old Stage Road, ca 6 air mi N of Sherman Pass; from trailhead on Albion Hill Road. Elev. 5400-6486 ft. 48.7359° N, 118.4713° W; T37N R34E S2; also S11, S12; also S13; T38N R34E S35 South aspect sagebrush balds with scattered large Douglas fir; subalpine fir/lodgepole pine forest with large 1 year-old burn areas. Phenology: Fruiting.

**Jean Wood 3272** 10 Aug 1995  
Herbarium: RM

Onagraceae WASHINGTON, U.S.A.

*Epilobium minutum* Lindl. ex Lehm.

FERRY COUNTY:

Western Colville National Forest and Vicinity: Kettle Crest: north end of Kettle Crest Trail, ca 9 air mi SE of Curlew. Elev. 4700-5400 ft. 48.8647° N, 118.4056° W; T39N R35E S20 SE1/4; also S29, E1/2 S31; also NW1/4 S32 Rock outcrops with small seeps, south facing open area; mixed forest with mature ponderosa pine/larch; lodgepole pine/subalpine fir at higher elevations. Phenology: Fruiting.

**Jean Wood 3346** 12 Aug 1995  
Herbarium: RM

Onagraceae WASHINGTON, U.S.A.

*Epilobium minutum* Lindl. ex Lehm.

FERRY COUNTY:

Western Colville National Forest and Vicinity: Lake Ellen, ca 16 air mi WSW of Colville.

Elev. 2200-2400 ft.

48.5032° N, 118.2486° W; T35N R36E S26 W1/2

Mountainside above east end of lake and campground; granite balds with fingers of mixed forest. Phenology: Flowering and Fruiting.

Jean Wood 5702 2 Jul 1996

Herbarium: RM

Onagraceae WASHINGTON, U.S.A.

*Epilobium minutum* Lindl. ex Lehm.

STEVENS COUNTY:

Western Colville National Forest and Vicinity: Trombetta Canyon, ca 2 air mi S of Northport on Fivemile Creek.

Elev. 1950 ft.

48.8998° N, 117.764° W; T39N R40E S9 South1/2; also SW1/4

S15 and SE1/4 S16, SW1/4 S16; also NW1/4 S16

Homestead meadow and creek. Phenology: Flowering.

Jean Wood 6099 with Linda Swartz 6 Jul 1996

Herbarium: RM

Onagraceae WASHINGTON, U.S.A.

*Epilobium minutum* Lindl. ex Lehm.

FERRY COUNTY:

Western Colville National Forest and Vicinity: Davis Lake, ca 11 air mi NW of Kettle Falls.

Elev. 4500 ft.

48.7359° N, 118.2304° W; T37N R36E S3 NW1/4

Mixed forest surrounding lake. Phenology: Flowering and Fruiting.

Jean Wood 7566 with K. Ahlenslager, L. Swartz and J. Nisbet 13 Aug 1996

Herbarium: RM

Onagraceae WASHINGTON, U.S.A.

*Epilobium minutum* Lindl. ex Lehm.

COLUMBIA COUNTY:

Umatilla National Forest and Vicinity: east side of Chase Mountain from North Fork Touchet River, 0.5-1.5 air mi SW of Middle Point Ridge Trail.

Elev. 4600 ft.

46° 7' 56.8" N, 117° 48' 32.4" W; GPS Reading; T8N R40E

S33; GPS Reading

Scab area. Phenology: Flowering and Fruiting.

Ronald L. Hartman 71070 with Heather Bradtke 8 Jun 2001

Herbarium: RM

Onagraceae WASHINGTON, U.S.A.

*Epilobium minutum* Lindl. ex Lehm.

SNOHOMISH COUNTY:

Buck Creek campground, 23 miles northeast of Darrington, Mount Baker National Forest. Cascade Mountains. Suiattle River drainage.

Elev. 1150 ft.

Rocky soil, Fir forest veg. type, southeast slope. Phenology: Flowers & Fruits.

Wm Rodgers 102

22 Jul 1969

Herbarium: WCW, Accession: 5211



Onagraceae WASHINGTON, U.S.A.

*Epilobium minutum* Lindl. ex Lehm.

KLICKITAT COUNTY:

Along Columbia River near Bingen. Base of cliffs. Phenology: Flowers.

J. William Thompson 11411

27 Apr 1933

Herbarium: WCW, Accession: 7632



Onagraceae WASHINGTON, U.S.A.

*Epilobium minutum* Lindl. ex Lehm.

KLICKITAT COUNTY:

Trout Lake Valley.

45.93528° N, 121.47778° W; Estimated

Herbarium of Wilhelm N. Suksdorf. Origin: N.

Wilhelm N. Suksdorf 9812 19 Jun 1897

Herbarium: WS, Accession: 118115

Onagraceae WASHINGTON, U.S.A.

*Epilobium minutum* Lindl. ex Lehm.

KLICKITAT COUNTY:

Bridge at H. Fiene's Farm, Trout Lake Valley.

45.93528° N, 121.47778° W; Estimated

Herbarium of Wilhelm N. Suksdorf. Origin: N.

Wilhelm N. Suksdorf 9722 20 Jun 1890

Herbarium: WS, Accession: 118042

Onagraceae WASHINGTON, U.S.A.

*Epilobium minutum* Lindl. ex Lehm.

KLICKITAT COUNTY:

Bingen.

45.715° N, 121.46333° W; Estimated  
Garden. Herbarium of Wilhelm N. Suksdorf. Origin: N.

**Wilhelm N. Suksdorf 18825** 15 Jul 1921  
Herbarium: WS, Accession: 141372

Onagraceae WASHINGTON, U.S.A.

*Epilobium minutum* Lindl. ex Lehm.

WHATCOM COUNTY:

North Fork, Nooksack River.

48.81441° N, 122.205097° W; Estimated  
Herbarium of Wilhelm N. Suksdorf. Origin: N.

**Wilhelm N. Suksdorf 9731** 27 Jul 1890  
Herbarium: WS, Accession: 118047

Onagraceae WASHINGTON, U.S.A.

*Epilobium minutum* Lindl. ex Lehm.

WHATCOM COUNTY:

Padden Lake.

48.705° N, 122.46167° W; Estimated  
Herbarium of Wilhelm N. Suksdorf. Origin: N.

**Wilhelm N. Suksdorf 9725** 5 Jul 1890  
Herbarium: WS, Accession: 118038

Onagraceae WASHINGTON, U.S.A.

*Epilobium minutum* Lindl. ex Lehm.

KLICKITAT COUNTY:

Bingen.

45.715° N, 121.46333° W; Estimated  
Garden. A few plants appeared among plants brought from Mt.  
Adams in 1917. Herbarium of Wilhelm N. Suksdorf. Origin: N.

**Wilhelm N. Suksdorf 10098** 17 Jul 1918  
Herbarium: WS, Accession: 118114

Onagraceae WASHINGTON, U.S.A.

*Epilobium minutum* Lindl. ex Lehm.

ISLAND COUNTY:

Deception Pass Park, Whidbey Island.

48.29278° N, 122.675° W; Estimated  
Outcrop. Origin: N.

**Harold W. Smith 1326** 15 Jul 1936  
Herbarium: WS, Accession: 84559

Onagraceae WASHINGTON, U.S.A.

*Epilobium minutum* Lindl. ex Lehm.

CLALLAM COUNTY:

Sequim.

48.07972° N, 123.10056° W; Estimated  
No original determination. No collection date. Herbarium of Charles  
Vancouver Piper. Origin: N.

**J. M. Grant 764** Herbarium: WS, Accession: 94966

Onagraceae WASHINGTON, U.S.A.

*Epilobium minutum* Lindl. ex Lehm.

SKAMANIA COUNTY:

Cape Horn.

45.57278° N, 122.19389° W; Estimated  
Herbarium of Wilhelm N. Suksdorf. Origin: N.

**Wilhelm N. Suksdorf 9771** 20 Aug 1894  
Herbarium: WS, Accession: 118008

Onagraceae WASHINGTON, U.S.A.

*Epilobium minutum* Lindl. ex Lehm.

FERRY COUNTY:

Kettle Range. Colville National Forest. Thirteen Mile Area. Near  
USFS Road 600.

Elev. 4400 feet  
48.88333° N, 118.76667° W; T35N R34E S22 SW¼; Estimated  
Rock outcrops and roadsides with *Pseudotsuga menziesii* and *Pinus*  
*ponderosa*. Origin: N.

**P. M. Peterson 4359** 8 Jun 1986  
with C. R. Annable

Herbarium: WS, Accession: 305244

Onagraceae WASHINGTON, U.S.A.

*Epilobium minutum* Lindl. ex Lehm.

JEFFERSON, CHEHALIS, THURSTON COUNTY:

Gravel bar 4 mi above lake.

Estimated  
Gravel bar. Poisoned: Mercuric Chloride. Origin: N.

**Henry S. Conard 207** 28 Jun 1902  
Herbarium: WS, Accession: 16069

Onagraceae WASHINGTON, U.S.A.

*Epilobium minutum* Lindl. ex Lehm.

Dry hillsides of Touchet Riv.

47.10444° N, 122.5775° W; Estimated  
Dry hillsides. Poisoned: Mercuric Chloride. No county of collection  
provided on label. Origin: N.

**Robt. M. Horner 290** 23 Jun 1897  
Herbarium: WS, Accession: 16116

Onagraceae WASHINGTON, U.S.A.

*Epilobium minutum* Lindl. ex Lehm.

KITTITAS COUNTY:

Mt. Stuart, Cascades.

47.68861° N, 121.94722° W; Estimated, Invalid coordinates  
(located outside county bounds).  
Origin: N.

**A. D. E. Elmer s.n.** Aug 1898  
Herbarium: WS, Accession: 16118



Onagraceae WASHINGTON, U.S.A.

*Epilobium minutum* Lindl. ex Lehm.

KLICKITAT COUNTY:

Bingen.

45.715° N, 121.46333° W; Estimated  
Herbarium of Wilhelm N. Suksdorf (1850-1932) Origin: N.

**Wilhelm N. Suksdorf 9742** 4 May 1892  
Herbarium: WS, Accession: 118039

Onagraceae WASHINGTON, U.S.A.

*Epilobium minutum* Lindl. ex Lehm.

KITTITAS, CHELAN, KING COUNTY:

In and near the Cascade Mountains.

47.61028° N, 121.42556° W; Estimated, Misleading coordinates.  
Not a lot of information given on original label. Origin: N.

**G. R. Vasey s.n.** 1889  
Herbarium: WS, Accession: 16088

Onagraceae WASHINGTON, U.S.A.

*Epilobium minutum* Lindl. ex Lehm.

WHATCOM COUNTY:

Skookum Creek, Barron.

48.671059° N, 122.141562° W; Estimated  
Gravelly bank. Origin: N.

**W. C. Muenscher 10205** 13 Jul 1939  
Herbarium: WS, Accession: 100283

Onagraceae WASHINGTON, U.S.A.

*Epilobium minutum* Lindl. ex Lehm.

COWLITZ COUNTY:

Kalama.

46.00861° N, 122.84333° W; Estimated  
Poisoned: Mercuric Chloride. Origin: N.

**L. L. Goodwin 33** 2 Jul 1903  
Herbarium: WS, Accession: 15854

Onagraceae WASHINGTON, U.S.A.

*Epilobium minutum* Lindl. ex Lehm.

WALLA WALLA COUNTY:

Kooskooskie.

46.01028° N, 118.11917° W; Estimated  
Origin: N.

**Ernest Booth s.n.** 21 Jun 1942  
Herbarium: WS, Accession: 176486

Onagraceae WASHINGTON, U.S.A.

*Epilobium minutum* Lindl. ex Lehm.

CHEHALIS COUNTY:

Quinault.

47.46722° N, 123.84417° W; Estimated  
Gravelly bank of lake, 4 ft. above water. Poisoned: Mercuric Chloride. Origin: N.

**Henry S. Conard 319** 12 Jul 1902  
Herbarium: WS, Accession: 16070

Onagraceae WASHINGTON, U.S.A.

*Epilobium minutum* Lindl. ex Lehm.

KLICKITAT COUNTY:

In a clearing near Cook's Place, Bingen.

45.715° N, 121.46333° W; Estimated  
Herbarium of Wilhelm N. Suksdorf (1850-1932) Origin: N.

**Wilhelm N. Suksdorf 5690** 29 Jun 1906  
Herbarium: WS, Accession: 118321

Onagraceae WASHINGTON, U.S.A.

*Epilobium minutum* Lindl. ex Lehm.

KLICKITAT COUNTY:

Stadelmann's Farm, Trout Lake Valley.

45.93528° N, 121.47778° W; Estimated  
Herbarium of Wilhelm N. Suksdorf (1850-1932) Origin: N.

**Wilhelm N. Suksdorf 9808** 18 Jun 1897  
Herbarium: WS, Accession: 118326

Onagraceae WASHINGTON, U.S.A.

*Epilobium minutum* Lindl. ex Lehm.

CLALLAM COUNTY:

La Push.

47.90889° N, 124.63528° W; Estimated  
Gravelly bluff above the sea. Poisoned: Mercuric Chloride. Origin: N.

**H. St. John 5412** 26 Aug 1925  
with C. Schweinfurth  
Herbarium: WS, Accession: 41281

Onagraceae WASHINGTON, U.S.A.

*Epilobium minutum* Lindl. ex Lehm.

KLICKITAT COUNTY:

Near Miles' Farm, Rattlesnake Creek.

45.797164° N, 121.483609° W; Estimated  
Herbarium of Wilhelm N. Suksdorf (1850-1932) Origin: N.

**Wilhelm N. Suksdorf 7522** 4 Jun 1912  
Herbarium: WS, Accession: 146559

Onagraceae WASHINGTON, U.S.A.

*Epilobium minutum* Lindl. ex Lehm.

CLALLAM COUNTY:

Macah Bay.

48.31944° N, 124.67417° W; Estimated  
Crevice of boulder along beach, above high tide. Origin: N.

**H. T. Rogers 812** 22 Jun 1941  
Herbarium: WS, Accession: 151065

Onagraceae WASHINGTON, U.S.A.

*Epilobium minutum* Lindl. ex Lehm.

COLUMBIA COUNTY:

Weaha (Wenaha?) Forest Reserve. Tallow Flat.  
46.21083° N, 117.745° W; T9N R40E; Estimated  
Rocky hillsides. Origin: N.

**H. T. Darlington 306** 27 Jun 1913

Herbarium: WS, Accession: 49948

Onagraceae WASHINGTON, U.S.A.

*Epilobium minutum* Lindl. ex Lehm.

CHELAN COUNTY:

2 miles below Chiwaukum.  
47.661611° N, 120.73472° W; Estimated  
Peridotite slide. Buds pink, fls. whitish. Origin: N.

**H. St. John 9434** 19 May 1928  
with W. W. Engleston, R. G. Beals, F. Warren

Herbarium: WS, Accession: 64631

Onagraceae WASHINGTON, U.S.A.

*Epilobium minutum* Lindl. ex Lehm.

KLICKITAT COUNTY:

Between Falcon Valley and Rattlesnake Creek.  
45.797164° N, 121.483609° W; Estimated  
Herbarium of Wilhelm N. Suksdorf (1850-1932) Origin: N.

**Wilhelm N. Suksdorf 7519** 4 Jun 1912

Herbarium: WS, Accession: 118389

Onagraceae WASHINGTON, U.S.A.

*Epilobium minutum* Lindl. ex Lehm.

WHITMAN COUNTY:

Rock Lake.  
Elev. 1800 feet  
47.18444° N, 117.68111° W; Estimated  
Poisoned: Mercuric Chloride. Origin: N.

**J. H. Sandberg 109** 30 May 1893  
with J. B. Leiberger

Herbarium: WS, Accession: 16119

Onagraceae WASHINGTON, U.S.A.

*Epilobium minutum* Lindl. ex Lehm.

PEND OREILLE COUNTY:

Near Monument Barbey on disturbed areas.  
Elev. 1900 feet  
46.60889° N, 118.55° W; T40N R43E WM S23; Estimated, Invalid  
coordinates (located outside county bounds).  
Douglas fir. Origin: N.

**Earle F. Layser 153** 12 Jun 1967

Herbarium: WS, Accession: 262968

Onagraceae WASHINGTON, U.S.A.

*Epilobium minutum* Lindl. ex Lehm.

SAN JUAN COUNTY:

Stuart Island.  
48.67917° N, 123.21056° W; Estimated  
Dry ground. Poisoned: Mercuric Chloride. Origin: N.

**W. H. Lawrence 2** Jun 1904

Herbarium: WS, Accession: 16065

Onagraceae WASHINGTON, U.S.A.

*Epilobium minutum* Lindl. ex Lehm.

SNOHOMISH COUNTY:

Silverton.  
48.07861° N, 121.56583° W; Estimated  
Poisoned: Mercuric Chloride. No month or day of collection provided  
on original label. Origin: N.

**Mrs. L. A. Bouck(?) 20b** 1899

Herbarium: WS, Accession: 16117

Onagraceae WASHINGTON, U.S.A.

*Epilobium minutum* Lindl. ex Lehm.

CHELAN COUNTY:

Alpine slopes of Three Brothers.  
Elev. 5000 feet  
47.43083° N, 120.75861° W; Estimated  
Alpine slopes. Origin: N.

**J. William Thompson 10746** 21 Jun 1934

Herbarium: WS, Accession: 93406

Onagraceae WASHINGTON, U.S.A.

*Epilobium minutum* Lindl. ex Lehm.

KLICKITAT COUNTY:

West county.  
45.81722° N, 121.15139° W; Estimated  
Herbarium of Wilhelm N. Suksdorf (1850-1932) Origin: N.

**Wilhelm N. Suksdorf 81** 13 Apr 1892

Herbarium: WS, Accession: 16110

Onagraceae WASHINGTON, U.S.A.

*Epilobium minutum* Lindl. ex Lehm.

KLICKITAT COUNTY:

W. county.  
45.81722° N, 121.15139° W; Estimated  
Rocky hillsides. Herbarium of Wilhelm N. Suksdorf (1850-1932)  
Origin: N.

**Wilhelm N. Suksdorf 81B** 13 Apr 1892

Herbarium: WS, Accession: 118064

Onagraceae WASHINGTON, U.S.A.

*Epilobium minutum* Lindl. ex Lehm.

KLICKITAT COUNTY:

Bingen.

45.715° N, 121.46333° W; Estimated  
Bottomlands. Herbarium of Wilhelm N. Suksdorf (1850-1932) Origin: N.

**Wilhelm N. Suksdorf 9775** 17 Jun 1895  
Herbarium: WS, Accession: 118040

Onagraceae WASHINGTON, U.S.A.

*Epilobium minutum* Lindl. ex Lehm.

KLICKITAT COUNTY:

Near Miles' Farm, Rattlesnake Creek.

45.797164° N, 121.483609° W; Estimated  
Herbarium of Wilhelm N. Suksdorf (1850-1932) Origin: N.

**Wilhelm N. Suksdorf 7522B** 4 Jun 1912  
Herbarium: WS, Accession: 118404

Onagraceae WASHINGTON, U.S.A.

*Epilobium minutum* Lindl. ex Lehm.

KLICKITAT COUNTY:

Dry clearings near Laurel. Falcon Valley.

45.94417° N, 121.37889° W; Estimated  
Herbarium of Wilhelm N. Suksdorf (1850-1932) Origin: N.

**Wilhelm N. Suksdorf 11473** 26 Jun 1923  
Herbarium: WS, Accession: 142280

Onagraceae WASHINGTON, U.S.A.

*Epilobium minutum* Lindl. ex Lehm.

SKAMANIA COUNTY:

Dog Creek.

45.710936° N, 121.671067° W; Estimated  
Herbarium of Wilhelm N. Suksdorf (1850-1932) Origin: N.

**Wilhelm N. Suksdorf 10723** 11 May 1921  
Herbarium: WS, Accession: 118327

Onagraceae WASHINGTON, U.S.A.

*Epilobium minutum* Lindl. ex Lehm.

SKAMANIA COUNTY:

Cape Horn.

45.57278° N, 122.19389° W; Estimated  
Herbarium of Wilhelm N. Suksdorf (1850-1932) Origin: N.

**Wilhelm N. Suksdorf 11527** 11 Aug 1923  
Herbarium: WS, Accession: 141409

Onagraceae WASHINGTON, U.S.A.

*Epilobium minutum* Lindl. ex Lehm.

SKAMANIA COUNTY:

Mountains at Lower Cascades.

46.094399° N, 121.907507° W; Estimated  
Herbarium of Wilhelm N. Suksdorf (1850-1932) Origin: N.

**Wilhelm N. Suksdorf 9711** 30 May 1886  
Herbarium: WS, Accession: 118325

Onagraceae WASHINGTON, U.S.A.

*Epilobium minutum* Lindl. ex Lehm.

SKAMANIA COUNTY:

Chenoweth.

45.62778° N, 121.24222° W; Estimated, Invalid coordinates  
(located outside county bounds).  
Herbarium of Wilhelm N. Suksdorf (1850-1932) Origin: N.

**Wilhelm N. Suksdorf 9744** 16 Jun 1892  
Herbarium: WS, Accession: 118113

Onagraceae WASHINGTON, U.S.A.

*Epilobium minutum* Lindl. ex Lehm.

SKAMANIA COUNTY:

Bluff above Butterfly Lake.

47.91889° N, 123.75833° W; Estimated, Invalid coordinates  
(located outside county bounds).  
Herbarium of Wilhelm N. Suksdorf (1850-1932) Origin: N.

**Wilhelm N. Suksdorf 9736** 10 Jul 1891  
Herbarium: WS, Accession: 118116

Onagraceae WASHINGTON, U.S.A.

*Epilobium minutum* Lindl. ex Lehm.

GARFIELD COUNTY:

Umatilla National Forest, south facing slope above Tucannon  
Campground.

Elev. 900-1250 meters  
46° N, 117° E; T9N R41E S21 SE¼ S17 SE¼; Field measured,  
Invalid coordinates (located outside county bounds).

Mostly open slopes with rock outcrops and Ponderosa pine on  
eastern exposures. Growing on open, rocky slopes. Small white  
flowers. Annual. Origin: N.

**Richard G. Olmstead 97-45** 27 Jun 1997  
Herbarium: WS, Accession: 352645

Onagraceae WASHINGTON, U.S.A.

*Epilobium minutum* Lindl. ex Lehm.

YAKIMA COUNTY:

Meek's Table s of Naches.

46.73111° N, 120.69833° W; Estimated  
With *Artemisia rigida* & *Eriogonum thymoides*. Origin: N.

**R. F. Daubenmire 6062** 8 Jun 1960  
Herbarium: WS, Accession: 244135

Onagraceae WASHINGTON, U.S.A.

*Epilobium minutum* Lindl. ex Lehm.

Mt. Hamilton.

Elev. 1500 feet  
48.52167° N, 121.98806° W; Estimated  
Grassy slopes. No county given. Origin: N.

**M. W. Gorman 4574** 7 Jun 1919  
Herbarium: WS, Accession: 94992

Onagraceae WASHINGTON, U.S.A.

*Epilobium minutum* Lindl. ex Lehm.

COLUMBIA COUNTY:

Robinson Fk Rd along 26-35 line.

Elev. 2400 feet

46.29167° N, 118.02556° W; T9N R39E S26-34 line; Estimated  
Moist creek edge. Museum of Natural History, Walla Walla College.  
Origin: N.

**A. E. Grable 5607**

3 Jun 1974

Herbarium: WS, Accession: 325745

Onagraceae

WASHINGTON, U.S.A.

*Epilobium minutum* Lindl. ex Lehm.

CHELAN COUNTY:

Mt. Ingalls, Mt. Stuart Dist.

Elev. 1000 meters

47.68861° N, 121.94722° W; Estimated, Invalid coordinates  
(located outside county bounds).  
In open woods. Not common. Origin: N.

**Walter J. Eyerdam s.n.**

4 Jul 1937

Herbarium: WS, Accession: 127800

Onagraceae

WASHINGTON, U.S.A.

*Epilobium minutum* Lindl. ex Lehm.

KLICKITAT COUNTY:

Columbia River.

47.30778° N, 120.08167° W; Estimated, Invalid coordinates  
(located outside county bounds).

Hillsides. Herbarium of Wilhelm N. Suksdorf (1850-1932) Origin: N.

**Wilhelm N. Suksdorf 81**

Jun 1881

Herbarium: WS, Accession: 118062

Onagraceae

WASHINGTON, U.S.A.

*Epilobium minutum* Lindl. ex Lehm.

Mt. Adams.

46.2143° N, 121.4978° W; Estimated

No county given. Herbarium of Wilhelm N. Suksdorf (1850-1932)  
Origin: N.

**Wilhelm N. Suksdorf 9698**

28 Jun 1885

Herbarium: WS, Accession: 118006

Onagraceae

WASHINGTON, U.S.A.

*Epilobium minutum* Lindl. ex Lehm.

KLICKITAT COUNTY:

Bingen.

45.715° N, 121.46333° W; Estimated

Herbarium of Wilhelm N. Suksdorf (1850-1932) Origin: N.

**Wilhelm N. Suksdorf 11887**

23 Jun 1925

Herbarium: WS, Accession: 142281

Onagraceae

WASHINGTON, U.S.A.

*Epilobium minutum* Lindl. ex Lehm.

KLICKITAT COUNTY:

Bingen.

45.715° N, 121.46333° W; Estimated

Herbarium of Wilhelm N. Suksdorf (1850-1932) Origin: N.

**Wilhelm N. Suksdorf 9688**

14 Apr 1878

Herbarium: WS, Accession: 118007

Onagraceae

WASHINGTON, U.S.A.

*Epilobium minutum* Lindl. ex Lehm.

KLICKITAT COUNTY:

On Major Creek (Swan Hamans)

45.709262° N, 121.351596° W; Estimated

Herbarium of Wilhelm N. Suksdorf (1850-1932) Origin: N.

**Wilhelm N. Suksdorf 12274**

12 May 1927

Herbarium: WS, Accession: 142249

Onagraceae

WASHINGTON, U.S.A.

*Epilobium minutum* Lindl. ex Lehm.

KLICKITAT COUNTY:

Bingen.

45.715° N, 121.46333° W; Estimated

Garden. Herbarium of Wilhelm N. Suksdorf (1850-1932) Origin: N.

**Wilhelm N. Suksdorf 11895**

25 Jul 1925

Herbarium: WS, Accession: 142261

Onagraceae

WASHINGTON, U.S.A.

*Epilobium minutum* Lindl. ex Lehm.

KLICKITAT COUNTY:

Bingen.

45.715° N, 121.46333° W; Estimated

Herbarium of Wilhelm N. Suksdorf (1850-1932) Origin: N.

**Wilhelm N. Suksdorf 11856**

14 Apr 1926

Herbarium: WS, Accession: 141412

Onagraceae

WASHINGTON, U.S.A.

*Epilobium minutum* Lindl. ex Lehm.

KLICKITAT COUNTY:

Bingen.

45.715° N, 121.46333° W; Estimated

Herbarium of Wilhelm N. Suksdorf (1850-1932) Origin: N.

**Wilhelm N. Suksdorf 11856**

30 May 1925

Herbarium: WS, Accession: 141413

Onagraceae

WASHINGTON, U.S.A.

*Epilobium minutum* Lindl. ex Lehm.

KLICKITAT COUNTY:

Bingen.

45.715° N, 121.46333° W; Estimated

Herbarium of Wilhelm N. Suksdorf (1850-1932) Origin: N.

**Wilhelm N. Suksdorf 11856**

9 May 1925

Herbarium: WS, Accession: 141414

Onagraceae WASHINGTON, U.S.A.

*Epilobium minutum* Lindl. ex Lehm.

KLICKITAT COUNTY:

45.86667° N, 120.76667° W; Estimated, Misleading coordinates  
(placed in center of county).

Herbarium of Wilhelm N. Suksdorf (1850-1932) Origin: N.

**Wilhelm N. Suksdorf s.n.** 20 Apr 1894  
Herbarium: WS, Accession: 141408

Onagraceae WASHINGTON, U.S.A.

*Epilobium minutum* Lindl. ex Lehm.

WAHKIAKUM COUNTY:

Altoona.

46.26694° N, 123.655° W; Estimated  
Herbarium of Wilhelm N. Suksdorf (1850-1932) Origin: N.

**Wilhelm N. Suksdorf 6795** 24 Jul 1909  
Herbarium: WS, Accession: 118405

Onagraceae WASHINGTON, U.S.A.

*Epilobium minutum* Lindl. ex Lehm.

KLICKITAT COUNTY:

Between Bingen and Major Creek.

45.709262° N, 121.351596° W; Estimated  
Herbarium of Wilhelm N. Suksdorf (1850-1932) Origin: N.

**Wilhelm N. Suksdorf 9739** 19 Apr 1892  
Herbarium: WS, Accession: 118413

Onagraceae WASHINGTON, U.S.A.

*Epilobium minutum* Lindl. ex Lehm.

WHATCOM COUNTY:

Mt. Baker.

45.75472° N, 122.66028° W; Estimated, Invalid coordinates  
(located outside county bounds).

Moist meadows. Museum of Natural History, Walla Walla College.  
Origin: N.

**H. G. Coffin s.n.** 3 Aug 1947  
Herbarium: WS, Accession: 325748

Onagraceae WASHINGTON, U.S.A.

*Epilobium minutum* Lindl. ex Lehm.

WHATCOM COUNTY:

Mt. Baker.

45.75472° N, 122.66028° W; Estimated, Invalid coordinates  
(located outside county bounds).

Moist meadows. Collector not specified. Museum of Natural History,  
Walla Walla College. Origin: N.

**s.n.** 3 Aug 1947  
Herbarium: WS, Accession: 325749

Onagraceae WASHINGTON, U.S.A.

*Epilobium minutum* Lindl. ex Lehm.

FERRY COUNTY:

Colville National Forest: FR 2030, 0.5 mi. N. of Hwy 20, open curve  
in the Rd.

Elev. 1300 meters  
48.88333° N, 118.76667° W; T36N R35E S8; Estimated  
Gravelly soil. A lodgepole pine; larch; Cordasa pine. Annual. Origin:  
N.

**Gretchen Ionta 99-58** 11 Jul 1999  
Herbarium: WS, Accession: 359577

Onagraceae WASHINGTON, U.S.A.

*Epilobium minutum* Lindl. ex Lehm.

ISLAND COUNTY:

Whidbey Island.

48.29278° N, 122.675° W; Estimated  
Dry woods. Origin: N.

**N. L. Gardner 123** 5 Jun 1897  
Herbarium: WS, Accession: 16114

Onagraceae WASHINGTON, U.S.A.

*Epilobium minutum* Lindl. ex Lehm.

KING COUNTY:

Seattle.

47.60639° N, 122.33083° W; Estimated  
Origin: N.

**Charles Vancouver Piper 459** 26 May 1889  
Herbarium: WS, Accession: 16113

Onagraceae WASHINGTON, U.S.A.

*Epilobium minutum* Lindl. ex Lehm.

CLALLAM COUNTY:

Olympic Mtns.

47.87222° N, 123.66667° W; Estimated, Invalid coordinates  
(located outside county bounds).

Poisoned: Mercuric Chloride. Origin: N.

**A. D. E. Elmer 2562** Jul 1900  
Herbarium: WS, Accession: 16181

Onagraceae WASHINGTON, U.S.A.

*Epilobium minutum* Lindl. ex Lehm.

WALLA WALLA COUNTY:

Kooskooskie.

46.01028° N, 118.11917° W; Estimated  
Rocky slope. Museum of Natural History, Walla Walla College.

Origin: N.

**E. S. Booth 608** 21 Jun 1942  
Herbarium: WS, Accession: 325747

Onagraceae WASHINGTON, U.S.A.

*Epilobium minutum* Lindl. ex Lehm.

KLICKITAT COUNTY:

Bingen.  
45.715° N, 121.46333° W; Estimated  
Riverbank. Herbarium of Wilhelm N. Suksdorf. Origin: N.

**Wilhelm N. Suksdorf 5065** 17 May 1905  
Herbarium: WS, Accession: 118063

Onagraceae WASHINGTON, U.S.A.

*Epilobium minutum* Lindl. ex Lehm.

PIERCE COUNTY:

Lake Park.  
47.72111° N, 122.24611° W; Estimated, Invalid coordinates  
(located outside county bounds).  
Two specimens on this sheet. This is specimen A, specimen B is E.  
brachycarpum, its accession number is 373866. This specimen is  
filled under species noted as A. Origin: N.

**Charles Vancouver Piper s.n.** 27 Jul 1895  
Herbarium: WS, Accession: 16141

Onagraceae WASHINGTON, U.S.A.

*Epilobium minutum* Lindl. ex Lehm.

KLICKITAT COUNTY:

Bingen.  
45.715° N, 121.46333° W; Estimated  
Two specimens on this sheet. This is specimen A, specimen B is E.  
foliosum, its accession number is 373836. The specimen is filed  
under species noted as A. Herbarium of Wilhelm N. Suksdorf. Origin:  
N.

**Wilhelm N. Suksdorf 9805** Herbarium: WS, Accession: 16141

Onagraceae WASHINGTON, U.S.A.

*Epilobium minutum* Lindl. ex Lehm.

THURSTON COUNTY:

Upper Valley of the Nisqually.  
47.0725° N, 122.71083° W; Estimated  
Barren open ground. Poisoned: Mercuric Chloride. Also collected Jul  
29. Two specimens on this sheet. This is specimen A, specimen B is  
E. foliosum, its accession number is 373837. The specimen is filed  
under species noted as A. Origin: N.

**O. D. Allen 253** 5 Jul 1896  
Herbarium: WS, Accession: 16120

Onagraceae WASHINGTON, U.S.A.

*Epilobium minutum* Lindl. ex Lehm.

KLICKITAT COUNTY:

Rattlesnake Creek.  
45.79722° N, 121.48361° W; Estimated  
Two specimens on this sheet. This is specimen A, specimen B is E.  
minutum, its accession number is 373840. This specimen is filed  
under species noted as A. Herbarium of Wilhelm N. Suksdorf. Origin:  
N.

**Wilhelm N. Suksdorf s.n.** 9 May 1890  
Herbarium: WS, Accession: 118041

Onagraceae WASHINGTON, U.S.A.

*Epilobium minutum* Lindl. ex Lehm.

THURSTON COUNTY:

½ mile below Perry Creek Falls, 6 miles west of Olympia.  
47.037989° N, 123.026887° W; Estimated  
A weed in open places, Humid Transition life zone. Two specimens  
on this sheet. This is specimen 2, specimen 1 is E. foliosum, its  
accession number is 373867. This specimen is filled under species  
noted as 2. Origin: N.

**F. G. Meyer 1642** 16 Jun 1939  
Herbarium: WS, Accession: 123716

Onagraceae WASHINGTON, U.S.A.

*Epilobium minutum* Lindl. ex Lehm.

KLICKITAT COUNTY:

Bingen.  
45.715° N, 121.46333° W; Estimated  
Bottomlands. Two specimens on this sheet. This is specimen B,  
specimen A is E. minutum, its accession number is 118041. This  
specimen is filed under species noted as A. Herbarium of Wilhelm N.  
Suksdorf. Origin: N.

**Wilhelm N. Suksdorf s.n.** 9 May 1897  
Herbarium: WS, Accession: 373840

Onagraceae WASHINGTON, U.S.A.

*Epilobium minutum* Lindl. ex Lehm.

KITTITAS COUNTY:

Reecer Canyon Road.  
Elev. 1219 meters  
Field measured  
Mixed meadow and Pseudotsuga menziesii forest. Meadow has  
southern exposure. Casual campsite off east side of road. Meadow  
dominated by Lupinus and Ipomopsis. Datum: WGS 84. Origin: N.

**Mary Johanson 06-24A** 7 Jul 2006  
Herbarium: WS, Accession: 376952

Onagraceae WASHINGTON, U.S.A.

*Epilobium minutum* Lindl. ex Lehm.

KITTITAS COUNTY:

Blewett Pass.  
Elev. 1000 meters  
Field measured  
Forested; Pseudotsuga menziesii, some Pinus ponderosa. Small  
stream, dry hillside. 20 degree slope; Dry, open areas. Associated  
taxa: Abies grandis, Ceanothus velutinus, Mahonia repens,  
Thalictrum occidentale. Pale pink. Scattered. Origin: N.

**Robert Goff 06-16** 8 Jul 2006  
Herbarium: WS, Accession: 376960

Onagraceae WASHINGTON, U.S.A.

*Epilobium minutum* Lindl. ex Lehm.

CLALLAM COUNTY:

Olympic Nat. Park.  
Elev. 1800 feet  
48.67556° N, 122.265° W; T29N R6W; Estimated, Invalid  
coordinates (located outside county bounds).  
Semi-shaded woods. Origin: N.

**J. Jenson 29** 8 Jul 1965  
Herbarium: WS, Accession: 340718

Onagraceae WASHINGTON, U.S.A.

*Epilobium minutum* Lindl. ex Lehm.

SKAGIT COUNTY:

Grandy Lake, north of Lake.

Elev. 1100 feet

48.56583° N, 121.79889° W; T36N R8E S32; Estimated Shady roadside. Origin: N.

**Mary Gottschall 12037** 19 Jul 1971

Herbarium: WS, Accession: 325746

Onagraceae WASHINGTON, U.S.A.

*Epilobium minutum* Lindl. ex Lehm.

KING COUNTY:

Cedar River Watershed, Growing in roadbed of Road 127.1.

Elev. 1402 meters

47.34361° N, 121.6075° W; T22N R9E S10 SE¼; Estimated Old growth Pacific silver fir and mountain hemlock. Associated taxa: *Luzula parviflora*, *Lupinus latifolius*, *Arnica latifolia*. Origin: N.

**David Chapin DLD-06** 3 Aug 2002  
with David Williams, Linda Cox

Herbarium: WS, Accession: 370749

Onagraceae WASHINGTON, U.S.A.

*Epilobium minutum* Lindl. ex Lehm.

COLUMBIA COUNTY:

Lewis & Clark State Park.

Elev. 1290 feet

46.28778° N, 118.07056° W; T9N R38E S4 SW¼; Estimated Moist river bank. Origin: N.

**Larose McCluskey 201** 6 Aug 1974

Herbarium: WS, Accession: 325744

Onagraceae WASHINGTON, U.S.A.

*Epilobium minutum* Lindl. ex Lehm.

COLUMBIA COUNTY:

Above Seagrave's.

Elev. 2000 feet

46.3° N, 117.93333° W; T9N R38E S14 SW¼; Estimated Moist creekside. Origin: N.

**Larose McCluskey 129** 9 Jul 1974

Herbarium: WS, Accession: 327340

Onagraceae WASHINGTON, U.S.A.

*Epilobium minutum* Lindl. ex Lehm.

COLUMBIA COUNTY:

Lewis & Clark State Park.

Elev. 1290 feet

46.28778° N, 118.07056° W; T9N R38E S4 SW¼; Estimated Moist river bank. Origin: N.

**Larose McCluskey 201** 6 Aug 1974

Herbarium: WS, Accession: 327360

Onagraceae WASHINGTON, U.S.A.

*Epilobium minutum* Lindl. ex Lehm.

KING COUNTY:

Hwy. 2, 6 miles W of Stevens Pass ¼ mi. W of Tunnel Creek, Snoqualmie Nat. For.; along roadway in sandy soil.

47.717148° N, 121.265194° W; T26N R14E S27 NW¼; Estimated Edge of forest in clearing. Origin: N.

**Al Grable 3621** 8 Jul 1971

Herbarium: WS, Accession: 337677

Onagraceae WASHINGTON, U.S.A.

*Epilobium minutum* Lindl. ex Lehm.

KITTITAS COUNTY:

Priest Rapids, S of Vantage along Columbia River, W shore of river above Priest Rapids Dam; 1.2 mi. S of Hanson Creek; at water's edge.

46.747348° N, 119.96306° W; T15N R23E S32 NE¼ NE¼; Estimated, Invalid coordinates (located outside county bounds). Mat of vegetation at river's edge. Origin: N.

**Joy Mastrogiuseppe 2589** 12 Sep 1980

Herbarium: WS, Accession: 284779

Onagraceae WASHINGTON, U.S.A.

*Epilobium minutum* Lindl. ex Lehm.

SKAGIT COUNTY:

Along gravel road on south side of Bald Mountain, ca. 3.25 miles north-northwest of Lake Cavanaugh.

Elev. 1400 ft.

48° 21' 48" N, 122° 3' W

Young regenerating *Pseudotsuga menziesii* forest; gravel road shoulder with weeds. Petals very pale pink, ca. 3.4 mm long; growing in gravel in road. Phenology: Flowers & Fruits. Origin: Native.

**Ben Legler 650** 28 Jun 2003  
Herbarium: WTU, Accession: 362343

Onagraceae WASHINGTON, U.S.A.

*Epilobium minutum* Lindl. ex Lehm.

THURSTON COUNTY:

Olympia.

47.03806°, -122.89944°; WGS 84, uncertainty 10000 m.,

GeoLocate, Georef'd by WTU Staff

Dry sandy or conglomerate banks common in Western Washington. Right specimen]. Phenology: Fruits. Origin: Native.

**Louis F. Henderson s.n.** 20 May 1892  
Herbarium: WTU, Accession: 12571A

Onagraceae WASHINGTON, U.S.A.

*Epilobium minutum* Lindl. ex Lehm.

CLALLAM COUNTY:

Olympic National Park, Deer Lake Basin, south meadows.

Elev. 3600 ft.

47.92268°, -123.82182°; WGS 84, uncertainty 500 m., GeoLocate,

Georef'd by WTU Staff

Phenology: Fertile. Origin: Native.

**J. M. Patt s.n.** 25 Aug 1983

Herbarium: WTU, Accession: 313000

Onagraceae WASHINGTON, U.S.A.

*Epilobium minutum* Lindl. ex Lehm.

JEFFERSON COUNTY:  
Constance Ridge, Olympic Mountains.  
Elev. 5000 ft.  
47.87222°, -123.66667°; WGS 84, uncertainty 10000 m.,  
GeoLocate, Georef'd by WTU Staff  
Rocky slopes. Phenology: Flowers. Origin: Native.

**J. William Thompson 6574** 30 May 1931  
Herbarium: WTU, Accession: 24612JWT

Onagraceae WASHINGTON, U.S.A.

*Epilobium minutum* Lindl. ex Lehm.

JEFFERSON COUNTY:  
Trail to Constance Ridge.  
47.77561°, -123.12014°; WGS 84, uncertainty 1300 m.,  
GeoLocate, Georef'd by WTU Staff  
Dry rocky mountainside. Phenology: Fruits. Origin: Native.

**G. N. Jones 6029** 8 Aug 1934  
Herbarium: WTU, Accession: 40388

Onagraceae WASHINGTON, U.S.A.

*Epilobium minutum* Lindl. ex Lehm.

JEFFERSON COUNTY:  
Trail to Constance Ridge.  
47.77561°, -123.12014°; WGS 84, uncertainty 1300 m.,  
GeoLocate, Georef'd by WTU Staff  
Dry rocky mountainside. Phenology: Fruits. Origin: Native.

**G. N. Jones 6029** 8 Aug 1934  
Herbarium: WTU, Accession: 37893

Onagraceae WASHINGTON, U.S.A.

*Epilobium minutum* Lindl. ex Lehm.

Base of Mount Angeles.  
Partial shade, poor soil. Phenology: Flowers. Origin: Native.

**J. B. Flett 3369** 2 Jul 1908  
Herbarium: WTU, Accession: 37922

Onagraceae WASHINGTON, U.S.A.

*Epilobium minutum* Lindl. ex Lehm.

CHELAN COUNTY:  
Three Brothers.  
Elev. 3500 ft.  
47.43891°, -120.74198°; WGS84, uncertainty 2000 m.,  
Georeferenced, Georef'd by WTU Staff  
Alpine open slopes. Phenology: Flowers & Fruits. Origin: Native.

**J. William Thompson 10746** 21 Jun 1934  
Herbarium: WTU, Accession: 15128JWT

Onagraceae WASHINGTON, U.S.A.

*Epilobium minutum* Lindl. ex Lehm.

SKAGIT COUNTY:  
Rosario Beach, Fidalgo Island.  
48.47639°, -122.56944°; WGS 84, uncertainty 10000 m.,  
GeoLocate, Georef'd by WTU Staff  
In dry ground on brink of a cliff. Phenology: Flowers & Fruits. Origin:  
Native.

**W. J. Eyerdam s.n.** 16 Jul 1936  
Herbarium: WTU, Accession: 35624

Onagraceae WASHINGTON, U.S.A.

*Epilobium minutum* Lindl. ex Lehm.

PIERCE COUNTY:  
Steilacoom.  
47.17°, -122.60139°; WGS 84, uncertainty 10000 m., GeoLocate,  
Georef'd by WTU Staff  
Phenology: Flowers. Origin: Native.

**C. V. Piper 459** 27 May 1888  
Herbarium: WTU, Accession: 12568

Onagraceae WASHINGTON, U.S.A.

*Epilobium minutum* Lindl. ex Lehm.

SKAMANIA COUNTY:  
Mount St. Helens; First creek east of Timberline Camp.  
Elev. 4400 ft.  
46.19893°, -122.18888°; WGS 84, uncertainty 5000 m.,  
GeoLocate, Georef'd by WTU Staff  
Northeast side of mountain. Phenology: Flowers. Origin: Native.

**Donald B. Lawrence s.n.** 6 Aug 1937  
Herbarium: WTU, Accession: 324242

Onagraceae WASHINGTON, U.S.A.

*Epilobium minutum* Lindl. ex Lehm.

SKAMANIA COUNTY:  
Mount St. Helens; First creek east of Timberline Camp.  
Elev. 4400 ft.  
46.19893°, -122.18888°; WGS 84, uncertainty 5000 m.,  
GeoLocate, Georef'd by WTU Staff  
Northeast side of mountain. Phenology: Flowers. Origin: Native.

**Donald B. Lawrence s.n.** 6 Aug 1937  
Herbarium: WTU, Accession: 324241

Onagraceae WASHINGTON, U.S.A.

*Epilobium minutum* Lindl. ex Lehm.

ISLAND COUNTY:  
Goose Rock, Whidbey Island.  
48.40194°, -122.63861°; WGS 84, uncertainty 10000 m.,  
GeoLocate, Georef'd by WTU Staff  
Dry ground. Phenology: Flowers. Origin: Native.

**George Neville Jones 4888** 19 May 1934  
Herbarium: WTU, Accession: 32354



Onagraceae WASHINGTON, U.S.A.

*Epilobium minutum* Lindl. ex Lehm.

KLICKITAT COUNTY:

Bingen.  
45.715°, -121.46333°; WGS 84, uncertainty 10000 m., GeoLocate,  
Georef'd by WTU Staff  
Phenology: Flowers. Origin: Native.

**Wilhelm N. Suksdorf 11856** 14 Apr 1926  
Herbarium: WTU, Accession: 270568

Onagraceae WASHINGTON, U.S.A.

*Epilobium minutum* Lindl. ex Lehm.

KLICKITAT COUNTY:

At Bingen.  
45.715°, -121.46333°; WGS 84, uncertainty 5000 m., GeoLocate,  
Georef'd by WTU Staff  
Phenology: Flowers. Origin: Native.

**Wilhelm N. Suksdorf s.n.** 20 Apr 1894  
Herbarium: WTU, Accession: 270569

Onagraceae WASHINGTON, U.S.A.

*Epilobium minutum* Lindl. ex Lehm.

SKAMANIA COUNTY:

Dog Creek.  
45.710936°, -121.671067°; WGS 84, uncertainty 10000 m.,  
GeoLocate, Georef'd by WTU Staff  
Phenology: Fruits. Origin: Native.

**Wilhelm N. Suksdorf 10723** 11 May 1921  
Herbarium: WTU, Accession: 270262

Onagraceae WASHINGTON, U.S.A.

*Epilobium minutum* Lindl. ex Lehm.

KLICKITAT COUNTY:

Bingen.  
45.715°, -121.46333°; WGS 84, uncertainty 10000 m., GeoLocate,  
Georef'd by WTU Staff  
Phenology: Fruits. Origin: Native.

**Wilhelm N. Suksdorf 11856** 30 May 1925  
Herbarium: WTU, Accession: 270167

Onagraceae WASHINGTON, U.S.A.

*Epilobium minutum* Lindl. ex Lehm.

KLICKITAT COUNTY:

Bingen.  
45.715°, -121.46333°; WGS 84, uncertainty 10000 m., GeoLocate,  
Georef'd by WTU Staff  
Phenology: Fruits. Origin: Native.

**Wilhelm N. Suksdorf 11856** 9 May 1925  
Herbarium: WTU, Accession: 270172

Onagraceae WASHINGTON, U.S.A.

*Epilobium minutum* Lindl. ex Lehm.

ISLAND COUNTY:

Whidbey Island.  
48.29278°, -122.675°; WGS 84, uncertainty 10000 m., GeoLocate,  
Georef'd by WTU Staff  
Sandy bluffs. Phenology: Fruits. Origin: Native.

**N. L. Gardner s.n.** 10 May 1897  
Herbarium: WTU, Accession: 12566

Onagraceae WASHINGTON, U.S.A.

*Epilobium minutum* Lindl. ex Lehm.

KING COUNTY:

Alki Point.  
47.57639°, -122.40861°; WGS 84, uncertainty 10000 m.,  
GeoLocate, Georef'd by WTU Staff  
Phenology: Fruits. Origin: Native.

**C. V. Piper 459** 29 May 1889  
Herbarium: WTU, Accession: 12569

Onagraceae WASHINGTON, U.S.A.

*Epilobium minutum* Lindl. ex Lehm.

Green River Hot Springs.  
Phenology: Flowers & Fruits. Origin: Native.

**C. V. Piper 460** 18 Jul 1888  
Herbarium: WTU, Accession: 12570

Onagraceae WASHINGTON, U.S.A.

*Epilobium minutum* Lindl. ex Lehm.

SAN JUAN COUNTY:

Summit Lake, Orcas Island, Moran State Park, on Mount  
Constitution.  
Elev. 2000-2160 ft.  
48° 40' 15" N, 122° 50' W; T37N R1W S21/28/29; Specimen label  
At lake edge. Stems red, +/- pubescent, small leaves, petals longer  
than typical. Phenology: Flowers. Origin: Native.

**Sarah Gage G&R442** 4 Jul 1992  
with Sharon Rodman  
Herbarium: WTU, Accession: 345449

Onagraceae WASHINGTON, U.S.A.

*Epilobium minutum* Lindl. ex Lehm.

CHELAN COUNTY:

Mount Ingalls, Mount Stuart District.  
47.47263°, -120.94637°; WGS84, uncertainty 2000 m.,  
Georeferenced, Georef'd by WTU Staff  
Transition zone, range: British Columbia to California in the coastal  
regions mainly. In open woods. Not common. Phenology: Flowers.  
Origin: Native.

**W. J. Eyerdam 1060** 4 Jul 1937  
Herbarium: WTU, Accession: 292542

Onagraceae WASHINGTON, U.S.A.

*Epilobium minutum* Lindl. ex Lehm.

KLICKITAT COUNTY:

Bingen.

45.715°, -121.46333°; WGS 84, uncertainty 10000 m., GeoLocate,  
Georef'd by WTU Staff  
Phenology: Fruits. Origin: Native.

**Wilhelm N. Suksdorf 11857** 9 Jun 1925  
Herbarium: WTU, Accession: 270166

Onagraceae WASHINGTON, U.S.A.

*Epilobium minutum* Lindl. ex Lehm.

KLICKITAT COUNTY:

Bingen.

45.715°, -121.46333°; WGS 84, uncertainty 10000 m., GeoLocate,  
Georef'd by WTU Staff  
Stony places in open woods. Phenology: Fruits. Origin: Native.

**Wilhelm N. Suksdorf 6560** 17 May 1909  
Herbarium: WTU, Accession: 270260

Onagraceae WASHINGTON, U.S.A.

*Epilobium minutum* Lindl. ex Lehm.

KLICKITAT COUNTY:

Husum.

45.79944°, -121.48583°; WGS 84, uncertainty 10000 m.,  
GeoLocate, Georef'd by WTU Staff  
Phenology: Fruits. Origin: Native.

**Wilhelm N. Suksdorf 11882** 5 Jun 1925  
Herbarium: WTU, Accession: 270176

Onagraceae WASHINGTON, U.S.A.

*Epilobium minutum* Lindl. ex Lehm.

JEFFERSON COUNTY:

Olympic Mountains.

47.80682°, -123.61225°; WGS 84, uncertainty 40000 m.,  
GeoLocate, Georef'd by WTU Staff  
Phenology: Flowers & Fruits. Origin: Native.

**A. D. E. Elmer 2562** Jul 1900  
Herbarium: WTU, Accession: 24623JWT-B

Onagraceae WASHINGTON, U.S.A.

*Epilobium minutum* Lindl. ex Lehm.

WHATCOM COUNTY:

Skookum Creek. Barron.

48.675708°, -122.00751°; WGS 84, uncertainty 10000 m.,  
GeoLocate, Georef'd by WTU Staff  
Gravelly bank. Phenology: Flowers & Fruits. Origin: Native.

**W. C. Muenscher 10205** 13 Jul 1939  
Herbarium: WTU, Accession: 55681

Onagraceae WASHINGTON, U.S.A.

*Epilobium minutum* Lindl. ex Lehm.

KLICKITAT COUNTY:

Near Husum.

45.79944°, -121.48583°; WGS 84, uncertainty 5000 m.,  
GeoLocate, Georef'd by WTU Staff  
Open places in forests. Phenology: Flowers. Origin: Native.

**Wilhelm N. Suksdorf 2757** 15 Jun 1894  
Herbarium: WTU, Accession: 270201

Onagraceae WASHINGTON, U.S.A.

*Epilobium minutum* Lindl. ex Lehm.

KLICKITAT COUNTY:

Husum.

45.79944°, -121.48583°; WGS 84, uncertainty 10000 m.,  
GeoLocate, Georef'd by WTU Staff  
Rocky riverbank. Phenology: Fruits. Origin: Native.

**Wilhelm N. Suksdorf 11883** 5 Jun 1925  
Herbarium: WTU, Accession: 270264

Onagraceae WASHINGTON, U.S.A.

*Epilobium minutum* Lindl. ex Lehm.

KLICKITAT COUNTY:

Near Bingen.

45.715°, -121.46333°; WGS 84, uncertainty 5000 m., GeoLocate,  
Georef'd by WTU Staff  
Base of moist cliffs. Phenology: Flowers. Origin: Native.

**J. William Thompson 11411** 27 Apr 1935  
Herbarium: WTU, Accession: 15183JWT

Onagraceae WASHINGTON, U.S.A.

*Epilobium minutum* Lindl. ex Lehm.

KLICKITAT COUNTY:

Along Columbia River near Bingen.

45.715°, -121.46333°; WGS 84, uncertainty 5000 m., GeoLocate,  
Georef'd by WTU Staff  
Base of cliffs. Phenology: Flowers & Fruits. Origin: Native.

**J. William Thompson 11411** 27 Apr 1935  
Herbarium: WTU, Accession: 32402

Onagraceae WASHINGTON, U.S.A.

*Epilobium minutum* Lindl. ex Lehm.

CHELAN COUNTY:

Three Brothers.

Elev. 3500 ft.  
47.43891°, -120.74198°; WGS84, uncertainty 2000 m.,  
Georeferenced, Georef'd by WTU Staff  
Alpine open slopes. Phenology: Fruits. Origin: Native.

**J. William Thompson 10746** 21 Jun 1934  
Herbarium: WTU, Accession: 24620

Onagraceae WASHINGTON, U.S.A.

*Epilobium minutum* Lindl. ex Lehm.

Mount Adams.  
Phenology: Flowers. Origin: Native.

**Geo. E. Wright s.n.** 29 Jul 1911

Herbarium: WTU, Accession: 274746

Onagraceae WASHINGTON, U.S.A.

*Epilobium minutum* Lindl. ex Lehm.

SAN JUAN COUNTY:

San Juan Islands. Nob Island.

Elev. 0-40 ft.

48° 35.469' N, 123° 1.07' W

A very small, high island, with abundant rock and moss. Juniperus is most common tree, with Arbutus, Oak, and Pseudotsuga. Very heavily deer grazed. Rare; on north and east sides. Phenology: Flowers & Fruits. Origin: Native.

**Steve Hahn 06-63** 28 Apr 2006

Herbarium: WTU, Accession: 384570

Onagraceae WASHINGTON, U.S.A.

*Epilobium minutum* Lindl. ex Lehm.

SKAGIT COUNTY:

Padilla Bay National Estuarine Research Reserve. Saddlebag Island.

Elev. 17 ft.

48° 32.117' N, 122° 33.333' W; WGS 84, GPS

High island with rocky shoreline cliffs; Douglas fir/Madrone forests with Snowberry, Mahonia. Perimeter - grassy balds and bluffs, soils are surprisingly deep. Occasional in grasslands on north side of island; flowers pink. Phenology: Flowers & Fruits. Origin: Native.

**David Giblin 452** 23 May 2006

Herbarium: WTU, Accession: 373103

Onagraceae WASHINGTON, U.S.A.

*Epilobium minutum* Lindl. ex Lehm.

SKAGIT COUNTY:

Padilla Bay National Estuarine Research Reserve. Saddlebag Island. South and west-facing perimeter of island.

Elev. 9 ft.

48° 32.071' N, 122° 33.501' W; WGS 84, GPS

Grassy meadows of south and west-facing rocky outcrops dominated by Festuca and other cool season grasses. Scattered and uncommon on dry rocky bald; petals. Phenology: Flowers & Fruits. Origin: Native.

**Ben Legler 3655** 23 Aug 2006

Herbarium: WTU, Accession: 373105

Onagraceae WASHINGTON, U.S.A.

*Epilobium minutum* Lindl. ex Lehm.

KITTITAS COUNTY:

Wenatchee National Forest. Forest Service Road #9712 towards Lion Rock; 100 meters east from junction with Forest Service Road 9716, right-hand side of road heading east; approximately 7 kilometers from Highway 97.

Elev. 4980 ft.

47° 18.275' N, 120° 35.977' W; WGS 84, uncertainty 6 m., GPS

One hectare wetland with small (less than 25 square meters) pool of open water; dominated by Carex; generally bog-like conditions - mucky, quaking soils. Scattered in floating mats of mud of small pool; corollas pale pink to white. Phenology: Flowers & Fruits. Origin: Native.

**Jessica Ni 106** 29 Aug 2006

Herbarium: WTU, Accession: 375153

Onagraceae WASHINGTON, U.S.A.

*Epilobium minutum* Lindl. ex Lehm.

SAN JUAN COUNTY:

Reef Island.

48° 36.179' N, 123° 1.021' W

Large island dominated by Pseudotsuga menziesii; open understory with Elymus and Holodiscus. A few plants on dry, east-facing headland. Phenology: Fruits. Origin: Native.

**Peter Dunwiddie 07-163** 19 Sep 2007  
with Phil Green, Megan Jensen, David Giblin, Ted Thomas

Herbarium: WTU, Accession: 375661

Onagraceae WASHINGTON, U.S.A.

*Epilobium minutum* Lindl. ex Lehm.

SKAGIT COUNTY:

Padilla Bay National Estuarine Research Reserve. Hat Island.

Elev. 65 ft.

48° 31.222' N, 122° 32.814' W; WGS 84

Douglas fir forested high island with steep grassy balds (Elymus glaucus, Festuca rubra, Koeleria macrantha) on south side with mostly native bunch grasses and abundant Zigadenus venenosus. South grassy balds. Frequent on rock outcrops on south-facing slope. Flowers pink. Phenology: Flowers. Origin: Native.

**Karen Reagan 07-19** 1 May 2007

Herbarium: WTU, Accession: 377828

Onagraceae WASHINGTON, U.S.A.

*Epilobium minutum* Lindl. ex Lehm.

SKAGIT COUNTY:

Padilla Bay National Estuarine Research Reserve. Dot Island.

Elev. 69 ft.

48° 32.0412' N, 122° 33.2112' W; Digital map

Sloping island with high end at north end. Rich slopes of Festuca rubra, Plectritis, Cerastium, Camassia, and Zigadenus. Juniperus common, very shaped and stunted by salt spray, little deer browse. No geese nesting. Otter use on southwest side. Common on dry, south-facing grass slopes. Flowers pink. Phenology: Flowers. Origin: Native.

**Ben Legler 3760** 1 May 2007

Herbarium: WTU, Accession: 377256

Onagraceae WASHINGTON, U.S.A.

*Epilobium minutum* Lindl. ex Lehm.

KITTITAS COUNTY:

Wenatchee National Forest. South Cle Elum Ridge.

Elev. 4001 ft.

47° 8.2' N, 120° 55.3' W; WGS 84

Seasonally wet meadow in clearing of *Pinus ponderosa* and *Pinus contorta* forest. *Veratrum* common. Area apparently impacted by elk grazing. Corollas white. Scattered in open meadow. Phenology: Flowers & Fruits. Origin: Native.

**Megan A. Jensen 102** 29 Jun 2007  
with Don Knoke, Barbara Williams, Peter F. Zika, David Giblin

Herbarium: WTU, Accession: 367890

Onagraceae WASHINGTON, U.S.A.

*Epilobium minutum* Lindl. ex Lehm.

SKAGIT COUNTY:

Padilla Bay National Estuarine Research Reserve. Hat Island.

48° 31.326' N, 122° 32.728' W; WGS 84

Douglas fir forested high island with steep grassy balds (*Elymus glaucus*, *Festuca rubra*, *Koeleria macrantha*) on south side, with mostly native bunch grasses and abundant *Zigadenus venenosus*. Local on dry rocky ledges with *Selaginella wallacei*. Phenology: Flowers & Fruits. Origin: Native.

**David Giblin 1026** 7 Jun 2007

Herbarium: WTU, Accession: 378694

Onagraceae WASHINGTON, U.S.A.

*Epilobium minutum* Lindl. ex Lehm.

SKAGIT COUNTY:

Padilla Bay National Estuarine Research Reserve. Dot Island.

48° 32.0412' N, 122° 33.2112' W; Digital map

Sloping island with high end at north end. Rich slopes of *Festuca rubra*, *Plectritis*, *Cerastium*, *Camassia*, and *Zigadenus*. *Juniperus* are common, very shaped and stunted by saltspray, little deer browse. No geese nesting. Otter use on southwest side. Occasional and scattered on rocky ledges. Phenology: Flowers & Fruits. Origin: Native.

**Barbara Williams 07-26** 7 Jun 2007  
Herbarium: WTU, Accession: 378644

Onagraceae WASHINGTON, U.S.A.

*Epilobium minutum* Lindl. ex Lehm.

KING COUNTY:

Magnusson Park, Seattle.

47.60639°, -122.33083°; WGS 84, uncertainty 10000 m.,

GeoLocate, Georef'd by WTU Staff

Disturbed open ground, piled dredgings. Flowers light pink; fruits present. Phenology: Flowers & Fruits. Origin: Native.

**T. F. Johnson 177** 12 Jul 1987

Herbarium: WTU, Accession: 328338

Onagraceae WASHINGTON, U.S.A.

*Epilobium minutum* Lindl. ex Lehm.

CHELAN COUNTY:

Stehekin, ca 4.25 mi SSE, Lakeshore Trail.

Elev. 1500 ft.

T32N R18E S21; WGS84, uncertainty 10000 m., GeoLocate,

Georef'd by WTU Staff

Steep seepage site. Scattered. With *Zigadenus venenosus*, *Suksdorfia ranunculifolia*, *Saxifraga* sp. Flowers pale pink. Phenology: Flowers. Origin: Native.

**Ralph Naas 5276** 10 May 1987  
with Dorothy Naas

Herbarium: WTU, Accession: 317020

Onagraceae WASHINGTON, U.S.A.

*Epilobium minutum* Lindl. ex Lehm.

CLALLAM COUNTY:

Macah [Makah] Bay.

48.31942°, -124.66415°; WGS 84, uncertainty 3000 m.,

GeoLocate, Georef'd by WTU Staff

Crevice of boulder along beach, above high tide. Phenology: Flowers & Fruits. Origin: Native.

**H. T. Rogers 812** 22 Jun 1941

Herbarium: WTU, Accession: 96809

Onagraceae WASHINGTON, U.S.A.

*Epilobium minutum* Lindl. ex Lehm.

COWLITZ COUNTY:

Toutle Mudflow NW of crater breach, Mount St Helens.

46.325°, -122.73528°; WGS 84, uncertainty 10000 m., GeoLocate,

Georef'd by WTU Staff

Upland. Phenology: Flowers & Fruits. Origin: Native.

**Jon Titus s.n.** 10 Jul 1994

Herbarium: WTU, Accession: 334434

Onagraceae WASHINGTON, U.S.A.

*Epilobium minutum* Lindl. ex Lehm.

COLUMBIA COUNTY:

Umatilla National Forest, south facing slope above Tucannon Campground.

Elev. 2952-4100 ft.

T9N R41E S21 NW 1/4; T9N R41E S17 SE 1/4; WGS 84,

uncertainty 601 m., GeoLocate, Georef'd by Richard Olmstead

Mostly open slopes with rock outcrops and ponderosa pine on easterly exposures. Small white flowers. Annual. Growing on open, rocky slopes. Phenology: Flowers & Fruits. Origin: Native.

**Richard G. Olmstead 97-45** 27 Jun 1997

Herbarium: WTU, Accession: 339053

Onagraceae WASHINGTON, U.S.A.

*Epilobium minutum* Lindl. ex Lehm.

ISLAND COUNTY:

Goose Rock, Whidbey Island.

48.40194°, -122.63861°; WGS 84, uncertainty 10000 m.,

GeoLocate, Georef'd by WTU Staff

On moist rocky slopes. Phenology: Flowers & Fruits. Origin: Native.

**J. William Thompson 6079** 25 Apr 1931

Herbarium: WTU, Accession: 24611JWT

Onagraceae WASHINGTON, U.S.A.

*Epilobium minutum* Lindl. ex Lehm.

JEFFERSON COUNTY:

Trail along the Quinalt River between the Enchanted Valley and 3 miles south of O'Neil Creek Shelter.

Elev. 1000-2000 ft.

47.6675°, -123.39389°; WGS 84, uncertainty 10000 m.,

GeoLocate, Georef'd by WTU Staff

Phenology: Flowers & Fruits. Origin: Native.

**G. B. Rossbach 474**

1 Jul 1938

with R. P. Rossbach

Herbarium: WTU, Accession: 94850

Onagraceae

WASHINGTON, U.S.A.

*Epilobium minutum* Lindl. ex Lehm.

KING COUNTY:

Seattle.

47.60639°, -122.33083°; WGS 84, uncertainty 10000 m.,

GeoLocate, Georef'd by WTU Staff

Dry woods. Not common. Phenology: Flowers & Fruits. Origin:

Native.

**C. V. Piper 459**

Herbarium: WTU, Accession: 2807

Onagraceae

WASHINGTON, U.S.A.

*Epilobium minutum* Lindl. ex Lehm.

KLICKITAT COUNTY:

Rock Creek.

T5N R18E S20; NAD 27, uncertainty 805 m., TRS2LL, Georef'd by Ben Legler

Seepy spot on SE-facing canyon slope. With *Mimulus breviflorus*, *Bromus tectorum*, *Galium aparine*, *Cryptantha* sp., *Tritelia* sp, *Mentzelia dispersa*, *Heterocodon rariflorum*. Phenology: Flowers. Origin: Native.

**Eliza Habegger RC135**

22 May 1997

Herbarium: WTU, Accession: 334940

Onagraceae

WASHINGTON, U.S.A.

*Epilobium minutum* Lindl. ex Lehm.

PIERCE COUNTY:

Longmire, Mount Rainier.

46.75°, -121.81139°; WGS 84, uncertainty 10000 m., GeoLocate,

Georef'd by WTU Staff

Sandy soil. Phenology: Flowers & Fruits. Origin: Native.

**F. A. Warren 1696**

19 Aug 1932

Herbarium: WTU, Accession: 26079

Onagraceae

WASHINGTON, U.S.A.

*Epilobium minutum* Lindl. ex Lehm.

SAN JUAN COUNTY:

Yellow Island, just south of east spit.

48.592222°, -123.031944°; WGS 84, uncertainty 250 m.,

Georeferenced, Georef'd by WTU Staff

Rocky outcrops. Phenology: Flowers & Fruits. Origin: Native.

**Eliza Habegger s.n.**

13 May 1996

Herbarium: WTU, Accession: 333119

Onagraceae

WASHINGTON, U.S.A.

*Epilobium minutum* Lindl. ex Lehm.

SKAMANIA COUNTY:

Cape Horn.

45.57278°, -122.19389°; WGS 84, uncertainty 10000 m.,

GeoLocate, Georef'd by WTU Staff

Phenology: Flowers & Fruits. Origin: Native.

**Wilhelm N. Suksdorf 11527**

11 Aug 1923

Herbarium: WTU, Accession: 270159

Onagraceae

WASHINGTON, U.S.A.

*Epilobium minutum* Lindl. ex Lehm.

SKAGIT COUNTY:

Old Scheele olivine mine below Wanlick and Howard Creeks, South Fork Nooksack River.

48.609577°, -121.964591°; WGS 84, uncertainty 10000 m.,

GeoLocate, Georef'd by WTU Staff

Open barren and often disturbed slopes around mine. Open scrub forest of lodgepole pine, stunted Douglas fir, and gregarious mats of *Juniperus communis*. Occasional annual on roadbanks. Phenology: Flowers. Origin: Native.

**A. R. Kruckeberg 5352**

19 Jun 1962

Herbarium: WTU, Accession: 214295

Onagraceae

WASHINGTON, U.S.A.

*Epilobium minutum* Lindl. ex Lehm.

THURSTON COUNTY:

Along Perry Creek, about 5 mi west of Olympia.

47.048599°, -123.00605°; WGS 84, uncertainty 1000 m.,

GeoLocate, Georef'd by WTU Staff

Moist low places in fields and meadows. Humid Transition Zone. Phenology: Flowers. Origin: Native.

**Fred G. Meyer 456**

12 Jun 1936

Herbarium: WTU, Accession: 189318

Onagraceae

WASHINGTON, U.S.A.

*Epilobium minutum* Lindl. ex Lehm.

WHATCOM COUNTY:

Skagit River Gorge, Newhalem.

48.676502°, -121.242031°; WGS 84, uncertainty 10000 m.,

GeoLocate, Georef'd by WTU Staff

On a dry gravelly slope. Phenology: Flowers & Fruits. Origin: Native.

**W. C. Muenscher 9925**

14 Jun 1939

Herbarium: WTU, Accession: 55680

Onagraceae

WASHINGTON, U.S.A.

*Epilobium minutum* Lindl. ex Lehm.

CHELAN COUNTY:

Merritt Lake trail. 12 miles east of Stevens Pass on US 2 to Merritt Lake Road.

T27N R16E S31; WGS84, uncertainty 1000 m., GeoLocate,

Georef'd by WTU Staff

Dry trailside slope with *Montia parvifolia*, *Aspidotis densa*, *Sedum oreganum* and *Cryptantha affinis*. [Located in teaching collection]. Phenology: Flowers. Origin: Native.

**M. Arnot 732**

16 Jun 1995

Herbarium: WTU, Accession: 368654

Onagraceae WASHINGTON, U.S.A.

*Epilobium minutum* Lindl. ex Lehm.

KITTITAS COUNTY:

Blewett Pass.

Elev. 3280 ft.

47° 19.812' N, 120° 40.512' W

Forested; *Pseudotsuga menziesii*, some *Pinus ponderosa*. Small stream, dry hillside. 20 degree slope. Associated plants; *Abies grandis*, *Ceanothus velutinus*, *Mahonia repens*, *Thalictrum occidentale*. Pale pink. Scattered. Dry, open areas. Phenology: Flowers. Origin: Native.

Robert Goff 06-16

8 Jul 2006

Herbarium: WTU, Accession: 373179

Onagraceae WASHINGTON, U.S.A.

*Epilobium minutum* Lindl. ex Lehm.

KITTITAS COUNTY:

Reecer Canyon Road.

Elev. 4000 ft.

47° 11.259' N, 120° 35.427' W; WGS 84

Mixed meadow and *Pseudotsuga menziesii* forest. Meadow has southeastern exposure. Casual campsite off east side of road. Meadow dominated by *Lupinus* and *Ipomopsis*. Phenology: Flowers. Origin: Native.

Mary Johanson 06-24A

7 Jul 2006

Herbarium: WTU, Accession: 373366

Onagraceae WASHINGTON, U.S.A.

*Epilobium minutum* Lindl. ex Lehm.

KITTITAS COUNTY:

Along Taneum Lake Trail, off Forest Road 3100, 400 yards from trailhead.

Elev. 5377 ft.

47° 8.81' N, 121° 2.091' W; T19N R14W S12; WGS 84

Dry, gravelly soil; 30° northeast-facing open slope. Other plants: *Pseudotsuga menziesii*, *Antennaria racemosa*, *Ribes viscosissimum*, *Lupinus* sp. Flowers white; locally common. Phenology: Flowers & Fruits. Origin: Native.

Don Knoke 1479

16 Aug 2007

Herbarium: WTU, Accession: 370571

Onagraceae WASHINGTON, U.S.A.

*Epilobium minutum* Lindl. ex Lehm.

SAN JUAN COUNTY:

San Juan Islands. Little McConnell Island; small island (1.3 acres) connected to McConnell Island by beach at low tide.

Elev. 0-25 ft.

48° 35.927' N, 123° 1.547' W

Open grassland with scattered *Juniperus*, madrone. Several plants at top of bank, north side. Phenology: Flowers. Origin: Native.

Carrie Marschner CM 08-50

29 May 2008

Herbarium: WTU, Accession: 394413

Onagraceae WASHINGTON, U.S.A.

*Epilobium minutum* Lindl. ex Lehm.

YAKIMA COUNTY:

Oak Creek Canyon. South side of Oak Creek.

Elev. 2304 ft.

46.72625°, -120.85255°; WGS 84, GeoLocate, Georef'd by WTU Staff

North-facing grassland slope interspersed occasionally with *Pinus ponderosa* and *Pseudotsuga menziesii*; *Purshia*, *Artemisia tridentata* and *Pseudoroegneria spicata* dominant. Uncommon in dry, open soil; corollas light pink. Phenology: Flowers & Fruits. Origin: Native.

David Giblin 1680

with Don Knoke

10 Jun 2008

Herbarium: WTU, Accession: 380093

Onagraceae WASHINGTON, U.S.A.

*Epilobium minutum* Lindl. ex Lehm.

DOUGLAS COUNTY:

Sutherland Creek.

T22N R23E S30; NAD 27, uncertainty 805 m., TRS2LL, Georef'd by Ben Legler

Growing on the bank of the creek; moist. Associated with *Veronica*, watercress, horsetail. Abundant. Phenology: Flowers & Fruits. Origin: Native.

P. Camp 169

20 Aug 1979

Herbarium: WTU, Accession: 372674

Onagraceae WASHINGTON, U.S.A.

*Epilobium minutum* Lindl. ex Lehm.

KITTITAS COUNTY:

Along West Taneum Road at junction with Moonlight Canyon Road.

Elev. 2355 ft.

47° 5.961' N, 120° 50.522' W; T19N R16E S33; WGS 84

Dry, deep, fine soil; 20 degree south-facing slope. Other plants: *Pinus ponderosa*, *Holodiscus discolor*, *Balsamorhiza sagittata*, *Berberis aquifolium*. Flowers pale pink; common. Phenology: Flowers. Origin: Native.

Don Knoke 1547

26 Jun 2008

Herbarium: WTU, Accession: 373815

Onagraceae WASHINGTON, U.S.A.

*Epilobium minutum* Lindl. ex Lehm.

SAN JUAN COUNTY:

San Juan Islands National Wildlife Refuge and Wilderness Area. Skull Island.

Elev. 40 ft.

48° 38.343' N, 122° 59.168' W; WGS 84, GPS

A 40 foot high island with many *Juniperus* trees, abundant *Camassia leichtlinii* and *Plectritis congesta*. Numerous bedrock outcrops with ledges. On grassy ledges, north end of island. Phenology: Fruits. Origin: Native.

Steve Hahn 08-66

24 Sep 2008

Herbarium: WTU, Accession: 392975

Onagraceae WASHINGTON, U.S.A.

*Epilobium minutum* Lindl. ex Lehm.

SAN JUAN COUNTY:

Little Sucia Island, off the southwest corner of Sucia Island. Eastern portion.

Elev. 80 ft.

48° 45.283' N, 122° 55.198' W

Includes forested uplands (circa 80 feet high) with shrub understory, steep sandstone cliffs, eroding dirt bluffs. Linked by a low, shrub-covered (*Rosa nutkana*) shell-midden berm. *Pseudotsuga menziesii* and arbutus forest with dense shrub understory. Isthmus connects two higher upland areas. Scattered plants at base of dry, south-facing bluff. Phenology: Flowers & Fruits. Origin: Native.

**Ben Legler 11333** 29 May 2009

Herbarium: WTU, Accession: 393613

Onagraceae WASHINGTON, U.S.A.

*Epilobium minutum* Lindl. ex Lehm.

KLICKITAT COUNTY:

U.S. BLM parcel along Glenwood Highway. Land adjacent to and above Klickitat River.

Elev. 1118 ft.

45.94635° N, 121.11401° W; WGS 84, uncertainty 3 m., GPS

*Quercus garryana*/*Pinus ponderosa* overstory with large cobble and *Carex geyeri* understory. Uncommon on east-facing cliff, shaded. Phenology: Flowers. Origin: Native.

**David Giblin 2622** 11 May 2009  
with Steve Hahn

Herbarium: WTU, Accession: 377392

Onagraceae WASHINGTON, U.S.A.

*Epilobium minutum* Lindl. ex Lehm.

WHATCOM COUNTY:

Ross Lake National Recreation Area. Lightning Creek trailhead along trail to Desolation Peak; east side of Ross Lake.

Elev. 1518 ft.

48.87517°, -121.01923°; WGS 84, uncertainty 1000 m.,

GeoLocate, Georef'd by WTU Staff

South-west facing bald along trail. Rocky outcroppings abundant with pockets of dry and moist soil; *Pseudoroegneria* dominant in open areas; *Pseudotsuga menziesii* dominant tree in adjacent forest. Common; annual; petals white. Phenology: Flowers & Fruits. Origin: Native.

**Mignonne Bivin 10-8** 11 May 2010

Herbarium: WTU, Accession: 381912

Onagraceae WASHINGTON, U.S.A.

*Epilobium minutum* Lindl. ex Lehm.

WHATCOM COUNTY:

Ross Lake National Recreation Area: balds on south side of point on north side of Ruby Arm of Ross Lake.

Elev. 1729 ft.

48.733702° N, 121.032234° W; WGS 84, uncertainty 13 m., GPS

Shallow, rocky soil, gentle south slope, with openings dominated by *Brodiaea hyacinthina*, *Lomatium nudicaule*, and *Danthonia californica*. Petals white to pale pink; plants common in dry soil. Specimen collected at 48.734643°, -121.032555°

**Steve Hahn -201210** 14 Jun 2012

Herbarium: WTU

Onagraceae WASHINGTON, U.S.A.

*Epilobium minutum* Lindl. ex Lehm.

THURSTON COUNTY:

Glacial Heritage Preserve.

Elev. 193 ft.

46.86477° N, 123.04938° W; UTM Zone 10

On road edge and disturbed areas. *Hypochaeris radicata*, grasses, mosses, *Carex inops*. Phenology: Flowers & Fruits. Origin: Native.

**Pat Montague 110** 1 Jul 2008  
with Dan Montague

Herbarium: WTU, Accession: 389915

Onagraceae WASHINGTON, U.S.A.

*Epilobium minutum* Lindl. ex Lehm.

SKAGIT COUNTY:

Vendovi Island. Bluffs along southwest side of island.

Elev. 65-164 ft.

48° 36' 32.33" N, 122° 36' 29.75" W; WGS 84, Digital map

Mix of open grassy meadows and *Pseudotsuga menziesii* groves.

Several small patches of herbs in open gravel and dirt ledges.

Phenology: Flowers & Fruits. Origin: Native.

**Nisa Karimi 2011-06** 1 Jun 2011

Herbarium: WTU

Onagraceae WASHINGTON, U.S.A.

*Epilobium minutum* Lindl. ex Lehm.

WHATCOM COUNTY:

Ross Lake National Recreation Area: balds on south side of point on north side of Ruby Arm of Ross Lake.

Elev. 527 m.

48.733702° N, 121.032234° W; WGS 84, uncertainty 13 m.,

Digital map

Shallow, rocky soil, gentle south slope, with openings dominated by *Brodiaea hyacinthina*, *Lomatium nudicaule*, and *Danthonia californica*. Petals white to pale pink; plants common in dry soil.

Phenology: Flowers & Fruits. Origin: Native.

**Steve Hahn 2012-10** 14 Jun 2012  
with Ben Legler

Herbarium: WTU, Accession: 393082

Onagraceae WASHINGTON, U.S.A.

*Epilobium minutum* Lindl. ex Lehm.

OKANOGAN COUNTY:

Okanogan Highlands, Buckhorn Mountain, United States Forest Service.

Elev. 4400 ft.

UTM Zone 11; T40N R30E S13; WGS 84, uncertainty 1150 m.,

Nat. Geog. TOPO!, Georef'd by John Bassett

Plants growing in open Douglas fir forest, in mountains. Aspect: 145 degrees. Slope: 5%. Associated species: *Pseudotsuga menziesii*, *Arctostaphylos uva-ursi*, *Penstemon fruticosus*, *Sedum* sp., *Lomatium ambiguum*, *Geum triflorum*, *Madia exigua*, *Linanthus septentrionalis*, *Pseudoroegneria spicata*, *Bromus carinata*, *Agrostis scabra*. Phenology: Flowers and Fruits. Origin: Native.

**Kathryn A. Beck 201095** 20 Jul 2010

Herbarium: WTU, Accession: 391313

Onagraceae WASHINGTON, U.S.A.

*Epilobium minutum* Lindl. ex Lehm.

FERRY COUNTY:

Okanogan Valley: Bodie Mountain summit.

48° 49' 29" N, 118° 49' 58" W

Basalt summit of mountain. Rock outcrops interspersed with stands of *Pseudotsuga menziesii*, some *Pinus contorta*. Corolla white, stems red. Plants slightly succulent. Growing on open east-facing slope. Phenology: Flowers. Origin: Native.

**Sarah Gage 5822** 10 Jul 1999

Herbarium: WTU, Accession: 349666

Onagraceae WASHINGTON, U.S.A.

*Epilobium minutum* Lindl. ex Lehm.

FERRY COUNTY:

Colville National Forest: Okanogan Valley: Bangs Mountain Road end overlook.

Elev. 3100 ft.

48° 33' 13" N, 118° 12' 34" W

Open forest of Ponderosa pine and Douglas fir interspersed with open areas of *Physocarpus* and herbs. Evidence of grazing and other disturbance. Petals white. Scattered, not common, growing in open area. Phenology: Flowers. Origin: Native.

**Sarah Gage 5827** 11 Jul 1999

Herbarium: WTU, Accession: 349654

Onagraceae WASHINGTON, U.S.A.

*Epilobium minutum* Lindl. ex Lehm.

FERRY COUNTY:

Colville National Forest: FR 2030, 0.5 mi. N of Hwy. 20. Open slope at curve in Rd., gravelly soil.

Elev. 4264 ft.

T36N R35E S8; NAD 27, uncertainty 805 m., TRS2LL, Georef'd by Ben Legler

A lodgepole pine, larch, *Cordusa* pine. White flower. Annual. Phenology: Flowers. Origin: Native.

**Gretchen Ionta 99-58** 11 Jul 1999

Herbarium: WTU, Accession: 349276

Onagraceae WASHINGTON, U.S.A.

*Epilobium minutum* Lindl. ex Lehm.

WHATCOM COUNTY:

Ross Lake National Recreation Area: Ruby Mountain Bald.

Elev. 1914 ft.

48° 40.37' N, 121° 3.74' W; UTM Zone 10; Field notes, UTM from field notes.

Rocky, moss covered bald; shallow soil. Locally abundant on drier parts of the bald; roots commonly in dried out moss. Phenology: Flowers & Fruits. Origin: Native.

**James Duemmel 02-3** 15 Jun 2002

Herbarium: WTU, Accession: 354290

Onagraceae WASHINGTON, U.S.A.

*Epilobium minutum* Lindl. ex Lehm.

WHATCOM COUNTY:

Ross Lake National Recreation Area; along east side of Ross Lake, 200 meters south of the Lightning Creek footbridge.

Elev. 1780 ft.

48° 52' N, 121° 1' W; UTM Zone 10; Field notes, UTM calculated from Lat-Lon.

Moderately steep west-facing slope, on rocky balds and along forest edges; full sun. Uncommon dwarf annual; petals white. Phenology: Flowers & Fruits. Origin: Native.

**Phil Smith 71202-12** 12 Jul 2002

Herbarium: WTU, Accession: 354291

Onagraceae WASHINGTON, U.S.A.

*Epilobium minutum* Lindl. ex Lehm.

SKAGIT COUNTY:

North Cascades National Park; Boston Basin, 2 miles northwest of Cascade Pass; rock promitory west of upper climbers camp.

Elev. 6310 ft.

48° 30' 15.88849" N, 121° 4' 6.08149" W; UTM Zone 10; Calc. from UTM, UTM from field notes.

Steep south-facing rocky outcrop, with *Juniperus communis*, *Potentilla fruticosa*. Petals light pink. Phenology: Flowers & Fruits. Origin: Native.

**Gerald Schneeweiss 49** 10 Aug 2002

Herbarium: NOCA, NPS accession 632, catalog 23181

Onagraceae WASHINGTON, U.S.A.

*Epilobium minutum* Lindl. ex Lehm.

WHATCOM COUNTY:

North Cascades National Park; Thunder Knob Trail, trail out of north side of Colonial Creek Campground.

Elev. 1670 ft.

48° 41.712' N, 121° 6.146' W; UTM Zone 10; Field notes, UTM calculated from Lat-Lon.

South facing slope, up slope from trail. Scattered *Pinus contorta* and abundant cryptogam (mostly mosses) ground layer. Growing on east-facing part of slope, scattered, not abundant; calyx pink, corolla white. Phenology: Flowers & Fruits. Origin: Native.

**Sarah Gage 7247** 16 Jun 2002

Herbarium: NOCA, NPS accession 632, catalog 23653

Onagraceae WASHINGTON, U.S.A.

*Epilobium minutum* Lindl. ex Lehm.

WHATCOM COUNTY:

Ross Lake National Recreation Area; Pyramid Lake, west of Colonial Creek campground.

Elev. 2655 ft.

48° 41.69' N, 121° 7.404' W; UTM Zone 10; Field notes, UTM calculated from Lat-Lon.

Steep-sided rocky bowl around lake; mixture of dry rocky slopes and densely forested slopes; with *Pseudotsuga menziesii* and *Tsuga heterophylla*; *Nuphar* and *Sphagnum* in lake. Petals white, 3 mm; plants 1 dm tall with base of stem dark red; growing on dry slope. Phenology: Flowers & Fruits. Origin: Native.

**Robert Goff 02-04** 14 Jun 2002

Herbarium: NOCA, NPS accession 632, catalog 23888



Onagraceae

WASHINGTON, U.S.A.

*Epilobium minutum* Lindl. ex Lehm.

KING COUNTY:

Cedar River Watershed. Road 127.1.

Elev. 4600 ft.

T22N R9E S10 SE 1/4; NAD 27, uncertainty 805 m., TRS2LL, Georef'd by Ben Legler

Growing in roadbed of Road 127.1. Associated species: *Luzula parviflora*, *Lupinus latifolius*, *Arnica latifolia* - common in roadbed also. Old growth Pacific silver fir and mountain hemlock. Phenology: Flowers & Fruits. Origin: Native.

David Chapin DLD-06

3 Aug 2002

with David Williams, Linda Cox

Herbarium: WTU, Accession: 365105

Onagraceae

WASHINGTON, U.S.A.

*Epilobium minutum* Lindl. ex Lehm.

KING COUNTY:

Cedar River Watershed. Fourteen Lakes. Lake 3.

Elev. 800 ft.

T22N R7E S14 NW 1/4 of NW 1/4; WGS 84, uncertainty 500 m., Georeferenced, Georef'd by WTU Staff

Growing on eastern edge of Lake 3. Phenology: Flowers & Fruits. Origin: Native.

Jennifer French Jen-22

13 Jul 2002

with Bob Antieau

Herbarium: WTU, Accession: 364229

Onagraceae

WASHINGTON, U.S.A.

*Epilobium minutum* Lindl. ex Lehm.

COWLITZ COUNTY:

East bank of Cowlitz River, southwest side of junction of Route 432 and Interstate 5.

Elev. 32 ft.

46° 6.4' N, 122° 52.9' W; T7N R2W S12

Flat sunny silty dredge spoils, with *Aira caryophyllea*, *Bromus tectorum*, *Vulpia*, *Arabidopsis thaliana*, scattered *Cytisus scoparius*. Pink flowers, petals 4 millimeters; common annual. Phenology: Flowers. Origin: Native.

Peter F. Zika 18425

1 Jun 2003

Herbarium: WTU, Accession: 360821

Onagraceae

WASHINGTON, U.S.A.

*Epilobium minutum* Lindl. ex Lehm.

WHATCOM COUNTY:

Along Canyon Creek, near the first bridge above the Bear Paw Mt. Exit. Wet seepage area on sandy slope. Phenology: Flowers.

R. J. Taylor 1194

24 Jul 1966

Herbarium: WWB, Accession: 8520



Onagraceae

WASHINGTON, U.S.A.

*Epilobium minutum* Lindl. ex Lehm.

WHATCOM COUNTY:

Bank of Sulpher Creek, Schrieber's Meadow, Mt. Baker National Forest. Phenology: Flowers.

David Nerbovig s.n.

21 Jul 1970

Herbarium: WWB, Accession: 13289



Onagraceae

WASHINGTON, U.S.A.

*Epilobium minutum* Lindl. ex Lehm.

WHATCOM COUNTY:

Heather Meadows, ca. 4 miles northwest of Mt. Shuksan.

Elev. 4100 ft.

Petals pink-violet; open slope among *Cassiope* & *Phyllodoce*. NC. Phenology: Flowers.

J. S. Martin 3802

30 Jul 1960

Herbarium: WWB, Accession: 2808



Onagraceae

WASHINGTON, U.S.A.

*Epilobium minutum* Lindl. ex Lehm.

WHATCOM COUNTY:

West shore upper Twin Lake, north of Shuksan.

Elev. 5400 ft.

Rocky slope among *Phyllaodoce*. Phenology: Fertile.

J. S. Martin 3847

15 Oct 1960

Herbarium: WWB, Accession: 2883



Onagraceae

WASHINGTON, U.S.A.

*Epilobium minutum* Lindl. ex Lehm.

WHATCOM COUNTY:  
Ca. 15 miles east of Glacier.  
In open moist woods. Petals white. NC.  
Phenology: Flowers.

**J. S. Martin 3785**

30 Jul 1960

Herbarium: WWB, Accession: 5670



Onagraceae

WASHINGTON, U.S.A.

*Epilobium minutum* Lindl. ex Lehm.

WHATCOM COUNTY:  
Along Chuckanut Drive, near Clayton  
Bay.  
Elev. 200 ft.  
48.66583°, -122.4825°; uncertainty  
6093 m., GeoLocate, Georef'd by  
Robin Lauber  
Open dry sandstone slop, shallow soil.  
Bluff above the water. Phenology:  
Flowers.

**J. S. Martin 3322**

7 May 1957

Herbarium: WWB, Accession: 2374



Onagraceae

WASHINGTON, U.S.A.

*Epilobium minutum* Lindl. ex Lehm.

JEFFERSON COUNTY:  
Slashburn.  
Elev. 1100 m.  
Phenology: Fertile.

**Mary Ossinger 11**

8 Sep 1982

Herbarium: WWB, Accession: 20933



Onagraceae

WASHINGTON, U.S.A.

*Epilobium minutum* Lindl. ex Lehm.

WHITMAN COUNTY:  
Palouse.  
Phenology: Flowers.

**W. E. Gibb s.n.**

Jun 1914

Herbarium: WWB, Accession: 4541



Onagraceae

WASHINGTON, U.S.A.

*Epilobium minutum* Lindl. ex Lehm.

STEVENS COUNTY:  
1.5 miles 22 degrees North Northeast  
from Woodward Meadows.  
Dry, rocky soil on bank; open with  
southern exposure. Phenology: Fertile.

**S. Edwards s.n.**  
with N. Althausen

26 Jul 1978

Herbarium: WWB, Accession: 19401



Onagraceae

WASHINGTON, U.S.A.

*Epilobium minutum* Lindl. ex Lehm.

CHELAN COUNTY:  
Near Icicle Creek, 7 miles above  
Leavenworth.  
Moist, sandy slope. Phenology:  
Flowers.

**R. J. Taylor 1050**

21 May 1966

Herbarium: WWB, Accession: 7934



Onagraceae

WASHINGTON, U.S.A.

*Epilobium minutum* Lindl. ex Lehm.

CHELAN COUNTY:  
Tumwater Canyon, 4 miles west of  
Leavenworth.  
Moist soil pockets on rocky hillside.  
Phenology: Fertile.

**R. J. Taylor 490**

11 May 1965

Herbarium: WWB, Accession: 6427



Onagraceae

WASHINGTON, U.S.A.

*Epilobium minutum* Lindl. ex Lehm.

WHATCOM COUNTY:  
Along Chuckanut Drive. Above Clayton  
bay.  
Sandy area on steep rocky hillside.  
Phenology: Flowers.

**R. J. Taylor 1983**

30 Apr 1968

Herbarium: WWB, Accession: 12498





# SEINet Arizona Chapter

[Home](#)
[Search](#)
[Images](#)
[Games](#)
[Links](#)
[Flora Projects](#)
[Agency Floras](#)
[Dynamic Floras](#)

[Log In](#)
[New Account](#)
[Sitemap](#)

Home >> Collections

Specimens & Observations

Specimens

Observations

Federal Units

Select/Deselect all

SEINet Regional Herbaria Network



**Arizona State University Vascular Plant Herbarium (ASU-Plants)** [more info](#)



**Cochise County Herbarium (CCH)** [more info](#)



**Coconino National Forest Herbarium (COC-AZ)** [more info](#)



**Deaver Herbarium (Northern Arizona University) (ASC)** [more info](#)



**Desert Botanical Garden Herbarium Collection (DES)** [more info](#)



**Gila National Forest Herbarium (GILA)** [more info](#)



**Grand Canyon National Park (GCNP)** [more info](#)



**Kaibab National Forest Herbarium (KAIB)** [more info](#)



**Museum of Northern Arizona (MNA)** [more info](#)



**Navajo Nation Herbarium (NAVA)** [more info](#)



**Southwestern Research Station (SWRS)** [more info](#)



**University of Arizona Herbarium (ARIZ)** [more info](#)



id	institutive genus	specific epithet	recorded by	cordNum	eventDate	year	month	day	habitat	stateProvince	county
653109	ASU	Epilobium	minutum	J. Jeremy Buegge	306	6/6/1998	1998	6	6 Chaparral/Madr	Arizona	Graham County
774054	ASU	Epilobium	minutum	Elizabeth Making	1687	4/4/2004	2004	4	4 Ponderosa pine	Arizona	Gila County
171282	NAVA	Epilobium	minutum	Daniela Roth			1997			ARIZONA	APACHE COUNTY
1097226	DES	Epilobium	minutum	Elizabeth Making	1687	4/4/2004	2004	4	4 Ponderosa pine	Arizona	Gila County
2041493	DES	Epilobium	minutum	Jeremy Buegge	306	6/6/1998	1998	6	6 Chaparral/Madr	Arizona	Graham County
3092633	DES	Epilobium	minutum	McMichael		5/1/1969	1969	5	1 N exposure	Arizona	Gila
273389	TEUI	Epilobium	minutum	Elizabeth Making	1687	4/4/2004	2004	4	4 Ponderosa pine	Arizona	Gila County
1168857	RM	Epilobium	minutum	B. E. Nelson, Jam	64269	4/26/2005	2005	4	26 From a low inter	Arizona	Navajo
1251363	RM	Epilobium	minutum	Charles P. Pase	1188	5/2/1961	1961	5	2 15% north slope	Arizona	Gila
1573020	RM	Epilobium	minutum	Charles P. Pase	1188	5/2/1961	1961	5	2 15% north slope	Arizona	Gila
1943082	MNA	Epilobium	minutum	Phillips, A.M. & B	78-697b	8/17/1978	1978	8	17	Arizona	Coconino County
6644428	WIS	Epilobium	minutum	Aven Nelson; Rut	1805					Arizona	Pinal
4040593	UNM	Epilobium	minutum	O.M. Clark	5639	6/25/1932	1932	6	25 Mountain sides.	British Columbia	Unplaced County
344465	UCR	Epilobium	minutum	Andrew C. Sande	12402	6/12/1992	1992	6	12 Canyon shaded	California	San Bernardino
344466	UCR	Epilobium	minutum	Andrew C. Sande	13871	4/30/1993	1993	4	30 Chaparral.	California	San Bernardino
344467	UCR	Epilobium	minutum	Steve D. Boyd	8140	5/15/1993	1993	5	15 Serpentine subs	California	San Benito
344468	UCR	Epilobium	minutum	James Payne Smi	9913	5/13/1978	1978	5	13 Mixed conifer fc	California	Trinity
344469	UCR	Epilobium	minutum	Jerilyn Hirshberg	92--01	6/14/1992	1992	6	14	California	San Diego
344470	UCR	Epilobium	minutum	David J. Keil	18663	4/27/1985	1985	4	27 Serpentine ridge	California	San Luis Obispo
344471	UCR	Epilobium	minutum	David J. Keil	16064	5/9/1982	1982	5	9 Serpentine chap	California	San Luis Obispo
344472	UCR	Epilobium	minutum	Frank C. Vasek	40515--0	5/15/1964	1964	5	15	California	San Benito
344473	UCR	Epilobium	minutum	Lawrence F. LaPr	s.n.	6/25/1985	1985	6	25 Disturbed serpe	California	Sonoma
344474	UCR	Epilobium	minutum	Lawrence F. LaPr	s.n.	3/30/1986	1986	3	30 Serpentine barr	California	Lake
344475	UCR	Epilobium	minutum	Barry Silver	605	5/24/1986	1986	5	24 Assoc. w/ Querc	California	Siskiyou
344476	UCR	Epilobium	minutum	Nina Meiselman	28	4/19/1986	1986	4	19 Open shrubby r	California	Humboldt
344477	UCR	Epilobium	minutum	Barbara Gayle Pit	879	5/27/1988	1988	5	27 Serpentine barr	California	Sierra
401436	UCR	Epilobium	minutum	Andrew C. Sande	12260	5/1/1992	1992	5	1 Chaparral with C	California	San Bernardino
465672	UCR	Epilobium	minutum	George K. Helmk	13302	4/25/2008	2008	4	25 Pine-manzanita-	California	El Dorado
2451002	UCR	Epilobium	minutum	Andrew C. Sande	33830	5/16/2007	2007	5	16 North-facing bu	California	Kern
2451095	UCR	Epilobium	minutum	Andrew C. Sande	33885	5/23/2007	2007	5	23 Margins of a bu	California	Kern
2451732	UCR	Epilobium	minutum	Anuja Parikh	3093	6/4/2007	2007	6	4 Grassland and o	California	Kern
2452029	UCR	Epilobium	minutum	Teresa B. Salvato	2468	5/8/2007	2007	5	8 Steep dry slope	California	Kern
3214336	UCR	Epilobium	minutum	Andrew C. Sande	40344	7/6/2012	2012	7	6 Mountain slope:	California	San Bernardino
181215	UTC	Epilobium	minutum	Bassett Maguire;	15190	6/9/1934	1934	6	9 Hillside.	California	Del Norte
183652	UTC	Epilobium	minutum	L. Constance	2136	4/22/1938	1938	4	22 Leaves reddish	California	Lake

id	institutive genus	specific epithet	recorded by	cordNum	eventDate	year	month	day	habitat	stateProvince	county	
194313	UTC	Epilobium	minutum	AA Heller	5513	5/8/1900	1900	5	8	California	Butte	
194839	UTC	Epilobium	minutum	A.A. Heller	13263	6/25/1919	1919	6	25	Compton's prairie	California	Nevada
215007	UTC	Epilobium	minutum	Darla Gettman	4	4/13/1974	1974	4	13	Corolla violet red	California	Napa
6644378	WIS	Epilobium	minutum	M.S. Baker; Frank	s.n.					California	Shasta	
6644387	WIS	Epilobium	minutum	Lewis S. Rose	32294					California	Marin	
6644393	WIS	Epilobium	minutum	A.A. Heller	13263					California	Siskiyou	
6644398	WIS	Epilobium	minutum	A.A. Heller	29452					California	Siskiyou	
6644423	WIS	Epilobium	minutum	A.A. Heller	37493					California	Santa Clara	
6644425	WIS	Epilobium	minutum	A.A. Heller	11825					California	Glenn	
6644426	WIS	Epilobium	minutum	Alice Eastwood; J	4657					California	Mendocino	
6644429	WIS	Epilobium	minutum	H.M. Hall	9949					California	San Benito	
1503077	RM	Epilobium	minutum	C. E. Taylor	390	8/18/1922	1922	8	18	Common in grass	Colorado	Gunnison
271062	UTC	Epilobium	minutum	K Pierson	99	7/1/1996	1996	7	1	Dry open ridge top	Idaho	Valley
3260347	UTC	Epilobium	minutum	Michael B. Piep	12.079	7/13/2012				Conifer grove dominated	Idaho	Bear Lake
2878080	NY	Epilobium	minutum	L. J. Eslick	408	10/6/1992	1992	10	6		Idaho	Ada Co.
3228591	SEINet	Epilobium	minutum	Michael B. Piep	12.079	7/13/2012	2012	7	13	Conifer grove dominated	Idaho	Bear Lake
212954	UTC	Epilobium	minutum	Mont E Lewis; Etl	3258	7/24/1974	1974	7	24	Damp site; frequent	Nevada	Elko
213637	UTC	Epilobium	minutum	Mont E. Lewis	3700	8/24/1975	1975	8	24	Damp site; occasional	Nevada	Humboldt
2877247	NY	Epilobium	minutum	P. B. Kennedy	1387	7/4/1906	1906	7	4		Nevada	Washoe Co.
1907781	ARIZ	Epilobium	minutum	Mark Fishbein	6096	5/17/2008	2008	5	17	Shrubland on sandstone	Oregon	Josephine
184715	UTC	Epilobium	minutum	C.L. Hitchcock; J.S.	5028	6/29/1939	1939	6	29	Outcrop of blue granite	Oregon	Jackson
192938	UTC	Epilobium	minutum	Lincoln Constantine	2960	5/17/1942	1942	5	17	Plants reddish; purple	Oregon	Douglas
196780	UTC	Epilobium	minutum	A. R. Kruckeberg	1954	6/24/1950	1950	6	24	On serpentine rock	Oregon	Josephine
197855	UTC	Epilobium	minutum	J.W. Thompson	4631	6/7/1928	1928	6	7	Damp bank.	Oregon	Josephine
198229	UTC	Epilobium	minutum	Arthur Cronquist	7095	6/6/1953	1953	6	6	Corolla Pink. Low	Oregon	Grant
212953	UTC	Epilobium	minutum	K.L. Chambers	1733	6/11/1961	1961	6	11	Steep serpentine	Oregon	Josephine
6498745	NY	Epilobium	minutum	J. B. Leiberg	564	1894-07-29	1894	7	29		Oregon	
6511196	NY	Epilobium	minutum	W. C. Cusick	2817	6/17/1902	1902	6	17		Oregon	
6520173	NY	Epilobium	minutum	T. Nuttall	s.n.					Oregon		
6548067	NY	Epilobium	minutum	J. B. Leiberg	564	1894-07-29	1894	7	29		Oregon	Crook Co.
6564220	NY	Epilobium	minutum	W. C. Cusick	2817	6/17/1902	1902	6	17		Oregon	Crook Co.
6533438	NY	Epilobium	minutum	T. Nuttall	s.n.					Oregon		
1661926	RM	Epilobium	minutum	Heather Bradtke	5412	6/9/2002	2002	6	9	In sunny opening	Oregon	Grant
3747618	CLEMS	Epilobium	minutum	Richard R. Halse	5047	7/10/1996	1996	7	10		Oregon	Linn
3990831	UTC	Epilobium	minutum	Campbell		1881-08-18	1881	8	18		Utah	

id	institutive	genus	specific	Epit	recordedBy	cordNum	eventDate	year	month	day	habitat	stateProvince	county
3990836	UTC	Epilobium	minutum	Campbell			8/11/1981	1981	8	11		Utah	
3990851	UTC	Epilobium	minutum	Campbell		860	7/27/1981	1981	7	27		Utah	
3993326	UTC	Epilobium	minutum	Campbell			7/28/1981	1981	7	28		Utah	Uintah
3993328	UTC	Epilobium	minutum	Campbell			7/28/1981	1981	7	28		Utah	Uintah
3829315	ARIZ	Epilobium	minutum	Jon Titus		L26-L28	7/19/2003	2003	7	19	Salvaged site - b	Washington	Reunion
5584322	ARIZ	Epilobium	minutum	Jon Titus		L26-L28	7/19/2003	2003	7	19	Salvaged site - b	Washington	
2078453	ASC	Epilobium	minutum	H.D. Hammond		11002	8/8/1996	1996	8	8	steep SW facing	WASHINGTON	Kittitas County
207762	UTC	Epilobium	minutum	BL Richards	Richa	sn	7/15/1936	1936	7	15	On sandy southw	Washington	Stevens
213613	UTC	Epilobium	minutum	Wilhelm N. Suksc		11527	8/11/1923	1923	8	11	Cape Horn	Washington	Skamania
1642940	RM	Epilobium	minutum	Ronald L. Hartma		71070	6/8/2001	2001	6	8	Scab area.	Washington	Columbia
6644384	WIS	Epilobium	minutum	W.C. Muensch		10008						Washington	Whatcom
6644391	WIS	Epilobium	minutum	J.M. Grant		s.n.						Washington	Chelan
6644422	WIS	Epilobium	minutum	H. St. John; C. Scf		5412						Washington	Clallam
6644424	WIS	Epilobium	minutum	Bruce Hansen; Jo		970						Washington	Chelan
6644427	WIS	Epilobium	minutum	J. William Thomp		10746						Washington	Chelan
5741837	LSU	Epilobium	minutum	J. M. Grant		402	9/22/1917	1917	9	22		Washington	Grays Harbor
5502247	UTC	Epilobium	minutum	R.A. Jaynes			7/7/1976	1976	7	7		Wyoming	
6047024	SJNM	Epilobium	minutum	Scott, Bev								Wyoming	Fremont
3396322	SSLP	Epilobium	minutum	Blauer , A.C.		GT-62	7/11/1985	1985	7	11		Wyoming	Teton

Total SEINet 89

California 33

AZ, BC, CO, ID, NV, OR, UT, WA, WY 56



# Ventura County Locally Important Plant Species Data Form

---

County of Ventura • Resource Management Agency • Planning Division

800 S. Victoria Avenue, Ventura, CA 93009-1740 • (805) 654-2478 • [ventura.org/rma/planning](http://ventura.org/rma/planning)

DIRECTIONS: Please fill out one form for each species you believe should be added to or removed from the Locally Important Plant List. Please provide available locality data and citations for the sources used to support your recommendation that a species either meets the criteria or no longer meets the criteria to be listed as Locally Important.

After completing this form, please click the SUBMIT button and follow the instructions. If you wish to send by FAX or Postal Service, please send completed form to:

**Mark Ogonowski, County of Ventura, RMA-Planning Division L#1740, 800 S. Victoria Avenue, Ventura, CA 93009;  
[mark.ogonowski@ventura.org](mailto:mark.ogonowski@ventura.org); Fax (805) 654-2509**

Participant(s) completing this form:

Scientific Name:

Common Name:

1. **Is the plant species declining throughout its range? Please cite the data that supports your statements.**
  
  
  
  
  
  
  
  
  
  
2. **Are there five (5) or fewer element occurrences<sup>1</sup> of this species in Ventura County? Please cite the data that supports your statements. When referring to a new occurrence not yet documented in the Consortium of California Herbaria or historic county records/collections, please provide a CNDDDB Field Survey Form for that occurrence (CNDDDB Form is found here: [http://www.dfg.ca.gov/biogeodata/cnddb/submitting\\_data\\_to\\_cnddb.asp](http://www.dfg.ca.gov/biogeodata/cnddb/submitting_data_to_cnddb.asp)).**

---

<sup>1</sup> Element Occurrence for Plants – A population or group of populations found within 0.25 miles and not separated by significant habitat discontinuities.





# Consortium of California Herbaria

Participants News Search About Help Donate

## Search Results — 15 specimen records retrieved (15 records with coordinates)

Results for search: County=VENTURA; Scientific name=Eriodictyon traskiae (including nomenclatural synonyms); [More information: Jepson Online Interchange](#)

9

### Mapping Options:

[BerkeleyMapper with county and bioregion layers](#)

[BerkeleyMapper without layers.](#)

[KML export](#)

(Note: only records with coordinates are mappable)

### Download Options:

[Select all records](#) · [Select records with coordinates](#)

Include annotations and voucher information

Please cite data retrieved from this page: Data provided by the participants of the Consortium of California Herbaria ([ucjeps.berkeley.edu/consortium/](http://ucjeps.berkeley.edu/consortium/)). Records are made available under the [CCH Data Use Terms](#).

Click on column header to sort data (\* sorts by family); click in leftmost checkbox to select record. [CCH Help Page](#).

[Turn on yellow flags](#) to show possible range discrepancies. [Read more ...](#)

?	Specimen ID	Determination *	Collector	Collection Date	Collection Number	County	Locality	Elevation in meters	Feedback
<input type="checkbox"/>	<a href="#">UC1124370</a>	Eriodictyon traskiae	N. French	Feb 4 1936	718	Ventura	Matilija Canyon; Santa Barbara National Forest, Mt. Pinos Quad., Matilija Cyn	792	<a href="#">Comment</a>
<input type="checkbox"/>	<a href="#">A402906</a>	Eriodictyon traskiae	H. M. Pollard	1946-05-25		Ventura	Camino Cielo		<a href="#">Comment</a>
<input type="checkbox"/>	<a href="#">CAS333012</a>	Eriodictyon traskiae	Henry M. Pollard	May 25, 1946	s.n.	Ventura	Camino Cielo		<a href="#">Comment</a>
<input type="checkbox"/>	<a href="#">GH402897</a>	Eriodictyon traskiae	H. M. Pollard	1946-05-25		Ventura	Camino Cielo		<a href="#">Comment</a>
<input type="checkbox"/>	<a href="#">POM273034</a>	Eriodictyon traskiae	H. M. Pollard	May 25 1946	s.n.	Ventura	Camino Cielo. (Ventura River Basin.)		<a href="#">Comment</a>
<input type="checkbox"/>	<a href="#">RSA31515</a>	Eriodictyon traskiae subsp. smithii	H. M. Pollard	May 25 1946	s.n.	Ventura	Camino Cielo. (Ventura River Basin.)		<a href="#">Comment</a>

<a href="#">CAS333052</a>	Eriodictyon traskiae	Henry M. Pollard	June 15, 1946	s.n.	 Ventura	Mouth of Murietta Canyon Divide, near Santa Barbara County line	1219	<a href="#">Comment</a>
<a href="#">SBBG65124</a>	Eriodictyon traskiae	H. M. Pollard	Jun 15 1946		 Ventura	Santa Ynez Mtns: N of Murietta Cyn Divide, near Santa Barbara County line	1219	<a href="#">Comment</a>
<a href="#">SBBG38401</a>	Eriodictyon traskiae	H. M. Pollard	Jun 11 1957		 Ventura	Santa Ynez Mtns: Ocean View Trail, E of Divide Peak, S of Murietta Cyn	1371	<a href="#">Comment</a>
<a href="#">CAS478953</a>	Eriodictyon traskiae	Henry M. Pollard	June 15, 1960	s.n.	 Ventura	Murietta Canyon FS Road, Ojai District	914	<a href="#">Comment</a>
<a href="#">CAS478954</a>	Eriodictyon traskiae	Henry M. Pollard	June 29, 1967	<del>s.n.</del>	Ventura	Camino Cielo, Santa Ynez Mountains		<a href="#">Comment</a>
<a href="#">SBBG120806</a>	Eriodictyon traskiae	R. Burgess, P. Munro	May 3 1992	939	 Ventura	Santa Ynez Mtns: W Fk Matilija Crk, trail to Murietta Divide	707	<a href="#">Comment</a>
<a href="#">SBBG120646</a>	Eriodictyon traskiae	R. Burgess, P. Munro	Jun 17 1994	1348	 Ventura	Santa Ynez Mtns: Ocean View Trail, vicinity of Divide Pk	1432	<a href="#">Comment</a>
<a href="#">SBBG120649</a>	Eriodictyon traskiae	R. Burgess, P. Munro	May 26 1996	1990	 Ventura	Santa Ynez Mtns: Superior Ridge Rd, W of Coyote Crk	548	<a href="#">Comment</a>
<a href="#">SBBG114268</a>	Eriodictyon traskiae	R. Burgess	Aug 17 2001	4910	 Ventura	Superior Ridge Mine, W end of S branch of Superior Fire Rd, 1.5 mi S of White Ledge Pk	670	<a href="#">Comment</a>



# Ventura County Locally Important Plant Species Data Form

---

County of Ventura • Resource Management Agency • Planning Division

800 S. Victoria Avenue, Ventura, CA 93009-1740 • (805) 654-2478 • [ventura.org/rma/planning](http://ventura.org/rma/planning)

**DIRECTIONS:** Please fill out one form for each species you believe should be added to or removed from the Locally Important Plant List. Please provide available locality data and citations for the sources used to support your recommendation that a species either meets the criteria or no longer meets the criteria to be listed as Locally Important.

After completing this form, please click the SUBMIT button and follow the instructions. If you wish to send by FAX or Postal Service, please send completed form to:

**Mark Ogonowski, County of Ventura, RMA-Planning Division L#1740, 800 S. Victoria Avenue, Ventura, CA 93009; [mark.ogonowski@ventura.org](mailto:mark.ogonowski@ventura.org); Fax (805) 654-2509**

Participant(s) completing this form:

Scientific Name:

Common Name:

**1. Is the plant species declining throughout its range? Please cite the data that supports your statements.**

**2. Are there five (5) or fewer element occurrences<sup>1</sup> of this species in Ventura County? Please cite the data that supports your statements. When referring to a new occurrence not yet documented in the Consortium of California Herbaria or historic county records/collections, please provide a CNDDDB Field Survey Form for that occurrence (CNDDDB Form is found here: [http://www.dfg.ca.gov/biogeodata/cnddb/submitted\\_data\\_to\\_cnddb.asp](http://www.dfg.ca.gov/biogeodata/cnddb/submitted_data_to_cnddb.asp)).**

---

<sup>1</sup> Element Occurrence for Plants – A population or group of populations found within 0.25 miles and not separated by significant habitat discontinuities.



# Consortium of California Herbaria

Participants News Search About Help Donate

## Search Results — 16 specimen records retrieved (15 records with coordinates)

Results for search: County=VENTURA; Scientific name=Eriogonum ordii; [More information: Jepson Online Interchange](#)

### Mapping Options:

[BerkeleyMapper with county and bioregion layers](#)

[BerkeleyMapper without layers.](#)

[KML export](#)

(Note: only records with coordinates are mappable)

10

### Download Options:

[Select all records](#) · [Select records with coordinates](#)










Include annotations and voucher information

Please cite data retrieved from this page: Data provided by the participants of the Consortium of California Herbaria ([ucjeps.berkeley.edu/consortium/](http://ucjeps.berkeley.edu/consortium/)). Records are made available under the [CCH Data Use Terms](#).

Click on column header to sort data (\* sorts by family); click in leftmost checkbox to select record. [CCH Help Page](#).

[Turn on yellow flags](#) to show possible range discrepancies. [Read more ...](#)

?	Specimen ID	Determination *	Collector	Collection Date	Collection Number	County	Locality	Elevation in meters	Feedback
	<a href="#">SBBG1548</a>	Eriogonum ordii	H. Dearing, M. Dearing	Jun 16 1935	78	Ventura	Lockwood Valley		<a href="#">Comment</a>
	<a href="#">SBBG1577</a>	Eriogonum ordii	H. Dearing, M. Dearing	Jun 16 1935	79	Ventura	Lockwood Valley		<a href="#">Comment</a>
	<a href="#">SBBG1579</a>	Eriogonum ordii	H. Dearing, M. Dearing	Oct 7 1937	77	Ventura	upper Cuyama		<a href="#">Comment</a>
	<a href="#">RSA549437</a>	Eriogonum ordii	C. F. Smith	Jul 1 1960	6237	Ventura	Along Lockwood Road near Wagon Rd. Campground #1, upper Cuyama Valley.		<a href="#">Comment</a>
	<a href="#">SBBG98913</a>	Eriogonum ordii	C. F. Smith	Jul 1 1960	6237	Ventura	Lockwood Rd near Wagon Rd Cmpgrd 1	1432	<a href="#">Comment</a>
	<a href="#">UC1952050</a>	Eriogonum ordii	Clifton F. Smith	1 Jul 1960	6237	Ventura	Along Lockwood Road near Wagon Road Campground #1, upper Cuyama Valley.		<a href="#">Comment</a>
				Jul 01			Along Lockwood Road near Wagon		<a href="#">Comment</a>

<a href="#">UCR77544</a>	Eriogonum ordii	C. F. Smith	1960	6237		Ventura	Road Campground #1, upper Cuyama Valley		
<a href="#">CAS594767</a>	Eriogonum ordii	Ernest C. Twisselmann	May 25, 1962	7184		Ventura	Ballinger Canyon, San Emigdio Range and teh Mt. Pinos Region	975	<a href="#">Comment</a>
<a href="#">SBBG22715</a>	Eriogonum ordii	E. R. Chandler	Jun 22 1965	2553		Ventura	Wagon Rd Cmpgrd No 1 on Ozena to Lockwood Valley Rd	1432	<a href="#">Comment</a>
<a href="#">SBBG24359</a>	Eriogonum ordii	E. R. Chandler	May 17 1966	3057		Ventura	Ozena to Lockwood Rd, W of Wagon Rd Public Camp	1523	<a href="#">Comment</a>
<a href="#">SBBG84351</a>	Eriogonum ordii	C. F. Smith	May 17 1966	<del>9336</del>		Ventura	Lockwood Rd below Wagon Rd Cmpgrd		<a href="#">Comment</a>
<a href="#">SBBG120857</a>	Eriogonum ordii	R. Burgess, P. Munro	Jul 2 1995	1686		Ventura	N side of Lockwood Valley Rd, E of Dry Cyn	1577	<a href="#">Comment</a>
<a href="#">RSA610168</a>	Eriogonum ordii	Carl Wishner	May 30 1997	2505		Ventura	Santa Susana Mountains, on divide between Tapo Canyon and Dry Canyon.	427	<a href="#">Comment</a> <a href="#">Read comments</a> Sep 22 2009
<a href="#">SBBG125823</a>	Eriogonum ordii	R. Burgess, P. Munro	Aug 2 2002	5261		Ventura	Cuyama River flood-plain, N side Lockwood Valley Rd	1066	<a href="#">Comment</a>
<a href="#">SBBG126714</a>	Eriogonum ordii	R. Burgess, P. Munro	May 25 2008	7985		Ventura	badlands off N side of Lockwood Valley Rd	1561	<a href="#">Comment</a>
<a href="#">SBBG127150</a>	Eriogonum ordii	R. Burgess, P. Munro	Aug 25 2008	8140		Ventura	Cuyama Valley: saline wetland in mountainous terrain on N side of Lockwood Valley Rd	1443	<a href="#">Comment</a>



# Ventura County Locally Important Plant Species Data Form

County of Ventura • Resource Management Agency • Planning Division

800 S. Victoria Avenue, Ventura, CA 93009-1740 • (805) 654-2478 • [ventura.org/rma/planning](http://ventura.org/rma/planning)

**DIRECTIONS:** Please fill out one form for each species you believe should be added to or removed from the Locally Important Plant List. Please provide available locality data and citations for the sources used to support your recommendation that a species either meets the criteria or no longer meets the criteria to be listed as Locally Important.

After completing this form, please click the **SUBMIT** button and follow the instructions. If you wish to send by **FAX** or **Postal Service**, please send completed form to:

**Mark Ogonowski, County of Ventura, RMA-Planning Division L#1740, 800 S. Victoria Avenue, Ventura, CA 93009; [mark.ogonowski@ventura.org](mailto:mark.ogonowski@ventura.org); Fax (805) 654-2509**

Participant(s) completing this form:

Scientific Name:

Common Name:

- 1. Is the plant species declining throughout its range? Please cite the data that supports your statements.**
  
  
  
  
  
  
  
  
  
  
- 2. Are there five (5) or fewer element occurrences<sup>1</sup> of this species in Ventura County? Please cite the data that supports your statements. When referring to a new occurrence not yet documented in the Consortium of California Herbaria or historic county records/collections, please provide a CNDDDB Field Survey Form for that occurrence (CNDDDB Form is found here: [http://www.dfg.ca.gov/biogeodata/cnddb/submitting\\_data\\_to\\_cnddb.asp](http://www.dfg.ca.gov/biogeodata/cnddb/submitting_data_to_cnddb.asp)).**

---

<sup>1</sup> Element Occurrence for Plants – A population or group of populations found within 0.25 miles and not separated by significant habitat discontinuities.



# Consortium of California Herbaria

Participants News Search About Help Donate

## Search Results — 18 specimen records retrieved (12 records with coordinates)

Results for search: County=VENTURA; Scientific name=Helenium bigelovii (including nomenclatural synonyms); [More information: Jepson Online Interchange](#)

7

### Mapping Options:

[BerkeleyMapper with county and bioregion layers](#)

[BerkeleyMapper without layers.](#)

[KML export](#)

(Note: only records with coordinates are mappable)

### Download Options:

[Select all records](#) · [Select records with coordinates](#)








Include annotations and voucher information

Please cite data retrieved from this page: Data provided by the participants of the Consortium of California Herbaria ([ucjeps.berkeley.edu/consortium/](http://ucjeps.berkeley.edu/consortium/)). Records are made available under the [CCH Data Use Terms](#).

Click on column header to sort data (\* sorts by family); click in leftmost checkbox to select record. [CCH Help Page](#).

[Turn on yellow flags](#) to show possible range discrepancies. [Read more ...](#)

<input type="checkbox"/>	Specimen ID	Determination *	Collector	Collection Date	Collection Number	County	Locality	Elevation in meters	Feedback
<input type="checkbox"/>	<a href="#">UC69022</a>	Helenium bigelovii	H. M. Hall	Jul 1 1906	6676	Ventura	Seymour Creek Mt. Pinos, Seymour Creek	2072	<a href="#">Comment</a>
<input type="checkbox"/>	<a href="#">SBBG65773</a>	Helenium bigelovii	R. Hoffmann	Jul 19 1927		Ventura	Mount Pinos	2499	<a href="#">Comment</a>
<input type="checkbox"/>	<a href="#">CAS486702</a>	Helenium bigelovii	Ernest C. Twisselmann	September 14, 1956	3152	Ventura	San Emigdio Range. Mt. Pinos: Iris Point Road, 0.4 mile southwest of Mt. Pinos Public Camp	2438	<a href="#">Comment</a>
<input type="checkbox"/>	<a href="#">CAS610083</a>	Helenium bigelovii	Ernest C. Twisselmann	September 14, 1956	3152	Ventura	San Emigdio Range. Mt. Pinos: Iris Pt. Road, 0.4 mile southwest of Mt. Pinos Public Camp	2438	<a href="#">Comment</a>
<input type="checkbox"/>	<a href="#">DS487937</a>	Helenium bigelovii	D. E. Breedlove	August 2, 1961	914	Ventura	12.2 miles west of Lockwood Valley-Frazier Park Road on Mount Pinos	2285	<a href="#">Comment</a>
<input type="checkbox"/>	<a href="#">UCSB15462</a>	Helenium bigelovii	Dennis Breedlove	08/02/1961	914	Ventura	12.2 miles west of Lockwood Valley-Frazier Park Road on Mount Pinos	2286	<a href="#">Comment</a>

<a href="#">CAS486703</a>	Helenium bigelovii	Ernest C. Twisselmann	July 13, 1966	<del>12600</del>	Ventura	San Emigdio Range and the Mt. Pinos Region. Iris Point	2499		<a href="#">Comment</a>
<a href="#">JEPS52254</a>	Helenium bigelovii	Ernest C. Twisselmann	Jul 13 1966	<del>12600</del>	Ventura	Isis Point San Emigdio Range, Mt. Pinos Region, Iris Point	2499		<a href="#">Comment</a>
<a href="#">UCSB64083</a>	Helenium bigelovii	David Magney	08/28/1982	118-82	 Ventura	Western Transverse Ranges; Mt. Pinos Summit; Amargosa Creek Meadow; Sawmill Mountain Quad.; S5, T8N, R21W, San Bernardino BM	2514		<a href="#">Comment</a>
<a href="#">SBBG56032</a>	Helenium bigelovii	E. R. Blakley	Sep 18 1983	7299	 Ventura	Sheep Camp Spring, Sawmill Mtn	2285		<a href="#">Comment</a>
<a href="#">RSA795614</a>	Helenium bigelovii	D. Capralis, Anuja Parikh	Jul 24 1988	<del>MP40</del>	Ventura	Mt. Pinos: ca. 1.2 mi southeast of the summit.	2591		<a href="#">Comment</a>
<a href="#">UCSB56529</a>	Helenium bigelovii	D. Capralis, Anuja Parikh	07/24/1988	<del>MP 40</del>	Ventura	Ca. 1.2 miles southeast of the summit	2590		<a href="#">Comment</a>
<a href="#">RSA562270</a>	Helenium bigelovii	D. Charlton, Trish Burgess, Rick Burgess	Jul 16 1989	3630	Ventura	Seep 1/2 mile above McGill Campground, Mt. Pinos. Los Padres National Forest.	2378		<a href="#">Comment</a>
<a href="#">UCSB70370</a>	Helenium bigelovii	Rick Burgess	07/22/1989	<del>701</del>	Ventura	Mt. Pinos. West side of Cuddy Valley Rd. just down from Main Mt. Pinos parking lot.	2499		<a href="#">Comment</a>
<a href="#">SBBG111731</a>	Helenium bigelovii	A. Parikh, N. Gale	Jul 18 1992	<del>SM-77</del>	Ventura	ca. 0.8 km SW of summit of Sawmill Mtn	2532		<a href="#">Comment</a>
<a href="#">RSA587693</a>	Helenium bigelovii	E. R. Blakley	Sep 25 1993	7578	 Ventura	Ventura County: Chumash Wilderness, Sheep Camp Spring, Sawmill Mtn. Township 8N, Range 22W, S2, alt 8500ft	2591		<a href="#">Comment</a>
<a href="#">SBBG120662</a>	Helenium bigelovii	R. Burgess, P. Munro	Jul 18 1997	2500	Ventura	Sheep Camp, Sawmill Mtn	2560		<a href="#">Comment</a>
<a href="#">SBBG127912</a>	Helenium bigelovii	R. Burgess, K. Simpson, P. Munro	Jul 20 2012	9175	 Ventura	Apache Cyn Rd adjacent to Long Cyn Drainage; upper Cuyama Valley	1196		<a href="#">Comment</a>





# Ventura County Locally Important Plant Species Data Form

County of Ventura • Resource Management Agency • Planning Division

800 S. Victoria Avenue, Ventura, CA 93009-1740 • (805) 654-2478 • [ventura.org/rma/planning](http://ventura.org/rma/planning)

**DIRECTIONS:** Please fill out one form for each species you believe should be added to or removed from the Locally Important Plant List. Please provide available locality data and citations for the sources used to support your recommendation that a species either meets the criteria or no longer meets the criteria to be listed as Locally Important.

After completing this form, please click the SUBMIT button and follow the instructions. If you wish to send by FAX or Postal Service, please send completed form to:

**Mark Ogonowski, County of Ventura, RMA-Planning Division L#1740, 800 S. Victoria Avenue, Ventura, CA 93009; [mark.ogonowski@ventura.org](mailto:mark.ogonowski@ventura.org); Fax (805) 654-2509**

Participant(s) completing this form:

Scientific Name:

Common Name:

**1. Is the plant species declining throughout its range? Please cite the data that supports your statements.**

**2. Are there five (5) or fewer element occurrences<sup>1</sup> of this species in Ventura County? Please cite the data that supports your statements. When referring to a new occurrence not yet documented in the Consortium of California Herbaria or historic county records/collections, please provide a CNDDDB Field Survey Form for that occurrence (CNDDDB Form is found here: [http://www.dfg.ca.gov/biogeodata/cnddb/submitting\\_data\\_to\\_cnddb.asp](http://www.dfg.ca.gov/biogeodata/cnddb/submitting_data_to_cnddb.asp)).**

---

<sup>1</sup> Element Occurrence for Plants – A population or group of populations found within 0.25 miles and not separated by significant habitat discontinuities.



# Consortium of California Herbaria

Participants News Search About Help Donate

## Search Results — 10 specimen records retrieved (6 records with coordinates)

Results for search: County=VENTURA; Scientific name=Hesperochiron californicus (including nomenclatural synonyms); [More information: Jepson Online Interchange](#)

7

### Mapping Options:

[BerkeleyMapper with county and bioregion layers](#)

[BerkeleyMapper without layers.](#)

[KML export](#)

(Note: only records with coordinates are mappable)

### Download Options:

[Select all records](#) · [Select records with coordinates](#)






Include annotations and voucher information

Please cite data retrieved from this page: Data provided by the participants of the Consortium of California Herbaria ([ucjeps.berkeley.edu/consortium/](http://ucjeps.berkeley.edu/consortium/)). Records are made available under the [CCH Data Use Terms](#).

Click on column header to sort data (\* sorts by family); click in leftmost checkbox to select record. [CCH Help Page](#).

[Turn on yellow flags](#) to show possible range discrepancies. [Read more ...](#)

<input type="checkbox"/>	Specimen ID	Determination *	Collector	Collection Date	Collection Number	County	Locality	Elevation in meters	Feedback
<input type="checkbox"/>	<a href="#">POM170959</a>	Hesperochiron californicus	Ralph Hoffmann	Jun 5 1930	s.n.	Ventura	Lockwood Creek	1523	<a href="#">Comment</a>
<input type="checkbox"/>	<a href="#">SBBG65113</a>	Hesperochiron californicus	R. Hoffmann	Jun 5 1930		Ventura	Lockwood Valley	1523	<a href="#">Comment</a>
<input type="checkbox"/>	<a href="#">RSA420878</a>	Hesperochiron californicus	Richard Hoffman	Jun 5 1930	s.n.	Ventura	Lockwood Valley, Ventura County. Alt 5000ft	1524	<a href="#">Comment</a>
<input type="checkbox"/>	<a href="#">RSA19945</a>	Hesperochiron californicus	I. W. Clokey, E. G. Anderson	May 22 1935	6862	Ventura	West of Lockwood Valley.	1500	<a href="#">Comment</a>
<input type="checkbox"/>	<a href="#">RSA420879</a>	Hesperochiron californicus	I. W. Clokey, E. G. Anderson	May 22 1935	6862	Ventura	West of Lockwood Valley.	1500	<a href="#">Comment</a>

<a href="#">UC880727</a>	Hesperochiron californicus	I. W. Clokey and E. G. Anderson	May 22 1935	<a href="#">6862</a>		Ventura w. Lockwood Valley	1500	<a href="#">Comment</a>
<a href="#">UC917587</a>	Hesperochiron californicus	Frank W. Gould	Apr 22 1944	<a href="#">2310</a>		Ventura 11 mi. w. Frazier Park	1523	<a href="#">Comment</a>
<a href="#">UC754597</a>	Hesperochiron californicus	Clifton F. Smith	May 3 1947	<a href="#">1998</a>		Ventura ca. 2 mi. w. of e. entrance of Lockwood Valley		<a href="#">Comment</a>
<a href="#">JEPS22506</a>	Hesperochiron californicus	Paul D. Hurd, Jr.	May 5 1959	<a href="#">115</a>		Ventura along Lockwood Creek near mouth of Seymour Creek (just s.e. of Snedden Ranch, s.e. arm of Lockwood Valley); Lockwood Valley	1493	<a href="#">Comment</a>
<a href="#">SBBG120556</a>	Hesperochiron californicus	R. Burgess, P. Munro	May 29 2000	<a href="#">3873</a>		Ventura saline wetland along crk, S side of Lockwood Valley Rd, W of USFS boundary, E of mile marker 20.5	1554	<a href="#">Comment</a> <a href="#">Read comments</a> Oct 20 2011

Copyright © 2010 Regents of the University of California — Database extract updated 5/8/2015

0.08 processing seconds



# Ventura County Locally Important Plant Species Data Form

County of Ventura • Resource Management Agency • Planning Division

800 S. Victoria Avenue, Ventura, CA 93009-1740 • (805) 654-2478 • [ventura.org/rma/planning](http://ventura.org/rma/planning)

**DIRECTIONS:** Please fill out one form for each species you believe should be added to or removed from the Locally Important Plant List. Please provide available locality data and citations for the sources used to support your recommendation that a species either meets the criteria or no longer meets the criteria to be listed as Locally Important.

After completing this form, please click the SUBMIT button and follow the instructions. If you wish to send by FAX or Postal Service, please send completed form to:

**Mark Ogonowski, County of Ventura, RMA-Planning Division L#1740, 800 S. Victoria Avenue, Ventura, CA 93009; [mark.ogonowski@ventura.org](mailto:mark.ogonowski@ventura.org); Fax (805) 654-2509**

Participant(s) completing this form:

Scientific Name:

Common Name:

- 1. Is the plant species declining throughout its range? Please cite the data that supports your statements.**
  
  
  
  
  
  
  
  
  
  
- 2. Are there five (5) or fewer element occurrences<sup>1</sup> of this species in Ventura County? Please cite the data that supports your statements. When referring to a new occurrence not yet documented in the Consortium of California Herbaria or historic county records/collections, please provide a CNDDDB Field Survey Form for that occurrence (CNDDDB Form is found here: [http://www.dfg.ca.gov/biogeodata/cnddb/submitting\\_data\\_to\\_cnddb.asp](http://www.dfg.ca.gov/biogeodata/cnddb/submitting_data_to_cnddb.asp)).**

---

<sup>1</sup> Element Occurrence for Plants – A population or group of populations found within 0.25 miles and not separated by significant habitat discontinuities.



# Consortium of California Herbaria

Participants News Search About Help Donate

The Consortium of California Herbaria serves as a gateway to information from California vascular plant specimens that are housed in participant herbaria. The database includes **over 2 million specimen records** from **35 institutions**.

Please cite data retrieved from this page: *Data provided by the participants of the Consortium of California Herbaria (ucjeps.berkeley.edu/consortium/)*.

## Scientific Name

e.g.: [Platanaceae](#); [Dudl](#); [Dudleya bloch](#); [blochmaniae](#);  
[Dudleya blochmaniae insul](#); [Quercus X alvordiana](#)

**Geographic Locality** e.g.: [Round Meadow](#); [Forester](#)

**Elevation (metric):** Lower

Upper

## County

All counties

Alameda  
Alpine  
Amador  
Butte  
Calaveras  
Colusa  
Contra Costa  
Del Norte  
El Dorado  
Fresno  
Glenn

(1 or more; default is all counties)

## Geographic Region

All regions

Anza Borrego  
Big Sur  
Channel Islands  
Clear Lake  
Death Valley  
Donner Summit  
Kings Canyon/Sequoia  
Lake Shasta  
Lake Tahoe  
Lassen  
Mendocino Coast

(Regions defined by bounding-box)

**Source** (1 or more; default is all sources)

(All sources)

BLMAR (BLM Arcata Field Office)  
CAS (California Academy of Sciences)  
DS (Dudley Herbarium in CAS)  
CATA (Catalina Island Conservancy)  
CDA (California Department of Food and Agriculture)  
CHSC (Chico State Herbarium, CSU Chico)  
CLARK (Riverside Metropolitan Museum)  
CSUSB (Herbarium, CSU San Bernardino)  
GMDRC (Sweeney Granite Mountains Research Center)  
HSC (Humboldt State University Herbarium)  
IRVC (UC Irvine)  
JOTR (Joshua Tree National Park Herbarium)  
JROH (Jasper Ridge Biological Preserve)  
LA (UCLA Herbarium)  
MACF (California State University, Fullerton)  
OBI (California Polytechnic State University, SLO)  
PASA (Pasadena City College)  
PGM (Pacific Grove Museum of Natural History)  
POM (Pomona Herbarium in RSA)  
RSA (Rancho Santa Ana Botanic Garden Herbarium)  
SACT (California State University, Sacramento)  
SBBG (Santa Barbara Botanic Garden)  
SCFS (Sagehen Creek Field Station)  
SD (San Diego Natural History Museum)  
SDSU (San Diego State University)  
SFV (Cal State Northridge)

**Collector** (last name only; e.g.: [Muir](#); [Moref](#))

**Collection Number** (numerical part only)

**Collection Date(s)**

## Refine Search

Enable yellow flags to display possible range discrepancies  
CNPS Inventory (return only names in California Native Plant Society Inventory)  
Noxious weeds / invasives (return only records of CAL-IPC or CDFA covered weeds)  
Non-natives (return only records of naturalized species)

## CALIFORNIA COUNTIES - From CCH database; July 2015

1

Specimen ID	Determination *	Collector	Collection Date	Detection Num	County	Locality	Elevation	Feedback
CAS1152028	Hordeum brachyantherum subsp. brachyantherum	Tom Schweic	8-May-12	807	Alameda	Bay Farm is	3	Comment
CAS168092	Hordeum brachyantherum subsp. brachyantherum	P. B. Kennedy	May 3rd 1914	4733	Alameda	Berkeley Hills		Comment
CAS344604	Hordeum brachyantherum subsp. brachyantherum	N. Floy Brace	18-Apr-43	2481	Alameda	Adelante, The Garde		Comment
CHSC69490	Hordeum brachyantherum subsp. brachyantherum	James D. Joke	04 07 1989	3087	Alameda	Site N of Li	185	Comment
DS375458	Hordeum brachyantherum subsp. brachyantherum	A. A. Beetle	4-May-41	1742	Alameda	Berkeley		Comment
DS79871	Hordeum brachyantherum subsp. brachyantherum	L. R. Abrams	13-May-17	6447	Alameda	Piedmont, Oakland		Comment
JEPS22055	Hordeum brachyantherum subsp. brachyantherum	G. Thomas R	Mar 20 1958	3874	Alameda	at corner of 4th St. a		Comment
JEPS70540	Hordeum brachyantherum subsp. brachyantherum	W. L. Jepson	May 22 1910	4046	Alameda	Berkeley Hi	365	Comment
SBBG118753	Hordeum brachyantherum subsp. brachyantherum	E. L. Greene	Aug 19 1888		Alameda	West Berkeley		Comment
UC1132105	Hordeum brachyantherum subsp. brachyantherum	H. S. Yates	Apr 19 1936	5504	Alameda	1 1/2 mi se	304	Comment
UC50657	Hordeum brachyantherum subsp. brachyantherum	Jos. Burt Dav	May 6 1895	1094	Alameda	Newark		Comment
UC50662	Hordeum brachyantherum subsp. brachyantherum	J. Burt Davy	April-May, 189	4220	Alameda	Berkeley Berkeley (W		Comment
UC53320	Hordeum brachyantherum subsp. brachyantherum	Jos. Burt Dav	May 1898		Alameda	Livermore		Comment
UC641651	Hordeum brachyantherum subsp. brachyantherum	G. L. Stebbins	Jun 1 1939	2747	Alameda	Shasta Berkeley		Comment
UC790945	Hordeum brachyantherum subsp. brachyantherum	A. A. Beetle	May 4 1941	1742	Alameda	Berkeley		Comment
CAS628852	Hordeum brachyantherum subsp. brachyantherum	B. Howitt, et	17-Jul-54	s.n.	Alpine	Along Silve	2072	Comment
DS269712	Hordeum brachyantherum subsp. brachyantherum	Ira L. Wiggins	Aug. 27, 1939	9299	Alpine	Alpine meadow and		Comment
DS630821	Hordeum brachyantherum subsp. brachyantherum	Ira L. Wiggins	19-Aug-67	20779	Alpine	Along Disa	1981	Comment
UC652590	Hordeum brachyantherum subsp. brachyantherum	Ira L. Wiggins	Aug 27 1939	9299	Alpine	1/2 mi w Sonora Pas		Comment
UC818530	Hordeum brachyantherum subsp. brachyantherum	Carl B. Wolf	Aug 12 1933	5243	Alpine	N end of Ea	2468	Comment
UC932631	Hordeum brachyantherum subsp. brachyantherum	Edwin B. Abb	Jul 2 1947	15	Alpine	1/2 mi n Bu	2743	Comment
UCD54241	Hordeum brachyantherum subsp. brachyantherum	Stephen Win	09 11 2004	1339	Alpine	Alpine Cou	2590	Comment
UCD85465	Hordeum brachyantherum subsp. brachyantherum	Dean W. Tayl	07 24 1974	4373	Alpine	Alpine Cou	2575	Comment
UCD85466	Hordeum brachyantherum subsp. brachyantherum	Dean W. Tayl	07 24 1974	4405	Alpine	Alpine Cou	2685	Comment
UCR176480	Hordeum brachyantherum subsp. brachyantherum	George K. He	Aug 3 2006	11143	Alpine	Northern S	2509	Comment
UCR197027	Hordeum brachyantherum subsp. brachyantherum	George K. He	Jul 16 2008	13821	Alpine	Northern S	2457	Comment
UCR234564	Hordeum brachyantherum subsp. brachyantherum	George K. He	Aug 19 2011	18138	Alpine	Northern S	2506	Comment
UCR248709	Hordeum brachyantherum subsp. brachyantherum	George K. He	Jul 14 2013	21047	Alpine	Northern S	2409	Comment
DS56366	Hordeum brachyantherum subsp. brachyantherum	Geo. Hansen	V/1895	1068	Amador	Jackson Ga	457	Comment
SEINET382190	Hordeum brachyantherum subsp. brachyantherum	George K. He	7/14/2012	19408	Amador	Northern S	2266	Comment
UC936105	Hordeum brachyantherum subsp. brachyantherum	G. L. Stebbins	Jun 5 1951	4094	Amador	5 mi SE of Latrobe (o		Comment
UCD85282	Hordeum brachyantherum subsp. brachyantherum	A. A. Beetle	07 27 1942	3756	Amador	Amador Co	1981	Comment
UCR237439	Hordeum brachyantherum subsp. brachyantherum	George K. He	Jul 14 2012	19408	Amador	Northern S	2267	Comment
UCR248386	Hordeum brachyantherum subsp. brachyantherum	George K. He	Jul 10 2013	21008	Amador	Northern S	2276	Comment
UCD36434	Hordeum brachyantherum subsp. brachyantherum	Beecher Cran	07 30 1953	1564	Amador	Amador Co	2438	Comment

CALIFORNIA COUNTIES - From CCH database; July 2015

Specimen ID	Determination *	Collector	Collection Date	Number	County	Locality	Elevation	Feedback
UCD85361	Hordeum brachyantherum subsp. brachyantherum	Beecher Cran	07 30 1953	1564	Amador	Amador Co	2438	Comment
CAS619040	Hordeum brachyantherum subsp. brachyantherum	Lowell Ahart	31-May-79	s.n.	Butte	Peter Ahart	50	Comment
CAS849065	Hordeum brachyantherum subsp. brachyantherum	Lowell Ahart	21/VI/1988	6059	Butte	Near the Po	609	Comment
CAS853009	Hordeum brachyantherum subsp. brachyantherum	Lowell Ahart	26-Jun-83	4154	Butte	Along Ponc	600	Comment
CAS857791	Hordeum brachyantherum subsp. brachyantherum	Lowell Ahart	24-May-81	2836	Butte	Peter Ahart	50	Comment
CHSC102174	Hordeum brachyantherum subsp. brachyantherum	Lowell Ahart	05 30 2009	15778	Butte	On dry soil,	269	Comment
CHSC109604	Hordeum brachyantherum subsp. brachyantherum	Lowell Ahart	05 14 2012	18045	Butte	A little east	70	Comment
CHSC33671	Hordeum brachyantherum subsp. brachyantherum	L. Ahart	05 24 1981	2836	Butte	On banks o	50	Comment
CHSC33855	Hordeum brachyantherum subsp. brachyantherum	J. D. Jokerst,	06 16 1980	850	Butte	Meadow. C	1341	Comment
CHSC34087	Hordeum brachyantherum subsp. brachyantherum	J. D. Jokerst	05 14 1981	1319	Butte	Top of North Table M		Comment
CHSC39326	Hordeum brachyantherum subsp. brachyantherum	Lowell Ahart	06 26 1983	4154	Butte	Along Ponc	600	Comment
CHSC44456	Hordeum brachyantherum subsp. brachyantherum	Lowell Ahart	06 21 1988	6059	Butte	Near the Po	609	Comment
CHSC46274	Hordeum brachyantherum subsp. brachyantherum	Vernon Oswa	05 01 1989	3755	Butte	Butte Sink '	18	Comment
CHSC49553	Hordeum brachyantherum subsp. brachyantherum	Vernon Oswa	07 02 1984	1343	Butte	Humbug Rc	1859	Comment
CHSC61539	Hordeum brachyantherum subsp. brachyantherum	Lowell Ahart	05 15 1993	6942	Butte	Along the C	30	Comment
CHSC65907	Hordeum brachyantherum subsp. brachyantherum	Vernon H. Os	04 20 1996	7398	Butte	Sacramentu	32	Comment
CHSC71214	Hordeum brachyantherum subsp. brachyantherum	Lowell Ahart	06 09 1998	7993	Butte	About 3/8 i	388	Comment
JEPS116087	Hordeum brachyantherum subsp. brachyantherum	Lowell Ahart	05 30 2009	15778	Butte	On dry soil,	269	Comment
JEPS93844	Hordeum brachyantherum subsp. brachyantherum	Lowell Ahart	Jun 9 1998	7993	Butte	about 7 air	388	Comment
UC1609263	Hordeum brachyantherum subsp. brachyantherum	Lowell Ahart	May 15 1993	6942	Butte	near bridge	30	Comment
UC600749	Hordeum brachyantherum subsp. brachyantherum	H. F. Copelan	Aug 14 1932		Butte	Jonesville E	1500	Comment
UCD85409	Hordeum brachyantherum subsp. brachyantherum	Robert E. Pre	07 21 1982	345	Butte	Butte Coun	1676	Comment
UC1103745	Hordeum brachyantherum subsp. brachyantherum	Joseph P. Tra	May 18 1921	5608	Calaveras	Copperopo	304	Comment
JEPS75407	Hordeum brachyantherum subsp. brachyantherum	W. L. Jepson	May 8 1932	16288	Colusa	Stonyford	365	Comment
UC1745700	Hordeum brachyantherum subsp. brachyantherum	Annetta M. C	5/8/1938	1391	Colusa	5.5 mi. S of	426	Comment
CAS217453	Hordeum brachyantherum subsp. brachyantherum	John Thomas	14-May-33	11229	Contra Costa	St. Mary's College		Comment
CDA948	Hordeum brachyantherum subsp. brachyantherum	D. G. Kelch	May 5 2006	6.132	Contra Costa	Wildcat Cai	121	Comment
JEPS111064	Hordeum brachyantherum subsp. brachyantherum	Lee Echols	Jun 15 2003	s.n.	Contra Costa	N of Lark D	15	Comment
JEPS41058	Hordeum brachyantherum subsp. brachyantherum	Rimo Bacigali	May 11 1965	9087	Contra Costa	sw Richmond (Brook		Comment
UC1606308	Hordeum brachyantherum subsp. brachyantherum	Barbara Ertte	May 7 1993	11689	Contra Costa	on Wildcat	304	Comment
UC50661	Hordeum brachyantherum subsp. brachyantherum	Jos. Burt Dav	Apr 19 1899	7850	Contra Costa	Las Trampas Ridge		Comment
UC691185	Hordeum brachyantherum subsp. brachyantherum	Mary L. Bowe	May 16 1935	3002	Contra Costa	Russelman	289	Comment
UC756652	Hordeum brachyantherum subsp. brachyantherum	G. L. Stebbins	Jun 9 1946	3654	Contra Costa	2 mi E of El Cerrito (r		Comment
CAS526522	Hordeum brachyantherum subsp. brachyantherum	R. E. Frenkel	24-Feb-64	377	Contra Costa	On Giant R	16	Comment
CAS526523	Hordeum brachyantherum subsp. brachyantherum	R. E. Frenkel	29-Apr-64	461	Contra Costa	0.2 mile we	6	Comment

CALIFORNIA COUNTIES - From CCH database; July 2015

Specimen ID	Determination *	Collector	Collection Date	Number	County	Locality	Elevation	Feedback
UC552777	Hordeum brachyantherum subsp. brachyantherum	Harold E. Par	Jun 2 1935	11257	Del Norte	about 2 mi	121	Comment
CAS853906	Hordeum brachyantherum subsp. brachyantherum	Catherine Be	13-Aug-81	s.n.	El Dorado	Echo Lake	2255	Comment
CHSC73276	Hordeum brachyantherum subsp. brachyantherum	L. P. Janeway	07 29 1998	5890	El Dorado	Lake Tahoe	2048	Comment
CHSC73380	Hordeum brachyantherum subsp. brachyantherum	L. P. Janeway	08 18 1998	6087	El Dorado	Lake Tahoe	1920	Comment
CHSC73381	Hordeum brachyantherum subsp. brachyantherum	L. P. Janeway	08 20 1998	6118	El Dorado	Lake Tahoe	1981	Comment
UC1132116	Hordeum brachyantherum subsp. brachyantherum	H. S. Yates	Aug 8 1936	5975	El Dorado	2 mi ne Say	2072	Comment
UC1729989	Hordeum brachyantherum subsp. brachyantherum	L. P. Janeway	Aug 20 1998	6118	El Dorado	meadow al	1981	Comment
UCD85378	Hordeum brachyantherum subsp. brachyantherum	A. Haig	04 20 1952	s. n.	El Dorado	El Dorado County: Ba		Comment
UCD85398	Hordeum brachyantherum subsp. brachyantherum	R. M. Love	08 01 1942	s.n.	El Dorado	El Dorado C	1828	Comment
UCR176245	Hordeum brachyantherum subsp. brachyantherum	George K. He	Jul 12 2006	10959	El Dorado	Northern S	1960	Comment
JEPS75172	Hordeum brachyantherum subsp. brachyantherum	Gladys L. Smi	Jul 16 1972	3564	El Dorado	bog across	2194	Comment
CAS1156329	Hordeum brachyantherum subsp. brachyantherum	Dana York, Jii	16-Aug-96	1454	Fresno	Kings River	2390	Comment
CAS373991	Hordeum brachyantherum subsp. brachyantherum	Peter H. Rave	19-Jul-52	4540	Fresno	Blaney Mea	2377	Comment
CAS390619	Hordeum brachyantherum subsp. brachyantherum	Peter H. Rave	11-Jul-54	7338	Fresno	Near Kip Ca	2712	Comment
CAS781811	Hordeum brachyantherum subsp. brachyantherum	J. Von Loh	7/27/1978	s.n.	Fresno	Meadow n	1676	Comment
CAS781867	Hordeum brachyantherum subsp. brachyantherum	J. Von Loh	7/27/1978	s.n.	Fresno	Meadow n	1676	Comment
JEPS70547	Hordeum brachyantherum subsp. brachyantherum	W. L. Jepson	Aug 12 1928	13231	Fresno	Bench Mea	2590	Comment
CAS264379	Hordeum brachyantherum subsp. brachyantherum	Alice Eastwo	Apr. 20, 1938	5205	Fresno	Mercey Hot Springs		Comment
CAS312324	Hordeum brachyantherum subsp. brachyantherum	John Thomas	4-Aug-43	19012	Glenn	Plaskett M	1828	Comment
CHSC60796	Hordeum brachyantherum subsp. brachyantherum	Vernon H. Os	05 27 1993	5436	Glenn	Black Diam	335	Comment
CHSC86798	Hordeum brachyantherum subsp. brachyantherum	Jenny Marr, f	06 16 1998		Glenn	Vicinity of C	274	Comment
UC1609504	Hordeum brachyantherum subsp. brachyantherum	Vernon H. Os	May 27 1993	5436	Glenn	Black Diam	335	Comment
UCD34830	Hordeum brachyantherum subsp. brachyantherum	Beecher Cran	06 11 1963	6849	Glenn	Glenn Cour	304	Comment
UCD85372	Hordeum brachyantherum subsp. brachyantherum	Beecher Cran	06 11 1963	6849	Glenn	Glenn County: 3.5 mi		Comment
CAS273898	Hordeum brachyantherum subsp. brachyantherum	Joseph P. Tra	June 6 1933	12508	Humboldt	Trinidad	9	Comment
DS236744	Hordeum brachyantherum subsp. brachyantherum	Joseph P. Tra	10-Jul-32	10389	Humboldt	Klamath M	1523	Comment
DS236745	Hordeum brachyantherum subsp. brachyantherum	Joseph P. Tra	June 6 1933	12508	Humboldt	Northern C	9	Comment
HSC101474	Hordeum brachyantherum subsp. brachyantherum	J. P. Smith	May 29 2010	12887	Humboldt	Eureka. Abi	2	Comment
HSC102144	Hordeum brachyantherum subsp. brachyantherum	M. R. Mesler,	Aug 3 2011	1051	Humboldt	Patterson P	1566	Comment
HSC10216	Hordeum brachyantherum subsp. brachyantherum	J. P. Tracy	Jun 6 1933	12508	Humboldt	Bluffs in Tri	9	Comment
HSC102217	Hordeum brachyantherum subsp. brachyantherum	M. R. Mesler,	Aug 2 2011	1133	Humboldt	Crogan Roc	1759	Comment
UC1103485	Hordeum brachyantherum subsp. brachyantherum	Joseph P. Tra	Jun 17 1950	18832	Humboldt	edge of sal	3	Comment
UC1103486	Hordeum brachyantherum subsp. brachyantherum	Joseph P. Tra	Jul 18 1943	17439	Humboldt	Big Lagoon	6	Comment
UC1103487	Hordeum brachyantherum subsp. brachyantherum	Joseph P. Tra	Sep 20 1942	17326	Humboldt	2 mi S of (t	6	Comment
UC1103488	Hordeum brachyantherum subsp. brachyantherum	Joseph P. Tra	Jun 15 1942	17126	Humboldt	near Redcr	91	Comment



CALIFORNIA COUNTIES - From CCH database; July 2015

Specimen ID	Determination *	Collector	Collection Date	Number	County	Locality	Elevation	Feedback
UC1103489	Hordeum brachyantherum subsp. brachyantherum	Joseph P. Tra	Jun 2 1942	17094	Humboldt	1 mi E of tc	18	Comment
UC1103747	Hordeum brachyantherum subsp. brachyantherum	Joseph P. Tra	Jul 16 1927	8251	Humboldt	mouth of E	3	Comment
UC1132099	Hordeum brachyantherum subsp. brachyantherum	H. S. Yates	Feb 16 1936	5680	Humboldt	1 mi ne Sar	3	Comment
UC1132100	Hordeum brachyantherum subsp. brachyantherum	H. L. Person	May 11 1932		Humboldt	near Arcata	0-15	Comment
UC1541544	Hordeum brachyantherum subsp. brachyantherum	Harold E. Par	1-Jun-34	4934	Humboldt	marsh roac	0	Comment
UC175631	Hordeum brachyantherum subsp. brachyantherum	Joseph P. Tra	Jul 31 1912	3909	Humboldt	nw slope B	1066	Comment
UC187304	Hordeum brachyantherum subsp. brachyantherum	Joseph P. Tra	Jun 25 1911	3252	Humboldt	Bucksport	10-152	Comment
UC187305	Hordeum brachyantherum subsp. brachyantherum	Joseph P. Tra	Jul 7 1911	3392	Humboldt	three mi nv	914	Comment
UC38668	Hordeum brachyantherum subsp. brachyantherum	Schmidt			Humboldt	Humboldt Bay		Comment
UC418997	Hordeum brachyantherum subsp. brachyantherum	Parks and Tra	Jun 1 1925	2767	Humboldt	coatal plain around f		Comment
UC50691	Hordeum brachyantherum subsp. brachyantherum	Joseph Burt	Jun 17 1899	5606	Humboldt	Arcata Arcata (North		Comment
UC526787	Hordeum brachyantherum subsp. brachyantherum	Joseph P. Tra	Jul 10 1932	10389	Humboldt	wet meadc	1523	Comment
UC526788	Hordeum brachyantherum subsp. brachyantherum	Joseph P. Tra	Jun 26 1927	8208	Humboldt	Stone lago	6	Comment
UC682044	Hordeum brachyantherum subsp. brachyantherum	G. L. Stebbins	May 26 1941	3103	Humboldt	Eureka, N end of city		Comment
UC926329	Hordeum brachyantherum subsp. brachyantherum	A. S. Hitchcoc	Jul 13 1915	1512	Humboldt	Eureka		Comment
CAS388733	Hordeum brachyantherum subsp. brachyantherum	Peter H. Rave	17-Jun-54	7045	Inyo	Antelope S	1493	Comment
UC1738877	Hordeum brachyantherum subsp. brachyantherum	Dean Wm. Ta	May 24 1977	6402	Inyo	Pleasant Va	1188	Comment
CAS521400	Hordeum brachyantherum subsp. brachyantherum	Javier Peñalo	15-Jun-61	1762	Inyo	Spring 1/2	1706	Comment
CAS587392	Hordeum brachyantherum subsp. brachyantherum	Ernest C. Twi	27-Mar-53	67	Kern	Temblor Range and t		Comment
CAS587394	Hordeum brachyantherum subsp. brachyantherum	Evalyn L. Farr	13-May-65	500	Kern	Greenhorn	883	Comment
CAS587398	Hordeum brachyantherum subsp. brachyantherum	Ernest C. Twi	27-Jul-65	11258	Kern	Tehachapi-	2072	Comment
CAS587407	Hordeum brachyantherum subsp. brachyantherum	Ernest C. Twi	27-May-65	10874	Kern	Sierra Neva	914	Comment
CAS628854	Hordeum brachyantherum subsp. brachyantherum	John Thomas	15-Jun-71	47823	Kern	Flying Dutc	1341	Comment
CAS628860	Hordeum brachyantherum subsp. brachyantherum	Ernest C. Twi	11-Jul-63	8745	Kern	Cannell Cre	1036	Comment
CAS633405	Hordeum brachyantherum subsp. brachyantherum	Ernest C. Twi	1-Oct-65	11642	Kern	Sierra Neva	807	Comment
UC53611	Hordeum brachyantherum subsp. brachyantherum	Jos. Burt Dav	Apr 27 1896	1757	Kern	Bakersfield		Comment
UCD85369	Hordeum brachyantherum subsp. brachyantherum	Beecher Cran	04 28 1955	2732	Kern	Kern County: 4.5 mil		Comment
UCSB47410	Hordeum brachyantherum subsp. brachyantherum	Kelly Steele	3/30/1983	Bel 68	Kern	Western Sa	83	Comment
CAS166237	Hordeum brachyantherum subsp. brachyantherum	J. W. Blankins	21-Apr-22	s.n.	Lake	Kelseyville		Comment
CAS304599	Hordeum brachyantherum subsp. brachyantherum	A. A. Beetle	27-Apr-41	1730	Lake	Southwest side of Cl		Comment
DS375527	Hordeum brachyantherum subsp. brachyantherum	A. A. Beetle	27-Apr-41	1730	Lake	Southwest side of Cl		Comment
HSC10217	Hordeum brachyantherum subsp. brachyantherum	C. B. Wolf	May 4 1928	1899	Lake	2 mi. N of Middletow		Comment
JEPS81312	Hordeum brachyantherum subsp. brachyantherum	L. R. Heckard	Jul 5 1982	5928	Lake	about 1/2 r	1432	Comment
POM295702	Hordeum brachyantherum subsp. brachyantherum	Lyman Benso	6 12 1934	6084	Lake	Kelseyville;	427	Comment
POM295708	Hordeum brachyantherum subsp. brachyantherum	Lyman Benso	5 17 1935	6598	Lake	Kelseyville;	427	Comment

CALIFORNIA COUNTIES - From CCH database; July 2015

Specimen ID	Determination *	Collector	Collection Date	Number	County	Locality	Elevation	Feedback
POM296550B	Hordeum brachyantherum subsp. brachyantherum	Lyman Benso	7 31 1941	11010	Lake	1 1/2 miles	412	Comment
SEINET191367	Hordeum brachyantherum subsp. brachyantherum	AA Beetle	4/27/1941	1730	Lake	Southwest side of Clear Lake		Comment
UC729992	Hordeum brachyantherum subsp. brachyantherum	Leo F. Koch	Apr 28 1940	913	Lake	along highway five miles		Comment
UCSB46287	Hordeum brachyantherum subsp. brachyantherum	Kelly Steele	6/25/1980	637	Lake	12.5 miles north on Highway 101		Comment
POM295699	Hordeum brachyantherum subsp. brachyantherum	Lyman Benso	6 19 1933	4466	Lake	Lakeport Junction	488	Comment
UC790974	Hordeum brachyantherum subsp. brachyantherum	A. A. Beetle	Apr 27 1941	1730	Lake	sw side Clear Lake; south of Clear Lake		Comment
UCD85270	Hordeum brachyantherum subsp. brachyantherum	L. C. Barnard	05 05 1926	s.n.	Lake	Lake County: Kelseyville		Comment
CAS425944	Hordeum brachyantherum subsp. brachyantherum	George W. Gillett	29 July, 1957	951	Lassen	Lassen Volcanic Center	1859	Comment
CHSC41842	Hordeum brachyantherum subsp. brachyantherum	P. V. Caldwell	07 12 1972	273	Lassen	300 meters from Eagle Lake		Comment
CHSC75571	Hordeum brachyantherum subsp. brachyantherum	Vernon H. Osborn	06 09 1999	9751	Lassen	Northeast corner of Clear Lake	1353	Comment
DS375496	Hordeum brachyantherum subsp. brachyantherum	A. A. Beetle	28-Jun-41	2800	Lassen	10 miles west of Clear Lake	1523	Comment
JEPS28320	Hordeum brachyantherum subsp. brachyantherum	George W. Gillett	Jul 29 1957	951	Lassen	trail between Clear Lake and Clear Lake	1859	Comment
JEPS95804	Hordeum brachyantherum subsp. brachyantherum	Vernon H. Osborn	Jun 9 1999	9751	Lassen	Northeast corner of Clear Lake	1353	Comment
UC1024652	Hordeum brachyantherum subsp. brachyantherum	Leo Whitney	Aug 2 1933	2202	Lassen	ca 8 mi nw of Clear Lake	1920	Comment
UC1024802	Hordeum brachyantherum subsp. brachyantherum	Leo Whitney	Jun 23 1935	3291	Lassen	Camp 10 Fruit Growers		Comment
UC1100324	Hordeum brachyantherum subsp. brachyantherum	Malcolm A. Newman	Jul 21 1949	1055	Lassen	4 mi N of Madeline		Comment
UC1142939	Hordeum brachyantherum subsp. brachyantherum	A. L. Hormay	Jun 23 1941	17	Lassen	Burgess Spring	1676	Comment
UC506970	Hordeum brachyantherum subsp. brachyantherum	George A. Fisher	Jul 12 1933	F232	Lassen	Patterson Flat	1737	Comment
UC53616	Hordeum brachyantherum subsp. brachyantherum	J. Burt Davy	7 1897-Jun 24	3366	Lassen	Adobe Meadows Hot Springs		Comment
UC53617	Hordeum brachyantherum subsp. brachyantherum	M. S. Baker	Jul 4 1894		Lassen	Dixey Valley		Comment
UCD85366	Hordeum brachyantherum subsp. brachyantherum	Beecher Cranford	07 05 1954	2060	Lassen	Lassen County	1432	Comment
DS56700	Hordeum brachyantherum subsp. brachyantherum	L. R. A.	Jun-01	1718	Los Angeles	Ballona Creek, Mesquite		Comment
						Read comments May 28 2014		
RSA561573	Hordeum brachyantherum subsp. brachyantherum	Steve Boyd, Vernon	5 24 1993	8163	Los Angeles	Western Sierra	792-914	Comment
UCR174489	Hordeum brachyantherum subsp. brachyantherum	Anuja Parikh,	Apr 23 2005	2105	Los Angeles	Western Sierra	330	Comment
						Read comments Apr 9 2009		
CAS290904	Hordeum brachyantherum subsp. brachyantherum	John Thomas	31-Jul-41	16557	Madera	Agnew Pass Trail		Comment
CAS628851	Hordeum brachyantherum subsp. brachyantherum	John Thomas	16-Aug-58	34517	Madera	East Fork of Clear Lake	2682	Comment
UC562953	Hordeum brachyantherum subsp. brachyantherum	Roxana S. Ferrel	Jul 18 1934	8836	Madera	near foot of Clear Lake	2560	Comment
DS229775	Hordeum brachyantherum subsp. brachyantherum	Roxana S. Ferrel	18-Jul-34	8836	Madera	Middle Fork of Clear Lake	2560	Comment
CAS1161239	Hordeum brachyantherum subsp. brachyantherum	A. Williams, F	4-May-13	13249	Marin	Plants of Mount Tamalpais		Comment
CAS368713	Hordeum brachyantherum subsp. brachyantherum	John Thomas	28-May-44	s.n.	Marin	Almonte		Comment
CAS439602	Hordeum brachyantherum subsp. brachyantherum	Javier Peñalo	1-Apr-61	1205	Marin	Tiburon Peninsula. In		Comment
CAS439603	Hordeum brachyantherum subsp. brachyantherum	Javier Peñalo	5-May-61	1434	Marin	Tiburon Peninsula. Ti		Comment
CAS440158	Hordeum brachyantherum subsp. brachyantherum	Javier Peñalo	7-Jun-61	1677	Marin	Tiburon Peninsula. N		Comment

**CALIFORNIA COUNTIES - From CCH database; July 2015**

Specimen ID	Determination *	Collector	Collection Date	Number	County	Locality	Elevation	Feedback
CAS499455	Hordeum brachyantherum subsp. brachyantherum	Gordon H. Tr	No date on label	4858	Marin	Pt. Reyes B	60	Comment
CAS99409	Hordeum brachyantherum subsp. brachyantherum	Alice Eastwo	Jun-12	s.n.	Marin	Kentfield		Comment
CDA29654	Hordeum brachyantherum subsp. brachyantherum	D. G. Kelch	Jun 25 2009	9.473	Marin	San Rafael.	9	Comment
CHSC33991	Hordeum brachyantherum subsp. brachyantherum	J. D. Prouty	04 12 1980	856	Marin	Edge of ma	1	Comment
CHSC36413	Hordeum brachyantherum subsp. brachyantherum	J. Boze	04 17 1982	414	Marin	Along side of Rd A10		Comment
CHSC8216	Hordeum brachyantherum subsp. brachyantherum	Dave Isle	05 10 1969	450	Marin	2.2 miles S.	12	Comment
CHSC8221	Hordeum brachyantherum subsp. brachyantherum	K. Henegar	05 10 1969	66	Marin	2.5 m s of Tomales B		Comment
CHSC8234	Hordeum brachyantherum subsp. brachyantherum	M. E. Banning	05 10 1969	114	Marin	S of Walker Creek, Hi		Comment
DS592046	Hordeum brachyantherum subsp. brachyantherum	Peter H. Rave	1-May-67	21022	Marin	Angel Island	60-91	Comment
UC1100325	Hordeum brachyantherum subsp. brachyantherum	Malcolm A. Nobs, S. Galen S		908	Marin	N of Inverness; Pt. Re		Comment
UC1106128	Hordeum brachyantherum subsp. brachyantherum	John Thomas	May 28 1944		Marin	Mill Valley		Comment
UC50659	Hordeum brachyantherum subsp. brachyantherum	Jos. Burt Dav	Sep 18 1897	4053	Marin	San Rafael		Comment
UC53610	Hordeum brachyantherum subsp. brachyantherum	J. Burt Davy	Aug. 1898	4330	Marin	near Olema (Wester		Comment
UC55042	Hordeum brachyantherum subsp. brachyantherum	Jos. Burt Dav	Jul 19 1899		Marin	Point Reyes Peninsul		Comment
UC55043	Hordeum brachyantherum subsp. brachyantherum	Jos. Burt Dav	June-July, 1900	6775	Marin	Point Reyes		Comment
UC589546	Hordeum brachyantherum subsp. brachyantherum	Beryl O. Schri	Jun 27 1932	695	Marin	Tomales Bay, Hearts		Comment
CAS418149	Hordeum brachyantherum subsp. brachyantherum	Malcom A. N	29-Jun-49	908	Marin	Pt. Reyes, north of In		Comment
POM295701	Hordeum brachyantherum subsp. brachyantherum	Lyman Benso	5 16 1935	6568	Marin	US 101 N o	30	Comment
CAS141135	Hordeum brachyantherum subsp. brachyantherum	A. D. E. Elmer	May, 1901	2870	Mariposa	Merced Lake		Comment
DS56714	Hordeum brachyantherum subsp. brachyantherum	Le Roy Abran	6-Jul-11	4638	Mariposa	Yosemite N	1219-137	Comment
JEPS70542	Hordeum brachyantherum subsp. brachyantherum	W. L. Jepson	Jun 30 1911	4349	Mariposa	near Marip	1828	Comment
JEPS70548	Hordeum brachyantherum subsp. brachyantherum	W. L. Jepson	Jul 6 1909	3156	Mariposa	Little Yoser	1920	Comment
UC1132117	Hordeum brachyantherum subsp. brachyantherum	D. F. Schlobo	May 11 1935	131	Mariposa	Bridgeport	457	Comment
UC1148002	Hordeum brachyantherum subsp. brachyantherum	Paul S. Barth	Jun 28 1934		Mariposa	Yosemite floor of val		Comment
CAS619032	Hordeum brachyantherum subsp. brachyantherum	Barbara T. M	1976	s.n.	Mariposa	Porcupine l	2438	Comment
CAS264378	Hordeum brachyantherum subsp. brachyantherum	Alice Eastwo	20-May-36	2545	Mendocino	Mendocino		Comment
CAS926062	Hordeum brachyantherum subsp. brachyantherum	Gladys L. Smi	31 Jul. 1981	7260	Mendocino	Mud Spring	61	Comment
CAS926063	Hordeum brachyantherum subsp. brachyantherum	Gladys L. Smi	31 Jul. 1981	7259	Mendocino	Mud Spring	61	Comment
CAS926090	Hordeum brachyantherum subsp. brachyantherum	Gladys L. Smi	8-Jul-82	7640	Mendocino	0.5 mi. fron	670	Comment
DS56697	Hordeum brachyantherum subsp. brachyantherum	Jas. McMurpl	May-03	420	Mendocino	Comptche		Comment
HSC10146	Hordeum brachyantherum subsp. brachyantherum	H. E. Parks	May-34	5040	Mendocino	Along Ten Mile Cree		Comment
JEPS71232	Hordeum brachyantherum subsp. brachyantherum	W. L. Jepson	Jul 28 1936	17763	Mendocino	above the highway b		Comment
UC1100323	Hordeum brachyantherum subsp. brachyantherum	Malcolm A. N	Aug 3 1949	1152	Mendocino	N border of Fort Bra		Comment
UC188781	Hordeum brachyantherum subsp. brachyantherum	Joseph Burt	May 25 1899	5044	Mendocino	Walker's Valley		Comment
UC50477	Hordeum brachyantherum subsp. brachyantherum	Joseph Burt	May 25 1899	5044	Mendocino	Walker's Valley Walk		Comment

## CALIFORNIA COUNTIES - From CCH database; July 2015

7

Specimen ID	Determination *	Collector	Collection Date	Number	County	Locality	Elevation	Feedback
UC50654	Hordeum brachyantherum subsp. brachyantherum	Joseph Burt	Jul 29 1899	6158	Mendocino	Fort Bragg	Fort Bragg	Comment
UCD146962	Hordeum brachyantherum subsp. brachyantherum	Chuck Hughes	05 31 2012	333	Mendocino	Mendocino	407	Comment
UCD85284	Hordeum brachyantherum subsp. brachyantherum	A. A. Beetle	08 05 1945	4019	Mendocino	Mendocino County:		Comment
UCD85370	Hordeum brachyantherum subsp. brachyantherum	Beecher Cran	07 26 1955	3081	Mendocino	Mendocino County:		Comment
UCD85400	Hordeum brachyantherum subsp. brachyantherum	A. H. Murphy	04 23 1951	28	Mendocino	Mendocino County:		Comment
JEPS476	Hordeum brachyantherum subsp. brachyantherum	W. L. Jepson	May 5 1936	17473	Merced	5 mi e Los Banos;	Do	Comment
CAS216558	Hordeum brachyantherum subsp. brachyantherum	John Thomas	30-Jun-34	12292	Modoc	Duncan Horse Camp		Comment
CAS781688	Hordeum brachyantherum subsp. brachyantherum	Leland S. Smith	31-May-24	s.n.	Modoc	Egg Lake Ranch near		Comment
CAS781700	Hordeum brachyantherum subsp. brachyantherum	John H. Hatt	20-Jun-11	122	Modoc	unspecified		Comment
CAS810280	Hordeum brachyantherum subsp. brachyantherum	Bruce Bartholomew	21-Jul-88	4469	Modoc	Vicinity of I	2190	Comment
CAS846505	Hordeum brachyantherum subsp. brachyantherum	Bruce Bartholomew	4-Aug-90	5625	Modoc	Slope on N	2430	Comment
CAS846506	Hordeum brachyantherum subsp. brachyantherum	Bruce Bartholomew	11-Aug-89	5096	Modoc	Vicinity of I	2160	Comment
CAS846507	Hordeum brachyantherum subsp. brachyantherum	Bruce Bartholomew	19-Jul-90	5404	Modoc	Turner Creek	1230	Comment
CAS846900	Hordeum brachyantherum subsp. brachyantherum	Bruce Bartholomew	5-Aug-90	5674	Modoc	Summit Trail	2470	Comment
CAS865472	Hordeum brachyantherum subsp. brachyantherum	Bruce Bartholomew	23-Jun-91	5873	Modoc	W side of I	1510	Comment
CHSC107344	Hordeum brachyantherum subsp. brachyantherum	Lowell Ahart	06 22 2011	17541	Modoc	On the west	1264	Comment
CHSC99778	Hordeum brachyantherum subsp. brachyantherum	Lowell Ahart	06 21 2008	15001	Modoc	On dry bar	1260	Comment
DS104527	Hordeum brachyantherum subsp. brachyantherum	Roxana Stinson	3-Jun-19	165	Modoc	Parker Creek near M		Comment
JEPS114844	Hordeum brachyantherum subsp. brachyantherum	Lowell Ahart	Jun 21 2008	15001	Modoc	On dry bar	1260	Comment
JEPS74020	Hordeum brachyantherum subsp. brachyantherum	Frances D. Patterson	Jul 3 1932	592	Modoc	s and e Alt	1584	Comment
UC1024322	Hordeum brachyantherum subsp. brachyantherum	Annie M. Patterson	Jun 18 1946	4794	Modoc	Patterson I	1828	Comment
UC1024995	Hordeum brachyantherum subsp. brachyantherum	Leo Whitney	Jul 7 1935	3395	Modoc	4 mi nw Canby (How		Comment
UCD85367	Hordeum brachyantherum subsp. brachyantherum	Beecher Cran	07 07 1954	2165	Modoc	Modoc County: 2.5 n		Comment
CAS628853	Hordeum brachyantherum subsp. brachyantherum	James L. Reveal	17-Aug-63	554	Mono	East side of	2804	Comment
CAS658055	Hordeum brachyantherum subsp. brachyantherum	James Vale	18-Jul-77	s.n.	Mono	Sonora Pass		Comment
DS218559	Hordeum brachyantherum subsp. brachyantherum	E. Loufborrow	28-Aug-32	s.n.	Mono	Sonora Pas	2052	Comment
DS631316	Hordeum brachyantherum subsp. brachyantherum	J. Clausen	Sept. 20, 1945	1999	Mono	Harvey Mo	3139	Comment
DS700352	Hordeum brachyantherum subsp. brachyantherum	J. Clausen	Sept. 20, 1945	1999	Mono	Harvey Mo	3139	Comment
DS700359	Hordeum brachyantherum subsp. brachyantherum	David D. Keck	22-Aug-36	4485	Mono	Harvey Mo	3170	Comment
DS742416	Hordeum brachyantherum subsp. brachyantherum	H. Mooney, J	7/20/1961	468	Mono	White Mts.	2986	Comment
RSA680312	Hordeum brachyantherum subsp. brachyantherum	Michael Hon	7 23 2002	1781	Mono	Long Valley	2080	Comment
RSA682389	Hordeum brachyantherum subsp. brachyantherum	Michael Hon	6 21 2001	973	Mono	Glass moun	2439	Comment
RSA682492	Hordeum brachyantherum subsp. brachyantherum	Michael Hon	7 20 2001	1168	Mono	Bald Moun	2500	Comment
RSA700090	Hordeum brachyantherum subsp. brachyantherum	Michael Hon	8 15 2000	528	Mono	Deadman C	2244	Comment
RSA700876	Hordeum brachyantherum subsp. brachyantherum	Michael Hon	8 1 2001	1403A	Mono	Kelty Meac	2744	Comment

CALIFORNIA COUNTIES - From CCH database; July 2015

Specimen ID	Determination *	Collector	Collection Date	Number	County	Locality	Elevation	Feedback
SEINET210060	Hordeum brachyantherum subsp. brachyantherum	Annie M. Ale	8/12/1945	4576	Mono	Sweetwater	3047	Comment
UC1132094	Hordeum brachyantherum subsp. brachyantherum	T. M. Hendrix	Jul 27 1937	433	Mono	4 1/2 mi up	2743	Comment
UC1132095	Hordeum brachyantherum subsp. brachyantherum	G. A. Graham	Jul 10 1937	8	Mono	4 mi E of Fa	2255	Comment
UC1146385	Hordeum brachyantherum subsp. brachyantherum	Victor Duran	Jun 24 1926	1530	Mono	Crooked Cr	2895	Comment
UC1146702	Hordeum brachyantherum subsp. brachyantherum	Richard S. Mi	Jul 24 1964	2239	Mono	on south fc	3139	Comment
UC1146725	Hordeum brachyantherum subsp. brachyantherum	R. M. Lloyd	Aug 12 1963	3277	Mono	Crooked Cr	3017	Comment
UC1146762	Hordeum brachyantherum subsp. brachyantherum	Robert M. Ll	Jul 19 1963	3107	Mono	White Mou	3078	Comment
UC1147062	Hordeum brachyantherum subsp. brachyantherum	Jack L. Revea	Jul 8 1963	329	Mono	lower Hors	2240	Comment
UC1147069	Hordeum brachyantherum subsp. brachyantherum	James L. Reve	Aug 17 1963	554	Mono	1/2 mi N of	2804	Comment
UC1738872	Hordeum brachyantherum subsp. brachyantherum	Dean Wm. Ta	Jul 26 1975	5244	Mono	Sweetwater	2773	Comment
UC1738875	Hordeum brachyantherum subsp. brachyantherum	Dean Wm. Ta	Aug 15 1976	6160	Mono	shore of Bl	1950	Comment
UC1738876	Hordeum brachyantherum subsp. brachyantherum	Dean Wm. Ta	Jul 27 1974	4513	Mono	Sweetwater	2651	Comment
UC1786827	Hordeum brachyantherum subsp. brachyantherum	Michael Hon	Jun 21 2001	973	Mono	Glass Mour	2438	Comment
UC1786879	Hordeum brachyantherum subsp. brachyantherum	Michael Hon	Aug 15 2000	528	Mono	Great Basir	2243	Comment
UC577779	Hordeum brachyantherum subsp. brachyantherum	T. M. Hendrix	Jul 27 1937	443	Mono	4 3/4 mi up	2743	Comment
UC736252	Hordeum brachyantherum subsp. brachyantherum	Annie M. Ale	Aug 12 1945	4576	Mono	Desert Cre	3047	Comment
UC736253	Hordeum brachyantherum subsp. brachyantherum	Annie M. Ale	Jul 20 1945	4498	Mono	E of Bridgeport (Aur		Comment
UCD85374	Hordeum brachyantherum subsp. brachyantherum	Beecher Cran	09 16 1968	8354	Mono	Mono Cour	2895	Comment
UCD85467	Hordeum brachyantherum subsp. brachyantherum	Dean W. Tayl	08 01 1976	6116	Mono	Mono Cour	2438	Comment
UCSB35666	Hordeum brachyantherum subsp. brachyantherum	Ann Howald	7/31/1975	702	Mono	Below Hans George's		Comment
UC1100321	Hordeum brachyantherum subsp. brachyantherum	Malcolm A. N	Aug 31 1949	1679	Mono	at S end of the East V		Comment
CAS394018	Hordeum brachyantherum subsp. brachyantherum	John Thomas	20-May-55	30209	Monterey	Soledad		Comment
CAS520577	Hordeum brachyantherum subsp. brachyantherum	Beatrice F. H	5-May-55	297	Monterey	Monterey Peninsula.		Comment
CAS520578	Hordeum brachyantherum subsp. brachyantherum	John Thomas	18-May-63	39301	Monterey	2.5 miles sc	60	Comment
DS56694	Hordeum brachyantherum subsp. brachyantherum	A. A. Heller	22-May-03	6765	Monterey	Pacific Grove		Comment
DS79066	Hordeum brachyantherum subsp. brachyantherum	A. A. Heller	22-May-03	6765	Monterey	Pacific Grove		Comment
PGM1745	Hordeum brachyantherum subsp. brachyantherum	Vern Yadon	5/26/1977		Monterey	The Indians Trail to J		Comment
PGM2619	Hordeum brachyantherum subsp. brachyantherum	Vern Yadon	7/9/1973		Monterey	Dolon Rd Moss Landi		Comment
PGM4588	Hordeum brachyantherum subsp. brachyantherum	Vern Yadon	6/8/1995		Monterey	Turkey Flat Rd S of P		Comment
PGM5884	Hordeum brachyantherum subsp. brachyantherum	Beatrice F Ho	5/5/1955	297	Monterey	Del Monte Forest - C		Comment
SBBG111216	Hordeum brachyantherum subsp. brachyantherum	E. Neese, P. L	Mar 31 1995	HL1084	Monterey	Santa Lucia	280	Comment
SBBG118653	Hordeum brachyantherum subsp. brachyantherum	D. Wilken, E.	May 6 2005	16247	Monterey	Santa Lucia	590	Comment
UC1132119	Hordeum brachyantherum subsp. brachyantherum	C. A. Graham	Apr 28 1938	393	Monterey	2 1/2 mi n	274	Comment
UC58031	Hordeum brachyantherum subsp. brachyantherum	A. A. Heller	May 22 1903	6765	Monterey	Pacific Grove		Comment
UC610734	Hordeum brachyantherum subsp. brachyantherum	Edward Lee, I	10 1935-Apr 21	9416	Monterey	Point Lobos State Pa		Comment

CALIFORNIA COUNTIES - From CCH database; July 2015

Specimen ID	Determination *	Collector	Collection Date	Number	County	Locality	Elevation	Feedback
UC610735	Hordeum brachyantherum subsp. brachyantherum	Edward Lee, I	Jun 16 1935	9431	Monterey	Point Lobos State Pa		Comment
UCD85379	Hordeum brachyantherum subsp. brachyantherum	A. A. Heller	05 22 1903	6765	Monterey	Monterey County: Pa		Comment
UCD85440	Hordeum brachyantherum subsp. brachyantherum	Ayzik Solome	05 08 2009	s.n.	Monterey	Monterey County: Fo		Comment
UCR225036	Hordeum brachyantherum subsp. brachyantherum	Ayzik Solome	May 8 2009	s.n.	Monterey	Central Coast Fort O		Comment
CAS359342	Hordeum brachyantherum subsp. brachyantherum	Peter H. Rave	15-Apr-50	1702	Napa	Napa	9	Comment
JEPS76119	Hordeum brachyantherum subsp. brachyantherum	W. L. Jepson	Jun 8 1938	18893	Napa	South Fork Butts Cre		Comment
UC1103742	Hordeum brachyantherum subsp. brachyantherum	Joseph P. Tra	Jul 6 1905	2229	Napa	3-4 mi e Ar	365	Comment
UCD36306	Hordeum brachyantherum subsp. brachyantherum	Beecher Cran	05 19 1953	1308	Napa	Napa County: Chiles		Comment
UCD85513	Hordeum brachyantherum subsp. brachyantherum	Beecher Cran	05 19 1953	1308	Napa	Napa County: Chiles		Comment
CAS1023842	Hordeum brachyantherum subsp. brachyantherum	Barbara T. Ke	16-Jun-75	1736	Nevada	Highway 89	1219-152	Comment
CAS312323	Hordeum brachyantherum subsp. brachyantherum	John Thomas	18-Jul-43	18510	Nevada	Willow Valley just we		Comment
CAS619008	Hordeum brachyantherum subsp. brachyantherum	Gordon H. Tr	26-Jul-77	8386	Nevada	Independen	2133	Comment
CAS628815	Hordeum brachyantherum subsp. brachyantherum	Gordon H. Tr	23-Jul-64	1636	Nevada	About 4 mi	2133	Comment
CAS628816	Hordeum brachyantherum subsp. brachyantherum	Gordon H. Trug.	17, 18, 196	3982	Nevada	Sagehen Cr	1981	Comment
CAS628855	Hordeum brachyantherum subsp. brachyantherum	Gordon H. Tr	30-Jun-65	2136	Nevada	Just west o	1828	Comment
CAS628856	Hordeum brachyantherum subsp. brachyantherum	Gordon H. Tr	29-Jul-61	64	Nevada	Meadow La	2194	Comment
CAS628857	Hordeum brachyantherum subsp. brachyantherum	Gordon H. Tr	1-Aug-67	3711	Nevada	Euer Valley	2011	Comment
CAS628858	Hordeum brachyantherum subsp. brachyantherum	Margaret Wil	10-Jun-73	s.n.	Nevada	Intersection	1767	Comment
CAS628859	Hordeum brachyantherum subsp. brachyantherum	Gordon H. Tr	5-Aug-63	1282	Nevada	Along Trucl	1676	Comment
CAS847832	Hordeum brachyantherum subsp. brachyantherum	Catherine Be	28-Aug-83	831	Nevada	Just west o	2163	Comment
CDA16437	Hordeum brachyantherum subsp. brachyantherum	G. F. Hrusa, J.	July 1 2000	15608	Nevada	Sierra Neva	1843	Comment
CHSC70080	Hordeum brachyantherum subsp. brachyantherum	L. P. Janeway	07 02 1997	5189	Nevada	Tahoe Nati	1822	Comment
CHSC80913	Hordeum brachyantherum subsp. brachyantherum	Lowell Ahart	07 21 2001	8993	Nevada	On the bot	2063	Comment
DS169212	Hordeum brachyantherum subsp. brachyantherum	Marcus E. Jor	July 26, '81	2522	Nevada	Soda Spring	2133	Comment
DS70781	Hordeum brachyantherum subsp. brachyantherum	W. R. Dudley	12-Jun-00	s.n.	Nevada	Donner Lake		Comment
DS79084	Hordeum brachyantherum subsp. brachyantherum	A. A. Heller	10-Jul-03	6894	Nevada	Lower end of Donne		Comment
DS89620	Hordeum brachyantherum subsp. brachyantherum	A. A. Heller	10-Jul-03	6894	Nevada	Lower end of Donne		Comment
SEINET176013	Hordeum brachyantherum subsp. brachyantherum	Marcus E. Jor	1881-07-26	2522	Nevada	Soda Springs.		Comment
UC33974	Hordeum brachyantherum subsp. brachyantherum	C. F. Sonne	June 1892		Nevada	Truckee		Comment
UC58032	Hordeum brachyantherum subsp. brachyantherum	A. A. Heller	Jul 10 1903	6894	Nevada	lower end Donner La		Comment
UC926330	Hordeum brachyantherum subsp. brachyantherum	A. S. Hitchcoc	4 1913-Jul 16	1509	Nevada	vicinity Truckee; vicir		Comment
UC965502	Hordeum brachyantherum subsp. brachyantherum	Herbert L. M:	Jul 19 1952	14432	Nevada	meadow o	1981	Comment
UC965506	Hordeum brachyantherum subsp. brachyantherum	Herbert L. M:	Jul 19 1952	14432	Nevada	meadow o	1981	Comment
UCD85271	Hordeum brachyantherum subsp. brachyantherum	Bill Brooks	08 01 1948	s.n.	Nevada	Nevada County: Boc		Comment
UCD85410	Hordeum brachyantherum subsp. brachyantherum	Peter H. Rave	06 28 1950	2441	Nevada	Nevada Co	2072	Comment

## CALIFORNIA COUNTIES - From CCH database; July 2015

10

Specimen ID	Determination *	Collector	Collection Date	Number	County	Locality	Elevation	Feedback
UCD85420	Hordeum brachyantherum subsp. brachyantherum	Rudolf Schmi	07 20 1964	251	Nevada	Nevada Co	1950	Comment
CAS424624	Hordeum brachyantherum subsp. brachyantherum	H. R. Bennett	8-Aug-54	s.n.	Placer	Along High	1798	Comment
CDA15930	Hordeum brachyantherum subsp. brachyantherum	G. F. Hrusa, J.	July 17 1999	15181	Placer	Martis Vall	1889	Comment
CHSC69979	Hordeum brachyantherum subsp. brachyantherum	L. P. Janeway	07 17 1997	5250	Placer	Tahoe Nati	1554	Comment
JEPS71233	Hordeum brachyantherum subsp. brachyantherum	Virginia Buffc	Sep 9 1932	526	Placer	along Truckee River;		Comment
UC1132110	Hordeum brachyantherum subsp. brachyantherum	B. Bolt	Jul 16 1934	166	Placer	1/2 mi s Lo	2072	Comment
UC204536	Hordeum brachyantherum subsp. brachyantherum	R. L. Pendletc	Jul 28 1907	1303	Placer	Tahoe Tave	1889	Comment
UCD43846	Hordeum brachyantherum subsp. brachyantherum	C. E. H. R. Me	08 07 1999	1212	Placer	Placer Coui	2072	Comment
CAS372676	Hordeum brachyantherum subsp. brachyantherum	John Thomas	27-Jun-51	27571	Plumas	Johnsville	1584	Comment
CAS627548	Hordeum brachyantherum subsp. brachyantherum	Lowell Ahart	8-Aug-77	s.n.	Plumas	At the lake	2000	Comment
CAS628821	Hordeum brachyantherum subsp. brachyantherum	John Thomas	21-Jun-61	36694	Plumas	Greenville	1097	Comment
CAS628822	Hordeum brachyantherum subsp. brachyantherum	John Thomas	17-Jun-62	37733	Plumas	Portola	1462	Comment
CAS628840	Hordeum brachyantherum subsp. brachyantherum	Lewis S. Rose	10-Jun-68	68084	Plumas	Quincy	1036	Comment
CAS628841	Hordeum brachyantherum subsp. brachyantherum	John Thomas	23-Jun-69	45833	Plumas	On Middle	1249	Comment
CAS717524	Hordeum brachyantherum subsp. brachyantherum	L. W. Swift	7/3/1930	30	Plumas	Plumas Nat	1828	Comment
CAS847228	Hordeum brachyantherum subsp. brachyantherum	M. S. Taylor	28/VI/1982	4768	Plumas	On n side o	1487	Comment
CAS856184	Hordeum brachyantherum subsp. brachyantherum	Greg Somme	1-Jul-76	139	Plumas	Sierra Valle	1523	Comment
CAS975531	Hordeum brachyantherum subsp. brachyantherum	W. Harnach,	21-Jun-91	559	Plumas	Sierra Valle	1487.8	Comment
CAS99417	Hordeum brachyantherum subsp. brachyantherum	Mary S. Clem	22-Jun-20	s.n.	Plumas	Quincy		Comment
CDA13421	Hordeum brachyantherum subsp. brachyantherum	G. F. Hrusa, B	July 16 1996	13269	Plumas	Sierra Neva	1950	Comment
CHSC35941	Hordeum brachyantherum subsp. brachyantherum	M. S. Taylor	06 28 1982	4768	Plumas	Drainage o	1487	Comment
CHSC44571	Hordeum brachyantherum subsp. brachyantherum	Lowell Ahart	08 08 1977	1545	Plumas	On a dam,	1828	Comment
CHSC52969	Hordeum brachyantherum subsp. brachyantherum	L. P. Janeway	06 30 1989	3436	Plumas	Plumas Nat	1722	Comment
CHSC55642	Hordeum brachyantherum subsp. brachyantherum	K. R. Stern	06 25 1985	8303	Plumas	Vicinity of I	1402	Comment
CHSC63489	Hordeum brachyantherum subsp. brachyantherum	Lowell Ahart	07 22 1994	7499	Plumas	Plumas/Sie	1981	Comment
CHSC65392	Hordeum brachyantherum subsp. brachyantherum	Lowell Ahart	09 13 1995	7622	Plumas	On the nor	1828	Comment
CHSC75570	Hordeum brachyantherum subsp. brachyantherum	G. F. Hrusa, B	07 16 1996	13269	Plumas	Sierra Neva	1950	Comment
CHSC97531	Hordeum brachyantherum subsp. brachyantherum	Lowell Ahart,	06 16 2007	14150	Plumas	On the bot	1647	Comment
JEPS113751	Hordeum brachyantherum subsp. brachyantherum	Lowell Ahart,	06 16 2007	14150	Plumas	On the bot	1647	Comment
JEPS87815	Hordeum brachyantherum subsp. brachyantherum	Lowell Ahart	Jul 22 1994	7499	Plumas	ca. 1/2 mi.	1981	Comment
UC1024784	Hordeum brachyantherum subsp. brachyantherum	Leo Whitney	Aug 8 1934	2239	Plumas	ca. 9 mi NV	1828	Comment
UC1100322	Hordeum brachyantherum subsp. brachyantherum	Malcolm A. N	Aug 18 1949	1383	Plumas	just S of Chester (Las		Comment
UC1132103	Hordeum brachyantherum subsp. brachyantherum	E. Sawyer	Jun 7 1935	83	Plumas	3 3/4 mi ss	1493	Comment
UCD85415	Hordeum brachyantherum subsp. brachyantherum	Lewis S. Rose	06 10 1968	68084	Plumas	Plumas Cot	1036	Comment
UCD85473	Hordeum brachyantherum subsp. brachyantherum	R. Tofsrud	06 01 1949	s.n.	Plumas	Plumas County: Vicin		Comment

CALIFORNIA COUNTIES - From CCH database; July 2015

Specimen ID	Determination *	Collector	Collection Date	Number	County	Locality	Elevation	Feedback
UCD36892	Hordeum brachyantherum subsp. brachyantherum	Beecher Cran	05 07 1956	3337	Sacramento	Sacramento County:		Comment
UCD38545	Hordeum brachyantherum subsp. brachyantherum	Beecher Cran	05 07 1956	3337	Sacramento	Sacramento County:		Comment
UCD85371	Hordeum brachyantherum subsp. brachyantherum	Beecher Cran	05 07 1956	3337	Sacramento	Sacramento County:		Comment
CAS346049	Hordeum brachyantherum subsp. brachyantherum	S. B. Parish	18 June, 1894	3291	San Bernardino	Bear Valley	1981	Comment
DS180492	Hordeum brachyantherum subsp. brachyantherum	LeRoy Abram	Aug. 5, 1902	2896	San Bernardino	Bear Valley, San Bern		Comment
DS89619	Hordeum brachyantherum subsp. brachyantherum	S. B. Parish	18 June, 1894	3291	San Bernardino	Bear Valley	1981	Comment
RSA736605	Hordeum brachyantherum subsp. brachyantherum	Justin M. Wo	7 25 2008	89	San Bernardino	Lower port	2378-262	Comment
UC120600	Hordeum brachyantherum subsp. brachyantherum	S. B. Parish	Jun 18 1894	3291	San Bernardino	Bear Valley	1981	Comment
UC163603	Hordeum brachyantherum subsp. brachyantherum	H. M. Hall	Jul 30 1906	7602	San Bernardino	Big Meado'	2072	Comment
UC53613	Hordeum brachyantherum subsp. brachyantherum	Dr. A. Davids	1890s		San Bernardino	Bear Valley		Comment
UCSB45952	Hordeum brachyantherum subsp. brachyantherum	John Roos	7/18/1965		San Bernardino	Big Bear Lake, San Be		Comment
JEPS78217	Hordeum brachyantherum subsp. brachyantherum	Samuel B. Pa	May 1885		San Bernardino			Comment
SD155720	Hordeum brachyantherum subsp. brachyantherum	Andrew R. Pi	2-Jun-03	1355	San Diego	Cuyamaca	1441	Comment
SD183983	Hordeum brachyantherum subsp. brachyantherum	Sharon Paulir	22-May-04	59	San Diego	Corte Mad	1220	Comment
SD91976 Imag	Hordeum brachyantherum subsp. brachyantherum	Richard C. Scl	17-Jun-75	None	San Diego	East foot o'	1449	Comment
CAS1041501	Hordeum brachyantherum subsp. brachyantherum	John Thomas	17-May-57	s.n.	San Francisco	San Francisco. Bayvie		Comment
CAS520572	Hordeum brachyantherum subsp. brachyantherum	John Thomas	16-Jul-57	32814	San Francisco	San Francisco. Park M		Comment
CAS520574	Hordeum brachyantherum subsp. brachyantherum	John Thomas	5-Jun-56	31492	San Francisco	North slope of Bayvie		Comment
CAS520575	Hordeum brachyantherum subsp. brachyantherum	Peter H. Rave	2-May-54	6837	San Francisco	Above Laguna Honda		Comment
JEPS70546	Hordeum brachyantherum subsp. brachyantherum	W. L. Jepson	May 4 1928	12708	San Francisco	Hunters Point San Fr.		Comment
UC50568	Hordeum brachyantherum subsp. brachyantherum	Jos. Burt Dav	Jun 10 1896		San Francisco	Presidio San Francisc		Comment
CAS1048193	Hordeum brachyantherum subsp. brachyantherum	Peter H. Rave	18-Apr-54	6648	San Francisco	Between Hunters Po		Comment
CAS1182792	Hordeum brachyantherum subsp. brachyantherum	Peter H. Rave	18-Apr-54	6648	San Francisco	Between Hunters Po		Comment
CAS520576	Hordeum brachyantherum subsp. brachyantherum	Peter Rubtzo	12-May-56	2389	San Francisco	San Francisco. Presid		Comment
UC73789	Hordeum brachyantherum subsp. brachyantherum	Mr. Sanford			San Joaquin	Stockton		Comment
CAS1152019	Hordeum brachyantherum subsp. brachyantherum	D. H. Wilken,	19-May-11	17951	San Luis Obispo	W of Simm	570	Comment
CAS455272	Hordeum brachyantherum subsp. brachyantherum	R. F. Hoover	14-Jun-65	9419	San Luis Obispo	1.8 mi. n. of Arroyo c		Comment
CAS455273	Hordeum brachyantherum subsp. brachyantherum	R. F. Hoover	14-Jun-65	9420	San Luis Obispo	1.8 mi. n. of Arroyo c		Comment
CAS498510	Hordeum brachyantherum subsp. brachyantherum	Ernest C. Twi	28-Nov-69	16361	San Luis Obispo	Temblor Ra	701	Comment
CAS526623	Hordeum brachyantherum subsp. brachyantherum	R. F. Hoover	13-May-67	10575	San Luis Obispo	Coast west of Cambr		Comment
OBI75263	Hordeum brachyantherum subsp. brachyantherum	David J. Keil	12-May-11	31002	San Luis Obispo	San Luis Ra	300	Comment
RSA706636	Hordeum brachyantherum subsp. brachyantherum	L. M. Prince, .	4 28 2002	02-333	San Luis Obispo	Morro Rocl	5-Feb	Comment
RSA779036	Hordeum brachyantherum subsp. brachyantherum	David J. Keil	5 12 2011	31002	San Luis Obispo	San Luis Ra	300	Comment
SBBG124115	Hordeum brachyantherum subsp. brachyantherum	D. Wilken, E.	May 19 2011	17951	San Luis Obispo	W of Simm	173	Comment
UC1132101	Hordeum brachyantherum subsp. brachyantherum	C. M. Belshav	Mar 31 1936	1768a	San Luis Obispo	2 mi nne M	137	Comment



CALIFORNIA COUNTIES - From CCH database; July 2015

Specimen ID	Determination *	Collector	Collection Date	Number	County	Locality	Elevation	Feedback
UC1146325	Hordeum brachyantherum subsp. brachyantherum	R. F. Hoover	Jun 14 1965	9420	San Luis Obispo	1.8 mi N of Arroyo de		Comment
UC1146326	Hordeum brachyantherum subsp. brachyantherum	R. F. Hoover	Jun 14 1965	9419	San Luis Obispo	1.8 mi N of Arroyo de		Comment
CAS448385	Hordeum brachyantherum subsp. brachyantherum	R. F. Hoover	14-May-64	8881	San Luis Obispo	Near northwest end		Comment
DS206275	Hordeum brachyantherum subsp. brachyantherum	R. S. Ferris	Apr. 16, 1929	7672	San Luis Obispo	2 miles north Cayucc		Comment
DS271389	Hordeum brachyantherum subsp. brachyantherum	Ira L. Wiggins	16-Apr-29	3643	San Luis Obispo	2 miles north of Cayu		Comment
RSA492343	Hordeum brachyantherum subsp. brachyantherum	W. R. Ferren	4 18 1984	2726	San Luis Obispo	Along prop	61	Comment
UCSB73233	Hordeum brachyantherum subsp. brachyantherum	Wayne Ferrei	4/18/1984	2726	San Luis Obispo	Along prop	60	Comment
CAS369061	Hordeum brachyantherum subsp. brachyantherum	Peter H. Rave	3-Jun-50	2214	San Mateo	Along Millk	60	Comment
CAS520660	Hordeum brachyantherum subsp. brachyantherum	Javier Peñalo	30-Mar-63	2733	San Mateo	San Bruno	91-289	Comment
CAS99407	Hordeum brachyantherum subsp. brachyantherum	Dr. E. B. Cope	10-Jun-03	3304	San Mateo	Montara Point		Comment
CAS99413	Hordeum brachyantherum subsp. brachyantherum	A. D. E. Elmer	June, 1903	4851	San Mateo	Crystal Springs Lake		Comment
DS371158	Hordeum brachyantherum subsp. brachyantherum	George Oberl	4/16/1950	718	San Mateo	San Francisco Water		Comment
DS451500	Hordeum brachyantherum subsp. brachyantherum	John H. Thor	13-May-61	9341	San Mateo	At Franklin Point		Comment
DS510689	Hordeum brachyantherum subsp. brachyantherum	John H. Thor	20-May-63	10111	San Mateo	Ano Nuevo Island, at		Comment
DS677301	Hordeum brachyantherum subsp. brachyantherum	Louis F. Pitell	30-Apr-73	s.n.	San Mateo	Bolsa Point, about 1		Comment
DS700356	Hordeum brachyantherum subsp. brachyantherum	David D. Keck	6-May-32	1465	San Mateo	Belmont		Comment
DS700358	Hordeum brachyantherum subsp. brachyantherum	David D. Keck	6-May-32	1463	San Mateo	Belmont		Comment
DS70208	Hordeum brachyantherum subsp. brachyantherum	A. D. E. Elmer	June, 1903	4851	San Mateo	Crystal Springs Lake		Comment
SJSU15222	Hordeum brachyantherum subsp. brachyantherum	Toni Corelli	5/23/2011	704	San Mateo	Bean Hollo	7.6	Comment
SJSU15413	Hordeum brachyantherum subsp. brachyantherum	Toni Corelli	5/21/2010	671	San Mateo	Pescadero	9	Comment
UC163001	Hordeum brachyantherum subsp. brachyantherum	Dr. E. B. Cope	Jun 10 1903	3304	San Mateo	Montara Point		Comment
UC909372	Hordeum brachyantherum subsp. brachyantherum	Ira L. Wiggins	May 20 1950	12352A	San Mateo	Pescadero Beach		Comment
UCD85382	Hordeum brachyantherum subsp. brachyantherum	August L. Hor	05 29 1932	s.n.	San Mateo	San Mateo County: S		Comment
DS211222	Hordeum brachyantherum subsp. brachyantherum	H. A. Borthwi	Apr. 7, 1921	s.n.	San Mateo	Santa Cruz	91	Comment
CAS178560	Hordeum brachyantherum subsp. brachyantherum	Ralph Hoffmz	Apr. 9, 1930.	s.n.	Santa Barbara	Santa Rosa Island		Comment
CAS529568	Hordeum brachyantherum subsp. brachyantherum	Henry M. Pol	22-Mar-65	s.n.	Santa Barbara	Del Playa Drive near		Comment
CAS931052	Hordeum brachyantherum subsp. brachyantherum	Martin A. Pie	2-4 May 1962	6228	Santa Barbara	Lower nort	152	Comment
CAS931054	Hordeum brachyantherum subsp. brachyantherum	E. R. Blakley	2-Apr-62	5051	Santa Barbara	At junction	685	Comment
CAS934793	Hordeum brachyantherum subsp. brachyantherum	Martin A. Pie	2-4 May 1962	6218	Santa Barbara	Southeast c	22	Comment
SBBG59364	Hordeum brachyantherum subsp. brachyantherum	R. Hoffmann	Jul 7 1929		Santa Barbara	San Rafael Mtns: Big		Comment
UC1132098	Hordeum brachyantherum subsp. brachyantherum	G. E. Sindel	Apr 17 1935	248	Santa Barbara	1 3/4 mi ne	213	Comment
UCSB21961	Hordeum brachyantherum subsp. brachyantherum	Joseph Keefe	5/20/1967	1755	Santa Barbara	100 feet nc	12	Comment
UCSB24866	Hordeum brachyantherum subsp. brachyantherum	Joseph Keefe	5/20/1967	1756	Santa Barbara	100 feet nc	12	Comment
UCSB24880	Hordeum brachyantherum subsp. brachyantherum	Joseph Keefe	5/8/1967	1726	Santa Barbara	100 yards s	12	Comment
UCSB34720	Hordeum brachyantherum subsp. brachyantherum	Paul Reisentz	5/11/1980	80-107	Santa Barbara	Eastern section of Nc		Comment

CALIFORNIA COUNTIES - From CCH database; July 2015

Specimen ID	Determination *	Collector	Collection Date	Number	County	Locality	Elevation	Feedback
UCSB34723	Hordeum brachyantherum subsp. brachyantherum	Paul Reisentz	5/11/1980	80-106	Santa Barbara	In field east of child c		Comment
UCSB36541	Hordeum brachyantherum subsp. brachyantherum	Wayne Ferrel	5/15/1980	2221	Santa Barbara	Wetland at head of N		Comment
UCSB36748	Hordeum brachyantherum subsp. brachyantherum	Jean Thomso	4/24/1981	34	Santa Barbara	Coastal me	18	Comment
UCSB36753	Hordeum brachyantherum subsp. brachyantherum	Jean Thomso	5/5/1981	49	Santa Barbara	Coastal me	18	Comment
UCSB36800	Hordeum brachyantherum subsp. brachyantherum	Jean Thomso	4/30/1981	28	Santa Barbara	Coastal me	18	Comment
UCSB36801	Hordeum brachyantherum subsp. brachyantherum	Jean Thomso	4/30/1981	27	Santa Barbara	Coastal me	18	Comment
UCSB39401	Hordeum brachyantherum subsp. brachyantherum	Fritz Mutter	5/17/1976	43	Santa Barbara	Vacant lot	15	Comment
UCSB39626	Hordeum brachyantherum subsp. brachyantherum	Wayne Ferrel	5/2/1982	2207	Santa Barbara	0.5 miles e	335	Comment
UCSB40387	Hordeum brachyantherum subsp. brachyantherum	Wayne Ferrel	5/2/1982	555a	Santa Barbara	Just southe	335	Comment
UCSB40388	Hordeum brachyantherum subsp. brachyantherum	Wayne Ferrel	5/2/1982	555b	Santa Barbara	Southeast c	335	Comment
UCSB44652	Hordeum brachyantherum subsp. brachyantherum	Lisa Strong	5/31/1983	108	Santa Barbara	1/8 mile S	9	Comment
UCSB51208	Hordeum brachyantherum subsp. brachyantherum	K. Fairbank	5/31/1979	184	Santa Barbara	500 feet so	15	Comment
UCSB54344	Hordeum brachyantherum subsp. brachyantherum	Martin Fletch	5/3/1980	428	Santa Barbara	30 yards n	4	Comment
UCSB54500	Hordeum brachyantherum subsp. brachyantherum	Martin Fletch	4/28/1981	773	Santa Barbara	100 yards s	3	Comment
UCSB56721	Hordeum brachyantherum subsp. brachyantherum	David Pritche	5/8/1986	VP-49	Santa Barbara	Vernal Pool S of Cam		Comment
UCSB56736	Hordeum brachyantherum subsp. brachyantherum	David Pritche	4/22/1986	VP-03	Santa Barbara	Camino Lin	7	Comment
UCSB67704	Hordeum brachyantherum subsp. brachyantherum	M. Webb	10/29/2003	13	Santa Barbara	Manzanita	0	Comment
UCSB25085	Hordeum brachyantherum subsp. brachyantherum	Joseph Keefe	5/8/1967	1726	Santa Barbara	100 yards s	12	Comment
UCSB29189	Hordeum brachyantherum subsp. brachyantherum	Joseph Keefe	4/2/1961	155	Santa Barbara	Corner of C	15	Comment
UCSB36716	Hordeum brachyantherum subsp. brachyantherum	Gail Kuenster	4/20/1981	175	Santa Barbara	East side of	12	Comment
UCSB49616	Hordeum brachyantherum subsp. brachyantherum	Lori Rafferty	5/30/1979	78	Santa Barbara	Vernal poo	22	Comment
UCSB51211	Hordeum brachyantherum subsp. brachyantherum	D. Furukawa	5/16/1978	38	Santa Barbara	Residential	9	Comment
DS74932	Hordeum brachyantherum subsp. brachyantherum	Le Roy Abran	April 1898	s.n.	Santa Clara	Stanford University		Comment
UC1132120	Hordeum brachyantherum subsp. brachyantherum	Roy Saarni	May 31 1938	51	Santa Clara	just back H	655	Comment
UC596850	Hordeum brachyantherum subsp. brachyantherum	R. J. S.	May 10 1909		Santa Clara	Milpitas	7	Comment
DS18646	Hordeum brachyantherum subsp. brachyantherum	W. R. Dudley	May 29, 1899.	s.n.	Santa Clara	Near Gilroy		Comment
DS499613	Hordeum brachyantherum subsp. brachyantherum	J. H. Thomas	21-Apr-63	10037A	Santa Clara	Vacant lot near Soutl		Comment
DS582905	Hordeum brachyantherum subsp. brachyantherum	W. R. Dudley	May 7, 1901.	s.n.	Santa Clara	Near Univ. reservoir,		Comment
DS61058	Hordeum brachyantherum subsp. brachyantherum	W. R. Dudley	May 7, 1901.	s.n.	Santa Clara	Near Univ. reservoir,		Comment
CAS451409	Hordeum brachyantherum subsp. brachyantherum	V. F. Hesse	12-May-64	3195	Santa Cruz	Ben Lomon	91	Comment
CDA21182	Hordeum brachyantherum subsp. brachyantherum	M. Perry	May 25 2007	DR 13706	Santa Cruz	Central Coast Santa C		Comment
DS111392	Hordeum brachyantherum subsp. brachyantherum	Roxana S. Fer	Apr. 28, 1920.	1992	Santa Cruz	Swanton, S	30	Comment
DS394091	Hordeum brachyantherum subsp. brachyantherum	John H. Thor	22-Apr-50	1641	Santa Cruz	About 3.5 r	182	Comment
JEPS81515	Hordeum brachyantherum subsp. brachyantherum	Roy E. Buck, J	Jun 11 1982	14	Santa Cruz	located bet	137	Comment
JEPS85216	Hordeum brachyantherum subsp. brachyantherum	Roy E. Buck, I	May 30 1987	583	Santa Cruz	in upper dr	701	Comment

**CALIFORNIA COUNTIES - From CCH database; July 2015**

Specimen ID	Determination *	Collector	Collection Date	Number	County	Locality	Elevation	Feedback
UC1132113	Hordeum brachyantherum subsp. brachyantherum	H. S. Yates	May 1 1936	5565	Santa Cruz	mouth Paja	3	Comment
CAS424869	Hordeum brachyantherum subsp. brachyantherum	Hans Leschke	Sept. 21, 1956	s.n.	Shasta	Lassen Volk	1965	Comment
CDA10999	Hordeum brachyantherum subsp. brachyantherum	G. F. Hrusa	June 27 1991	8491	Shasta	Pit River Dr	1000	Comment
CHSC61125	Hordeum brachyantherum subsp. brachyantherum	Vernon H. Os	07 27 1993	5711	Shasta	Lassen Volk	1950	Comment
CHSC93195	Hordeum brachyantherum subsp. brachyantherum	R. Fischer	07 18 2005	526	Shasta	Ahjumawi l	1036	Comment
UC1132545	Hordeum brachyantherum subsp. brachyantherum	P. L. Johanss	Jun 16 1932	134	Shasta	E. Valley Cr	304	Comment
UC1543768	Hordeum brachyantherum subsp. brachyantherum	Harold and V	Aug 27 1948	2891b	Shasta	Badger Flat	1920	Comment
CHSC54574	Hordeum brachyantherum subsp. brachyantherum	Lowell Ahart	07 22 1991	6682	Sierra	In French M	2133	Comment
CHSC61577	Hordeum brachyantherum subsp. brachyantherum	L. P. Janeway	08 19 1984	1054	Sierra	Meadow at	1981	Comment
UC1132114	Hordeum brachyantherum subsp. brachyantherum	G. T. Nordstr	Jul 22 1936	946	Sierra	1 mi se Sav	1767	Comment
UCD85481	Hordeum brachyantherum subsp. brachyantherum	Elizabeth Wil	07 12 1939	s.n.	Sierra	Sierra County: Above		Comment
CAS1188967	Hordeum brachyantherum subsp. brachyantherum	David D. Keck	19-Jul-49	6351	Siskiyou	2 mi. S. of C	777	Comment
CAS168015	Hordeum brachyantherum subsp. brachyantherum	Geo. D. Butle	15-Jun-10	1564	Siskiyou	Yreka Creek		Comment
CAS717523	Hordeum brachyantherum subsp. brachyantherum	Louis C. Whe	Aug. 14, 1939	3133	Siskiyou	N. side Wh	1767	Comment
CAS717531	Hordeum brachyantherum subsp. brachyantherum	L. N. Lorenzelo	date on labe	32	Siskiyou	Medicine L	2072	Comment
CAS872409	Hordeum brachyantherum subsp. brachyantherum	L. P. Janeway	26/VIII/1983	590	Siskiyou	At Poker Fl	1523	Comment
CAS99405	Hordeum brachyantherum subsp. brachyantherum	Alice Eastwo	28-Jul-21	10937	Siskiyou	Medicine Lake		Comment
CHSC69099	Hordeum brachyantherum subsp. brachyantherum	Vernon Oswa	07 28 1997	8787	Siskiyou	Southeast c	1920	Comment
CHSC86644	Hordeum brachyantherum subsp. brachyantherum	Jenny Marr	07 1993	27	Siskiyou	Butte Valle	1349	Comment
CHSC88126	Hordeum brachyantherum subsp. brachyantherum	Jenny Marr	07 1993	136	Siskiyou	Butte Valle	1349	Comment
DS186592	Hordeum brachyantherum subsp. brachyantherum	Elmer I. Appl	Aug. 17, 1923.	3834	Siskiyou	Medicine Lake		Comment
HSC2193	Hordeum brachyantherum subsp. brachyantherum	L. C. Wheeler	Aug 14 1934	3133	Siskiyou	Siskiyou M	1768	Comment
JEPS80525	Hordeum brachyantherum subsp. brachyantherum	Gilbert Muth	Jul 17 1966	410	Siskiyou	Marble Mo	2057	Comment
JEPS94386	Hordeum brachyantherum subsp. brachyantherum	Vernon Oswa	Jul 28 1997	8787	Siskiyou	on road 43	1920	Comment
SEINET516278	Hordeum brachyantherum subsp. brachyantherum	Vernon H. Os	7/28/1997	8787	Siskiyou	SE of Medi	1920	Comment
UC1024787	Hordeum brachyantherum subsp. brachyantherum	Leo Whitney	Jun 29 1934	2235	Siskiyou	near Tenna	1462	Comment
UC1025006	Hordeum brachyantherum subsp. brachyantherum	Leo Whitney	Jul 15 1935	3469	Siskiyou	2 mi SE of Medicine l		Comment
UC196953	Hordeum brachyantherum subsp. brachyantherum	Geo. D. Butle	Jun 4 1909	813	Siskiyou	near Yreka		Comment
UC197104	Hordeum brachyantherum subsp. brachyantherum	Geo. D. Butle	Jun 15 1910	1564	Siskiyou	Yreka Creek		Comment
UC535964	Hordeum brachyantherum subsp. brachyantherum	Elmer I. Appl	Aug 17 1923	3834	Siskiyou	Medicine Lake		Comment
UC589850	Hordeum brachyantherum subsp. brachyantherum	H. S. Yates	Jun 21 1936	5820	Siskiyou	1 mi se Gaz	792	Comment
DS414294	Hordeum brachyantherum subsp. brachyantherum	Malcom A. N	27-Apr-49	734	Solano	At Fish and Game Do		Comment
JEPS75630	Hordeum brachyantherum subsp. brachyantherum	W. L. Jepson	Apr 26 1936	17449	Solano	1 mi northerly Corde		Comment
SBBG116097	Hordeum brachyantherum subsp. brachyantherum	B. Crampton	Apr 22 1985	9950	Solano	just SSW of Swan anc		Comment
UC1100326	Hordeum brachyantherum subsp. brachyantherum	Malcolm A. N	Apr 29 1949	734	Solano	Suisun, dikes and flat		Comment

CALIFORNIA COUNTIES - From CCH database; July 2015

Specimen ID	Determination *	Collector	Collection Date	Collection Number	County	Locality	Elevation	Feedback
UCD36320	Hordeum brachyantherum subsp. brachyantherum	Beecher Cran	05 23 1953	1329	Solano	Solano County: On rd		Comment
UCD85290	Hordeum brachyantherum subsp. brachyantherum	Beecher Cran	05 23 1953	1329	Solano	Solano County: On rd		Comment
UCD85406	Hordeum brachyantherum subsp. brachyantherum	Malcolm A. N	04 27 1949	734	Solano	Solano County: Suisu		Comment
JEPS75989	Hordeum brachyantherum subsp. brachyantherum	W. L. Jepson	Jun 14 1936	17621	Solano	salt marsh by old hot		Comment
CAS431140	Hordeum brachyantherum subsp. brachyantherum	David L. Morf	13-May-56	s.n.	Sonoma	On Watmaugh Road,		Comment
CAS516764	Hordeum brachyantherum subsp. brachyantherum	Peter Rubtzo	May 7, 1955.	1828	Sonoma	Guerneville Marsh		Comment
CAS516765	Hordeum brachyantherum subsp. brachyantherum	Peter Rubtzo	April 30, 1955.	1796	Sonoma	Stony Point Marsh		Comment
CAS516766	Hordeum brachyantherum subsp. brachyantherum	Peter Rubtzo	May 7, 1955.	1819	Sonoma	Ross Marsh		Comment
CAS516767	Hordeum brachyantherum subsp. brachyantherum	Peter Rubtzo	May 11, 1957.	3344	Sonoma	Occidental Mash		Comment
CAS516768	Hordeum brachyantherum subsp. brachyantherum	Peter Rubtzo	August 9, 1958	3822	Sonoma	Laguna de Santa Ros		Comment
CAS516769	Hordeum brachyantherum subsp. brachyantherum	Peter Rubtzo	May 15, 1960.	4338	Sonoma	Fife Creek Marsh		Comment
CAS540178	Hordeum brachyantherum subsp. brachyantherum	Peter Rubtzo	20-Jun-54	1505	Sonoma	Guerneville Marsh		Comment
CAS546350	Hordeum brachyantherum subsp. brachyantherum	Peter Rubtzo	5-Jun-63	5154	Sonoma	Brooks Gulch Marsh		Comment
CAS718027	Hordeum brachyantherum subsp. brachyantherum	G. DeNevers	9-May-81	1025	Sonoma	At the Red Corral, M		Comment
CAS722125	Hordeum brachyantherum subsp. brachyantherum	G. DeNevers	12-May-81	1139	Sonoma	At the Red Corral, ol		Comment
CAS910112	Hordeum brachyantherum subsp. brachyantherum	Walter Knigh	22-May-87	6271	Sonoma	Todd Road	24	Comment
JEPS75074	Hordeum brachyantherum subsp. brachyantherum	Edward Lee	Apr 30 1934	743	Sonoma	1 mi w 2 Rock junctio		Comment
UC1011009	Hordeum brachyantherum subsp. brachyantherum	Virginia Buffc	May 1 1936	169	Sonoma	Larkspur Rock, Bode		Comment
UC1103748	Hordeum brachyantherum subsp. brachyantherum	Joseph P. Tra	May 8 1932	9902	Sonoma	Geyserville	152	Comment
UC1587967	Hordeum brachyantherum subsp. brachyantherum	M. Barkwortl	Jun 15 1989	5173	Sonoma	s end Bodega Head; :		Comment
UC50658	Hordeum brachyantherum subsp. brachyantherum	A. B. Leckenb	Jun 9 1896		Sonoma	Petaluma		Comment
UC53612	Hordeum brachyantherum subsp. brachyantherum	J. Burt Davy	Sep 18 1897	4036	Sonoma	Petaluma		Comment
UCD21129	Hordeum brachyantherum subsp. brachyantherum	Vernal Pool T	05 06 2002	304	Sonoma	Sonoma County: Tod		Comment
UCD81356	Hordeum brachyantherum subsp. brachyantherum	Frederica Bov	06 12 1994	1853	Sonoma	Sonoma Cc	420	Comment
UCD85368	Hordeum brachyantherum subsp. brachyantherum	Beecher Cran	04 05 1955	2401	Sonoma	Sonoma County: 2 m		Comment
UCD85486	Hordeum brachyantherum subsp. brachyantherum	Gerry North	May-93	38	Sonoma	Sonoma Cc	365	Comment
CAS385034	Hordeum brachyantherum subsp. brachyantherum	Peter H. Rave	6-Apr-50	1557	Sonoma	Cotati to S:	45	Comment
CAS767922	Hordeum brachyantherum subsp. brachyantherum	Barrett Ande	27-Apr-87	3464	Sonoma	Petaluma, : 60-120		Comment
UCD147291	Hordeum brachyantherum subsp. brachyantherum	Vernal Pool T	05 06 2002	304	Sonoma	Sonoma County: Tod		Comment
UCSB50253	Hordeum brachyantherum subsp. brachyantherum	John Gray	5/1/1976	35	Sonoma	Bluff above	13	Comment
DS323289	Hordeum brachyantherum subsp. brachyantherum	H. K. Sharsmi	24-May-36	3760	Stanislaus	Junction of	518	Comment
DS323300	Hordeum brachyantherum subsp. brachyantherum	H. K. Sharsmi	23-Apr-36	3606	Stanislaus	Adobe Cree	426	Comment
UCD85266	Hordeum brachyantherum subsp. brachyantherum	Perry S. Allen	06 15 1969	415	Stanislaus	Stanislaus County: 1.		Comment
CAS425942	Hordeum brachyantherum subsp. brachyantherum	John Thomas	Aug. 18, 1960	36099	Tehama	Lassen Volk	2011	Comment
CHSC61448	Hordeum brachyantherum subsp. brachyantherum	Vernon H. Os	08 18 1993	5813	Tehama	Slope betw	2109	Comment

CALIFORNIA COUNTIES - From CCH database; July 2015

Specimen ID	Determination *	Collector	Collection Date	Number	County	Locality	Elevation	Feedback
CHSC80720	Hordeum brachyantherum subsp. brachyantherum	Lowell Ahart	06 08 2001	8802	Tehama	On the wes	792	Comment
JEPS102465	Hordeum brachyantherum subsp. brachyantherum	Lowell Ahart	6/8/2001	8802	Tehama	On the wes	792	Comment
UC149650	Hordeum brachyantherum subsp. brachyantherum	H. M. Hall and	1903-Jul 2 19	4352	Tehama	near Morga	1523	Comment
CAS376308	Hordeum brachyantherum subsp. brachyantherum	P. A. Munz	20-Jul-51	16738	Trinity	Near Black	1981	Comment
CAS463896	Hordeum brachyantherum subsp. brachyantherum	John Thomas	13-Jun-55	30386	Trinity	Hayfork	716	Comment
DS253475	Hordeum brachyantherum subsp. brachyantherum	Joseph P. Tra	Aug. 3, 1935	14495	Trinity	Mary Blain	1950	Comment
UC552786	Hordeum brachyantherum subsp. brachyantherum	Joseph P. Tra	Aug 3 1935	14495	Trinity	Mary Blain	1950	Comment
CAS301156	Hordeum brachyantherum subsp. brachyantherum	John Thomas	26-Jul-42	17238	Tulare	Mineral King		Comment
CAS356801	Hordeum brachyantherum subsp. brachyantherum	John Thomas	Aug. 7, 1949	26135	Tulare	Rock Creek	2896-304	Comment
CAS356802	Hordeum brachyantherum subsp. brachyantherum	John Thomas	22-Jul-49	25576	Tulare	Rock Creek	2910	Comment
CAS361657	Hordeum brachyantherum subsp. brachyantherum	John Thomas	14-Jul-50	26831	Tulare	Bakeoven I	2468	Comment
CAS587401	Hordeum brachyantherum subsp. brachyantherum	Ernest C. Twi	October 1, 1958	4857	Tulare	South fork	1889	Comment
CAS587408	Hordeum brachyantherum subsp. brachyantherum	Ernest C. Twi	October 21, 196	10384	Tulare	Seep above	2087	Comment
CAS587412	Hordeum brachyantherum subsp. brachyantherum	Ernest C. Twi	June 26, 1968.	14476	Tulare	Beach Cree	2346	Comment
CAS587415	Hordeum brachyantherum subsp. brachyantherum	Ernest C. Twi	August 12, 1968	14794	Tulare	Monache M	2438	Comment
CAS587416	Hordeum brachyantherum subsp. brachyantherum	Ernest C. Twi	July 29, 1970.	17305	Tulare	Ramshaw M	2651	Comment
CAS587417	Hordeum brachyantherum subsp. brachyantherum	Ernest C. Twi	August 13, 1968	14834	Tulare	South Fork	2453	Comment
CAS619021	Hordeum brachyantherum subsp. brachyantherum	James R. She	1 July, 1976	5184	Tulare	Along the F	1706	Comment
CAS628813	Hordeum brachyantherum subsp. brachyantherum	John Thomas	30-Jul-70	47204	Tulare	Along Salm	2377	Comment
CAS628823	Hordeum brachyantherum subsp. brachyantherum	Ernest C. Twi	July 7, 1972.	18774	Tulare	South Fork	2407	Comment
CAS628861	Hordeum brachyantherum subsp. brachyantherum	Ernest C. Twi	August 3, 1966	12700A	Tulare	Little Troy I	2346	Comment
CAS628862	Hordeum brachyantherum subsp. brachyantherum	John Thomas	29-May-67	72369	Tulare	Near north	1859	Comment
CAS628863	Hordeum brachyantherum subsp. brachyantherum	John Thomas	4-Jul-67	42956	Tulare	Troy Mead	2377	Comment
CAS628864	Hordeum brachyantherum subsp. brachyantherum	John Thomas	Sept. 19, 1967	43847	Tulare	Kern River	1859	Comment
CAS628865	Hordeum brachyantherum subsp. brachyantherum	John Thomas	3-Jul-67	42785	Tulare	Near north	1859	Comment
CAS633402	Hordeum brachyantherum subsp. brachyantherum	Ernest C. Twi	October 1, 1958	4857	Tulare	South fork	1889	Comment
CAS633403	Hordeum brachyantherum subsp. brachyantherum	Ernest C. Twi	October 21, 196	10384	Tulare	Seep above	2087	Comment
CAS633404	Hordeum brachyantherum subsp. brachyantherum	Ernest C. Twi	August 3, 1966	12700	Tulare	Little Troy I	2346	Comment
CAS639415	Hordeum brachyantherum subsp. brachyantherum	John Thomas	25-Aug-69	45913	Tulare	Near site o	2377	Comment
CAS840902	Hordeum brachyantherum subsp. brachyantherum	Steve Boyd, I	9 June, 1986	1952	Tulare	Chimney Cl	1859	Comment
DS56685	Hordeum brachyantherum subsp. brachyantherum	W. R. Dudley	July 19, 1897	2057	Tulare	Region of Kaweah Pe		Comment
UCD85383	Hordeum brachyantherum subsp. brachyantherum	John Thomas	04 30 1967	42114	Tulare	Tulare Cou	83	Comment
UCSB50926	Hordeum brachyantherum subsp. brachyantherum	James Tatum	8/1/1975	301	Tulare	North Fork	3054	Comment
CAS587410	Hordeum brachyantherum subsp. brachyantherum	John Thomas	22-May-62	37321	Tulare	South Cree	1188	Comment
CAS587411	Hordeum brachyantherum subsp. brachyantherum	Ernest C. Twi	August 21, 1964	10058	Tulare	Marques S	2186	Comment

## CALIFORNIA COUNTIES - From CCH database; July 2015

17

Specimen ID	Determination *	Collector	Collection Date	Number	County	Locality	Elevation	Feedback
CAS587413	Hordeum brachyantherum subsp. brachyantherum	Ernest C. Twi	September 26, 19	14958	Tulare	End of the	2438	Comment
CAS587414	Hordeum brachyantherum subsp. brachyantherum	Ernest C. Twi	August 3, 1966	12700	Tulare	Little Trow	2346	Comment
CAS628814	Hordeum brachyantherum subsp. brachyantherum	John Thomas	May 22, 1962.	37321	Tulare	South Cree	1188	Comment
CAS690559	Hordeum brachyantherum subsp. brachyantherum	Arthur W. Sai	27-Apr-09	440	Tulare	Flynn Ranc	198	Comment
UCD85413	Hordeum brachyantherum subsp. brachyantherum	Barbara L. Ric	07 03 1966	212	Tulare	Tulare Cou	2413	Comment
UCD85474	Hordeum brachyantherum subsp. brachyantherum	Ernest C. Twi	08 21 1964	10058	Tulare	Tulare Cou	2186	Comment
UCD85475	Hordeum brachyantherum subsp. brachyantherum	Ernest C. Twi	06 25 1968	14388	Tulare	Southern T	1981	Comment
CAS187639	Hordeum brachyantherum subsp. brachyantherum	David D. Keck	1-Jun-31	1156	Tuolumne	Sierra Neva	1400	Comment
CAS323266	Hordeum brachyantherum subsp. brachyantherum	John Thomas	Aug. 9, 1944	20186	Tuolumne	Near Parsons Lodge,		Comment
CAS323388	Hordeum brachyantherum subsp. brachyantherum	John Thomas	Aug. 9, 1944	20185	Tuolumne	Near Parsons Lodge,		Comment
DS202545	Hordeum brachyantherum subsp. brachyantherum	David D. Keck	1-Jun-31	1156	Tuolumne	Sierra Neva	1400	Comment
DS269755	Hordeum brachyantherum subsp. brachyantherum	Ira L. Wiggins	Aug. 2, 1935	8139	Tuolumne	About 1 mi. w. of sur		Comment
DS331343	Hordeum brachyantherum subsp. brachyantherum	John Thomas	Aug. 9, 1944	20186	Tuolumne	Near Parsons Lodge,		Comment
DS409322	Hordeum brachyantherum subsp. brachyantherum	Ira L. Wiggins	Sept. 9, 1957	14233	Tuolumne	0.7 mile we	2895	Comment
DS724055	Hordeum brachyantherum subsp. brachyantherum	Ira L. Wiggins	11-Jul-74	21858	Tuolumne	Martin's Cc	2194	Comment
JEPS70541	Hordeum brachyantherum subsp. brachyantherum	W. L. Jepson	Aug 3 1911	4617	Tuolumne	lower mea	1097	Comment
JEPS78911	Hordeum brachyantherum subsp. brachyantherum	Edward Lee, r	Jun 24 1936	2258	Tuolumne	1/2 mi w-nw Taylor H		Comment
UC1132102	Hordeum brachyantherum subsp. brachyantherum	H. G. Winkler	Jul 18 1935	197	Tuolumne	Miguel Me	1584	Comment
UC1190376	Hordeum brachyantherum subsp. brachyantherum	Ira L. Wiggins	Sep 9 1957	14233	Tuolumne	0.7 mi W o	2895	Comment
UC457153	Hordeum brachyantherum subsp. brachyantherum	David D. Keck	Jun 1 1931	1156	Tuolumne	Mather Sie	1400	Comment
UC625221	Hordeum brachyantherum subsp. brachyantherum	Paul S. Barth	Jul 25 1934		Tuolumne	Benson Lak	2438	Comment
UC641847	Hordeum brachyantherum subsp. brachyantherum	C. W. Sharsm	Sep 18 1936	2366	Tuolumne	sw slope M	3413	Comment
UC642015	Hordeum brachyantherum subsp. brachyantherum	C. W. Sharsm	Aug 14 1933	381	Tuolumne	se Lemberg	2621	Comment
UC818540	Hordeum brachyantherum subsp. brachyantherum	Ira L. Wiggins	Aug 2 1935	8139	Tuolumne	Sonora Pass		Comment
UC941155	Hordeum brachyantherum subsp. brachyantherum	Ira L. Wiggins	Aug 2 1935	8139	Tuolumne	about 1 mi W of sum		Comment
UCSC73	Hordeum brachyantherum subsp. brachyantherum	H. S. Yates	Aug 19 1936	6163	Tuolumne	1 mile nort	2895	Comment
YM-YOSE2170	Hordeum brachyantherum subsp. brachyantherum	Alison Colwel	7/19/2007	07-164	Tuolumne	Metamorp	2375	Comment
YM-YOSE2170	Hordeum brachyantherum subsp. brachyantherum	Alison Colwel	7/19/2007	07-164	Tuolumne	Metamorp	2375	Comment
YM-YOSE2171	Hordeum brachyantherum subsp. brachyantherum	Alison Colwel	7/23/2007	07-273	Tuolumne	Alluvial bas	2312	Comment
YM-YOSE2171	Hordeum brachyantherum subsp. brachyantherum	Alison Colwel	7/23/2007	07-273	Tuolumne	Alluvial bas	2312	Comment
DS266284	Hordeum brachyantherum subsp. brachyantherum	C. W. Sharsm	18-Sep-36	2366	Tuolumne	Southwest	3413	Comment
CAS717526	Hordeum brachyantherum subsp. brachyantherum	Anonymous	No date on label	1010	Unknown	Sierra National Fores		Comment
DS49818	Hordeum brachyantherum subsp. brachyantherum	Volney Rattan	No date on label	13	Unknown	Unspecified		Comment
DS56677	Hordeum brachyantherum subsp. brachyantherum	Anderson	1888	s.n.	Unknown	Unspecified		Comment
UC337794	Hordeum brachyantherum subsp. brachyantherum	Lemmon		473	Unknown	Sierra val.		Comment

**CALIFORNIA COUNTIES - From CCH database; July 2015**

Specimen ID	Determination *	Collector	Collection Date	Collection Number	County	Locality	Elevation	Feedback
UC53614	Hordeum brachyantherum subsp. brachyantherum	M. S. Baker	Jun 29 1894		Unknown	near Lookout (Big Va		Comment
CAS432509	Hordeum brachyantherum subsp. brachyantherum	E. R. Blakley	26-Apr-59	2821	Ventura	Nar the tip	60	Comment
CAS934795	Hordeum brachyantherum subsp. brachyantherum	E. R. Blakley	26-Apr-59	2821	Ventura	Near the tip	60	Comment
SBBG114408	Hordeum brachyantherum subsp. brachyantherum	R. Burgess	May 27 2001	4680	Ventura	Alder Crk tr	1066	Comment
UC163601	Hordeum brachyantherum subsp. brachyantherum	H. M. Hall	Jun 24 1905	6417	Ventura	eastern ba	1584	Comment
HSC10214	Hordeum brachyantherum subsp. brachyantherum	J. V. Lenz	Apr 16 1947		Yolo	3 mi N of Davis		Comment
UCD36191	Hordeum brachyantherum subsp. brachyantherum	Beecher Cran	04 11 1953	1072	Yolo	Yolo County: 6 miles		Comment
UCD85288	Hordeum brachyantherum subsp. brachyantherum	Beecher Cran	04 11 1953	1072	Yolo	Yolo County: ca. 6 mi		Comment
RSA802587	Hordeum brachyantherum subsp. brachyantherum	Keith E. Hoffr	4 19 1946	1072	Yolo	About 4 mi north of I		Comment
UCD33667	Hordeum brachyantherum subsp. brachyantherum	Beecher Cran	06 18 1971	8740	Yuba	Yuba County: Sierra I		Comment
UCD85375	Hordeum brachyantherum subsp. brachyantherum	Beecher Cran	06 18 1971	8740	Yuba	Yuba County: Sierra I		Comment

Jul 14 2013

Jul 10 2013

4-May-13

8-May-12

05 31 2012

# Consortium of Pacific Northwest Herbaria



## Specimen Label Data

Generated from the Consortium of Pacific Northwest Herbaria Database

July 12, 2015 at 6:19 pm

<http://www.pnwherbaria.org/>

Specimen records: 121

Images: 6

---

### Search Parameters:

**Label Query 1:** (Genus = "Hordeum"Species = "brachyantherum"Infraspecies = "brachyantherum"including synonyms).

**Options:** exclude cultivated specimens.



Poaceae U.S.A.

*Hordeum brachyantherum* Nevski ssp. *brachyantherum*

JACKSON COUNTY:  
Along Jenny Creek.  
Elev. 3000 ft.  
T40S R4E; Misleading coordinates  
given only to nearest degree.  
Timothy.



Ron Younger s.n.

14 Jul 1965

Herbarium: BLMMMD, Accession: 180

Poaceae ALASKA, U.S.A.

*Hordeum brachyantherum* Nevski ssp. *brachyantherum*

NEEDS RESEARCH COUNTY:  
Tongass; Prince of Wales I.; meadow at W side outlet of lake just N  
of Sarker lake.  
Cabinet number 179; det. 1979; Craig D-4 quad.

Linda Vorobik 517  
with Jean Solberg

14 Aug 1979

Herbarium: OSC, Catalog: ORE103277

Poaceae ALASKA, U.S.A.

*Hordeum brachyantherum* Nevski ssp. *brachyantherum*

NEEDS RESEARCH COUNTY:  
near Seward, S. Alaska.  
Cabinet number 179.

L.F. Henderson 14975

24 Jul 1932

Herbarium: OSC, Catalog: ORE13984

Poaceae ALASKA, U.S.A.

*Hordeum brachyantherum* Nevski ssp. *brachyantherum*

NEEDS RESEARCH COUNTY:  
Port Vita, Raspberry Strait, Raspberry Island, Kodiak group.  
Cabinet number 179.

W.J. Eyerdam 5118

1 Aug 1946

Herbarium: OSC, Catalog: OSC86842

Poaceae ALASKA, U.S.A.

*Hordeum brachyantherum* Nevski ssp. *brachyantherum*

NEEDS RESEARCH COUNTY:  
S.E. corner of lake; Little Kitoi Lake, Afognak Island.  
Cabinet number 179; not common.

John Dearborn 27

15 Jul 1957

Herbarium: OSC, Catalog: OSC92677

Poaceae ALASKA, U.S.A.

*Hordeum brachyantherum* Nevski ssp. *brachyantherum*

NEEDS RESEARCH COUNTY:  
Little Kitoi Lake, Afognak.  
Cabinet number 179.

R. Vincent 226

26 Sep 1956

Herbarium: OSC, Catalog: OSC94945

Poaceae ALASKA, U.S.A.

*Hordeum brachyantherum* Nevski ssp. *brachyantherum*

NEEDS RESEARCH COUNTY:  
Tenakee Inlet, Muir Point.  
Cabinet number 179.

Knut Faegri s.n.

Jul 1963

Herbarium: OSC, Catalog: OSC121668

Poaceae ALASKA, U.S.A.

*Hordeum brachyantherum* Nevski ssp. *brachyantherum*

NEEDS RESEARCH COUNTY:  
Gold Creek Basin, Juneau.  
Cabinet number 179.

Maxcine Williams 1935

3 Aug 1966

Herbarium: OSC, Catalog: OSC122590

Poaceae ALASKA, U.S.A.

*Hordeum brachyantherum* Nevski ssp. *brachyantherum*

UNORGANIZED COUNTY:  
NW end of Cordova Airport parking lot area.  
Elev. 11 m.  
60.495° N, 145.4755° W; NAD 83, GPS  
Copper Delta.

Mike Duffy s.n.

8 Aug 2010

with C. Balk; D. Brickley; V. Chan

Herbarium: UAAH, Accession: 1999, Catalog: UAAH-001999

Poaceae BRITISH COLUMBIA, CANADA

*Hordeum brachyantherum* Nevski ssp. *brachyantherum*

NEEDS RESEARCH:  
head of Fanny Bay between Courtenay & Parksville.  
Cabinet number 179; common.

**J.A. Calder 30618** 17 Jun 1961  
with K.T. MacKay

Herbarium: OSC, Catalog: OSC116216

Poaceae BRITISH COLUMBIA, CANADA

*Hordeum brachyantherum* Nevski ssp. *brachyantherum*

NEEDS RESEARCH:  
base of spit near Old Masset, Graham I.  
Cabinet number 179; common.

**J.A. Calder 22649** 18 Jul 1957  
with D.B.O. Savile, R.L. Taylor

Herbarium: OSC, Catalog: OSC132152

Poaceae BRITISH COLUMBIA, CANADA

*Hordeum brachyantherum* Nevski ssp. *brachyantherum*

NEEDS RESEARCH:  
Lands End, North Saanich.  
Cabinet number 179.

**B.W. Davies 940** 11 Jun 1965  
with R.A. Keller

Herbarium: OSC, Catalog: OSC161989

Poaceae BRITISH COLUMBIA, CANADA

*Hordeum brachyantherum* Nevski ssp. *brachyantherum*

Vancouver Island, Telegraph Cove, just southeast of Port McNeill.  
Elev. 23 m  
50° 32' 58.4" N, 126° 49' 50.4" W  
Rocks along shoreline.  
[Http://bridge.botany.ubc.ca/herbarium/details.php?db=vwsp.fmp12&layout=vwsp\\_web\\_details&recid=165693&ass\\_num=V228468](http://bridge.botany.ubc.ca/herbarium/details.php?db=vwsp.fmp12&layout=vwsp_web_details&recid=165693&ass_num=V228468).

**Jeffery M. Saarela 758** 3 Sep 2006

Herbarium: UBC, Accession: V228468

Poaceae BRITISH COLUMBIA, CANADA

*Hordeum brachyantherum* Nevski ssp. *brachyantherum*

Vancouver Island, Juan de Fuca Provincial Park, end of Highway 17,  
2 km west of Port Renfrew. Botanical Beach and Botany Bay.  
Elev. 61 m  
48° 31' 58.6" N, 124° 26' 38.5" W  
Among rocky shoreline with *Picea sitchensis*, *Leymus mollis*,  
*Mimulus*, *Aquilegia formosa*, *Plantago maritima*. CAN 590513.  
[Http://bridge.botany.ubc.ca/herbarium/details.php?db=vwsp.fmp12&layout=vwsp\\_web\\_details&recid=214936&ass\\_num=V237695](http://bridge.botany.ubc.ca/herbarium/details.php?db=vwsp.fmp12&layout=vwsp_web_details&recid=214936&ass_num=V237695).

**Jeffery M. Saarela 880** 5 Jun 2007  
with Diana M. Percy; Ying M. Chang

Herbarium: UBC, Accession: V237695

Poaceae BRITISH COLUMBIA, CANADA

*Hordeum brachyantherum* Nevski ssp. *brachyantherum*

Hazelton Mountains, along Highway 16, 5.8 km west of Cedarvale,  
along Skeena River.  
Elev. 163 m  
54° 58' 29.2" N, 128° 21' W

Gravel roadside with *Bromus inermis*, *Agrostis*, *Poa*, *Festuca*,  
*Fragaria chiloensis*. CAN 591626.  
[Http://bridge.botany.ubc.ca/herbarium/details.php?db=vwsp.fmp12&layout=vwsp\\_web\\_details&recid=214937&ass\\_num=V237696](http://bridge.botany.ubc.ca/herbarium/details.php?db=vwsp.fmp12&layout=vwsp_web_details&recid=214937&ass_num=V237696).

**Jeffery M. Saarela 1117** 20 Jul 2007  
with Diana M. Percy

Herbarium: UBC, Accession: V237696

Poaceae BRITISH COLUMBIA, CANADA

*Hordeum brachyantherum* Nevski ssp. *brachyantherum*

Haida Gwaii (Queen Charlotte Islands), Graham Island, along Tlell  
River adjacent to Naikoon Provincial Park along Highway 16.

Elev. 15 m  
53° 34' 55.8" N, 131° 56' 37.4" W  
Associated with *Elymus*, *Deschampsia cespitosa*, *Poa*, *Agrostis*,  
*Festuca*, *Hordeum brachyantherum*. CAN 591645.  
[Http://bridge.botany.ubc.ca/herbarium/details.php?db=vwsp.fmp12&layout=vwsp\\_web\\_details&recid=214938&ass\\_num=V237697](http://bridge.botany.ubc.ca/herbarium/details.php?db=vwsp.fmp12&layout=vwsp_web_details&recid=214938&ass_num=V237697).

**Jeffery M. Saarela 1149** 22 Jul 2007  
with Diana M. Percy

Herbarium: UBC, Accession: V237697

Poaceae BRITISH COLUMBIA, CANADA

*Hordeum brachyantherum* Nevski ssp. *brachyantherum*

Haida Gwaii (Queen Charlotte Islands), Graham Island, along the  
coast north of Massett at the end of Cemetary Road.

Elev. -5 m  
54° 01' 57.1" N, 132° 08' 11.9" W  
Sandy coast line with *Leymus mollis*, *Fragaria chiloensis*, *Festuca*,  
*Picea sitchensis*. CAN 591643.  
[Http://bridge.botany.ubc.ca/herbarium/details.php?db=vwsp.fmp12&layout=vwsp\\_web\\_details&recid=214939&ass\\_num=V237698](http://bridge.botany.ubc.ca/herbarium/details.php?db=vwsp.fmp12&layout=vwsp_web_details&recid=214939&ass_num=V237698).

**Jeffery M. Saarela 1162** 22 Jul 2007  
with Diana M. Percy

Herbarium: UBC, Accession: V237698

Poaceae BRITISH COLUMBIA, CANADA

*Hordeum brachyantherum* Nevski ssp. *brachyantherum*

Haida Gwaii (Queen Charlotte Islands), Graham Island, Hadyn  
Turner Campground, south end of Queen Charlotte City.

Elev. 26 m  
53° 15' 04.2" N, 132° 07' 07.5" W  
Beach with *Leymus mollis*, *Agrostis*, *Dactylis glomerata*, *Hordeum*  
*brachyantherum*, *Potentilla*, *Holcus lanatus*, *Poa* spp., *Elymus*  
*glaucus*, *Puccinellia*, *Bromus carinatus*. CAN 591606.  
[Http://bridge.botany.ubc.ca/herbarium/details.php?db=vwsp.fmp12&layout=vwsp\\_web\\_details&recid=214940&ass\\_num=V237699](http://bridge.botany.ubc.ca/herbarium/details.php?db=vwsp.fmp12&layout=vwsp_web_details&recid=214940&ass_num=V237699).

**Jeffery M. Saarela 1251** 25 Jul 2007  
with Diana M. Percy

Herbarium: UBC, Accession: V237699

Poaceae BRITISH COLUMBIA, CANADA

*Hordeum brachyantherum* Nevski ssp. *brachyantherum*

Haida Gwaii (Queen Charlotte Islands), Moresby Island, Moresby Camp, Gillett Arm of Cumshewa Inlet, 11 km from Y junction of the loop road.

Elev. 12 m

53° 03' 08.3" N, 132° 01' 29" W

Roadside/ lakeshore with *Bromus hordeaceus*, *Vulpia*, *Deschampsia cespitosa*, *Agrostis*, *Grindelia integrifolia*, *Puccinellia*. CAN 590663.

[http://bridge.botany.ubc.ca/herbarium/details.php?db=vwsp.fmp12&ayout=vwsp\\_web\\_details&recid=214941&ass\\_num=V237700](http://bridge.botany.ubc.ca/herbarium/details.php?db=vwsp.fmp12&ayout=vwsp_web_details&recid=214941&ass_num=V237700).

**Jeffery M. Saarela 1275** 25 Jul 2007  
with Diana M. Percy

Herbarium: UBC, Accession: V237700

Poaceae BRITISH COLUMBIA, CANADA

*Hordeum brachyantherum* Nevski ssp. *brachyantherum*

GULF ISLANDS:

Great Chain Island.

48°25'00" N, 123°16'00" W; Georef'd by source

On gull colony, in rock crevice. Origin: N.

**Michael G. Shepard 91-025** 16 Sep 1991  
with Mary Anne Montgomery

Herbarium: V, Catalog: V152637

Poaceae BRITISH COLUMBIA, CANADA

*Hordeum brachyantherum* Nevski ssp. *brachyantherum*

White Pass; just N of US-Canada boundary.

Elev. 1006 m.

59°38'03" N, 135°09'45" W; Global Positioning System

Disturbed roadside granite gravel and sand. Origin: N.

**Kendrick L. Marr 08-0355** 31 Jul 2008  
with Richard Hebda, Will MacKenzie

Herbarium: V, Catalog: V203421

Poaceae CALIFORNIA, U.S.A.

*Hordeum brachyantherum* Nevski ssp. *brachyantherum*

Mono County along Highway 395 north of Richport.

Elev. 2019 m

38° 16' 51" N, 118° 17' 46.98" W

Gravelly slope with *Rosa* sp., and *Populus tremuloides*. Common.

[http://bridge.botany.ubc.ca/herbarium/details.php?db=vwsp.fmp12&ayout=vwsp\\_web\\_details&recid=160269&ass\\_num=V226782](http://bridge.botany.ubc.ca/herbarium/details.php?db=vwsp.fmp12&ayout=vwsp_web_details&recid=160269&ass_num=V226782).

**Jeffery M. Saarela 204** 17 Jun 2003  
with Amanda Roe

Herbarium: UBC, Accession: V226782

Poaceae IDAHO, U.S.A.

*Hordeum brachyantherum* Nevski ssp. *brachyantherum*

OWYHEE COUNTY:

About 6.5 miles north of the Nevada border on the west side of Hwy 51.

Growing in moderately alkaline soil where periodically flooded in winter.

Associated species: *Distichlis spicata*, *Juncus arcticus*, *Pascopyrum smithii*, *Porterella carnosula*. Phenology:

Flowers and Fruits.

**Curtis R. Bjork 4458**

4 Jul 1999

Herbarium: ID, Accession: 116264,

Barcode: ID030041



Poaceae IDAHO, U.S.A.

*Hordeum brachyantherum* Nevski ssp. *brachyantherum*

ELMORE COUNTY:

one-half mile n.e. of Grand View.

Cabinet #179.

**C.L. Hitchcock 22623** 17 Jun 1963  
with C.V. Muhlick

Herbarium: OSC, Catalog: OSC116621

Poaceae OREGON, U.S.A.

*Hordeum brachyantherum* Nevski ssp. *brachyantherum*

HARNEY COUNTY:

Fish Lake Campground, Steens Mountain.

Elev. 2255 m.

42° 44.337' N, 118° 38.595' W;

WGS 84

Wet meadows and aspen in campground Sheaths pilose.

Phenology: Fertile.

**Brianne Cohen 2007-20**  
with Dick Olmstead, Sheila Olmstead

21 Jul 2007

Herbarium: CIC, Accession: 39839,  
WTU Database #183462



Poaceae OREGON, U.S.A.

*Hordeum brachyantherum* Nevski ssp. *brachyantherum*

JOSEPHINE COUNTY:

Cave Junction

42.1657124°, -123.6462052°; uncertainty 1000 m.

Vacant lot. Origin: N.

**R.S. White 612656**

12 Jun 1965

Herbarium: HSC, Accession: 10215

Poaceae OREGON, U.S.A.

*Hordeum brachyantherum* Nevski ssp. *brachyantherum*

UNION COUNTY:

meadow at headwaters of Dry Fork Jordan Creek 11 miles south southwest of LaGrande.

45.1646°, -118.1648°; uncertainty 201 m.

**Nick Otting 27**

18 Jul 1992

Herbarium: OSC, Catalog: OSC179059

Poaceae OREGON, U.S.A.

*Hordeum brachyantherum* Nevski ssp. *brachyantherum*

DOUGLAS COUNTY:

Myrtle Island Research Natural Area, 11.3 ha island in the Umpqua River, at the end of Cougar Creek Road, 7.3 km west of Bullock Bridge and OR 138.

43.475°, -123.5431°; uncertainty 4828 m.

Rare.

**Ralph L. Thompson 88-1029**

24 Jun 1988

with Patricia S. Thompson, Johnny R.

Herbarium: OSC, Catalog: OSC185555

Poaceae OREGON, U.S.A.

*Hordeum brachyantherum* Nevski ssp. *brachyantherum*

YAMHILL COUNTY:

in the Coast Range at Walker Flat, about 11 1/2 airline miles west of Carlton.

45.2955°, -123.4118°; uncertainty 805 m.

Plants perennial.

**Richard R. Halse 5242**

3 Jul 1997

Herbarium: OSC, Catalog: OSC188890

Poaceae OREGON, U.S.A.

*Hordeum brachyantherum* Nevski ssp. *brachyantherum*

BENTON COUNTY:

Camp Adair Rifle Range; north of Corvallis; center of ash stand in southeastern portion of the camp; along road, south of small pond.

44.7145°, -123.266°; uncertainty 805 m.

**Scott Sundberg 4003**

10 Jun 1997

Herbarium: OSC, Catalog: OSC194682

Poaceae OREGON, U.S.A.

*Hordeum brachyantherum* Nevski ssp. *brachyantherum*

BENTON COUNTY:

Jackson-Fraizer Nat Ref.

44.6061°, -123.2395°; uncertainty 805 m.

Curated by Christine Buhl; introduced; purple loosestrife and reed canary grass impact study.

**Shon S. Schooler s.n.**

14 Jul 2001

Herbarium: OSC, Catalog: OSC201585

Poaceae OREGON, U.S.A.

*Hordeum brachyantherum* Nevski ssp. *brachyantherum*

MALHEUR COUNTY:

Owyhee Uplands, Dry Creek, 0.75 miles upstream (east) of Crowley Road, 21 air miles southeast of Juntura.

43.5224°, -117.7989°; uncertainty 805 m.

Occasional.

**Danna Lytjen 86**

21 Jun 2003

Herbarium: OSC, Catalog: OSC205008

Poaceae OREGON, U.S.A.

*Hordeum brachyantherum* Nevski ssp. *brachyantherum*

WALLOWA COUNTY:

Downey Lake.

45.4056°, -116.9819°; uncertainty 4828 m.

**McAllister s.n.**  
with Henderson

4 Jun 1983

Herbarium: OSC, Catalog: OSC209434

Poaceae OREGON, U.S.A.

*Hordeum brachyantherum* Nevski ssp. *brachyantherum*

CROOK COUNTY:

Ochoco Forest; Trail Sta.

44.5118°, -120.5443°; uncertainty 1609 m.

Not abundant; excellent forage until awns bother; July-Matures seed early in Sept; restricted to high altitudes.

**Douglas C. Ingram B539**

21 Jul 1916

Herbarium: OSC, Catalog: OSC23091

Poaceae OREGON, U.S.A.

*Hordeum brachyantherum* Nevski ssp. *brachyantherum*

BAKER COUNTY:

pasture at Unity Oregon; Whitman Forest.

44.4375°, -118.1917°; uncertainty 402 m.

Palatable to all stock until awns ripen; scatterin in this type; wide distribution.

**Lenzie B892**

21 Jun 1919

with F., Ingram, D.

Herbarium: OSC, Catalog: OSC23096

Poaceae OREGON, U.S.A.

*Hordeum brachyantherum* Nevski ssp. *brachyantherum*

LANE COUNTY:

Eugene.  
44.0522°, -123.0856°; uncertainty 9656 m.

**O.S. Fletcher s.n.** 7 Jul 1933

Herbarium: OSC, Catalog: OSC29850

Poaceae OREGON, U.S.A.

*Hordeum brachyantherum* Nevski ssp. *brachyantherum*

BENTON COUNTY:

Corvallis.  
44.5647°, -123.2608°; uncertainty 4828 m.

**F.A. Anderson s.n.** 25 Jun 1920

Herbarium: OSC, Catalog: OSC35867

Poaceae OREGON, U.S.A.

*Hordeum brachyantherum* Nevski ssp. *brachyantherum*

DESCHUTES COUNTY:

Paulina Lake.  
43.7203°, -121.2547°; uncertainty 4828 m.

**Garland M. Powell s.n.** 7 Aug 1935

Herbarium: OSC, Catalog: OSC42720

Poaceae OREGON, U.S.A.

*Hordeum brachyantherum* Nevski ssp. *brachyantherum*

UNION COUNTY:

West Eagle Meadow.  
45.084°, -117.4791°; uncertainty 805 m.

**Wm.C. Cusick 3197b** 15 Aug 1907

Herbarium: OSC, Catalog: ORE13985

Poaceae OREGON, U.S.A.

*Hordeum brachyantherum* Nevski ssp. *brachyantherum*

BAKER OR WALLOWA COUNTY:

Wallowa Mts.  
45.2163°, -117.3639°; uncertainty 446000 m.  
In large strong tufts.

**Wm.C. Cusick 3185** 27 Jul 1907

Herbarium: OSC, Catalog: ORE13986

Poaceae OREGON, U.S.A.

*Hordeum brachyantherum* Nevski ssp. *brachyantherum*

UMATILLA COUNTY:

Ukiah; Blue Mountains.  
45.1342°, -118.9314°; uncertainty 402 m.

**Wm.C. Cusick 3445** 18 Jun 1910

Herbarium: OSC, Catalog: ORE13987

Poaceae OREGON, U.S.A.

*Hordeum brachyantherum* Nevski ssp. *brachyantherum*

LANE COUNTY:

2 1/2 m. n.w. of Eugene.  
Meadow barley.

**L.F. Henderson 16346** 13 May 1934

Herbarium: OSC, Catalog: ORE14040

Poaceae OREGON, U.S.A.

*Hordeum brachyantherum* Nevski ssp. *brachyantherum*

LINN COUNTY:

near Brownsville.  
44.3936°, -122.9836°; uncertainty 402 m.  
Meadow barley.

**L.F. Henderson 13667** 15 Jun 1931

Herbarium: OSC, Catalog: ORE14041

Poaceae OREGON, U.S.A.

*Hordeum brachyantherum* Nevski ssp. *brachyantherum*

DOUGLAS COUNTY:

upper North Umpqua River, Kelsey Camp.  
Meadow barley.

**L.F. Henderson 13346** 9 Jul 1930

Herbarium: OSC, Catalog: ORE14042

Poaceae OREGON, U.S.A.

*Hordeum brachyantherum* Nevski ssp. *brachyantherum*

HARNEY COUNTY:

near Burns.  
43.5864°, -119.0531°; uncertainty 402 m.

**L.F. Henderson 8184** 22 Jun 1927

Herbarium: OSC, Catalog: ORE14043

Poaceae OREGON, U.S.A.

*Hordeum brachyantherum* Nevski ssp. *brachyantherum*

none

43.9332°, -120.5538°; uncertainty 739000 m.

**Wm.C. Cusick 3272c** 2 Jul 1908

Herbarium: OSC, Catalog: ORE14044

Poaceae OREGON, U.S.A.

*Hordeum brachyantherum* Nevski ssp. *brachyantherum*

DOUGLAS COUNTY:

Abbotts Butte.  
42.9436°, -122.5486°; uncertainty 1609 m.

**John B. Leiberg 4217** 5 Jul 1899

Herbarium: OSC, Catalog: ORE14045

Poaceae OREGON, U.S.A.

*Hordeum brachyantherum* Nevski ssp. *brachyantherum*

BAKER OR WALLOWA COUNTY:

Wallowa Mts.

45.2163°, -117.3639°; uncertainty 446000 m.

**Wm.C. Cusick 3185**

27 Jul 1907

Herbarium: OSC, Catalog: ORE14046

Poaceae OREGON, U.S.A.

*Hordeum brachyantherum* Nevski ssp. *brachyantherum*

UMATILLA COUNTY:

Ukiah, Blue Mts.

45.1342°, -118.9314°; uncertainty 402 m.

**W.C. Cusick 3445**

18 Jun 1910

Herbarium: OSC, Catalog: ORE14047

Poaceae OREGON, U.S.A.

*Hordeum brachyantherum* Nevski ssp. *brachyantherum*

none

43.9332°, -120.5538°; uncertainty 739000 m.

**Thomas Howell 258 vasey**

Herbarium: OSC, Catalog: ORE14049

Poaceae OREGON, U.S.A.

*Hordeum brachyantherum* Nevski ssp. *brachyantherum*

Eagle Creek.

The mtn. form.

**Wm.C. Cusick 808**

Herbarium: OSC, Catalog: ORE14050

Poaceae OREGON, U.S.A.

*Hordeum brachyantherum* Nevski ssp. *brachyantherum*

none.

43.9332°, -120.5538°; uncertainty 739000 m.

**William C. Cusick 648**

Herbarium: OSC, Catalog: ORE14051

Poaceae OREGON, U.S.A.

*Hordeum brachyantherum* Nevski ssp. *brachyantherum*

JOSEPHINE COUNTY:

base of Eight Dollar Mountain, near Selma.

42.2581°, -123.6606°; uncertainty 1609 m.

**L.F. Henderson 7272**

17 Jun

Herbarium: OSC, Catalog: ORE14052

Poaceae OREGON, U.S.A.

*Hordeum brachyantherum* Nevski ssp. *brachyantherum*

LINCOLN COUNTY:

Cape Foulweather, Pacific Ocean.

44.7725°, -124.0747°; uncertainty 19312 m.

(Wild Barley).

**L.F. Henderson s.n.**

14 Jul 1881

Herbarium: OSC, Catalog: ORE14054

Poaceae OREGON, U.S.A.

*Hordeum brachyantherum* Nevski ssp. *brachyantherum*

COLUMBIA OR MULTNOMAH COUNTY:

Sauvies Island.

45.7223°, -122.8192°; uncertainty 19312 m.

150 Amherst.

**Joseph Howell s.n.**

Jun 1875

Herbarium: OSC, Catalog: ORE14055

Poaceae OREGON, U.S.A.

*Hordeum brachyantherum* Nevski ssp. *brachyantherum*

CROOK COUNTY:

Prineville.

44.3°, -120.8333°; uncertainty 402 m.

**John B. Leiberg 313**

22 Jun 1894

Herbarium: OSC, Catalog: ORE14056

Poaceae OREGON, U.S.A.

*Hordeum brachyantherum* Nevski ssp. *brachyantherum*

MULTNOMAH COUNTY:

near Portland.

45.5236°, -122.675°; uncertainty 19312 m.

Wild barley.

**L.F. Henderson s.n.**

Herbarium: OSC, Catalog: ORE14059

Poaceae OREGON, U.S.A.

*Hordeum brachyantherum* Nevski ssp. *brachyantherum*

DESCHUTES COUNTY:

vicinity of Laidlaw.

44.1429°, -121.3374°; uncertainty 402 m.

**Kirk Whited 70**

25 Jun 1912

Herbarium: OSC, Catalog: ORE14060

Poaceae OREGON, U.S.A.

*Hordeum brachyantherum* Nevski ssp. *brachyantherum*

WHEELER COUNTY:  
south slope Ochoco Mts., south of Mitchell.  
44.5226°, -120.1505°; uncertainty 4828 m.

**W.E. Lawrence 1035** 1 Aug 1917

Herbarium: OSC, Catalog: OSC61164

Poaceae OREGON, U.S.A.

*Hordeum brachyantherum* Nevski ssp. *brachyantherum*

WHEELER COUNTY:  
South slope Ochoco Mts., south of Mitchell.  
44.5226°, -120.1505°; uncertainty 4828 m.

**W.E. Lawrence 1035** 1 Aug 1917

Herbarium: OSC, Catalog: OSC61165

Poaceae OREGON, U.S.A.

*Hordeum brachyantherum* Nevski ssp. *brachyantherum*

SHERMAN COUNTY:  
at high point between Wasco and DeMoss.  
45.5315°, -120.6948°; uncertainty 19312 m.

**W.E. Lawrence 2896** 11 May 1921

Herbarium: OSC, Catalog: OSC61648

Poaceae OREGON, U.S.A.

*Hordeum brachyantherum* Nevski ssp. *brachyantherum*

WHEELER COUNTY:  
14 miles east of Mitchell.  
44.5667°, -119.8662°; uncertainty 19312 m.

**William E. Lawrence 1000** 31 Jul 1917

Herbarium: OSC, Catalog: OSC71585

Poaceae OREGON, U.S.A.

*Hordeum brachyantherum* Nevski ssp. *brachyantherum*

DOUGLAS COUNTY:  
Umpqua National Forest; North end of Diamond Lake.  
43.1589°, -122.1497°; uncertainty 4828 m.

**Frank B. Lenzie 811** 17 Jul 1920

Herbarium: OSC, Catalog: OSC73483

Poaceae OREGON, U.S.A.

*Hordeum brachyantherum* Nevski ssp. *brachyantherum*

LAKE COUNTY:  
Hart Mountain.  
42.3994°, -119.7794°; uncertainty 1609 m.

**John Reeder 752** 16 Jun 1941

Herbarium: OSC, Catalog: OSC78222

Poaceae OREGON, U.S.A.

*Hordeum brachyantherum* Nevski ssp. *brachyantherum*

HARNEY COUNTY:  
Little Blitzen I; 11 1/2 mi. E. and 10 mi. due S. of Frenchglen.  
42.6809°, -118.6944°; uncertainty 4828 m.  
Common.

**Charles G. Hansen 895** 25 Jul 1954

Herbarium: OSC, Catalog: OSC89794

Poaceae OREGON, U.S.A.

*Hordeum brachyantherum* Nevski ssp. *brachyantherum*

LINN COUNTY:  
none.  
44.4997°, -122.5833°; uncertainty 273000 m.

**Ted Sims s.n.** 24 May 1956

Herbarium: OSC, Catalog: OSC89833

Poaceae OREGON, U.S.A.

*Hordeum brachyantherum* Nevski ssp. *brachyantherum*

HARNEY COUNTY:  
Steens Mts. Region, 7 mi. due NE of Frenchglen.  
42.8851°, -118.8026°; uncertainty 805 m.

**Charles G. Hansen 229** 27 Jun 1953

Herbarium: OSC, Catalog: OSC95191

Poaceae OREGON, U.S.A.

*Hordeum brachyantherum* Nevski ssp. *brachyantherum*

JOSEPHINE COUNTY:  
Waldo.  
42.0611°, -123.6469°; uncertainty 805 m.

**M.E. Peck 7970** 4 Jun 1918

Herbarium: OSC, Catalog: WILLU11192

Poaceae OREGON, U.S.A.

*Hordeum brachyantherum* Nevski ssp. *brachyantherum*

MARION COUNTY:  
Salem.  
44.9431°, -123.0339°; uncertainty 9656 m.

**Beulah Fanning s.n.** 28 May 1925

Herbarium: OSC, Catalog: WILLU13446

Poaceae OREGON, U.S.A.

*Hordeum brachyantherum* Nevski ssp. *brachyantherum*

JOSEPHINE COUNTY:  
S.E. slope of Sexton Mt.  
42.5856°, -123.3553°; uncertainty 1609 m.

**M.E. Peck 14951** 18 Jun 1927

Herbarium: OSC, Catalog: WILLU14434

Poaceae OREGON, U.S.A.

*Hordeum brachyantherum* Nevski ssp. *brachyantherum*

MALHEUR COUNTY:  
Willow Cr. Canyon near Brogan.  
44.2713°, -117.5475°; uncertainty 4828 m.

**M.E. Peck 1145** 10 Jul 1910

Herbarium: OSC, Catalog: WILLU1646

Poaceae OREGON, U.S.A.

*Hordeum brachyantherum* Nevski ssp. *brachyantherum*

MALHEUR COUNTY:  
Brogan.  
44.2464°, -117.5161°; uncertainty 402 m.

**M.E. Peck 1144** 24 Jun 1910

Herbarium: OSC, Catalog: WILLU1647

Poaceae OREGON, U.S.A.

*Hordeum brachyantherum* Nevski ssp. *brachyantherum*

WASCO COUNTY:  
5 mi. W of of The Dalles.  
45.5418°, -121.281°; uncertainty 9656 m.

**M.E. Peck 14866** 28 May 1927

Herbarium: OSC, Catalog: WILLU18438

Poaceae OREGON, U.S.A.

*Hordeum brachyantherum* Nevski ssp. *brachyantherum*

LAKE COUNTY:  
Goose Lake.  
42.0776°, -120.404°; uncertainty 4828 m.

**Herman Clark 2586** 1911

Herbarium: OSC, Catalog: WILLU2568

Poaceae OREGON, U.S.A.

*Hordeum brachyantherum* Nevski ssp. *brachyantherum*

CLATSOP COUNTY:  
Warrenton.  
46.1653°, -123.9225°; uncertainty 402 m.

**M.E. Peck 24242** 7 Jul 1947

Herbarium: OSC, Catalog: WILLU26414

Poaceae OREGON, U.S.A.

*Hordeum brachyantherum* Nevski ssp. *brachyantherum*

MULTNOMAH COUNTY:  
Haydon Island, opposite Vancouver, Wash.  
45.6228°, -122.7006°; uncertainty 19312 m.

**J.C. Nelson 472** 28 Aug 1915

Herbarium: OSC, Catalog: WILLU31326C

Poaceae OREGON, U.S.A.

*Hordeum brachyantherum* Nevski ssp. *brachyantherum*

MARION COUNTY:  
Salem.  
44.9431°, -123.0339°; uncertainty 9656 m.

**J.C. Nelson 184** 22 May 1915

Herbarium: OSC, Catalog: WILLU31327B

Poaceae OREGON, U.S.A.

*Hordeum brachyantherum* Nevski ssp. *brachyantherum*

JACKSON COUNTY:  
near Woodville.  
42.4401°, -123.1583°; uncertainty 4828 m.

**M.E. Peck 1146** 6 Jul 1909

Herbarium: OSC, Catalog: WILLU315

Poaceae OREGON, U.S.A.

*Hordeum brachyantherum* Nevski ssp. *brachyantherum*

BAKER COUNTY:  
Beaver Meadows, 10 mi. W of North Powder.  
45.0286°, -118.134°; uncertainty 4828 m.

**M.E. Peck 5294** 17 Aug 1915

Herbarium: OSC, Catalog: WILLU5977

Poaceae OREGON, U.S.A.

*Hordeum brachyantherum* Nevski ssp. *brachyantherum*

MARION COUNTY:  
Salem.  
44.9431°, -123.0339°; uncertainty 9656 m.

**M.E. Peck 1143** 9 Jun 1909

Herbarium: OSC, Catalog: WILLU633

Poaceae OREGON, U.S.A.

*Hordeum brachyantherum* Nevski ssp. *brachyantherum*

MARION COUNTY:  
Salem.  
44.9431°, -123.0339°; uncertainty 9656 m.

**M.E. Peck 4996** 13 May 1916

Herbarium: OSC, Catalog: WILLU6609

Poaceae OREGON, U.S.A.

*Hordeum brachyantherum* Nevski ssp. *brachyantherum*

UMATILLA COUNTY:  
Ukiah, Blue Mts.  
45.1342°, -118.9314°; uncertainty 402 m.

**W.C. Cusick 3445** 18 Jun 1910

Herbarium: OSC, Catalog: WILLU6881



Poaceae OREGON, U.S.A.

*Hordeum brachyantherum* Nevski ssp. *brachyantherum*

CURRY COUNTY:

Cape Blanco.

42.836°, -124.5607°; uncertainty 805 m.

**M.E. Peck 8543**

25 Jun 1919

Herbarium: OSC, Catalog: WILLU9342

Poaceae OREGON, U.S.A.

*Hordeum brachyantherum* Nevski ssp. *brachyantherum*

CURRY COUNTY:

mouth of Elk R.

42.8055°, -124.5315°; uncertainty 402 m.

**M.E. Peck 8567**

26 Jun 1919

Herbarium: OSC, Catalog: WILLU9381

Poaceae OREGON, U.S.A.

*Hordeum brachyantherum* Nevski ssp. *brachyantherum*

DESCHUTES COUNTY:

Soda Meadow.

44.0919°, -121.7441°; uncertainty 4828 m.  
T17-18S R8E.

**Orlin L. Ireland 2672**

15 Jul 1947

Herbarium: OSC, Catalog: ORE37950

Poaceae OREGON, U.S.A.

*Hordeum brachyantherum* Nevski ssp. *brachyantherum*

LANE COUNTY:

near Wildish Road, on county property along Coast property along  
Coast Fork of the Willamette River; southeast of Eugene.

43.9445°, -122.9696°; uncertainty 4828 m.

**Georgia Mason 10084**

20 May 1975

Herbarium: OSC, Catalog: ORE59222

Poaceae OREGON, U.S.A.

*Hordeum brachyantherum* Nevski ssp. *brachyantherum*

LANE COUNTY:

northeast corner Pearl and 19th Avenue East, Eugene.

44.0522°, -123.0856°; uncertainty 9656 m.

**G.B. Van Schaack s.n.**

14 Jun 1976

Herbarium: OSC, Catalog: ORE63735

Poaceae OREGON, U.S.A.

*Hordeum brachyantherum* Nevski ssp. *brachyantherum*

LANE COUNTY:

near ponds along the Coast Fork of the Willamette River, southeast  
of Eugene.

43.9445°, -122.9696°; uncertainty 4828 m.

**Georgia Mason 9826**

19 Jun 1974

Herbarium: OSC, Catalog: ORE66763

Poaceae OREGON, U.S.A.

*Hordeum brachyantherum* Nevski ssp. *brachyantherum*

SHERMAN COUNTY:

banks of Columbia River, near Briggs.

45.6723°, -120.8341°; uncertainty 1609 m.

**J.F. Brenckle 41236**

14 Aug 1941

with L.H. Shinnars

Herbarium: OSC, Catalog: ORE101879

Poaceae OREGON, U.S.A.

*Hordeum brachyantherum* Nevski ssp. *brachyantherum*

DESCHUTES OR JEFFERSON COUNTY:

Black Butte; NW of Sisters.

44.3981°, -121.6355°; uncertainty 4828 m.

**J. Morris Johnson 442**

1 Jul 1960

Herbarium: OSC, Catalog: OSC112550

Poaceae OREGON, U.S.A.

*Hordeum brachyantherum* Nevski ssp. *brachyantherum*

DESCHUTES OR JEFFERSON COUNTY:

Black Butte; NW of Sisters.

44.3981°, -121.6355°; uncertainty 4828 m.

Flower reddish; scattered.

**J. Morris Johnson 479**

2 Jul 1960

with Margaret Johnson

Herbarium: OSC, Catalog: OSC112956

Poaceae OREGON, U.S.A.

*Hordeum brachyantherum* Nevski ssp. *brachyantherum*

COLUMBIA COUNTY:

Game Management area; Sauvie Island.

45.791°, -122.7948°; uncertainty 9656 m.

**Charles Trainer 63-10**

Aug 1963

Herbarium: OSC, Catalog: OSC117662

Poaceae OREGON, U.S.A.

*Hordeum brachyantherum* Nevski ssp. *brachyantherum*

MULTNOMAH COUNTY:

Portland.  
45.5236°, -122.675°; uncertainty 19312 m.

**L.F. Henderson 1650** 20 May 1886

Herbarium: OSC, Catalog: OSC1267

Poaceae OREGON, U.S.A.

*Hordeum brachyantherum* Nevski ssp. *brachyantherum*

none  
43.9332°, -120.5538°; uncertainty 739000 m.

**Wm.C. Cusick 3272c** 2 Jul 1908

Herbarium: OSC, Catalog: OSC1269

Poaceae OREGON, U.S.A.

*Hordeum brachyantherum* Nevski ssp. *brachyantherum*

LINN COUNTY:  
Cogswell-Foster Nature Reserve; 3 miles south of Halsey.  
44.36°, -123.14°; uncertainty 805 m.

**Gaylee Goodrich 67** 7 Aug 1978

Herbarium: OSC, Catalog: ORE102955

Poaceae OREGON, U.S.A.

*Hordeum brachyantherum* Nevski ssp. *brachyantherum*

BENTON COUNTY:  
about 0.5 miles east of Muddy Creek, William L. Finley Wildlife  
Refuge.  
44.4113°, -123.3022°; uncertainty 805 m.

**Peter G. Mika 161** 27 Jun 1972

Herbarium: OSC, Catalog: OSC142000

Poaceae OREGON, U.S.A.

*Hordeum brachyantherum* Nevski ssp. *brachyantherum*

BENTON COUNTY:  
about 0.5 miles east of Muddy Creek, William L. Finley Wildlife  
Refuge.  
44.4113°, -123.3022°; uncertainty 805 m.

**J.F. Franklin 834** 29 May 1969

Herbarium: OSC, Catalog: OSC142172

Poaceae OREGON, U.S.A.

*Hordeum brachyantherum* Nevski ssp. *brachyantherum*

BENTON COUNTY:  
about 0.5 miles east of Muddy Creek, William L. Finley Wildlife  
Refuge.  
44.4113°, -123.3022°; uncertainty 805 m.

**Peter G. Mika 163** 27 Jun 1972

Herbarium: OSC, Catalog: OSC142173

Poaceae OREGON, U.S.A.

*Hordeum brachyantherum* Nevski ssp. *brachyantherum*

BENTON COUNTY:

about 0.5 miles east of Muddy Creek, William L. Finley Wildlife  
Refuge.  
44.4095°, -123.3248°; uncertainty 4828 m.

**J.F. Franklin 836** 29 May 1969

Herbarium: OSC, Catalog: OSC142335

Poaceae OREGON, U.S.A.

*Hordeum brachyantherum* Nevski ssp. *brachyantherum*

BENTON COUNTY:

N.E. Corvallis, west of Canterbury Circle, area around Frazier Creek.  
44.6001°, -123.2411°; uncertainty 805 m.

**Richard R. Halse 2208** 1 Jun 1980

Herbarium: OSC, Catalog: OSC157411

Poaceae OREGON, U.S.A.

*Hordeum brachyantherum* Nevski ssp. *brachyantherum*

DESCHUTES COUNTY:

vicinity of Laidlaw.  
44.1429°, -121.3374°; uncertainty 402 m.

**Kirk Whited 70** 25 Jun 1912

Herbarium: OSC, Catalog: OSC15748

Poaceae OREGON, U.S.A.

*Hordeum brachyantherum* Nevski ssp. *brachyantherum*

BENTON COUNTY:

N.E. Corvallis, west of Canterbury Circle, area around Frazier Creek.  
44.6001°, -123.2411°; uncertainty 805 m.

**Richard R. Halse 2241** 15 Jun 1980

Herbarium: OSC, Catalog: OSC157588

Poaceae OREGON, U.S.A.

*Hordeum brachyantherum* Nevski ssp. *brachyantherum*

YAMHILL COUNTY:

Cozine Creek Road, 3 miles west of McMinnville.  
45.2162°, -123.2997°; uncertainty 4828 m.

**K.L. Chambers 5016** 7 Jul 1982

Herbarium: OSC, Catalog: OSC160313

Poaceae OREGON, U.S.A.

*Hordeum brachyantherum* Nevski **ssp. brachyantherum**

LAKE COUNTY:

Mud Creek, 12.6 miles east of U.S. Route 395 on State Hwy. 140 (15.6 miles west of adel on State Hwy. 140); on south side of highway.

42.2148°, -120.1502°; uncertainty 805 m.

**J. Stephen Shelly 645** 29 Jul 1983  
with Virginia Crosby

Herbarium: OSC, Catalog: OSC161182

Poaceae OREGON, U.S.A.

*Hordeum brachyantherum* Nevski **ssp. brachyantherum**

CURRY COUNTY:

Goat Island, Migratory Bird Refuge, west of Harris Beach State Park, Brookings.

42.0658°, -124.3214°; uncertainty 19312 m.

**La Rea J. Dennis 4762** 17 Jul 1984

Herbarium: OSC, Catalog: OSC162433

Poaceae OREGON, U.S.A.

*Hordeum brachyantherum* Nevski **ssp. brachyantherum**

LAKE COUNTY:

Bureau of Land Management Lakeview District; Featherbed Lake, ca. 4 miles south of Hogback Road, 0.3 miles east of BPA power line right-of-way, 2 air miles SE. of U.S. Rt. 395.

42.6979°, -120.077°; uncertainty 402 m.

Meadow barley.

**J. Stephen Shelly 547** 10 Jun 1983

Herbarium: OSC, Catalog: OSC162921

Poaceae OREGON, U.S.A.

*Hordeum brachyantherum* Nevski **ssp. brachyantherum**

POLK COUNTY:

Willamette Pollen, about 2 miles north of Monmouth along State Hwy. 99W.

44.876°, -123.225°; uncertainty 805 m.

**Richard R. Halse 2858** 21 Jun 1984

Herbarium: OSC, Catalog: OSC163886

Poaceae OREGON, U.S.A.

*Hordeum brachyantherum* Nevski **ssp. brachyantherum**

TILLAMOOK COUNTY:

West Island, Salt Marsh, Nehalem Bay; at 9 ft. above Mean Lower Low Water.

45.7055°, -123.8931°; uncertainty 805 m.

**H.P. Eilers 67** 7 Jun 1972

Herbarium: OSC, Catalog: OSC166077

Poaceae OREGON, U.S.A.

*Hordeum brachyantherum* Nevski **ssp. brachyantherum**

MALHEUR COUNTY:

Barren Valley, near Crowley Guard Station (abandoned).  
43.2257°, -117.9845°; uncertainty 805 m.

**Elaine Joyal s.n.** 8 Jun 1985

Herbarium: OSC, Catalog: OSC168744

Poaceae OREGON, U.S.A.

*Hordeum brachyantherum* Nevski **ssp. brachyantherum**

LANE COUNTY:

2 1/2 miles n.w. of Eugene.

44.1152°, -123.1726°; uncertainty 4828 m.

Meadow barley.

**L.F. Henderson 16346** 13 May 1934

Herbarium: OSC, Catalog: ORE117514

Poaceae OREGON, U.S.A.

*Hordeum brachyantherum* Nevski **ssp. brachyantherum**

[UMATILLA] COUNTY:

Ukiah, Blue Mts.

Elev. 1500 m.

Wet meadow.

**Wm. C. Cusick 3445**

18 Jun 1910

Herbarium: REED, Accession: 5286



Poaceae

OREGON, U.S.A.

*Hordeum brachyantherum* Nevski ssp. *brachyantherum*

HARNEY COUNTY:

Steens Mountain. McCoy Ridge.

Elev. 2217 m.

42° 46.07' N, 118° 38.277' W; WGS 84, GPS

Lots of soil between frequent rock outcrops; A burn had occurred perhaps ~5 years ago; At one end; a seasonally wet ditch, dry now. Common sp. Poa. Potentilla, Lupinus, artemesia, yarrow. Common. Phenology: Fertile.

**Alan C. Yen 07-27**

with Barbara Smith, Dan Paquette, Suzanna (Bagshaw) Anderson

21 Jul 2007

Herbarium: SRP, Accession: 43447, [WTU Database



Poaceae

OREGON, U.S.A.

*Hordeum brachyantherum* Nevski ssp. *brachyantherum*

HARNEY COUNTY:

Steens Mountain. McCoy Ridge.

Elev. 7275 ft.

42° 46.07' N, 118° 38.277' W; WGS 84, GPS

Lots of soil between frequent rock outcrops; A burn had occurred perhaps ~5 years ago; At one end, a seasonally wet ditch, dry now. Common sp. Poa, Potentilla, Lupinus, artemesia, yarrow. Common. Phenology: Fruits. Origin: Native.

**Alan C. Yen 07-27**

21 Jul 2007

with Barbara Smith, Dan Paquette, Suzanne (Bagshaw) Anderson.

Herbarium: WTU, Accession: 396207

Poaceae

WASHINGTON, U.S.A.

*Hordeum brachyantherum* Nevski ssp. *brachyantherum*

PACIFIC COUNTY:

The Nature Conservancy's Ellsworth Creek Preserve; Ellsworth Creek upper estuary; approximately 100 m below Ellsworth Road; along west side of creek and approximately 1.1 miles up road from Parpala Road.

Caespitose grass with approximately 80-centimeter-tall spikes; occasional-common with Deschampsia; cabinet #179.

**Peter W. Dunwiddie 03-02**

9 Jul 2003

Herbarium: OSC, Catalog: OSC215257

Poaceae

WASHINGTON, U.S.A.

*Hordeum brachyantherum* Nevski ssp. *brachyantherum*

WHITMAN COUNTY:

Wilson Co., Wash.

But very erect in this case!; cabinet #179.

**John B. Leiberg 245**

21 Jun 1893

with J. Sandberg

Herbarium: OSC, Catalog: ORE13982

Poaceae

OREGON, U.S.A.

*Hordeum brachyantherum* Nevski ssp. *brachyantherum*

HARNEY COUNTY:

Fish Lake Campground, Steens Mountain.

Elev. 7396 ft.

42° 44.337' N, 118° 38.595' W; WGS 84

Wet meadows and aspen in campground. Sheaths pilose. Phenology: Fertile.

**B. Cohen 2007-20**

with Dick Olmstead, Sheila Olmstead

21 Jul 2007

Herbarium: SRP, Accession: 43448, WTU Database #183462



Poaceae

WASHINGTON, U.S.A.

*Hordeum brachyantherum* Nevski ssp. *brachyantherum*

GRANT COUNTY:

Grand Coulee.

47.94167° N, 119.00222° W; Estimated

Origin: N.

**David Griffiths 445**

24 Jun 1902

with J. S. Cotton

Herbarium: WS, Accession: 379357

Poaceae

OREGON, U.S.A.

*Hordeum brachyantherum* Nevski ssp. *brachyantherum*

HARNEY COUNTY:

Fish Lake Campground, Steens Mountain.

Elev. 7396 ft.

42° 44.337' N, 118° 38.595' W; WGS 84

Wet meadows and aspen in campground. Phenology: Flowers. Origin: Native.

**Brianne Cohen 2007-20**

21 Jul 2007

with Dick Olmstead, Sheila Olmstead

Herbarium: WTU, Accession: 397145

Poaceae

WASHINGTON, U.S.A.

*Hordeum brachyantherum* Nevski ssp. *brachyantherum*

WHITMAN COUNTY:

Steptoe.

47.00611° N, 117.355° W; Estimated

Origin: N.

**G. R. Vasey s.n.**

2 Jul 1901

Herbarium: WS, Accession: 3593

Poaceae

WASHINGTON, U.S.A.

*Hordeum brachyantherum* Nevski **ssp. brachyantherum**

LINCOLN COUNTY:

U.S. Bureau of Land Management land at Coffeepot Lake.

Elev. 1974 ft.

47.49882° N, 118.56647° W; WGS 84, uncertainty 5 m.

String of vernal pools on top of basalt outcroppings. Common and abundant throughout pool area. Phenology: Flowers & Fruits. Origin: Native.

**David Giblin 1798**

25 Jun 2008

Herbarium: WTU, Accession: 381691

Poaceae

[ALASKA], U.S.A.

*Hordeum brachyantherum* Nevski **ssp. brachyantherum**

NEEDS RESEARCH COUNTY:

Unalaska Island.

Cabinet number 179; common.

**J. Roland Parker F3**

Aug 1952

Herbarium: OSC, Catalog: OSC84272



# SEINet Arizona Chapter

[Home](#)
[Search](#)
[Images](#)
[Games](#)
[Links](#)
[Flora Projects](#)
[Agency Floras](#)
[Dynamic Floras](#)

[Log In](#)
[New Account](#)
[Sitemap](#)

Home >> Collections

Specimens & Observations

Specimens

Observations

Federal Units

Select/Deselect all

SEINet Regional Herbaria Network



**Arizona State University Vascular Plant Herbarium (ASU-Plants)** [more info](#)



**Cochise County Herbarium (CCH)** [more info](#)



**Coconino National Forest Herbarium (COC-AZ)** [more info](#)



**Deaver Herbarium (Northern Arizona University) (ASC)** [more info](#)



**Desert Botanical Garden Herbarium Collection (DES)** [more info](#)



**Gila National Forest Herbarium (GILA)** [more info](#)



**Grand Canyon National Park (GCNP)** [more info](#)



**Kaibab National Forest Herbarium (KAIB)** [more info](#)



**Museum of Northern Arizona (MNA)** [more info](#)



**Navajo Nation Herbarium (NAVA)** [more info](#)



**Southwestern Research Station (SWRS)** [more info](#)



**University of Arizona Herbarium (ARIZ)** [more info](#)



id	instit	genus	specificEpithet	taxonRa	infraspecificEpithet	recordedBy	cordNum	eventDate	year	mor	day	stateProvince	county
888757	ARIZ	Hordeum	nodosum			W. L. Schro	s.n.	1938-00-00	1938	0	0	Arizona	Apache County
888758	ARIZ	Hordeum	nodosum			F. W Gould	5100	9/3/1948	1948	9	3	Arizona	Apache County
888759	ARIZ	Hordeum	nodosum			T. H. Kearn	12384	8/11/1935	1935	8	11	Arizona	Greenlee County
888760	ARIZ	Hordeum	nodosum			J. W. Toum	s.n.	1894-07-30	1894	7	30	Arizona	Gila County
888761	ARIZ	Hordeum	nodosum			W. L. Schro	s.n.	1938-00-00	1938	0	0	Arizona	Apache County
939850	ARIZ	Hordeum	brachyantherum	subsp.	brachyantherum	T. R. Van D	s.n.	7/28/1981	1981	7	28	Arizona	Apache County
939851	ARIZ	Hordeum	brachyantherum	subsp.	brachyantherum	J. F. Arnold	17	9/29/1948	1948	9	29	Arizona	Apache County
939852	ARIZ	Hordeum	brachyantherum	subsp.	brachyantherum	Leslie Goo	156-48	8/28/1948	1948	8	28	Arizona	Coconino County
939853	ARIZ	Hordeum	brachyantherum	subsp.	brachyantherum	R. A Darrov	3219	9/9/1945	1945	9	9	Arizona	Coconino County
939854	ARIZ	Hordeum	brachyantherum	subsp.	brachyantherum	Steve McL	1194	7/8/1976	1976	7	8	Arizona	Apache County
2118717	ASC	Hordeum	nodosum			L.N. Goodd	15648	8/28/1948	1948	8	28	Arizona	Coconino County
3258187	DES	Hordeum	brachyantherum	subsp.	brachyantherum	Wendy C. f	18458	7/27/2004	2004	7	27	Arizona	Coconino County
192426	UTC	Hordeum	brachyantherum	subsp.	brachyantherum	J William Tl	232	6/26/1938	1938	6	26	British Columbia	
447954	UCR	Hordeum	brachyantherum	subsp.	brachyantherum	Anuja Parik	2105	4/23/2005	2005	4	23	California	Los Angeles
449045	UCR	Hordeum	brachyantherum	subsp.	brachyantherum	George K. f	10959	7/12/2006	2006	7	12	California	El Dorado
449421	UCR	Hordeum	brachyantherum	subsp.	brachyantherum	George K. f	11143	8/3/2006	2006	8	3	California	Alpine
465459	UCR	Hordeum	brachyantherum	subsp.	brachyantherum	George K. f	13821	7/16/2008	2008	7	16	California	Alpine
3205088	UCR	Hordeum	brachyantherum	subsp.	brachyantherum	Ayzik Solon	s.n.	5/8/2009	2009	5	8	California	Monterey
3213754	UCR	Hordeum	brachyantherum	subsp.	brachyantherum	George K. f	18138	8/19/2011	2011	8	19	California	Alpine
4539172	UCR	Hordeum	brachyantherum	subsp.	brachyantherum	George K. f	19408	7/14/2012	2012	7	14	California	Amador
4548777	UCR	Hordeum	brachyantherum	subsp.	brachyantherum	George K. f	21008	7/10/2013	2013	7	10	California	Amador
4549092	UCR	Hordeum	brachyantherum	subsp.	brachyantherum	George K. f	21047	7/14/2013	2013	7	14	California	Alpine
176013	UTC	Hordeum	brachyantherum	subsp.	brachyantherum	Marcus E. J	2522	1881-07-26	1881	7	26	California	Nevada
191367	UTC	Hordeum	brachyantherum	subsp.	brachyantherum	AA Beetle	1730	4/27/1941	1941	4	27	California	Lake
210060	UTC	Hordeum	brachyantherum	subsp.	brachyantherum	Annie M. A	4576	8/12/1945	1945	8	12	California	Mono
3821905	UTC	Hordeum	brachyantherum	subsp.	brachyantherum	George K. f	19408	7/14/2012	2012	7	14	California	Amador
3129344	NMC	Hordeum	nodosum			Abrams, LR	1734	6/6/1901	1901	6	6	California	Los Angeles
516278	CS	Hordeum	brachyantherum	subsp.	brachyantherum	Vernon H. (	8787	7/28/1997	1997	7	28	California	Siskiyou County
3129346	NMC	Hordeum	nodosum			E.O. Wootc	2999	8/14/1904	1904	8	14	Colorado	United States
501808	CS	Hordeum	brachyantherum	subsp.	brachyantherum	P Douglas	1496	8/26/1986	1986	8	26	Colorado	Conejos County
501809	CS	Hordeum	brachyantherum	subsp.	brachyantherum	S O'Kane & J Anderso		8/19/1986	1986	8	19	Colorado	Conejos County
501810	CS	Hordeum	brachyantherum	subsp.	brachyantherum	W Kelley & M Waters		7/13/1982	1982	7	13	Colorado	Garfield County
501811	CS	Hordeum	brachyantherum	subsp.	brachyantherum	S O'Kane	381	7/31/1981	1981	7	31	Colorado	Garfield County
501812	CS	Hordeum	brachyantherum	subsp.	brachyantherum	P Hegdal		7/11/1961	1961	7	11	Colorado	Garfield County
501813	CS	Hordeum	brachyantherum	subsp.	brachyantherum	L Scheideman	D24 18	7/10/1967	1967	7	10	Colorado	Gunnison County

id	instit	genus	specificEpithet	taxonRa	infraspecificEpithet	recordedBy	cordNum	eventDate	year	mor	day	stateProvince	county
501814	CS	Hordeum	brachyantherum	subsp.	brachyantherum	N Russell	10484	7/17/1959	1959	7	17	Colorado	Gunnison County
501815	CS	Hordeum	brachyantherum	subsp.	brachyantherum	F Abbott	419	8/30/1934	1934	8	30	Colorado	Hinsdale County
501816	CS	Hordeum	brachyantherum	subsp.	brachyantherum	J Barrell & S Spongbe		7/24/1962	1962	7	24	Colorado	Hinsdale County
501817	CS	Hordeum	brachyantherum	subsp.	brachyantherum	H Harrington	3520	7/21/1947	1947	7	21	Colorado	Jackson County
501818	CS	Hordeum	brachyantherum	subsp.	brachyantherum	B Johnson	54	7/24/1974	1974	7	24	Colorado	Jackson County
501819	CS	Hordeum	brachyantherum	subsp.	brachyantherum	C Crandall		1892-06-13	1892	6	13	Colorado	Larimer County
501820	CS	Hordeum	brachyantherum	subsp.	brachyantherum	L Frary	572	7/17/1962	1962	7	17	Colorado	Mesa County
501821	CS	Hordeum	brachyantherum	subsp.	brachyantherum	R Kufeld	K-107	7/13/1969	1969	7	13	Colorado	Mesa County
501822	CS	Hordeum	brachyantherum	subsp.	brachyantherum	B Neely	4378	6/14/1987	1987	6	14	Colorado	Moffat County
501823	CS	Hordeum	brachyantherum	subsp.	brachyantherum	H Harrington	1536	7/9/1945	1945	7	9	Colorado	Moffat County
501824	CS	Hordeum	brachyantherum	subsp.	brachyantherum			1897-07-26	1897	7	26	Colorado	Park County
501825	CS	Hordeum	brachyantherum	subsp.	brachyantherum	B Neely	3017	6/29/1985	1985	6	29	Colorado	Park County
501826	CS	Hordeum	brachyantherum	subsp.	brachyantherum	R Popp & J Riefler	82	7/27/1982	1982	7	27	Colorado	Rio Blanco Co
501827	CS	Hordeum	brachyantherum	subsp.	brachyantherum	R Popp & M Waters	8	7/20/1982	1982	7	20	Colorado	Rio Blanco Co
501828	CS	Hordeum	brachyantherum	subsp.	brachyantherum	J Walker & J Riefler	8	6/22/1982	1982	6	22	Colorado	Rio Blanco Co
501829	CS	Hordeum	brachyantherum	subsp.	brachyantherum	W Erickson & D Bartn		8/6/1979	1979	8	6	Colorado	Rio Blanco Co
501830	CS	Hordeum	brachyantherum	subsp.	brachyantherum	R Gierisch	2387	7/26/1962	1962	7	26	Colorado	Routt County
501831	CS	Hordeum	brachyantherum	subsp.	brachyantherum	H Harrington	9056	6/13/1959	1959	6	13	Colorado	Saguache Co
501832	CS	Hordeum	brachyantherum	subsp.	brachyantherum	T McCreary	332	7/9/1973	1973	7	9	Colorado	Summit County
501833	CS	Hordeum	brachyantherum	subsp.	brachyantherum	J Christ	1287	7/28/1935	1935	7	28	Colorado	Teller County
528877	CS	Hordeum	brachyantherum	subsp.	brachyantherum	B.E. Nelson	54994	7/31/2001	2001	7	31	Colorado	Jackson County
3015335	CS	Hordeum	brachyantherum	subsp.	brachyantherum	B. E. Nelson	61403	6/30/2004	2004	6	30	Colorado	Grand County
3263255	DBG	Critesion	brachyantherum			Janet L. Wi	9562	7/25/2012	2012	7	25	Colorado	Park County
3283719	FLFO	Hordeum	brachyantherum	subsp.	brachyantherum	WINGATE,	3384	8/29/1984	1984	8	29	Colorado	TELLER
3283720	FLFO	Hordeum	brachyantherum	subsp.	brachyantherum	EDWARDS,	622	8/12/1985	1985	8	12	Colorado	TELLER
3283721	FLFO	Hordeum	brachyantherum	subsp.	brachyantherum	WINGATE,	2831	9/17/1983	1983	9	17	Colorado	TELLER
3283722	FLFO	Hordeum	brachyantherum	subsp.	brachyantherum	WINGATE,	2494	6/30/1983	1983	6	30	Colorado	TELLER
185910	UTC	Hordeum	brachyantherum	subsp.	brachyantherum	Ray J Davis	1063	6/30/1939	1939	6	30	Idaho	Lemhi
186119	UTC	Hordeum	brachyantherum	subsp.	brachyantherum	Ray J. Davis	1131	6/30/1939	1939	6	30	Idaho	Lemhi
187479	UTC	Hordeum	brachyantherum	subsp.	brachyantherum	Arthur Croi	690-37	7/13/1937	1937	7	13	Idaho	Fremont
187850	UTC	Hordeum	brachyantherum	subsp.	brachyantherum	Forrest Romero		7/6/1930	1930	7	6	Idaho	Elmore
187856	UTC	Hordeum	brachyantherum	subsp.	brachyantherum	R.K. Gierisc	751	7/30/1938	1938	7	30	Idaho	Cassia
189396	UTC	Hordeum	brachyantherum	subsp.	brachyantherum	Arthur Croi	2958	7/7/1941	1941	7	7	Idaho	Custer
189397	UTC	Hordeum	brachyantherum	subsp.	brachyantherum	Arthur Croi	2720	6/27/1941	1941	6	27	Idaho	Custer
189769	UTC	Hordeum	brachyantherum	subsp.	brachyantherum	Ray J. Davis	2136	6/21/1940	1940	6	21	Idaho	Owyhee



id	instit	genus	specificEpithet	taxonRa	infraspecificEpithet	recordedBy	cordNum	eventDate	year	mo	day	stateProvince	county
193465	UTC	Hordeum	brachyantherum	subsp.	brachyantherum	CL Hitchcock	9442	7/1/1944	1944	7	1	Idaho	Lemhi
3129349	NMC	Hordeum	nodosum			F.E. McDor	sn	1895-05-00	1895	5	0	Illinois	Peoria
6338795	DSC	Hordeum	brachyantherum	subsp.	brachyantherum	Nance	24	2/4/1945	1945	2	4	Mississippi	Bolivar
3129343	NMC	Hordeum	nodosum			L.M. Umba	365	7/13/1903	1903	7	13	Montana	Flathead/Glacier
176014	UTC	Hordeum	brachyantherum	subsp.	brachyantherum	Marcus E. Jones		1897-06-15	1897	6	15	Nevada	Washoe
180714	UTC	Hordeum	brachyantherum	subsp.	brachyantherum	Herold H. P	244	7/2/1929	1929	7	2	Nevada	Elko
183350	UTC	Hordeum	brachyantherum	subsp.	brachyantherum	H.B. Passey		7/16/1938	1938	7	16	Nevada	Elko
183368	UTC	Hordeum	brachyantherum	subsp.	brachyantherum	HB Passey		7/16/1938	1938	7	16	Nevada	Elko
184992	UTC	Hordeum	brachyantherum	subsp.	brachyantherum	Holmgren;	165	6/6/1939	1939	6	6	Nevada	Elko
186877	UTC	Hordeum	brachyantherum	subsp.	brachyantherum	R. Hudspet	71	6/9/1940	1940	6	9	Nevada	Elko
187846	UTC	Hordeum	brachyantherum	subsp.	brachyantherum	Royce Herr	22h	6/29/1937	1937	6	29	Nevada	Elko
189841	UTC	Hordeum	brachyantherum	subsp.	brachyantherum	Percy Train	3068	6/11/1939	1939	6	11	Nevada	Humboldt
196009	UTC	Hordeum	brachyantherum	subsp.	brachyantherum	W.A. Arche	6328	7/14/1938	1938	7	14	Nevada	Washoe
3129348	NMC	Hordeum	nodosum			Kennedy, P	sn	6/14/1981	1981	6	14	Nevada	Washoe
209346	UTC	Hordeum	brachyantherum	subsp.	brachyantherum	H.R. Benne	8799	8/11/1966	1966	8	11	New Mexico	Santa Fe
3129347	NMC	Hordeum	nodosum			J. Lunell	sn	6/27/1903	1903	6	27	Oregon	United States
6251792	MISS	Hordeum	nodosum			J. Tumlinso	9	5/1/1970	1970	5	1	Texas	Brazos
176116	UTC	Hordeum	brachyantherum	subsp.	brachyantherum	Marcus E. Jones						Utah	Salt Lake
176717	UTC	Hordeum	brachyantherum	subsp.	brachyantherum	Bassett Ma	5145	8/15/1934	1934	8	15	Utah	Sanpete
176718	UTC	Hordeum	brachyantherum	subsp.	brachyantherum	Bassett Ma	5146	8/7/1934	1934	8	7	Utah	Iron
179649	UTC	Hordeum	brachyantherum	subsp.	brachyantherum	B.F. Harrisc	7796	6/18/1934	1934	6	18	Utah	Uintah
180952	UTC	Hordeum	brachyantherum	subsp.	brachyantherum	Basil Crane		8/10/1934	1934	8	10	Utah	Sanpete
183159	UTC	Hordeum	brachyantherum	subsp.	brachyantherum	Bassett Ma	5145	8/15/1934	1934	8	15	Utah	Sanpete
183658	UTC	Hordeum	brachyantherum	subsp.	brachyantherum	L.F. Allen		7/28/1936	1936	7	28	Utah	Cache
185515	UTC	Hordeum	brachyantherum	subsp.	brachyantherum	Bassett Ma	16094	8/5/1938	1938	8	5	Utah	Cache
187849	UTC	Hordeum	brachyantherum	subsp.	brachyantherum	Andrews		8/20/1936	1936	8	20	Utah	Uintah
187854	UTC	Hordeum	brachyantherum	subsp.	brachyantherum	Basil Crane		8/4/1936	1936	8	4	Utah	Sanpete
187859	UTC	Hordeum	brachyantherum	subsp.	brachyantherum	R.K. Gierisc	235	8/30/1936	1936	8	30	Utah	Iron
194382	UTC	Hordeum	brachyantherum	subsp.	brachyantherum	B. F. Harris	10947	9/3/1945	1945	9	3	Utah	Summit
194386	UTC	Hordeum	brachyantherum	subsp.	brachyantherum	B. F. Harris	10922	9/2/1945	1945	9	2	Utah	Summit
200489	UTC	Hordeum	brachyantherum	subsp.	brachyantherum	James L. Re	194	6/16/1961	1961	6	16	Utah	Tooele
201799	UTC	Hordeum	brachyantherum	subsp.	brachyantherum	Duane E. Jeffery		7/18/1962	1962	7	18	Utah	Sevier
203718	UTC	Hordeum	brachyantherum	subsp.	brachyantherum	Noel H. Hol	9	7/26/1961	1961	7	26	Utah	Sanpete
204552	UTC	Hordeum	brachyantherum	subsp.	brachyantherum	Stephan L.	67	8/3/1965	1965	8	3	Utah	Duchesne
205525	UTC	Hordeum	brachyantherum	subsp.	brachyantherum	Steven R. P	162	8/4/1966	1966	8	4	Utah	Summit

id	institu	genus	specificEpithet	taxonRa	infraspecificEpithet	recordedBy	cordNumt	eventDate	year	mor	day	stateProvince	county
216485	UTC	Hordeum	brachyantherum	subsp.	brachyantherum	Mont E. Le	4508	8/12/1976	1976	8	12	Utah	Utah
219247	UTC	Hordeum	brachyantherum	subsp.	brachyantherum	Gary A. Re	985	7/22/1978	1978	7	22	Utah	Iron
223011	UTC	Hordeum	brachyantherum	subsp.	brachyantherum	Alan Taye	642	7/21/1979	1979	7	21	Utah	Tooele
230249	UTC	Hordeum	brachyantherum	subsp.	brachyantherum	A. Taye	2870	7/22/1984	1984	7	22	Utah	Beaver
260803	UTC	Hordeum	brachyantherum	subsp.	brachyantherum	M Curto	1016	7/5/1993	1993	7	5	Utah	Rich
261210	UTC	Hordeum	brachyantherum	subsp.	brachyantherum	Mary E. Bai	56[1993]	7/4/1993	1993	7	4	Utah	Cache
261227	UTC	Hordeum	brachyantherum	subsp.	brachyantherum	Mary E. Bai	28[1993]	7/4/1993	1993	7	4	Utah	Wasatch
263656	UTC	Hordeum	brachyantherum	subsp.	brachyantherum	EE Terrell	4843	7/9/1977	1977	7	9	Utah	Weber
4172494	UTC	Hordeum	nodosum			Verl B. Mat	130	7/30/1964	1964	7	30	Utah	Wasatch
4172495	UTC	Hordeum	nodosum			Verl B. Mat	130	7/30/1964	1964	7	30	Utah	Wasatch
2150558	UVSC	Hordeum	brachyantherum	subsp.	brachyantherum	J.G. Harris	2190	8/5/1989	1989	8	5	Utah	Sanpete
2150781	UVSC	Hordeum	brachyantherum	subsp.	brachyantherum	Donna M. E	786	6/5/2001	2001	6	5	Utah	Wasatch
2151194	UVSC	Hordeum	brachyantherum	subsp.	brachyantherum	K.T. Harper	2001-279	7/13/2001	2001	7	13	Utah	Wayne
2152757	UVSC	Hordeum	brachyantherum	subsp.	brachyantherum	R. Collins	359	7/13/1979	1979	7	13	Utah	Utah
2155262	UVSC	Hordeum	brachyantherum	subsp.	brachyantherum	Donna M. E	3617	6/26/2003	2003	6	26	Utah	Sevier
3129345	NMC	Hordeum	nodosum			A. Nelson a	6646	1899-08-24	1899	8	24	Wyoming	Teton
3015334	CS	Hordeum	brachyantherum	subsp.	brachyantherum	Ronald L. H	48080	7/12/1994	1994	7	12	Wyoming	Sublette Co
2158668	UVSC	Hordeum	brachyantherum	subsp.	brachyantherum	T. Cramer	7592	7/11/1995	1995	7	11	Wyoming	Lincoln
219854	UTC	Hordeum	jubatum	subsp.	breviaristatum	N. Grebuit	43}29.430						
6165841	UTC	Hordeum	nodosum			?	s.n.						

Total SEINet 125

California 15

AZ, ID, IL, MS, MT, NV, NM, OR, TX, UT, WY 110



# Ventura County Locally Important Plant Species Data Form

County of Ventura • Resource Management Agency • Planning Division

800 S. Victoria Avenue, Ventura, CA 93009-1740 • (805) 654-2478 • [ventura.org/rma/planning](http://ventura.org/rma/planning)

**DIRECTIONS:** Please fill out one form for each species you believe should be added to or removed from the Locally Important Plant List. Please provide available locality data and citations for the sources used to support your recommendation that a species either meets the criteria or no longer meets the criteria to be listed as Locally Important.

After completing this form, please click the SUBMIT button and follow the instructions. If you wish to send by FAX or Postal Service, please send completed form to:

**Mark Ogonowski, County of Ventura, RMA-Planning Division L#1740, 800 S. Victoria Avenue, Ventura, CA 93009; [mark.ogonowski@ventura.org](mailto:mark.ogonowski@ventura.org); Fax (805) 654-2509**

Participant(s) completing this form:

Scientific Name:

Common Name:

- 1. Is the plant species declining throughout its range? Please cite the data that supports your statements.**
  
  
  
  
  
  
  
  
  
  
  
- 2. Are there five (5) or fewer element occurrences<sup>1</sup> of this species in Ventura County? Please cite the data that supports your statements. When referring to a new occurrence not yet documented in the Consortium of California Herbaria or historic county records/collections, please provide a CNDDDB Field Survey Form for that occurrence (CNDDDB Form is found here: [http://www.dfg.ca.gov/biogeodata/cnddb/submitting\\_data\\_to\\_cnddb.asp](http://www.dfg.ca.gov/biogeodata/cnddb/submitting_data_to_cnddb.asp)).**

---

<sup>1</sup> Element Occurrence for Plants – A population or group of populations found within 0.25 miles and not separated by significant habitat discontinuities.



# Consortium of California Herbaria

Participants News Search About Help Donate

## Search Results — 11 specimen records retrieved (5 records with coordinates)

Results for search: County=VENTURA; Scientific name=Leptosyne calliopsidea (including nomenclatural synonyms); [More information: Jepson Online Interchange](#)

7

### Mapping Options:

[BerkeleyMapper with county and bioregion layers](#)

[BerkeleyMapper without layers.](#)

[KML export](#)

(Note: only records with coordinates are mappable)

### Download Options:

[Select all records](#) · [Select records with coordinates](#)




[Include annotations and voucher information](#)

Please cite data retrieved from this page: Data provided by the participants of the Consortium of California Herbaria ([ucjeps.berkeley.edu/consortium/](http://ucjeps.berkeley.edu/consortium/)). Records are made available under the [CCH Data Use Terms](#).

Click on column header to sort data (\* sorts by family); click in leftmost checkbox to select record. [CCH Help Page](#).

[Turn on yellow flags](#) to show possible range discrepancies. [Read more ...](#)

?	Specimen ID	Determination *	Collector	Collection Date	Collection Number	County	Locality	Elevation in meters	Feedback
	<a href="#">CAS484049</a>	Coreopsis calliopsidea	Clare B. Hardham	No date on label	s.n.	Ventura	Upper Sespe River Valley, Howard Canyon	914	<a href="#">Comment</a>
	<a href="#">POM230193</a>	Coreopsis calliopsidea	I. W. Clokey	Mar 14 1935	6956	Ventura	Cuyama River	940	<a href="#">Comment</a>
	<a href="#">UC895128</a>	Coreopsis calliopsidea	I. W. Clokey	Mar 14 1935	6956	Ventura	Cuyama Valley	940	<a href="#">Comment</a>
	<a href="#">SBBG98341</a>	Leptosyne calliopsidea	I. W. Clokey	Mar 14 1936	6956	Ventura	Cuyama Valley	940	<a href="#">Comment</a>
	<a href="#">LA88343</a>	Coreopsis calliopsidea	O. H. Kappler	April 24 1949	1841	Ventura	Santa Monica Mountains, Point Mugu	0	<a href="#">Comment</a>
	<a href="#">SD45187</a>	Leptosyne calliopsidea	Peter Kamb, Francia Chisaki	Apr 27, 1952	2212	Ventura	Narrow ridge in west side of Piru Creek Valley, 0.4 miles south of Agua Blanca Creek	380	<a href="#">Comment</a>

<a href="#">UCSB6463</a>	Leptosyne calliopsidea	John Haller	03/31/1957	1043		Ventura	Quatal Canyon, ca. 5 miles E of U.S. 399 (upper Cuyama Valley) at junc. of road to Gypsum operation	1066	<a href="#">Comment</a>
<a href="#">SBBG120546</a>	Leptosyne calliopsidea	R. Burgess, P. Munro	Apr 14 1996	1883		Ventura	Ballinger Cyn, hills NE of cmpgrd	1127	<a href="#">Comment</a>
<a href="#">SBBG120548</a>	Leptosyne calliopsidea	R. Burgess, P. Munro	Apr 14 1996	1883		Ventura	Ballinger Cyn, hills NE of cmpgrd	1127	<a href="#">Comment</a>
<a href="#">SBBG126739</a>	Leptosyne calliopsidea	R. Burgess, P. Munro	Apr 29 2011	8822		Ventura	Cuyama Valley: ridgeline W of Timba Crk	1105	<a href="#">Comment</a>
<a href="#">SBBG126765</a>	Leptosyne calliopsidea	R. Burgess, P. Munro	May 7 2011	8849		Ventura	Cuyama Valley: ridgeline W of Timba Crk	1105	<a href="#">Comment</a>

Copyright © 2010 Regents of the University of California — Database extract updated 5/8/2015

0.07 processing seconds



# Ventura County Locally Important Plant Species Data Form

---

County of Ventura • Resource Management Agency • Planning Division

800 S. Victoria Avenue, Ventura, CA 93009-1740 • (805) 654-2478 • [ventura.org/rma/planning](http://ventura.org/rma/planning)

**DIRECTIONS:** Please fill out one form for each species you believe should be added to or removed from the Locally Important Plant List. Please provide available locality data and citations for the sources used to support your recommendation that a species either meets the criteria or no longer meets the criteria to be listed as Locally Important.

After completing this form, please click the SUBMIT button and follow the instructions. If you wish to send by FAX or Postal Service, please send completed form to:

**Mark Ogonowski, County of Ventura, RMA-Planning Division L#1740, 800 S. Victoria Avenue, Ventura, CA 93009; [mark.ogonowski@ventura.org](mailto:mark.ogonowski@ventura.org); Fax (805) 654-2509**

Participant(s) completing this form:

Scientific Name:

Common Name:

**1. Is the plant species declining throughout its range? Please cite the data that supports your statements.**

**2. Are there five (5) or fewer element occurrences<sup>1</sup> of this species in Ventura County? Please cite the data that supports your statements. When referring to a new occurrence not yet documented in the Consortium of California Herbaria or historic county records/collections, please provide a CNDDDB Field Survey Form for that occurrence (CNDDDB Form is found here: [http://www.dfg.ca.gov/biogeodata/cnddb/submitting\\_data\\_to\\_cnddb.asp](http://www.dfg.ca.gov/biogeodata/cnddb/submitting_data_to_cnddb.asp)).**

---

<sup>1</sup> Element Occurrence for Plants – A population or group of populations found within 0.25 miles and not separated by significant habitat discontinuities.



# Consortium of California Herbaria

Participants News Search About Help Donate

## Search Results — 13 specimen records retrieved (12 records with coordinates)

Results for search: County=VENTURA; Scientific name=Madia sativa; [More information: Jepson Online Interchange](#)

### Mapping Options:

[BerkeleyMapper with county and bioregion layers](#)

[BerkeleyMapper without layers.](#)

[KML export](#)

(Note: only records with coordinates are mappable)

6

### Download Options:

[Select all records](#) · [Select records with coordinates](#)






Include annotations and voucher information

Please cite data retrieved from this page: Data provided by the participants of the Consortium of California Herbaria ([ucjeps.berkeley.edu/consortium/](http://ucjeps.berkeley.edu/consortium/)).  
Records are made available under the [CCH Data Use Terms](#).

Click on column header to sort data (\* sorts by family); click in leftmost checkbox to select record. [CCH Help Page](#).

[Turn on yellow flags](#) to show possible range discrepancies. [Read more ...](#)

?	Specimen ID	Determination *	Collector	Collection Date	Collection Number	County	Locality	Elevation in meters	Feedback
	POM362213	Madia sativa	Anstruther Davidson	May 1890	2026	Ventura			<a href="#">Comment</a>
	CAS345739	Madia sativa	Nora Pettibone, Frank W. Hubby	May 22, 1895	s.n.	Ventura	Ojai Valley and Vicinity		<a href="#">Comment</a>
	CAS330264	Madia sativa	Henry M. Pollard	Oct. 8, 1944	s.n.	Ventura	Dry Lake, Ojai Valley		<a href="#">Comment</a>
	SBBG60940	Madia sativa	H. M. Pollard	Oct 8 1944		Ventura	Dry Lake		<a href="#">Comment</a>
	RSA39911	Madia sativa	H. M. Pollard	May 19 1945	s.n.	Ventura	Sulphur Mountain Road		<a href="#">Comment</a>
	RSA43908	Madia sativa	H. M. Pollard	Sep 1 1947	s.n.	Ventura	Ventura River near mouth		<a href="#">Comment</a>
	CAS500803	Madia sativa	Henry M. Pollard	Aug. 7, 1963	s.n.	Ventura	Ventura River Basin. Margin of Mirror Lake, Ojai Valley		<a href="#">Comment</a>
	POM362212	Madia sativa	H. M. Pollard	Aug 7 1963	s.n.	Ventura	Weedy margin of Mirror Lake, Ojai Valley		<a href="#">Comment</a>

<a href="#">SBBG18609</a>	Madia sativa	H. M. Pollard	Aug 7 1963		Ventura	border of Mirror Lake	<a href="#">Comment</a>
<a href="#">OBI4139</a>	Madia sativa	H. M. Pollard	September 23, 1969		 Ventura	On San Antonio Crk n of and near Rancho Arnaz, Oak View	<a href="#">Comment</a>
<a href="#">SBBG35539</a>	Madia sativa	H. M. Pollard	Sep 23 1969		Ventura	San Antonio Crk N of and near Rancho Arnaz, Oak View	<a href="#">Comment</a>
<a href="#">CAS540567</a>	Madia sativa	Henry M. Pollard	August 11, 1970	s.n.	Ventura	Shore-line of Mirror Lake, Ojai Valley	<a href="#">Comment</a>
<a href="#">SBBG39363</a>	Madia sativa	H. M. Pollard	Aug 11 1970		Ventura	shore-line of Mirror Lake	<a href="#">Comment</a>

Copyright © 2010 Regents of the University of California — Database extract updated 5/8/2015

0.07 processing seconds





# Ventura County Locally Important Plant Species Data Form

County of Ventura • Resource Management Agency • Planning Division

800 S. Victoria Avenue, Ventura, CA 93009-1740 • (805) 654-2478 • [ventura.org/rma/planning](http://ventura.org/rma/planning)

**DIRECTIONS:** Please fill out one form for each species you believe should be added to or removed from the Locally Important Plant List. Please provide available locality data and citations for the sources used to support your recommendation that a species either meets the criteria or no longer meets the criteria to be listed as Locally Important.

After completing this form, please click the SUBMIT button and follow the instructions. If you wish to send by FAX or Postal Service, please send completed form to:

**Mark Ogonowski, County of Ventura, RMA-Planning Division L#1740, 800 S. Victoria Avenue, Ventura, CA 93009; [mark.ogonowski@ventura.org](mailto:mark.ogonowski@ventura.org); Fax (805) 654-2509**

Participant(s) completing this form:

Scientific Name:

Common Name:

- 1. Is the plant species declining throughout its range? Please cite the data that supports your statements.**
  
  
  
  
  
  
  
  
  
  
- 2. Are there five (5) or fewer element occurrences<sup>1</sup> of this species in Ventura County? Please cite the data that supports your statements. When referring to a new occurrence not yet documented in the Consortium of California Herbaria or historic county records/collections, please provide a CNDDDB Field Survey Form for that occurrence (CNDDDB Form is found here: [http://www.dfg.ca.gov/biogeodata/cnddb/submitting\\_data\\_to\\_cnddb.asp](http://www.dfg.ca.gov/biogeodata/cnddb/submitting_data_to_cnddb.asp)).**

<sup>1</sup> Element Occurrence for Plants – A population or group of populations found within 0.25 miles and not separated by significant habitat discontinuities.



# Consortium of California Herbaria

Participants News Search About Help Donate

The Consortium of California Herbaria serves as a gateway to information from California vascular plant specimens that are housed in participant herbaria. The database includes **over 2 million specimen records** from **35 institutions**.

Please cite data retrieved from this page: *Data provided by the participants of the Consortium of California Herbaria (ucjeps.berkeley.edu/consortium/)*.

## Scientific Name

e.g.: [Platanaceae](#); [Dudl](#); [Dudleya bloch](#); [blochmaniae](#); [Dudleya blochmaniae insul](#); [Quercus X alvordiana](#)

**Geographic Locality** e.g.: [Round Meadow](#); [Forester](#)

**Elevation (metric):** Lower

Upper

## County

All counties

Alameda  
Alpine  
Amador  
Butte  
Calaveras  
Colusa  
Contra Costa  
Del Norte  
El Dorado  
Fresno  
Glenn  
(1 or more; default is all counties)

## Geographic Region

All regions

Anza Borrego  
Big Sur  
Channel Islands  
Clear Lake  
Death Valley  
Donner Summit  
Kings Canyon/Sequoia  
Lake Shasta  
Lake Tahoe  
Lassen  
Mendocino Coast  
(Regions defined by bounding-box)

**Source** (1 or more; default is all sources)

(All sources)

BLMAR (BLM Arcata Field Office)  
CAS (California Academy of Sciences)  
DS (Dudley Herbarium in CAS)  
CATA (Catalina Island Conservancy)  
CDA (California Department of Food and Agriculture)  
CHSC (Chico State Herbarium, CSU Chico)  
CLARK (Riverside Metropolitan Museum)  
CSUSB (Herbarium, CSU San Bernardino)  
GMDRC (Sweeney Granite Mountains Research Center)  
HSC (Humboldt State University Herbarium)  
IRVC (UC Irvine)  
JOTR (Joshua Tree National Park Herbarium)  
JROH (Jasper Ridge Biological Preserve)  
LA (UCLA Herbarium)  
MACF (California State University, Fullerton)  
OBI (California Polytechnic State University, SLO)  
PASA (Pasadena City College)  
PGM (Pacific Grove Museum of Natural History)  
POM (Pomona Herbarium in RSA)  
RSA (Rancho Santa Ana Botanic Garden Herbarium)  
SACT (California State University, Sacramento)  
SBBG (Santa Barbara Botanic Garden)  
SCFS (Sagehen Creek Field Station)  
SD (San Diego Natural History Museum)  
SDSU (San Diego State University)  
SFV (Cal State Northridge)

**Collector** (last name only; e.g.: [Muir](#); [Moref](#))

**Collection Number** (numerical part only)

**Collection Date(s)**

## Refine Search

Enable yellow flags to display possible range discrepancies  
 CNPS Inventory (return only names in California Native Plant Society Inventory)  
 Noxious weeds / invasives (return only records of CAL-IPC or CDFA covered weeds)  
 Non-natives (return only records of naturalized species)

**CALIFORNIA COUNTIES - From CCH database; July 2015**

Specimen ID	Determination *	Collector	Collection Date	Collection Number	County	Locality	Elevation	Feedback
JEPS87974	Marsilea vestita sub	Barbara Ertter, Fosiee	Nov 4 1990	9696	Amador	ne of Stockton (n end of Pardee	173	Comment
UC1607704	Marsilea vestita	Barbara Ertter, Fosiee	Nov 4 1990	9696	Amador	ne of Stockton (n end of Pardee	173	Comment
CAS583292	Marsilea vestita	Lowell Ahart	8-May-72	s.n.	Butte	Honcut - Peter Ahart Ranch	45	Comment
CAS906258	Marsilea vestita	Lowell Ahart	10-Jul-83	4191	Butte	About 1/2 mile north-east of tel	65	Comment
CAS907738	Marsilea vestita	Lowell Ahart	Aug. 31, 1981	3059	Butte	Sierra Nevada - Wyandotte Lake	450	Comment
CAS93863	Marsilea vestita	A. A. Heller	31-Jul-14	11633	Butte	Sacramento Valley about 6 miles northw		Comment
CHSC105266	Marsilea vestita sub	Lowell Ahart	06 20 2010	16821	Butte	About 1/4 mile north of Cox Lan	59	Comment
CHSC11367	Marsilea vestita	Lowell Ahart	05 08 1968		Butte	Peter Ahart Ranch, Honcut	45	Comment
CHSC12135	Marsilea vestita	B. A. Jenkins	05 01 1972	2	Butte	75 yds se of Humboldt Road-Fir Street Jui		Comment
CHSC21052	Marsilea vestita	M. S. Taylor	10 04 1975	958	Butte	On e edge of Kunkle Reservoir, ca. 500 yc		Comment
CHSC24566	Marsilea vestita	Lowell Ahart	11 02 1976		Butte	Peter Ahart Ranch, Honcut	33	Comment
CHSC24653	Marsilea vestita	D. Hattem	04 10 1976	3	Butte	Ca. 4.2 mi nw of Chico, ca. 250 n	91	Comment
CHSC26	Marsilea vestita	J. Campbell	05 05 1954		Butte	Plant Introduction Garden, 3 mi.	57	Comment
CHSC28934	Marsilea vestita	M. S. Taylor	09 08 1978	1879	Butte	Ca. 4 mi n of Chico, on Hwy 99	60	Comment
CHSC30714	Marsilea vestita	M. S. Taylor	07 06 1980	3051	Butte	Ca. 1 mi e of Meridian Rd, ca. 1.	67	Comment
CHSC31531	Marsilea vestita	L. Ahart	06 05 1971	77	Butte	Peter Ahart Ranch, Honcut	45	Comment
CHSC34154	Marsilea vestita	L. Ahart	08 31 1981	3059	Butte	Wyandotte Lake, ca. 8 mi e of O	450	Comment
CHSC38239	Marsilea vestita sub	Vernon Oswald	05 25 1983	549	Butte	Upper Bidwell Park, Chico, at Hc	100	Comment
CHSC39968	Marsilea vestita	L. Ahart, P. Ahart	07 10 1983	4191	Butte	Ca. 0.5 mi ne of jct of Hwy 99 an	65	Comment
CHSC42751	Marsilea vestita	Lowell Ahart	08 08 1987	5856	Butte	Along North Honcut Creek, abou	67	Comment
CHSC43049	Marsilea vestita	L. P. Janeway	05 07 1987	2018	Butte	Dead Horse Slough. Just west of	74	Comment
CHSC46037	Marsilea vestita	Lowell Ahart	05 15 1978	1724	Butte	Peter Ahart Ranch, about 1 1/2 i	36	Comment
CHSC46174	Marsilea vestita	Lowell Ahart	06 15 1980	2376	Butte	About 2 1/2 miles north and 1/2	36	Comment
CHSC5140	Marsilea vestita	P. Delaplane	03 23 1965	45	Butte	H. Wurlitzer Ranch; ca. 13 mi. N'	60	Comment
CHSC58671	Marsilea vestita	M. Bailey	07 27 1991		Butte	Lake Concow Reservoir	761	Comment
CHSC65190	Marsilea vestita sub	Lowell Ahart	07 15 1995	7593	Butte	Peter Ahart Ranch, about 1 1/2 i	36	Comment
CHSC7074	Marsilea vestita	Bryan C. Willingham	04 20 1969	15	Butte	N side of Skyway, next diversion	91	Comment
CHSC76396	Marsilea vestita sub	Lowell Ahart, Vernon F	10 03 1999	8286	Butte	Along the east side of the Sacra	32	Comment
CHSC82398	Marsilea vestita sub	Lowell Ahart	05 15 2002	9659	Butte	On the bottom and sides of a po	22	Comment
CHSC8735	Marsilea vestita	S. Chulasmai	05 20 1966	42	Butte	Horseshoe (Mud) Lake		Comment
CHSC8738	Marsilea vestita	S. Chulasmai	04 15 1966	6	Butte	Keefer Roadside		Comment
CHSC94376	Marsilea vestita sub	Lowell Ahart	08 05 2006	13088	Butte	On the bottom of a large wash, l	30	Comment
CHSC97255	Marsilea vestita sub	Lowell Ahart	08 19 2007	14483	Butte	About 2 1/4 miles (air) southeas	49	Comment
DS19043	Marsilea vestita	A. A. Heller	31-Jul-14	11633	Butte	Sacramento Valley about 6 miles northw		Comment
JEPS110231	Marsilea vestita sub	Lowell Ahart	Aug 5 2006	13088	Butte	On the bottom of a large wash, l	30	Comment

**CALIFORNIA COUNTIES - From CCH database; July 2015**

Specimen ID	Determination *	Collector	Collection Date	Location	Nur	County	Locality	Elevation	Feedback
JEPS113778	Marsilea vestita sub	Lowell Ahart	Aug 19 2007	14483		Butte	About 2 1/4 miles (air) southeas	49	Comment
JEPS117721	Marsilea vestita sub	Lowell Ahart	06 20 2010	16821		Butte	About 1/4 mile north of Cox Lan	59	Comment
JEPS95739	Marsilea vestita sub	Lowell Ahart	Jul 15 1995	7593		Butte	12 mi S of Oroville (Peter Ahart	36	Comment
JEPS95880	Marsilea vestita sub	Lowell Ahart and Vern	Oct 3 1999	8286		Butte	12 air miles SW of Chico (Sacran	32	Comment
RSA718050	Marsilea vestita	L. Ahart	8 5 2006	13088		Butte	Peter Ahart Ranch, about 1 1/2	30	Comment
UC205070	Marsilea vestita sub	A. A. Heller	Jul 31 1914	11633		Butte	ca. 6 mi nw Chico; Sacramento valley		Comment
UC600572	Marsilea vestita sub	H. F. Copeland	Jul 28 1930			Butte	near head of Willow Creek Jonesville		Comment
UC672620	Marsilea vestita sub	Herbert L. Mason	May 9 1927	3706		Butte	15 mi w Oroville; Sacramento Valley		Comment
CAS849514	Marsilea vestita	Lowell Ahart	08/VIII/1987	5856		Butte	About 12 miles south-east of Or	67	Comment
CAS907570	Marsilea vestita	Lowell Ahart	15-Jun-80	2376		Butte	Peter Ahart Ranch, Honcut	50	Comment
HSC32657	Marsilea vestita	Dave Knorr	Apr 20 1974	114		Butte	1 mi. E of Hwy. 99 S of Chico on Skyway F		Comment
HSC36095	Marsilea vestita	George L. Williams	Apr 12 1962			Butte	Oroville		Comment
HSC95531	Marsilea vestita sub	L. Ahart	May 15 2002	9659		Butte	100 yards E of Parking lot 10, Gr	23	Comment
JEPS103253	Marsilea vestita sub	Lowell Ahart	May 15 2002	9659		Butte	Gridley; ; <coords cont.> SE 1/4	22	Comment
RSA724939	Marsilea vestita	L. Ahart	5 15 2002	9659		Butte	About 100 yards east of Parking	23	Comment
SBBG119822	Marsilea vestita	L. Ahart	May 15 2002	9659		Butte	Gray Lodge State Wildlife Manaç	22	Comment
UCD136571	Marsilea vestita sub	M. S. Taylor	07 06 1980	3051		Butte	Butte County: Ca. 1 mile E of Me	67	Comment
CDA16487	Marsilea vestita sub	G. F. Hrusa	June 12 2000	15456		Calaveras	Sierra Nevada Creekbed of Black 198-259		Comment
DS10059	Marsilea vestita	Jas. McMurphy	May 27 - 1914	s.n.		Calaveras	Creek, Wallace		Comment
CHSC84939	Marsilea vestita sub	Lowell Ahart	10 23 2003	10669		Colusa	On the east strand of East Park f	368	Comment
DS72771	Marsilea vestita	Roxana Stinchfield	11-Jul-16	452		Colusa	Colusa-Williams Road at the trough		Comment
JEPS374	Marsilea vestita sub	W. L. Jepson	Jul 28 1934	16751		Colusa	Williams		Comment
UCD67083	Marsilea vestita sub	Ellen Dean, G. Harringt	06 08 2008	5105		Colusa	Colusa Co.: BLM Payne Ranch, la	510	Comment
UCR225262	Marsilea vestita sub	Ellen Dean, Gordon Ha	Jun 8 2008	5105		Colusa	BLM Payne Ranch, lands to the s	511	Comment
CDA9493	Marsilea vestita	D. G. Kelch, Michael Pa	May 1 2007	7.217		Contra Costa	Byron Airport.	18	Comment
UC1586020	Marsilea vestita sub	Barbara Ertter, Jim Jok	Apr 5 1989	8131		Contra Costa	ca. 15 air mi sw Stockton (w and adjacent		Comment
UCD150579	Marsilea vestita sub	James A. Neilson, Jr.	08 17 1973	2968		El Dorado	El Dorado County: Tahoe Basin,	1935	Comment
SJSU3968	Marsilea vestita sub	C. W. Sharsmith	6/17/1964	7286		El Dorado	Fallen Leaf Lake (near its NE mai	1950	Comment
UCD43759	Marsilea vestita sub	C. E. H. R. Meadow Ass	08 05 1999	1125		El Dorado	El Dorado County: Lake Tahoe B	2121	Comment
JEPS89846	Marsilea vestita sub	Dean William Taylor	Nov 20 1969	250		Fresno	bed of irrigation canal near Fresno State (		Comment
RSA89008	Marsilea vestita	Chas H. Quibell	5 7 1953	1825		Fresno	Copper King or Humphrey's Cut-	194	Comment
UC62410	Marsilea vestita sub	unknown	1881	210		Fresno	Visalia		Comment
UC770067	Marsilea vestita sub	R. F. Hoover	Apr 28 1936	1006		Fresno	Orange Cove		Comment
CAS262758	Marsilea vestita	Alice Eastwood, John T	Apr. 18, 1938.	5103		Fresno	Near South Dos Palos		Comment
DS294919	Marsilea vestita	R. Bacigalupi, I. L. Wigg	29-Jul-41	2679		Fresno	2 mi. west of Tranquility Junction on Stat		Comment

**CALIFORNIA COUNTIES - From CCH database; July 2015**

Specimen ID	Determination *	Collector	Collection Date	Location Nur	County	Locality	Elevation	Feedback
JEPS27865	Marsilea vestita sub	Nancy Stancoff	May 15 1962		Fresno	ca. 1 1/2 mi ne of Herndon and Santa Ave		Comment
RSA132664	Marsilea vestita	Franklin Beylik	5 25 1958	56	Fresno	In wash 11 miles W of Kerman and 1.5 m		Comment
RSA88936	Marsilea vestita	Chas H. Quibell	5 30 1953	2120(s)	Fresno	West Ave. N of Herndon Ave. and Bullard		Comment
RSA88937	Marsilea vestita	Chas H. Quibell	5 30 1953	2127	Fresno	Vernal pool depression west side of grad		Comment
RSA88948	Marsilea vestita	Chas H. Quibell	5 4 1953	1783	Fresno	Rd. to Friant and Ft. Washington (extens.		Comment
SFV23	Marsilea vestita sub	D. Seaman	Aug 4 1965	s. n.	Fresno	About 1 mile north of Nees Blvd., about 5		Comment
UCD136583	Marsilea vestita sub	Donald Seaman	08 04 1965	s.n.	Fresno	Fresno County: Ca. 1 mile north of Nees E		Comment
UCSB33194	Marsilea vestita	Paul Reisentz	4/15/1979		Fresno	Wonder Valley, 5 mi E of Elwood	609	Comment
CHSC61130	Marsilea vestita sub	Vernon H. Oswald	05 10 1993	5362	Glenn	Main unit of refuge located ca. 7	28	Comment
CHSC85947	Marsilea vestita sub	Jenny Marr, Heidi Wes	04 30 1998		Glenn	Vicinity of North Fork Stony Cree	198	Comment
CAS93857	Marsilea vestita	Alice Eastwood	23-Apr-22	11187	Glenn	Walker Creek		Comment
UCD136584	Marsilea vestita sub	P. B. Kennedy	05 03 1929	s.n.	Glenn	Glenn County: Sacramento Valley, Artois		Comment
CAS301552	Marsilea vestita	H. M. Pollard	Sept. 12, 1942	s.n.	Humboldt	Near Orleans		Comment
CAS313661	Marsilea vestita	Henry M. Pollard	Aug. 1943.	s.n.	Humboldt	Orleans		Comment
CAS333346	Marsilea vestita	Leslie Newton Gooddir	10-Aug-43	43-14	Imperial	Vicinity of Bard		Comment
CAS1125778	Marsilea vestita	James R. Shevock	22-Sep-84	11050	Kern	Along the south shore of Lake Is	822	Comment
CAS391207	Marsilea vestita	Ernest C. Twisselmann	October 24, 1954.	1646	Kern	Temblor Range and the Westerr	88	Comment
CAS504170	Marsilea vestita	Ernest C. Twisselmann	September 29, 196	10267	Kern	San Joaquin Valley, Kern Nationa	76	Comment
CAS504181	Marsilea vestita	Ernest C. Twisselmann	September 29, 196	10238	Kern	San Joaquin Valley, Kern Nationa	76	Comment
CAS586360	Marsilea vestita	Ernest C. Twisselmann	September 3, 1958	4777	Kern	Eastern San Joaquin Valley - Eno	121	Comment
CAS586361	Marsilea vestita	Ernest C. Twisselmann	September 29, 196	10267	Kern	San Joaquin Valley, Kern Nationa	76	Comment
CAS586362	Marsilea vestita	Ernest C. Twisselmann	October 24, 1954.	1646	Kern	Temblor Range and the Westerr	88	Comment
POM281999	Marsilea vestita	Lyman Benson	11 1 1931	2930	Kern	Bakersfield, at edge of Kern Rive	122	Comment
POM282002	Marsilea vestita	Arthur L. Cohen	3 11 1934	101	Kern	Bakersfield, banks of Kern River	121	Comment
POM282003	Marsilea vestita	Arthur L. Cohen	4 29 1934	283	Kern	Bakersfield-fields. (Kern River W	122	Comment
POM382002	Marsilea vestita	Arthur L. Cohen	3 11 1934	101	Kern	Bakersfield, banks of Kern River	121	Comment
RSA172836	Marsilea vestita	E. C. Twisselmann	9 29 1964	10267	Kern	Kern National Wildlife Refuge.	76	Comment
RSA683843	Marsilea vestita	Scott D. White, Brian L	11 25 2003	9887	Kern	Bakersfield area. Allen Road at s	110	Comment
RSA708869	Marsilea vestita	L. M. Moe	25-Sep	2640	Kern	Tule Elk State Reserve.	88	Comment
RSA791898	Marsilea vestita	J. R. Shevock	9 22 1984	11050	Kern	Along the south shore of Lake Is	823	Comment
SBBG21588	Marsilea vestita	E. C. Twisselmann	Sep 29 1964	10238	Kern	canal, Kern Nat Wildlife Refuge	76	Comment
SD230944	Marsilea vestita	James Shevock	22-Sep-84	11050	Kern	Southern Sierra Nevada, Sequoi	822	Comment
UCSC3565	Marsilea vestita	Fleshman, Kaufman	Apr 17 1981	129	Kern	South Fork Wildlife Area		Comment
CAS504180	Marsilea vestita	Ernest C. Twisselmann	October 16, 1958.	4877	Kern	Temblor Range and the Westerr	88	Comment
CAS554731	Marsilea vestita	John Thomas Howell	Sept. 21, 1962.	38683	Kern	Sierra Nevada - Kern River Cany	426	Comment

**CALIFORNIA COUNTIES - From CCH database; July 2015**

Specimen ID	Determination *	Collector	Collection Date	Collection Number	County	Locality	Elevation	Feedback
CAS583192	Marsilea vestita	John Thomas Howell	Sept. 25, 1970	47460	Kern	Sierra Nevada - Lake Isabella (east)	792	Comment
CAS586359	Marsilea vestita	Ernest C. Twisselmann	October 16, 1958	4877	Kern	Temblor Range and the Westerr	88	Comment
CAS586378	Marsilea vestita	Ernest C. Twisselmann	July 27, 1961.	6459	Kern	Sierra Nevada - Kern River at Bo	784	Comment
POM281996	Marsilea vestita	Arthur L. Cohen	4 22 1934	263	Kern	Kern River Park	152	Comment
POM282004	Marsilea vestita	Arthur L. Cohen	4 22 1934	263	Kern	Kern River Park	152	Comment
POM312797	Marsilea vestita	D. Taylor	5 20 1951	69	Kern	Piute Mt. Range, 3 mile east of I	761	Comment
SBBG47389	Marsilea vestita	J. T. Howell	Sep 21 1962	38683	Kern	Kern River Cyn	426	Comment
UC1192358	Marsilea vestita sub	Herbert L. Mason and S	Aug 18 1948	8346	Kings	just w Stratford; San Joaquin Valley		Comment
CAS389586	Marsilea vestita	Peter H. Raven	1-Sep-54	8099	Lake	Strand of Detert Reservoir, 5.8 mi. from N		Comment
DS414115	Marsilea vestita	Malcom A. Nobs, S. Ga	8-Sep-49	1856	Lake	Thurston Lake		Comment
POM282000	Marsilea vestita	Lyman Benson	9 22 1929	1943	Lake	Lakeside Park, North Coast Mt. r	427	Comment
POM283484A	Marsilea vestita	Lyman Benson	11 3 1928	823	Lake	Kelseyville, Middle N Coast mt. r	427	Comment
POM283484B	Marsilea vestita	Lyman Benson	5 18 1935	6642	Lake	Bogg's Lake, Mount Hanna; Mid	1067	Comment
RSA2485	Marsilea vestita	J. W. Blankinship	7 18 1928	s.n.	Lake	Kelseyville, Cold Creek		Comment
RSA286258	Marsilea vestita	R. F. Thorne	7 31 1974	44975	Lake	Boggs Lake, south edge of lake	915	Comment
UC1063698	Marsilea vestita sub	B. Schreiber	Sep 20 1936	2349	Lake	0.4 mi e Lower Lake; Lower Lake	457	Comment
UC1192366	Marsilea vestita sub	Malcolm A. Nobs and S	Sep 8 1949	1856	Lake	Thurston Lake		Comment
UCD136580	Marsilea vestita sub	Malcolm A. Nobs, S. Ga	09 08 1949	1856	Lake	Lake County: Thurston Lake		Comment
CAS166206	Marsilea vestita	J. W. Blankinship	Aug. 12, 1928.	s.n.	Lake	Kelseyville - bed of Cold Cr.		Comment
CAS654450	Marsilea vestita	G. L. Stebbins	26-Jun-66	6469	Lake	Steinhart Lakes - 6 miles of Low	548	Comment
DS145449	Marsilea vestita	L. R. Abrams	28-Jul-16	6324	Lake	Clear Lake eastside		Comment
CHSC13512	Marsilea vestita	K. R. Stern	06 26 1974		Lassen	On s side of Hwy 44, 5.6 mi n of intersect		Comment
CHSC4807	Marsilea vestita	R. Carter	07 07 1967	579	Lassen	Deans Meadow, 6.3 mi S of Eagl	1828	Comment
CHSC6212	Marsilea vestita	J. B. Kimsey	06 24 1946		Lassen	Pine Creek, Eagle Lake	1584	Comment
CHSC65287	Marsilea vestita sub	Vernon H. Oswald, Low	08 14 1995	7201	Lassen	Modoc Plateau. Horse Lake Rd. I	1737	Comment
CHSC66858	Marsilea vestita sub	Vernon H. Oswald, Low	09 10 1996	8274	Lassen	Mountain Meadows Reservoir S	1539	Comment
HSC25433	Marsilea vestita	D. H. Norris, Thomas W	Jun 22 1971	19177	Lassen	Harvey Valley near Cone Springs		Comment
JEPS88059	Marsilea vestita sub	Vernon H. Oswald and	Sep 10 1996	8274	Lassen	sw Westwood (Mountain Mead	1539	Comment
JEPS97378	Marsilea vestita sub	Vernon H. Oswald and	Aug 14 1995	7201	Lassen	N of Susanville (Horse Lake Rd (l	1737	Comment
RSA252423	Marsilea vestita	R. F. Thorne, C. W. Tilfc	9 5 1969	39139	Lassen	Said Valley Reservoir.		Comment
UC62270	Marsilea vestita sub	J. Burt Davy	17 1897-Jun 24 1	3308	Lassen	Honey Lake Valley		Comment
UCD107430	Marsilea vestita	Tim Kuhn	07 25 2006	13	Lassen	Lassen County: Eagle Lake Ranger District		Comment
CAS1159375	Marsilea vestita	R. F. Thorne, Larry E. D	22 Aug. 1975	46994	Lassen	Along Hwy 395 ca 5 miles N of N	1615	Comment
CAS692068	Marsilea vestita	R. K. Gierisch, D. H. Esp	8/25/1969	3597	Lassen	Harvey Valley	1676	Comment
HSC935	Marsilea vestita	Fred J. Kindel	Jun 25 1955		Lassen	Eagle Lake		Comment

CALIFORNIA COUNTIES - From CCH database; July 2015

Specimen ID	Determination *	Collector	Collection Date	Collection Number	County	Locality	Elevation	Feedback
POM260428	Marsilea vestita	C. L. Hitchcock	5 26 1940	6649	Lassen	Overflow of Pitt River, 1 mile W of Bieber		Comment
RSA802774	Marsilea vestita	R. F. Thorne, Larry E. D	8 22 1975	46994	Lassen	Along Highway 395 ca. 5 miles n	1616	Comment
UCD18955	Marsilea vestita	Raymond D. Ratliff	07 22 1965	23	Lassen	Lassen County: Lassen National	1706	Comment
CAS451291	Marsilea vestita	Peter H. Raven	24-Sep-61	16748	Los Angeles	Strand of Boquet Reservoir at ea	914	Comment
SBBG56311	Marsilea vestita	R. Hoffmann	Apr 28 1929		Los Angeles	Harold, near Palmdale		Comment
SFV12556	Marsilea vestita sub	M. H. Grayum	Nov 24 1977	881	Los Angeles	San Fernando Valley Sepulveda	210	Comment
UCR130508	Marsilea vestita sub	R. E. Riefner, Jr.	Sep 8 2002	02-226	Los Angeles	Simi Hills Chatsworth, Chatswor	320	Comment
UCR209311	Marsilea vestita	A. C. Sanders	Nov 6 2009	37231	Los Angeles	South Coast Madrona Marsh, Tc	24	Comment
UCR213575 Im	Marsilea vestita	A. C. Sanders, Dan S. C	Apr 30 2010	38160	Los Angeles	South Coast Madrona Marsh, Tc	24	Comment
RSA682292	Marsilea vestita	R. E. Riefner	9 8 2002	2-226	Los Angeles	Chatsworth, Chatsworth County	320	Comment
SFV13511	Marsilea vestita sub	M. H. Grayum, D. L. Ko	Dec 3 1977	911	Los Angeles	San Fernando Valley Basin of Ch	244	Comment
UCD136569	Marsilea vestita sub	Mike Grayum	11 24 1977	881	Los Angeles	Los Angeles County: San Fernan	210	Comment
CAS1097523	Marsilea vestita	James R. Shevock	20-Jun-03	24133	Madera	Central Sierra Nevada, Sierra Na	2115	Comment
RSA746431	Marsilea vestita	J. R. Shevock	6 20 2003	24133	Madera	Off of forest road 5S88 at Miller	2116	Comment
CAS1027225	Marsilea vestita	Saichi Kawahara	15-Jun-69	1298	Madera	Raymond - West bank of Chapm	182	Comment
CAS602934	Marsilea vestita	Peter Rubtzoff, Edward	14-May-76	8510	Madera	North of Fesno - marshy area or	121	Comment
CAS1156802	Marsilea vestita	T. Gosliner, R. Truitt, R	10-Aug-13	13682	Marin	Mount Tamalpais. Marin Municipal Wate		Comment
JEPS106993	Marsilea vestita sub	J. Greenhouse	Sep 12 2004	5107	Marin	Alpine Lake, about 200 yards be	196	Comment
CAS1034775	Marsilea vestita	Wilma Follette	16-Jul-89	s.n.	Marin	Tennessee Valley, at western end of the \		Comment
CAS926635	Marsilea vestita	Wilma Follette, Cather	Sept. 5, 1996	1475	Marin	Drying strand of Lake Alpine Reservoir, ea		Comment
CAS93862	Marsilea vestita	Alice Eastwood	April 22, 1915.	4382	Mariposa	Hornitos	304	Comment
RSA694898	Marsilea vestita	G. R. Johnstone	6 8 1933	s.n.	Mariposa	Little Yosemite Valley	1890	Comment
UCR19525	Marsilea vestita	G. R. Johnstone	May 8 1933	s.n.	Mariposa	Sierra Nevada Mountains Yosem	1890	Comment
CDA20282	Marsilea vestita sub	M. I. Wibawa, G. F. Hru	March 31 2004	370	Merced	Central Valley Central Valley Gra	18	Comment
CHSC98830	Marsilea vestita sub	Lowell Ahart, John Ditt	04 12 2008	14679	Merced	On dry soil, in a vernal pool, alor	53	Comment
CHSC98870	Marsilea vestita sub	Lowell Ahart, John Ditt	04 13 2008	14697	Merced	On the bottom of a vernal pool,	53	Comment
JEPS114949	Marsilea vestita sub	Lowell Ahart, John Ditt	Apr 12 2008	14679	Merced	On dry soil, in a vernal pool, alor	53	Comment
JEPS114950	Marsilea vestita sub	Lowell Ahart, John Ditt	Apr 13 2008	14697	Merced	On the bottom of a vernal pool,	53	Comment
JEPS25860	Marsilea vestita sub	Rimo Bacigalupi, John \	Apr 3 1960	7343	Merced	5.2 mi se Planada (short distanc	74	Comment
JEPS89845	Marsilea vestita sub	Dean W. Taylor	May 6 1973	2342	Merced	San Luis Isl. Nat'l Wildlife Refuge	30	Comment
UC1192355	Marsilea vestita sub	Malcolm A. Nobs and S	Jul 9 1948	68	Merced	w mi n Los Banos (n end Los Banos Wildli		Comment
UC1192361	Marsilea vestita sub	Malcolm A. Nobs and S	Jul 8 1948	33	Merced	1.5 mi n Los Banos; Los Banos Wildlife Re		Comment
UC1586024	Marsilea vestita sub	Barbara Ertter, Travis C	Apr 22 1989	8289	Merced	ca. 10 air mi ne Merced (edge of	97	Comment
UC766782	Marsilea vestita sub	R. F. Hoover	May 18 1936	1125	Merced	10 mi w Merced		Comment
UCD74528	Marsilea vestita sub	J. E. Sandoval	04 30 1995	145	Merced	Merced Co.: Great Valley Grassli	17-19	Comment

**CALIFORNIA COUNTIES - From CCH database; July 2015**

Specimen ID	Determination *	Collector	Collection Date	Collection Number	County	Locality	Elevation	Feedback
CAS1091309	Marsilea vestita	Alva Day	1983	83-59	Merced	Haystack Mountain		Comment
CAS177238	Marsilea vestita	John Thomas Howell	2-May-26	1963	Merced	Mariposa Creek, 10 miles SW. of Merced		Comment
CAS177239	Marsilea vestita	John Thomas Howell	11-Jun-26	2009	Merced	8 miles SW. of Merced		Comment
CAS417862	Marsilea vestita	Malcom A. Nobs, S. Ga	8-Jul-48	33	Merced	Los Banos Wildlife Refuge, 1.5 miles north		Comment
CAS417863	Marsilea vestita	Malcom A. Nobs, S. Ga	9-Jul-48	68	Merced	north end of Los Banos Wildlife Refuge, 2		Comment
DS414424	Marsilea vestita	Malcom A. Nobs, S. Ga	9-Jul-48	68	Merced	north end of Los Banos Wildlife Refuge, 2		Comment
DS727865	Marsilea vestita	John H. Thomas	15-Apr-70	15559	Merced	About 11 miles northeast of Gustine along		Comment
POM312947	Marsilea vestita	Malcolm A. Nobs, S. Ga	7 9 1948	68	Merced	North end of Los Banos Wildlife Refuge, 2		Comment
UC1481783	Marsilea vestita sub	Carlotta C. Hall	Oct 11 1921	185	Merced	n Dos Palos		Comment
UCD136573	Marsilea vestita sub	C. Wistrom, J. E. Sando	04 21 1996	18	Merced	Merced County: City of Gustine	22	Comment
UCD136576	Marsilea vestita sub	Malcolm A. Nobs, S. Ga	07 08 1948	33	Merced	Merced County: Los Banos Wildlife Refug		Comment
UCD136581	Marsilea vestita sub	Malcolm A. Nobs, S. Ga	07 09 1948	68	Merced	Merced County: At north end of Los Banc		Comment
UCD18794	Marsilea vestita sub	Vernal Pool Team 2001	04 18 2001	95	Merced	Merced County: ca. 1 mi. north of Chowc		Comment
UCSB45751	Marsilea vestita	Paul Reisentz	5/11/1979		Merced	NE corner of the intersection of Hwy 140		Comment
UCSB45765	Marsilea vestita	Paul Reisentz	5/11/1979		Merced	SE corner of the intersection of Hwy 140		Comment
CAS848397	Marsilea vestita	Bruce Bartholomew	5-Jul-91	5936	Modoc	Vicinity of the outlet of Dorris Bi	1500	Comment
CDA13467	Marsilea vestita sub	G. F. Hrusa, T. D. Wilfre	July 21 1996	13314	Modoc	Modoc Plateau On mud and in p	1500	Comment
CHSC100514	Marsilea vestita sub	Lowell Ahart, John Ditt	08 26 2008	15340	Modoc	On the bottom of Rose Creek, 7!	1276	Comment
JEPS114951	Marsilea vestita sub	Lowell Ahart, John Ditt	Aug 26 2008	15340	Modoc	On the bottom of Rose Creek, 7!	1276	Comment
POM312946	Marsilea vestita	H. L. Mason, Verne Gr	7 10 1947	13350	Modoc	Dorris Reservoir, 2 miles east of Alturas.		Comment
SFV18018	Marsilea vestita sub	J. A. Matos, D. C. Rudo	Aug 7 1999	s. n.	Modoc	Pothole Creek near Pothole Spr	1470	Comment
GH404090	Marsilea vestita	L. C. Wheeler	8/18/1935	3897	Modoc	2 mi. NE alturas		Comment
GH404091	Marsilea vestita	L. C. Wheeler	9/12/1935	3975	Modoc	Fletcher Creek, at Pease Place. S32, T47N		Comment
POM173659	Marsilea vestita	Milo S. Baker	7 20 1893	s.n.	Modoc	Big Valley		Comment
POM204119	Marsilea vestita	J. T. Howell	6 15 1934	12194	Modoc	Dorris Reservoir, 2 miles east of Alturas		Comment
POM229956	Marsilea vestita	L. C. Wheeler	8 18 1935	3897	Modoc	2 miles northeast of Alturas	1357	Comment
UC1536820	Marsilea vestita sub	Gordon H. True, Jr.	Jun 6 1939	1035	Modoc	near Lookout (Gooch Swamp)		Comment
UCSC2912	Marsilea vestita	William Doyle	Jul 26 1975		Modoc	drying River bed Boles Creek		Comment
SBBG107850	Marsilea vestita	C. B. Hardham	May 29 1960	5905	Monterey	Santa Lucia Mtns: Los Burros Crk, near N		Comment
SBBG111016	Marsilea vestita	P. Douglas, L. Metz, E.	May 20 1994	HL348	Monterey	Santa Lucia Mtns: Los Bueyes Cr	380	Comment
SBBG111018	Marsilea vestita	E. Painter, E. Neese	Sep 16 1994	HL913	Monterey	Santa Lucia Mtns: dry flood plain	300	Comment
SBBG113422	Marsilea vestita	D. H. Wilken	Jul 2 1999	15780	Monterey	Santa Lucia Mtns: N Fk of Los Bu	540	Comment
CAS504171	Marsilea vestita	Clare B. Hardham	5/29/1960	5905	Monterey	Santa Lucia Moutains - Los Burros Cr., ne		Comment
DS86639	Marsilea vestita	W. R. Dudley	May 11, 1895	s.n.	Monterey	In brook above Jolon and below Mission		Comment
PGM2157	Marsilea vestita	Vern Yadon	4/29/1982		Monterey	Ft Hunter Liggett Stony Valley - Pond on f		Comment



**CALIFORNIA COUNTIES - From CCH database; July 2015**

Specimen ID	Determination *	Collector	Collection Date	Collection Number	County	Locality	Elevation	Feedback
PGM2761	Marsilea vestita	Vern Yadon	6/2/1984		Monterey	Ft Hunter Liggett Burro Rd - @ Los Bueye		Comment
RSA139894	Marsilea vestita	Clare B. Hardham	5 29 1960	5905	Monterey	Los Burros Creek near Nacimiento, Santa		Comment
JEPS103972	Marsilea vestita sub	Jake Ruygt	13-Jun-98	4023	Napa	Milliken Creek south of Foss Vall	405	Comment
JEPS103981	Marsilea vestita sub	Jake Ruygt	23-Aug-86	1909	Napa	Lake Hennessey	92	Comment
UCD136577	Marsilea vestita sub	Kurt Santarius	09 10 1967	s.n.	Napa	Napa County: Lake Hennessey		Comment
CHSC69851	Marsilea vestita sub	L. P. Janeway, Eric Schr	07 22 1997	5256	Nevada	Tahoe National Forest. Meadow	1773	Comment
POM318137B	Marsilea vestita	Patricia Wilder	6 19 1971	5029	Nevada	Meadow at jct of Boca Road anc	1768	Comment
DS241195	Marsilea vestita	Arthur Haupt	12.IV.1935	s.n.	Orange	Costa Mesa		Comment
DS430665	Marsilea vestita	Arthur Haupt	12.IV.1935	s.n.	Orange	Costa Mesa		Comment
POM899	Marsilea vestita	I. M. Johnston	4 4 1918	1979	Orange	San Jacinto Hills [San Joaquin Hil	152	Comment
POM900	Marsilea vestita	D. L. Crawford	7 26 1916	s.n.	Orange	Laguna Canyon.		Comment
POM901	Marsilea vestita	D. L. Crawford	Jul 26 1916	s.n.	Orange	Laguna Canyon.		Comment
POM903	Marsilea vestita	P. A. Munz	May 5 1918	2187	Orange	edge of pond above Laguna		Comment
RSA148106	Marsilea vestita	Arthur W. Haupt	4 12 1935	s.n.	Orange	Costa Mesa		Comment
RSA665952	Marsilea vestita	Fred M. Roberts, Mich	4 13 2001	5423	Orange	Rancho Mission Viejo: South of !	238	Comment
RSA665955	Marsilea vestita	Fred M. Roberts, Mich	4 13 2001	5426	Orange	Rancho Mission Viejo: South of !	183	Comment
RSA666090	Marsilea vestita	Fred M. Roberts, Mich	4 13 2001	5429	Orange	Rancho Mission Viejo: Chiquita f	226	Comment
RSA731948	Marsilea vestita sub	Fred M. Roberts, Carol	5 22 1991	4800	Orange	San Joaquin Hills: Upper Laguna	118	Comment
RSA799622	Marsilea vestita	Justin M. Wood	4 12 2011	3656	Orange	South Coast: City of Costa Mesa	24	Comment
RSA85842	Marsilea vestita	F. W. Peirson	5 31 1924	4645	Orange	Laguna Canyon, near Laguna Be:	106	Comment
SD65524	Marsilea vestita	Arthur Haupt	12-Apr-35	None	Orange	Costa Mesa		Comment
UC1543034	Marsilea vestita sub	Donald G. Nelson	Jul 26 1936	440	Orange	mesa n of Newport Beach (Costa Mesa)		Comment
UC211179	Marsilea vestita sub	I. M. Johnston	Apr 4 1928	1979	Orange	lakes in Laguna Canyon; San Joaquin Hills		Comment
UC574970	Marsilea vestita sub	Arthur Haupt	Apr 12 1935		Orange	Costa Mesa		Comment
UCR208991	Marsilea vestita	Arthur W. Haupt	Apr 12 1935	s.n.	Orange	South Coast Costa Mesa	9	Comment
GH404088	Marsilea vestita	D. L. Crawford	7/26/1916		Orange	Laguna Beach Region, Laguna Canyon		Comment
RSA590719	Marsilea vestita	R. E. Riefner	4 15 1994	94-319	Orange	Dana Hills, w ca 2 mi. of Cooks Reservoir		Comment
RSA594805	Marsilea vestita	Fred M. Roberts, Dore	4 24 1992	4838	Orange	El Toro Marine Base: just west o	166	Comment
DS693062	Marsilea vestita	David D. Keck	1-Jun-33	2438	Placer	South of Roseville, near Sacramento Cou		Comment
UC122541	Marsilea vestita sub	T. S. Brandegee	Sept, 1888		Placer	Emigrant Gap		Comment
UC1745628	Marsilea vestita sub	Annetta M. Carter	11/4/1945	1734	Placer	4.5 mi. NW of Roseville; Sacramento Vall		Comment
CAS177241	Marsilea vestita	John Thomas Howell	30-Jul-26	2159	Plumas	Prattville	1371	Comment
CAS324307	Marsilea vestita	Thomas H. Kearney	Aug. 14-26, 1944	1	Plumas	Near Prattville, Lake Almanor		Comment
CAS907501	Marsilea vestita	Greg Sommers	9-Jun-76	108	Plumas	Sierra Valley	1487	Comment
CHSC103140	Marsilea vestita sub	Lowell Ahart, John Ditt	09 07 2009	16373	Plumas	Below the high water line of Lak	1590	Comment

**CALIFORNIA COUNTIES - From CCH database; July 2015**

8

Specimen ID	Determination *	Collector	Collection Date	Collection Nur	County	Locality	Elevation	Feedback
CHSC24260	Marsilea vestita	K. R. Stern	07 23 1975		Plumas	W side of Lake Almanor		Comment
CHSC81593	Marsilea vestita sub	Lowell Ahart	10 08 2001	9320	Plumas	Below the high water line of Ant	1522	Comment
DS374311	Marsilea vestita	John Thomas Howell	30-Jul-26	2159	Plumas	Lake Almanor		Comment
JEPS101227	Marsilea vestita sub	Dean Wm. Taylor	8/12/2000	17578	Plumas	far eastern shore near Pioneer C	1523	Comment
JEPS102440	Marsilea vestita sub	Lowell Ahart	Oct 8 2001	9320	Plumas	Below the high water line of Ant	1522	Comment
JEPS116142	Marsilea vestita sub	Lowell Ahart, John Ditt	09 07 2009	16373	Plumas	Below the high water line of Lak	1590	Comment
RSA85836	Marsilea vestita	J. T. Howell	7 30 1926	2159	Plumas	Lake Almanor		Comment
SBBG47390	Marsilea vestita	J. T. Howell	Sep 25 1961	36949	Plumas	Feather River bed, Portola	1478	Comment
SD18457	Marsilea vestita	J. G. Lemmon	Jan 08, 1876	None	Plumas	Sierra Valley		Comment
UC1586018	Marsilea vestita sub	Barbara Ertter	Oct 21 1988	8008	Plumas	ca. 1.5 mi e of Chester ( Lake Alr	1341	Comment
								Read comments Aug 31 2012
CAS554728	Marsilea vestita	John Thomas Howell	19-Jun-62	37856	Plumas	Alkaline Flat, 5.5 miles E. of Becl	1493	Comment
RSA537494	Marsilea vestita	Barbara Ertter	10 21 1988	8008	Plumas	Lake Almanor, E end of causewa	1341	Comment
SD10039	Marsilea vestita	Mrs. R. M. Austin	1879	None	Plumas	Robber's Creek		Comment
UC1192367	Marsilea vestita sub	Malcolm A. Nobs and S	Aug 18 1949	1354	Plumas	s end Lake Almanor		Comment
UCSB46166	Marsilea vestita	Paul Reisentz	5/13/1979		Plumas	Near Chambers Creek, 6 mi S of Beldon o		Comment
CAS181007	Marsilea vestita	John Thomas Howell	10-May-30	4777	Riverside	March Field		Comment
CAS396025	Marsilea vestita	John C. Roos	21-May-52	5704	Riverside	San Jacinto river bottomland 1 1	426	Comment
CAS514306	Marsilea vestita	Robert F. Thorne, E. La	8-May-68	37566	Riverside	Santa Rosa Plateau: on Mesa de	670	Comment
CAS93861	Marsilea vestita	P. A. Munz, I. M. Johns	5/5/2022	5154	Riverside	Mystic Lake, near Moreno	426	Comment
CLARK-A1045-1	Marsilea vestita	George K. Helmkamp	6/1/1978		Riverside	Santa Ana Mountains vernal pool near or		Comment
DS127468	Marsilea vestita	P. A. Munz, I. M. Johns	5/5/2022	5154	Riverside	Mystic Lake, near Moreno	426	Comment
DS86720	Marsilea vestita	W. G. Wright, C. G. Prir	1881	s.n.	Riverside	Riverside		Comment
IRVC14142	Marsilea vestita	B. T. Gittins	May 1 1966	1259	Riverside	6 miles W of Murietta; roadside. Santa Ar		Comment
POM11719	Marsilea vestita	P. A. Munz, I. M. Johns	5 20 1922	5446	Riverside	San Jacinto Mountains: 2 mi. bel	1402	Comment
								Read comments Mar 25 2011
POM12207	Marsilea vestita	P. A. Munz	4 29 1922	5071	Riverside	0.5 mile south of Lake Elsinore.	380	Comment
POM12433	Marsilea vestita	P. A. Munz, I. M. Johns	5 5 1922	5154	Riverside	Mystic Lake, near Moreno	427	Comment
								Read comments Mar 20 2011
POM12436	Marsilea vestita	P. A. Munz	4 29 1922	5071	Riverside	0.5 mile south of Lake Elsinore.	380	Comment
POM157888	Marsilea vestita	P. A. Munz	5 20 1927	10800	Riverside	Murrieta Hot Springs		Comment
POM78929	Marsilea vestita	I. M. Johnston	7 7 1925	5285	Riverside	ca. 1 mile NW of Norco	182	Comment
RSA180242	Marsilea vestita	E. W. Lathrop	4 26 1959	4510	Riverside	14 miles west of Murrieta		Comment
RSA191442	Marsilea vestita	E. W. Lathrop, Thorne	9 26 1967	6631	Riverside	6 miles NW of Murrieta.		Comment
RSA199003	Marsilea vestita	R. F. Thorne, E. W. Latf	4 18 1968	37424	Riverside	Santa Rosa Plateau: small strear	609	Comment

**CALIFORNIA COUNTIES - From CCH database; July 2015**

Specimen ID	Determination *	Collector	Collection Date	Collection Number	County	Locality	Elevation	Feedback
RSA199004	Marsilea vestita	R. F. Thorne, E. Lathrop	5 8 1968	37566	Riverside	Santa Rosa Plateau: Shallow water	671	Comment
RSA234066	Marsilea vestita	R. F. Thorne, E. Lathrop	5 19 1969	37958	Riverside	Santa Rosa Plateau: margin of N	624	Comment
RSA357150	Marsilea vestita	R. F. Thorne	5 23 1973	43846	Riverside	Santa Rosa Plateau: Desiccated	609	Comment
RSA381086	Marsilea vestita	R. F. Thorne, Steve Boyd	7 18 1985	61175	Riverside	Santa Rosa Plateau, Nature Con	535	Comment
RSA450079	Marsilea vestita	J. C. Roos	9 16 1965	s.n.	Riverside	Lakeview.		Comment
RSA532575	Marsilea vestita	D. E. Bramlet	6 20 1991	2198	Riverside	San Jacinto Wildlife Area: Appro	475	Comment
RSA543943	Marsilea vestita	Steve Boyd, Dave Brann	5 13 1991	6223	Riverside	Winchester Valley between Winchester a		Comment
RSA544437	Marsilea vestita	Steve Boyd, Timothy S.	6 14 1991	6344	Riverside	Skunk Hollow area, 2 miles E of Murrieta		Comment
RSA557320	Marsilea vestita	Julie Greene, Steve Boyd	7 9 1993	1433	Riverside	San Jacinto Wildlife Area: from t	433	Comment
RSA617804	Marsilea vestita	R. E. Riefner	3 22 1998	98-197	Riverside	Glen Ivy Fault, Main Street		Comment
RSA617818	Marsilea vestita	R. E. Riefner	8 13 1998	94-472	Riverside	Elsinore Trough. Wildomar		Comment
RSA618002	Marsilea vestita	R. E. Riefner	4 22 1998	98-291	Riverside	Vernal Pool Flora of the Wildomar Fault:		Comment
RSA619789	Marsilea vestita	A. C. Sanders, K. C. Ros	9 29 1998	22240	Riverside	San Jacinto Valley: west edge of	459	Comment
RSA740933	Marsilea vestita	Scott D. White, Justin M	7 9 2008	12435	Riverside	K Flat, from large pond downstr	1427-14	Comment
RSA85835	Marsilea vestita	F. W. Peirson	5 10 1930	8768	Riverside	along the boulevard opposite M	457	Comment
RSA85840	Marsilea vestita	F. W. Peirson	4 29 1922	2937	Riverside	mud flat south of Lake Elsinore		Comment
RSA92748	Marsilea vestita	J. C. Roos	May 21 1952	5704	Riverside	San Jacinto River bottomland 1.	426	Comment
SBBG15944	Marsilea vestita	L. L. Kiefer	Jun 2 1963	531	Riverside	San Jacinto River bed, SE of Perr	304	Comment
SD227668	Marsilea vestita	A. C. Sanders, K. C. Ros	29-Sep-98	22240	Riverside	San Jacinto Valley: west edge of	459	Comment
SD68957	Marsilea vestita	Robert F. Thorne, E. La	8-May-68	37566	Riverside	Santa Rosa Plateau, Mesa de Co	669	Comment
SEINET386717 <sup>2</sup>	Marsilea vestita	Robert F. Thorne, Steve	7/18/1985	61175	Riverside	Santa Rosa Plateau, Nature Con	535	Comment
UC1026579	Marsilea vestita sub	John C. Roos	May 21 1952	5704	Riverside	1 1/2 mi se Perris (San Jacinto ri	426	Comment
UC1440278	Marsilea vestita sub	L. L. Kiefer	Jun 2 1963	531	Riverside	se Perris (San Jacinto River at br	304	Comment
UC1523645	Marsilea vestita	Robert F. Thorne, Steve	Jul 18 1985	61175	Riverside	Santa Rosa Plateau, Nature Con	533	Comment
UC1605508	Marsilea vestita sub	Terry O'Brien	May-95	2126	Riverside	ca. 5 mi sw of Grand Ave. in Mu	600	Comment
UC163358	Marsilea vestita sub	Dr. Pringle			Riverside	west Riverside Riverside		Comment
								Read comments Sep 8 2011
UC219238	Marsilea vestita sub	P. A. Munz and I. M. Jo	May 5 1922	5154	Riverside	near Moreno (Mystic Lake)	426	Comment
								Read comments Mar 20 2011
UC595067	Marsilea vestita sub	Philip A. Munz	May 20 1927	10800	Riverside	Murietta Hot Springs		Comment
UC810858	Marsilea vestita sub	P. A. Munz and I. M. Jo	May 5 1922	5154	Riverside	near Moreno (Mystic Lake)	426	Comment
								Read comments Dec 31 2011
UCR101462	Marsilea vestita	A. C. Sanders, K. C. Ros	Sep 29 1998	22240	Riverside	San Jacinto Valley west edge of l	459	Comment
UCR113631	Marsilea vestita	June Latting	Jun 4 1978	s.n.	Riverside	Santa Rosa Plateau, Santa Ana N	610	Comment
UCR12617	Marsilea vestita	K. H. Fisher	May 14 1968	10	Riverside	Santa Ana Mountains Murrieta,	549	Comment

**CALIFORNIA COUNTIES - From CCH database; July 2015**

10

Specimen ID	Determination *	Collector	Collection Date	Collection Number	County	Locality	Elevation	Feedback
UCR141230	Marsilea vestita	A. C. Sanders, Mike Mi	Oct 6 2004	28838	Riverside	Santa Ana Mtns./Santa Rosa Pla	640	Comment
UCR141352	Marsilea vestita	Chris E. True, Robert C	Apr 22 2004	s.n.	Riverside	San Jacinto Valley San Jacinto W	436	Comment
UCR141353	Marsilea vestita	Chris E. True, Chip Stee	May 21 2004	s.n.	Riverside	Santa Ana Mtns. Santa Rosa Plat	612	Comment
UCR155049	Marsilea vestita	Jason L. Hlebakos	May 18 2005	699	Riverside	Santa Rosa Plateau Pool on E sic	579	Comment
UCR159209	Marsilea vestita	A. C. Sanders, Kelly Vol	Aug 31 2005	31585	Riverside	Santa Ana Mtns. Region Santa R	671	Comment
UCR162942	Marsilea vestita	Fred M. Roberts	May 24 1995	4945	Riverside	Hemet Upper Salt Creek drainag	548	Comment
UCR181958	Marsilea vestita	Mitch Provance	May 17 2005	6587	Riverside	Warm Springs Valley Terra Cott	396	Comment
UCR20966	Marsilea vestita	A. C. Sanders, Steve Bo	May 19 1980	1479	Riverside	San Jacinto Valley San Jacinto Ri	427	Comment
UCR23347	Marsilea vestita	John C. Roos	Sep 16 1965	s.n.	Riverside	Lakeview		Comment
UCR23348	Marsilea vestita	John C. Roos	Jun 30 1965	s.n.	Riverside	Perris-Aguanga Basin region San Jacinto F		Comment
UCR26314	Marsilea vestita	John C. Roos	Apr 10 1937	2072	Riverside	Lake Elsinore	366	Comment
UCR69663	Marsilea vestita	A. C. Sanders, C. McGa	Jul 19 1991	11145	Riverside	Peninsular Range Murrieta Hot S	348	Comment
UCR72820	Marsilea vestita	D. E. Bramlet	Jun 20 1991	2198	Riverside	Perris-Aguanga Basin region San	475	Comment
UCR85594	Marsilea vestita sub	Julie A. Greene, Steve I	Jul 9 1993	1433	Riverside	San Jacinto Valley San Jacinto W	433	Comment
UCSB46882	Marsilea vestita	John Roos	9/16/1965		Riverside	Lakeview.		Comment
UC185218	Marsilea vestita sub	H. M. Hall	1914	9840	Sacramento	5 mi n Galt; Sacramento Valley		Comment
UCD46553	Marsilea vestita sub	Ellen Dean, David Pop	06 11 2005	2653	Sacramento	Deer Creek Hills Reserve. South	82	Comment
UCD54521	Marsilea vestita	Rachel A. Hutchinson	06 27 2006	28	Sacramento	Sacramento County: Cosumnes	1	Comment
UCD136574	Marsilea vestita sub	R. N. Raynor	07 08 1941	s.n.	Sacramento	Sacramento County: West Sacramento		Comment
UCD62243	Marsilea vestita	B. Harbert	10 01 2007	95	Sacramento	Cosumnes River Preserve, Restoration Fo		Comment
JEPS89844	Marsilea vestita sub	Dean Wm. Taylor	May 14 1990	11701B	San Benito	along jeep rd. Los Muertos Cree	365	Comment
PGM4705	Marsilea vestita	Vern Yadon	10/10/1995		San Benito	Highway 25 along - Bitterwater Lake @		Comment
DS221091	Marsilea vestita	Philip A. Munz	22-Aug-32	12699	San Bernardino	San Bernardino Mts. - 1/2 mile N	1523	Comment
POM183878	Marsilea vestita	P. A. Munz	8 22 1932	12699	San Bernardino	1/2 mile N of Barton Flats, San B	1524	Comment
RSA601324	Marsilea vestita	L. C. Wheeler	8 22 1932	1235	San Bernardino	Barton Flats, San Bernardino Mc	1981	Comment
RSA764488	Marsilea vestita sub	Justin M. Wood, D. M.	8 24 2010	2441	San Bernardino	Upper Santa Ana River Watershe	1938	Comment
UC494627	Marsilea vestita sub	Philip A. Munz	Aug 22 1932	12699	San Bernardino	1/2 mi n Barton Flats; San Berna	1523	Comment
UCR143468	Marsilea vestita	L. C. Wheeler	Aug 22 1932	1235	San Bernardino	Transverse Ranges; San Bernard	1982	Comment
UCR224350	Marsilea vestita	Justin M. Wood, Dustir	Aug 24 2010	2441	San Bernardino	San Bernardino Mountains Uppe	1938	Comment
DS236394	Marsilea vestita	Frank W. Peirson	25-Jun-33	10674	San Bernardino	San Bernardino Mts. - two miles	2133	Comment
RSA85929	Marsilea vestita	F. W. Peirson	6 25 1933	10674	San Bernardino	in a low open valley southeast o	2133	Comment
UC511770	Marsilea vestita sub	Frank W. Peirson	Jun 25 1933	10674	San Bernardino	2 mi se Baldwin Lake; San Berna	2133	Comment
CAS1021780	Marsilea vestita	H. H. van der Werff	3-Jul-80	4018	San Diego	Pine Valley	1200	Comment
CAS408444	Marsilea vestita	Peter H. Raven, L. Wed	23-Jun-56	9489	San Diego	Lake Holford (n. of Escondido)		Comment

Read comments Aug 17 2014

**CALIFORNIA COUNTIES - From CCH database; July 2015**

Specimen ID	Determination *	Collector	Collection Date	Collection Nur	County	Locality	Elevation	Feedback
CAS408445	Marsilea vestita	Peter H. Raven, Sidney	1-Jul-56	9640	San Diego	Cuyamaca Lake		Comment
DS153409	Marsilea vestita	Ira L. Wiggins	16-Oct-26	2119	San Diego	Cuyamaca Lake	1402	Comment
DS158726	Marsilea vestita	Ira L. Wiggins	29-Aug-27	2637	San Diego	margin of Cuyamaca Lake		Comment
DS158745	Marsilea vestita	Ira L. Wiggins	3-Sep-27	2796	San Diego	Laguna, Laguna Mts.		Comment
DS506626	Marsilea vestita	Ira L. Wiggins	3-Sep-27	2796	San Diego	Laguna Lakes		Comment
DS506630	Marsilea vestita	Ira L. Wiggins	16-Oct-26	2119	San Diego	Cuyamaca Lake	1402	Comment
DS506666	Marsilea vestita	Ira L. Wiggins	29-Aug-27	2637	San Diego	margin of Cuyamaca Lake		Comment
DS94233	Marsilea vestita	LeRoy Abrams	23-Jun-03	3852	San Diego	Margin of Cuyamaca Lake		Comment
GH246695	Marsilea vestita	van der Werff	8/22/1984	6057	San Diego	40 m E of San Diego, Corte Madera	1219	Comment
POM122221	Marsilea vestita	I. L. Wiggins	10 16 1926	2119	San Diego	along the margin of Cuyamaca Lake	1402	Comment
POM12430	Marsilea vestita	Katherine Brandegee	2 28 1906	s.n.	San Diego	Ramona		Comment
POM180450	Marsilea vestita	I. L. Wiggins	9 3 1927	2789	San Diego	Margin of Little Laguna, Laguna	1523	Comment
POM180451	Marsilea vestita	I. L. Wiggins	8 29 1927	2637	San Diego	at margin of Cuyamaca Lake	1402	Comment
POM18751	Marsilea vestita	P. A. Munz, R. D. Harwood	6 27 1923	7213	San Diego	Cuyamaca Lake.	1402	Comment
POM902	Marsilea vestita	L. R. Abrams	Jun 23 1903	3852	San Diego	Margin of Cuyamaca Lake		Comment
RSA3427	Marsilea vestita	I. L. Wiggins	10 16 1926	2119	San Diego	along the margin of Cuyamaca Lake	1402	Comment
RSA694885	Marsilea vestita	M. B. Dunkle	s.d.	5369	San Diego	Laguna Mts.	1616	Comment
RSA694889	Marsilea vestita	E. A. Purser	3 19 1938	7302	San Diego	Point Loma.		Comment
RSA694890	Marsilea vestita	Anonymous	s.d.	s.n.	San Diego	Near San Diego.		Comment
RSA694891	Marsilea vestita	Brandegee	s.d.	s.n.	San Diego	San Diego.		Comment
RSA85928	Marsilea vestita	F. W. Peirson	5 18 1925	5968	San Diego	North shore of Cuyamaca Lake	1402	Comment
SD10040	Marsilea vestita	Daniel Cleveland	May 19, 1885	None	San Diego	Sweetwater Valley, pool beside road, Nat		Comment
SD106459	Marsilea vestita	Henk van der Werff	3-Jul-80	4018	San Diego	Corte Madera Ranch, Pine Valley		Comment
SD112095	Marsilea vestita	Linda Allen	26-Jun-75	None	San Diego	Northwest edge of Cuyamaca Lake	1249	Comment
SD112363	Marsilea vestita	Darley F. Howe	19-Mar-38	600	San Diego	North end of Point Loma		Comment
SD112364	Marsilea vestita	Darley F. Howe	12-Jun-55	None	San Diego	South bank of Cuyamaca Lake near dam		Comment
SD12061	Marsilea vestita	Frank F. Gander	27-Jul-35	238	San Diego	Murray Lake		Comment
SD132963	Marsilea vestita	Frank F. Gander	13-Jun-37	4115	San Diego	Pine Hills		Comment
SD138964	Marsilea vestita sub	Craig Reiser	25-May-93	None	San Diego	South of SDG&E's South San Diego Bay pl		Comment
SD14584	Marsilea vestita	Frank F. Gander	15-Apr-36	1374	San Diego	Near Ramona		Comment
SD154464	Marsilea vestita sub	Catherine MacGregor	23-Apr-03	4	San Diego	Otay Mesa: NE corner of Airway	145	Comment
SD16292	Marsilea vestita	Frank F. Gander	10-Jul-36	2865	San Diego	Shores of Cuyamaca Lake		Comment
SD171774	Marsilea vestita sub	Jon P. Rebman, J. Greg	8-Apr-05	11533	San Diego	Otay Mountain Ecological Reser	149	Comment
SD173296	Marsilea vestita	Juergen Schrenk	30-Jul-05	31	San Diego	Cleveland National Forest, Cuyamaca Mo		Comment
SD175731	Marsilea vestita sub	Jon P. Rebman, M. Mu	11-Sep-05	12309	San Diego	Long Portrero area: NE of Tecate	740	Comment

CALIFORNIA COUNTIES - From CCH database; July 2015

Specimen ID	Determination *	Collector	Collection Date	Collection Number	County	Locality	Elevation	Feedback
SD192074	Marsilea vestita subsp.	Jerilyn Hirshberg	9-Jun-07	1518	San Diego	Cleveland National Forest, W of	960	Comment
SD20257	Marsilea vestita	Frank F. Gander	12-Jan-38	4931	San Diego	Mission Gorge, near Old Mission Dam		Comment
SD203912	Marsilea vestita subsp.	Jerilyn Hirshberg	15-Aug-08	1943	San Diego	Cleveland National Forest, W side	844	Comment
SD20434	Marsilea vestita	Frank F. Gander	19-Mar-38	4971	San Diego	North end of Point Loma		Comment
SD21115	Marsilea vestita	Frank F. Gander	7-May-38	5538	San Diego	South end of San Diego Bay		Comment
SD212781	Marsilea vestita subsp.	Jon P. Rebman, Warren	6-May-11	21588	San Diego	Camp Pendleton: Uniform Training	24	Comment
SD21377	Marsilea vestita	Frank F. Gander	10-May-38	5630	San Diego	Cuyamaca Lake		Comment
SD221737	Marsilea vestita subsp.	Jon P. Rebman, W. Sch	28-Apr-11	21492	San Diego	Cleveland National Forest: North	800	Comment
SD221738	Marsilea vestita subsp.	Jon P. Rebman, W. Sch	24-May-11	21868	San Diego	Cleveland National Forest: ENE c	790	Comment
SD221739 Image	Marsilea vestita subsp.	Jon P. Rebman, John M	31-May-11	21977	San Diego	San Diego National Wildlife Refu	89	Comment
SD225900	Marsilea vestita subsp.	Jon P. Rebman, D. Sinc	10-May-12	23847	San Diego	Otay Mesa area: East of I-805 ar	139	Comment
SD22611	Marsilea vestita	Frank F. Gander	30-Aug-38	6400	San Diego	Laguna Mountains, Little Laguna Lake		Comment
SD235734	Marsilea vestita subsp.	Matt Kedziora	24-Feb-11	65	San Diego	Otay Mesa; Dennerly West (Caltr	157	Comment
SD33019	Marsilea vestita	Charles F. Harbison, E. B. Higgins		209	San Diego	Pine Valley, Corte Madera Ranch lake		Comment
SD65520	Marsilea vestita	Ira L. Wiggins	29-Aug-27	2637	San Diego	Margin of Cuyamaca Lake	1399	Comment
SD72867	Marsilea vestita subsp.	D. W. Taylor	21-Sep-69	None	San Diego	Big Laguna, Laguna Mountains		Comment
SD9182	Marsilea vestita	Richard Alderson	5-Aug-34	None	San Diego	Lake Wohlford		Comment
SDSU1630	Marsilea vestita	R. M. Beauchamp	2/24/1967		San Diego	Growing in vernal pool in field 2 miles sou		Comment
SDSU1636	Marsilea vestita subsp.	Parish	6/7/1897		San Diego	Stonewall mine, Cuyamaca Mts.		Comment
UC122547	Marsilea vestita subsp.	T. S. Brandegee	Jul 6 1894		San Diego	Cuyamaca		Comment
UC150762	Marsilea vestita subsp.	C. A. Purpus	May-Oct., 1898		San Diego	Cuyamaca Lake		Comment
UC156697	Marsilea vestita subsp.	LeRoy Abrams	Jun 23 1903	3852	San Diego	Cuyamaca Lake		Comment
UC414618	Marsilea vestita subsp.	F. M. Cota	Jul 14 1930	23	San Diego	Cuyamaca Lake		Comment
UCR52405	Marsilea vestita	B. Pitzer	Mar 21 1988	682	San Diego	SW end of Otay Mesa just below south ri		Comment
UCR95887	Marsilea vestita	Daniel Cleveland	May 19 1885	s.n.	San Diego	Pool along road, National Ranch [Chula V		Comment
DS158731	Marsilea vestita	Ira L. Wiggins	2-Sep-27	2789	San Diego	margin of Upper Laguna Lake, Laguna Mt		Comment
DS506625	Marsilea vestita	Ira L. Wiggins	Sept. 3, 1927	2789	San Diego	margin of Upper Laguna Lake		Comment
DS86724	Marsilea vestita	S. B. Parish	June 5-7, 1897	4527	San Diego	Borders of reservoir, Stonewall m	1402	Comment
GH404104	Marsilea vestita	I. L. Wiggins	10/16/1926	2119	San Diego	Cuyamaca Lake		Comment
JEPS373	Marsilea vestita subsp.	Katharine Brandegee	Feb 28 1906		San Diego	Ramona; Sanders		Comment
POM180447	Marsilea vestita	I. L. Wiggins	10 16 1926	2119	San Diego	along the margin of Cuyamaca L	1402	Comment
POM48346	Marsilea vestita	P. A. Munz	6 25 1924	8390	San Diego	Laguna Lake, Laguna Mountains	1524	Comment
RSA493814	Marsilea vestita	B. Pitzer	3 21 1988	682	San Diego	SW end of Otay Mesa, just below S rim.		Comment
RSA694887	Marsilea vestita	E. A. Purer	3 19 1938	7302	San Diego	Point Loma.		Comment
RSA694888	Marsilea vestita	E. A. Purer	3 19 1938	7302	San Diego	Point Loma.		Comment

CALIFORNIA COUNTIES - From CCH database; July 2015

Specimen ID	Determination *	Collector	Collection Date	Collection Number	County	Locality	Elevation	Feedback
SD86163	Marsilea vestita	R. Mitchel Beauchamp	21-May-71	2499	San Diego	Shore of pond at southern terminus of Sweetwater	160	Comment
UC150763	Marsilea vestita subsp. nov.	C. R. Orcutt	Sept. 1884		San Diego	Sweetwater		Comment
UCD136568	Marsilea vestita subsp. nov.	P. B. Kennedy	03 19 1928	s.n.	San Diego	San Diego County: Sweetwater Lake		Comment
UCSB71465	Marsilea vestita	Wayne Ferren, P. Fiedler	7/22/1993	EPA-104	San Diego	Lake Cuyamaca. S end of Lake Cuyamaca, just n of bridge-crossing of Coppel		Comment
JEPS33281	Marsilea vestita subsp. nov.	Rimo Bacigalupi and L. Francia	Aug 13 1962	8719	San Joaquin	just n of bridge-crossing of Coppel	10	Comment
JEPS7073	Marsilea vestita subsp. nov.	Francia Chisaki, Peter H. Raven	Apr 14 1951	1990	San Joaquin	ca. 2 mi e Colledgeville (on rd. toward Valley		Comment
POM89817	Marsilea vestita	Michener	9 9 1892	s.n.	San Joaquin	Lathrop.		Comment
UC1093988	Marsilea vestita subsp. nov.	Herbert L. Mason	May 3 1928	4443	San Joaquin	4 mi n Clements		Comment
UC1543031	Marsilea vestita subsp. nov.	Donald G. Nelson	Jun 9 1939	612	San Joaquin	9 mi e Stockton (on Austin Rd., ca. 1 1/2 mi e		Comment
UC770069	Marsilea vestita subsp. nov.	R. F. Hoover	Mar 1 1935	295	San Joaquin	5 mi sw Ripon		Comment
UC903148	Marsilea vestita subsp. nov.	Ethel Crum	May 1 1932	1414	San Joaquin	4 mi sw Lockeford	22	Comment
CAS196726	Marsilea vestita	E. E. Stanford	11/1/2029	1181	San Joaquin	Near Stockton		Comment
CAS554858	Marsilea vestita	Peter Rubtzoff	13-Jul-65	5579	San Joaquin	San Joaquin River at Airport Way crossing		Comment
DS170550	Marsilea vestita	E. E. Stanford	26-May-27	439	San Joaquin	Stockton, Calaveras River bottom		Comment
POM195977	Marsilea vestita	C. R. Quick	5 4 1929	s.n.	San Joaquin	Calaveras River bottom, north of Campus		Comment
RSA124890	Marsilea vestita	Allan G. O'Berg, Jr.	10 1 1955	s.n.	San Joaquin	1.5 mile S of San Joaquin on west side of		Comment
RSA612742	Marsilea vestita	E. E. Stanford	11 2 1929	1181	San Joaquin	Near Stockton		Comment
RSA694899	Marsilea vestita	E. E. Stanford	11 1 1929	1181	San Joaquin	Near Stockton.		Comment
SFV12344	Marsilea vestita subsp. nov.	W. R. Russell	Sep 21 1967	s. n.	San Joaquin	South side of Liberty Road (where artificial		Comment
UC181352	Marsilea vestita subsp. nov.	Katharine Brandegees	Sep 27 1914		San Joaquin	opposite Mossdale Schoolhouse (near Sa		Comment
UC62269	Marsilea vestita subsp. nov.	F. T. Bioletti	Sep 9 1892		San Joaquin	lower San Joaquin		Comment
UCD136579	Marsilea vestita subsp. nov.	W. R. Russell	09 21 1967	s.n.	San Joaquin	San Joaquin County: South side of Liberty		Comment
UCSB8328	Marsilea vestita	Francia Chisaki, Peter H. Raven	4/14/1951	1990	San Joaquin	2 mi E of Colledgeville on road toward Vall		Comment
SBBG117911	Marsilea vestita	M. Wetherwax, E. Pain	Apr 21 2002	CR284	San Luis Obispo	Santa Lucia Mtns: Nacimiento Ri	160	Comment
SBBG118040	Marsilea vestita	K. Foster	Mar 14 1999		San Luis Obispo	Santa Lucia Mtns: Training Area Y2, vern		Comment
SBBG118276	Marsilea vestita	B. Schafer	Apr 25 2001		San Luis Obispo	Santa Lucia Mtns: just off Bee Rock Rd; C		Comment
UC1953205	Marsilea vestita subsp. nov.	David Keil	24-May-00	28737	San Luis Obispo	Santa Margarita Ranch. Ca. 4.2 miles sou		Comment
UCR38864	Marsilea vestita	David J. Keil	Oct 23 1983	18024	San Luis Obispo	South Coast Range just south of Creston r		Comment
OBI33448	Marsilea vestita subsp. nov.	David J. Keil	23-Oct-83	18024	San Luis Obispo	Just S. of Creston W of O'Donovan Road.		Comment
RSA770013	Marsilea vestita subsp. nov.	David J. Keil	5 24 2000	28737	San Luis Obispo	Santa Margarita Ranch, About 4.2 miles s		Comment
SEINET3867132	Marsilea vestita subsp. nov.	David Keil	5/24/2000	28737	San Luis Obispo	Santa Margarita Ranch. Ca. 4.2 miles sou		Comment
CAS370856	Marsilea vestita	Peter H. Raven	3-Jun-50	2269	San Mateo	San Andreas Lake	121	Comment
DS568412	Marsilea vestita	George Oberlander	about 1951.	s.n.	San Mateo	San Francisco Watershed Reserve		Comment
SBBG119789	Marsilea vestita	L. Ballard	Sep 17 2005		Santa Barbara	Santa Ynez Valley: S shore of La	234	Comment
SBBG81564	Marsilea vestita	C. F. Smith	Jun 12 1979		Santa Barbara	Santa Ynez Valley: S side of Cachuma Lake		Comment

**CALIFORNIA COUNTIES - From CCH database; July 2015**

Specimen ID	Determination *	Collector	Collection Date	Accession Number	County	Locality	Elevation	Feedback
DS177564	Marsilea vestita	Carl B. Wolf	20-May-29	3719	Santa Clara	Lake Lagunita, Stanford University		Comment
DS281701	Marsilea vestita	Carl B. Wolf	13-Jun-29	3749	Santa Clara	Lake Lagunita, Stanford University	30	Comment
DS568426	Marsilea vestita	John H. Thomas	6-May-55	4975	Santa Clara	Southern edge of Lake Lagunita, Stanford		Comment
DS616612	Marsilea vestita	John H. Thomas	23-Mar-55	4732	Santa Clara	Southern edge of Lake Lagunita, Stanford		Comment
JEPS79484	Marsilea vestita sub	Edward Lee, Annetta C	Jul 4 1936	2274	Santa Clara	on ridge from junction of Smith and Sant		Comment
RSA18188	Marsilea vestita	C. B. Wolf	6 13 1929	3749	Santa Clara	Lake Lagunita. Stanford University.		Comment
RSA18318	Marsilea vestita	C. B. Wolf	5 20 1929	3719	Santa Clara	Lake Lagunita, Stanford University.		Comment
UC51006	Marsilea vestita sub	W. A. Setchell and W. I	Jun 9 1896		Santa Clara	Gilroy		Comment
UC723175	Marsilea vestita sub	H. K. Sharsmith	Jun 9 1935	3335	Santa Clara	pool of Santa Isabella Creek San	609	Comment
UC723176	Marsilea vestita sub	Helen K. Sharsmith	May 21 1936	3682	Santa Clara	s end Mt. Day Ridge; Inner Soutl	1066	Comment
UC729862	Marsilea vestita sub	Carl B. Wolf	Jun 13 1929	3749	Santa Clara	Lake Lagunita Stanford University		Comment
DS343247	Marsilea vestita	Helen K. Sharsmith	9-Jun-35	3335	Santa Clara	Santa Isabella Creek, Santa Isabe	609	Comment
UCSC2725	Marsilea vestita	Grey Hayes	Apr 20 2000	351	Santa Clara	frequent and abundant in Isabelle Creek I		Comment
UCD80459	Marsilea vestita sub	CNPS SN Foothill Team	05 09 2006	NFN0364	Shasta	Shasta County: Shasta Land Trus	262	Comment
CAS93860	Marsilea vestita	Ellsworth Bethel	24-Jun-23	s.n.	Shasta	Redding, Sacramento River		Comment
SJSU1586	Marsilea vestita sub	C. W. Sharsmith	6/23/1954	6189	Shasta	15 mi S of Burney Falls of Pit River		Comment
UCD136585	Marsilea vestita sub	P. B. Kennedy	06 13 1927	7	Shasta	Shasta County: Pit River, Looseley Pool		Comment
JEPS16739	Marsilea vestita sub	Rimo Bacigalupi, H. L. F	Jul 8 1953	4289	Sierra	along rd. from Hawley RR station	1481	Comment
JEPS78093	Marsilea vestita sub	Gary W. Zamzow	Jul 11 1972	79	Sierra	7 mi n Hobart Mills (se edge of k	1828	Comment
SJSU15117	Marsilea vestita sub	N. A. Hopkins	7/21/1992	1708	Sierra	Knudson Meadow, N of Carman Creek		Comment
SJSU4027	Marsilea vestita sub	C. W. Sharsmith, Wayn	5/20/1967	7529A	Sierra	by Sierraville-Loyalton road., 6 n	1478	Comment
SJSU4028	Marsilea vestita sub	C. W. Sharsmith, Wayn	5/20/1967	7529B	Sierra	by Sierraville-Loyalton road, 6 m	1478	Comment
UCD136582	Marsilea vestita sub	P. B. Schultz	07 08 1967	54	Sierra	Sierra County: 0.3 miles west of	1493	Comment
CHSC71466	Marsilea vestita sub	Vernon H. Oswald, Low	07 21 1998	9337	Siskiyou	Dry Lake on the south side of Te	1402	Comment
UCR143037	Marsilea vestita	L. C. Wheeler	Oct 14 1934	3323	Siskiyou	Siskiyou Mtns. Shasta River, 2 m	671	Comment
CAS233039	Marsilea vestita	Louis C. Wheeler	Oct. 14, 1934	3323	Siskiyou	Siskiyou Mountains - Shasta Rive	670	Comment
DS243035	Marsilea vestita	Louis C. Wheeler	Oct. 14, 1934	3323	Siskiyou	Siskiyou Mountains - Shasta Rive	670	Comment
POM211273	Marsilea vestita	L. C. Wheeler	10 14 1934	3323	Siskiyou	Siskiyou Mountains; Shasta Rive	671	Comment
JEPS60044	Marsilea vestita sub	W. L. Jepson	Jul 28 1927	12378	Solano	Binghamton		Comment
UCD136567	Marsilea vestita sub	Beecher Crampton	04 23 1980	9704	Solano	Solano County: North of Allendale store		Comment
UCD33982	Marsilea vestita sub	Beecher Crampton	06 18 1975	9221	Solano	Solano County, Olcott Lake		Comment
JEPS25077	Marsilea vestita sub	G. Thomas Robbins, S.	Jan 4 1959	3957	Solano	ca. 2 1/2 mi ne Vacaville (ca. 1/2	27	Comment
UCD34315	Marsilea vestita sub	Beecher Crampton	04 23 1980	9704	Solano	Solano County, 3/4 mile north of Allenda		Comment
CAS1126561	Marsilea vestita	Peter Rubtzoff	7-Jul-64	5388	Sonoma	Laguna de Santa Rosa, east of Graton, be		Comment
RSA784484	Marsilea vestita sub	Peter Rubtzoff	7 7 1964	5388	Sonoma	Laguna de Santa Rosa, east of Graton, be		Comment



**CALIFORNIA COUNTIES - From CCH database; July 2015**

Specimen ID	Determination *	Collector	Collection Date	Collection Number	County	Locality	Elevation	Feedback
CAS554785	Marsilea vestita	Peter H. Raven	27-Aug-61	16601	Stanislaus	near Modesto Reservoir	76	Comment
DS454648	Marsilea vestita	Peter H. Raven	27-Aug-61	16601	Stanislaus	near Modesto Reservoir		Comment
GH246696	Marsilea vestita	P. H. Raven	8/27/1961	16601	Stanislaus	near Modesto Reservoir		Comment
JEPS22730	Marsilea vestita sub Rimo Bacigalupi, Drs. L		Jun 6 1958	6369	Stanislaus	ca. 1 mi. n. Woodward Reservoir	47	Comment
JEPS45390	Marsilea vestita sub Perry Allen		Apr 19 1962		Stanislaus	vicinity of La Grange (beside Evans Creek)		Comment
JEPS60045	Marsilea vestita sub W. L. Jepson		Apr 24 1937	18035	Stanislaus	ca. 6 mi sw Eugene (sw side Wood)	51	Comment
JEPS60046	Marsilea vestita sub W. L. Jepson		May 7 1936	17529	Stanislaus	1 mi n Oakdale (Adela)		Comment
RSA144210	Marsilea vestita	P. H. Raven	8 27 1961	16601	Stanislaus	Near Modesto Reservoir.		Comment
UC1241204	Marsilea vestita sub Peter H. Raven		Aug 27 1961	16601	Stanislaus	near Modesto Reservoir		Comment
UC1745631	Marsilea vestita sub Annetta M. Carter		6/10/1951	3063	Stanislaus	Reservoir in low rolling hills 5 mi. E of Val		Comment
DS519427	Marsilea vestita	Ira L. Wiggins	Sept. 7, 1964	19151	Stanislaus	0.8 miles east of Kistler Ranch headwater		Comment
RSA181473	Marsilea vestita	I. L. Wiggins	9 7 1964	19151	Stanislaus	0.8 mile east of Kistler Ranch headquarte		Comment
RSA293442	Marsilea vestita	Reino Alava	1 6 1958	2155	Stanislaus	Flood control basin along the road from C		Comment
UC672621	Marsilea vestita sub Lucile Roush		Oct 3 1928		Stanislaus	5 mi e Crow's Landing (marshes along Sar		Comment
CHSC37170	Marsilea vestita	L. Ahart	06 20 1982	3621	Sutter	Just inside the first gate to the	35	Comment
UC1063699	Marsilea vestita sub P. L. Johannsen		May 24 1935	672	Sutter	3 mi ene Meridian; Marysville Q	15	Comment
UCD96897	Marsilea vestita sub Dena Grossenbacher, E		04 09 2008	761	Sutter	Sutter County: South end of But	15	Comment
UCR198001	Marsilea vestita	Beecher Crampton	Sep 30 1953	1648	Sutter	Sacramento Valley 5 mi east of f	9	Comment
UCR244770	Marsilea vestita sub Dena Grossenbacher, E		Apr 09 2008	761	Sutter	Sacramento Valley south end of	15	Comment
CAS907739	Marsilea vestita	Lowell Ahart	Sept. 4, 1983	4404	Sutter	Dean Ranch, Sutter Buttes. Belo	270	Comment
CAS907761	Marsilea vestita	Lowell Ahart	20-Jun-82	3621	Sutter	Sutter Buttes - just inside the fir	35	Comment
GH246694	Marsilea vestita	L. Ahart	9/4/1983	4404	Sutter	South side of road below the da	270	Comment
RSA91935	Marsilea vestita	Beecher Crampton	Sep 30 1953	1648	Sutter	A flat of the Sutter Bypass, along the East		Comment
SEINET3867131	Marsilea vestita	Beecher Crampton	9/30/1953	1648	Sutter	5 miles east of Robbins, along irrigation c		Comment
UCD136566	Marsilea vestita sub Beecher Crampton		09 30 1953	1648	Sutter	Sutter County: 5 miles east of Robbins, S		Comment
UCD36469	Marsilea vestita	Beecher Crampton	09 30 1953	1648	Sutter	Sutter County, 5 miles east of Robbins, al		Comment
CHSC107238	Marsilea vestita sub Lowell Ahart, John Ditt		06 09 2011	17430	Tehama	Rio De Los Molinos Land Grant. .	80	Comment
CHSC29849	Marsilea vestita	K. R. Stern	06 16 1980	6657	Tehama	0.7 mi. east of Hwy. 99, just S of	60	Comment
CHSC41010	Marsilea vestita	Pauleen Broyles	07 22 1982	804	Tehama	50 m. s of Lassen Road in w past	66	Comment
CHSC62638	Marsilea vestita sub Vernon H. Oswald, Low		03 08 1994	5978	Tehama	Burriss Creek Arm of Black Butte	144	Comment
CHSC65278	Marsilea vestita sub Vernon H. Oswald, Low		06 13 1995	6850	Tehama	Cascade Range Foothills. Dales L	219	Comment
CHSC66103	Marsilea vestita sub Vernon H. Oswald, Low		04 29 1996	7500	Tehama	CDFG parcel on the S side of Gyl	102	Comment
CHSC66870	Marsilea vestita sub Vernon H. Oswald, Low		09 04 1996	8272	Tehama	Cascade Range Foothills. Hog La	265	Comment
CHSC72403	Marsilea vestita sub Vernon H. Oswald, Low		10 27 1998	9687	Tehama	Nomalaki Trail west of Paskenta	542	Comment
CHSC79935	Marsilea vestita sub L. P. Janeway		05 16 2000	6733	Tehama	Vicinity of Rice Creek, west of I-!	77	Comment

**CALIFORNIA COUNTIES - From CCH database; July 2015**

Specimen ID	Determination *	Collector	Collection Date	Collection Number	County	Locality	Elevation	Feedback
JEPS118095	Marsilea vestita sub	Lowell Ahart, John Ditt	06 09 2011	17430	Tehama	Rio De Los Molinos Land Grant.	80	Comment
JEPS88058	Marsilea vestita sub	Vernon H. Oswald and	Apr 29 1996	7500	Tehama	nw Corning (CDFG parcel on s side	102	Comment
JEPS97377	Marsilea vestita sub	Vernon H. Oswald and	Jun 13 1995	6850	Tehama	14 mi NE of Red Bluff (W side of	219	Comment
HSC45883	Marsilea vestita	J. P. Smith, J. O. Sawye	Apr 14 1973	6065	Tehama	Lassen Rd., E of Hwy. 99 near Vina		Comment
DS94232	Marsilea vestita	J. W. Congdon	Sept 1881	s.n.	Tulare	Visalia		Comment
JEPS372	Marsilea vestita sub	Katharine Brandegee	Jul 22 1905		Tulare	near Lemon Cove		Comment
UC1286505	Marsilea vestita sub	Kenneth Bradshaw	Jun 3 1940	348	Tulare	2 1/4 mi se Stoil (5 mi w of Earlii	91	Comment
UC205105	Marsilea vestita sub	Michener and Bioletti	Aug, 1893	14	Tulare	Tulare		Comment
UC676943	Marsilea vestita sub	R. Bacigalupi, R. S. Ferr	Jul 26 1941	2498	Tulare	8 mi n of city limits Visalia (along Dinuba		Comment
UC810864	Marsilea vestita sub	Mrs. Joseph Clemens	Aug 3 1910		Tulare	Lemoncove		Comment
Read comments Apr 16 2008								
UC810865	Marsilea vestita sub	Mrs. Joseph Clemens	Jul 5 1910		Tulare	Lemmon Cove		Comment
UCR101141	Marsilea vestita sub	L. C. Wheeler	Jul 15 1958	7309	Tulare	San Joaquin Valley south of Yetttem		Comment
CAS965378	Marsilea vestita	Louis C. Wheeler	15-Jul-58	7309	Tulare	South of Yetttem		Comment
DS288497	Marsilea vestita	R. Bacigalupi, R. S. Ferr	26-Jul-41	2498	Tulare	along Dinuba Blvd. 8 mi. N. of Visalia city		Comment
DS337737	Marsilea vestita	Edward Palmer	Sept. 6, 1892	2766	Tulare	Between Tulare and Tulare Lake		Comment
DS68973	Marsilea vestita	L. R. Abrams	July 31 - 1915	5392	Tulare	San Joaquin Valley, between Visalia and E		Comment
DS86722	Marsilea vestita	Frederick V. Coville, Fr	July 20, 1891	1275	Tulare	Near Visalia	100	Comment
POM119603	Marsilea vestita	J. Clemens	8 3 1910	s.n.	Tulare	[no locality information provided]		Comment
POM25567	Marsilea vestita	Michener, Bioletti		s.n.	Tulare	Tulare		Comment
POM67716	Marsilea vestita	J. Clemens	7 5 1910	s.n.	Tulare	Lemmon Cove		Comment
POM67717	Marsilea vestita	J. Clemens	8 3 1910	s.n.	Tulare	Lemmon Cove.		Comment
POM67726	Marsilea vestita	Edward Palmer	25...30-Aug-1892	2766	Tulare	Between Tulare and Tulare Lake.		Comment
RSA30896	Marsilea vestita	Rimo C. Bacigalupi, R. S	7 26 1941	2498	Tulare	Along Dinuba Blvd., 8 miles north of Visal		Comment
SD10038	Marsilea vestita	C. C. Parry	Apr 27, 1882	None	Tulare	Tulare		Comment
SD230096	Marsilea vestita sub	Louis C. Wheeler	15-Jul-58	7309	Tulare	South of Yetttem.		Comment
UCSB34799	Marsilea vestita	Paul Reisentz	4/14/1979		Tulare	Pixley vernal pools, Pixley National Wildli		Comment
UCSB40605	Marsilea vestita	Paul Reisentz	4/14/1979		Tulare	1 mi E of Rd 88 from Ave 54, Pixley Wildli		Comment
UCSB40623	Marsilea vestita	Paul Reisentz	4/14/1979		Tulare	1 mi E on Rd. 88 from Ave. 54, Pixley Wilk		Comment
CDA20775	Marsilea vestita	M. Willits	June 20 2006	s.n.	Tuolumne	Gardner Meadow, above Stanisl	2030	Comment
UC1861844	Marsilea vestita	Alison Colwell, Dena G	7/6/2005	AC 5-50	Tuolumne	Yosemite National Park; Small la	1352	Comment
YM-YOSE11715	Marsilea vestita sub	Alison Colwell, Dena G	7/6/2005	AC05-50	Tuolumne	SMALL LAKE W OF PATE VALLEY	1352	Comment
YM-YOSE11715	Marsilea vestita sub	Alison Colwell, Dena G	7/6/2005	AC05-50	Tuolumne	SMALL LAKE W OF PATE VALLEY	1352	Comment
YM-YOSE11899	Marsilea vestita sub	Dena Grossenbacher, /	5/24/2006	DG06-45	Tuolumne	1.5 miles downriver from O'Shai	1120	Comment
CAS93855	Marsilea vestita	Alice Eastwood	24-Apr-22	11193	Unknown	Between Princeton & Norman		Comment

CALIFORNIA COUNTIES - From CCH database; July 2015

Specimen ID	Determination *	Collector	Collection Date	Location Nur	County	Locality	Elevation	Feedback
UCD136586	Marsilea vestita sub	M. Pherson	04 22 1978		Unknown	Unknown County: SbarS Ranch, Truckee R		Comment
CAS330921	Marsilea vestita	Henry M. Pollard	3-Jun-44	s.n.	Ventura	Mirror Lake, Ojai Valley		Comment
CAS330922	Marsilea vestita	Henry M. Pollard	Oct. 8, 1944	s.n.	Ventura	Mirror Lake, Ojai Valley		Comment
CAS415666	Marsilea vestita	Henry M. Pollard	28-Jun-52	s.n.	Ventura	Mirror Lake, Ojai Valley		Comment
CAS415667	Marsilea vestita	Henry M. Pollard	Aug. 12, 1952	s.n.	Ventura	Mirror Lake, Ojai Valley		Comment
DS410293	Marsilea vestita	Henry M. Pollard	28-Jun-52	s.n.	Ventura	Mirror Lake, Ojai Valley		Comment
IRVC24795	Marsilea vestita	Paul Reisentz	Apr 22 1979	s.n.	Ventura	Mirror Lake; 0.5 mile S of inters	191	Comment
RSA127612	Marsilea vestita	Henry M. Pollard	6 28 1952	s.n.	Ventura	Mirror Lake, Ojai Valley		Comment
RSA796957	Marsilea vestita	P. Reisentz	4 22 1979	s.n.	Ventura	Mirror Lake, 0.5 miles south of i	191	Comment
RSA799893	Marsilea vestita sub	Justin M. Wood	6 21 2011	4193	Ventura	Tierra Rejada Valley: 0.25 miles	200	Comment
SBBG108127	Marsilea vestita	L. L. Kiefer	Mar 30 1963	498	Ventura	NW margin of Mirror Lake, S of i	243	Comment
SBBG122564	Marsilea vestita	R. Burgess, P. Munro	May 27 1996	1986	Ventura	Carlsberg Vernal Pool, N of Tierr	213	Comment
SBBG16318	Marsilea vestita	L. L. Kiefer	Mar 30 1963	498	Ventura	NW margin of Mirror Lake, S of i	243	Comment
SBBG56310	Marsilea vestita	H. M. Pollard	Jun 3 1944		Ventura	Mirror Lake, SW of Ojai		Comment
UC1177499	Marsilea vestita sub	Henry M. Pollard	Jun 28 1952		Ventura	Mirror Lake; Ventruea River Basin, Ojai Va		Comment
								Read comments Nov 4 2014
UC1259253	Marsilea vestita sub	Larry Kiefer	Mar 30 1963	498	Ventura	s of Ojai airport (nw margin of "l	243	Comment
UCSB49757	Marsilea vestita	Paul Reisentz	4/22/1979		Ventura	Mirror Lake, 0.5 mi S of intersec	190	Comment
POM153489	Marsilea vestita	J. B. Feudge	6 24 1927	1611	Ventura	5 miles north of Ventura	91	Comment
RSA694883	Marsilea vestita	May N. Ackley		294	Ventura	Near Club House at end of Sherv	610	Comment
								Read comments Nov 4 2014
DS73696	Marsilea vestita	Roxana Stinchfield	1-Jul-16	360	Yolo	Tule at mouth of Buckeye		Comment
POM25152	Marsilea vestita	Roxana Stinchfield	7 1 1916	360	Yolo	Mouth of Buckeye Creek.		Comment
UCD84358	Marsilea vestita	Ayzik Solomeshch	05 19 2009	s.n.	Yolo	Yolo County: Yolo Bypass. Glide	4	Comment
UCD136572	Marsilea vestita sub	C. B. Heiser, Jr.	05 03 1947	1908c	Yolo	Yolo County: Under Yolo Causeway. High'		Comment
CHSC97749	Marsilea vestita sub	Lowell Ahart	11 08 2007	14579	Yuba	On the strand of Camp Far West	73	Comment
JEPS115060	Marsilea vestita sub	Lowell Ahart	Nov 8 2007	14579	Yuba	On the strand of Camp Far West	73	Comment
RSA727529	Marsilea vestita sub	L. Ahart	11 8 2007	14579	Yuba	On the strand of Camp Far West	74	Comment

10-Aug-13

10-May-12

6 21 2011

06 09 2011

31-May-11

# Consortium of Pacific Northwest Herbaria



## Specimen Label Data

Generated from the Consortium of Pacific Northwest Herbaria Database

July 12, 2015 at 6:27 pm

<http://www.pnwherbaria.org/>

Specimen records: 270

Images: 122

---

### Search Parameters:

**Label Query 1:** (Genus = "Marsilea"Species = "vestita"including synonyms).

**Options:** exclude cultivated specimens.

Marsileaceae

ALBERTA, CANADA

*Marsilea vestita* Hook. & Grev.

Along Highway #3, 5 mi N.W. of Lethbridge.  
Almost dry pool. Origin: N.

**s.n.** 14 Jul 1960  
Herbarium: LEA

Marsileaceae

ALBERTA, CANADA

*Marsilea vestita* Hook. & Grev.

Along Highway #3, 5 mi N.W. of Lethbridge.  
Almost dry pool. Origin: N.

**W.H. Sharp s.n.** 14 Jul 1960  
Herbarium: LEA

Marsileaceae

ALBERTA, CANADA

*Marsilea vestita* Hook. & Grev.

Keho Lake. NW 1/4-27-12-22-W4.  
49° 48'N, 113° 55'W  
Receding shoreline. *M. vestita* Hook & Grev. Origin: N.

**A. Skoglund s.n.** 5 Jun 1983  
Herbarium: LEA

Marsileaceae

ARIZONA, U.S.A.

*Marsilea vestita* Hook. & Grev.

SANTA CRUZ COUNTY:  
Range extension in Arizona. Charco  
south of Lochiel-Parker Canyon Lake  
road, ca. 3/5 miles northeast Lochiel.  
Elev. 4700 ft.  
Phenology: Uncertain.

**W. E. Niles 698**  
with J. A. Reese, Anne Stone

10 Oct 1965

Herbarium: ID, Accession: 45833,  
Barcode: ID001186



Marsileaceae

ARIZONA, U.S.A.

*Marsilea vestita* Hook. & Grev.

GRAHAM COUNTY:  
West Peak Pinelano Mountains. Below  
Summit on Tripp Canyon road.  
Elev. 1000 ft.  
Phenology: Vegetative.

**W.L. Minckley S.N.**

10 Aug 1967  
Herbarium: WCW, Accession: 4533



Marsileaceae

ARKANSAS, U.S.A.

*Marsilea vestita* Hook. & Grev.

LINCOLN COUNTY:  
Huff Island Park At Hardin Lock & Dam  
at end of Ark. 111 N o.  
S34

**R. D. Thomas 167474**  
with E. Sundell

15 Sep 2000  
Herbarium: SRP, Accession: 24229



Marsileaceae

BRITISH COLUMBIA, CANADA

*Marsilea vestita* Hook. & Grev. *vestita*

North Okanagan Regional District, Vernon, Goose Lake, 82l-6w.  
Elev. 472 m  
50° 19' 20" N, 119° 16' 50" W  
[Http://bridge.botany.ubc.ca/herbarium/details.php?db=vwsp.fmp12&layout=vwsp\\_web\\_details&recid=111966&ass\\_num=V213322](http://bridge.botany.ubc.ca/herbarium/details.php?db=vwsp.fmp12&layout=vwsp_web_details&recid=111966&ass_num=V213322).

**P.D. Warrington 3044** 28 Jun 1979  
with R. Harcombe Herbarium: UBC, Accession: V213322

Marsileaceae BRITISH COLUMBIA, CANADA

*Marsilea vestita* Hook. & Grev. **vestita**

Shuswap Lake, Tappen Bay, 200 m east of White Creek mouth.

Elev. 350 m

50° 46' 52" N, 119° 19' 23" W

Sandy receded lakeshore, with *Persicaria amphibia*, *Eleocharis palustris*. Abundant, covering 500 m<sup>2</sup> along a long strip of shore; perennial rhizomatous herb with 4-lobed leaves that fold up when picked.

[http://bridge.botany.ubc.ca/herbarium/details.php?db=vwsp.fmp12&ayout=vwsp\\_web\\_details&recid=200010&ass\\_num=V234097](http://bridge.botany.ubc.ca/herbarium/details.php?db=vwsp.fmp12&ayout=vwsp_web_details&recid=200010&ass_num=V234097).

**Frank Lomer 98-392** 24 Sep 1998  
Herbarium: UBC, Accession: V234097

Marsileaceae BRITISH COLUMBIA, CANADA

*Marsilea vestita* Hook. & Grev. **vestita**

Okanagan, Ellison Lake, 100 m east of southeast end, 50 m east of railroad tracks, in dried *Typha* swamp, ca. 13 km north of Kelowna.

Elev. 425 m

49° 59' 06" N, 119° 23' 07" W

Shaded dried mud under *Typha latifolia*. Depauperate plants only; sporocarps hard, hairy.

[http://bridge.botany.ubc.ca/herbarium/details.php?db=vwsp.fmp12&ayout=vwsp\\_web\\_details&recid=200701&ass\\_num=V234605](http://bridge.botany.ubc.ca/herbarium/details.php?db=vwsp.fmp12&ayout=vwsp_web_details&recid=200701&ass_num=V234605).

**Frank Lomer 99-273** 15 Oct 1999  
Herbarium: UBC, Accession: V234605

Marsileaceae BRITISH COLUMBIA, CANADA

*Marsilea vestita* Hook. & Grev. **vestita**

Kamloops, Rabbit Island in the Thompson River, southeast end.

Elev. 342 m

50° 41' 10.9" N, 120° 22' 28" W; 10U 685461 5618236

Seasonally flooded sandy channel, in lowest spot with *Cyperus squarrosus*, *Eleocharis engelmannii*, *Rotala ramosior*, *Veronica peregrina*, *Panicum capillare*, *Gnaphalium palustre*. Abundant in patches.

[http://bridge.botany.ubc.ca/herbarium/details.php?db=vwsp.fmp12&ayout=vwsp\\_web\\_details&recid=205520&ass\\_num=V236325](http://bridge.botany.ubc.ca/herbarium/details.php?db=vwsp.fmp12&ayout=vwsp_web_details&recid=205520&ass_num=V236325).

**Frank Lomer 7813** 4 Oct 2011  
Herbarium: UBC, Accession: V236325

Marsileaceae BRITISH COLUMBIA, CANADA

*Marsilea vestita* Hook. & Grev. **vestita**

North Okanagan Regional District, Goose Lake, 3 miles north of Vernon..

50° 19' N, 119° 17' W

Common in shallow water around margin of lake.

[http://bridge.botany.ubc.ca/herbarium/details.php?db=vwsp.fmp12&ayout=vwsp\\_web\\_details&recid=58924&ass\\_num=V72960](http://bridge.botany.ubc.ca/herbarium/details.php?db=vwsp.fmp12&ayout=vwsp_web_details&recid=58924&ass_num=V72960).

**James A. Calder 10140** 6 Jul 1953  
with D.B.O. Savile  
Herbarium: UBC, Accession: V72960

Marsileaceae BRITISH COLUMBIA, CANADA

*Marsilea vestita* Hook. & Grev. **vestita**

Spence's bridge.

Dry pool in sandy ground of an old river bed. Forming many small tussocks over a relatively small area.

[http://bridge.botany.ubc.ca/herbarium/details.php?db=vwsp.fmp12&ayout=vwsp\\_web\\_details&recid=89293&ass\\_num=V205614](http://bridge.botany.ubc.ca/herbarium/details.php?db=vwsp.fmp12&ayout=vwsp_web_details&recid=89293&ass_num=V205614).

**Frank Lomer s.n.** 3 May 1992  
Herbarium: UBC, Accession: V205614

Marsileaceae BRITISH COLUMBIA, CANADA

*Marsilea vestita* Hook. & Grev. **vestita**

Shuswap lake, Salmon Arm.

50° N, 119° W; Misleading coordinates given only to nearest degree.

Grassy margins.

[http://bridge.botany.ubc.ca/herbarium/details.php?db=vwsp.fmp12&ayout=vwsp\\_web\\_details&recid=89356&ass\\_num=V206517](http://bridge.botany.ubc.ca/herbarium/details.php?db=vwsp.fmp12&ayout=vwsp_web_details&recid=89356&ass_num=V206517).

**Frank Lomer s.n.** Herbarium: UBC, Accession: V206517

Marsileaceae BRITISH COLUMBIA, CANADA

*Marsilea vestita* Hook. & Grev. **vestita**

100 miles east of southeast end, north of Kelowna, Ellison Lake.

Elev. 430 m

49° 59' 05" N, 119° 23' 05" W

In marsh dominated *alisma* *Plantago-aquatica/eleocharis ovalis*.

[http://bridge.botany.ubc.ca/herbarium/details.php?db=vwsp.fmp12&ayout=vwsp\\_web\\_details&recid=91027&ass\\_num=V211916](http://bridge.botany.ubc.ca/herbarium/details.php?db=vwsp.fmp12&ayout=vwsp_web_details&recid=91027&ass_num=V211916).

**George W. Douglas 12947** 2 Aug 1994  
with J.M. Illingworth  
Herbarium: UBC, Accession: V211916

Marsileaceae BRITISH COLUMBIA, CANADA

*Marsilea vestita* Hook. & Grev. **vestita**

Osoyoos lake, east side, on end of spit ca. 1 km southeast of mica creek.

Elev. 279 m

49° 03' 11" N, 119° 27' 55" W

Sandy lakeshore.

[http://bridge.botany.ubc.ca/herbarium/details.php?db=vwsp.fmp12&ayout=vwsp\\_web\\_details&recid=91083&ass\\_num=V211867](http://bridge.botany.ubc.ca/herbarium/details.php?db=vwsp.fmp12&ayout=vwsp_web_details&recid=91083&ass_num=V211867).

**George W. Douglas 12894** 26 Jul 1994  
with J.M. Illingworth  
Herbarium: UBC, Accession: V211867

Marsileaceae BRITISH COLUMBIA, CANADA

*Marsilea vestita* Hook. & Grev. **vestita**

On spit ca. 1 km NNE of lacey point, Osoyoos lake.

Elev. 279 m

49° 03' 00" N, 119° 27' 20" W

In lagoon along muddy shore.

[http://bridge.botany.ubc.ca/herbarium/details.php?db=vwsp.fmp12&ayout=vwsp\\_web\\_details&recid=91091&ass\\_num=V211917](http://bridge.botany.ubc.ca/herbarium/details.php?db=vwsp.fmp12&ayout=vwsp_web_details&recid=91091&ass_num=V211917).

**George W. Douglas 12911** 27 Jul 1994  
with J.M. Illingworth  
Herbarium: UBC, Accession: V211917

Marsileaceae BRITISH COLUMBIA, CANADA

*Marsilea vestita* Hook. & Grev. **vestita**

Ca. 2.5 km southeast of mica creek mouth, east shore of Osoyoos lake.

Elev. 260 m

49° 01' N, 119° 27.5' W

At lake edge, on sand, in 2-5 cm. of water, in *eleocharis/myriophyllum* community. Slope 0%.

[http://bridge.botany.ubc.ca/herbarium/details.php?db=vwsp.fmp12&ayout=vwsp\\_web\\_details&recid=91108&ass\\_num=V212045](http://bridge.botany.ubc.ca/herbarium/details.php?db=vwsp.fmp12&ayout=vwsp_web_details&recid=91108&ass_num=V212045).

**George W. Douglas 12514** 10 Jun 1991  
with C.M. Cadrin  
Herbarium: UBC, Accession: V212045

Marsileaceae BRITISH COLUMBIA, CANADA

*Marsilea vestita* Hook. & Grev.

THOMPSON-OKANAGAN:

Winfield; Ellison Lake; E of S end of lake.

Elev. 500 m.

49°59'00" N, 119°23'30" W; Georef'd by source

Near edge of seasonal wet area, often flooded in spring depending on amount of run-off and height of nearby Ellison Lake. Dry at time of collection and growing on polygonally cracked soil. Gift via George Douglas (of CDC) to V. Origin: N.

**Malcolm E. Martin P91-387** 10 Sep 1991

Herbarium: V, Catalog: V156261

Marsileaceae BRITISH COLUMBIA, CANADA

*Marsilea vestita* Hook. & Grev.

Osoyoos Lake; E shore, ca. 2.5 km SE of Mica Creek mouth.

Elev. 260 m.

49°03'00" N, 119°27'50" W; UTM Zone 11U, 3203E, 54358N

In lake edge, on sand, in 2-5 cm of water; in Eleocharis-Myriophyllum community; slope 0% (flat). Origin: N.

**George W. Douglas 12514** 10 Jun 1991  
with Carmen M. Cadrin

Herbarium: V, Catalog: V158012

Marsileaceae BRITISH COLUMBIA, CANADA

*Marsilea vestita* Hook. & Grev.

Ellison Lake; 100 m east of south end; north of Kelowna.

Elev. 430 m.

49°59'05" N, 119°23'05" W; UTM Zone 11U, 3291E, 55395N

In marsh dominated by Alisma plantago-aquatica and Eleocharis ovatis slope 0%. Origin: N.

**George W. Douglas 12947** 2 Aug 1994  
with Jill M. Illingworth

Herbarium: V, Catalog: V159362

Marsileaceae BRITISH COLUMBIA, CANADA

*Marsilea vestita* Hook. & Grev.

Osoyoos Lake; east side; on spit ca. 1 km NNE of Lacey Point.

Elev. 279 m.

49°03'00" N, 119°27'20" W; UTM Zone 11U, 3202E, 54360N

In lagoon, along muddy shore; with Scirpus sp.; slope 0%. Origin: N.

**George W. Douglas 12911** 27 Jul 1994  
with Jill M. Illingworth

Herbarium: V, Catalog: V159363

Marsileaceae BRITISH COLUMBIA, CANADA

*Marsilea vestita* Hook. & Grev.

Osoyoos Lake; east side; on end of spit ca. 1 km SE of Mica Creek.

Elev. 279 m.

49°03'11" N, 119°27'55" W; UTM Zone 11U, 3199E, 54362N

On sandy lakeshore with Scirpus sp., Cyperus aristata & Marsilea vestita. Origin: N.

**George W. Douglas 12894** 26 Jul 1994  
with Jill M. Illingworth

Herbarium: V, Catalog: V159364

Marsileaceae BRITISH COLUMBIA, CANADA

*Marsilea vestita* Hook. & Grev.

THOMPSON-OKANAGAN:

Salmon River; Salmon Arm; mouth of the Salmon River, NW of

Salmon Arm; Indian Reserve.

Elev. 350 m.

50°42'00" N, 119°18'00" W; UTM 3370E, 56196N; Gazetteer of

Canada: British Columbia, Georef'd by Shoop, Rebekah  
Along inner edge of silt terrace and especially on bank up to grassy field, distant from water late in the year. Origin: N.

**Malcolm E. Martin 93676** 31 Aug 1993  
with Ernest McNaughton

Herbarium: V, Catalog: V169304

Marsileaceae BRITISH COLUMBIA, CANADA

*Marsilea vestita* Hook. & Grev.

THOMPSON-OKANAGAN:

Osoyoos Lake; Mica Creek.

49°04'00" N, 119°18'00" W; Gazetteer of Canada: British

Columbia, Georef'd by Ceska, Adolf

Origin: N.

**Adolf Ceska 027458** 31 Jul 1991

Herbarium: V, Catalog: V172508

Marsileaceae BRITISH COLUMBIA, CANADA

*Marsilea vestita* Hook. & Grev.

THOMPSON-OKANAGAN:

Vernon; Goose Lake.

Elev. 472 m.

50°19'20" N, 119°16'50" W; Aquatic Plants of British Columbia;

Warrington 1980, Georef'd by Stewart, Ann 19980604

Origin: N.

**Patrick D. Warrington 03044** 28 Jun 1979  
with Rick Harcombe

Herbarium: V, Catalog: V174190

Marsileaceae BRITISH COLUMBIA, CANADA

*Marsilea vestita* Hook. & Grev.

THOMPSON-OKANAGAN:

Shuswap Lake; Site #20.

Elev. 347 m.

50°46'00" N, 119°15'00" W; Aquatic Plants of British Columbia;

Warrington 1980, Georef'd by Stewart, Ann 19980604

Origin: N.

**B. Paul 05406** 21 Jul 1980  
with B. Tupniak

Herbarium: V, Catalog: V174191

Marsileaceae BRITISH COLUMBIA, CANADA

*Marsilea vestita* Hook. & Grev.

THOMPSON-OKANAGAN:  
Osoyoos Lake; E side, N basin.  
Elev. 279 m.  
49°03'00" N, 119°28'00" W; Aquatic Plants of British Columbia;  
Warrington 1980, Georef'd by Stewart, Ann 19980604  
Origin: N.

**Patrick D. Warrington 07890** 28 Aug 1982  
with Brian D. Retzer

Herbarium: V, Catalog: V174192

Marsileaceae BRITISH COLUMBIA, CANADA

*Marsilea vestita* Hook. & Grev.

Vernon; Goose Lake.  
Elev. 1650 ft.  
50°19'00" N, 119°17'00" W; Gazetteer of Canada: BC 1985,  
Georef'd by Kerik 19990118  
Sandy inundated shore of lake. Origin: N.

**Adolf Ceska 28359** 10 Sep 1992  
with Malcolm Martin

Herbarium: V, Catalog: V177224

Marsileaceae BRITISH COLUMBIA, CANADA

*Marsilea vestita* Hook. & Grev.

KOOTENAY:  
Skimikin Lake.  
50°47'00" N, 119°27'00" W; British Columbia Digital Gazetteer,  
1996, Georef'd by Alpen, Mary 20010417  
Origin: N.

**Adolf Ceska 026757** 9 Sep 1989

Herbarium: V, Catalog: V180895

Marsileaceae BRITISH COLUMBIA, CANADA

*Marsilea vestita* Hook. & Grev.

Goose Lake 3 miles north of Vernon.  
Along shore line of small lake just above water level. Common.  
Phenology: Spores. Origin: Native.

**J. A. Calder 8175** 25 May 1953  
with D. B. O. Savile

Herbarium: WTU, Accession: 174346

Marsileaceae CALIFORNIA, U.S.A.

*Marsilea vestita* Hook. & Grev.

Central California, site unknown.

**JWR 34**

28 Oct 2000

Herbarium: HPSU, Accession: 11888



Marsileaceae COLORADO, U.S.A.

*Marsilea vestita* Hook. & Grev.

Pond East of Horsetooth Res. . Near  
Ft. Collins  
Phenology: Vegetative.

**R. Rosentreter s.n.**

24 Sep 1977

Herbarium: BBLM, Accession: 3902



Marsileaceae COLORADO, U.S.A.

*Marsilea vestita* Hook. & Grev.

EL PASO COUNTY:  
Yoder; in a buffalo wallow.  
Buffalo wallow.

**Christ 1681**  
with Ward, Frutchey

14 Sep 1935

Herbarium: ID, Accession: 27290,  
Barcode: ID001210





Marsileaceae

COLORADO, U.S.A.

*Marsilea vestita* Hook. & Grev.

LINCOLN COUNTY:  
Ten miles north of Arriba. In wet playa.  
Wet playa.

**J. H. Christ 1438**

6 Aug 1935

Herbarium: ID, Accession: 27289,  
Barcode: ID001211



Marsileaceae

COLORADO, U.S.A.

*Marsilea vestita* Hook. & Grev.

BOULDER COUNTY:  
East of Boulder.  
Elev. 1620 m.  
Moist soil.

**E. Bethel 3994**  
with F. S. Willey, I. W. Clokey

14 Sep 1921

Herbarium: WWB, Accession: 705



Marsileaceae

COLORADO, U.S.A.

*Marsilea vestita* Hook. & Grev.

BOULDER COUNTY:  
Moist soil, east of Boulder, CO.  
Elev. 1620 m.  
Moist soil. Phenology: Vegetative.

**E. Bethel 3994**  
with F. S. Willey, I. W. Clokey

14 Sep 1921

Herbarium: ID, Accession: 9326,  
Barcode: ID001203



Marsileaceae

DELAWARE, U.S.A.

*Marsilea vestita* Hook. & Grev.

Sapulpa, Indian territory.  
Phenology: Uncertain. Origin: Native.

**B. F. Bush 838**

Jun 1894

Herbarium: ID, Accession: 130383,  
Barcode: ID001201



Marsileaceae

COLORADO, U.S.A.

*Marsilea vestita* Hook. & Grev.

BOULDER COUNTY:  
Moist soil, east of Boulder.  
Elev. 1620 m.  
Moist soil.

**E. Bethel 3994**  
with F. S. Willey, I. W. Clokey

14 Sep 1921

Herbarium: ID, Accession: 9325,  
Barcode: ID001209



Marsileaceae

FLORIDA, U.S.A.

*Marsilea vestita* Hook. & Grev.

HILLSBOROUGH COUNTY:  
[None given.]  
Wet sloughs. Phenology: Vegetative.

**Unknown s.n.**

Mar 1979

Herbarium: WCW, Accession: 12501



Marsileaceae

IDAHO, U.S.A.

*Marsilea vestita* Hook. & Grev.

OWYHEE COUNTY:  
Outlet of Jacks Cr Reservoir, ca 2 mi  
NE of Turner Table.  
Elev. 5720 ft.  
T11S R3E S30 NE1/4  
Dry ephemeral streambank under  
shrubs. Associates: *Artemisia cana*.  
Location of Original: BDO.

**V. Geertson 326**

28 Jun 2001

Herbarium: BBLM, Accession: 2018



Marsileaceae

IDAHO, U.S.A.

*Marsilea vestita* Hook. & Grev.

LINCOLN COUNTY:  
Preacher Creek near Turkey Lake  
Road, S edge of Mt. Bennett Hills NE  
of Gooding  
Elev. 3920 ft.  
T4S R16E S17 SWSE  
Sagebrush flat on basalt, dried rocky  
stream bed Phenology: Spores.

**Barbara Ertter 4226**

13 Jun 1981

Herbarium: CIC, Accession: 19157



Marsileaceae

IDAHO, U.S.A.

*Marsilea vestita* Hook. & Grev.

OWYHEE COUNTY:  
Dougal Reservoir.  
T9S R2W S2 & 11  
Associates: *Plagiobothrys*. Soil: Heavy,  
moist, clay soil. Location of Original:  
BDO.

**S. J. Richards SJR 77-457**

6 Jun 1977

Herbarium: BBLM, Accession: 2019



Marsileaceae

IDAHO, U.S.A.

*Marsilea vestita* Hook. & Grev.

ADA COUNTY:  
Halverson Lake  
T1S R1W S31,32  
Water about 8 inches deep Phenology:  
Spores.

**Robin Crowley RC-7**

15 Sep 1974

Herbarium: CIC, Accession: 458



Marsileaceae

IDAHO, U.S.A.

*Marsilea vestita* Hook. & Grev.

LINCOLN COUNTY:  
30 mi NW of Twin Falls; along  
Preacher Creek.  
Elev. 4000 ft.  
T4S R16E S17 E1/2  
Associates: *Juncus tenuis* & *Artemisia  
ludoviciana*. Location of Original: BDO.

**Ann DeBolt 1088**

9 May 1989

Herbarium: BBLM, Accession: 2021



Marsileaceae

IDAHO, U.S.A.

*Marsilea vestita* Hook. & Grev.

ADA COUNTY:  
Halverson Lakes  
T1S R1W S32 SW  
Phenology: Vegetative.

**Martha Kotter 74/5/MK**

19 Oct 1974

Herbarium: CIC, Accession: 459



Marsileaceae

IDAHO, U.S.A.

*Marsilea vestita* Hook. & Grev.

ADA COUNTY:  
Northeast side of Boise River near old Strawberry Glen bridge and airport, west end Boise.  
Elev. 2600 ft.  
T4N R1E S24 SWSE  
Sandy, mossy, seasonally wet (now dry) depression on north side of levee, between patches of sandbar willow.  
Phenology: Spores.

**Barbara Ertter 3958**  
with Jeffrey Strachan

14 Aug 1980

Herbarium: CIC, Accession: 18046



Marsileaceae

IDAHO, U.S.A.

*Marsilea vestita* Hook. & Grev.

IDAHO COUNTY:  
Swartz Bar, lower Salmon River about 10 mi. NW of Whitebird.  
Elev. 1200 ft.  
Habitat: amongst rocks in sand bar well below high water mark; slope: 5%; exposure: open; soil: sandy.  
Abundance (1-5): 1 colony. Confirmed by: S.J. Brunsfeld, 11/13/80; 2/2 one to Bot; no associates. Phenology: Fertile.  
Origin: Native.

**F. D. Johnson 80216**

9 Aug 1980

Herbarium: ID, Accession: 99980,  
Barcode: ID053222



Marsileaceae

IDAHO, U.S.A.

*Marsilea vestita* Hook. & Grev.

VALLEY COUNTY:  
Eastern shore of Cascade Reservoir on Sugarloaf Peninsula, 8 km north and 1 km west of Cascade, ID.  
Elev. 4900 ft.  
44.5833° N, 116.0667° W; T15N R3E S34 E2; Georef'd by CIC Staff  
Phenology: Spores.

**E. Yensen 04202**

23 Jul 2004

Herbarium: CIC, Accession: 36300



Marsileaceae

IDAHO, U.S.A.

*Marsilea vestita* Hook. & Grev.

OWYHEE COUNTY:  
Duck Valley Indian Reservation. Owyhee uplift Bioregion. Crossing of a muddy intermittent creek along Hwy. 51 About 11 mi. south of Riddle.  
41° 60' 10" N, 116° 9' 40" W  
Various mudflat/vernal pool plants present on receding shore of the creek.

**Curtis R. Bjork 3916**

Aug 1998

Herbarium: ID, Accession: 124971,  
Barcode: ID001183



Marsileaceae

IDAHO, U.S.A.

*Marsilea vestita* Hook. & Grev.

OWYHEE COUNTY:  
Lower Snake River Plains Bioregion. About 12 miles south of Mountain Home, along highway.  
42° 56' N, 115° 45' W  
River silt along receding shorelines of the Snake River. Examined for: Molecular Identification of Invasive Water-Clover Ferns Marsilea vestita complex - western US/Mexico Det. Colette C. Jacono May 2009.  
Phenology: Uncertain. Origin: Native.

**Bjork 2403**

Aug 1996

Herbarium: ID, Accession: 134668,  
Barcode: ID001180



Marsileaceae

IDAHO, U.S.A.

*Marsilea vestita* Hook. & Grev.

NEZ PERCE COUNTY:  
Clearwater River, north shore. About 0.5 km. east of the mouth of Catholic Creek.  
Growing in a large seasonal pool between Hwy 12 and the railway.  
Associated species: Eragrostis spp., Ammannia robusta, Eleocharis acicularis.

**Curtis R. Bjork 6868**

23 Sep 2002

Herbarium: ID, Accession: 122740,  
Barcode: ID001181



Marsileaceae

IDAHO, U.S.A.

*Marsilea vestita* Hook. & Grev.

IDAHO COUNTY:  
Swartz Bar, lower Salmon River about  
10 mi. NW of Whitebird.  
Elev. 1200 ft.  
Amongst rocks in sand bar well below  
high water mark; slope: 5%; soil sandy.  
Exposure: Open.

**F. D. Johnson 80216**

9 Aug 1980

Herbarium: ID, Accession: 77779,  
Barcode: ID001179



Marsileaceae

IDAHO, U.S.A.

*Marsilea vestita* Hook. & Grev.

FREMONT COUNTY:  
Growing in pond, one mile south of  
Last Chance, Island Park.  
T12N R43E S20  
Pond.

**William H. Baker 9930**

25 Aug 1952

Herbarium: ID, Accession: 19102,  
Barcode: ID001122



Marsileaceae

IDAHO, U.S.A.

*Marsilea vestita* Hook. & Grev.

NEZ PERCE COUNTY:  
In embankment of Clearwater River,  
Spaulding.  
In embankment of Clearwater River.

**J. H. Christ 10211**

20 May 1939

Herbarium: ID, Accession: 19794,  
Barcode: ID001178



Marsileaceae

IDAHO, U.S.A.

*Marsilea vestita* Hook. & Grev.

OWYHEE COUNTY:  
Two miles south of Riddle.

**E. J. Larrison s.n.**  
with M. Jollie

21 Jun 1949

Herbarium: ID, Accession: 22270,  
Barcode: ID001124



Marsileaceae

IDAHO, U.S.A.

*Marsilea vestita* Hook. & Grev.

GOODING COUNTY:  
In water & on wet bank of Thorn Creek.  
Elev. 4000 ft.  
T04S R15E S23  
In water and on bank of creek. Det. by  
Barbara J. Ertter.

**Barbara J. Ertter 75-66**

6 Jun 1975

Herbarium: ID, Accession: 68677,  
Barcode: ID001123



Marsileaceae

IDAHO, U.S.A.

*Marsilea vestita* Hook. & Grev.

ELMORE COUNTY:  
King Hill.  
Elev. 2580 ft.  
Drying gravel bars. Phenology:  
Vegetative.

**Aven Nelson 1158**  
with J. F. Macbride

17 Jul 1911

Herbarium: MONT, Accession: 20904



Marsileaceae

IDAHO, U.S.A.

*Marsilea vestita* Hook. & Grev.

FREMONT COUNTY:

[location and coordinates withheld]

Elev. 6300 ft.

Wet margins of ponds with *Deschampsia cespitosa*, *Camassia quamash*, *Plagiobothrys scouleri*, and *Rorippa curvisiliqua*.

**Erwin F. Evert 20782**

17 Jun 1991

Herbarium: RM

Marsileaceae

IDAHO, U.S.A.

*Marsilea vestita* Hook. & Grev.

GOODING COUNTY:

On wet bank of Thorn Creek.

Elev. 4000 ft.

T4S R15E S23 NE

**B. Ertter 7566**

6 Jun 1975

Herbarium: SRP, Accession: 8528



Marsileaceae

IDAHO, U.S.A.

*Marsilea vestita* Hook. & Grev.

LINCOLN COUNTY:

~30 mi NW of Twin Falls, along Preacher Creek.

Elev. 4000 ft.

T4S R16E S17 E 1/2

**A. Debolt 1088**

9 May 1989

Herbarium: SRP, Accession: 5535



Marsileaceae

IDAHO, U.S.A.

*Marsilea vestita* Hook. & Grev.

LEWIS COUNTY:

Creek E of Nez Perce.

**R. L. Lingenfelter 169**

10 May 1946

Herbarium: SRP, Accession: 11712



Marsileaceae

IDAHO, U.S.A.

*Marsilea vestita* Hook. & Grev.

CAMAS COUNTY:

Wilder Rd. Parellel to Rt. 20.

Elev. 1550 m.

43° 17' N, 114° 47' W; T1S R14E

S20NW

Bottom of shallow vernal pool.

**J. F. Smith 3708**

28 May 1997

Herbarium: SRP, Accession: 24230



Marsileaceae

IDAHO, U.S.A.

*Marsilea vestita* Hook. & Grev.

VALLEY COUNTY:

Lake Cascade shore.

Elev. 1485 m.

44° 31.529' N, 116° 6.211' W

Mud from retreating lake water.

Phenology: Vegetative.

**J. F. Smith 10022**

25 Sep 2011

Herbarium: SRP, Accession: 44294



Marsileaceae

IDAHO, U.S.A.

*Marsilea vestita* Hook. & Grev.

NEZ PERCE COUNTY:

On island in Clearwater River, opposite Lewiston.

46.425° N, 117.03611° W; Estimated

Wet sand. Origin: N.

**H. St. John 6790**

12 Oct 1924

Herbarium: WS, Accession: 49626

Marsileaceae

IDAHO, U.S.A.

*Marsilea vestita* Hook. & Grev.

LATAH COUNTY:

2.7 miles N of Troy on Hwy. 8, N side of Spring Valley Res. At edge of water.

46.776027° N, 116.76861° W; Estimated

Very wet, muddy clay soil, partly submerged. Abundant within 4 feet from bank. Origin: N.

**Bryan Eglet 78**

25 Jul 1983

Herbarium: WS, Accession: 291766

Marsileaceae

IDAHO, U.S.A.

*Marsilea vestita* Hook. & Grev.

ELMORE COUNTY:

King Hill.

Elev. 2580 feet

43.00417° N, 115.20306° W; Estimated

Drying gravel bars. Origin: N.

**Aven Nelson 1158**

17 Jul 1911

with J. F. Macbride

Herbarium: WS, Accession: 283285

Marsileaceae

IDAHO, U.S.A.

*Marsilea vestita* Hook. & Grev.

WASHINGTON COUNTY:

Snake River at Brownlee Ferry.

44.222206°, -116.963206°; WGS 84, uncertainty 10000 m.,

GeoLocate, Georef'd by WTU Staff

Edge of river. Phenology: Spores. Origin: Native.

**William H. Baker 11263**

31 Aug 1953

Herbarium: WTU, Accession: 299393

Marsileaceae

LOUISIANA, U.S.A.

*Marsilea vestita* Hook. & Grev.

CALDWELL COUNTY:

Immediately off U.S. 165 at Riverton.

Abundant where found. Phenology:

Uncertain.

**L. R. Raymond 81**

with C. Painter

16 Jul 1974

Herbarium: ID, Accession: 87169,

Barcode: ID001185



Marsileaceae

LOUISIANA, U.S.A.

*Marsilea vestita* Hook. & Grev.

OUACHITA COUNTY:

Lazarre point Park S of W Monroe.

Frequently flooded area.

**R. D. Thomas 149455**

with C. Caplan

2 Jun 1996

Herbarium: SRP, Accession: 25652



Marsileaceae

LOUISIANA, U.S.A.

*Marsilea vestita* Hook. & Grev.

LA SALLE COUNTY:

South fork at end of La. 776, S of Jena.

T6N R3E S20

**C. E. Depoe 6966-2**

18 Apr 1967

Herbarium: SRP, Accession: 26625



Marsileaceae

MONTANA, U.S.A.

*Marsilea vestita* Hook. & Grev.

LAKE COUNTY:

Kicking Horse reservoir, 5 mi. So. of Ronan.

Elev. 2900 ft.

47.46422°, -114.069804°; WGS 84, uncertainty 1596 m., Digital Map, Georef'd by Sara Legler

Aquatic, aerial (floating) form above. Submerged below. Phenology: Spores. Origin: Native.

**Dale C. Gill 1739**

27 Jun 1967

Herbarium: EWU, Accession: 3360



Marsileaceae

MONTANA, U.S.A.

*Marsilea vestita* Hook. & Grev.

LAKE COUNTY:

Ninpepe Reservoir, exposed land S and E of the rock-wall dam. Reservoir used for irrigation, down 11'.

Elev. 3000 ft.

47° 27' N, 114° 8' W; T20N R20W

Exposed land S and E of dam at reservoir. Associated species: Elodea nuttallii, Chara, Potamogeton berchtoldii, Iris pseudacorus, Typha latifolia, Eleocharis palustris, Eleocharis acicularis, Rorippa curvisiliqua, Zannichellia palustris, Ricciocarpus natans, Myosurus minimus, Scirpus acutus.

**Richard J. Naskali 1057**

25 Jul 1973

Herbarium: ID, Accession: 88459, Barcode: ID001206



Marsileaceae

MONTANA, U.S.A.

*Marsilea vestita* Hook. & Grev.

LAKE COUNTY:

Ninpepe reservoir S. of Ronan.

Elev. 2900 ft.

47.442975°, -114.12066°; WGS 84, uncertainty 2034 m., Digital Map, Georef'd by Sara Legler

Aquatic, in mud. Assoc. sp.: Typha latifolia, Utricularia, Equisetum. Phenology: Spores. Origin: Native.

**Dale C. Gill 1698**

5 Jul 1967

Herbarium: EWU, Accession: 3361



Marsileaceae

MONTANA, U.S.A.

*Marsilea vestita* Hook. & Grev.

CASCADE COUNTY:

Lower Sand Coulee.

47.40556°, -111.16139°; uncertainty

1506 m., GeoLocate, Georef'd by

Maria Yousoufian

Phenology: Vegetative.

**R. S. Williams 857**

3 Sep 1891

Herbarium: MONT, Accession: 15774



Marsileaceae

MONTANA, U.S.A.

*Marsilea vestita* Hook. & Grev.

LAKE COUNTY:

Kicking Horse Reservoir, East of U.S. Rte. 93 and S of Ronan, MT. West side of reservoir.

Elev. 3060 ft.

47° 28' N, 114° 5' W; T20N R20W

Reservoir. Associated species: Ranunculus flammula, Ceratophyllum demersum, Polygonum amphibium, Eleocharis palustris, Potamogeton pectinatus, Myriophyllum spicatum, Callitriche sp., Ranunculus aquatilis, Hyoscyamus niger, Cirsium sp., Clematis ligusticifolia.

**Richard J. Naskali 1036**

25 Jul 1973

Herbarium: ID, Accession: 88437, Barcode: ID001207



Marsileaceae

MONTANA, U.S.A.

*Marsilea vestita* Hook. & Grev.

CUSTER COUNTY:

[No locality provided.]

Phenology: Vegetative.

**P. H. Hawkins s.n.**

[No collection date]

Herbarium: MONT, Accession: 31429



Marsileaceae

MONTANA, U.S.A.

*Marsilea vestita* Hook. & Grev.

LAKE COUNTY:

Ca. 2 mi southeast of Charlo.  
47.416465°, -114.139176°;  
uncertainty 2243 m., GeoLocate,  
Georef'd by Maria Yousoufian  
In pot-hole. Phenology: Vegetative.

**C. Leo Hitchcock 2237**

9 Oct 1933

Herbarium: MONT, Accession: 21545



Marsileaceae

MONTANA, U.S.A.

*Marsilea vestita* Hook. & Grev.

LAKE COUNTY:

Allentown bridge, Nine-Pipe.  
47.4404882° N, 114.0965° W;  
USGS-website  
Common Name: Pepperwort; Habitat:  
Grows on mud banks recently covered  
by water. Used Allentown for lat/long.  
Herbarium of District One. Phenology:  
Fruits.

**John Lokemoen 3**

7 Sep 1961

Herbarium: MONTU, Accession:  
131641



Marsileaceae

MONTANA, U.S.A.

*Marsilea vestita* Hook. & Grev.

POWDER RIVER COUNTY:

Ashland District of Custer National  
Forest.  
Elev. 3810 ft.  
T4S R46E S25; WGS 84, uncertainty  
1609 m., Digital Map, Georef'd by  
Alex Harkness  
Associated with Eleocharis sp.,  
Plagiobothrys scouleri. Phenology:  
Vegetative.

**B. Heidel 1383**

8 Jul 1995

Herbarium: MONT, Accession: 80676



Marsileaceae

MONTANA, U.S.A.

*Marsilea vestita* Hook. & Grev.

LAKE COUNTY:

Allentown; W shore of the large pond  
that lies just N of Allentown and is  
divided by the highway.  
Elev. 3010 ft.  
47° 27' 30" N, 114° 5' 30" W; T19N  
R20W S1 NW  
Growing out of the water but within the  
high water line. S. acutus growing with  
it. Phenology: Fruits.

**Marti Crane (Keller) 110**

25 Sep 1976

Herbarium: MONTU, Accession:  
112195



Marsileaceae

MONTANA, U.S.A.

*Marsilea vestita* Hook. & Grev.

LAKE COUNTY:

Ninepipes Reservoir.  
47.4552106° N, 114.1370582° W;  
USGS-website  
In 0-1 foot of water. Phenology:  
Vegetative.

**LeRoy H. Harvey 3379**

27 Jul 1948

Herbarium: MONTU, Accession: 35886



Marsileaceae

MONTANA, U.S.A.

*Marsilea vestita* Hook. & Grev.

LAKE COUNTY:

Ninepipes Reservoir.  
47.4479° N, 114.1286° W; T20n  
R20W S34; TRS-website  
Ninepipes Reservoir area and nearby  
potholes. Below high water mark.  
Large areas with growth like grass,  
sporocarps on plants above water line  
only. Phenology: Vegetative.

**Marie Moor 5006**

30 Aug 1967

Herbarium: MONTU, Accession:  
101374





Marsileaceae

MONTANA, U.S.A.

*Marsilea vestita* Hook. & Grev.

PHILLIPS COUNTY:

Beaver Creek; pond near Beaver Creek ca. 25 miles SE of Malta.

Elev. 750 m.

48.0522° N, 107.6288° W; T27N R32E S32; TRS-website

Locally common in dried mud of a shallow, ephemeral pond. With *Eleocharis palustris* and *Polygonum aviculare*. Phenology: Vegetative.

**Peter Lesica 4588**

25 Jun 1988

Herbarium: MONTU, Accession: 109575



Marsileaceae

MONTANA, U.S.A.

*Marsilea vestita* Hook. & Grev.

LAKE COUNTY:

Ninepipe Reservoir, Ninepipe National Wildlife Refuge; S end of., near Charlo.

Elev. 3000 ft.

47.4552106° N, 114.1370582° W; T19N R20W; USGS-website

Shallow water. Plants rooted, fronds floating on water surface. Phenology: Vegetative.

**Ellen Deehan 12**

1 Aug 1983

Herbarium: MONTU, Accession: 94294



Marsileaceae

MONTANA, U.S.A.

*Marsilea vestita* Hook. & Grev.

CUSTER COUNTY:

USRL Experimental Station.

Elev. 2800 ft.

46.3027° N, 106.3524° W; T6N R43E S4; TRS-website, Invalid coordinates (located outside county bounds).

Dry lake, pasture. Soil: Heavy Clay. Distribution: Dry lake bed. TRS website shows that T6N, R43E, Sec 4 is in Rosebud Co. MRC 1730 Phenology: Flowers.

**E. J. Woolfolk W-79**

24 Jun 1937

Herbarium: MONTU, Accession: 135780

Marsileaceae

MONTANA, U.S.A.

*Marsilea vestita* Hook. & Grev.

LAKE COUNTY:

Nine Pipes Reservoir.

47.4552106° N, 114.1370582° W;

USGS-website

Phenology: Vegetative.

**G. W. Prescott s.n.**

Jul 1950

Herbarium: MONTU, Accession: 51104



Marsileaceae

MONTANA, U.S.A.

*Marsilea vestita* Hook. & Grev.

LAKE COUNTY:

Ninepipes Reservoir; Along edge of; S of Ronan on US 93.

47.4191° N, 114.1286° W; T19N

R20W S10 NW 1/4 of SW 1/4;

TRS-website

Phenology: Vegetative.

**Patricia P. Jermyn 6622 & 6623**

26 Jul 1966

Herbarium: MONTU, Accession: 67614



Marsileaceae

MONTANA, U.S.A.

*Marsilea vestita* Hook. & Grev.

PHILLIPS COUNTY:

Matador Ranch; 2.5 miles sw of Parrot Lake.

Elev. 3000 ft.

47.9798° N, 108.2962° W; T26N

R27E S30; TRS-website

Locally abundant in the center of a shallow vernal wetland. With *Eleocharis acicularis* and *Alopecurus carolinianus*. Phenology: Fruits.

**Peter Lesica 8079**

21 Jun 2000

Herbarium: MONTU, Accession: 125475



Marsileaceae

MONTANA, U.S.A.

*Marsilea vestita* Hook. & Grev.

LAKE COUNTY:

Ninepipe National Wildlife Refuge;  
Along margin of Ninepipe reservoir  
south of dam, 3 kilometers northeast of  
Charlo.

47.4410436° N, 114.1212237° W;  
USGS-website

Scarce with flooded vegetation in  
shallow water. Phenology: Fruits.

**Alfred E. Schuyler 5818**

24 Jun 1982

Herbarium: MONTU, Accession: 91255



Marsileaceae

MONTANA, U.S.A.

*Marsilea vestita* Hook. & Grev.

LAKE COUNTY:

Benson Ranch; W of Benson Ranch,  
NW of Ravalli, MT.

47.2771513° N, 114.1806679° W;  
USGS-website

Phenology: Vegetative.

**Fred A. Barkley 2554**

11 Jun 1938

Herbarium: MONTU, Accession: 45700



Marsileaceae

MONTANA, U.S.A.

*Marsilea vestita* Hook. & Grev.

MISSOULA COUNTY:

Miller Creek Road; Ponds between  
Miller Creek Road and Bitterroot River  
sw, of Missoula.

46.8244° N, 114.0569° W; T12N  
R20W S1; TRS-website

One old gravel pit. Old oxbows.  
Phenology: Fruits.

**Marie Moar 6490**

20 Oct 1967

Herbarium: MONTU, Accession:  
101372



Marsileaceae

MONTANA, U.S.A.

*Marsilea vestita* Hook. & Grev.

RAVALLI COUNTY:

Lick Creek.

Elev. 4500 ft.  
45.9382551° N, 113.7175739° W;  
USGS-website

In standing water, extreme saline  
situation. Phenology: Fruits.

**Jaculyn Cory 1713**

29 Apr 1978

Herbarium: MONTU, Accession: 81024



Marsileaceae

MONTANA, U.S.A.

*Marsilea vestita* Hook. & Grev.

LAKE COUNTY:

Kicking Horse Reservoir; W of job  
corps camp.

47.4768° N, 114.065° W; T20N  
R19W S19 SW 1/4 of NE 1/4;  
TRS-website

Growing attached to bottom in about  
10" of water; leaves floating on water  
surface, no sporocorps. Phenology:  
Vegetative.

**R. M. Richins 7-66-15**

11 Jul 1966

Herbarium: MONTU, Accession:  
105339



Marsileaceae

MONTANA, U.S.A.

*Marsilea vestita* Hook. & Grev.

MISSOULA COUNTY:

Buckhouse Bridge, Bitterroot River;  
South of Missoula ca. 1/2 mile south of  
Buckhouse Bridge.

Elev. 3200 ft.  
46.8244° N, 114.0569° W; T12N  
R20W S1 SW 1/4; TRS-website

Common in moist gravelly soil along  
shore of a large slough of the Bitterroot  
River. With Eleocharis ovata and  
Cyperus aristatus. Phenology:  
Vegetative.

**Peter Lesica 4021**  
with Scott Miles

3 Aug 1986

Herbarium: MONTU, Accession:  
104513



Marsileaceae

MONTANA, U.S.A.

*Marsilea vestita* Hook. & Grev.

MISSOULA COUNTY:

Lower Miller Creek Road, Missoula Valley; 0.8 mi. SW of jct. Upper Miller Creek Rd., S-edge of Missoula.

Elev. 3150 ft.

46.8244° N, 114.0569° W; T12N R20W S1 SW SE; TRS-website Slope/Expo: Level; Perennially flooded gravel pit; Asso.sp: *Elodea canadensis*, *Wolffia punctata*; Occur: Infrequent; Habit: Floating aquatic form. Forest Service Herbarium MRC 1729 Phenology: Vegetative.

Wallace E. Albert 907

3 Sep 1991

Herbarium: MONTU, Accession: 135779

Marsileaceae

MONTANA, U.S.A.

*Marsilea vestita* Hook. & Grev.

LAKE COUNTY:

Kicking Horse Reservoir.

Elev. 3500 ft.

47.4479° N, 113.959° W; T20N

R19W S36 NW 1/4 of NE 1/4;

TRS-website

In shallow water of Kicking Horse Reservoir. Phenology: Vegetative.

Allen Becker 20

31 Jul 1966

Herbarium: MONTU, Accession: 67795



Marsileaceae

MONTANA, U.S.A.

*Marsilea vestita* Hook. & Grev.

LAKE COUNTY:

Kicking Horse Lake; Collected along the west side of.

Elev. 3000 ft.

47.4538217° N, 114.0776101° W;

USGS-website

In shallow water, sandy bottom.

Phenology: Fruits.

Dennis W. Woodland 333

30 Jun 1966

Herbarium: MONTU, Accession: 67613



Marsileaceae

MONTANA, U.S.A.

*Marsilea vestita* Hook. & Grev.

MISSOULA COUNTY:

Lower Miller Creek Road, Missoula Valley; 0.8 mi. SW of jct. Upper Miller Creek Rd., S-edge of Missoula.

Elev. 3150 ft.

46.8244° N, 114.0569° W; T12N R20W S1 SW SE; TRS-website

Slope/Expo: Level; Perennially flooded gravel pit; Asso.sp:

*Eleocharis bella*, *Gratiola neglecta*; Occur: common; Habit:

Terrestrial form. Forest Service Herbarium MRC 1728 Phenology:

Vegetative.

Wallace E. Albert 906

3 Sep 1991

Herbarium: MONTU, Accession: 135778

Marsileaceae

MONTANA, U.S.A.

*Marsilea vestita* Hook. & Grev.

SANDERS COUNTY:

Dry Fork of Little Bitterroot Reservoir.

47.7823° N, 114.6584° W; T23N

R24W S3; USGS-website

Water low. Below high water mark.

Phenology: Fruits.

Marie Moor 6163

5 Oct 1967

Herbarium: MONTU, Accession: 101373



Marsileaceae

MONTANA, U.S.A.

*Marsilea vestita* Hook. & Grev.

FLATHEAD COUNTY:

Charlo; ca. 2 miles SE of.

47.4368768° N, 114.1703931° W;

USGS-website, Invalid coordinates

(located outside county bounds).

submerged in pot hole Label reads

Flathead Co. but used Charlo in Lake

Co. for lat/long Phenology: Vegetative.

C. Leo Hitchcock 2237

9 Oct 1933

Herbarium: MONTU, Accession: 21681



Marsileaceae

MONTANA, U.S.A.

*Marsilea vestita* Hook. & Grev.

CARTER COUNTY:

Albion; ca. 2 miles west of.  
Elev. 3300 ft.  
45.2087° N, 104.3099° W; T7S  
R60E S24; TRS-website

Abundant in drying mud on the shore  
of a stock pond. With Eleocharis  
palustris and Hordeum jubatum.  
Phenology: Fruits.

**Peter Lesica 10493**

14 Sep 2010

Herbarium: MONTU, Accession:  
139223



Marsileaceae

MONTANA, U.S.A.

*Marsilea vestita* Hook. & Grev.

LAKE COUNTY:

West side Kicking Horse Reservoir, E of U.S. Route 93 and S of  
Ronan.  
Elev. 3060 ft.  
T20N R20W

Water pH 7.2; water total alkalinity 66.0; water used for irrigation;  
water level subject to great drawdown; common to dense aquatics  
include Ranunculus flammula, Ceratophyllum demersum,  
Polygonum amphibium; Sparse to rare plants include Eleocharis  
palustris, Potamogeton pectinatus, Myriophyllum spicatum,  
Callitriche sp., Ranunculus aquatilis; on adjacent lands there are  
many weedy species, including Hyoscyamus niger, Cirsium sp.,  
Clematis ligusticifolia. Phenology: Spores.

**Richard J. Naskali 1036**

25 Jul 1973

Herbarium: RM, Accession: 370692

Marsileaceae

MONTANA, U.S.A.

*Marsilea vestita* Hook. & Grev.

LAKE COUNTY:

ca 2 mi SE of Charlo.  
Submerged in pothole. Phenology: Vegetative.

**C. Leo Hitchcock 2237**

9 Oct 1933

Herbarium: RM, Accession: 137589

Marsileaceae

MONTANA, U.S.A.

*Marsilea vestita* Hook. & Grev.

LAKE COUNTY:

Kicking Horse Reservoir; On the bank  
and in the shallow water of.  
Elev. 3000 ft.  
47.4623° N, 113.959° W; T20N  
R19W S25 SW 1/4 of SE 1/4;  
TRS-website

Plants abundant, soil: clay type.  
Phenology: Vegetative.

**Roy C. White 866-25**

8 Aug 1966

Herbarium: MONTU, Accession: 67793



Marsileaceae

MONTANA, U.S.A.

*Marsilea vestita* Hook. & Grev.

CARTER COUNTY:

Along Little Missouri River or South Camp Crook Road just S of Clay  
Pigeon Road, ca 10 air mi NE of Albion; ca 23 air mi NE of Alzada.  
Elev. 3250 ft.  
45.2991° N, 104.1527° W; NAD 83, , GPS reading; T6S R62E  
S20 N1/2; NAD 83, GPS reading

Dry pool areas among cattails in intermittent stream channel and  
adjacent low areas. Phenology: Fruiting.

**B. E. Nelson 78330**

28 Jul 2009

Herbarium: USFS, Accession: 885845, Barcode: USFS0049751

Marsileaceae

MONTANA, U.S.A.

*Marsilea vestita* Hook. & Grev.

CUSTER COUNTY:

Northern Rocky Mountain U.S.R.L. Experimental Station: Dry Lake  
Pasture J.  
Elev. 2800 ft.  
T6 R43 S4

Dry lake bed; heavy clay soil. Phenology: Spores.

**E. J. Woolfolk W79**

24 Jun 1937

Herbarium: RM, Accession: 409667

Marsileaceae

MONTANA, U.S.A.

*Marsilea vestita* Hook. & Grev.

CARTER COUNTY:

Along North Butte Creek between Hamilton Creek and Little Missouri  
River on the south side of Mont Hwy 323, ca 2 air mi NW of Albion;  
ca 13.5 air mi N of Alzada.  
Elev. 3310-3320 ft.

45.205° N, 104.3096° W; NAD 83; T7S R60E S24 South1/2;  
NAD 83, GPS reading

Dry stream bed and adjacent steep banks and bench with green ash  
and occasional boxelder and snowberry thickets. Phenology:  
Fruiting.

**B. E. Nelson 78371**

28 Jul 2009

Herbarium: USFS, Accession: 885844, Barcode: USFS0049750

Marsileaceae

MONTANA, U.S.A.

*Marsilea vestita* Hook. & Grev.

## PHILLIPS COUNTY:

Along Pickhandle Coulee, ca 24 air mi SSE of Saco; ca 26 air mi ESE of Malta.

Elev. 2430-2460 ft.

48.1243° N, 107.4483° W to 48.1275° N, 107.4563° W; NAD 83, GPS reading; T27N R33E S3 NE1/4; NAD 83, GPS reading  
Drying mud in pool areas of stream channel. Phenology: Spores.

B. E. Nelson 80607

27 Jul 2010

Herbarium: RM

Marsileaceae

MONTANA, U.S.A.

*Marsilea vestita* Hook. & Grev.

## PHILLIPS COUNTY:

W of Midale Road, ca 4.5 air mi NNE of Veseth Reservoir, ca 28.5 air mi ENE of Zortman; ca 28 air mi SSW of Malta.

Elev. 2720-2730 ft.

47.9905° N, 108.1218° W; NAD 83, GPS reading; T26N R28E S21 SE1/4; NAD 83, GPS reading  
In water and on shore of small water-filled depression. Phenology: Spores.

Joseph L. M. Charboneau 5212

15 Jun 2011

Herbarium: RM

Marsileaceae

MONTANA, U.S.A.

*Marsilea vestita* Hook. & Grev.

## PHILLIPS COUNTY:

American Prairie Reserve: W of Reynolds Hill Road, ca 4.5 air mi W of Square Butte, ca 40.5 air mi ESE of Zortman; ca 42 air mi SSE of Malta.

Elev. 2520-2600 ft.

47.7729° N, 107.6914° W to 47.7728° N, 107.701° W; NAD 83, GPS reading; T23N R31E S11 NE1/4; NAD 83, GPS reading  
In or on shores of stock pond. Phenology: Spores.

Joseph L. M. Charboneau 5788

24 Jun 2011

with Mark Majerus, Michael Dolan, Noorjahan Parwana, and Katie Butts

Herbarium: RM

Marsileaceae

MONTANA, U.S.A.

*Marsilea vestita* Hook. & Grev.

## VALLEY COUNTY:

Brazil Creek, S of Bentonite Road, ca 2.5 air mi WSW of Mahan and Hoyt Reservoir, ca 9 air mi S of Tampico; ca 8 air mi W of Glasgow.

Elev. 2140-2160 ft.

48.1789° N, 106.8111° W to 48.177° N, 106.8074° W; NAD 83, GPS reading; T28N R38E S15 SW1/4; NAD 83, GPS reading  
Moist coulee bottom. Phenology: Spores.

Joseph L. M. Charboneau 9670

15 Aug 2011

Herbarium: RM

Marsileaceae

MONTANA, U.S.A.

*Marsilea vestita* Hook. & Grev.

## SHERIDAN COUNTY:

North side of Medicine Lake.

Carpeting former flooded ground between rows of trees at refuge headquarters. Phenology: Spores. Origin: Native.

Hotchkiss 6889

25 Jul 1943

Herbarium: WTU, Accession: 120874

Marsileaceae

NEVADA, U.S.A.

*Marsilea vestita* Hook. & Grev.

## ELKO COUNTY:

Wild Horse Reservoir on the Owyhee River just E of highway 225, 0.8 road miles N of Wild Horse Ranch and Resort.

Elev. 6220 ft.

T43N R55E S4

Growing on the mud flats at the edge of the reservoir. Locally common. Phenology: Uncertain.

Arnold Tiehm 13063

20 Aug 1999

Herbarium: ID, Accession: 116635, Barcode: ID001197



Marsileaceae

NEVADA, U.S.A.

*Marsilea vestita* Hook. & Grev. var. *vestita*

## ELKO COUNTY:

Owyhee Desert, Desert Ranch Reservoir on Chiimney Creek on the main road from IL Ranch past Fourmile Butte and Twelvemile Flat.

Elev. 1535 m.

T44N R48E S13

Plants growing on the mud flats at the edge of the reservoir. Locally common. Phenology: Uncertain.

Arnold Tiehm 13049

19 Aug 1999

Herbarium: ID, Accession: 116637, Barcode: ID001198



Marsileaceae

NEVADA, U.S.A.

*Marsilea vestita* Hook. & Grev.

WASHOE COUNTY:

Virginia Mts., NW side of Spanish Flat Reservoir at end of Dry Valley Creek.

Elev. 6650 ft.

40° 51.8" N, 119° 47' 43.8" W; T25N R19E S24; WGS 84

Growing on mud flats at the edge of the reservoir. Tissue removed for DNA extraction February 2008. "DNA Fingerprinting for Identification of Invasive Water-Clover Ferns". Phenology: Uncertain.

**Arnold Tiehm 15267**

18 Jul 2006

Herbarium: ID, Accession: 139382, Barcode: ID001199



Marsileaceae

OREGON, U.S.A.

*Marsilea vestita* Hook. & Grev.

MALHEUR COUNTY:

SW of Jordan Valley.

Elev. 4800 ft.

T7S R6W

Vernal pond. Associates: Eleocharis, Potamogeton. Soil: Heavy mud. Location of Original: BDO.

**Roger Rosentreter 208**

13 Jul 1978

Herbarium: BBLM, Accession: 2020



Marsileaceae

NEW MEXICO, U.S.A.

*Marsilea vestita* Hook. & Grev.

TAOS COUNTY:

Cerros de Taos, 0.2 miles south of U.S. Highway 64, about 18 (16.5 airline) miles northwest of Taos.

Elev. 7500 ft.

T27N R11E S17

Boulders in wash bottom. Det. by John T. Mickel.

**Noel H. Holmgren 7297**  
with Patricia K. Holmgren

20 Aug 1973

Herbarium: ID, Accession: 66481, Barcode: ID001208



Marsileaceae

OREGON, U.S.A.

*Marsilea vestita* Hook. & Grev.

MALHEUR COUNTY:

South West of Jordan Valley - Vernal Pond or Resivor; USGS Quad: Jordan Valley

Elev. 4800 ft.

T7S R6W

2 acres. Slope: 0. Soils: Hard Mud (corey). Vegetation Type: Marshy Playa. Associated Plants: Eleocharis, Potamogeton, Downingia, Psilocarpus. Forage Value: Poor. Range Condition: Poor. Owners: BLM Phenology: Spores.

**Roger Rosentreter 208**

13 Jul 1978

Herbarium: CIC, Accession: 457



Marsileaceae

NEW MEXICO, U.S.A.

*Marsilea vestita* Hook. & Grev.

CATRON COUNTY:

In N-Bar Lake. Ca. 30 miles northeast of Mogollon.

Elev. 8500 ft.

In lake in yellow pine forest.

Phenology: Vegetative.

**J. S. Martin 2253**

26 Jun 1949

Herbarium: WWB, Accession: 1716



Marsileaceae

OREGON, U.S.A.

*Marsilea vestita* Hook. & Grev.

HARNEY COUNTY:

Along Pine Creek, a tributary to the Malheur River, below Stinking Water Mountain. About 12 mi north of Hwy 20 on the Pine Creek Road.

Elev. 3900 ft.

T20S R34E S24

Phenology: Spores.

**Patricia L. Packard 81-57**  
with Barbara J. Ertter & James Grimes

8 Jul 1981

Herbarium: CIC, Accession: 20087



Marsileaceae

OREGON, U.S.A.

*Marsilea vestita* Hook. & Grev.

MALHEUR COUNTY:  
Snake River near Ontario  
Muddy bank of pond in island  
Phenology: Spores.

**Barbara Ertter A7**

Oct 1972

Herbarium: CIC, Accession: 463



Marsileaceae

OREGON, U.S.A.

*Marsilea vestita* Hook. & Grev.

MALHEUR COUNTY:  
Owyhee River near Rome  
42.8449°, -117.6272°; NAD 83,  
Georef'd by Kimberly Carlson  
Emerged near water's edge Phenology:  
Spores.

**Barbara Ertter 537/3**

23 Sep 1973

Herbarium: CIC, Accession: 464



Marsileaceae

OREGON, U.S.A.

*Marsilea vestita* Hook. & Grev.

MALHEUR COUNTY:  
Cow Lakes near Jordan Craters.  
Elev. 4500 ft.  
T28S R44E S22  
Dried meadow at edge of lake  
Phenology: Spores.

**Barbara Ertter 195/4**

29 Sep 1974

Herbarium: CIC, Accession: 461



Marsileaceae

OREGON, U.S.A.

*Marsilea vestita* Hook. & Grev.

MALHEUR COUNTY:  
By draw down of Owyhee Reservoir, at  
the mouth of Carlton Canyon  
T24S R44E S25  
Area exposed Phenology: Spores.

**Patricia L. Packard 76-160**

7 Jul 1976

Herbarium: CIC, Accession: 462



Marsileaceae

OREGON, U.S.A.

*Marsilea vestita* Hook. & Grev.

HARNEY COUNTY:  
Diamond craters; Aspen spring. Steens  
Mountain.  
T29S R32E S16  
Phenology: Vegetative.

**Gruber Esther 465**

19 Jul 1980

Herbarium: CIC, Accession: 26570



Marsileaceae

OREGON, U.S.A.

*Marsilea vestita* Hook. & Grev.

MALHEUR COUNTY:  
Along the W. Little Owyhee River 0.2  
miles north of confluence with Little  
Spring Creek southwest of Toppin  
Creek Butte. Rawhide Pocket Quad.  
Elev. 4500 ft.  
T37S R47E S19 SE  
Floating on slow water at rivers edge  
Phenology: Vegetative.

**D. Mansfield 99-105**

1 Jul 1999

Herbarium: CIC, Accession: 28021



Marsileaceae

OREGON, U.S.A.

*Marsilea vestita* Hook. & Grev.

MULTNOMAH COUNTY:  
Portland; Columbia Beach on  
Columbia River.

**M.A. Flinn 8**

10 Aug 1917

Herbarium: HPSU, Accession: 8825



Marsileaceae

OREGON, U.S.A.

*Marsilea vestita* Hook. & Grev.

GRANT COUNTY:  
Bank of John Day at Clark.  
Elev. 914 m.

**M. Miller MM02**

May 1959

Herbarium: HPSU, Accession: 170



Marsileaceae

OREGON, U.S.A.

*Marsilea vestita* Hook. & Grev.

WASCO COUNTY:  
Mosier, Memory Lane.

**Ruth Martin Hansen 1040**

23 May 1971

Herbarium: HPSU, Accession: 14730



Marsileaceae

OREGON, U.S.A.

*Marsilea vestita* Hook. & Grev.

MALHEUR COUNTY:  
Snake River Plains Bioregion.  
Interstate 84 crossing of the Snake  
River.

44° N, 116° 56' W; Invalid  
coordinates (located outside county  
bounds).

Rare on mud flats of the receding river  
shore. Tissue removed for DNA  
extraction February 2008. "DNA  
Fingerprinting for Identification of  
Invasive Water-Clover Ferns."  
Phenology: Uncertain. Origin: Native.

**Curtis R. Bjork 2404**

Aug 1996

Herbarium: ID, Accession: 134760,  
Barcode: ID001200



Marsileaceae

OREGON, U.S.A.

*Marsilea vestita* Hook. & Grev.

GRANT COUNTY:  
Bank of John Day.  
Elev. 914 m.

**M. Miller MM01**

29 May

Herbarium: HPSU, Accession: 169



Marsileaceae

OREGON, U.S.A.

*Marsilea vestita* Hook. & Grev.

WALLOWA COUNTY:  
Temperance Cr. beach, Snake River.  
Seep/bog -perennially moist -open; silt  
-sand (alluvium). Associated with: Salix  
exigua, Artemisia dracunculus,  
Equisetum sp. Phenology: Uncertain.  
Origin: Native.

**D. J. Mattson s.n.**  
with S.M. Bishoff

12 Jul 1978

Herbarium: ID, Accession: 77829,  
Barcode: ID053223





Marsileaceae

OREGON, U.S.A.

*Marsilea vestita* Hook. & Grev.

WALLOWA COUNTY:  
Barton Ranch, Snake River, 3-4 mi.  
below Hells Canyon Dam.

Elev. 1440 ft.

Habitat: On boulder bar, well below  
average high water line. Associates:  
*Verbena bracteosa*, *Artemisia  
ludoviciana*; slope: 0%; exposure:  
open; soil: boulders. Abundance (1-5):  
3. Common name is "water fern" or  
pepperwort, grows in still water or mud  
of marshes & lakes & streams. 1-Bot.;  
Confirmed by M.C. Lazelle 11/15/75.  
Phenology: Fertile. Origin: Native.

**F. D. Johnson 75197**  
with T.B. Miller, J.R. Johnson

2 Aug 1975

Herbarium: ID, Accession: 77830,  
Barcode: ID053224



Marsileaceae

OREGON, U.S.A.

*Marsilea vestita* Hook. & Grev.

LAKE COUNTY:  
North shore of Silver Lake, 7 mi. e. of  
town of Silver Lake.

Elev. 4300 ft.

Shore of lake. Associated species:  
*Eleocharis acicularis*, *Oenothera*,  
*Downingia*.

**Albert N. Steward 7250**  
with S. C. Head

18 Sep 1956

Herbarium: ID, Accession: 41167,  
Barcode: ID001204



Marsileaceae

OREGON, U.S.A.

*Marsilea vestita* Hook. & Grev.

CURRY COUNTY:  
Sandy shore, Rogue River at Cherry  
Flat, 4 miles north of Agness.  
Sandy shore of river.

**W. H. Baker 16556**

21 Aug 1963

Herbarium: ID, Accession: 56476,  
Barcode: ID001202



Marsileaceae

OREGON, U.S.A.

*Marsilea vestita* Hook. & Grev.

CURRY COUNTY:  
Growing along the edge of pools along  
the Rogue River at Cherry Flat 4 miles  
north of Agness, OR.  
Edge of pools along river.

**William H. Baker 5653**

25 Aug 1948

Herbarium: ID, Accession: 9090,  
Barcode: ID001194



Marsileaceae

OREGON, U.S.A.

*Marsilea vestita* Hook. & Grev.

CURRY COUNTY:  
Sandy shore, Rogue River at Cherry  
Flat, 4 miles north of Agness.  
Sandy shore of river.

**W. H. Baker 16556**

21 Aug 1963

Herbarium: ID, Accession: 45527,  
Barcode: ID001195



Marsileaceae

OREGON, U.S.A.

*Marsilea vestita* Hook. & Grev.

CURRY COUNTY:  
Sandy shore, Rogue River at Cherry  
Flat, 4 miles north of Agness.  
Sandy shore of river.

**W. H. Baker 16556**

21 Aug 1963

Herbarium: ID, Accession: 56477,  
Barcode: ID001193



Marsileaceae

OREGON, U.S.A.

*Marsilea vestita* Hook. & Grev.

CURRY COUNTY:  
Rogue River Canyon growing in shallow pools along the Rogue River near the mouth of Two mile Creek, south of Illahe, Oregon. Shallow pools along river.

**William H. Baker 5061**

29 Aug 1947

Herbarium: ID, Accession: 48145,  
Barcode: ID001190



Marsileaceae

OREGON, U.S.A.

*Marsilea vestita* Hook. & Grev.

CURRY COUNTY:  
Sandy shore, Rogue River at Cherry Flat, 4 miles north of Agness. Sandy shore along river.

**W. H. Baker 16556**

21 Aug 1963

Herbarium: ID, Accession: 56475,  
Barcode: ID001191



Marsileaceae

OREGON, U.S.A.

*Marsilea vestita* Hook. & Grev.

CURRY COUNTY:  
Growing along the edge of pools along the Rogue River at Cherry Flat 4 mi. N of Agness. Edge of pools along river.

**William H. Baker 5653**

25 Aug 1948

Herbarium: ID, Accession: 48143,  
Barcode: ID001192



Marsileaceae

OREGON, U.S.A.

*Marsilea vestita* Hook. & Grev.

WALLOWA COUNTY:  
Barton Ranch, Snake River, 3-4 mi. below Hells Canyon on boulder bar, well below average high water Dam line. Elev. 1440 ft. On boulder bar along river. Associated species: Verbena bracteosa, Artemisia ludoviciana. Confirmed by R. Naskali 11/15/75.

**F. D. Johnson s.n.**  
with T. B. Miller, J. R. Johnson

2 Aug 1975

Herbarium: ID, Accession: 65548,  
Barcode: ID001205



Marsileaceae

OREGON, U.S.A.

*Marsilea vestita* Hook. & Grev.

CURRY COUNTY:  
Rogue River Canyon, along edges and in pools left by the receding Rogue River, opposite the mouth of Two mile Creek, 3 miles south of Illahe, OR. Along edges of river and in pools on side.

**William H. Baker 5094**

30 Aug 1947

Herbarium: ID, Accession: 48144,  
Barcode: ID001189



Marsileaceae

OREGON, U.S.A.

*Marsilea vestita* Hook. & Grev.

The Dalles of the Columbia.  
Isotype (NY 149808) and Not a Type (NY 149809) on same sheet. Origin: N.

**C. G. Pringle s.n.**

11 Oct 1881

Herbarium: NY, Barcode: 00149809

Marsileaceae

OREGON, U.S.A.

*Marsilea vestita* Hook. & Grev.

WASCO COUNTY:  
Wapinitia.  
45.1144°, -121.2553°; uncertainty 402 m. Not uncommon.

**M.W. Gorman s.n.**

9 Jun 1925

Herbarium: OSC, Catalog: OSC189114

Marsileaceae OREGON, U.S.A.

*Marsilea vestita* Hook. & Grev.

MALHEUR COUNTY:  
Owyhee Uplands, Dry Creek drainage, Butte Creek, 25 air miles  
southeast of Juntura.  
43.4894°, -117.734°; uncertainty 805 m.  
Locally common.

**Danna Lytjen 66** 19 Jun 2003

Herbarium: OSC, Catalog: OSC204217

Marsileaceae OREGON, U.S.A.

*Marsilea vestita* Hook. & Grev.

DESCHUTES COUNTY:  
Reynolds Pond, 1.25 mile south of Alfafa.  
44.059°, -121.0121°; uncertainty 402 m.

**Barbara L. Wilson 11093** 21 Jul 2004  
with Richard Brainerd

Herbarium: OSC, Catalog: OSC205632

Marsileaceae OREGON, U.S.A.

*Marsilea vestita* Hook. & Grev.

MULTNOMAH COUNTY:  
near the Oregon end of the Interstate Bridge, Hayden Island.  
45.6228°, -122.7006°; uncertainty 19312 m.

**J.W. Thompson 3790** 4 Sep 1927

Herbarium: OSC, Catalog: OSC20650

Marsileaceae OREGON, U.S.A.

*Marsilea vestita* Hook. & Grev.

UNION COUNTY:  
Ladd Marsh Wildlife Refuge; west of Peach Road between Airport  
Road and Hwy. 30.  
45.2606°, -117.9633°; uncertainty 805 m.  
Several patches in muddy soil.

**K. Antell 2068** 10 Sep 2004

Herbarium: OSC, Catalog: OSC210677

Marsileaceae OREGON, U.S.A.

*Marsilea vestita* Hook. & Grev.

MORROW COUNTY:  
10 miles west of Boardman.  
45.8492°, -119.5205°; uncertainty 9656 m.

**J.W. Thompson 4882** 17 Jun 1928

Herbarium: OSC, Catalog: OSC22494

Marsileaceae OREGON, U.S.A.

*Marsilea vestita* Hook. & Grev.

UMATILLA COUNTY:  
Columbia River near Umatilla.  
45.9246°, -119.3285°; uncertainty 9656 m.

**E. Zivney 9** May 1939

Herbarium: OSC, Catalog: OSC39257

Marsileaceae OREGON, U.S.A.

*Marsilea vestita* Hook. & Grev.

KLAMATH COUNTY:  
southeast of Klamath Falls.  
42.2054°, -121.7577°; uncertainty 4828 m.

**W.E. Lawrence 2154** 11 Aug 1918

Herbarium: OSC, Catalog: OSC62260

Marsileaceae OREGON, U.S.A.

*Marsilea vestita* Hook. & Grev.

CURRY COUNTY:  
along the edge of pools along the Rogue River at Cherry Flat; 4  
miles north of Agness.  
42.6062°, -124.0592°; uncertainty 805 m.

**William H. Baker 5653** 25 Aug 1948

Herbarium: OSC, Catalog: OSC69872

Marsileaceae OREGON, U.S.A.

*Marsilea vestita* Hook. & Grev.

HARNEY COUNTY:  
Burns; Harney Valley, Donald Hotchkiss Ranch 5 miles SE of Burns.  
43.5338°, -118.9688°; uncertainty 9656 m.

**L.R. Hansen s.n.** 31 Jul 1941

Herbarium: OSC, Catalog: OSC77977

Marsileaceae OREGON, U.S.A.

*Marsilea vestita* Hook. & Grev.

JACKSON COUNTY:  
Dried Lake.

**C.C. Hoover s.n.** 22 Aug 1951

Herbarium: OSC, Catalog: OSC81439

Marsileaceae OREGON, U.S.A.

*Marsilea vestita* Hook. & Grev.

LAKE COUNTY:  
north shore of Silver Lake; 7 miles east of town of Silver Lake.  
43.0964°, -120.8872°; uncertainty 4828 m.

**Albert N. Steward 7250** 18 Sep 1956  
with S.C. Head

Herbarium: OSC, Catalog: OSC92518

Marsileaceae OREGON, U.S.A.

*Marsilea vestita* Hook. & Grev.

MALHEUR COUNTY:  
Three Forks Canyon on the Owyhee River.  
42.5488°, -117.161°; uncertainty 1609 m.  
Sparse; decumbent floating herb.

**Milton Dean 157** 23 Jul 1957

Herbarium: OSC, Catalog: OSC96666

Marsileaceae OREGON, U.S.A.

*Marsilea vestita* Hook. & Grev.

WASCO COUNTY:  
(Upper & Lower) Mouth Willamette R.; Dalles.  
45.5947°, -121.1775°; uncertainty 402 m.  
Dedit Dr. Parry; 972. [number written in the lower left corner of  
sheet]; [date might be 26th or 20th].

**Parry s.n.** 20 Sep 1880

Herbarium: OSC, Catalog: ORE1819

Marsileaceae OREGON, U.S.A.

*Marsilea vestita* Hook. & Grev.

WASCO COUNTY:  
The Dalles.  
45.5947°, -121.1775°; uncertainty 402 m.  
(In pt.)[illeg]; [collector's number illeg., 9 possibly another number];  
Original collector: E.P.S.

**[E.P. Sheldon] S.9031** 20 Apr 1902

Herbarium: OSC, Catalog: ORE1820

Marsileaceae OREGON, U.S.A.

*Marsilea vestita* Hook. & Grev.

MALHEUR COUNTY:  
Owyhee River, near Rome.  
42.8569°, -117.5688°; uncertainty 4828 m.  
Very abundant.

**L.E. Detling 8133** 18 Jun 1958

Herbarium: OSC, Catalog: ORE1821

Marsileaceae OREGON, U.S.A.

*Marsilea vestita* Hook. & Grev.

COLUMBIA OR MULTNOMAH COUNTY:  
Sauvie's Island.  
45.7223°, -122.8192°; uncertainty 19312 m.  
Howell's Pacific Coast Plants.

**Thomas J. Howell s.n.** Sep 1880

Herbarium: OSC, Catalog: ORE1822

Marsileaceae OREGON, U.S.A.

*Marsilea vestita* Hook. & Grev.

COLUMBIA OR MULTNOMAH COUNTY:  
Sauvie's Island.  
45.7223°, -122.8192°; uncertainty 19312 m.  
Howell's Pacific Coast Plants.

**Thomas J. Howell s.n.** Sep 1881

Herbarium: OSC, Catalog: ORE1823

Marsileaceae OREGON, U.S.A.

*Marsilea vestita* Hook. & Grev.

KLAMATH COUNTY:  
Nelson ? Creek, Upper Swan Lake Valley, northeast of Klamath  
Falls.  
42.3512°, -121.7568°; uncertainty 4828 m.

**LeRoy E. Detling 4915** 19 Jun 1941  
Herbarium: OSC, Catalog: ORE1824

Marsileaceae OREGON, U.S.A.

*Marsilea vestita* Hook. & Grev.

MULTNOMAH COUNTY:  
near the Oregon side of the Interstate Bridge, Hayden Island.  
45.6228°, -122.7006°; uncertainty 19312 m.

**J.W. Thompson 3846** 16 Sep 1927

Herbarium: OSC, Catalog: ORE1825

Marsileaceae OREGON, U.S.A.

*Marsilea vestita* Hook. & Grev.

KLAMATH COUNTY:  
Lower Williamson Riv. Or.  
42.7002°, -121.8204°; uncertainty 273000 m.

**John B. Leiberg 726** 13 Sep 1894

Herbarium: OSC, Catalog: ORE1826

Marsileaceae OREGON, U.S.A.

*Marsilea vestita* Hook. & Grev.

LAKE COUNTY:  
near Adel, N. of Lakeview.  
42.1775°, -119.8975°; uncertainty 402 m.  
Clover fern.

**Roy C. Andrews 503** 4 Jul 1936

Herbarium: OSC, Catalog: ORE1827

Marsileaceae OREGON, U.S.A.

*Marsilea vestita* Hook. & Grev.

MARION COUNTY:  
Salem.  
44.9431°, -123.0339°; uncertainty 9656 m.

**M.E. Peck s.n.** May 1912  
Herbarium: OSC, Catalog: WILLU18229

Marsileaceae OREGON, U.S.A.

*Marsilea vestita* Hook. & Grev.

WASCO COUNTY:  
John Day Bridge.

**M.E. Peck s.n.** 3 Jul 1921

Herbarium: OSC, Catalog: WILLU18235

Marsileaceae OREGON, U.S.A.

*Marsilea vestita* Hook. & Grev.

LAKE COUNTY:  
south of Summer Lake.

**M.E. Peck 15682a** 16 Jul 1927

Herbarium: OSC, Catalog: WILLU30924

Marsileaceae OREGON, U.S.A.

*Marsilea vestita* Hook. & Grev.

SHERMAN OR WASCO COUNTY:  
Millers, near the mouth of Deschutes River.  
45.6349°, -120.9163°; uncertainty 805 m.

**M.E. Peck s.n.** 29 Jul 1914

Herbarium: OSC, Catalog: WILLU50036

Marsileaceae OREGON, U.S.A.

*Marsilea vestita* Hook. & Grev.

LAKE COUNTY:  
Katherine Ordway Sycan Marsh Preserve; Sycan Marsh, 40 km S of Silver Lake.  
42.7882°, -121.0877°; uncertainty 201 m.  
The Nature Conservancy; Katherine Ordway Sycan Marsh Preserve; Lake and Klamath Counties.

**John A. Christy 2715** 1 Aug 1980

Herbarium: OSC, Catalog: ORE106147

Marsileaceae OREGON, U.S.A.

*Marsilea vestita* Hook. & Grev.

MALHEUR COUNTY:  
Antelope Creek, south of Antelope Corrals.  
42.435°, -117.335°; uncertainty 805 m.

**Patricia Sanford 476** 12 Sep 1980

Herbarium: OSC, Catalog: ORE107084

Marsileaceae OREGON, U.S.A.

*Marsilea vestita* Hook. & Grev.

MALHEUR COUNTY:  
Owyhee River; 3 miles southeast of Rome.  
42.801°, -117.6068°; uncertainty 402 m.

**Orlin L. Ireland 3464** 18 Jun 1958

Herbarium: OSC, Catalog: ORE38113

Marsileaceae OREGON, U.S.A.

*Marsilea vestita* Hook. & Grev.

COLUMBIA OR MULTNOMAH COUNTY:  
Sauvie's Island.  
45.7223°, -122.8192°; uncertainty 19312 m.  
[illeg] notation under collector's name.

**Thomas J. Howell 2** Sep 1881

Herbarium: OSC, Catalog: OSC11729

Marsileaceae OREGON, U.S.A.

*Marsilea vestita* Hook. & Grev.

MULTNOMAH COUNTY:  
borders of the Willamette River at its mouth.  
45.6554°, -122.7674°; uncertainty 1609 m.

**L.F. Henderson 1221** 31 Jul 1882

Herbarium: OSC, Catalog: OSC11730

Marsileaceae OREGON, U.S.A.

*Marsilea vestita* Hook. & Grev.

HARNEY COUNTY:  
Potholes; 3 miles north of Cross Road Springs.  
42.1292°, -119.3499°; uncertainty 805 m.

**Virginia Crosby 2029** 21 Jun 1978

Herbarium: OSC, Catalog: OSC152845

Marsileaceae OREGON, U.S.A.

*Marsilea vestita* Hook. & Grev.

LANE COUNTY:  
east side of Cottage Grove Reservoir; Wilson Creek Park.  
43.6854°, -123.0773°; uncertainty 805 m.  
Fronds floating.

**Richard R. Halse 2421** 28 Jul 1981

Herbarium: OSC, Catalog: OSC158290

Marsileaceae OREGON, U.S.A.

*Marsilea vestita* Hook. & Grev.

MALHEUR COUNTY:  
Lower Owyhee River; near hot springs.  
43.0105°, -117.7167°; uncertainty 805 m.  
Sterile; common.

**Elaine Joyal 780** 20 May 1985

Herbarium: OSC, Catalog: OSC169192

Marsileaceae OREGON, U.S.A.

*Marsilea vestita* Hook. & Grev.

LAKE COUNTY:  
about 16.5 miles south of Adel along Ft. Bidwell; Adel Road at Fifteen-Mile Creek.  
42.0047°, -120.0257°; uncertainty 402 m.

**T. Kaye 772** 15 Jun 1989

with W. Messinger

Herbarium: OSC, Catalog: OSC174913

Marsileaceae

OREGON, U.S.A.

*Marsilea vestita* Hook. & Grev.

Mouth of Willamette R.

none 999

1 Jun 1982

Herbarium: REED, Accession: 5110



Marsileaceae

OREGON, U.S.A.

*Marsilea vestita* Hook. & Grev.

Hayden Ild, Portland.

45.52361° N, 122.675° W; Estimated

Sand spits to sandy banks. Showing sporocarps; no county given. Herbarium of Charles Vancouver Piper. Origin: N.

M. W. Gorman 3654

23 Sep 1915

Herbarium: WS, Accession: 374090

Marsileaceae

OREGON, U.S.A.

*Marsilea vestita* Hook. & Grev.

CLARK COUNTY:

Bottom Island, Portland.

Estimated

Handwriting is illegible. Herbarium of Charles Vancouver Piper. Origin: N.

M. W. Gorman 5924

Sep 1922

Herbarium: WS, Accession: 42586

Marsileaceae

OREGON, U.S.A.

*Marsilea vestita* Hook. & Grev.

CURRY COUNTY:

Rogue river Canyon near mouth Two

Mile Creek, S Illahe.

Shallow pools along river.

W. H. Baker 5061

29 Aug 1947

Herbarium: SRP, Accession: 20985



Marsileaceae

OREGON, U.S.A.

*Marsilea vestita* Hook. & Grev.

KLAMATH COUNTY:

Lower Williamson River.

Elev. 1510 meters

42.465° N, 121.95583° W; Estimated

Origin: N.

J. B. Leiberg 726

13 Aug 1894

Herbarium: WS, Accession: 475

Marsileaceae

OREGON, U.S.A.

*Marsilea vestita* Hook. & Grev.

HARNEY COUNTY:

Small pool, Kiger Rim, Kiger allotment (Bureau of Land Management, Burns Office)

43.58639° N, 119.05306° W; Estimated

Origin: N.

Richard Old s.n.

16 Jun 1976

Herbarium: WS, Accession: 293755

Marsileaceae

OREGON, U.S.A.

*Marsilea vestita* Hook. & Grev.

MALHEUR COUNTY:

20 miles south of Nyssa. On the

Owyhee River.

Phenology: Vegetative.

Walter J. Brooking S.N

Between June 10 and Sept. 10, 1932

Herbarium: WCW, Accession: 304



Marsileaceae

OREGON, U.S.A.

*Marsilea vestita* Hook. & Grev.

HARNEY COUNTY:

Mahon Reservoir, burnt flat allotment, BLM.

43.15389° N, 118.3975° W; Estimated

Origin: N.

Richard Old s.n.

1 Jul 1976

Herbarium: WS, Accession: 293722

Marsileaceae OREGON, U.S.A.

*Marsilea vestita* Hook. & Grev.

MULTNOMAH COUNTY:  
Hayden Island, near Interstate Bridge.  
Sandy places near the Oregon side of the bridge. Probably a  
topotype. Origin: Native.

**J. William Thompson 3846** 16 Sep 1927

Herbarium: WTU, Accession: 5411JWT-C

Marsileaceae OREGON, U.S.A.

*Marsilea vestita* Hook. & Grev.

MULTNOMAH COUNTY:  
Delta of Sandy River, south shore of Columbia River, northeast of  
Troutdale airport.  
Elev. 2 ft.  
T1N R3E S13 NE of SE; NAD 27, uncertainty 805 m., TRS2LL,  
Georef'd by Ben Legler  
Gravel shore, with *Veronica arvensis*, *Poa annua*, *Scleranthus*. Circa  
2000 plants seen over 1/2 mile. Origin: Native.

**P. F. Zika 11538** 13 May 1992

Herbarium: WTU, Accession: 371960

Marsileaceae OREGON, U.S.A.

*Marsilea vestita* Hook. & Grev.

The Dalles.  
Phenology: Fertile. Origin: Native.

**E. Hall 697** Aug 1871

Herbarium: WTU, Accession: 142405

Marsileaceae OREGON, U.S.A.

*Marsilea vestita* Hook. & Grev.

KLAMATH COUNTY:  
Lower Williamson River.  
Elev. 4952 ft.  
Phenology: Spores. Origin: Native.

**J. B. Leiberg 726** 13 Aug 1894

Herbarium: WTU, Accession: 123933

Marsileaceae OREGON, U.S.A.

*Marsilea vestita* Hook. & Grev.

JACKSON COUNTY:  
North of Medford.  
Shallow pools. Phenology: Spores. Origin: Native.

**J. William Thompson 10296** 12 Apr 1934

Herbarium: WTU, Accession: 5198JWT

Marsileaceae OREGON, U.S.A.

*Marsilea vestita* Hook. & Grev.

MALHEUR COUNTY:  
Three miles south of Adrain.  
Stream margin. Also mounted with *Marsilea vestita* H & G var.  
*oligospora* Gooding. Phenology: Spores. Origin: Native.

**Morton E. Peck 16069a** 20 Jun 1928

Herbarium: WTU, Accession: 5378JWTa

Marsileaceae OREGON, U.S.A.

*Marsilea vestita* Hook. & Grev.

Salem.  
Phenology: Vegetative. Origin: Native.

**Morton E. Peck s.n.** May 1912

Herbarium: WTU, Accession: 5378JWTb

Marsileaceae OREGON, U.S.A.

*Marsilea vestita* Hook. & Grev.

CURRY COUNTY:  
Rouge River at Cherry Flat, 4 mi. N of Agness.  
Along edge of pools. Phenology: Spores. Origin: Native.

**William H. Baker 5653** 25 Aug 1948

Herbarium: WTU, Accession: 188574

Marsileaceae OREGON, U.S.A.

*Marsilea vestita* Hook. & Grev.

WASCO COUNTY:  
Columbia River near mouth of Deshutes River.  
Sandy banks. Phenology: Spores. Origin: Native.

**J. William Thompson 11881** 6 Jul 1935

Herbarium: WTU, Accession: 187JWT

Marsileaceae OREGON, U.S.A.

*Marsilea vestita* Hook. & Grev.

Mouth of Willamette River.  
Phenology: Spores. Origin: Native.

**Drake s.n.** 31 Jul 1882

with Dickenson

Herbarium: WTU, Accession: 38929

Marsileaceae OREGON, U.S.A.

*Marsilea vestita* Hook. & Grev.

Oregon side of the Interstate Bridge, Hayden Island.  
Sandy places. Phenology: Spores. Origin: Native.

**J. W. Thompson 3846** 16 Sep 1927

Herbarium: WTU, Accession: 22916

Marsileaceae OREGON, U.S.A.

*Marsilea vestita* Hook. & Grev.

UMATILLA COUNTY:  
Columbia River near Umatilla.  
Phenology: Spores. Origin: Native.

**E. Ziveny s.n.** May 1939  
Herbarium: WTU, Accession: 155598

Marsileaceae OREGON, U.S.A.

*Marsilea vestita* Hook. & Grev.

MORROW COUNTY:  
10 miles west of Boardman.  
Moist sand. Phenology: Spores. Origin: Native.

**J. William Thompson 4882** 17 Jun 1928  
Herbarium: WTU, Accession: 5410JWta

Marsileaceae OREGON, U.S.A.

*Marsilea vestita* Hook. & Grev.

HARNEY COUNTY:  
5 miles west of Riley.  
Margin of road. Phenology: Spores. Origin: Native.

**M. E. Peck s.n.** 9 Jul 1925  
Herbarium: WTU, Accession: 5410JWtb

Marsileaceae OREGON, U.S.A.

*Marsilea vestita* Hook. & Grev.

MULTNOMAH COUNTY:  
On Sauvies Island.  
Wet ground. Phenology: Spores. Origin: Native.

**Thomas Howell s.n.** 17 Jul 1885  
Herbarium: WTU, Accession: 5410JWtc

Marsileaceae OREGON, U.S.A.

*Marsilea vestita* Hook. & Grev.

LAKE COUNTY:  
South of Summer Lake.  
Margin of alkali pool. Phenology: Spores. Origin: Native.

**Morton E. Peck 15682a** 16 Jul 1927  
Herbarium: WTU, Accession: 5397JWta

Marsileaceae OREGON, U.S.A.

*Marsilea vestita* Hook. & Grev.

SHERMAN COUNTY:  
At mouth of John Day River near the bridge.  
Phenology: Spores. Origin: Native.

**Morton E. Peck s.n.** 3 Jul 1921  
Herbarium: WTU, Accession: 5397JWtb

Marsileaceae OREGON, U.S.A.

*Marsilea vestita* Hook. & Grev.

WASCO COUNTY:  
Near mouth of Deschutes River at Millers.  
Phenology: Spores. Origin: Native.

**Morton E. Peck s.n.** 29 Jul 1914  
Herbarium: WTU, Accession: 5397JWtc

Marsileaceae SONORA, MEXICO

*Marsilea vestita* Hook. & Grev. *vestita*

Municipality of Huatabampo, Rio Mayo Region, 3.6 miles west of Highway 15 at Ejido 10 de Abril, on dirt road to Camahuiroa, ca. 25 air km southeast of Yavaros..

Elev. 20 m  
Shallow muddy ponds with many water plants, surrounded by thorn scrub with Prosopis, Acacia and Mimosa. Herbarium of University of California, Riverside (UCR). Entered into UCR database (31086UCR1)  
[Http://bridge.botany.ubc.ca/herbarium/details.php?db=vwsp.fmp12&layout=vwsp\\_web\\_details&recid=145929&ass\\_num=V225230](http://bridge.botany.ubc.ca/herbarium/details.php?db=vwsp.fmp12&layout=vwsp_web_details&recid=145929&ass_num=V225230).

**A.C. Sanders 12754** 8 Oct 1992  
with T.R. Van Devender; R.K. Van Devender; S.A. Meyer; B. Pitzer  
Herbarium: UBC, Accession: V225230

Marsileaceae TEXAS, U.S.A.

*Marsilea vestita* Hook. & Grev.

BURLESON COUNTY:  
Old River Ranch, 1.5 mi. west of Clay off FM 50.  
Plant growing in full sun and alluvial soil of open riverbank. Phenology: Vegetative.

**Leesa Davis 54**  
7 Aug 1978  
Herbarium: WCW, Accession: 9878





Marsileaceae

WASHINGTON, U.S.A.

*Marsilea vestita* Hook. & Grev.

ASOTIN COUNTY:

Snake River Canyon ca 3.8 miles upstream from Asotin along road to Heller Bar.

Elev. 770 ft.

Sandy and gravelly depression along river that floods in the Spring, otherwise dry. Rockier areas within the depression with *Paspalum distichum* and *Eragrostis cilianensis*. Sporocarps present and well-dev. Abundant. Phenology: Fertile. Origin: Native.

**Douglass Henderson 6847**

21 Aug 1983

Herbarium: ID, Accession: 80840, Barcode: ID147256



Marsileaceae

WASHINGTON, U.S.A.

*Marsilea vestita* Hook. & Grev.

BENTON COUNTY:

Low ground, south of highway near Vernita, about 5 miles downstream from Priest Rapids.

Low ground, downstream from rapids. Associated species: *Bromus tectorum*.

**X. M. Gaines 1018**

5 Jun 1959

Herbarium: ID, Accession: 84856, Barcode: ID001212



Marsileaceae

WASHINGTON, U.S.A.

*Marsilea vestita* Hook. & Grev.

GRANT COUNTY:

Priest Rapids Reservoir. Complex peninsula along eastern shore of reservoir, north of Desert Aire. In sand among cobbles. Associates: *Coreopsis atkinsoniana*, *Panicum capillare*, *Polygonum persicaria*, *Artemisia ludoviciana*. Living plant only. Phenology: Uncertain.

**Ron & Joy Mastrogiuseppe 6739** with Darrell Pock

27 Sep 1991

Herbarium: ID, Accession: 157888, Barcode: ID001177



Marsileaceae

WASHINGTON, U.S.A.

*Marsilea vestita* Hook. & Grev.

GRANT COUNTY:

5 miles north of Moses Lake; along slow-moving stream. Cabinet number 190.

**Albert N. Steward s.n.**

16 Aug 1958

Herbarium: OSC, Catalog: OSC111044

Marsileaceae

WASHINGTON, U.S.A.

*Marsilea vestita* Hook. & Grev.

YAKIMA COUNTY:

along Hwy 97A, between Topenish and Wapato. Cabinet number 190.

**Albert N. Steward s.n.**

16 Aug 1958

Herbarium: OSC, Catalog: OSC111045

Marsileaceae

WASHINGTON, U.S.A.

*Marsilea vestita* Hook. & Grev.

KITTITAS COUNTY:

Railroad Island, just north of Sentinel Gap. In Priest Rapids Reservoir, crossed by Beverley trestle. Sandy area in center of island. Assoc.: *Artemisa campestris*, *A. dracunculus*, *Centaurea diffusa*, *Chrysothamnus nauseosus*. Phenology: Uncertain. Origin: Native.

**Joy Mastrogiuseppe 6670** with Darrell Pock

26 Sep 1991

Herbarium: ID, Accession: 140308, Barcode: ID001196



Marsileaceae

WASHINGTON, U.S.A.

*Marsilea vestita* Hook. & Grev.

CLARK COUNTY:

mouth of the Washougal River. Cabinet number 190; very common; plants at margin of river producing sporocarps; plants on floodplane rarely producing sporocarps.

**Martin W. Gorman 5924**

Oct 1922

Herbarium: OSC, Catalog: ORE115031

Marsileaceae

WASHINGTON, U.S.A.

*Marsilea vestita* Hook. & Grev.

CHELAN COUNTY:

Wenatchee. Cabinet number 190.

**K. Whited 1426**

22 Aug 1901

Herbarium: OSC, Catalog: OSC15790

Marsileaceae

WASHINGTON, U.S.A.

*Marsilea vestita* Hook. & Grev.

CLARK COUNTY:  
mouth of the Washougal River.  
Cabinet number 190; very common; plants at the margin of the river  
sporocarps, plants on floodplane rarely producing sporocarps.

**Martin W. Gorman 5924**

Oct 1922

Herbarium: OSC, Catalog: OSC171285

Marsileaceae

WASHINGTON, U.S.A.

*Marsilea vestita* Hook. & Grev.

KITTITAS COUNTY:  
Vantage.

**Gordon D. Alcorn s.n.**

11 Jun 1933

Herbarium: PSM, Accession: 409



Marsileaceae

WASHINGTON, U.S.A.

*Marsilea vestita* Hook. & Grev.

WHITMAN COUNTY:  
Garfield; Palouse Gun Club.

**James R. Slater s.n.**

23 Aug 1962

Herbarium: PSM, Accession: 561a



Marsileaceae

WASHINGTON, U.S.A.

*Marsilea vestita* Hook. & Grev.

ASOTIN COUNTY:  
Clarkston, 1 mi W.

**James R. Slater s.n.**

24 Aug 1962

Herbarium: PSM, Accession: 561b



Marsileaceae

WASHINGTON, U.S.A.

*Marsilea vestita* Hook. & Grev.

ASOTIN COUNTY:  
Clarkston, ca 2 mi W.

**James R. Slater s.n.**

24 Aug 1962

Herbarium: PSM, Accession: 562a



Marsileaceae

WASHINGTON, U.S.A.

*Marsilea vestita* Hook. & Grev.

GARFIELD COUNTY:  
Central Ferry.

**James R. Slater s.n.**

25 Aug 1962

Herbarium: PSM, Accession: 562b



Marsileaceae

WASHINGTON, U.S.A.

*Marsilea vestita* Hook. & Grev.

BENTON COUNTY:  
Vernita Ferry, S side.

**James R. Slater s.n.**

18 May 1963

Herbarium: PSM, Accession: 562c



Marsileaceae

WASHINGTON, U.S.A.

*Marsilea vestita* Hook. & Grev.

GRANT COUNTY:  
Vantage.

**James R. Slater s.n.**

10 Jun 1962

Herbarium: PSM, Accession: 563



Marsileaceae

WASHINGTON, U.S.A.

*Marsilea vestita* Hook. & Grev.

GRANT COUNTY:  
Vernita Ferry, N side.

**James R. Slater s.n.**

18 May 1963

Herbarium: PSM, Accession: 562d



Marsileaceae

WASHINGTON, U.S.A.

*Marsilea vestita* Hook. & Grev.

Vernita Bridge; N bank of the Columbia River at the toll bridge.  
46°38'32" N, 119°43'22" W; United States Geological Survey:  
Geographic Names Information System: Map Server, Georef'd by  
Pinder-Moss, John 20060316  
River bank. Origin: N.

**Adolf Ceska 023754**  
with Oldriska Ceska, David F. Murray

23 May 1988

Herbarium: V, Catalog: V194168

Marsileaceae

WASHINGTON, U.S.A.

*Marsilea vestita* Hook. & Grev.

PACIFIC COUNTY:  
Pullman, Washington. In Ponds.  
Phenology: Vegetative.

**C. V. Piper 1736**

3 Aug 1893

Herbarium: WCW, Accession: 305



Marsileaceae

WASHINGTON, U.S.A.

*Marsilea vestita* Hook. & Grev.

SPOKANE COUNTY:  
Rock Creek, near Rockport.

**James R. Slater s.n.**

10 Jun 1966

Herbarium: PSM, Accession: 562e



Marsileaceae

WASHINGTON, U.S.A.

*Marsilea vestita* Hook. & Grev.

CLARK COUNTY:  
Vancouver.  
45.63889° N, 122.66028° W; Estimated  
Suksdorf. Origin: N.

**Wilhelm N. Suksdorf 5511**

16 Aug 1894

Herbarium: WS, Accession: 119610

Marsileaceae WASHINGTON, U.S.A.

*Marsilea vestita* Hook. & Grev.

GRANT COUNTY:

Wahluke Flats along Columbia River in Priest Rapids area.  
47.30778° N, 120.08167° W; T13N R24E; Estimated, Invalid coordinates (located outside county bounds).  
Abundant in wet soil around edges of small alkali ponds, also common along banks of Columbia River in this region. Origin: N.

**Jared J. Davis 212** 30 Jul 1953

Herbarium: WS, Accession: 242225

Marsileaceae WASHINGTON, U.S.A.

*Marsilea vestita* Hook. & Grev.

OKANOGAN COUNTY:

Leader Lake, 4 miles west of Okanogan.  
48.361357° N, 119.669349° W; Estimated  
Origin: N.

**C. F. Yocom s.n.** 28 Jul 1949

Herbarium: WS, Accession: 189774

Marsileaceae WASHINGTON, U.S.A.

*Marsilea vestita* Hook. & Grev.

KITTITAS COUNTY:

Sentinel Bluff, Craig's Ferry.  
48.99972° N, 118.75972° W; Estimated, Invalid coordinates (located outside county bounds).  
F.L. Pickett. Origin: N.

**J. S. Cotton 1347** 14 Jul 1903

Herbarium: WS, Accession: 35195

Marsileaceae WASHINGTON, U.S.A.

*Marsilea vestita* Hook. & Grev.

BENTON COUNTY:

Paterson.  
45.93722° N, 119.60167° W; Estimated  
Gravelly beach of Columbia River. Origin: N.

**H. St. John 8060** 9 Apr 1927

with C. English, L. A. Mullen

Herbarium: WS, Accession: 43863

Marsileaceae WASHINGTON, U.S.A.

*Marsilea vestita* Hook. & Grev.

ASOTIN COUNTY:

Rays Ferry, Grande Ronde River.  
46.08028° N, 116.97861° W; Estimated  
Gravelly shore. Origin: N.

**H. St. John 9687** 6 Oct 1928

with A. Dynowska, M. Huntamer, J. A. Moore, F. H. Smith

Herbarium: WS, Accession: 49694

Marsileaceae WASHINGTON, U.S.A.

*Marsilea vestita* Hook. & Grev.

GRANT COUNTY:

Gopher Island, Columbia River, N. of Vantage.  
47.30778° N, 120.08167° W; Estimated, Invalid coordinates (located outside county bounds).  
Origin: N.

**Harold W. Smith 218** 16 Mar 1936

Herbarium: WS, Accession: 84947

Marsileaceae WASHINGTON, U.S.A.

*Marsilea vestita* Hook. & Grev.

WHITMAN COUNTY:

Sandy bank of the Snake River at Wawawai.  
46.39056° N, 118.67917° W; Estimated, Invalid coordinates (located outside county bounds).  
Sandy bank. Origin: N.

**Marion Ownbey s.n.** 15 Oct 1939

with Ruth P. Ownbey

Herbarium: WS, Accession: 101331

Marsileaceae WASHINGTON, U.S.A.

*Marsilea vestita* Hook. & Grev.

KLICKITAT COUNTY:

Columbus (later named Maryhill)  
45.68722° N, 120.8125° W; Estimated  
Suksdorf. Origin: N.

**Wilhelm N. Suksdorf 2620** 14 Apr 1886

Herbarium: WS, Accession: 119199

Marsileaceae WASHINGTON, U.S.A.

*Marsilea vestita* Hook. & Grev.

KITTITAS COUNTY:

Near Vantage Ferry.  
46.94556° N, 119.98611° W; Estimated  
Sand along Columbia River. Origin: N.

**C. L. Hitchcock 13728** 29 Aug 1945

with C. V. Muhlick

Herbarium: WS, Accession: 158889

Marsileaceae WASHINGTON, U.S.A.

*Marsilea vestita* Hook. & Grev.

KITTITAS COUNTY:

Train Island in Columbia River, south of Vantage.  
Elev. 500 feet  
46.94556° N, 119.98611° W; T16n R23E S33 SE1/4; Estimated  
In depression in center of island, surrounded by grassland. Soil dry, sand loam. Origin: N.

**Joy Mastrogiuseppe 3006** 3 Oct 1981

with Steven Gill, Darrell Pock

Herbarium: WS, Accession: 173090

Marsileaceae WASHINGTON, U.S.A.

*Marsilea vestita* Hook. & Grev.

WHITMAN COUNTY:

Along the Snake River at Wawawai.

46.39056° N, 118.67917° W; Estimated, Invalid coordinates  
(located outside county bounds).

Sand bars. Origin: N.

**Jean Gleason 559** 8 Oct 1942

Herbarium: WS, Accession: 225333

Marsileaceae WASHINGTON, U.S.A.

*Marsilea vestita* Hook. & Grev.

WHITMAN COUNTY:

Alluvial fan entering the Snake River, 0.2 mile east of U.S.G.S.

Gaging Station.

46.39056° N, 118.67917° W; T11N R45E S16; Estimated, Invalid  
coordinates (located outside county bounds).

Origin: N.

**Robert B. Wakefield 614** 18 Jul 1965

Herbarium: WS, Accession: 257636

Marsileaceae WASHINGTON, U.S.A.

*Marsilea vestita* Hook. & Grev.

ASOTIN COUNTY:

By side of Grande Ronde River.

46.08028° N, 116.97861° W; T7N R44E Border of S32 and S33;  
Estimated

Growing in the mud in the river, kind of mossy. Leaves emerged,  
sporocarps below the stems, leaves with four leaflets. Origin: N.

**Nellie Tsipoura 48** 9 Jul 1983

Herbarium: WS, Accession: 290450

Marsileaceae WASHINGTON, U.S.A.

*Marsilea vestita* Hook. & Grev.

ASOTIN COUNTY:

Jct. Hwy. 129 & Asotin Co. Rd. 100 at Grande Ronde River.

Elev. 1300 feet

46.08028° N, 116.97861° W; T7N R44E S32 or S33; Estimated

Growing on side of the Grande Ronde River in the shallows, silty  
mud mixed with sand. Abundant. Origin: N.

**Marion Foster 110** 9 Jul 1983

Herbarium: WS, Accession: 291747

Marsileaceae WASHINGTON, U.S.A.

*Marsilea vestita* Hook. & Grev.

GRANT COUNTY:

Rocky east shore of the Columbia River at Beverly. On the east side  
of the highway about 30 yards from waters edge.

46.83694° N, 119.93194° W; Estimated

Growing in relatively flate unimproved land. Associated taxa:

Uniperus scopulorum. Origin: N.

**M. E. Hicks s.n.** 5 May 1975

Herbarium: WS, Accession: 302047

Marsileaceae WASHINGTON, U.S.A.

*Marsilea vestita* Hook. & Grev.

SPOKANE COUNTY:

Turnbull National Wildlife Refuge.

47.42306° N, 117.56528° W; T22N R42E S16; Estimated

In the dried bed of Stubblefield Lake. Associated taxa: Eleocharis

macrostachya, Polygonum amphibium, Camissonia tanacetifolia.

Voucher: Plants of Spokane County, C. R. Bjork, 1998. Origin: N.

**C. R. Björk 1260** Aug 1996

Herbarium: WS, Accession: 350810

Marsileaceae WASHINGTON, U.S.A.

*Marsilea vestita* Hook. & Grev.

KITTITAS COUNTY:

Floodplain of Columbia River 3 miles S of Vantage Ferry, on E side  
of Columbia.

46.902131° N, 119.98611° W; Estimated

Origin: N.

**C. L. Hitchcock 18955** 24 Apr 1949

Herbarium: WS, Accession: 199212

Marsileaceae WASHINGTON, U.S.A.

*Marsilea vestita* Hook. & Grev.

CHELAN COUNTY:

Wenatchee.

47.42361° N, 120.30917° W; Estimated

Muddy places. Stines' place on G.N. Ry. Origin: N.

**Whited 1426** 11 Aug 1901

Herbarium: WS, Accession: 472

Marsileaceae WASHINGTON, U.S.A.

*Marsilea vestita* Hook. & Grev.

Estimated

Origin: N.

**Charles Vancouver Piper s.n.** Herbarium: WS, Accession: 1876

Marsileaceae WASHINGTON, U.S.A.

*Marsilea vestita* Hook. & Grev.

ASOTIN COUNTY:

Snake River, 3 miles south of Asotin.

46.296006°, -117.04722°; WGS 84, uncertainty 1000 m.,

GeoLocate, Georef'd by WTU Staff

Gravel and sand bar. Origin: Native.

**C. L. Hitchcock 8359** 26 May 1944

with C. V. Muhlick

Herbarium: WTU, Accession: 91618

Marsileaceae WASHINGTON, U.S.A.

*Marsilea vestita* Hook. & Grev.

FRANKLIN COUNTY:

Pasco.  
46.23972°, -119.09944°; WGS 84, uncertainty 10000 m.,  
GeoLocate, Georef'd by WTU Staff  
On sandy river bank. Origin: Native.

**H. H. Hindshaw s.n.** May 1896  
Herbarium: WTU, Accession: 38932

Marsileaceae WASHINGTON, U.S.A.

*Marsilea vestita* Hook. & Grev.

DOUGLAS COUNTY:

Rickard Lake, about 1 mile NE of Vista Point, Dry Falls State Park.  
T25N R28E S31; NAD 27, uncertainty 805 m., TRS2LL, Georef'd  
by Ben Legler  
Along lakeshore, both in and out of water. Origin: Native.

**Xerpha M. Gaines 690** 5 Jun 1952  
with T. H. Scheffer  
Herbarium: WTU, Accession: 173595

Marsileaceae WASHINGTON, U.S.A.

*Marsilea vestita* Hook. & Grev.

GARFIELD COUNTY:

Near Central Ferry.  
46.62136°, -117.80231°; WGS 84, uncertainty 1000 m.,  
GeoLocate, Georef'd by WTU Staff  
Origin: Native.

**James R. Slater s.n.** 24 Aug 1962  
Herbarium: WTU, Accession: 7166

Marsileaceae WASHINGTON, U.S.A.

*Marsilea vestita* Hook. & Grev.

LINCOLN COUNTY:

East of Creston.  
47.758333°, -118.440556°; NAD 27, uncertainty 10000 m.,  
Georeferenced, Georef'd by WTU Staff  
In wet ground. Origin: Native.

**J. William Thompson 11676** 17 Jun 1935  
Herbarium: WTU, Accession: 188JWT

Marsileaceae WASHINGTON, U.S.A.

*Marsilea vestita* Hook. & Grev.

KITTITAS COUNTY:

Columbia river above Vantage.  
46.94556°, -119.98611°; WGS 84, uncertainty 10000 m.,  
GeoLocate, Georef'd by WTU Staff  
Sandy and rocky slopes by river. Origin: Native.

**J. William Thompson 17246** 18 May 1953  
Herbarium: WTU, Accession: 173354

Marsileaceae WASHINGTON, U.S.A.

*Marsilea vestita* Hook. & Grev.

WHITMAN COUNTY:

Snake River at Wawawai.  
46.63692°, -117.38033°; WGS 84, uncertainty 500 m., GeoLocate,  
Georef'd by WTU Staff  
Sandy river bank. Origin: Native.

**Marion Ownbey s.n.** 15 Oct 1939  
Herbarium: WTU, Accession: 84855

Marsileaceae WASHINGTON, U.S.A.

*Marsilea vestita* Hook. & Grev.

CHELAN COUNTY:

Moist spots north of Wenatchee.  
47.42361°, -120.30917°; WGS84, uncertainty 10000 m.,  
GeoLocate, Georef'd by WTU Staff  
Origin: Native.

**J. William Thompson 6896** 25 Jun 1931  
Herbarium: WTU, Accession: 5411JWT-B

Marsileaceae WASHINGTON, U.S.A.

*Marsilea vestita* Hook. & Grev.

GRANT COUNTY:

Public fishing access, east side of Columbia River a few miles north  
of Mattawa Bridge.  
Elev. 396 ft.  
46.63884° N, 119.74546° W; WGS 84  
Riparian zone along river and adjacent upland that is periodically  
inundated. Locally common; growing in between rocks of cobble  
parking area; seasonally inundated. Phenology: Fertile. Origin:  
Native.

**David Giblin 2936** 16 Jun 2009  
with Ben Legler  
Herbarium: WTU, Accession: 397218

Marsileaceae WASHINGTON, U.S.A.

*Marsilea vestita* Hook. & Grev.

FRANKLIN COUNTY:

White Bluffs boat launch.  
T14N R27E S28; NAD 27, uncertainty 805 m., TRS2LL, Georef'd  
by Ben Legler  
Phenology: Vegetative. Origin: Native.

**Kathleen Robson s.n.** 27 Oct 1989  
Herbarium: WTU, Accession: 386933

Marsileaceae WASHINGTON, U.S.A.

*Marsilea vestita* Hook. & Grev.

GRANT COUNTY:

Rocky beaches along Columbia River near Beverly.  
46.83694°, -119.93194°; WGS 84, uncertainty 5000 m.,  
GeoLocate, Georef'd by WTU Staff  
Growing in wet sand. Origin: Native.

**J. William Thompson 17280** 18 May 1953  
Herbarium: WTU, Accession: 349025

Marsileaceae WASHINGTON, U.S.A.

*Marsilea vestita* Hook. & Grev.

GRANT COUNTY:

Sand dunes on N side of Crab Creek, Beverly Dunes off-road vehicle area 2 air miles ESE of Beverly.

Elev. 459 ft.

46° 49.8' N, 119° 53.6' W; T16N R23E S36

Full sun. In low spots near sand dunes. Distal sporocarp teeth 0.5-0.7 mm long, acute; occasional. With *Verbena bracteata*, *Juncus balticus*, *Distichlis spicata*, *Xanthium strumarium*. Origin: Native.

**P. F. Zika 18065** 7 Oct 2002

Herbarium: WTU, Accession: 350446

Marsileaceae WASHINGTON, U.S.A.

*Marsilea vestita* Hook. & Grev.

KITTITAS COUNTY:

Along Columbia River, near Vantage Ferry.

46.94556°, -119.98611°; WGS 84, uncertainty 5000 m.,

GeoLocate, Georef'd by WTU Staff

Sand. Phenology: Fertile. Origin: Native.

**C. L. Hitchcock 13728** 29 Aug 1945  
with C. V. Muhlick

Herbarium: WTU, Accession: 102002

Marsileaceae WASHINGTON, U.S.A.

*Marsilea vestita* Hook. & Grev.

ASOTIN COUNTY:

Snake River just above Asotin.

46.33944°, -117.04722°; WGS 84, uncertainty 5000 m.,

GeoLocate, Georef'd by WTU Staff

In dry ground of dried out river flood channel. Phenology: Spores. Origin: Native.

**C. W. Sharsmith 4047** 26 Jun 1939

Herbarium: WTU, Accession: 51886

Marsileaceae WASHINGTON, U.S.A.

*Marsilea vestita* Hook. & Grev.

Bank of Buake River.

The writing was unclear. Phenology: Fertile. Origin: Native.

**C. V. Piper s.n.** 9 Sep 1896

Herbarium: WTU, Accession: 40471

Marsileaceae WASHINGTON, U.S.A.

*Marsilea vestita* Hook. & Grev.

CHELAN COUNTY:

Lake Chelan.

47.83444°, -120.01139°; WGS84, uncertainty 5000 m.,

GeoLocate, Georef'd by WTU Staff

Phenology: Spores. Origin: Native.

**Lake 657** 12 Aug 1892

Herbarium: WTU, Accession: 38931

Marsileaceae WASHINGTON, U.S.A.

*Marsilea vestita* Hook. & Grev.

LINCOLN COUNTY:

East of Creston.

47.758333°, -118.440556°; NAD 27, uncertainty 10000 m.,

Georeferenced, Georef'd by WTU Staff

Wet ground. Phenology: Spores. Origin: Native.

**J. William Thompson 11676** 17 Jun 1935

Herbarium: WTU, Accession: 33468JW

Marsileaceae WASHINGTON, U.S.A.

*Marsilea vestita* Hook. & Grev.

KITTITAS COUNTY:

Below high water line, Gopher Island, Columbia River, Ginkgo State Park.

46.94945°, -120.00305°; WGS 84, uncertainty 4000 m.,

GeoLocate, Georef'd by WTU Staff

Phenology: Spores. Origin: Native.

**Harold W. Smith 218** 16 Mar 1936

Herbarium: WTU, Accession: 35537

Marsileaceae WASHINGTON, U.S.A.

*Marsilea vestita* Hook. & Grev.

KITTITAS COUNTY:

Floodplain of Columbia River 3 miles south of Vantage Ferry, on East side of Columbia.

46.902131°, -119.98611°; WGS 84, uncertainty 1000 m.,

GeoLocate, Georef'd by WTU Staff

Phenology: Spores. Origin: Native.

**C. L. Hitchcock 18955** 24 Apr 1949

Herbarium: WTU, Accession: 138177

Marsileaceae WASHINGTON, U.S.A.

*Marsilea vestita* Hook. & Grev.

KITTITAS COUNTY:

Sentinel Bluffs, Craig's Ferry.

46.81392°, -119.93736°; WGS 84, uncertainty 2500 m.,

GeoLocate, Georef'd by WTU Staff

Phenology: Spores. Origin: Native.

**J. S. Cotton 1347** 14 Jul 1903

Herbarium: WTU, Accession: 38930

Marsileaceae WASHINGTON, U.S.A.

*Marsilea vestita* Hook. & Grev.

Along the Columbia River.

Common in places in Washington inglin, in water, mud, or dried soil; small. Phenology: Spores. Origin: Native.

**Louis F. Henderson s.n.** 12 Jun 1992

Herbarium: WTU, Accession: 38933

Marsileaceae

WASHINGTON, U.S.A.

*Marsilea vestita* Hook. & Grev.

WHATCOM COUNTY:

Buake River, at Wawawai.

48.82047°, -121.71857°; WGS 84, uncertainty 85000 m.,

GeoLocate, Georef'd by WTU Staff

Moist river bank. Phenology: Spores. Origin: Native.

**F. A. Warren 178**

Herbarium: WTU, Accession: 27069

Marsileaceae

WASHINGTON, U.S.A.

*Marsilea vestita* Hook. & Grev.

WHITMAN COUNTY:

Palouse.

Phenology: Vegetative.

**W. E. Gibb s.n.**

Jun 1914

Herbarium: WWB, Accession: 5565







# SEINet Arizona Chapter

[Home](#)
[Search](#)
[Images](#)
[Games](#)
[Links](#)
[Flora Projects](#)
[Agency Floras](#)
[Dynamic Floras](#)

[Log In](#)
[New Account](#)
[Sitemap](#)

Home >> Collections

Specimens & Observations

Specimens

Observations

Federal Units

Select/Deselect all

SEINet Regional Herbaria Network



**Arizona State University Vascular Plant Herbarium (ASU-Plants)** [more info](#)



**Cochise County Herbarium (CCH)** [more info](#)



**Coconino National Forest Herbarium (COC-AZ)** [more info](#)



**Deaver Herbarium (Northern Arizona University) (ASC)** [more info](#)



**Desert Botanical Garden Herbarium Collection (DES)** [more info](#)



**Gila National Forest Herbarium (GILA)** [more info](#)



**Grand Canyon National Park (GCNP)** [more info](#)



**Kaibab National Forest Herbarium (KAIB)** [more info](#)



**Museum of Northern Arizona (MNA)** [more info](#)



**Navajo Nation Herbarium (NAVA)** [more info](#)



**Southwestern Research Station (SWRS)** [more info](#)



**University of Arizona Herbarium (ARIZ)** [more info](#)



id	institu	genus	specificEp	recordedBy	recordNumber	eventDate	year	month	day	habitat	stateProvince	county
6687580	NCU	Marsilea	vestita								Alabama	Mobile
678473	ASU	Marsilea	vestita	Elinor Lehto	12872-a	5/12/1968	1968	5	12	In Burro Creek.	Arizona	Mohave County
5765737	ASU	Marsilea	vestita	G. Marrs-Smith	1211	9/26/1981	1981	9	26	North part of Black Dr	Arizona	Cochise County
5765741	ASU	Marsilea	vestita	Elinor Lehto	12872-a	5/12/1968	1968	5	12	In Burro Creek.	Arizona	Mohave County
5765763	ASU	Marsilea	vestita	Lyle A. McGill	7203	11/9/2000	2000	11	9	Flats North of Willcox	Arizona	Cochise County
5765791	ASU	Marsilea	vestita	J. J. Thornber	7502	8/24/1913	1913	8	24	Growing in reservoir.	Arizona	Pima County
5765795	ASU	Marsilea	vestita	Richard S. Felger	01-571	11/28/2001	2001	11	28		Arizona	Yuma County
841471	ARIZ	Marsilea	vestita	A. Harlan	408	9/23/1993	1993	9	23	Banks.	Arizona	Pima County
841477	ARIZ	Marsilea	vestita	R. S. Felger	Feb-36	1/11/2002	2002	3	11	Clayish soil with meso	Arizona	Yuma County
841478	ARIZ	Marsilea	vestita	R. S. Felger	01-571	11/28/2001	2001	11	28	Expansive, internally c	Arizona	Yuma County
841480	ARIZ	Marsilea	vestita	T. R. Van Devender	2001-962	11/14/2001	2001	11	14	In mud at edge of por	Arizona	Pima County
877342	ARIZ	Marsilea	vestita	Steven P. McLaugh	8532	9/6/2000	2000	9	6	In dry streambed.	Arizona	Santa Cruz County
917672	ARIZ	Marsilea	vestita	J. J. Thornber	5236	5/11/1913	1913	5	11	Growing in the reserv	Arizona	Pima County
917673	ARIZ	Marsilea	vestita	Anita Harlan	366-CB	3/14/1993	1993	3	14	Under a Prosopis on t	Arizona	Yuma County
959003	ARIZ	Marsilea	vestita	R. A. Darrow	3666	4/10/1947	1947	4	10	In stream	Arizona	Mohave County
959004	ARIZ	Marsilea	vestita	W. S. Phillips	2573	10/13/1944	1944	10	13	Covering large areas c	Arizona	Pinal County
959007	ARIZ	Marsilea	vestita	L. N. Goodding	190-45	10/17/1945	1945	10	17	Edge of charcos	Arizona	Pima County
959008	ARIZ	Marsilea	vestita	L. N. Goodding	217-45	10/20/1945	1945	10	20	Edge of charcos	Arizona	Pima County
959010	ARIZ	Marsilea	vestita	Lusher	143-45	10/15/1945	1945	10	15	Edge of charcos	Arizona	Pima County
959012	ARIZ	Marsilea	vestita	R. S. Thompson		10/23/1976	1976	10	23		Arizona	Mohave County
959014	ARIZ	Marsilea	vestita	R. H. Hevly		11/15/1959	1959	11	15		Arizona	Mohave County
959041	ARIZ	Marsilea	vestita	R. J. Barr	68-655	10/12/1968	1968	10	12	in mud	Arizona	Mohave County
959042	ARIZ	Marsilea	vestita	J. J. Thornber	7502	8/24/1913	1913	8	24	Growing in reservoir	Arizona	Pima County
959046	ARIZ	Marsilea	vestita	R. A. Darrow	2170	10/12/1944	1944	10	12		Arizona	Pima County
3831057	ARIZ	Marsilea	vestita	Jerry Stefferud	s.n.	8/31/2002	2002	8	31		Arizona	Santa Cruz
5560786	ARIZ	Marsilea	vestita	J. J. Thornber	7502	8/24/1913	1913	8	24	Growing in reservoir.	Arizona	Pima County
5560787	ARIZ	Marsilea	vestita	T. R. Van Devender	s.n.	10/23/1976	1976	10	23		Arizona	Mohave County
5560788	ARIZ	Marsilea	vestita	J. Beatty	s.n.	11/15/1959	1959	11	15		Arizona	Mohave County
5560790	ARIZ	Marsilea	vestita	J. J. Thornber	s.n.	5/11/1913	1913	5	11	growing in the reserv	Arizona	Pima County
5560791	ARIZ	Marsilea	vestita	J. J. Thornber	5236	5/11/1903	1903	5	11	growing in the reserv	Arizona	Pima County
5578737	ARIZ	Marsilea	vestita	Steven P. McLaugh	8498	9/1/2000	2000	9	1		Arizona	Santa Cruz County
1010820	ASC	Marsilea	vestita	J. Ricketson	1399	7/8/1984	1984	7	8		ARIZONA	Coconino County
1010821	ASC	Marsilea	vestita	M. Schilling	515	9/15/1979	1979	9	15	Small pool, submerge	ARIZONA	Coconino County
1010825	ASC	Marsilea	vestita	M.D. Windham	168	8/23/1980	1980	8	23	Aquatic, leaves in full	ARIZONA	Santa Cruz County

id	institu	genus	specificEp	recordedBy	recordNumber	eventDate	year	month	day	habitat	stateProvince	county
1030076	ASC	Marsilea	vestita	H.D. Hammond	11902	9/2/2001	2001	9	2	in wet soil surrounding	ARIZONA	Coconino County
2073697	ASC	Marsilea	vestita	C.F. Deaver	1849	8/11/1928	1928	8	11		ARIZONA	Coconino County
2073698	ASC	Marsilea	vestita	C.F. Deaver		8/11/1928	1928	8	11		ARIZONA	Coconino County
2073699	ASC	Marsilea	vestita	H.S. Haskell	2889	7/1/1950	1950	7	1		ARIZONA	Coconino County
2073700	ASC	Marsilea	vestita	K. Sullivan		9/12/1971	1971	9	12	Around edges of tank	ARIZONA	Coconino County
2076704	ASC	Marsilea	vestita	J.J. Thornber	5236	5/11/1913	1913	5	11		ARIZONA	Pima County
2076705	ASC	Marsilea	vestita	Yatskievych	56179	8/26/1979	1979	8	26	Aquatic	ARIZONA	Graham County
2076816	ASC	Marsilea	vestita	C.E. Jenkins	2284	8/26/1979	1979	8	26	Aquatic	ARIZONA	Graham County
2076817	ASC	Marsilea	vestita	P. Boucher		3/23/1976	1976	3	23	Growing in water	ARIZONA	Coconino County
2076818	ASC	Marsilea	vestita	P. Genelle	2272	7/31/1976	1976	7	31	Deep Water, leaves fl	ARIZONA	Coconino County
2092275	ASC	Marsilea	vestita	P. Boucher	282	6/28/1976	1976	6	28	Ponderosa pine	ARIZONA	Coconino County
3409076	ASC	Marsilea	vestita	Vera Markgraf	101	5/12/2012				dammed up pond in v	Arizona	Coconino
4145522	ASC	Marsilea	vestita	G. Rink	11095	4/7/2012				grassland	Arizona	Santa Cruz
278458	USON	Marsilea	vestita	T.R. Van Devender	2001-962	11/14/2001	2001	11	14		ARIZONA	
1916789	TEUI	Marsilea	vestita	D. Z. Damrel	627-A	9/20/2002	2002	9	20	growing on shallow b	Arizona	Gila County
4019746	UNM	Marsilea	vestita	J.J. Thornber	5236	5/11/1913	1913	5	11	Growing in the reserv	Arizona	Pima
4063989	UNM	Marsilea	vestita	E.F. Castetter	2911	1945-00-00	1945	0	0		Arizona	Coconino
4063994	UNM	Marsilea	vestita	G.C. Kobetich	67-15	9/1/1967	1967	9	1	Small seasonal pool (c	Arizona	Apache
519187	CS	Marsilea	vestita	Richard & Verda W	10607	8/15/1985	1985	8	15	Abundant on edge of	Arizona	Coconino County
521647	CS	Marsilea	vestita	D Walter	11482	8/9/1986	1986	8	9	Gently rolling	Arizona	Coconino County
521651	CS	Marsilea	vestita	D Walter	11293	7/31/1986	1986	7	31	Gently rolling hills. Ab	Arizona	Coconino County
1952281	SEINet	Marsilea	vestita	Marc A. Baker	10860	5/26/1993	1993	5	26	with Baccharis salicifo	ARIZONA	Yavapai County
1952520	SEINet	Marsilea	vestita	Marc A. Baker	11440	5/28/1994	1994	5	28	with Bromus japonicu	ARIZONA	Yavapai County
3118764	SEINet	Marsilea	vestita	G. Rink	11095	4/7/2012	2012	4	7	grassland	Arizona	Santa Cruz
3206778	SEINet	Marsilea	vestita	Vera Markgraf	101	5/12/2012	2012	5	12	dammed up pond in v	Arizona	Coconino
3406170	SEINet	Marsilea	vestita	Jerry Stefferud	s.n.	8/31/2002	2002	8	31		Arizona	Santa Cruz
1923410	MNA	Marsilea	vestita	Thornber, J.J.		5/11/1913	1913	5	11		Arizona	
1926105	MNA	Marsilea	vestita	Deaver, C.F.	2889	4/1/1950	1950	4	1		Arizona	Coconino County
1926356	MNA	Marsilea	vestita	Hevly, R.H.		7/5/1958	1958	7	5		Arizona	Coconino County
1929374	MNA	Marsilea	vestita	Long, M.A.W. & P.							Arizona	Mojave County
6069702	SJNM	Marsilea	vestita	Porter, J. Mark		8/25/1990	1990	8	25		Arizona	Santa Cruz
2477775	Sonor	Marsilea	vestita	Mary Butterwick		1978-10-00	1978	10	0	Riparian, permanent c	Arizona	Mohave
2480301	Sonor	Marsilea	vestita	Mary Butterwick		1979-05-00	1979	5	0	Riparian, permanent c	Arizona	Yavapai
3291982	DBG	Marsilea	vestita	Dick Walter; Verda	10430	7/22/1985	1985	7	22	Along shore in shallow	Arizona	Coconino County
3291983	DBG	Marsilea	vestita	Dick Walter; Verda	10430	7/22/1985	1985	7	22	along shore in shallow	Arizona	Coconino County

id	institute	genus	specificEp	recordedBy	recordNumber	eventDate	year	month	day	habitat	stateProvince	county
4173847	COC-A	Marsilea	vestita	R. R. Hill	s.n.	9/26/1911	1911	9	26	Found along stream b	Arizona	Coconino County
6427083	MICH	Marsilea	vestita								Arizona	Pima
6427136	MICH	Marsilea	vestita								Arizona	Pima
6427198	MICH	Marsilea	vestita								Arizona	Pima
5714722	LSU	Marsilea	vestita	D. J. Pinkava; Hodg	L20254	7/31/1976	1976	7	31		Arizona	Coconino County
3867185	BRY	Marsilea	vestita	R. Dale Thomas	167,474	9/15/2000	2000	9	15		Arkansas	Lincoln
6426907	MICH	Marsilea	vestita								Arkansas	Faulkner
6427004	MICH	Marsilea	vestita								Arkansas	
6427024	MICH	Marsilea	vestita								Arkansas	Faulkner
6427143	MICH	Marsilea	vestita								Arkansas	Faulkner
6427202	MICH	Marsilea	vestita								Arkansas	
1008251	ASU	Marsilea	vestita	Jon P. Rebman	2608	4/15/1994	1994	4	15	Coastal slopes and fla	Baja California	
1008253	ASU	Marsilea	vestita	Reid Moran	26036	5/27/1978	1978	5	27	Common in large drie	Baja California	
311608	UCR	Marsilea	vestita	Robert F. Thorne	60784	6/19/1985	1985	6	19	Vernal pools, now des	Baja California	(norte)
1008249	ASU	Marsilea	vestita	Jon P. Rebman	1684	4/18/1993	1993	4	18	Riparian plants includ	Baja California	Sur
337224	UCR	Marsilea	vestita	Jon P. Rebman	3595	9/25/1996	1996	9	25	Associated with Opun	Baja California	Sur
6188370	ASU	Marsilea	vestita	Eric A. Wise	1716	6/30/1983	1983	6	30	Soil, coarse sand or sa	California	San Luis Obispo
6190210	ASU	Marsilea	vestita	David Keil	28737	5/24/2000	2000	5	24	Drainage swale and ve	California	San Luis Obispo
6190215	ASU	Marsilea	vestita	David J. Keil	18024	10/23/1983	1983	10	23	Foothill woodland, fri	California	San Luis Obispo
6190226	ASU	Marsilea	vestita	Louis Cutter Wheel	7309	7/15/1958	1958	7	15	Dried adobe bed of ve	California	Tulare
6330200	ASU	Marsilea	vestita	Robert J. Rodin	8449	2/8/1971	1971	2	8	Pond	California	San Luis Obispo
293455	UCR	Marsilea	vestita	Keith H. Fisher	10	5/14/1968	1968	5	14	Assoc. w/ Zannichellia	California	Riverside
293456	UCR	Marsilea	vestita	John C. Roos	2072	4/10/1937	1937	4	10		California	Riverside
293457	UCR	Marsilea	vestita	John C. Roos	s.n.	6/30/1965	1965	6	30		California	Riverside
293458	UCR	Marsilea	vestita	John C. Roos	s.n.	9/16/1965	1965	9	16	In a damp ditch w/ As	California	Riverside
293459	UCR	Marsilea	vestita	George R. Johnstor	s.n.	5/8/1933	1933	5	8		California	Mariposa
293460	UCR	Marsilea	vestita	David J. Keil	18024	10/23/1983	1983	10	23	Foothill woodland, fri	California	San Luis Obispo
293461	UCR	Marsilea	vestita	Andrew C. Sanders	1479	5/19/1980	1980	5	19	Drying bed of the rive	California	Riverside
295475	UCR	Marsilea	vestita	Oscar F. Clarke	661212--08	12/12/1966	1966	12	12		California	Riverside
309362	UCR	Marsilea	vestita	Barbara Gayle Pitze	682	3/21/1988	1988	3	21	Vernal pool with Helic	California	San Diego
309363	UCR	Marsilea	vestita	Andrew C. Sanders	11145	7/19/1991	1991	7	19	Depression between l	California	Riverside
309364	UCR	Marsilea	vestita	David "Dave" E	2198	6/20/1991	1991	6	20	Riverbed w/ vernal pc	California	Riverside
320258	UCR	Marsilea	vestita	Daniel C. Cleveland	s.n.	1885-05-19	1885	5	19		California	San Diego
322733	UCR	Marsilea	vestita	Andrew C. Sanders	22240	9/29/1998	1998	9	29	Seasonally wet alkalin	California	Riverside
326331	UCR	Marsilea	vestita	Louis Cutter Wheel	7309	7/15/1958	1958	7	15	Dried adobe bed of ve	California	Tulare

id	institu	genus	specificEp	recordedBy	recordNumber	eventDate	year	month	day	habitat	stateProvince	county
326332	UCR	Marsilea	vestita	Julie A. Greene	1433	7/9/1993	1993	7	9	Edge of drying flood a	California	Riverside
338847	UCR	Marsilea	vestita	June Latting	s.n.	6/4/1978	1978	6	4	Marshy vernal pool [â	California	Riverside
404233	UCR	Marsilea	vestita	Rick E. Riefner Jr	02--226	9/8/2002	2002	9	8	Riparian woodland.	California	Los Angeles
419432	UCR	Marsilea	vestita	Chris E. True	s.n.	4/22/2004	2004	4	22	Assoc. with Lasthenia	California	Riverside
419433	UCR	Marsilea	vestita	Chris E. True	s.n.	5/21/2004	2004	5	21	Desiccated margin of	California	Riverside
419477	UCR	Marsilea	vestita	Andrew C. Sanders	28838	10/6/2004	2004	10	6	Oak woodland and gr	California	Riverside
421051	UCR	Marsilea	vestita	Louis Cutter Wheel	3323	10/14/1934	1934	10	14		California	Siskiyou
421281	UCR	Marsilea	vestita	Louis Cutter Wheel	1235	8/22/1932	1932	8	22		California	San Bernardino
431432	UCR	Marsilea	vestita	Jason Louis Hlebak	699	5/18/2005	2005	5	18	Flat, mesa top with cl	California	Riverside
435885	UCR	Marsilea	vestita	Andrew C. Sanders	31585	8/31/2005	2005	8	31	Largely undisturbed p	California	Riverside
438595	UCR	Marsilea	vestita	Fred M. Roberts	4945	5/24/1995	1995	5	24	Alkali vernal pool bott	California	Riverside
453689	UCR	Marsilea	vestita	Mitchell Claude Prc	6587	5/17/2005	2005	5	17	Willow series very fin	California	Riverside
467484	UCR	Marsilea	vestita	Beecher Crampton	1648	9/30/1953	1953	9	30	Dried alkali flat with C	California	Sutter
1857182	UCR	Marsilea	vestita	Arthur W. Haupt	s.n.	4/12/1935	1935	4	12		California	Orange
1857498	UCR	Marsilea	vestita	Andrew C. Sanders	37231	11/6/2009	2009	11	6	Remnant patch, distu	California	Los Angeles
2453272	UCR	Marsilea	vestita	Andrew C. Sanders	38160	4/30/2010	2010	4	30	Disturbed remnant pa	California	Los Angeles
3204973	UCR	Marsilea	vestita	Justin M. Wood	2441	8/24/2010	2010	8	24	Large pond surrounde	California	San Bernardino
3209373	UCR	Marsilea	vestita	Ellen A. Dean	5105	6/8/2008	2008	6	8	Spring-fed stock pond	California	Colusa
4545521	UCR	Marsilea	vestita	Dena Grossenbach	761	4/9/2008	2008	4	9		California	Sutter
3867131	BRY	Marsilea	vestita	Beecher Crampton	1648	9/30/1953	1953	9	30	Growing in alkali flats	California	Sutter
3867132	BRY	Marsilea	vestita	David Keil	28737	5/24/2000	2000	5	24	Drainage swale and ve	California	San Luis Obispo
3867174	BRY	Marsilea	vestita	Robert F. Thorne	61175	7/18/1985	1985	7	18		California	Riverside
3529925	SDSU	Marsilea	vestita	Parish		1897-06-07	1897	6	7		California	San Diego Co.
3539866	SDSU	Marsilea	vestita	R.M. Beauchamp		2/24/1967	1967	2	24		California	San Diego Co.
6166080	RENO	Marsilea	vestita	M. Lavin	SW50	6/20/1980				Boggy meadow areas	California	Mono
6166082	RENO	Marsilea	vestita	M.J. Williams	s.n.	9/13/1969	1969	9	13	Stream bed	California	Nevada
6166087	RENO	Marsilea	vestita	M.J. Williams	s.n.	5/17/1968	1968	5	17		California	Nevada
6166089	RENO	Marsilea	vestita	J.T. Howell	38683	9/21/1962	1962	9	21		California	Kern
6166090	RENO	Marsilea	vestita	J.T. Howell	47460	9/25/1970	1970	9	25	Desiccated strand-ber	California	Kern
6166091	RENO	Marsilea	vestita	J.T. Howell	36949	9/25/1961	1961	9	25		California	Placer
6629365	WIS	Marsilea	vestita	A.A. Heller	s.n.						California	Butte
6629368	WIS	Marsilea	vestita	A.A. Heller	s.n.						California	Shasta
6629369	WIS	Marsilea	vestita	Edith A. Purer	1127						California	San Diego
6426937	MICH	Marsilea	vestita								California	San Diego
6426964	MICH	Marsilea	vestita								California	Santa Clara

id	institute	genus	specificEp	recordedBy	recordNumber	eventDate	year	month	day	habitat	stateProvince	county
6426994	MICH	Marsilea	vestita								California	San Diego
6426997	MICH	Marsilea	vestita								California	San Diego
6427026	MICH	Marsilea	vestita								California	Orange
6427036	MICH	Marsilea	vestita								California	San Diego
6427085	MICH	Marsilea	vestita								California	
6427122	MICH	Marsilea	vestita								California	San Diego
6427127	MICH	Marsilea	vestita								California	Sutter
6427161	MICH	Marsilea	vestita								California	Tulare
6427169	MICH	Marsilea	vestita								California	
6427180	MICH	Marsilea	vestita								California	Madera
6427186	MICH	Marsilea	vestita								California	Madera
6427193	MICH	Marsilea	vestita								California	Contra Costa
6373099	MMNS	Marsilea	vestita	Beecher Crampton	1648	9/30/1953	1953	9	30	Growing in large patch	California	Sutter
3137884	NMC	Marsilea	vestita	R.W. Spellenberg, F	9557	7/31/1988	1988	7	31	Temporary pond	Chihuahua	Ocampo
181870	UTC	Marsilea	vestita	E. Bethel, F. S. Willi	3994	9/14/1921	1921	9	14	Moist soil	Colorado	Boulder
185601	UTC	Marsilea	vestita	Marion Ownbey	1334	7/7/1937	1937	7	7	Dry bed of seasonal pond	Colorado	Lincoln
262562	UTC	Marsilea	vestita	William A. Weber	18558	5/22/1993	1993	5	22	Abundant in cattle waste	Colorado	Baca
4011597	UNM	Marsilea	vestita	W.A. Weber	18558	5/22/1993	1993	5	22	Abundant in cattle waste	Colorado	Baca
4063991	UNM	Marsilea	vestita	G.E. Osterhout	4142	6/4/1909	1909	6	4		Colorado	Weld
497746	CS	Marsilea	vestita	S O'Kane & J Anderson	2498	7/9/1986	1986	7	9	In mud of ditch	Colorado	Alamosa County
497747	CS	Marsilea	vestita	E Bethel		9/14/1921	1921	9	14	Edge of pond	Colorado	Boulder County
497748	CS	Marsilea	vestita	E Bethel et al		9/14/1921	1921	9	14	Moist soil	Colorado	Boulder County
497749	CS	Marsilea	vestita	J Christ & Austin		8/20/1936	1936	8	20	In dried up pond	Colorado	Cheyenne County
497750	CS	Marsilea	vestita	J Douglass		6/1/1962	1962	6	1	Pond	Colorado	Larimer County
497751	CS	Marsilea	vestita	J Bruner		6/10/1947	1947	6	10	Dried lagoon	Colorado	Larimer County
497752	CS	Marsilea	vestita	J Christ	1438	8/6/1935	1935	8	6	In wet playa	Colorado	Lincoln County
3014814	CS	Marsilea	vestita	Jennifer Ackerfield	3512	6/10/2010	2010	6	10	In drying margins of pond	Colorado	Las Animas County
1500374	RM	Marsilea	vestita	William A. Weber,	18558	5/22/1993	1993	5	22	Abundant in cattle waste	Colorado	Baca
1553626	RM	Marsilea	vestita	David G. Cooper	1665	8/4/1988	1988	8	4	Intermittent pond in v	Colorado	Douglas
1553664	RM	Marsilea	vestita	Earl L. Johnston	1039	6/16/1918	1918	6	16		Colorado	Weld
1553665	RM	Marsilea	vestita	Earl L. Johnston	1116	7/20/1927	1927	7	20	Swamps.	Colorado	Weld
1553686	RM	Marsilea	vestita	Earl L. Johnston	99	8/2/1925	1925	8	2	Wet draw.	Colorado	Weld
1553725	RM	Marsilea	vestita	Ellsworth Bethel, F	3994	9/14/1921	1921	9	14	Moist soil.	Colorado	Boulder
1553883	RM	Marsilea	vestita	George E. Osterhot	1775	1898-07-19	1898	7	19		Colorado	Larimer
1553909	RM	Marsilea	vestita	George E. Osterhot	4142	6/26/1909	1909	6	26		Colorado	Weld

id	institu	genus	specificEp	recordedBy	recordNumbr	eventDate	year	month	day	habitat	stateProvince	county
1553910	RM	Marsilea	vestita	George E. Osterhout	4142	6/4/1909	1909	6	4		Colorado	Weld
1554021	RM	Marsilea	vestita	J. H. Cowen	3996	1893-06-17	1893	6	17	In pools near river.	Colorado	Larimer
1554109	RM	Marsilea	vestita	Marion Ownbey	1334	7/7/1937	1937	7	7	Dry bed of seasonal pond	Colorado	Lincoln
1554116	RM	Marsilea	vestita	Marion Ownbey	MO-1334	7/7/1937	1937	7	7	Dry bed of seasonal lake	Colorado	Lincoln
1554260	RM	Marsilea	vestita	Robert D. Dorn	5061	6/8/1990	1990	6	8	Shallow pond in prairie	Colorado	El Paso
4719182	RM	Marsilea	vestita	Ronald L. Hartman,	84946	5/26/2007	2007	5	26	Rolling grasslands with	Colorado	Las Animas
4719244	RM	Marsilea	vestita	Ronald L. Hartman,	85008	5/26/2007	2007	5	26	Rolling grasslands, sandy	Colorado	Las Animas
4790556	RM	Marsilea	vestita	Dina Clark, Renee F	2504a	7/9/2007	2007	7	9	In playa in shortgrass	Colorado	Lincoln
3867166	BRY	Marsilea	vestita	G. E. Osterhout	4142	6/4/1909	1909	6	4		Colorado	
3052579	DBG	Marsilea	vestita	Stanley Smookler	312	8/23/2003	2003	8	23	Scattered to common	Colorado	Jefferson County
3058691	DBG	Marsilea	vestita	Ellsworth Bethel		9/14/1921	1921	9	14	Edge of pond	Colorado	Boulder County
3058692	DBG	Marsilea	vestita	John B. Hartwell		9/29/1935	1935	9	29	Pond edge	Colorado	El Paso County
4204330	DBG	Marsilea	vestita	Janet L. Wingate	5136	5/14/1988	1988	5	14		Colorado	Denver County
6166088	RENO	Marsilea	vestita	I. W. Clokey	3994	9/14/1921				Moist soil.	Colorado	Boulder
4889615	SDC	Marsilea	vestita	Steve Stephens	62504	9/25/1972	1972	9	25	Bank of small prairie creek	Colorado	Phillips
4889616	SDC	Marsilea	vestita	Steve Stephens	62516	9/25/1972	1972	9	25	Low, weedy area; moist	Colorado	Yuma
6629316	WIS	Marsilea	vestita	E. Bethel	s.n.						Colorado	Denver
6629364	WIS	Marsilea	vestita	Geo. E. Osterhout	4142						Colorado	Weld
6427011	MICH	Marsilea	vestita								Colorado	Boulder
6427204	MICH	Marsilea	vestita								Colorado	
6664866	STAR	Marsilea	vestita								Colorado	Yuma
3757868	CLEMSON	Marsilea	vestita	S. Jones	25161	4/17/1990	1990	4	17	In a low meadow along	Florida	Franklin
4162936	TTRS	Marsilea	vestita	Gholson Jr., A.	10974	6/30/1984	1984	6	30		Florida	Franklin
6414960	DUKE	Marsilea	vestita								Florida	
6414963	DUKE	Marsilea	vestita								Florida	Franklin
6414964	DUKE	Marsilea	vestita								Florida	Franklin
6629266	WIS	Marsilea	vestita	L.M. Underwood	s.n.						Florida	
6629311	WIS	Marsilea	vestita	L.M. Umbach	s.n.						Florida	Lake
6426911	MICH	Marsilea	vestita								Florida	Franklin
6817910	SEL	Marsilea	vestita								Florida	
175075	UTC	Marsilea	vestita	Bassett Maguire	3173	9/17/1933	1933	9	17	On mud shore.	Idaho	Bannock
223449	UTC	Marsilea	vestita	Barbara Ertter, Jeff	3958	8/14/1980	1980	8	14	Sandy, mossy, seasonal	Idaho	Ada
3867158	BRY	Marsilea	vestita	Barbara Ertter	4226	6/13/1981	1981	6	13	Sagebrush flat on basin	Idaho	Lincoln
3867167	BRY	Marsilea	vestita	N. Duane Atwood	1223	9/5/1967	1967	9	5	Sinks.	Idaho	Butte
3867179	BRY	Marsilea	vestita	Noel H. Holmgren	10010	7/2/1981	1981	7	2		Idaho	Caribou

id	institu	genus	specificEp	recordedBy	recordNumbr	eventDate	year	month	day	habitat	stateProvince	county
3887128	BRY	Marsilea	vestita	James F. Smith	10022	9/25/2011	2011	9	25	Mud from retreating l	Idaho	Valley
6166079	RENO	Marsilea	vestita	B. Ertter	4226	6/13/1981				Sagebrush flat on bas	Idaho	Lincoln
6166086	RENO	Marsilea	vestita	J.M. Smith	s.n.	7/19/1938	1938	7	19	Common in running d	Idaho	Owyhee
6629366	WIS	Marsilea	vestita	Nettie M. Cook	s.n.						Idaho	
6188371	ASU	Marsilea	vestita	Phil Humfeld	1039	7/27/1952	1952	7	27	Dry, clay soil in draina	Kansas	Saline
6188373	ASU	Marsilea	vestita	Phil Humfeld	871	9/6/1949	1949	9	6	Dry, clay soil in draina	Kansas	Saline
6188374	ASU	Marsilea	vestita	Phil Humfeld	445	7/22/1949	1949	7	22	Brackish mud in drain	Kansas	Saline
6190151	ASU	Marsilea	vestita	Phil Humfeld	900	9/9/1949	1949	9	9	Wet, sandy soil in roa	Kansas	Harvey
529367	CS	Marsilea	vestita	Jennifer Ackerfield	2858	5/31/2007	2007	5	31		Kansas	Barber County
3867186	BRY	Marsilea	vestita	Lawrence K. Magra	4236	6/27/1969	1969	6	27	Wet margin of small p	Kansas	Kingman
3867200	BRY	Marsilea	vestita	Ronald R. Weedon	5485	6/28/1969	1969	6	28	Low marshy area near	Kansas	Kingman
3878947	BRY	Marsilea	vestita	Caleb A. Morse	19154	6/18/2009	2009	6	18	Weedy, periodically ir	Kansas	Sedgwick
4889552	SDC	Marsilea	vestita	G. A. Leisman	136	5/21/1958	1958	5	21	Roadside pond	Kansas	Barton
4889555	SDC	Marsilea	vestita	Scott Hagan	992	7/8/1965	1965	7	8	Growing in a buffalo v	Kansas	Clark
4889565	SDC	Marsilea	vestita	William T. Barker	1836	8/11/1965	1965	8	11	Dried up flat in cultiva	Kansas	Kiowa
4889575	SDC	Marsilea	vestita	James S. Wilson	9749	10/4/1965	1965	10	4	Mckinney Marsh	Kansas	Lyon
4889576	SDC	Marsilea	vestita	Steve Stephens	6583	7/7/1966	1966	7	7	Mud at edge of slough	Kansas	Cowley
4889578	SDC	Marsilea	vestita	Ralph Brooks	466	8/4/1967	1967	8	4	Roadside slough in sa	Kansas	Harvey
4889610	SDC	Marsilea	vestita	Steve Stephens	29475	9/17/1968	1968	9	17	In water of roadside c	Kansas	Clay
4889612	SDC	Marsilea	vestita	Steve Stephens	57622	7/23/1972	1972	7	23	Ditch in roadside park	Kansas	Kiowa
4889710	SDC	Marsilea	vestita	Steve Stephens	62956	10/2/1972	1972	10	2	Around water hole in	Kansas	Stevens
4889713	SDC	Marsilea	vestita	Steve Stephens	62992	10/2/1972	1972	10	2	Edge of corn field alon	Kansas	Seward
6628974	WIS	Marsilea	vestita	S.V. Fraser	560						Kansas	Cloud
6629259	WIS	Marsilea	vestita	Rudy G. Koch	s.n.						Kansas	Cowley
6427068	MICH	Marsilea	vestita								Kansas	Ellis
6190139	ASU	Marsilea	vestita	Larry R. Raymond	81	7/16/1974	1974	7	16	Abundant.	Louisiana	Caldwell
6190146	ASU	Marsilea	vestita	Steven Schutz	1123	10/16/1977	1977	10	16	Along ditch and draina	Louisiana	Rapides
2066857	DES	Marsilea	vestita	R. Dale Thoma	29583	6/8/1972	1972	6	8		Louisiana	Ouachita Parish
2066858	DES	Marsilea	vestita	R. Dale Thoma	46578	9/17/1975	1975	9	17		Louisiana	Ouachita Parish
2066859	DES	Marsilea	vestita	R. Dale Thoma	46803	9/24/1975	1975	9	24	Ditches and roadbank	Louisiana	LaSalle Parish
3867164	BRY	Marsilea	vestita	R. Dale Thomas	46578	9/17/1975	1975	9	17		Louisiana	Ouachita
3867171	BRY	Marsilea	vestita	R. Dale Thomas	114,754	11/21/1989	1989	11	21		Louisiana	Caldwell
3446895	MWI	Marsilea	vestita	Raymond, Larry R.	81	7/16/1974	1974	7	16	Abundant.	Louisiana	Caldwell
3757869	CLEM	Marsilea	vestita	Steven G. Platt		11/20/1984	1984	11	20	Borrow pit along Miss	Louisiana	
5455358	EKY	Marsilea	vestita	Larry R. Raymond	81	7/16/1974	1974	7	16		Louisiana	Caldwell



id	institu	genus	specificEp	recordedBy	recordNumber	eventDate	year	month	day	habitat	stateProvince	county
5455359	EKY	Marsilea	vestita	R. Dale Thomas	46578	9/17/1975	1975	9	17	Behind levee next to C	Louisiana	Ouachita
6426930	MICH	Marsilea	vestita								Louisiana	
6427148	MICH	Marsilea	vestita								Louisiana	
6427201	MICH	Marsilea	vestita								Louisiana	
6687578	NCU	Marsilea	vestita								Louisiana	
6687582	NCU	Marsilea	vestita								Louisiana	La Salle
6687584	NCU	Marsilea	vestita								Louisiana	La Salle
6687587	NCU	Marsilea	vestita								Louisiana	Orleans
5678980	LSU	Marsilea	vestita	Florence M. Givens	3638	4/20/1984	1984	4	20	Wet area in woods.	Louisiana	Caldwell Parish
5678981	LSU	Marsilea	vestita	Karl A. Vincent	3718	6/29/1980	1980	6	29	Abundant, form dense	Louisiana	Concordia Parish
5678982	LSU	Marsilea	vestita	Alan W. Lievens	4335	5/14/1990	1990	5	14	In a slight depression	Louisiana	East Baton Rouge Parish
5678983	LSU	Marsilea	vestita	Alan W. Lievens	4336	5/24/1990	1990	5	24	In a slight depression	Louisiana	East Baton Rouge Parish
5678984	LSU	Marsilea	vestita	Jerald Horst	B-184	9/28/1975	1975	9	28	Silt-clay soil. Dominar	Louisiana	East Baton Rouge Parish
5678985	LSU	Marsilea	vestita	Niel F. Petersen	s.n.	5/24/1909	1909	5	24		Louisiana	East Baton Rouge Parish
5678986	LSU	Marsilea	vestita	Niel F. Petersen	s.n.	5/9/1909	1909	5	9		Louisiana	East Baton Rouge Parish
5678987	LSU	Marsilea	vestita	M. Ardoin	30	10/22/1974	1974	10	22	Provide shelter for fis	Louisiana	East Baton Rouge Parish
5678988	LSU	Marsilea	vestita	Clair A. Brown	1075	5/3/1927	1927	5	3	Ditch.	Louisiana	East Baton Rouge Parish
5678989	LSU	Marsilea	vestita	Pat Pias	4088	6/12/1979	1979	6	12		Louisiana	East Baton Rouge Parish
5678990	LSU	Marsilea	vestita	R. Hicks	s.n.	10/12/1974	1974	10	12		Louisiana	Iberville Parish
5678991	LSU	Marsilea	vestita	Unknown	s.n.	5/31/1951	1951	5	31	Wet mud along bayou	Louisiana	LaFourche Parish
5678992	LSU	Marsilea	vestita	JoAnne Bruser	290	9/27/1993	1993	9	27	Growing on open lake	Louisiana	La Salle Parish
5678993	LSU	Marsilea	vestita	Scott W. McReynol	s.n.	11/1/1975	1975	11	1	Locally abundant in di	Louisiana	Livingston Parish
5678994	LSU	Marsilea	vestita	Clair A. Brown	17609	9/30/1962	1962	9	30	Common in loose san	Louisiana	Pointe Coupee Parish
5678995	LSU	Marsilea	vestita	Glen N. Montz	4988	4/27/1980	1980	4	27	Common species in w	Louisiana	St. Charles Parish
5678996	LSU	Marsilea	vestita	Glen N. Montz; Jud	2620	7/21/1973	1973	7	21		Louisiana	St. Charles Parish
5678997	LSU	Marsilea	vestita	Patricia Zeringue	s.n.	7/10/1976	1976	7	10	Common with Bacopa	Louisiana	St. Charles Parish
5678998	LSU	Marsilea	vestita	Glen N. Montz	5190	4/25/1981	1981	4	25	On high sand ridge wi	Louisiana	St. Charles Parish
5678999	LSU	Marsilea	vestita	Elizabeth M. Harris	185	4/3/1986	1986	4	3	Small herb growing in	Louisiana	St. James Parish
5679000	LSU	Marsilea	vestita	Robert Burckhalter	2218	4/10/1993	1993	4	10	Elevation 25 ft. Marin	Louisiana	St. Martin Parish
5679001	LSU	Marsilea	vestita	Glen N. Montz	3927	2/20/1976	1976	2	20	Rare dredged materia	Louisiana	St. Mary Parish
5691779	LSU	Marsilea	vestita	Shirley C. Tucker	30051	11/26/1990	1990	11	26	Escaped, abundant in	Louisiana	East Baton Rouge Parish
5694519	LSU	Marsilea	vestita	J. F. Joor	s.n.	1872-06-05	1872	6	5	Mud or shallow water	Louisiana	LaFourche Parish
5741727	LSU	Marsilea	vestita	Christopher Reid	5286	9/17/2004	2004	9	17	Open river bank, belo	Louisiana	St. Martin Parish
5752975	LSU	Marsilea	vestita	Marisa Conner; Lov	22	3/17/2007	2007	3	17		Louisiana	St. Martin Parish
6187608	USMS	Marsilea	vestita								Louisiana	

id	institu	genus	specificEp	recordedBy	recordNumber	eventDate	year	month	day	habitat	stateProvince	county
6629271	WIS	Marsilea	vestita	John W. Moore	10550						Minnesota	Pipestone
6187607	USMS	Marsilea	vestita	Decker, Ed	141-3	10/25/1973	1973	10	25		Mississippi	Claiborne County
6629277	WIS	Marsilea	vestita	E.J. Palmer	53101						Missouri	Barton
6629300	WIS	Marsilea	vestita	E.J. Palmer	54495						Missouri	Barton
6190206	ASU	Marsilea	vestita	Richard J. Naskali	1036	7/25/1973	1973	7	25	Water pH 7.2; water t	Montana	Lake
215685	UTC	Marsilea	vestita	Garrett E. Crow	633	7/4/1968	1968	7	4	Leaves floating on wa	Montana	Lake
223477	UTC	Marsilea	vestita	Richard J. Shaw; M	2613	8/25/1980	1980	8	25	Wet mud of receding	Montana	Lake
259641	UTC	Marsilea	vestita	Richard J. Shaw	4986	9/11/1991	1991	9	11	Drying mud of reservo	Montana	Lake
4749625	RM	Marsilea	vestita	E. J. Woolfolk	W79	6/24/1937	1937	6	24	Dry lake bed; heavy cl	Montana	Custer
4749626	RM	Marsilea	vestita	Richard J. Naskali	1036	7/25/1973	1973	7	25	Water pH 7.2; water t	Montana	Lake
4749635	RM	Marsilea	vestita	C. Leo Hitchcock	2237	10/9/1933	1933	10	9	Submerged in pothole	Montana	Lake
4772425	RM	Marsilea	vestita	B. E. Nelson	78330	7/28/2009	2009	7	28	Dry pool areas among	Montana	Carter
4772466	RM	Marsilea	vestita	B. E. Nelson	78371	7/28/2009	2009	7	28	Dry stream bed and a	Montana	Carter
4798366	RM	Marsilea	vestita	B. E. Nelson	80607	7/27/2010	2010	7	27	Drying mud in pool ar	Montana	Phillips
4828570	RM	Marsilea	vestita	Joseph L. M. Charb	5212	6/15/2011	2011	6	15	In water and on shore	Montana	Phillips
4829142	RM	Marsilea	vestita	Joseph L. M. Charb	5788	6/24/2011	2011	6	24	In or on shores of sto	Montana	Phillips
4832996	RM	Marsilea	vestita	Joseph L. M. Charb	9670	8/15/2011	2011	8	15	Moist coulee bottom.	Montana	Valley
6426984	MICH	Marsilea	vestita								Montana	Lake
5714715	LSU	Marsilea	vestita	Robert Schwarzwal	s.n.	8/11/1978	1978	8	11	Abundant in shallow v	Montana	Lake County
6719129	UWF	Marsilea	vestita								Montana	
3152807	NMC	Marsilea	vestita	H. Hapeman	160	1893-09-00	1893	9	0		Nebraska	Kearney
4749632	RM	Marsilea	vestita	Walter Kiener	17211	8/19/1944	1944	8	19	Intermittent pool.	Nebraska	Hamilton
4749633	RM	Marsilea	vestita	Harry Hapeman	143	1893-09-00	1893	9	0		Nebraska	Kearney
4749634	RM	Marsilea	vestita	C. L. Shear	s.n.	1895-05-12	1895	5	12	Pond near round hous	Nebraska	Lancaster
4749636	RM	Marsilea	vestita	Harry Hapeman	s.n.	5/30/1928	1928	5	30		Nebraska	Kearney
4749637	RM	Marsilea	vestita	Walter Kiener	19323	7/28/1945	1945	7	28	Roadside ditch.	Nebraska	Hamilton
4749638	RM	Marsilea	vestita	P. A. Rydberg	6604	7/13/1900	1900	7	13	Prairies and sandhills.	Nebraska	Kearney
4749639	RM	Marsilea	vestita	P. A. Rydberg	6604	7/13/1900	1900	7	13	Prairies and sandhills.	Nebraska	Kearney
4749640	RM	Marsilea	vestita	Walter Kiener	17830	10/27/1944	1944	10	27	Intermittent pool.	Nebraska	York
4749641	RM	Marsilea	vestita	Walter Kiener	19328	7/28/1945	1945	7	28	Roadside ditch.	Nebraska	Hall
4749643	RM	Marsilea	vestita	Harry Hapeman	s.n.	1891-08-04	1891	8	4		Nebraska	Kearney
4892253	EIU	Marsilea	vestita	Loy R. Phillippe	43203	7/12/2012	2012	7	12	growing in shallow wa	Nebraska	Clay
4889577	SDC	Marsilea	vestita	Ralph Brooks	465	8/3/1967	1967	8	3	Roadside slough, wat	Nebraska	Hall
4889607	SDC	Marsilea	vestita	Ralph Brooks	821	7/20/1968	1968	7	20	Rooted in mud and sa	Nebraska	Custer
6629272	WIS	Marsilea	vestita	Dr. Walter Kiener	17144						Nebraska	Fillmore

id	institu	genus	specificEp	recordedBy	recordNumbr	eventDate	year	month	day	habitat	stateProvince	county
6629314	WIS	Marsilea	vestita	Dr. Walter Kiener	10513						Nebraska	Dundy
6629375	WIS	Marsilea	vestita	William L. Tolstead	s.n.						Nebraska	Kearney
6629377	WIS	Marsilea	vestita	Dr. Walter Kiener	17847						Nebraska	Hamilton
6629378	WIS	Marsilea	vestita	Dr. Walter Kiener	19386						Nebraska	Gosper
6629379	WIS	Marsilea	vestita	Dr. Walter Kiener	17830						Nebraska	York
6427182	MICH	Marsilea	vestita								Nebraska	York
5706758	LSU	Marsilea	vestita	Grant	s.n.						Nebraska	
6190223	ASU	Marsilea	vestita	A. Tiehm	15267	7/18/2006	2006	7	18	Growing on mud flats	Nevada	Washoe
2066855	DES	Marsilea	vestita	Arnold Tiehm	9324	8/26/1984	1984	8	26	Plants growing in dryi	Nevada	Elko County
188747	UTC	Marsilea	vestita	A. H. Holmgren	1696	8/11/1941	1941	8	11	Muddy soil along rive	Nevada	Elko
211447	UTC	Marsilea	vestita	James L. Reveal & C	2820	7/31/1972	1972	7	31	Marshy pond	Nevada	Douglas
229567	UTC	Marsilea	vestita	Arnold Tiehm & M:	9324	8/26/1984	1984	8	26	Dry open areas on flo	Nevada	Elko
237264	UTC	Marsilea	vestita	Arnold Tiehm	13063	8/20/1999	1999	8	20	Growing on the mud t	Nevada	Elko
237436	UTC	Marsilea	vestita	Arnold Tiehm	12601	7/25/1998	1998	7	25	Edge of a drying pond	Nevada	Washoe
237437	UTC	Marsilea	vestita	Arnold Tiehm	12754	9/8/1998	1998	9	8	Growing on the mud t	Nevada	Lyon
248474	UTC	Marsilea	vestita	Noel H. Holmgren	14745	7/14/2002	2002	7	14	In cracked dried mud	Nevada	Elko
251669	UTC	Marsilea	vestita	Arnold Tiehm	14569	6/26/2004	2004	6	26	Growing on mud flats	Nevada	Elko
258268	UTC	Marsilea	vestita	Arnold Tiehm	11938	9/5/1988	1988	9	5	Growing on mud flats	Nevada	Elko
3000231	UTC	Marsilea	vestita	Arnold Tiehm	15267	7/18/2006	2006	7	18	Growing on mud flats	Nevada	Washoe
2865443	NY	Marsilea	vestita	N. H. Holmgren	14745	7/14/2002	2002	7	14		Nevada	Elko Co.
2865444	NY	Marsilea	vestita	A. Tiehm	14569	6/26/2004	2004	6	26		Nevada	Elko Co.
3867135	BRY	Marsilea	vestita	Arthur H. Holmgren	1696	8/11/1941	1941	8	11	Site- Muddy soil along	Nevada	Elko
3867139	BRY	Marsilea	vestita	James L. Reveal	2820	7/31/1972	1972	7	31	In small marshy pond.	Nevada	Douglas
3867176	BRY	Marsilea	vestita	Arnold Tiehm	9324	8/26/1984	1984	8	26	Plants growing in dryi	Nevada	Elko
3867182	BRY	Marsilea	vestita	Arnold Tiehm	12754	9/8/1998	1998	9	8	Growing on the mud t	Nevada	Lyon
3867183	BRY	Marsilea	vestita	Arnold Tiehm	12601	7/25/1998	1998	7	25	At the edge of a dryin	Nevada	Washoe
3867184	BRY	Marsilea	vestita	Arnold Tiehm	13063	8/20/1999	1999	8	20	Growing on the mud t	Nevada	Elko
3867188	BRY	Marsilea	vestita	Arnold Tiehm	15267	7/18/2006	2006	7	18	Growing on mud flats	Nevada	Washoe
3867199	BRY	Marsilea	vestita	Arnold Tiehm	14569	6/26/2004	2004	6	26	Growing on mud flats	Nevada	Elko
6164880	RENO	Marsilea	vestita	S. Sheehan	150	8/29/1976	1976	8	29		Nevada	Lyon
6164884	RENO	Marsilea	vestita	A. Tiehm	3705	7/24/1977				plants rare on expose	Nevada	Lyon
6164925	RENO	Marsilea	vestita	A. Tiehm	12601	7/25/1998				Edge of a drying pond	Nevada	Washoe
6164929	RENO	Marsilea	vestita	A. Tiehm	12754	9/8/1998				Growing on the mud t	Nevada	Lyon
6164933	RENO	Marsilea	vestita	A. Tiehm	3966	9/19/1977				Plants common on m	Nevada	Washoe
6164934	RENO	Marsilea	vestita	A. Tiehm	11938	9/5/1988				Growing on mud flats	Nevada	Elko

id	institu	genus	specificEp	recordedBy	recordNumber	eventDate	year	month	day	habitat	stateProvince	county
6164935	RENO	Marsilea	vestita	A. Tiehm	14569	6/26/2004				Growing on mud flats	Nevada	Elko
6164936	RENO	Marsilea	vestita	B. Rogers	1114	7/1/1978				Dry stream bed.	Nevada	Washoe
6164938	RENO	Marsilea	vestita	P. Lott	290	7/28/1979				Growing in 6 inches o	Nevada	Churchill
6164941	RENO	Marsilea	vestita	A. Tiehm	11900	8/5/1988				Growing on the mud f	Nevada	Churchill
6164944	RENO	Marsilea	vestita	A.A. Heller	9952a	8/12/1909	1909	8	12	In meadows	Nevada	Elko
6166066	RENO	Marsilea	vestita	A. Tiehm	15267	7/18/2006				Growing on mud flats	Nevada	Washoe
6166068	RENO	Marsilea	vestita	A. Tiehm	2814	8/14/1976	1976	8	14	Plants growing on mu	Nevada	Douglas
6166070	RENO	Marsilea	vestita	J.T. Howell	48154	6/28/1971	1971	6	28		Nevada	Washoe
6166071	RENO	Marsilea	vestita	H. N. Mozingo	74-56	7/25/1974	1974	7	25	Irrigated area	Nevada	Carson City
6166073	RENO	Marsilea	vestita	A. Tiehm	1417	7/16/1975					Nevada	Churchill
6166075	RENO	Marsilea	vestita	A. Tiehm	13049	8/19/1999				Plants growing on the	Nevada	Elko
6166076	RENO	Marsilea	vestita	A. Tiehm	13063	8/20/1999				Growing on the mud f	Nevada	Elko
6166077	RENO	Marsilea	vestita	M.J. Williams	76-90-8	8/4/1976	1976	8	4		Nevada	Washoe
6166078	RENO	Marsilea	vestita	H. N. Mozingo	s.n.	7/24/1969	1969	7	24		Nevada	Lyon
6426971	MICH	Marsilea	vestita								Nevada	Elko
5777965	MISSA	Marsilea	vestita	S. M. Tracy	484	1887-07-22	1887	7	22		Nevada	Washoe
6188372	ASU	Marsilea	vestita	Leslie Goodding	166-41	5/21/1941	1941	5	21		New Mexico	
6190212	ASU	Marsilea	vestita	R.D. Worthington	21894	4/17/1993	1993	4	17	Roadside ditch in play	New Mexico	Luna
6190217	ASU	Marsilea	vestita	Noel H. Holmgren	7297	8/20/1973	1973	8	20	Among boulders in wa	New Mexico	Taos
6190222	ASU	Marsilea	vestita	D.S. Correll	33044	6/16/1966	1966	6	16	at edge and in water c	New Mexico	Sierra
6190229	ASU	Marsilea	vestita	R.D. Worthington	35028	10/13/2007	2007	10	13		New Mexico	Eddy
311607	UCR	Marsilea	vestita	Richard D. Worthin	15046	9/7/1986	1986	9	7	Basin flats where wat	New Mexico	Luna
214582	UTC	Marsilea	vestita	C. L. Hitchcock, C.V	7297	8/20/1973	1973	8	20	Locally common amon	New Mexico	Taos
4011594	UNM	Marsilea	vestita	R.J. Fleetwood	2030	7/19/1958	1958	7	19	Wet sites remaining o	New Mexico	Socorro
4011595	UNM	Marsilea	vestita	D.L. Bleakly	570	8/24/1994	1994	8	24	Soil: Amarillo fine san	New Mexico	Curry
4011596	UNM	Marsilea	vestita	D.L. Bleakly	455	9/2/1993	1993	9	2	Soils: Mansker and Po	New Mexico	Roosevelt
4063974	UNM	Marsilea	vestita	R. Spellenberg	5345	7/2/1981	1981	7	2	Aquatic in small pool	New Mexico	Harding
4115672	UNM	Marsilea	vestita	R.C. Sivinski	6966	8/13/2008	2008	8	13	Floating in shallow ep	New Mexico	Catron
4117302	UNM	Marsilea	vestita	L. McIntosh	2802	8/21/1993	1993	8	21	Scattered in wet clay	New Mexico	Hidalgo
144881	NMC	Marsilea	vestita	R.W. Spellenberg, F	6046	7/2/1981	1981	7	2	in draw on open sand	New Mexico	Harding
144882	NMC	Marsilea	vestita	D.S. Correll and H.E	33044	6/16/1966	1966	6	16	at edge and in water c	New Mexico	Sierra
144883	NMC	Marsilea	vestita	T.K. Todsen	sn	7/29/1978	1978	7	29	at edge of ranch ponc	New Mexico	Hidalgo
144884	NMC	Marsilea	vestita	R.D. Worthington	15046	9/7/1986	1986	9	7	ditches and flooded fl	New Mexico	Luna
144885	NMC	Marsilea	vestita	N.H. Holmgren and	7297	8/20/1973	1973	8	20	boulders in wash bott	New Mexico	Taos
144886	NMC	Marsilea	vestita	E.O. Wooton	sn	8/2/1909	1909	8	2		New Mexico	Eddy

id	institu	genus	specificEp	recordedBy	recordNumber	eventDate	year	month	day	habitat	stateProvince	county
144887	NMC	Marsilea	vestita	L.N. Goodding	sn	8/2/1937	1937	8	2	old lake beds	New Mexico	Torrance
144888	NMC	Marsilea	vestita	J.R. Crutchfield	168	6/9/1965	1965	6	9	growing in water	New Mexico	Sierra
144889	NMC	Marsilea	vestita	J.R. Crutchfield	734	8/27/1965	1965	8	27	partly submerged	New Mexico	Lea
96401	NMCR	Marsilea	vestita	Adams, Thomas P.	99	9/16/1996	1996	9	16		New Mexico	Hidalgo
114495	SNM	Marsilea	vestita	J.L. Carter and C.A.	790	7/23/1992	1992	7	23		New Mexico	Hidalgo
6063260	SJNM	Marsilea	vestita	Heil, Kenneth; O'Kane, Jr., Stev		6/23/2010	2010	6	23		New Mexico	Catron
6074171	SJNM	Marsilea	vestita	Heil, Kenneth		9/19/2010	2010	9	19		New Mexico	Catron
3867159	BRY	Marsilea	vestita	John R. Crutchfield	168	6/9/1965	1965	6	9		New Mexico	Sierra
3867161	BRY	Marsilea	vestita	John R. Crutchfield	734	8/27/1965	1965	8	27		New Mexico	Lea
3867162	BRY	Marsilea	vestita	Noel H. Holmgren	7297	8/20/1973	1973	8	20	Among boulders in wa	New Mexico	Taos
3359285	GILA	Marsilea	vestita	Paul Boucher	PB-1217	8/18/1993	1993	8	18	Aquatic	New Mexico	Catron County
4889611	SDC	Marsilea	vestita	Ralph Brooks	1516	7/5/1969	1969	7	5	Muddy prairie slough,	North Carolina	Burleigh
3152805	NMC	Marsilea	vestita	J. Lunell	sn	9/10/1905	1905	9	10	in the bottom of a plo	North Dakota	Benson
4749627	RM	Marsilea	vestita	O. A. Stevens	s.n.	8/20/1915	1915	8	20	Roadside ditch.	North Dakota	Mountrail
4749628	RM	Marsilea	vestita	J. Lunell	s.n.	9/10/1905	1905	9	10	Bottom of a plowed s	North Dakota	Benson
3516254	MISU	Marsilea	vestita	Lautenschlager, Lyl	847	9/3/1963	1963	9	3	Water filled slough	North Dakota	Ward
3516255	MISU	Marsilea	vestita	Hegstad, Glen D.	s. n.	7/26/1969	1969	7	26	None provided	North Dakota	Burke
4889614	SDC	Marsilea	vestita	Steve Stephens	61406	9/13/1972	1972	9	13	Low corn field, rich gl	North Dakota	Dickey
4889716	SDC	Marsilea	vestita	Richard P. Williams	4078	8/1/1978	1978	8	1	Shallow water of a sto	North Dakota	Slope
4889718	SDC	Marsilea	vestita	Gary E. Larson	6318	8/1/1978	1978	8	1	Shallow water at edge	North Dakota	Slope
6629290	WIS	Marsilea	vestita	O.A. Stevens	s.n.						North Dakota	
6629304	WIS	Marsilea	vestita	Stanley	s.n.						North Dakota	
6427030	MICH	Marsilea	vestita								North Dakota	
6190199	ASU	Marsilea	vestita	D. S. Correll	40036	9/26/1970	1970	9	26	In shallow pool	Oklahoma	Love
4063981	UNM	Marsilea	vestita	O.M. Clark	8078	6/6/1939	1939	6	6	West edge of old pon	Oklahoma	Lincoln
4889608	SDC	Marsilea	vestita	Steve Stephens	27125	8/12/1968	1968	8	12	Roadside ditch, in wa	Oklahoma	Major
6629263	WIS	Marsilea	vestita	Rudy G. Koch	s.n.						Oklahoma	Payne
6629371	WIS	Marsilea	vestita	J.W. Blankinship	s.n.						Oklahoma	
6426931	MICH	Marsilea	vestita								Oklahoma	Creek or Tulsa
6426979	MICH	Marsilea	vestita								Oklahoma	McClain
6427199	MICH	Marsilea	vestita								Oklahoma	Johnston
6190220	ASU	Marsilea	vestita	Albert N. Steward	7250	9/18/1956	1956	9	18	in wet mud of lake ma	Oregon	Lake
158431	ASU	Marsilea	vestita		Ore. 92453						Oregon	
158432	ASU	Marsilea	vestita		Ore. 92453						Oregon	
200051	UTC	Marsilea	vestita	AN Steward; SC He	7250	9/18/1956	1956	9	18	Prostrate herb sporo	Oregon	Lake

id	institu	genus	specificEp	recordedBy	recordNumbr	eventDate	year	month	day	habitat	stateProvince	county
6574191	NY	Marsilea	vestita	C. G. Pringle	s.n.	1881-10-11	1881	10	11		Oregon	
3867170	BRY	Marsilea	vestita	Richard R. Halse	2421	7/28/1981	1981	7	28		Oregon	Lane
3867175	BRY	Marsilea	vestita	Noel H. Holmgren	9585	7/9/1980	1980	7	9		Oregon	Lake
3539871	SDSU	Marsilea	vestita	J.W. Thompson		9/16/1927	1927	9	16		Oregon	Hayden Island
4889476	SDC	Marsilea	vestita	Richard R. Halse	2393	7/16/1981	1981	7	16	In shallow backwaters	Oregon	Wheeler
5455360	EKY	Marsilea	vestita	Ralph L. Thompson	88-1304	7/2/1988	1988	7	2	Seasonal pools comm	Oregon	Douglas
6629370	WIS	Marsilea	vestita	H. P. Hansen	s.n.						Oregon	Union
6426925	MICH	Marsilea	vestita								Oregon	
1008250	ASU	Marsilea	vestita	Richard S. Felger	85-484	3/6/1985	1985	3	6	In hard-caked clay-like	Sonora	
1008252	ASU	Marsilea	vestita	S. L. Friedman	456-94	10/20/1994	1994	10	20	Common along edge of	Sonora	
841481	ARIZ	Marsilea	vestita	R. S. Felger	85-484	3/6/1985	1985	3	6	In hard-caked clay-like	Sonora	Guaymas Municipio
958950	ARIZ	Marsilea	vestita	V. W. Steinmann	93-373	11/23/1993	1993	11	23		Sonora	
1908903	ARIZ	Marsilea	vestita	T. R. Van Devender	2009-128	4/27/2009	2009	4	27	Desert grassland.	Sonora	Cananea Municipio
5560789	ARIZ	Marsilea	vestita	R. S. Felger	85-1146	10/9/1985	1985	10	9	Sonoran desertscrub.	Sonora	NULL
5575223	ARIZ	Marsilea	vestita	R. S. Felger	01-746	12/20/2001	2001	12	20	Silty soil wash leading	Sonora	Guaymas Municipio
278396	USON	Marsilea	vestita	T.R. Van Devender	2006-510	8/14/2006	2006	8	14	Mezquital In moist so	SONORA	Moctezuma
278943	USON	Marsilea	vestita	A.L. Reina G.	95-458	9/7/1995	1995	9	7		SONORA	Y�cora
285471	USON	Marsilea	vestita	Richard S. Felger	85-1118	10/9/1985	1985	10	9		SONORA	Empalme
288328	USON	Marsilea	vestita	Richard S. Felger	85-1146	10/9/1985	1985	10	9		SONORA	Empalme
4909381	USON	Marsilea	vestita	T.R. Van Devender	2009-1776	10/1/2009	2009	10	1	Pastizal Natural Deser	SONORA	Agua Prieta
4909382	USON	Marsilea	vestita	A.L. Reina G.	2009-1298	9/22/2009	2009	9	22	Bosque de Pino-Encin	SONORA	Agua Prieta
4910723	USON	Marsilea	vestita	A.L. Reina G.	2009-1907	11/15/2009	2009	11	15		SONORA	Benjam�n Hill
4910999	USON	Marsilea	vestita	T.R. Van Devender	2009-128	4/27/2009	2009	4	27	Pastizal Natural In drier	SONORA	Cananea
4911000	USON	Marsilea	vestita	A.L. Reina G.	2009-1830	10/8/2009	2009	10	8	Pastizal Natural Grass	SONORA	Cananea
4911591	USON	Marsilea	vestita	Richard S. Felger	01-746	12/20/2001	2001	12	20	Silty soil wash leading	SONORA	Guaymas
4911592	USON	Marsilea	vestita	Richard S. Felger	85-484	3/6/1985	1985	3	6	In hard-caked caly-like	SONORA	Guaymas
311639	UCR	Marsilea	vestita	Andrew C. Sanders	9247	9/4/1989	1989	9	4	Dried pool near the r	Sonora	Huatabampo
311640	UCR	Marsilea	vestita	Richard S. Felger	85-1370	11/19/1985	1985	11	19	Riverbed w/ groves of	Sonora	
428676	UCR	Marsilea	vestita	Andrew C. Sanders	13527	3/21/1993	1993	3	21	Coastal thorn scrub de	Sonora	Huatabampo
429494	UCR	Marsilea	vestita	Andrew C. Sanders	12567	10/5/1992	1992	10	5	Tropical deciduous fo	Sonora	Alamos
429495	UCR	Marsilea	vestita	Andrew C. Sanders	12754	10/8/1992	1992	10	8	Shallow muddy ponds	Sonora	Huatabampo
1001277	MABA	Marsilea	vestita	T.R. Van Devender,	97-1268	9/26/1997	1997	9	26	Locally common herb	Sonora	Huatabampo
1001321	MABA	Marsilea	vestita	T.R. Van Devender	90-599	12/29/1990	1990	12	29	Common fern in mois	Sonora	Moctezuma
1001389	MABA	Marsilea	vestita	S. L. Friedman, K. J.	45694	6/16/1905	1905	6	16		Sonora	Huatabampo
1001401	MABA	Marsilea	vestita	Richard S. Felger, Jr	01-746	12/20/2001	2001	12	20	Silty soil wash leading	Sonora	Guaymas

id	institute	genus	specificEp	recordedBy	recordNumber	eventDate	year	month	day	habitat	stateProvince	county
1001407	MABA	Marsilea	vestita	Richard S. Felger, F	85-118	10/9/1985	1985	10	9	Riparian Sonoran desert	Sonora	Empalme
1001414	MABA	Marsilea	vestita	Richard S. Felger	85588	3/11/1985	1985	3	11	Locally abundant; also	Sonora	Guaymas
1001746	MABA	Marsilea	vestita	Ana Lilia Reina G.	95-458	9/7/1995	1995	9	7	BOSQUE PINOENCINO	Sonora	Y�cora
1001754	MABA	Marsilea	vestita	A.L. Reina-G., T.R. \	98-1759	9/26/1998	1998	9	26	Locally common herb	Sonora	Huatabampo
1001770	MABA	Marsilea	vestita	A.L. Reina-G., T.R. \	98-1871	9/26/1998	1998	9	26	Prostrate in dry stream	Sonora	�amos
1001909	MABA	Marsilea	vestita	A.C. Sanders, T.R. \	12754	10/8/1992	1992	10	8	Fairly common perennial	Sonora	Huatabampo
1002058	MABA	Marsilea	vestita	A.L. Reina-Guerrero	2009-1298	9/22/2009	2009	9	22	Deep rocky canyon	Sonora	Agua Prieta
1875960	MABA	Marsilea	vestita	T.R. Van Devender		11/17/2010	2010	11	17	heavily-grazed area at	Sonora	Benjam�n Hill
1963572	MABA	Marsilea	vestita	T.R. Van Devender		5/11/2011				Stream canyon	Sonora	Guaymas
1963573	MABA	Marsilea	vestita	T.R. Van Devender		5/10/2011				Arroyo.	Sonora	Guaymas
2469931	MABA	Marsilea	vestita	A.L. Reina-G.		10/19/2011				Stream canyon.	Sonora	La Colorada
2469932	MABA	Marsilea	vestita	T.R. Van Devender		10/18/2011					Sonora	La Colorada
2469933	MABA	Marsilea	vestita	A.L. Reina-G.		10/17/2011				Arroyo.	Sonora	La Colorada
3362131	MABA	Marsilea	vestita	T.R. Van Devender		11/17/2009	2009	11	17		Sonora	Pitiquito
3368207	MABA	Marsilea	vestita	T.R. Van Devender	2013-10	2/24/2013	2013	2	24	Rocky basalt canyon;	Sonora	Puerto Pe�asco
5508580	MABA	Marsilea	vestita	T.R. Van Devender		10/20/2014	2014	10	20	Grassland in valley, pi	Sonora	Y�cora
4690054	SEINet	Marsilea	vestita	Sue Rutman	20140311-1	3/11/2014	2014	3	11	Sonoran Desert. Pond	Sonora	
6190136	ASU	Marsilea	vestita	Liester	s.n.	9/5/1962	1962	9	5	On wet mud, not stan	South Dakota	Aurora
6190148	ASU	Marsilea	vestita	Donald J. Pinkava	s.n.	9/5/1962	1962	9	5	On wet mud (not stan	South Dakota	Aurora
1294076	RM	Marsilea	vestita	Grace M. Kostel	48a	4/30/2004	2004	4	30	Southwest-facing bluff	South Dakota	Custer
1296445	RM	Marsilea	vestita	Grace M. Kostel	6422	6/16/2005	2005	6	16	On rolling prairie near	South Dakota	Jackson
1297144	RM	Marsilea	vestita	Grace M. Kostel	7056	6/19/2005	2005	6	19	In clay muck soils of a	South Dakota	Jackson
1299647	RM	Marsilea	vestita	Grace M. Kostel	9314	7/23/2005	2005	7	23	In wetland soil depres	South Dakota	Jackson
1299700	RM	Marsilea	vestita	Grace M. Kostel	9361	8/5/2005	2005	8	5	In a wetland closed de	South Dakota	Fall River
1481084	RM	Marsilea	vestita	no collector	4695						South Dakota	
1481096	RM	Marsilea	vestita	no collector	4695						South Dakota	
1481218	RM	Marsilea	vestita	A. C. McIntosh	863	8/2/1926	1926	8	2	Abundant around mu	South Dakota	Pennington
1481805	RM	Marsilea	vestita	Arthur C. McIntosh	863	8/2/1926	1926	8	2	Abundant around mu	South Dakota	Pennington
1484866	RM	Marsilea	vestita	Herman E. Hayward	2576	7/30/1927	1927	7	30	Pond with Scirpus.	South Dakota	Custer
1487528	RM	Marsilea	vestita	Roger R. Kerbs	87	6/22/1970	1970	6	22	Wetland with Salix, C	South Dakota	Jackson
1487772	RM	Marsilea	vestita	S. S. Visher	19	7/23/1910	1910	7	23	Creek bed.	South Dakota	Harding
1488391	RM	Marsilea	vestita	Stephen Van Sickle	421	8/16/1982	1982	8	16	Submerged in 1 dm w	South Dakota	Pennington
1750717	RM	Marsilea	vestita	T. A. Williams	s.n.	1893-09-00	1893	9	0	Margins of ponds.	South Dakota	Brookings
4749629	RM	Marsilea	vestita	T. A. Williams	s.n.	1893-09-00	1893	9	0	Margins of ponds.	South Dakota	Brookings
4749630	RM	Marsilea	vestita	David Griffiths	s.n.	1896-08-00	1896	8	0		South Dakota	Brown

id	institu	genus	specificEp	recordedBy	recordNumber	eventDate	year	month	day	habitat	stateProvince	county
6173092	DEK	Marsilea	vestita	C.A. Taylor, Jr.	8621	9/7/1956	1956	9	7	flax field	South Dakota	Codington
4889613	SDC	Marsilea	vestita	L. W. Carter	s.n.	1896-09-00	1896	9			South Dakota	Clark
4889720	SDC	Marsilea	vestita	Kurt Hansen	4	7/8/2005	2005	7	8	Shallow pond in small	South Dakota	Corson
4889723	SDC	Marsilea	vestita	Dillman	s.n.	8/25/1907	1907	8	25		South Dakota	Davison
4889726	SDC	Marsilea	vestita	De Alton Saunders	s.n.	1898-06-00	1898	6			South Dakota	Charles Mix
4889728	SDC	Marsilea	vestita	C. A. Taylor, Jr.	8621	9/7/1956	1956	9	7	Low spot in flax field	South Dakota	Codington
4889799	SDC	Marsilea	vestita	Ralph Brooks	423	7/8/1967	1967	7	8	Submersed and stranded	South Dakota	Harding
4889814	SDC	Marsilea	vestita	Ralph Brooks	435	7/20/1967	1967	7	20	Floating and submersed	South Dakota	Hanson
4889824	SDC	Marsilea	vestita	Ralph Brooks	460	7/30/1967	1967	7	30	Stranded or submersed	South Dakota	Hyde
4889841	SDC	Marsilea	vestita	Steve Stephens	61158	9/11/1972	1972	9	11	Low slough along road	South Dakota	Jerauld
4889850	SDC	Marsilea	vestita	Gary E. Larson	7475	6/20/1982	1982	6	20	Stockpond just S of st	South Dakota	Jackson
4889858	SDC	Marsilea	vestita	Gary E. Larson	8295	8/6/1982	1982	8	6	Anchored in shallow b	South Dakota	Meade
4889859	SDC	Marsilea	vestita	Stephen Van Sickle	254	8/13/1982	1982	8	13	Moist soil at head of s	South Dakota	Jackson
4889861	SDC	Marsilea	vestita	Steve Van Sickle	421	8/16/1982	1982	8	16	Dugout and associate	South Dakota	Pennington
6629288	WIS	Marsilea	vestita	Herb. of David Grif	s.n.						South Dakota	
6629372	WIS	Marsilea	vestita	Arthur C. McIntosh	863						South Dakota	
6190152	ASU	Marsilea	vestita	Floyd R. Walter	1258	9/25/1966	1966	9	25	Clay loam margins of	Texas	Deaf Smith
6190243	ASU	Marsilea	vestita	D. S. Correll	32766	5/8/1966	1966	5	8	In depression in mesq	Texas	Ector
6190246	ASU	Marsilea	vestita	F.A. Barkley	6112	8/9/1946	1946	8	9	Edge of a pasture tan	Texas	Travis
2066856	DES	Marsilea	vestita	Larry C. Higgin	14971	10/2/1984	1984	10	2	Sandy limestone soil,	Texas	Randall County
425337	UCR	Marsilea	vestita	Richard D. Worthin	32596	6/27/2004	2004	6	27	Along creek	Texas	Jeff Davis
425747	UCR	Marsilea	vestita	Richard D. Worthin	32590	6/26/2004	2004	6	26	Lake.	Texas	Jeff Davis
192101	UTC	Marsilea	vestita	B. C. Tharp	44286	5/3/1936	1936	5	3		Texas	Travis
4063986	UNM	Marsilea	vestita	O.M. Clark	6445	1/3/1934	1934	1	3	Bayous.	Texas	Cameron
3152804	NMC	Marsilea	vestita	F.J. Lindheimer	1283	1851-06-00	1851	6	0		Texas	Comal
2798000	NY	Marsilea	vestita	C. Wright	811	1849-10-00	1849	10	0		Texas	
2798002	NY	Marsilea	tenuifolia	F. J. Lindheimer	s.n.						Texas	
2798003	NY			C. Wright	2112						Texas	
2798004	NY			C. Wright	2112						Texas	
6574189	NY	Marsilea	vestita	D. E. Atha	12212	7/31/2012	2012	7	31		Texas	Travis Co.
6574193	NY	Marsilea	vestita	D. E. Atha	9457	11/28/2010	2010	11	28		Texas	Lampasas Co.
6037524	SJNM	Marsilea	vestita	Reeves, Tim		5/26/1995	1995	5	26		Texas	Starr
3867160	BRY	Marsilea	vestita	John R. Crutchfield	1580	5/25/1966	1966	5	25	Wet mud on pond bar	Texas	Burnet
3867187	BRY	Marsilea	tenuifolia	D. S. Correll	32766	5/8/1966	1966	5	8		Texas	Ector
3757865	CLEM	Marsilea	vestita	Steven R. Hill	10535	7/17/1981	1981	7	17	In drying march with g	Texas	Refugio



id	institu	genus	specificEp	recordedBy	recordNumber	eventDate	year	month	day	habitat	stateProvince	county
3757866	CLEMENS	Marsilea	vestita	G. L. Fisher	41150	8/7/1941	1941	8	7	Riviera.	Texas	Kleberg
3757867	CLEMENS	Marsilea	vestita	G. L. Fisher		8/7/1941	1941	8	7	Riviera. Alt 30 ft	Texas	Kleberg
6166081	RENO	Marsilea	vestita	Lindheimer	1283	1851-06-00	1851		6		Texas	
6629262	WIS	Marsilea	vestita	Ex. Herb. J. reverch	s.n.						Texas	Dallas
6629281	WIS	Marsilea	vestita	E.J. Palmer	13444						Texas	Brazos
6629363	WIS	Marsilea	vestita	S.M. Tracy	9137						Texas	
6629367	WIS	Marsilea	vestita	E.J. Palmer	13549						Texas	Dimmit
6629373	WIS	Marsilea	vestita	B.C. Tharp	s.n.						Texas	Travis
6426915	MICH	Marsilea	vestita								Texas	Bexar
6426974	MICH	Marsilea	vestita								Texas	Caldwell
6427014	MICH	Marsilea	vestita								Texas	Bexar
6427021	MICH	Marsilea	vestita								Texas	Aransas
6427046	MICH	Marsilea	vestita								Texas	Hays
6427052	MICH	Marsilea	vestita								Texas	Hidalgo
6427074	MICH	Marsilea	vestita								Texas	
6427084	MICH	Marsilea	vestita								Texas	Aransas
6427100	MICH	Marsilea	vestita								Texas	Aransas
6427120	MICH	Marsilea	vestita								Texas	Taylor
6427128	MICH	Marsilea	vestita								Texas	Travis
6427144	MICH	Marsilea	vestita								Texas	Brazos
6427168	MICH	Marsilea	vestita								Texas	Hays
6427177	MICH	Marsilea	vestita								Texas	Llano
6427200	MICH	Marsilea	vestita								Texas	
6427203	MICH	Marsilea	vestita								Texas	Travis
5714716	LSU	Marsilea	vestita	B. C. Tharp	44285	4/26/1936	1936	4	26		Texas	Travis County
5714717	LSU	Marsilea	vestita	B. C. Tharp	43-510	7/8/1943	1943	7	8		Texas	Pecos County
5714719	LSU	Marsilea	vestita	Florence M. Givens	1913	4/15/1981	1981	4	15		Texas	Burleson County
5714721	LSU	Marsilea	vestita	Fred A. Barkley	13130	7/7/1943	1943	7	7	Dry sink, prairie.	Texas	Caldwell County
5777964	MISSA	Marsilea	vestita	J. Reverchon	3821					winter ponds	Texas	Dallas
5777966	MISSA	Marsilea	vestita	J. Reverchon	3819					swamps	Texas	Dallas
6413331	NMC	Marsilea	vestita	T.P. Adams	99	9/16/1996	1996	9	16		USA	New Mexico
6413496	NMC	Marsilea	vestita	K.W. Allred and E. I	6003	8/19/1993	1993	8	19	Willows along the edge	USA	New Mexico
6413498	NMC	Marsilea	vestita	E.H. Roalson	376	3/16/1993	1993	3	16		USA	Texas
222412	UTC	Marsilea	vestita	S. Flowers	3247	9/14/1944	1944	9	14	Ditches, Saline meadow	Utah	Salt Lake
228507	UTC	Marsilea	vestita	Richard J. Shaw	3708	9/9/1984	1984	9	9	Drying shore of small	Utah	Millard

id	institu	genus	specificEp	recordedBy	recordNumbr	eventDate	year	month	day	habitat	stateProvince	county
228753	UTC	Marsilea	vestita	Richard J. Shaw	3708	9/9/1984	1984	9	9	Clay on drying shore c	Utah	Millard
6037575	SJNM	Marsilea	vestita	Heil, Kenneth; Mietty, Wayne		9/9/2001	2001	9	9		Utah	San Juan
2444899	BRY	Marsilea	vestita	Sherel Goodrich	27697	9/16/2009	2009	9	16	Ephemeral pools whe	Utah	Uintah
3867094	BRY	Marsilea	vestita	Cottam	2167	0000-00-00	0	0	0		Utah	
3867099	BRY	Marsilea	vestita	Sherel Goodrich	23778	7/6/1992	1992	7	6		Utah	Duchesne
3867101	BRY	Marsilea	vestita	Alan Teye	4957	8/1/1990	1990	8	1	Scirpus marsch comm	Utah	Piute
3867102	BRY	Marsilea	vestita	Arnold Clifford	03-699	7/16/2003	2003	7	16	Aquatic species collec	Utah	San Juan
3867103	BRY	Marsilea	vestita	Loran C. Anderson	1299	7/9/1958	1958	7	9	In drying soil around e	Utah	Cache
3867105	BRY	Marsilea	vestita	Loran C. Anderson	1807	2/13/1959	1959	2	13		Utah	Cache
3867106	BRY	Marsilea	vestita	E. Neese	12385	9/16/1982	1982	9	16	Mud flats.	Utah	Cache
3867107	BRY	Marsilea	vestita	Stephen L. Clark	1924	6/21/1972	1972	6	21	In moist sandy soil. Sa	Utah	Weber
3867108	BRY	Marsilea	vestita	K. Thorne	3550	9/8/1984	1984	9	8	Flood plain along river	Utah	Uintah
3867109	BRY	Marsilea	vestita	Stanley L. Welsh	23078	9/3/1984	1984	9	3	Temporary lacustrine	Utah	Millard
3867111	BRY	Marsilea	vestita	Ken Heil	17821B	9/9/2001	2001	9	9	Along edge of reservo	Utah	San Juan
3867114	BRY	Marsilea	vestita	B. F. Harrison	10505	9/19/1941	1941	9	19	Wasteland in open fie	Utah	
3867117	BRY	Marsilea	vestita	K. Thorne	3575	9/8/1984	1984	9	8	On drying mudflat, at	Utah	Uintah
3867119	BRY	Marsilea	vestita	Seville Flowers	F3194	10/3/1925	1925	10	3	Sporocarps.	Utah	Cache
3867121	BRY	Marsilea	vestita	G. Baird	1449	8/30/1984	1984	8	30	Lacustrian and siturbe	Utah	Millard
3867123	BRY	Marsilea	vestita	K. Thorne	2201	9/1/1982	1982	9	1	Wet meadow, noncal	Utah	Cache
3867125	BRY	Marsilea	vestita	E. Neese	16209	9/3/1984	1984	9	3	On drying mudflats.	Utah	Millard
3867130	BRY	Marsilea	vestita	K. Thorne	4731	6/23/1986	1986	6	23	Grazed, wet meadow	Utah	Sevier
3990486	USUUI	Marsilea	vestita	S. Goodrich	27697	9/16/2009	2009	9	16	Flood plain of the Gre	Utah	Uintah
6629310	WIS	Marsilea	vestita	Loran C. Anderson	1299						Utah	Cache
6629374	WIS	Marsilea	vestita	Loran C. Anderson	1807						Utah	Cache
5714718	LSU	Marsilea	vestita	Loran C. Anderson	1299	7/9/1958	1958	7	9	Locally common with	Utah	Cache County
6190234	ASU	Marsilea	vestita	Elaine Greenfield	110	8/21/1966	1966	8	21	Gravel pit	Washington	Yakima
186333	UTC	Marsilea	vestita	Marion Ownbey &	no data	10/15/1939	1939	10	15	Sandy bank of the rive	Washington	Whitman
194318	UTC	Marsilea	vestita	C.L. Hitchcock & C.	13728	8/29/1945	1945	8	29	Sand along river.	Washington	Kittitas
3867141	BRY	Marsilea	vestita	G. Baird	1197	7/2/1984	1984	7	2	Dry, stony areas. Cobl	Washington	Benton
3867153	BRY	Marsilea	vestita	G. Baird	1316	7/27/1984	1984	7	27	Riparian, gravelly-cob	Washington	Benton
3867155	BRY	Marsilea	vestita	G. Baird	1158	6/29/1984	1984	6	29	Moist soil at base of c	Washington	Benton
3867157	BRY	Marsilea	vestita	G. Baird	1143	6/25/1984	1984	6	25	Dry to wet areas. Rive	Washington	Benton
3867178	BRY	Marsilea	vestita	G. Baird	1204	7/6/1984	1984	7	6	Moist, cobbly soil. Rip	Washington	Benton
6629269	WIS	Marsilea	vestita	Marion Ownbey	s.n.						Washington	Whitman
6427160	MICH	Marsilea	vestita								Washington	Douglas

id	institu	genus	specificEp	recordedBy	recordNumbr	eventDate	year	month	day	habitat	stateProvince	county
1149068	RM	Marsilea	vestita	Peter J. Ebertowski	7999	8/11/2003	2003	8	11	Depression in creek b	Wyoming	Converse
1156225	RM	Marsilea	vestita	B. E. Nelson	46998	7/22/1999	1999	7	22	Draw with vernal poo	Wyoming	Laramie
1320072	RM	Marsilea	vestita	B. E. Nelson	57681	7/18/2002	2002	7	18	Muddy to dry flats ad	Wyoming	Big Horn
1438921	RM	Marsilea	vestita	R. E. Ries, D. W. Sal	115	8/3/1973	1973	8	3	Stream bottom dry; si	Wyoming	Campbell
1629227	RM	Marsilea	vestita	B. E. Nelson	1945	9/17/1978	1978	9	17	Frequent in clay in a v	Wyoming	Johnson
1629443	RM	Marsilea	vestita	B. E. Nelson	2014	9/18/1978	1978	9	18	Occasional in sandy cl	Wyoming	Campbell
1649439	RM	Marsilea	vestita	Keith H. Dueholm,	2115	6/10/1978	1978	6	10	Standing water in ditc	Wyoming	Campbell
1649560	RM	Marsilea	vestita	Keith H. Dueholm,	2228	6/11/1978	1978	6	11	Plains, streambanks, c	Wyoming	Campbell
1655104	RM	Marsilea	vestita	Keith H. Dueholm	7892	7/10/1979	1979	7	10	Sagebrush plains, sha	Wyoming	Converse
1698410	RM	Marsilea	vestita	B. E. Nelson	28856	8/22/1993	1993	8	22	Mud flats and in shall	Wyoming	Converse
1701346	RM	Marsilea	vestita	B. E. Nelson	32005	6/21/1994	1994	6	21	Vernal depressions in	Wyoming	Converse
3867189	BRY	Marsilea	vestita	R. L. Prettyman	s.n.	7/18/1953	1953	7	18	Along edge of tempor	Wyoming	
3867193	BRY	Marsilea	vestita	B. E. Nelson	57681	7/18/2002	2002	7	18	Muddy to dry flats ad	Wyoming	Big Horn
6574185	NY	Marsilea	vestita	J. Scouler	338							
6428172	MIN	Marsilea	vestita									
6428183	MIN	Marsilea	vestita									
6428191	MIN	Marsilea	vestita									
6428212	MIN	Marsilea	vestita									
6428242	MIN	Marsilea	vestita									
6428253	MIN	Marsilea	vestita									
6428287	MIN	Marsilea	vestita									
6428305	MIN	Marsilea	vestita									
3539867	SDSU	Marsilea	vestita	D.R. Harvey		4/1/1931	1931	4	1			
3539868	SDSU	Marsilea	vestita	D.R. Harvey		3/19/1938	1938	3	19			
5714720	LSU	Marsilea	vestita	Scott	s.n.	1894-06-15	1894	6	15			
6407396	OS	Marsilea	vestita									
6407715	OS	Marsilea	vestita									
6408525	OS	Marsilea	vestita									
6408650	OS	Marsilea	vestita									
6408801	OS	Marsilea	tenuifolia									
6408948	OS	Marsilea	vestita									
6410022	OS	Marsilea	vestita									
6410070	OS	Marsilea	vestita									
6412236	OS	Marsilea	vestita									
					Total SEINet		629					
					California		67					
							562			AL, AZ, AR, CO, FL, ID, KS, LA, MN, MS, MO, MT, NE,		
										NV, NM, NC, ND, OK, OR, SD, TX, UT, WA, WY; MEXICO		

6412396 OS Marsilea vestita



# Ventura County Locally Important Plant Species Data Form

County of Ventura • Resource Management Agency • Planning Division

800 S. Victoria Avenue, Ventura, CA 93009-1740 • (805) 654-2478 • [ventura.org/rma/planning](http://ventura.org/rma/planning)

**DIRECTIONS:** Please fill out one form for each species you believe should be added to or removed from the Locally Important Plant List. Please provide available locality data and citations for the sources used to support your recommendation that a species either meets the criteria or no longer meets the criteria to be listed as Locally Important.

After completing this form, please click the SUBMIT button and follow the instructions. If you wish to send by FAX or Postal Service, please send completed form to:

**Mark Ogonowski, County of Ventura, RMA-Planning Division L#1740, 800 S. Victoria Avenue, Ventura, CA 93009; [mark.ogonowski@ventura.org](mailto:mark.ogonowski@ventura.org); Fax (805) 654-2509**

Participant(s) completing this form:

Scientific Name:

Common Name:

**1. Is the plant species declining throughout its range? Please cite the data that supports your statements.**

**2. Are there five (5) or fewer element occurrences<sup>1</sup> of this species in Ventura County? Please cite the data that supports your statements. When referring to a new occurrence not yet documented in the Consortium of California Herbaria or historic county records/collections, please provide a CNDDDB Field Survey Form for that occurrence (CNDDDB Form is found here: [http://www.dfg.ca.gov/biogeodata/cnddb/submitting\\_data\\_to\\_cnddb.asp](http://www.dfg.ca.gov/biogeodata/cnddb/submitting_data_to_cnddb.asp)).**

---

<sup>1</sup> Element Occurrence for Plants – A population or group of populations found within 0.25 miles and not separated by significant habitat discontinuities.



# Consortium of California Herbaria

Participants News Search About Help Donate

## Search Results — 8 specimen records retrieved (7 records with coordinates)

Results for search: County=VENTURA; Scientific name=Monardella hypoleuca subsp. hypoleuca; [More information: Jepson Online Interchange](#)

### Mapping Options:

[BerkeleyMapper with county and bioregion layers](#)

[BerkeleyMapper without layers.](#)

[KML export](#)

(Note: only records with coordinates are mappable)

7

### Download Options:

[Select all records](#) · [Select records with coordinates](#)



Include annotations and voucher information

Please cite data retrieved from this page: Data provided by the participants of the Consortium of California Herbaria ([ucjeps.berkeley.edu/consortium/](http://ucjeps.berkeley.edu/consortium/)). Records are made available under the [CCH Data Use Terms](#).

Click on column header to sort data (\* sorts by family); click in leftmost checkbox to select record. [CCH Help Page](#).

[Turn on yellow flags](#) to show possible range discrepancies. [Read more ...](#)

?	Specimen ID	Determination *	Collector	Collection Date	Collection Number	County	Locality	Elevation in meters	Feedback
<input type="checkbox"/>	<a href="#">CAS345441</a>	Monardella hypoleuca subsp. hypoleuca	Miss. Mastick	July 23, 1895	s.n.	Ventura	Ojai Valley and Vicinity		<a href="#">Comment</a>
<input type="checkbox"/>	<a href="#">POM18167</a>	Monardella hypoleuca subsp. hypoleuca	Fred Baer	Sep 19 1922	s.b.	Ventura	Rincon Creek,		<a href="#">Comment</a>
<input type="checkbox"/>	<a href="#">CAS256848</a>	Monardella hypoleuca subsp. hypoleuca	Sophie Fautleroy	Oct. 1937	s.n.	Ventura	Ojai	213	<a href="#">Comment</a>
<input type="checkbox"/>	<a href="#">CAS330421</a>	Monardella hypoleuca subsp. hypoleuca	Henry M. Pollard	Nov. 12, 1944	s.n.	Ventura	Nordhoff Peak, Ojai Valley	1219	<a href="#">Comment</a>
<input type="checkbox"/>	<a href="#">RSA31198</a>	Monardella hypoleuca subsp. hypoleuca	H. M. Pollard	Jun 30 1946	s.n.	Ventura	Camino Cielo, Santa Ynez Mtns.	1067	<a href="#">Comment</a>
<input type="checkbox"/>	<a href="#">RSA43447</a>	Monardella hypoleuca subsp. hypoleuca	H. M. Pollard	Jul 4 1948	s.n.	Ventura	Nordhoff Peak	1220	<a href="#">Comment</a> <a href="#">Read comments</a> Nov 29 2011

<a href="#">CAS540860</a>	<i>Monardella hypoleuca</i> subsp. <i>hypoleuca</i>	Henry M. Pollard	September 5, 1969	s.n.		Ventura	Casitas Pass Road, Foster Park area	<a href="#">Comment</a>
<a href="#">SBBG126806</a>	<i>Monardella hypoleuca</i> subsp. <i>hypoleuca</i>	R. Burgess, L. Simpson, P. Munro	Jun 10 2011	8875		Ventura	Santa Ynez Mtns: Ocean View Trail near summit 1297	<a href="#">Comment</a>

Copyright © 2010 Regents of the University of California — Database extract updated 5/8/2015

0.07 processing seconds



# Ventura County Locally Important Plant Species Data Form

County of Ventura • Resource Management Agency • Planning Division

800 S. Victoria Avenue, Ventura, CA 93009-1740 • (805) 654-2478 • [ventura.org/rma/planning](http://ventura.org/rma/planning)

**DIRECTIONS:** Please fill out one form for each species you believe should be added to or removed from the Locally Important Plant List. Please provide available locality data and citations for the sources used to support your recommendation that a species either meets the criteria or no longer meets the criteria to be listed as Locally Important.

After completing this form, please click the SUBMIT button and follow the instructions. If you wish to send by FAX or Postal Service, please send completed form to:

**Mark Ogonowski, County of Ventura, RMA-Planning Division L#1740, 800 S. Victoria Avenue, Ventura, CA 93009; [mark.ogonowski@ventura.org](mailto:mark.ogonowski@ventura.org); Fax (805) 654-2509**

Participant(s) completing this form:

Scientific Name:

Common Name:

1. **Is the plant species declining throughout its range? Please cite the data that supports your statements.**
  
2. **Are there five (5) or fewer element occurrences<sup>1</sup> of this species in Ventura County? Please cite the data that supports your statements. When referring to a new occurrence not yet documented in the Consortium of California Herbaria or historic county records/collections, please provide a CNDDDB Field Survey Form for that occurrence (CNDDDB Form is found here: [http://www.dfg.ca.gov/biogeodata/cnddb/submitting\\_data\\_to\\_cnddb.asp](http://www.dfg.ca.gov/biogeodata/cnddb/submitting_data_to_cnddb.asp)).**

<sup>1</sup> Element Occurrence for Plants – A population or group of populations found within 0.25 miles and not separated by significant habitat discontinuities.





# Consortium of California Herbaria

Participants News Search About Help Donate

## Search Results — 21 specimen records retrieved (18 records with coordinates)

Results for search: County=VENTURA; Scientific name=Nuttallanthus texanus (including nomenclatural synonyms); [More information: Jepson Online Interchange](#)

14

### Mapping Options:

[BerkeleyMapper with county and bioregion layers](#)

[BerkeleyMapper without layers.](#)

[KML export](#)

(Note: only records with coordinates are mappable)

### Download Options:

[Select all records](#) · [Select records with coordinates](#)

Include annotations and voucher information



Please cite data retrieved from this page: Data provided by the participants of the Consortium of California Herbaria ([ucjeps.berkeley.edu/consortium/](http://ucjeps.berkeley.edu/consortium/)). Records are made available under the [CCH Data Use Terms](#).

Click on column header to sort data (\* sorts by family); click in leftmost checkbox to select record. [CCH Help Page](#).

[Turn on yellow flags](#) to show possible range discrepancies. [Read more ...](#)

?	Specimen ID	Determination *	Collector	Collection Date	Collection Number	County	Locality	Elevation in meters	Feedback
	<a href="#">SBBG80070</a>	Nuttallanthus texanus	R. Bond	Apr 26 1939	<del>327</del>	Ventura	Anacapa Island		<a href="#">Comment</a>
	<a href="#">RSA400324</a>	Linaria canadensis var. texana	Reid Moran	Mar 19 1941	731	Ventura	North side of West Anacapa Island, north side	150	<a href="#">Comment</a>
	<a href="#">SBBG66368</a>	Nuttallanthus texanus	H. M. Pollard	Apr 1944		Ventura	Ojai Valley		<a href="#">Comment</a>
	<a href="#">RSA31878</a>	Linaria canadensis var. texana	H. M. Pollard	Apr 13 1946	s.n.	Ventura	Burn near Kennedy Canyon		<a href="#">Comment</a>
	<a href="#">SD194492</a>	Nuttallanthus texanus	E. R. Blakley	31 Mar 1962	4896	Ventura	Anacapa Island; flat area near the top and center of Middle Island.	84	<a href="#">Comment</a>
	<a href="#">RSA642363</a>	Linaria canadensis	E. R.	Mar 30	4896	Ventura	Anacapa Island. flat near the top and	83	<a href="#">Comment</a>

	var. texana	Blakley	1962			center of the Middle Island.	
JEPS93710	Nuttallanthus texanus	E. R. Blakley	Mar 31 1962	4896		Ventura near top and center of Middle Island (Anacapa Island); California Channel Islands, Anacapa Island	83 <a href="#">Comment</a>
SBBG26434	Nuttallanthus texanus	L. E. Allen	Mar 8 1967			Ventura Santa Ynez Mtns: Matilija Cyn above cmpgrd	<a href="#">Comment</a>
SBBG35934	Nuttallanthus texanus	H. M. Pollard	May 22 1967			Ventura margin of Mirror Lake	<a href="#">Comment</a>
SBBG35868	Nuttallanthus texanus	H. M. Pollard	Mar 6 1970			Ventura Southern Pacific Railroad right-of-way S of Santa Ana Blvd; Oak View	<a href="#">Comment</a>
RSA400326	Linaria canadensis var. texana	H. M. Pollard	Mar 20 1970	s.n.		Ventura Southern pacific R. R. right-of-way between Tico Road crossing and Hermosa Road, Ojai Valley.	<a href="#">Comment</a>
RSA400327	Linaria canadensis var. texana	H. M. Pollard	Mar 20 1970	s.n.		Ventura Southern pacific R. R. right-of-way between Tico Road crossing and Hermosa Road, Ojai Valley.	<a href="#">Comment</a>
SBBG35906	Nuttallanthus texanus	H. M. Pollard	May 10 1970			Ventura Southern Pacific Railroad right-of-way between Tico Rd crossing and Hermosa Rd	<a href="#">Comment</a>
UCD124108	Nuttallanthus texanus	Daryl Koutnik	04 03 1978	247		Ventura Ventura County: Decker Road at Lake Eleanor	396 <a href="#">Comment</a>
SBBG53687	Nuttallanthus texanus	S. A. Junak	Mar 30 1979	EA-18		Ventura East Anacapa Island: E of Nat Park Service cmpgrd	60 <a href="#">Comment</a>
SBBG95785	Nuttallanthus texanus	T. Murphey	Jan 1 1981			Ventura Perimeter Rd; Pacific Missile Test Center	<a href="#">Comment</a>
UCSB71969	Nuttallanthus texanus	Rick Burgess	03/30/1983	167		Ventura Ventura River Flood Plain about 1 mi. north of Hwy 150 Bridge.	182 <a href="#">Comment</a>
SBBG125106	Nuttallanthus texanus	R. Burgess, P. Munro	Apr 3 1993	1034		Ventura North Ranch open space, 0.5 mi W of terminus of Falling Star Rd, Simi Hills	426 <a href="#">Comment</a>
SBBG112233	Nuttallanthus texanus	S. A. Junak	Apr 4 1995	EA-136		Ventura East Anacapa Island: terrace ca. 0.1 mi W of cmpgrd (near NPS vegetation transect 4)	60 <a href="#">Comment</a>
	Nuttallanthus	R.	Mar 29			Sisar Rd on burn area, N of water tanks at	<a href="#">Comment</a>

<a href="#">SBBG125075</a>	texanus	Burgess, P. Munro	1998	2734	 Ventura	end of asphalt rd	609	
<a href="#">SBBG112004</a>	Nuttallanthus texanus	S. A. Junak	Apr 9 1998	WA-446	 Ventura	West Anacapa Island: main spine of island, near top of bluffs, between the forks of Cherry Cyn	228	<a href="#">Comment</a>

Copyright © 2010 Regents of the University of California — Database extract updated 5/8/2015

0.07 processing seconds



# Ventura County Locally Important Plant Species Data Form

County of Ventura • Resource Management Agency • Planning Division

800 S. Victoria Avenue, Ventura, CA 93009-1740 • (805) 654-2478 • [ventura.org/rma/planning](http://ventura.org/rma/planning)

**DIRECTIONS:** Please fill out one form for each species you believe should be added to or removed from the Locally Important Plant List. Please provide available locality data and citations for the sources used to support your recommendation that a species either meets the criteria or no longer meets the criteria to be listed as Locally Important.

After completing this form, please click the SUBMIT button and follow the instructions. If you wish to send by FAX or Postal Service, please send completed form to:

**Mark Ogonowski, County of Ventura, RMA-Planning Division L#1740, 800 S. Victoria Avenue, Ventura, CA 93009; [mark.ogonowski@ventura.org](mailto:mark.ogonowski@ventura.org); Fax (805) 654-2509**

Participant(s) completing this form:

Scientific Name:

Common Name:

- 1. Is the plant species declining throughout its range? Please cite the data that supports your statements.**
  
  
  
  
  
  
  
  
  
  
- 2. Are there five (5) or fewer element occurrences<sup>1</sup> of this species in Ventura County? Please cite the data that supports your statements. When referring to a new occurrence not yet documented in the Consortium of California Herbaria or historic county records/collections, please provide a CNDDDB Field Survey Form for that occurrence (CNDDDB Form is found here: [http://www.dfg.ca.gov/biogeodata/cnddb/submitting\\_data\\_to\\_cnddb.asp](http://www.dfg.ca.gov/biogeodata/cnddb/submitting_data_to_cnddb.asp)).**

---

<sup>1</sup> Element Occurrence for Plants – A population or group of populations found within 0.25 miles and not separated by significant habitat discontinuities.



# Consortium of California Herbaria

Participants News Search About Help Donate

## Search Results — 7 specimen records retrieved (4 records with coordinates)

Results for search: County=VENTURA; Scientific name=Pedicularis densiflora (including nomenclatural synonyms); [More information: Jepson Online Interchange](#)

6

### Mapping Options:

[BerkeleyMapper with county and bioregion layers](#)

[BerkeleyMapper without layers.](#)

[KML export](#)

(Note: only records with coordinates are mappable)

### Download Options:

[Select all records](#) · [Select records with coordinates](#)



Include annotations and voucher information

Please cite data retrieved from this page: Data provided by the participants of the Consortium of California Herbaria ([ucjeps.berkeley.edu/consortium/](http://ucjeps.berkeley.edu/consortium/)). Records are made available under the [CCH Data Use Terms](#).

Click on column header to sort data (\* sorts by family); click in leftmost checkbox to select record. [CCH Help Page](#).

[Turn on yellow flags](#) to show possible range discrepancies. [Read more ...](#)

?	Specimen ID	Determination *	Collector	Collection Date	Collection Number	County	Locality	Elevation in meters	Feedback
	<a href="#">RSA503387</a>	Pedicularis densiflora	G. D. Wallace, D. H. Wilken		150	Ventura	Hwy 23 south of Lake Eleanor.	305	<a href="#">Comment</a> <a href="#">Read comments</a> Oct 16 2013
	<a href="#">SBBG68683</a>	Pedicularis densiflora	R. Hoffmann	Jun 16 1925		Ventura	Santa Ynez Mtns: Casitas Pass		<a href="#">Comment</a>
	<a href="#">POM177967</a>	Pedicularis densiflora	J. Ewan	Feb 14 1931	4027	Ventura	Open spaces on chaparral slope. Las Turas Lake.		<a href="#">Comment</a>
	<a href="#">UC1125730</a>	Pedicularis densiflora	J. E. Sowder	Mar 28 1934	280	Ventura	La Granada Mountain	670	<a href="#">Comment</a>
	<a href="#">LA209450</a>	Pedicularis densiflora	M. Norbom	March 3 1935		Ventura	Santa Rosa Valley, Wildwood Park	487	<a href="#">Comment</a>
			T. Gordon, D. R.						<a href="#">Comment</a>

SFV6336	Pedicularis densiflora	Perry, M. H. Grayum, D. L. Koutnik, K. A. Wilson	Mar 29 1974	<del>100</del>	Ventura	Santa Monica Mountains Decker Canyon Road, Highway 23.		
UCSB71882	Pedicularis densiflora	Rick Burgess	02/14/1984	337		Santa Monica Mountains. Los Robles Open Space Area, Oak Creek Canyon Trail. North slope of Santa Monica Mtns. City of Thousand Oaks.	274	<a href="#">Comment</a>

Copyright © 2010 Regents of the University of California — Database extract updated 5/8/2015

0.07 processing seconds



# Ventura County Locally Important Plant Species Data Form

County of Ventura • Resource Management Agency • Planning Division

800 S. Victoria Avenue, Ventura, CA 93009-1740 • (805) 654-2478 • [ventura.org/rma/planning](http://ventura.org/rma/planning)

DIRECTIONS: Please fill out one form for each species you believe should be added to or removed from the Locally Important Plant List. Please provide available locality data and citations for the sources used to support your recommendation that a species either meets the criteria or no longer meets the criteria to be listed as Locally Important.

After completing this form, please click the SUBMIT button and follow the instructions. If you wish to send by FAX or Postal Service, please send completed form to:

**Mark Ogonowski, County of Ventura, RMA-Planning Division L#1740, 800 S. Victoria Avenue, Ventura, CA 93009; [mark.ogonowski@ventura.org](mailto:mark.ogonowski@ventura.org); Fax (805) 654-2509**

Participant(s) completing this form:

Scientific Name:

Common Name:

- 1. Is the plant species declining throughout its range? Please cite the data that supports your statements.**
  
  
  
  
  
  
  
  
  
  
- 2. Are there five (5) or fewer element occurrences<sup>1</sup> of this species in Ventura County? Please cite the data that supports your statements. When referring to a new occurrence not yet documented in the Consortium of California Herbaria or historic county records/collections, please provide a CNDDDB Field Survey Form for that occurrence (CNDDDB Form is found here: [http://www.dfg.ca.gov/biogeodata/cnddb/submitting\\_data\\_to\\_cnddb.asp](http://www.dfg.ca.gov/biogeodata/cnddb/submitting_data_to_cnddb.asp)).**

<sup>1</sup> Element Occurrence for Plants – A population or group of populations found within 0.25 miles and not separated by significant habitat discontinuities.



# Consortium of California Herbaria

Participants News Search About Help Donate

## Search Results — 50 specimen records retrieved (36 records with coordinates)

Results for search: County=VENTURA; Scientific name=Perityle emoryi; [More information: Jepson Online Interchange](#)

### Mapping Options:

[BerkeleyMapper with county and bioregion layers](#)

[BerkeleyMapper without layers.](#)

[KML export](#)

(Note: only records with coordinates are mappable)

12

### Download Options:

[Select all records](#) · [Select records with coordinates](#)

Include annotations and voucher information

Please cite data retrieved from this page: Data provided by the participants of the Consortium of California Herbaria ([ucjeps.berkeley.edu/consortium/](http://ucjeps.berkeley.edu/consortium/)). Records are made available under the [CCH Data Use Terms](#).




Click on column header to sort data (\* sorts by family); click in leftmost checkbox to select record. [CCH Help Page](#).

[Turn on yellow flags](#) to show possible range discrepancies. [Read more ...](#)

<input type="checkbox"/>	Specimen ID	Determination *	Collector	Collection Date	Collection Number	County	Locality	Elevation in meters	Feedback
<input type="checkbox"/>	<a href="#">LA200259</a>	Perityle emoryi	L. Larson		<del>87</del>	Ventura		20.0-15	<a href="#">Comment</a>
<input type="checkbox"/>	<a href="#">CAS128238</a>	Perityle emoryi	Mary Ely Webb	March 10, 1925	<del>s.n.</del>	Ventura	Point Magu [Mugu] near the sea		<a href="#">Comment</a>
<input type="checkbox"/>	<a href="#">CAS176629</a>	Perityle emoryi	John Thomas Howell	Apr. 21, 1928	<del>3733</del>	Ventura	At Pt. Mugu	60	<a href="#">Comment</a>
<input type="checkbox"/>	<a href="#">CAS177286</a>	Perityle emoryi	John Thomas Howell	Apr. 21, 1928	<del>3733</del>	Ventura	Pt. Mugu Alt Sea level		<a href="#">Comment</a>
<input type="checkbox"/>	<a href="#">CAS176721</a>	Perityle emoryi	John Thomas Howell	May 19, 1928	<del>3816</del>	Ventura	Anacapa Island		<a href="#">Comment</a>
<input type="checkbox"/>	<a href="#">RSA184580</a>	Perityle emoryi	Thos. Craig	Aug 28 1928	<del>517</del>	Ventura	Silver Strand Beach near Hueneue, Ventura County		<a href="#">Comment</a>






<a href="#">SBBG79849</a>	Perityle emoryi	R. Hoffmann	Mar 16 1929	<div style="border: 1px solid red; width: 30px; height: 30px; display: inline-block;"></div>		Ventura	West Anacapa Island: W end of island		<a href="#">Comment</a>
<a href="#">SBBG79852</a>	Perityle emoryi	R. Hoffmann	Mar 16 1929	<div style="border: 1px solid red; width: 30px; height: 30px; display: inline-block;"></div>		Ventura	West Anacapa Island: W end of island		<a href="#">Comment</a>
<a href="#">UC483250</a>	Perityle emoryi	L. R. Abrams and I. L. Wiggins	Jul 2 1931	<del>276</del>		Ventura	n end middle island Anacapa Island; Channel Islands, n end of middle island, Anacapa Island		<a href="#">Comment</a>
<a href="#">DS209774</a>	Perityle emoryi	L. R. Abrams, I. L. Wiggins	July 2, 1931	<del>276</del>		Ventura	Channel Islands. Anacapa Island, north end of middle island		<a href="#">Comment</a>
<a href="#">RSA471882</a>	Perityle emoryi	F. R. Fosberg	Sep 20 1931	<div style="border: 1px solid red; width: 30px; height: 30px; display: inline-block; text-align: center;">5716</div>		Ventura	Point Mugu	5	<a href="#">Comment</a>
<a href="#">SD72791</a>	Perityle emoryi	F. R. Fosberg	Sep 20, 1931	<div style="border: 1px solid red; width: 30px; height: 30px; display: inline-block; text-align: center;">S5716</div>		Ventura	Point Mugu, base of cliffs at side of highway	4	<a href="#">Comment</a>
<a href="#">SEINET3142747</a>	Perityle emoryi	L. S. Rose	1935-07-06	<del>35238</del>		Ventura	Point Mugu	9	<a href="#">Comment</a>
<a href="#">SBBG8653</a>	Perityle emoryi	H. Dearing, M. Dearing	May 9 1940	<del>4262</del>		Ventura	below Pt Mugu		<a href="#">Comment</a>
<a href="#">SBBG79851</a>	Perityle emoryi	R. Bond	May 15 1940	523		Ventura	West Anacapa Island		<a href="#">Comment</a>
<a href="#">JEPS96460</a>	Perityle emoryi	E. R. Blakley	Apr 25 1950	<del>B-2767</del>		Ventura	at edge of cliff at e. end of the island above Arch Rock (e. of the lighthouse 150 ft., East Anacapa Isl.); Channel Isl.'s, East Anacapa Isl.	60	<a href="#">Comment</a>
<a href="#">RSA642127</a>	Perityle emoryi	E. R. Blakley	Apr 25 1959	<div style="border: 1px solid red; width: 30px; height: 30px; display: inline-block; text-align: center;">B-2767</div>		Ventura	East Anacapa Island. Only at edge of cliff at the east end of the island above Arch Rock, east of the lighthouse	45	<a href="#">Comment</a>
<a href="#">SBBG39833</a>	Perityle emoryi	E. R. Blakley	Apr 25 1959	<del>2767</del>		Ventura	East Anacapa Island: 150 ft E of lighthouse	76	<a href="#">Comment</a>
<a href="#">SD192941</a>	Perityle emoryi	E. R. Blakley	Apr 25, 1959	<del>B2767</del>		Ventura	East Anacapa Island, at the edge of cliff at the east end of the island above Arch Rock, east of the lighthouse.	45	<a href="#">Comment</a>

CAS938645	Perityle emoryi	E. R. Blakley	25-April-1959	<del>B-2767</del>	Ventura	At the east end of the island above Arch Rock, east of the lighthouse. East Anacapa Island	45	<a href="#">Comment</a>
RSA642125	Perityle emoryi	M. A. Piehl	May 9 1963	63201	 Ventura	Middle island; above and W of eucalyptus grove, mesa at top;	84	<a href="#">Comment</a>
RSA642126	Perityle emoryi	E. R. Blakley	May 9 1963	5749	Ventura	Anacapa Island: Ridge top between Frenchmans Cove and Triangulation Point Camel.	158	<a href="#">Comment</a>
SBBG18011	Perityle emoryi	E. R. Blakley	May 9 1963	<del>5734</del>	 Ventura	Middle Anacapa Island: beach bluff break; S cliff W of East Fish Camp	91	<a href="#">Comment</a>
SBBG18023	Perityle emoryi	E. R. Blakley	May 9 1963	5749	Ventura	West Anacapa Island: ridgetop between Frenchman's Cove [Frenchys Cove] and Triangulation Pt Camel	158	<a href="#">Comment</a>
SBBG20491	Perityle emoryi	M. A. Piehl	May 9 1963	63201	Ventura	Middle Anacapa Island: near eucalyptus trees	83	<a href="#">Comment</a>
CAS938646	Perityle emoryi	E. R. Blakley	9 May 1963	5749	Ventura	California Channel Islands. Ridge top between Frenchmans Cove and Triangulation Point Camel. Anacapa Island	158	<a href="#">Comment</a>
SBBG20455	Perityle emoryi	M. A. Piehl	May 12 1963	63286	 Ventura	Middle Anacapa Island: near Triangulation Pt Anacapa, E of "knife edge," near Fish Camp	83	<a href="#">Comment</a>
LA200253	Perityle emoryi	Norman A. Cole	May 1964	<del>351</del>	Ventura		20.0-15	<a href="#">Comment</a>
SBBG32571	Perityle emoryi	R. N. Philbrick	Mar 27 1965	<del>B65-488a</del>	Ventura	West Anacapa Island: onshore side, above Frenchman's Cove [Frenchys Cove]	15	<a href="#">Comment</a>
SBBG23654	Perityle emoryi	E. R. Chandler	Sep 27 1965	<del>2740</del>	Ventura	US Hwy 101, ca. 2 mi S of Pt Mugu	15	<a href="#">Comment</a>
UCSB21979	Perityle emoryi	E. Chandler	09/27/1965	<del>2740</del>	Ventura	Banks by roadside, Rt. 101A about 2 mi. south of Pt. Mugu	15	 <a href="#">Comment</a>
UCSB24646	Perityle emoryi	E. R. Chandler	Sep 27 1965	<del>2740</del>	Ventura	collected 2.0 mi S, along the U S Highway 101A Point Mugu - U S Highway 101A, and Point Mugu	15	<a href="#">Comment</a>
SBBG25532	Perityle emoryi	L. E. Allen	Feb 22	<del>    </del>	Ventura	Pt Mugu; Oxnard		<a href="#">Comment</a>

			1966							
<a href="#">CAS500786</a>	Perityle emoryi	Henry M. Pollard	March 18, 1966	<del>s.n.</del>	Ventura	Near Point Mugu				<a href="#">Comment</a>
<a href="#">SBBG39813</a>	Perityle emoryi	H. M. Pollard	Mar 18 1966	<del>/</del>	Ventura	near Pt Mugu				<a href="#">Comment</a>
<a href="#">SBBG29275</a>	Perityle emoryi	L. E. Allen	Apr 3 1966	<del>/</del>	Ventura	West Anacapa Island: E of Frenchman's Cove [Frenchys Cove]				<a href="#">Comment</a>
<a href="#">SBBG40732</a>	Perityle emoryi	E. R. Blakley	Nov 15 1969	<del>7016</del>	Ventura	West Anacapa Island: Frenchman's Cove [Frenchys Cove]	15			<a href="#">Comment</a>
<a href="#">SBBG43138</a>	Perityle emoryi	M. R. Benedict	Apr 22 1970	<del>/</del>	Ventura	East Anacapa Island: SW edge of island, near lighthouse				<a href="#">Comment</a>
<a href="#">SBBG43161</a>	Perityle emoryi	M. R. Benedict	Apr 22 1970	<del>/</del>	Ventura	East Anacapa Island: southern edge of island				<a href="#">Comment</a>
<a href="#">SBBG43196</a>	Perityle emoryi	M. R. Benedict	Apr 22 1970	<del>/</del>	Ventura	East Anacapa Island: E part of island, E of lighthouse				<a href="#">Comment</a>
<a href="#">SBBG52603</a>	Perityle emoryi	R. Zembal	Jun 4 1977		 Ventura	near W border of firing range on dunes of E barrier beach; Pacific Missile Test Center				<a href="#">Comment</a>
<a href="#">SD125482</a>	Perityle emoryi	Daryl Koutnik	May 30, 1978	<del>503</del>	Ventura	State Highway 1 across from Mugu Rock	29			<a href="#">Comment</a>
<a href="#">SFV12376</a>	Perityle emoryi	D. L. Koutnik	May 30 1978	<del>503</del>	Ventura	State Highway 1 across from Mugu Rock.	30			<a href="#">Comment</a>
<a href="#">UCD134904</a>	Perityle emoryi	Daryl Koutnik	05 30 1978	<del>503</del>	Ventura	Ventura County: State Highway 1 across Mugu Rock	30			<a href="#">Comment</a>
<a href="#">SBBG53444</a>	Perityle emoryi	R. N. Philbrick, M. C. Hochberg	Jun 1 1978	<del>B78-284</del>	Ventura	Middle Anacapa Island: just W of knife edge				<a href="#">Comment</a>
<a href="#">CHSC57907</a>	Perityle emoryi	Blake A. Rowe	06 25 1986		 Ventura	3 km s of Magoo Rock, off Hwy 1 in Oxnard	50			<a href="#">Comment</a> <a href="#">Read comments</a> Feb 7 2012
<a href="#">SBBG106656</a>	Perityle emoryi	S. A.	Mar 31		 Ventura	West Anacapa Island: extreme SW end of island, on bluffs just E of saddle E of	45			<a href="#">Comment</a>

Junak 1994

Rat Rock

<a href="#">SBBG55405</a>	Perityle emoryi	R. Burgess, P. Munro	Sep 15 2000	4221	 Ventura	N side of St Hwy 1, 0.5 mi S of Sycamore Cyn	3	<a href="#">Comment</a> <a href="#">Read comments</a> Sep 7 2010
<a href="#">SBBG114521</a>	Perityle emoryi	R. Burgess, P. Munro	May 27 2001	4542	 Ventura	N side of St Hwy 1, 2.18 mi W of Los Angeles county line	9	<a href="#">Comment</a>
<a href="#">UCR201807</a>	Perityle emoryi	Joseph Cahill, Midge Stork, et al.	Nov 22 2008	3118	 Ventura	South Coast 1 mi north of the Los Angeles/Ventura Co. line and Leo Carrillo Sate Beach [=Big Sycamore Cyn], [several miles] north of Kanan Dune Road on the Pacific Coast Hwy 1		<a href="#">Comment</a>

Copyright © 2010 Regents of the University of California — Database extract updated 5/8/2015

0.08 processing seconds



# Ventura County Locally Important Plant Species Data Form

County of Ventura • Resource Management Agency • Planning Division

800 S. Victoria Avenue, Ventura, CA 93009-1740 • (805) 654-2478 • [ventura.org/rma/planning](http://ventura.org/rma/planning)

DIRECTIONS: Please fill out one form for each species you believe should be added to or removed from the Locally Important Plant List. Please provide available locality data and citations for the sources used to support your recommendation that a species either meets the criteria or no longer meets the criteria to be listed as Locally Important.

After completing this form, please click the SUBMIT button and follow the instructions. If you wish to send by FAX or Postal Service, please send completed form to:

**Mark Ogonowski, County of Ventura, RMA-Planning Division L#1740, 800 S. Victoria Avenue, Ventura, CA 93009; [mark.ogonowski@ventura.org](mailto:mark.ogonowski@ventura.org); Fax (805) 654-2509**

Participant(s) completing this form:

Scientific Name:

Common Name:

**1. Is the plant species declining throughout its range? Please cite the data that supports your statements.**

**2. Are there five (5) or fewer element occurrences<sup>1</sup> of this species in Ventura County? Please cite the data that supports your statements. When referring to a new occurrence not yet documented in the Consortium of California Herbaria or historic county records/collections, please provide a CNDDDB Field Survey Form for that occurrence (CNDDDB Form is found here: [http://www.dfg.ca.gov/biogeodata/cnddb/submitting\\_data\\_to\\_cnddb.asp](http://www.dfg.ca.gov/biogeodata/cnddb/submitting_data_to_cnddb.asp)).**

---

<sup>1</sup> Element Occurrence for Plants – A population or group of populations found within 0.25 miles and not separated by significant habitat discontinuities.



# Consortium of California Herbaria

Participants News Search About Help Donate

## Search Results — 14 specimen records retrieved (7 records with coordinates)

Results for search: County=VENTURA; Scientific name=Phlox austromontana (including nomenclatural synonyms); [More information: Jepson Online Interchange](#)

9

### Mapping Options:

[BerkeleyMapper with county and bioregion layers](#)

[BerkeleyMapper without layers.](#)

[KML export](#)

(Note: only records with coordinates are mappable)

### Download Options:

[Select all records](#) · [Select records with coordinates](#)






Include annotations and voucher information

Please cite data retrieved from this page: Data provided by the participants of the Consortium of California Herbaria ([ucjeps.berkeley.edu/consortium/](http://ucjeps.berkeley.edu/consortium/)). Records are made available under the [CCH Data Use Terms](#).

Click on column header to sort data (\* sorts by family); click in leftmost checkbox to select record. [CCH Help Page](#).

[Turn on yellow flags](#) to show possible range discrepancies. [Read more ...](#)

?	Specimen ID	Determination *	Collector	Collection Date	Collection Number	County	Locality	Elevation in meters	Feedback
	<a href="#">UC1191210</a>	Phlox austromontana	J. T. Howell	May 26 1928	<a href="#">3837</a>	Ventura	near Chula Vista; Mt. Pinos		<a href="#">Comment</a>
	<a href="#">SBBG58214</a>	Phlox austromontana	R. Hoffmann	May 25 1929		Ventura	Mount Pinos	2438	<a href="#">Comment</a>
	<a href="#">SBBG58248</a>	Phlox austromontana	R. Hoffmann	Oct 25 1931	/	Ventura	summit of Frazier Mtn	2438	<a href="#">Comment</a>
	<a href="#">UCSB5217</a>	Phlox austromontana	John Haller	06/04/1959	/ 1445	Ventura	1/4 mile east of the summit of Mt. Pinos	2621	<a href="#">Comment</a>
	<a href="#">UCSB14839</a>	Phlox austromontana	Dennis Breedlove	06/02/1961	<a href="#">511</a>	Ventura	Summit of Mt. Pinos	2712	<a href="#">Comment</a>
	<a href="#">SBBG21152</a>	Phlox austromontana	E. C. Twisselmann	Jun 10 1964	9600	Ventura	Frazier Mtn; in old burn area	2285	<a href="#">Comment</a>
	<a href="#">UCSB18769</a>	Phlox	Joseph Keefe	06/04/1965	<a href="#">1000</a>	Ventura	summit of Mount Pinos	2651	<a href="#">Comment</a>

	austromontana								
<a href="#">UCSB21855</a>	Phlox austromontana	John Haller	06/06/1967	2155		Ventura	ridge 0.5 miles east of the summit of Mt. Pinos	2651	<a href="#">Comment</a>
<a href="#">UCSB26639</a>	Phlox austromontana	Dieter Wilken	06/15/1969	7832		Ventura	Summit of Frazier Mtn	2438	<a href="#">Comment</a>
<a href="#">UCSB44577</a>	Phlox austromontana	Chris Buchalter	05/24/1976	73		Ventura	Mt. Pinos area	2590	<a href="#">Comment</a>
<a href="#">SBBG100990</a>	Phlox austromontana	E. R. Blakley	Jun 10 1992	7515		Ventura	Alamo Mtn near jct of Snowy Crk Trail and Alamo Mtn circle (USFS Rd 7N01)	2057	<a href="#">Comment</a>
<a href="#">SBBG100991</a>	Phlox austromontana	E. R. Blakley	Jun 10 1992	7512		Ventura	Alamo Mtn near jct of Snowy Crk Trail and Alamo Mtn circle (USFS Rd 7N01)	2057	<a href="#">Comment</a>
<a href="#">SBBG121105</a>	Phlox austromontana	R. Burgess, P. Munro, K. Danielsen	May 23 1993	1091		Ventura	Twin Pines Cmpgrd, Alamo Mtn	1981	<a href="#">Comment</a>
<a href="#">SBBG114731</a>	Phlox austromontana	R. Burgess, P. Munro	May 31 1999	3415		Ventura	Sewart Mtn Rd, W of Sewart Mtn Pk	1981	<a href="#">Comment</a>

Copyright © 2010 Regents of the University of California — Database extract updated 5/8/2015

0.07 processing seconds



# Ventura County Locally Important Plant Species Data Form

County of Ventura • Resource Management Agency • Planning Division

800 S. Victoria Avenue, Ventura, CA 93009-1740 • (805) 654-2478 • [ventura.org/rma/planning](http://ventura.org/rma/planning)

**DIRECTIONS:** Please fill out one form for each species you believe should be added to or removed from the Locally Important Plant List. Please provide available locality data and citations for the sources used to support your recommendation that a species either meets the criteria or no longer meets the criteria to be listed as Locally Important.

After completing this form, please click the SUBMIT button and follow the instructions. If you wish to send by FAX or Postal Service, please send completed form to:

**Mark Ogonowski, County of Ventura, RMA-Planning Division L#1740, 800 S. Victoria Avenue, Ventura, CA 93009; [mark.ogonowski@ventura.org](mailto:mark.ogonowski@ventura.org); Fax (805) 654-2509**

Participant(s) completing this form:

Scientific Name:

Common Name:

- 1. Is the plant species declining throughout its range? Please cite the data that supports your statements.**
  
  
  
  
  
  
  
  
  
  
- 2. Are there five (5) or fewer element occurrences<sup>1</sup> of this species in Ventura County? Please cite the data that supports your statements. When referring to a new occurrence not yet documented in the Consortium of California Herbaria or historic county records/collections, please provide a CNDDDB Field Survey Form for that occurrence (CNDDDB Form is found here: [http://www.dfg.ca.gov/biogeodata/cnddb/submitting\\_data\\_to\\_cnddb.asp](http://www.dfg.ca.gov/biogeodata/cnddb/submitting_data_to_cnddb.asp)).**

<sup>1</sup> Element Occurrence for Plants – A population or group of populations found within 0.25 miles and not separated by significant habitat discontinuities.





# Consortium of California Herbaria

Participants News Search About Help Donate

The Consortium of California Herbaria serves as a gateway to information from California vascular plant specimens that are housed in participant herbaria. The database includes **over 2 million specimen records** from **35 institutions**.

Please cite data retrieved from this page: *Data provided by the participants of the Consortium of California Herbaria (ucjeps.berkeley.edu/consortium/).*

## Scientific Name

e.g.: [Platanaceae](#); [Dudl](#); [Dudleya bloch](#); [blochmaniae](#);  
[Dudleya blochmaniae insul](#); [Quercus X alvordiana](#)

**Geographic Locality** e.g.: [Round Meadow](#); [Forester](#)

**Elevation (metric):** Lower

Upper

## County

All counties

Alameda  
Alpine  
Amador  
Butte  
Calaveras  
Colusa  
Contra Costa  
Del Norte  
El Dorado  
Fresno  
Glenn

(1 or more; default is all counties)

## Geographic Region

All regions

Anza Borrego  
Big Sur  
Channel Islands  
Clear Lake  
Death Valley  
Donner Summit  
Kings Canyon/Sequoia  
Lake Shasta  
Lake Tahoe  
Lassen  
Mendocino Coast

(Regions defined by bounding-box)

**Source** (1 or more; default is all sources)

(All sources)

BLMAR (BLM Arcata Field Office)  
CAS (California Academy of Sciences)  
DS (Dudley Herbarium in CAS)  
CATA (Catalina Island Conservancy)  
CDA (California Department of Food and Agriculture)  
CHSC (Chico State Herbarium, CSU Chico)  
CLARK (Riverside Metropolitan Museum)  
CSUSB (Herbarium, CSU San Bernardino)  
GMDRC (Sweeney Granite Mountains Research Center)  
HSC (Humboldt State University Herbarium)  
IRVC (UC Irvine)  
JOTR (Joshua Tree National Park Herbarium)  
JROH (Jasper Ridge Biological Preserve)  
LA (UCLA Herbarium)  
MACF (California State University, Fullerton)  
OBI (California Polytechnic State University, SLO)  
PASA (Pasadena City College)  
PGM (Pacific Grove Museum of Natural History)  
POM (Pomona Herbarium in RSA)  
RSA (Rancho Santa Ana Botanic Garden Herbarium)  
SACT (California State University, Sacramento)  
SBBG (Santa Barbara Botanic Garden)  
SCFS (Sagehen Creek Field Station)  
SD (San Diego Natural History Museum)  
SDSU (San Diego State University)  
SFV (Cal State Northridge)

**Collector** (last name only; e.g.: [Muir](#); [Moref](#))

**Collection Number** (numerical part only)

**Collection Date(s)**

## Refine Search

Enable yellow flags to display possible range discrepancies  
 CNPS Inventory (return only names in California Native Plant Society Inventory)  
 Noxious weeds / invasives (return only records of CAL-IPC or CDFA covered weeds)  
 Non-natives (return only records of naturalized species)

**CALIFORNIA COUNTIES - From CCH database; July 2015**

1

Specimen ID	Determination *	Collector	Collection Date	Collection Num	County	Locality	Elevation	Feedback
CHSC8546	Pinus sabiniana	Edward L. Smith	06 27 1957	23	Alameda	U. C. Berk. Campus	152	Comment
POM212194	Pinus sabiniana	C. B. Wolf	11 4 1930	1803	Alameda	Livermore to Mt. Hamilton R	457	Comment
RSA2553	Pinus sabiniana	C. B. Wolf	11 4 1930	1803	Alameda	Livermore to Mt. Hamilton R	457	Comment
UC193	Pinus sabiniana	J. B. Davy	Feb 1 1897		Alameda	U. C. grounds Berkeley		Comment
UC194	Pinus sabiniana	J. B. Davy	Feb 1 1897		Alameda	U. C. grounds Berkeley		Comment
UC527354	Pinus sabiniana	Carl B. Wolf	Nov 4 1930	1803	Alameda	on road to Mt. Hamilton 34 i	457	Comment
DS232537	Pinus sabiniana	Carl B. Wolf	4 Nov. 1930	1059	Alameda	On the Livermore to Mt. Har	457	Comment
DS61420	Pinus sabiniana	W. R. Dudley	April 2, 1895.	s.n.	Alameda	Near Forest Grove, above Los Gatos		Comment
A357201	Pinus sabiniana	George Hansen	1896-04-18	927	Amador	New York Falls, Amador County		Comment
CAS95292	Pinus sabiniana	Alice Eastwood	19-Mar-21	10133	Amador	Ione		Comment
CAS95293	Pinus sabiniana	Mary S. Clemens	Sept. 11, 1920	s.n.	Amador	Pine Grove		Comment
DS61413	Pinus sabiniana	Geo. Hansen	IV/1895	927	Amador	Agrc. Station	609	Comment
SEINET3875104	Pinus sabiniana	R. Collins	5/13/1984	1092	Amador	Jasper-Werner Properties. Northwest		Comment
UC192	Pinus sabiniana	Geo. Hansen	Apr 1 1895	927	Amador	New York Falls Sequoia Regi	609	Comment
UC195	Pinus sabiniana	W. L. Jepson	Oct 2 1902		Amador	Gwin Mine		Comment
UCR253515	Pinus sabiniana	George K. Helmkamp	Apr 5 2014	22663	Amador	Sierra Nevada Foothills junct	201	Comment
UCR256492	Pinus sabiniana	George K. Helmkamp	May 8 2014	22833	Amador	Sacramento Valley/Sierra Ne	188	Comment
CAS509426	Pinus sabiniana	Peter H. Raven	December 2, 1956	10524	Amador	Just south of Ione	121	Comment
CDA581	Pinus sabiniana	T. C. Fuller	Oct 20 1965	14220	Amador	E side of Hwy 49 to Jackson, 1 mi S of I		Comment
DS93291	Pinus sabiniana	Ernest Braunton	July, 1904	1203	Amador	Preston School Grounds	106	Comment
RSA136560	Pinus sabiniana	P. H. Raven	12 2 1956	10524	Amador	Just south of Interstate one.	122	Comment
A357216	Pinus sabiniana	A. A. Heller	3/9/1913	10690	Butte	Hills two miles north of Oroville		Comment
CAS577238	Pinus sabiniana	John Thomas Howell	June 15, 1962.	37432	Butte	Sierra Nevada - Magalia	731	Comment
CHSC102851	Pinus sabiniana	Lowell Ahart	08 23 2009	16300	Butte	About 150 yards southwest of	259	Comment
CHSC10728	Pinus sabiniana	Lowell Ahart	07 12 1969		Butte	Peter Ahart Ranch, Honcut	45	Comment
CHSC107399	Pinus sabiniana	Blake McSorley	04 13 2010		Butte	Bidwell Park at Green Gate	469	Comment
CHSC109616	Pinus sabiniana	Lowell Ahart, Linnea l	05 10 2012	18019	Butte	On the north side of Big Chic	76	Comment
CHSC20119	Pinus sabiniana	M. S. Taylor	04 26 1975	527	Butte	On n and e side of Kunkle Re	609	Comment
CHSC31515	Pinus sabiniana	L. Ahart	03 17 1971	66	Butte	On North Honcut Creek. Pet	45	Comment
CHSC3642	Pinus sabiniana	Alice L. Stoll	02 14 1966	5	Butte	9 miles N.E. of Chico in Upper Bidwell		Comment
CHSC4586	Pinus sabiniana	C. Glascock	01 27 1965	196	Butte	2 mi. e of Oroville at 2723 Oro-Quincy		Comment
CHSC77414	Pinus sabiniana	Laura Bogni	03 25 1997	6	Butte	Magalia grove; west side of (	701	Comment
CHSC79	Pinus sabiniana	M. Roberson	05 14 1956		Butte	SW of Paradise, along Skywa	426	Comment
CHSC82716	Pinus sabiniana	Tara Morgan	03 19 2002	3	Butte	Right off the west side of Hig	528	Comment
DS61411	Pinus sabiniana	A. A. Heller	9-Mar-13	10690	Butte	Hills two miles north of Oroville.		Comment

**CALIFORNIA COUNTIES - From CCH database; July 2015**

Specimen ID	Determination *	Collector	Collection Date	Collection Num	County	Locality	Elevation	Feedback
GH357189	Pinus sabiniana	F. G. Meyer	4/4/1938	1345	Butte	on the summit of a ridge, 10 miles east of Oroville		Comment
GH357226	Pinus sabiniana	A. A. Heller	3/9/1913	10690	Butte	Hills two miles north of Oroville		Comment
JEPS115635	Pinus sabiniana	Lowell Ahart	08 23 2009	16300	Butte	About 150 yards southwest of Chico	259	Comment
LA35048	Pinus sabiniana	Ira L. Wiggins	August 7 1940	40-161k	Butte	near Chico	761	Comment
NY62730	Pinus sabiniana	Anonymous	07 22 1925	s.n.	Butte	Chico		Comment
NY62742	Pinus sabiniana	A. A. Heller	04 07 1913	10690	Butte	Hills 2 miles north of Oroville		Comment
POM120221	Pinus sabiniana	C. C. Bruce		1787	Butte	Foothills		Comment
POM282051	Pinus sabiniana	R. M. Austin		s.n.	Butte	Sierra foothills.		Comment
SDSU1998	Pinus sabiniana	Harvey	7/30/1939	2512	Butte	Near Oroville		Comment
SFV10661	Pinus sabiniana	M. L. Vincent	Apr 9 1964	529	Butte	Paradise. Clark road, 1 mile south of Paradise		Comment
UC183378	Pinus sabiniana	A. A. Heller	Mar 9 1913	10690	Butte	2 mi n Oroville		Comment
MACF019592	Pinus sabiniana	Trudy R. Ericson	9/20/1975	411	Butte	St. Hwy. 70, 19 mi. east of Oroville	609	Comment
SD28280	Pinus sabiniana	M. V. Hood	7-Aug-40	None	Butte	Mount Chico	760	Comment
A357200	Pinus sabiniana	George Hansen	1896-04-18	927	Calaveras	Middle Bar, Calaveras County		Comment
CAS196535	Pinus sabiniana	E. E. Stanford	March 30, 1930.	1210	Calaveras	Near Jenny Lind		Comment
GH357227	Pinus sabiniana	E. E. Stanford	3/30/1930	1210	Calaveras	Near Jenny Lind		Comment
JEPS48210	Pinus sabiniana	unknown	Oct 6 1902		Calaveras	Gwin Mine		Comment
JEPS48213	Pinus sabiniana	W. L. Jepson	Aug 17 1923	10203	Calaveras	near Avery station		Comment
RSA384476	Pinus sabiniana	E. E. Stanford	3 30 1930	1210	Calaveras	2 miles E of Jenny Lind.		Comment
UC1134129	Pinus sabiniana	C. M. Belshaw	Apr 16 1936	1884	Calaveras	4 mi w of Colombia (toward Oroville)	457	Comment
RSA232064	Pinus sabiniana	C. W. Tilforth	9 12 1972	694	Calaveras	Along side-road east of Highway 70	335	Comment
CDA580	Pinus sabiniana	G. D. Barbe, T. C. Fuller	Mar 6 1986	4259	Colusa	Steep bank below road grade, Leesville		Comment
DS82148	Pinus sabiniana	Roxana S. Ferris	14-Apr-17	578	Colusa	Arbuckle-Rumsey road, 7 mi. west of Paradise		Comment
UCD57447	Pinus sabiniana	Gina Darin, Plant Biol	04 29 2007	4	Colusa	Colusa County: Payne Ranch	374	Comment
CDA28753	Pinus sabiniana	S. M. Blank	April 7 2007	Z 16/07	Contra Costa	Sacramento Valley Mount Diablo	1015	Comment
DS124976	Pinus sabiniana	L. R. Abrams	May 25, 1921.	8057	Contra Costa	Near summit of Mt. Diablo		Comment
DS61421	Pinus sabiniana	Le Roy Abrams	Oct 8 1910	4350	Contra Costa	Mt. Diablo	853	Comment
JEPS111992	Pinus sabiniana	D. G. Kelch	3-Apr-04	4.47	Contra Costa	Martinez - Vine Hill	44	Comment
JEPS46901	Pinus sabiniana	W. L. Jepson	Apr 27 1907	2648a	Contra Costa	saddle at the head Mitchell Canyon; Mt. Diablo		Comment
JEPS46902	Pinus sabiniana	W. L. Jepson	Apr 26 1907	2649	Contra Costa	Mt. Diablo		Comment
Read comments Aug 21 2014								
JEPS48206	Pinus sabiniana	W. L. Jepson	Apr 5 1931	15727	Contra Costa	Nortonville		Comment
JEPS48207	Pinus sabiniana	W. L. Jepson	Jun 25 1909	3118	Contra Costa	Mt. Diablo		Comment
JEPS48208	Pinus sabiniana	W. L. Jepson	Jun 25 1909	3119	Contra Costa	Mt. Diablo		Comment
JEPS48209	Pinus sabiniana	W. L. Jepson	Oct 12 1906	1750	Contra Costa	Pine Canon Mt. Diablo, Pine Canon		Comment

**CALIFORNIA COUNTIES - From CCH database; July 2015**

3

Specimen ID	Determination *	Collector	Collection Date	Collection Num	County	Locality	Elevation	Feedback
JEPS48211	Pinus sabiniana	W. L. Jepson	Oct 12 1901	1749	Contra Costa	Mitchell Canon Mt. Diablo, Mitchell Ca		Comment
POM300617	Pinus sabiniana	Mary L. Bowerman	5 10 1933	2069	Contra Costa	One hundred feet below the Muir area		Comment
UC1076352	Pinus sabiniana	Herbert L. Mason	Oct 8 1929	5481	Contra Costa	Nortonville		Comment
UC1134128	Pinus sabiniana	R. C. Wilson	Feb 27 1935	116A	Contra Costa	2 mi s Clayton; Mt. Diablo Q	259	Comment
UC1134136	Pinus sabiniana	R. W. Lundh	Sep 7 1932	161	Contra Costa	1 mi n Eagle point; Mt. Diabl	228	Comment
UC400309	Pinus sabiniana	unknown	Mar 29 1896		Contra Costa	Mitchell Canyon Mt. Diablo		Comment
UC400311	Pinus sabiniana	State Survey	May 1 1866		Contra Costa	Monte del Diablo		Comment
UC521715	Pinus sabiniana	Joseph Andorfer Ewa	Oct 15 1933	8039	Contra Costa	on grassy open sw slope of M	1066	Comment
UC691920	Pinus sabiniana	Mary L. Bowerman	Feb 8 1931	516	Contra Costa	by roadside around bend from (below		Comment
UC691928	Pinus sabiniana	Mary L. Bowerman	Feb 8 1931	516	Contra Costa	by roadside around bend from (below		Comment
UC692100	Pinus sabiniana	Mary L. Bowerman	May 10 1933	2070	Contra Costa	100 ft below Muir Area		Comment
UC85462	Pinus sabiniana	unknown			Contra Costa	Mt. Diablo		Comment
DS336412	Pinus sabiniana	Mary L. Bowerman	10-May-33	2070	Contra Costa	Mount Diablo, one hundred feet below		Comment
SEINET3875083	Pinus sabiniana	Dusty Mengshol	3/17/1963	25	Contra Costa	3/4 mile from top, Summit T	1005	Comment
A357228	Pinus sabiniana	G. T. Robbins	10/26/1944	1835	El Dorado	Pine-oak woodland on slope about 5m		Comment
OBI74508	Pinus sabiniana	David J. Keil	July 3-5, 1992	23314	El Dorado	Circa 11 km due south of Pla	600	Comment
UC747597	Pinus sabiniana	G. Thomas Robbins	Apr 30 1944	1572	El Dorado	3-4 mi ne of Newtown (ridge	914	Comment
UC747601	Pinus sabiniana	G. Thomas Robbins	Oct 26 1944	1835	El Dorado	on slope above Smith Flat	761	Comment
UCD69326	Pinus sabiniana	Larry Reynolds	05 30 1984	20	El Dorado	El Dorado County: 5 miles so	182	Comment
UCR172636	Pinus sabiniana	George K. Helmkamp	Apr 21 2006	10211	El Dorado	Northern Sierra Nevada Foot	537	Comment
UCR179778	Pinus sabiniana	George K. Helmkamp	Sep 29 2006	11454	El Dorado	Northern Sierra Nevada Mo	351	Comment
UCR188820	Pinus sabiniana	George K. Helmkamp	Mar 23 2007	11699A	El Dorado	Foothills, Northern Sierra Ne	313	Comment
UCR190698	Pinus sabiniana	George K. Helmkamp	Mar 10 2007	11609	El Dorado	Northern Sierra Nevada Mo	329	Comment
UCR207128	Pinus sabiniana	George K. Helmkamp	Apr 4 2009	14506	El Dorado	Sierra Nevada Mountains Fo	654	Comment
UCR219651	Pinus sabiniana	George K. Helmkamp	Nov 3 2009	15722	El Dorado	Sierra Nevada Mountains Fo	636	Comment
UCR219656	Pinus sabiniana	George K. Helmkamp	Oct 30 2009	15717	El Dorado	Sierra Nevada Mountains Fo	378	Comment
A357193	Pinus sabiniana	C. B. Wolf	5/18/1933	4778	Fresno	W. slope Sierra Nevada. W. of Burroug		Comment
CAS1084921	Pinus sabiniana	Dana York	27-Sep-96	1563	Fresno	Ca. 2.3 km NE of Tollhouse, S	1075	Comment
CAS698129	Pinus sabiniana	Mary Shannon	3/19/1969	s.n.	Fresno	5 miles east of Auberry in th	944	Comment
JEPS119254	Pinus sabiniana	Dana York	27-Sep-96	1563	Fresno	Ca. 2.3 km NE of Tollhouse, S	1075	Comment
RSA6857	Pinus sabiniana	C. B. Wolf	5 18 1933	4778	Fresno	West of Burrough Valley on i	549	Comment
RSA716767	Pinus sabiniana	LeRoy Gross, Chelsea	9 26 2006	2588	Fresno	Along Highway 168. East of E	985	Comment
SBBG123233	Pinus sabiniana	L. Gross, C. Ames, J. C	Sep 26 2006	2588	Fresno	Hwy 168, E of Big Sandy Bluf	985	Comment
SD40778	Pinus sabiniana	Carl B. Wolf	18-May-33	None	Fresno	west slope Sierra Nevada, w	550	Comment
SDSU1584	Pinus sabiniana	Harold Wier	8/3/1972		Fresno	About 15 miles west of Shav	914	Comment

**CALIFORNIA COUNTIES - From CCH database; July 2015**

Specimen ID	Determination *	Collector	Collection Date	Collection Num	County	Locality	Elevation	Feedback
SDSU1993	Pinus sabiniana	Harold Wier	8/3/1972		Fresno	About 15 miles west of Shav	914	Comment
UC190	Pinus sabiniana	H. M. Hall and H. P. C	Jun 13 1900	35	Fresno	Toll House Sierra Nevada Mc	685	Comment
UC1922936	Pinus sabiniana	LeRoy Gross, Chelsea	09 26 2006	2588	Fresno	[Sierra Nevada; Central Sierr	985	Comment
UCR199900	Pinus sabiniana	LeRoy Gross, Chelsea	Sep 26 2006	2588	Fresno	Central Sierra Nevada Moun	985	Comment
CAS672762	Pinus sabiniana	James R. Shevock	5-Jan-80	6709	Fresno	on slopes above Pine Flat Re	365	Comment
CAS781912	Pinus sabiniana	J. Von Loh	8/23/1978	s.n.	Fresno	Old Railroad Grade Road	761	Comment
JEPS46890	Pinus sabiniana	S. C. Lillis	1908		Fresno	Rancho Cantua San Carlos Range (San		Comment
RSA168781	Pinus sabiniana	Richard M. Straw	6 21 1962	2159	Fresno	Near Boone's Lake on Kings l	450	Comment
CAS1145904	Pinus sabiniana	Doris K. Kildale	oct. 7, 1928.	6753	Humboldt	Willow Creek Flat - Trinity River Valley		Comment
DS125381	Pinus sabiniana	Carl D. Duncan	Sept. 22, 1920	s.n.	Humboldt	Hoopa Valley		Comment
HSC36773	Pinus sabiniana	Brent Whitely	Jul 10 1975	153	Humboldt		198	Comment
HSC71802	Pinus sabiniana	M. A. Baker	Jun 26 1980	2380	Humboldt	Near Sims Creek	610	Comment
POM21740	Pinus sabiniana	M. H. Manning		340	Humboldt	Hupa.		Comment
UC63995	Pinus sabiniana	Mrs. M. H. Manning	Apr 1 1902-May 1 1902		Humboldt	Hupa		Comment
CAS586238	Pinus sabiniana	Ernest C. Twisselman	August 21, 1964.	10029	Inyo	Sierra Nevada, Kern Plateau	1859	Comment
RSA172757	Pinus sabiniana	E. C. Twisselmann	8 21 1964	10029	Inyo	Head of Nine Mile Canyon. V	1860	Comment
Read comments Nov 8 2013								
RSA626444	Pinus sabiniana	Derham Giuliani	4 25 1992	6346	Inyo	Sierra Nevada: Owens Lake c	2287	Comment
SBBG21685	Pinus sabiniana	E. C. Twisselmann	Aug 21 1964	10029	Inyo	Nine Mile Cyn	1859	Comment
A357186	Pinus sabiniana	L. D. Benson	12/21/1932	4106	Kern	Kern Canyon		Comment
A357197	Pinus sabiniana	J. G. Lemmon	1888-05-23		Kern	Tehachapi Mts., Kern Co.		Comment
CAS275671	Pinus sabiniana	Alice Eastwood, John	Mar. 25, 1940	7624	Kern	West side of Walker Pass		Comment
CAS509422	Pinus sabiniana	Ernest C. Twisselman	20-May-66	12231	Kern	High slope 2.5 miles southea	1203	Comment
CAS509428	Pinus sabiniana	Ernest C. Twisselman	30-Oct-61	6670	Kern	Cache Creek: Sand Canyon a	1203	Comment
CAS509430	Pinus sabiniana	Ernest C. Twisselman	8-Aug-63	8831	Kern	[Cienegas] Cienaga near the	1280	Comment
CAS576118	Pinus sabiniana	Paul Leskinen	15-Mar-72	718	Kern	near Lake Isabella	761	Comment
CAS577236	Pinus sabiniana	John Thomas Howell	Mar. 25, 1960	35162	Kern	West side of Walker Pass	1432	Comment
CAS577237	Pinus sabiniana	John Thomas Howell	Sept. 22, 1962	38709	Kern	2.5 miles west of Wofford, G	1005	Comment
CAS578973	Pinus sabiniana	J. Atkinson	10-Nov-73	15	Kern	10 feet east of Woodford Ro	853	Comment
CAS586233	Pinus sabiniana	Ernest C. Twisselman	8-Aug-63	8831	Kern	[Cienegas] Cienaga near the	1280	Comment
CAS586234	Pinus sabiniana	Ernest C. Twisselman	30-Oct-61	6670	Kern	Cache Creek: Sand Canyon a	1203	Comment
CAS586236	Pinus sabiniana	Ernest C. Twisselman	19-Aug-58	4683	Kern	Breckenridge Mountain Roa	1462	Comment
CAS586237	Pinus sabiniana	Ernest C. Twisselman	6-May-70	16507	Kern	on the north side of the mou	975	Comment
CAS672772	Pinus sabiniana	James R. Shevock	30-Aug-79	6458	Kern	along the Pacific Crest Trail i	2042	Comment
CAS95298	Pinus sabiniana	Alice Eastwood	13-May-13	3234	Kern	Tehachapi		Comment

**CALIFORNIA COUNTIES - From CCH database; July 2015**

Specimen ID	Determination *	Collector	Collection Date	Collection Num	County	Locality	Elevation	Feedback
CHSC99331	Pinus sabiniana	Naomi Fraga, Valerie	05 19 2003	705	Kern	Sierra Nevada; Southern Sier	1036	Comment
DS182353	Pinus sabiniana	Elmer I. Applegate	Feb. 28, 1927	4995	Kern	Tejon Pass, "Halfway Inn"		Comment Read comments Sep 4 2013
DS226581	Pinus sabiniana	Aven Nelson, Ruth A.	8-May-33	548	Kern	Ridge Road near Bakersfield		Comment Read comments Jan 8 2015
DS338774	Pinus sabiniana	Carl B. Wolf	12/16/1938	9481	Kern	Tehachapi Mts., on rd. 10 mi	914	Comment
GH357196	Pinus sabiniana	F. W. Pennell	4/13/1940	25087	Kern	valley east of Tehachapi		Comment
GH357231	Pinus sabiniana	J. T. Howell	3/25/1960	35162	Kern	West side of Walker Pass, Kern County		Comment
MACF019664	Pinus sabiniana	F. A. MacFadden	5/16/1936	14633	Kern	Kern River Canyon, near Bool fish		Comment Read comments May 8 2015
NY62727	Pinus sabiniana	J. T. Howell	03 25 1960	35162	Kern	West side of Walker Pass	1432.6	Comment
OBI19700	Pinus sabiniana	Wallace Weber, Cook	15-Aug-69	1924	Kern	Along Calif Rte 58 at Broom Rd exit		Comment
OBI24796	Pinus sabiniana	Wallace Weber, Cook	15-Aug-69	1924	Kern	Along Calif Rte 58 at Broom Rd exit		Comment
OBI34033	Pinus sabiniana	Mark Schneider	27-May-73	30	Kern	5 mi off HW 178, Bodfish Crk	853	Comment
OBI8329	Pinus sabiniana	David J. Keil, Malcolr	30-Mar-77	12167	Kern	Along Caliente-bodfish Rd 2.	822	Comment
POM282052	Pinus sabiniana	Lyman Benson	10 28 1931	2910	Kern	Jack Ranch. Mt. Range Greer	915	Comment
POM287306	Pinus sabiniana	Lyman Benson	12 4 1932	4105	Kern	Keene	914	Comment
POM287307	Pinus sabiniana	Lyman Benson	12 21 1932	4106	Kern	Kern Canyon. Mt. Range Gre	610	Comment
RSA23629	Pinus sabiniana	C. B. Wolf	12 16 1938	9481	Kern	Tehachapi Mts. on road 10 n	915	Comment
RSA384307	Pinus sabiniana	Julian P. Donahue	6 13 1971	296	Kern	Rancheria Creek at Piute Mt.	1326	Comment
RSA384308	Pinus sabiniana	Ora M. Clark	11 12 1928	2187	Kern	Tehachapi Mtns.		Comment
RSA384477	Pinus sabiniana	G. R. Johnstone, Char	7 3 1932	s.n.	Kern	Greenhorn Mts. Split Peak C	2073	Comment
RSA38520	Pinus sabiniana	C. B. Wolf	11 5 1944	11491	Kern	Piute Mts., Back Canyon, 1 n	1220	Comment
RSA597173	Pinus sabiniana	L. C. Wheeler	8 20 1950	6784	Kern	Greenhorn Mountains. 5 mi. northwes		Comment Read comments Dec 17 2013
RSA621021	Pinus sabiniana	L. C. Wheeler	9 7 1965	s.n.	Kern	Northwest spur, Cross Mountain.		Comment
RSA625812	Pinus sabiniana	A. C. Sanders, Steve E	11 22 1998	22353	Kern	[UTM 10km cell: 11S MK-1E, 1159-122		Comment
RSA718628	Pinus sabiniana	Michael Honer	5 25 1999	49	Kern	SE flank of Owens Peak; ridg	1463	Comment
RSA720855	Pinus sabiniana	Naomi Fraga, Genie F	5 25 2002	130	Kern	THE OWENS PEAK EASTERN ' 915-1037		Comment
RSA721375	Pinus sabiniana	Naomi Fraga, Valerie	5 19 2003	705	Kern	THE OWENS PEAK EASTERN ' 1037		Comment
RSA728913	Pinus sabiniana	Naomi Fraga, Ted An	1 23 2004	1008	Kern	THE OWENS PEAK EASTERN ' 1524		Comment
RSA729467	Pinus sabiniana	Naomi Fraga, Daniel I	1 23 2005	1516	Kern	THE OWENS PEAK EASTERN ' 1570		Comment
RSA787240	Pinus sabiniana	Naomi Fraga, Genie F	5 25 2002	130	Kern	THE OWENS PEAK EASTERN ' 915-1037		Comment
RSA787241	Pinus sabiniana	Naomi Fraga, Ted An	1 23 2004	1008	Kern	THE OWENS PEAK EASTERN ' 1524		Comment
RSA787242	Pinus sabiniana	Naomi Fraga, Daniel I	1 23 2005	1516	Kern	THE OWENS PEAK EASTERN ' 1570		Comment

**CALIFORNIA COUNTIES - From CCH database; July 2015**

Specimen ID	Determination *	Collector	Collection Date	Collection Num	County	Locality	Elevation	Feedback
RSA823170	Pinus sabiniana	Nick Jensen	8 27 2014	2454	Kern	Along the road in Upper Tejc	1335	Comment
RSA823171	Pinus sabiniana	Nick Jensen, Neal Kra	9 8 2014	2550	Kern	Canyon de los Gatos Montes	1341	Comment
SBBG20740	Pinus sabiniana	E. C. Twisselmann	Aug 8 1963	8831	Kern	cienegas near the head of Te	1280	Comment
SBBG359	Pinus sabiniana	J. M. Tucker	Aug 7 1958	3443	Kern	upper Cottonwood Crk, W of White O		Comment
SBBG50431	Pinus sabiniana	J. T. Howell	Mar 25 1960		Kern	W side of Walker Pass	1432	Comment
SEINET253550	Pinus sabiniana	Dene Charlet , D. A. C	1/1/2006	2974	Kern	Lake Isabella at Yankee Canyon ; Sierra		Comment
SEINET3875120	Pinus sabiniana	Dene Charlet, David /	1/1/2006	2974	Kern	Lake Isabella at Yankee Cany	807	Comment
UC1134132	Pinus sabiniana	E. Armstrong	Mar 30 1934	1052	Kern	10 mi w Frazier Park; Buena	1219	Comment
Read comments Mar 28 2014								
UC1927360	Pinus sabiniana	Naomi Fraga, Genie F	05 25 2002	130	Kern	Sierra Nevada; Southern Sier	915	Comment
UC1927561	Pinus sabiniana	Naomi Fraga, Valerie	05 19 2003	705	Kern	Sierra Nevada; Southern Sier	1037	Comment
UC2042166	Pinus sabiniana	Nick Jensen, Neal Kra	8-Sep-14	2550	Kern	Tejon Ranch. Canyon de Los	1341	Comment
UC2042167	Pinus sabiniana	Nick Jensen	27-Aug-14	2454	Kern	Tejon Ranch. Along the road	1335	Comment
UC338317	Pinus sabiniana	unknown	May 23 1888		Kern	Tehachapi		Comment
UC338320	Pinus sabiniana	unknown	May 28 1888		Kern	Tehachapi		Comment
UC401413	Pinus sabiniana	W. P. Taylor	Jun 18 1911		Kern	at Bodfish; Kern River		Comment
UCD135031	Pinus sabiniana	John Thomas Howell	03 25 1960	35162	Kern	Kern County: Sierra Nevada,	1432	Comment
UCD135102	Pinus sabiniana	John M. Tucker	08 07 1958	3443	Kern	Kern County: Upper Cottonwood Cree		Comment
UCR101874	Pinus sabiniana	A. C. Sanders, Steve E	Nov 22 1998	22353	Kern	SE Sierra Nevada Mtns. Shor	1159	Comment
UCR11333	Pinus sabiniana	C. H. Mills	May 8 1971	s.n.	Kern	Sierra Nevada Mountains c. :	1067	Comment
UCR120402	Pinus sabiniana	Mitch Provance, J. Ro	Apr 16 2000	1970	Kern	Southern Sierra Nevada/ We	1050	Comment
UCR123536	Pinus sabiniana	George K. Helmkamp	Apr 25 2000	5593	Kern	Tehachapi Mountains Tehacl	1524	Comment
UCR137080	Pinus sabiniana	June Latting	Apr 13 1958	s.n.	Kern	Southern Sierra Nevada Mtn	854	Comment
UCR140633	Pinus sabiniana	Randall T. Schuh, Cas	May 22 2004	21-127	Kern	Southern Sierra Nevada Mtn	836	Comment
UCR185124	Pinus sabiniana	Naomi Fraga, Valerie	May 19 2003	705	Kern	Southern Sierra Nevada The	1037	Comment
UCR186351	Pinus sabiniana	Michael Honer	Apr 23 2007	2521	Kern	Tehachapi Mtns. near moutf	1311	Comment
UCR196477	Pinus sabiniana	Naomi Fraga, Genie F	May 25 2002	130	Kern	Southern Sierra Nevada Mou	915	Comment
UCR196574	Pinus sabiniana	Naomi Fraga, T. Ande	Jan 23 2004	1008	Kern	Southern Sierra Nevada Ran	1524	Comment
UCR23375	Pinus sabiniana	John C. Roos	Aug 10 1937	2524	Kern	Sierra Nevada Mtns. Walker Pass, east		Comment
UCSB159	Pinus sabiniana	Robert Gill	10/31/1959	167	Kern	6.5 miles from Tehachapi to	1021	Comment
UCSB162	Pinus sabiniana	Ralph Philbrick	5/17/1953	45	Kern	Below Cedar Creek	1386	Comment
UCSB16201	Pinus sabiniana	Steve MacLean, Jr.	4/21/1963	152	Kern	20 miles west of U.S. Highway 6 on Jav		Comment
UCSB16255	Pinus sabiniana	Bruce Hargreaves	4/13/1963	95	Kern	South end of Keene on U.S. Highway 4		Comment
UCSB73	Pinus sabiniana	Ralph Philbrick	5/18/1953	53	Kern	In Sierra Nevada Forest near	2072	Comment
UCSB9242	Pinus sabiniana	Barbara Jones	4/7/1946	81	Kern	Off road, wouth of Tehachapi, Tehach		Comment

**CALIFORNIA COUNTIES - From CCH database; July 2015**

Specimen ID	Determination *	Collector	Collection Date	Collection Num	County	Locality	Elevation	Feedback
UC400312	Pinus sabiniana	Wilson	1893		Kern	Mts.		Comment
A357225	Pinus sabiniana	A. Eastwood	5/25/1925	12957	Lake	near Dashiells, Mt. Sanhedrin		Comment
A357237	Pinus sabiniana	A. M. Bowman	3/16/1901		Lake	Sulphur Banks, Lake Co-Cal		Comment
CAS128761	Pinus sabiniana	Alice Eastwood	25-May-25	12957	Lake	Near Dashiells, Mt. Sanhedrin		Comment
CAS195860	Pinus sabiniana	M. S. Jussel	1-Apr-31	110	Lake	Kelseyville		Comment
CAS195912	Pinus sabiniana	M. S. Jussel	31-Mar-31	s.n.	Lake	Cobb Mt.	914	Comment
CAS435513	Pinus sabiniana	Mrs. Alexander McCa	Jul-00	s.n.	Lake	Bartlett Springs		Comment
CHSC29652	Pinus sabiniana	Dibble, Griggs	07 11 1979	116	Lake	Near Potato Hill, close to the	975	Comment
CHSC29659	Pinus sabiniana	Dibble, Griggs	07 19 1979	153	Lake	Near Lake Pillsbury, close to i	610	Comment
CHSC29671	Pinus sabiniana	Dibble, Griggs	07 12 1979	131	Lake	Near Potato Hill, close to the	640	Comment
CHSC89376	Pinus sabiniana	Lowell Ahart	10 14 2004	11456	Lake	On the south edge of Bartlet	458	Comment
DS173475	Pinus sabiniana	Doris K. Kildale	31-May-27	3280	Lake	Cold Spring Camp near Kelseyville		Comment
Read comments Jan 23 2015								
HSC31704	Pinus sabiniana	Thomas E. Higley	May 4 1974	52	Lake	1/2 mi. from Hwy. 20 on Wa	671	Comment
HSC31956	Pinus sabiniana	Gary S. Lester	May 4 1974	121	Lake	Along Walker Ridge Rd., 0.5	671	Comment
HSC41924	Pinus sabiniana	Ed Cope	Apr 23 1977	44	Lake	0.4 mi. N of Hwy. 20 on the \	640	Comment
HSC45738	Pinus sabiniana	Howee Barban	Apr 23 1978	37	Lake	Barrel Springs Campground	701	Comment
HSC46099	Pinus sabiniana	J. P. Smith	Apr 1 1972	5168	Lake	6.2 mi. N of junction of Hwy. 20 and W		Comment
HSC66596	Pinus sabiniana	Debbie Stamp, Cathy	Apr 19 1980	13	Lake	Coldsprings Campground along access		Comment
JEPS106346	Pinus sabiniana	Lowell Ahart	10 14 2004	11456	Lake	On the south edge of Bartlet	458	Comment
NY622123	Pinus sabiniana	J. Silba	10 25 2002	B-279	Lake	Ca. 5 miles South of Middlet	670.6	Comment
NY622124	Pinus sabiniana	J. Silba	10 25 2002	B-279	Lake	Ca. 5 miles South of Middlet	670.6	Comment
NY62734	Pinus sabiniana	R. R. Halse	05 13 1989	3838	Lake	Along State Highway 175, on	684	Comment
NY658631	Pinus sabiniana	J. Silba	10 25 2002	B-276	Lake	Barkerville, ca. 0.25 mile Nor	609.6	Comment
RSA2617	Pinus sabiniana	J. W. Blankinship	3 11 1923	s.n.	Lake	Kelseyville.		Comment
RSA702578	Pinus sabiniana	L. Ahart	10 14 2004	11456	Lake	On the south edge of Bartlet	459	Comment
UC440234	Pinus sabiniana	Bracelin and Parks	Apr 20 1931		Lake	along a small stream near old Mirabel		Comment
UC440235	Pinus sabiniana	Bracelin and Parks	Apr 20 1931		Lake	along a small stream near old Mirabel		Comment
UCD132530	Pinus sabiniana	Ninh Khuu, PLS 102 p	05 04 2013	5	Lake	Lake County: Clear Lake Stat	559	Comment
UCD47756	Pinus sabiniana	S. Olmsted, A. Atamiz	04 29 2000	26	Lake	Lake Co., Mclaughlin Reserv	640	Comment
UCD83680	Pinus sabiniana	John Rosenthal, PLB 1	05 02 2010	1	Lake	Lake County: Walker Ridge. /	653	Comment
A357191	Pinus sabiniana	W. L. C. Muenschler &	4/3/1939	14975	Lake	Leesburg, Lake County		Comment
HSC1543	Pinus sabiniana	H. D. Sumner	Apr 30 1960		Lake	E grade of Clear Lake, Hwy. 20		Comment
POM287305	Pinus sabiniana	Lyman Benson	12 25 1929	2000	Lake	Hill at mouth of Kelsey Creel	427	Comment
RSA797372	Pinus sabiniana	Keith E. Hoffmaster	6 27 1938	s.n.	Lake	Near Clearlake Oaks (Hanson Ranch).		Comment



**CALIFORNIA COUNTIES - From CCH database; July 2015**

8

Specimen ID	Determination *	Collector	Collection Date	Collection Num	County	Locality	Elevation	Feedback
SEINET3875096	Pinus sabiniana	Richard R. Halse	5/13/1989	3838	Lake	Along State Highway 175, on	684	Comment
CAS988015	Pinus sabiniana	Timothy S. Ross	26-Apr-95	8384	Los Angeles	West end of Liebre Mountain	1341	Comment
CAS988461	Pinus sabiniana	Timothy S. Ross	26-Apr-95	8390	Los Angeles	Upper end of Liebre Gulch al	1121	Comment
DS61414	Pinus sabiniana	Le Roy Abrams, E. A.	June 19-21, 1908	399	Los Angeles	Oakgrove Canyon, Liebre M	1067-121	Comment
DS61419	Pinus sabiniana	W. R. Dudley, F. H. La	June, 8 1896	4391	Los Angeles	Kings Canyon, Liebre Mountains		Comment
GH357229	Pinus sabiniana	L. Abrams	18-06-19/1908-06	399	Los Angeles	Oakgrove Canyon, Liebre Mountains		Comment
NY62740	Pinus sabiniana	L. Abrams	06 19 1908	398	Los Angeles	Oakgrove Canyon, Liebre M	1066.8	Comment
NY62744	Pinus sabiniana	L. Abrams	06 19 1908	398	Los Angeles	Oakgrove Canyon, Liebre M	1066.8	Comment
NY99566	Pinus sabiniana	T. S. Ross	04 26 1995	8384	Los Angeles	Liebre Mountains. West end	1341.1	Comment
RSA384310	Pinus sabiniana	Ora M. Clark	10 7 1928	s.n.	Los Angeles	Mountain canyons, s. w. Lancaster (sic		Comment
						Read comments Mar 28 2014		
RSA594962	Pinus sabiniana	T. S. Ross	4 26 1995	8390	Los Angeles	Upper end of LIEBRE GULCH	1122	Comment
RSA594972	Pinus sabiniana	T. S. Ross	4 26 1995	8384	Los Angeles	West end of LIEBRE MOUNT.	1341	Comment
RSA598885	Pinus sabiniana	Steve Boyd, T. S. Ross	3 21 1997	9200	Los Angeles	Liebre Mountains, Portal Rid	1183	Comment
RSA599481	Pinus sabiniana	Steve Boyd, Lauren R	3 26 1997	9345	Los Angeles	Liebre Mountains region: No	976-1000	Comment
RSA617368	Pinus sabiniana	Steve Boyd, Richard K	5 26 1998	10233	Los Angeles	Liebre Mountains region: W	1189	Comment
SBBG56395	Pinus sabiniana	R. Hoffmann	Sep 21 1927		Los Angeles	Sandberg's		Comment
SEINET3875110	Pinus sabiniana	Timothy S. Ross	4/26/1995	8390	Los Angeles	Upper end of LIEBRE GULCH	1121	Comment
SFV274	Pinus sabiniana	P. G. Kilburn	Apr 12 1958	738	Los Angeles	San Gabriel Mountains Saug	1250	Comment
UC189	Pinus sabiniana	H. M. Hall	y 1 1902-May 3 19	3080	Los Angeles	vicinity Elizabeth Lake (Pine	1219	Comment
JEPS46892	Pinus sabiniana	W. L. Jepson	Jan 10 1929	15100	Los Angeles	Liebre Mts.		Comment
JEPS46894	Pinus sabiniana	W. L. Jepson	Jan 10 1929	15100	Los Angeles	Liebre Mts.		Comment
JEPS46895	Pinus sabiniana	W. L. Jepson	Jan 10 1929	15100	Los Angeles	Liebre Mts.		Comment
JEPS48205	Pinus sabiniana	W. L. Jepson	Jan 10 1929	15096	Los Angeles	n slope Liebre Mts; Liebre Mts.		Comment
UC1134135	Pinus sabiniana	R. St. John	Feb 24 1930	102	Los Angeles	Pine Canyon Tejon Quad., Pi	914	Comment
UCR154042	Pinus sabiniana	D. W. Goodall	Mar 20 1968	s.n.	Madera	Sierra Nevada Foothills San Joaquin Ex		Comment
A357222	Pinus sabiniana	J. G. Jack	8/14/1907		Madera	Upper San Joaquin Valley, Madera Co.		Comment
IRVC3817	Pinus sabiniana	D. W. Goodall	Mar 20 1968	s.n.	Madera	San Joaquin Experimental Range, near		Comment
LA35049	Pinus sabiniana	Mary V. Hood	May 30 1940	40-86k*	Madera	Route 41, near Friant	304	Comment
LA35050	Pinus sabiniana	Mary V. Hood	February 2 1941	41-8k*	Madera	Hwy 41, between Friant and	335	Comment
RSA175103	Pinus sabiniana	Robert F. Thorne	8 30 1957	18964	Madera	Foothills few miles south of Coarse Go		Comment
UCD135099	Pinus sabiniana	Gordon J. Pilon	11 11 1961	173	Madera	Madera County: San Joaquin	457	Comment
A357219	Pinus sabiniana	A. Eastwood	4/18/1915	4303	Mariposa	Blochman's ranch		Comment
CAS577235	Pinus sabiniana	Robert F. Thorne, P. E	15-Apr-64	33700	Mariposa	2.3 miles N of Bear Valley	640	Comment
CAS95297	Pinus sabiniana	Alice Eastwood	April 18, 1915.	4303	Mariposa	Blochman's Ranch		Comment

**CALIFORNIA COUNTIES - From CCH database; July 2015**

Specimen ID	Determination *	Collector	Collection Date	lection Num	County	Locality	Elevation	Feedback
DS93288	Pinus sabiniana	J. W. Congdon	May 1883.	115	Mariposa	Unspecified		Comment
GH357232	Pinus sabiniana	O. E. Jennings & G. K.	9/9/1915		Mariposa	El Portal, near Yosemite Natl' Park		Comment
NY62729	Pinus sabiniana	C. A. Hollick	05 01 1880	s.n.	Mariposa			Comment
RSA167773	Pinus sabiniana	Robert F. Thorne, P. E	4 15 1964	33700	Mariposa	2.3 miles north of Bear Valle	640	Comment
SBBG21998	Pinus sabiniana	R. F. Thorne, P. Evere	Apr 15 1964	33700	Mariposa	2.3 mi N of Bear Valley	640	Comment
UC1134133	Pinus sabiniana	B. Bolt	Jun 6 1934	47	Mariposa	1 mi se Ruth Pierce Mine; In	365	Comment
UC191	Pinus sabiniana	J. W. Congdon	May 1 1887		Mariposa	s		Comment
UCSC1198	Pinus sabiniana	Peter Kamb	Apr 14 1946	313	Mariposa	Mariposa	457	Comment
YM-YOSE66505	Pinus sabiniana	Carl W. Sharsmith	6/26/1944	4646	Mariposa	MERCED CANYON BELOW AI	792	Comment
DS509757	Pinus sabiniana	P. Everett	15-Apr-64	33700	Mariposa	2.3 miles N of Bear Valley	640	Comment
UC813326	Pinus sabiniana	W. G. Solheim	Aug 3 1933	722	Mariposa	50 mi w of Yosemite		Comment
UCSB161	Pinus sabiniana	Isabelle McElwain	5/10/1953		Mariposa	Hwy. 41 about 5 mi. S. of Co	457	Comment
UCSB9780	Pinus sabiniana	H. Wedberg	3/11/1957	22	Mariposa	Bridgeport- Mariposa Rd.		Comment
CAS829209	Pinus sabiniana	Clare R. Wheeler	11 July '78	515	Mendocino	2 miles north of Hearst, enr	1066	Comment
CAS829210	Pinus sabiniana	Clare R. Wheeler	15-Mar-78	105	Mendocino	Hwy 162 about 2 miles E. of	548	Comment
CAS829211	Pinus sabiniana	Clare R. Wheeler	1 May '80	1548	Mendocino	Middle Fork Eel River ca. 1.5	487	Comment
CAS829218	Pinus sabiniana	Clare R. Wheeler, Gla	29 June '82	3027	Mendocino	One mile N. of cummings an	624	Comment
CAS829219	Pinus sabiniana	Clare R. Wheeler	24 Apr. '81	2088	Mendocino	Eel River, ca. 9 rivermiles NV	243	Comment
GH311653	Pinus sabiniana	D. H. Goldman	10/31/2004	2906	Mendocino	To the W. side of Laytonville-Dos Rios		Comment
GH311654	Pinus sabiniana	D. H. Goldman	10/31/2004	2906	Mendocino	To the W. side of Laytonville-Dos Rios		Comment
GH311655	Pinus sabiniana	D. H. Goldman	10/31/2004	2906	Mendocino	To the W. side of Laytonville-Dos Rios		Comment
HSC82939	Pinus sabiniana	Clare R. Wheeler	May 1 1980	1548	Mendocino	Middle Fork of Eel River, 1.5	488	Comment
NY951521	Pinus sabiniana	D. H. Goldman	10 31 2004	2906	Mendocino	To the W side of Laytonville-	524	Comment
NY951522	Pinus sabiniana	D. H. Goldman	10 31 2004	2906	Mendocino	To the W side of Laytonville-	524	Comment
UC1134134	Pinus sabiniana	H. S. Yates	Aug 7 1932	3502	Mendocino	Covelo Quad., Covelo Range	457	Comment
UC1193171	Pinus sabiniana	P. J. Zinke	May 16 1949	48	Mendocino	road to Frey Ranch; Quad. 6f	822	Comment
UC1193172	Pinus sabiniana	P. J. Zinke	Jul 20 1949	82	Mendocino	s of Covelo (Inspiration Point	304	Comment
UC1193173	Pinus sabiniana	G. W. Tourillott	Oct 27 1949	3	Mendocino	0.5 mi n of: on Eel River Spy	76	Comment
UC1202956	Pinus sabiniana	P. Zinke	Jul 20 1949	82	Mendocino	s Covelo; Quad. 43D2, Inspir	304	Comment
SEINET4067173	Pinus sabiniana	O. M. Clark	6/16/1932	5287	Mendocino	North Ukiah.		Comment
A357190	Pinus sabiniana	A. Eastwood	4/4/1915	4157	Monterey	Jolon, Monterey Co.		Comment
A357194	Pinus sabiniana	C. S. Sargent	1896-09-12		Monterey	San Miguelito Ranch, near Jolon, Cal		Comment
CAS509424	Pinus sabiniana	Rev. Severin Bauman	Aug. 5, 1955.	s.n.	Monterey	San Antonio Mission, Santa Lucia Mts.		Comment
CAS509425	Pinus sabiniana	Beatrice F. Howitt	18-Mar-63	1434	Monterey	On the hill by the wayside cr	609	Comment
CAS95295	Pinus sabiniana	Alice Eastwood	4-Apr-15	4157	Monterey	Jolon		Comment

CALIFORNIA COUNTIES - From CCH database; July 2015

Specimen ID	Determination *	Collector	Collection Date	Collection Num	County	Locality	Elevation	Feedback
CHSC24471	Pinus sabiniana	M. S. Taylor	10 06 1976	1288	Monterey	Ca. 500 yds s of Nacimiento-Fergusso		Comment Read comments Jun 26 2011
DS13737	Pinus sabiniana	W. R. Dudley	May 22, 1895	s.n.	Monterey	Santa Lucia Peak		Comment
DS61412	Pinus sabiniana	A. D. E. Elmer	Jun-01	3120	Monterey	Tassajara Hot Springs		Comment
DS61415	Pinus sabiniana	A. D. E. Elmer	Jun-01	3120	Monterey	Tassajara Hot Springs		Comment
JEPS48204	Pinus sabiniana	Herman K. Fox	Jul 1 1917		Monterey	about 3 mi from Spreckles (in Pine Car		Comment
NY62731	Pinus sabiniana	G. R. Vasey	07 1880	605	Monterey	Jolon		Comment
OBI60806	Pinus sabiniana	Lane Baker	25-Oct-80		Monterey	Los Padres Natl Forest. Cruikshank Trl		Comment
PGM0972	Pinus sabiniana	Helen Lind	5/17/1971		Monterey	Pine Canyon Rd S of Salinas - Off River		Comment
PGM0973	Pinus sabiniana	Helen Lind	5/17/1971		Monterey	Pine Canyon Rd S of Salinas - Off River		Comment
PGM1733	Pinus sabiniana	Helen Lind	4/17/1978		Monterey	Ft Hunter Liggett - Sulphur Springs Rd		Comment
PGM6422	Pinus sabiniana	Beatrice F Howitt	3/18/1963	1434	Monterey	Vineyard Canyon Rd to Parkfield - Hills		Comment
RSA181602	Pinus sabiniana	A. D. E. Elmer		3120	Monterey	Tassajara Hot Springs.		Comment
RSA181603	Pinus sabiniana	A. D. E. Elmer		3120	Monterey	Tassajara Hot Springs.		Comment
RSA384481	Pinus sabiniana	B. C. Templeton	4 10 1966	s.n.	Monterey	Near Jolon.		Comment
SBBG111020	Pinus sabiniana	P. Douglas, L. Metz, E	May 17 1994	HL172	Monterey	Santa Lucia Mtns: near Del V	360	Comment
SBBG112762	Pinus sabiniana	L. Baker	Oct 25 1980		Monterey	Santa Lucia Mtns: Cruikshank Trail		Comment
SD7	Pinus sabiniana	Frank Stephens	Oct-29	None	Monterey	Jolon		Comment
SD8	Pinus sabiniana	Frank Stephens	Oct-29	None	Monterey	Jolon		Comment
UC1134130	Pinus sabiniana	C. A. Graham	Dec 17 1937	206	Monterey	5.5 mi sw Alberto School; Kir	457	Comment
UCSC3228	Pinus sabiniana	Peter Kamb	1949	1554b	Monterey	Santa Lucia mtns.		Comment
UCSC3229	Pinus sabiniana	Peter Kamb	1949	1554a	Monterey	Santa Lucia mtns.		Comment
CAS177722	Pinus sabiniana	John Thomas Howell	Aug. 17, 1927.	3012	Monterey	Open hillside, 2 miles off the	365	Comment
CDA582	Pinus sabiniana	Willa May Lowary	Dec 26 1959	3454	Monterey	Stone Valley near Parkfield.		Comment
MACF019765	Pinus sabiniana	Trudy R. Ericson	11/30/1975	441	Monterey	Hunter Liggett Military Reservation, G-		Comment
MACF019766	Pinus sabiniana	Trudy R. Ericson	11/30/1975	442	Monterey	Hunter Liggett Military Reservation, G-		Comment Read comments Apr 21 2015
RSA980	Pinus sabiniana	J. T. Howell	Aug 17 1927	650	Monterey	7 miles N of John, Santa Luci	366	Comment Read comments Jul 18 2012
A357198	Pinus sabiniana	H. A. Young	1888-04		Napa	Napa Co. Cal.		Comment
A357239	Pinus sabiniana	C. G. Pringle	1882-08-20		Napa	Calistoga Dry hills, Calistoga		Comment
CAS800562	Pinus sabiniana	James L. Reveal	7-Jun-87	6405	Napa	Along California Highway 124	243	Comment
GH357218	Pinus sabiniana	C. G. Pringle	1882-08-20		Napa	Calistoga Dry hills, Calistoga		Comment
JEPS103995	Pinus sabiniana	Jake Ruygt	23-Apr-79	540	Napa	HWY 128, 1.8 miles east of S	88	Comment
JEPS103996	Pinus sabiniana	Jake Ruygt	1-Nov-97	3876	Napa	Stags Leap	432	Comment

**CALIFORNIA COUNTIES - From CCH database; July 2015**

Specimen ID	Determination *	Collector	Collection Date	Collection Num	County	Locality	Elevation	Feedback
JEPS46891	Pinus sabiniana	W. L. Jepson	Dec 29 1906	262b	Napa	St. Helena St. Helena (above Sanitariur		Comment
JEPS46893	Pinus sabiniana	W. L. Jepson	Nov 1 1895		Napa	Howell Mountain		Comment
JEPS46896	Pinus sabiniana	W. L. Jepson	Dec 1 1906		Napa	St. Helena		Comment
JEPS46897	Pinus sabiniana	W. L. Jepson	Aug 1 1901		Napa	St. Helena		Comment
JEPS46898	Pinus sabiniana	W. L. Jepson	Dec 29 1906		Napa	St. Helena St. Helena (above Sanitariur		Comment
JEPS46900	Pinus sabiniana	W. L. Jepson and W. J	1896		Napa	Howell Mt.		Comment
JEPS48212	Pinus sabiniana	W. L. Jepson	Dec 1 1906	2626	Napa	above Sanitarium; St. Helena		Comment
RSA491731	Pinus sabiniana	James L. Reveal	6 7 1987	6405	Napa	Along California Highway 12	244	Comment
RSA785707	Pinus sabiniana	Carrie A. Herd	5 9 1982	99	Napa	Sage Canyon Road, Con Dam area		Comment
SEINET267025	Pinus sabiniana	Royal D. Suttkus	6/26/1967	67-30-43	Napa	Clearly Reserves 7.2 miles NW of Pope		Comment
SEINET3221130	Pinus sabiniana	Royal D. Suttkus	6/26/1967	67-30-43	Napa	Clearly Reserves 7.2 miles NW of Pope		Comment
UC1600395	Pinus sabiniana	W. L. Jepson	1896		Napa	St. Helena		Comment
UC400310	Pinus sabiniana	W. L. Jepson	Dec 1895		Napa	Conn Valley St. Helena		Comment
UCD118541	Pinus sabiniana	Roxanne Fauré, Plant	05 05 2012	1	Napa	Napa County: Las Posadas St	417	Comment
UCD47757	Pinus sabiniana	Michele Disney, S. W	04 22 2000	6	Napa	Napa Co., Mclaughlin Reserv	518	Comment
UCD47758	Pinus sabiniana	R. Blenkush	04 22 2000	16	Napa	Northern Napa County, Mcl	426	Comment
UCD47759	Pinus sabiniana	R. Wenk, E. Anderson	04 22 2000	10	Napa	Napa County, California. Mcl	515-536	Comment
UCD48372	Pinus sabiniana	Kook-Hyun Chung, C.	04 28 2001	21	Napa	Napa Co.: Quail Ridge Reserv	152	Comment
UCD70464	Pinus sabiniana	B. Wengeler	04 16 1995	s.n.	Napa	Napa County: West of city of	140	Comment
CAS577239	Pinus sabiniana	Gordon H. True	Mar. 16, 1970	5210	Nevada	Dry Creek just E. of Spencevi	121	Comment
CAS95291	Pinus sabiniana	Alice Eastwood	8-Apr-18	s.n.	Nevada	Grass Valley		Comment
UCD135103	Pinus sabiniana	Gordon H. True	03 16 1970	5210	Nevada	Nevada County: East of Sper	121	Comment
RSA731000	Pinus sabiniana	Fred M. Roberts, B. A	1 19 2007	6501	Orange	Beek's Place along Main Divi	852	Comment
RSA731007	Pinus sabiniana	Fred M. Roberts, B. A	1 19 2007	6499	Orange	near Black Star Cyn. Rd. Upp	840	Comment
RSA749997	Pinus sabiniana	A. C. Sanders	7 3 2008	35716	Orange	Lomas de Santiago, Santiago	260	Comment
UCR194193	Pinus sabiniana	A. C. Sanders	Jul 3 2008	35716	Orange	Peninsular Range; Santa Ana	260	Comment
UCR231188	Pinus sabiniana	A. C. Sanders, T. B. Sa	Nov 03 2011	39944	Orange	Peninsular Range; Santa Ana	863	Comment
A357212	Pinus sabiniana	H. W. Harkness	1887-04		Placer	Auburn Auburn, Cal.		Comment
GH311677	Pinus sabiniana	D. H. Goldman	12/14/2004	3010	Placer	Along Mosquito Ridge Road, 1.7 mi E.		Comment
GH357187	Pinus sabiniana	G. W. Turesson & C. C	7/30/1938	652	Placer	Placer co., between Lincoln and Aubur		Comment
GH357202	Pinus sabiniana	D. H. Goldman	12/14/2004	3010	Placer	Along Mosquito Ridge Road, 1.7 mi E.		Comment
GH357211	Pinus sabiniana	Mary E. Pulsifer	1895-03		Placer	Auburn Auburn, Cal.		Comment
GH357233	Pinus sabiniana	H. N. Bolander	1865-04-14		Placer	Auburn Auburn, Sierras		Comment
HSC1542	Pinus sabiniana	R. A. Magie	Jun 13 1964	107	Placer	Flood Rd. 2 mi. NE of Auburr	366	Comment
HSC89614	Pinus sabiniana	Brent Helm, Curtis M	Mar 28 1988	33	Placer	Shingle Springs, MDBM 1621	457	Comment

**CALIFORNIA COUNTIES - From CCH database; July 2015**

Specimen ID	Determination *	Collector	Collection Date	Collection Num	County	Locality	Elevation	Feedback
NY42681	Pinus sabiniana	J. B. Walker	08 19 1994	932	Placer	1km S of Weimar, at offram	320	Comment
NY42706	Pinus sabiniana	J. B. Walker	08 19 1994	932	Placer	1km S of Weimar, at offram	320	Comment
POM120223	Pinus sabiniana	Marcus E. Jones	7 3 1882	s.n.	Placer	Colfax		Comment
RSA758238	Pinus sabiniana	Doug Goldman	12 24 2004	3010	Placer	Along Mosquito Ridge Road,	878	Comment
SD112167	Pinus sabiniana	Darley F. Howe	22-May-48	1819	Placer		669	Comment
SEINET3875087	Pinus sabiniana	James K. Detling	4/10/1963	48	Placer	1 mile from Auburn on High	380	Comment
UC338318	Pinus sabiniana	unknown			Placer	Auburn Aubutn		Comment
UCD135008	Pinus sabiniana	Beecher Crampton	11 02 1960	5796	Placer	Placer County: 2 miles east c	548	Comment
HSC1545	Pinus sabiniana	W. R. Rogers	Aug 20 1965	297	Plumas	Bulk Collection # 37		Comment
CDA28750	Pinus sabiniana	S. M. Blank	March 23 2007	Z 2/07-2	Sacramento	Sacramento Valley S Rancho	100	Comment
CDA28755	Pinus sabiniana	S. M. Blank	March 23 2007	Z2/07	Sacramento	Sacramento Valley S Rancho	100	Comment
SDSU20401	Pinus sabiniana	Samantha M. White,	4/7/2013	4	Sacramento	American River Parkway, 10	41	Comment
UCD15418	Pinus sabiniana	H. Gordon Bailey III	05 12 1984	s.n.	Sacramento	5 miles south of Salmon Falls	182	Comment
UCR241170	Pinus sabiniana	George K. Helmkamp	Oct 3 2012	19958	Sacramento	Southeast Sacramento Valle	27	Comment
A357215	Pinus sabiniana	I. L. Wiggins & R. S. Fe	7/26/1939	9801	San Benito	half way up grade on Hanlon Peak roa		Comment
CAS297592	Pinus sabiniana	Roxana S. Ferris, I. L. '	26-Jul-39	9801	San Benito	Half way up grade on Hanlor	624	Comment
CDA28751	Pinus sabiniana	S. M. Blank	March 30 2007	Z9/07	San Benito	South Coast Ranges SE Paicir	325	Comment
CDA28752	Pinus sabiniana	S. M. Blank	March 30 2007	Z11/07	San Benito	South Coast Ranges New Idri	900	Comment
CDA28754	Pinus sabiniana	S. M. Blank	March 30 2007	Z10/07	San Benito	South Coast Ranges ESE Paic	500	Comment
DS108064	Pinus sabiniana	C. D. Duncan	Dec. 28, 1919	s.n.	San Benito	3 1/2 miles from Paicines in Tres Pinos		Comment
DS159062	Pinus sabiniana	Roxana S. Ferris	Sept. 25, 1927	6895	San Benito	Near summit of Panoche Pas	457	Comment
DS212958	Pinus sabiniana	Ynes Mexia	Apr. 7, 1929	2360-a	San Benito	Pinnacles National Monume	425	Comment
DS265681	Pinus sabiniana	Roxana S. Ferris, I. L. '	26-Jul-39	9801	San Benito	Half way up grade on Hanlor	624	Comment
GH357230	Pinus sabiniana	R. F. Hoover	12/15/1940	4718	San Benito	Upper San Benito River above Hernan		Comment
JEPS77846	Pinus sabiniana	Robert M. Lloyd	Mar 26 1965	3584	San Benito	12.4 mi e Paicines (on San Be	396	Comment
POM258759	Pinus sabiniana	Roxana S. Ferris, I. L. '	7 26 1939	9801	San Benito	Half way up grade on Hanlor	625	Comment
RSA11080	Pinus sabiniana	C. B. Wolf	9 25 1927	1406	San Benito	West side of summit of Panc	549	Comment
UC399083	Pinus sabiniana	Ynes Mexia	Apr 7 1929	2360a	San Benito	open hillsides among Pinnac	425	Comment
UC652633	Pinus sabiniana	Roxana S. Ferris and I	Jul 26 1939	9801	San Benito	half way up peak Hanlon Pea	624	Comment
UC766770	Pinus sabiniana	R. F. Hoover	Dec 15 1940	4718	San Benito	above Hernandez (Upper San Benito R		Comment
UC917327	Pinus sabiniana	J. M. Tucker	Oct 9 1948	1909	San Benito	6 mi se Idria		Comment
UC941123	Pinus sabiniana	Roxana S. Ferris and I	Jul 26 1939	9801	San Benito	Hanlon Peak road half-way u	624	Comment
UCD135104	Pinus sabiniana	John M. Tucker	10 09 1948	1909	San Benito	San Benito County: In mountains ca. 6		Comment
LA6166	Pinus sabiniana	Roxana S. Ferris, Ira L	July 26 1939	9801	San Benito	on Hanlon Peak rd	624	Comment
SEINET263040	Pinus sabiniana	RR Wilson	7/16/1939	432	San Benito	Sierra National Forest ; Banks of the N		Comment

**CALIFORNIA COUNTIES - From CCH database; July 2015**

Specimen ID	Determination *	Collector	Collection Date	lection Num	County	Locality	Elevation	Feedback
NY62741	Pinus sabiniana	H. H. Rusby	08 26 1909	s.n.	San Bernardino	Forest Home		Comment
UCR105753	Pinus sabiniana	R. G. Swinney	Aug 25 1994	3257	San Bernardino	San Gabriel Mtns Lone Pine	1500	Comment
UCD135097	Pinus sabiniana	K. M. Meyer, A. Towr	03 13 2007	10	San Diego	San Diego County: Cleveland	1103	Comment
Read comments Sep 10 2014								
A357192	Pinus sabiniana	M. A. Stratman	12/27/1937	153	San Luis Obispo	Atascadero, San Luis Obispo County		Comment
CHSC19528	Pinus sabiniana	P. Haberkern	04 10 1974	16	San Luis Obispo	Near intersection of Hwy. 58	487	Comment
GH403111	Pinus sabiniana	D. H. Goldman	5/12/2005	3302	San Luis Obispo	To the S. side of Union Pacific railroad		Comment
GH403115	Pinus sabiniana	D. H. Goldman	5/12/2005	3302	San Luis Obispo	To the S. side of Union Pacific railroad		Comment
NY62751	Pinus sabiniana	I. L. Wiggins	03 21 1932	5831	San Luis Obispo	Grade at west end of Carissa Plains, or		Comment
OBI22714	Pinus sabiniana	R. A. Hays	12-Oct-57		San Luis Obispo	Santa Margarita		Comment
OBI22715	Pinus sabiniana	R. A. Hays	12-Oct-57		San Luis Obispo	Santa Margarita		Comment
OBI23098	Pinus sabiniana	Deborah Nixon	22-Nov-76	3	San Luis Obispo	Cal Poly campus, San Luis Obispo. Park		Comment
OBI27039	Pinus sabiniana	James Courtney	23-Feb-81	37	San Luis Obispo	Pennington Crk Biological Reserve, Sar		Comment
OBI31309	Pinus sabiniana	Joy Nishida	22-Jul-82	506	San Luis Obispo	1.7 mi S of American Cyn car	487	Comment
OBI3779	Pinus sabiniana	Elizabeth Rudd	9-Feb-71	159	San Luis Obispo	3 mi N of Santa Margarita	304	Comment
OBI37898	Pinus sabiniana	David J. Keil, Rhonda	27-Apr-85	18564	San Luis Obispo	19.5 mi from CA Rte 1 along San Simeo		Comment
RSA564033	Pinus sabiniana	Don Pendleton	3 15 1992	92-2	San Luis Obispo	East side of Atascadero, adj.	366	Comment
RSA585665	Pinus sabiniana	F. L. Johnson, E. A. Yo	5 26 1993	ROB 0633	San Luis Obispo	Whiskey Spring.		Comment
RSA586552	Pinus sabiniana	F. L. Johnson, E. A. Yo	5 26 1993	ROB 0633	San Luis Obispo	Whiskey Spring.		Comment
SBBG104343	Pinus sabiniana	F. L. Johnson, E. A. Yo	May 26 1993	ROB640	San Luis Obispo	Santa Lucia Mtns: Dughi Spring; Camp		Comment
SBBG104344	Pinus sabiniana	F. L. Johnson, E. A. Yo	May 26 1993	ROB641	San Luis Obispo	Santa Lucia Mtns: Dughi Spring; Camp		Comment
SBBG104345	Pinus sabiniana	F. L. Johnson, M. D. P	Feb 19 1993	ROB130	San Luis Obispo	Santa Lucia Mtns: 1 km SW of Ranch H		Comment
SBBG104855	Pinus sabiniana	F. L. Johnson, E. A. Yo	May 26 1993	ROB633	San Luis Obispo	Santa Lucia Mtns: Whiskey Spring; Can		Comment
SBBG117541	Pinus sabiniana	E. Painter, M. Wether	Aug 18 2000	CR116	San Luis Obispo	Santa Lucia Mtns: W of Twin	180	Comment
SBBG96857	Pinus sabiniana	D. A. Young, S. A. Jun:	Apr 27 1989	1984	San Luis Obispo	Santa Lucia Mtns: Chaparral Rd near E		Comment
SEINET2013925	Pinus sabiniana	Fleming, Rich	9/14/1987	480	San Luis Obispo	N/A		Comment
UC1134126	Pinus sabiniana	C. A. Graham	Apr 13 1938	322	San Luis Obispo	2.5 mi ssw of Bee Rock; Brad	289	Comment
UCR76497	Pinus sabiniana	George K. Helmkamp	Mar 5 1993	s.n.	San Luis Obispo	Central Coast Cuesta Ridge n	671	Comment
UCR80514	Pinus sabiniana	Don Pendleton	Mar 15 1992	92-2	San Luis Obispo	E side of Atascadero, adjacer	366	Comment
UCSB51430	Pinus sabiniana	D. Connell	15-Apr		San Luis Obispo	SAN LUIS DISTRICT BLACK MOUNTAIN		Comment
Read comments Dec 24 2009								
A357220	Pinus sabiniana	J. G. Lemmon	1888-06		San Luis Obispo	Salinas Valley, San Luis Obispo Co., Cal		Comment
JEPS97130	Pinus sabiniana	F. L. Johnson and E. A	May 26 1993	ROB633	San Luis Obispo	Whiskey Spring; Camp San Luis Obispo		Comment
OBI22713	Pinus sabiniana	Neil Havlik	16-Apr-67	22	San Luis Obispo	8 mi E of Santa Margarita, along State		Comment
OBI23073	Pinus sabiniana	Felice Morich	16-Apr-69	78	San Luis Obispo	Cuesta Grade Summit	463	Comment

**CALIFORNIA COUNTIES - From CCH database; July 2015**

14

Specimen ID	Determination *	Collector	Collection Date	Collection Num	County	Locality	Elevation	Feedback
OBI27365	Pinus sabiniana	Nancy E. Arnold, Rob	20-May-81	327	San Luis Obispo	Chaparral area burned on 31 July, 1981		Comment
OBI28096	Pinus sabiniana	Allison Berry & Carrie	24-Apr-82	6	San Luis Obispo	Approx 6.5 mi NW of Paso Robles on C		Comment
OBI39699	Pinus sabiniana	David J. Keil, Melissa	9-May-82	16081	San Luis Obispo	Road to top of Cypress Mtn from War		Comment
OBI64579	Pinus sabiniana	David J. Keil, with V. L	7-Apr-03	30126	San Luis Obispo	Red Mountain Road northea	518	Comment
OBI65892	Pinus sabiniana	D. R. Miller	8-Apr-94	494-180	San Luis Obispo	Pine Mt Region. Growing ne	700	Comment
OBI74420	Pinus sabiniana	Theo Fitantes, Antho	23-Apr-10	147	San Luis Obispo	Tierra Redonda BLM ACEC. T	574	Comment
POM203573	Pinus sabiniana	I. L. Wiggins	3 21 1932	5831	San Luis Obispo	Grade at west end of Carisa [Carrizo] F		Comment
RSA586553	Pinus sabiniana	F. L. Johnson, M. D. P	2 19 1993	ROB 0130	San Luis Obispo	1 km SW of Ranch House on Naciment		Comment
RSA586554	Pinus sabiniana	F. L. Johnson, E. A. Yo	5 26 1993	ROB 0641	San Luis Obispo	Dughi Spring.		Comment
RSA586555	Pinus sabiniana	F. L. Johnson, E. A. Yo	5 26 1993	ROB 0640	San Luis Obispo	Dughi Spring.		Comment
RSA8375	Pinus sabiniana	I. L. Wiggins	3 21 1932	5831	San Luis Obispo	Grade at west end of Carisa [Carrizo] F		Comment
SBBG125909	Pinus sabiniana	T. Fitantes, A. Baniag	Apr 23 2010	147	San Luis Obispo	Santa Lucia Mtns: Tierra Red	574	Comment
SEINET3875106	Pinus sabiniana	Rich Fleming	9/14/1987	480	San Luis Obispo	Lake Nacimiento.; 0		Comment
UC524086	Pinus sabiniana	Ira L. Wiggins	Mar 21 1932	5831	San Luis Obispo	grade at w end of Carisa Plains on road		Comment
UCR246624	Pinus sabiniana	Beth Waterbury	Apr 09 1983	72	San Luis Obispo	State Hwy 58, 3.5 mi east of Santa Ma		Comment
UCSB26208	Pinus sabiniana	Richard Broder	3/19/1960	228	San Luis Obispo	In La Panza Public Campgrounds, 12.3		Comment
OBI4391	Pinus sabiniana	Robert J. Rodin	19-Apr-59	6335	Santa Barbara	Just W of Cachuma Saddle		Comment
POM319586	Pinus sabiniana	Patricia Wilder	3 27 1965	1648	Santa Barbara	Figueroa Mt. Road, ca. 4 mi.	945	Comment
POM319587	Pinus sabiniana	Patricia Wilder	3 27 1965	1603	Santa Barbara	Campsite ca. 0.5 mi. E of Figu	427	Comment
RSA356010	Pinus sabiniana	Robert F. Thorne	3 28 1965	35688	Santa Barbara	Santa Barbara: Near campsit	427	Comment
SBBG16221	Pinus sabiniana	E. R. Blakley	May 6 1963	5716	Santa Barbara	San Rafael Mtns: Figueroa M	487	Comment
SBBG33068	Pinus sabiniana	H. M. Pollard, D. Rubi	Mar 24 1969		Santa Barbara	Santa Ynez Mtns: E bank of Mission Cy		Comment
SBBG41978	Pinus sabiniana	H. M. Pollard	Oct 3 1959		Santa Barbara	Santa Ynez Mtns: below Mountain Dri		Comment
SBBG56376	Pinus sabiniana	L. G. Yates	Jun 1895		Santa Barbara	San Rafael Mtns: Bear Camp, Sisquoc F		Comment
UC1134125	Pinus sabiniana	N. French	Feb 27 1936	728	Santa Barbara	Lion Camp Sant Ynez Quad.,	1036	Comment
UC1134127	Pinus sabiniana	H. C. Lee	May 14 1935	371	Santa Barbara	2 mi s of Zaca Pk.; Santa Barl	731	Comment
UC1134131	Pinus sabiniana	D. Axelrod	Mar 25 1935	149	Santa Barbara	3 mi se Zaca Mt.; Lompoc Qt	975	Comment
UC1311660	Pinus sabiniana	Robert J. Rodin	Apr 19 1959	6335	Santa Barbara	just w Cachuma Saddle		Comment
UCSB10236	Pinus sabiniana	Pete Atsatt	3/9/1958	13	Santa Barbara	7 miles N. from Los Olivos on Fox Valle		Comment
UCSB14583	Pinus sabiniana	Dennis Breedlove	6/30/1962	3744	Santa Barbara	Along the Alamo Pintado Cre	426	Comment
UCSB163	Pinus sabiniana	Arthur White	5/5/1960	51	Santa Barbara	S. of Figueroa Mt. 8 mi. of State Hwy. 1		Comment
UCSB68042	Pinus sabiniana	Kathryn Thomas	Feb 13 1993	SR-10	Santa Barbara	southern foothills of the San	746	Comment
UCSB9244	Pinus sabiniana	Paul Sage	4/27/1958	158	Santa Barbara	On ridge near base of Figuer	609	Comment
CAS451590	Pinus sabiniana	Henry M. Pollard	October 3, 1959.	s.n.	Santa Barbara	Wooded hillside below Mountain Dri		Comment
UCD135101	Pinus sabiniana	Henry M. Pollard, Dav	03 24 1969	s.n.	Santa Barbara	Santa Barbara County: On the east bar		Comment

**CALIFORNIA COUNTIES - From CCH database; July 2015**

Specimen ID	Determination *	Collector	Collection Date	lection Num	County	Locality	Elevation	Feedback
UCR54517	Pinus sabiniana	J. A. Adams	Apr 1 1966	575	Santa Barbara	San Rafael Mtns. 5 mi below	762	Comment
UCSB160	Pinus sabiniana	Vincent Bobkowski, Ji	4/25/1960	92	Santa Barbara	On crest of Canyon 200 yards NE of Ha		Comment
UCSB164	Pinus sabiniana	C. Cline	4/20/1960	57	Santa Barbara	On NW side of road to Figueroa Mtn.;		Comment
UCSB165	Pinus sabiniana	Glenn Keator	5/1/1959		Santa Barbara	About 5 miles from summit of Figuero		Comment
UCSB48754	Pinus sabiniana	Roberta Wolf	2/25/1984	22	Santa Barbara	Figueroa Mountain Road, 4 r	914	Comment
UCSB49303	Pinus sabiniana	Renee Sundaram	2/26/1984	16	Santa Barbara	1 miles below Figueroa Cam	914	Comment
UCSB68043	Pinus sabiniana	Kathryn Thomas	2/13/1993	SR-10	Santa Barbara	Southern foothills of the San	746	Comment
UCSB9243	Pinus sabiniana	Richard Broder	Apr-58	F-10	Santa Barbara	7.3 miles from Los Olivos up road tow		Comment
UCSB9781	Pinus sabiniana	R. Arendsee	May-59	34	Santa Barbara	Along Happy Canyon Rd. 20C	304	Comment
DS182355	Pinus sabiniana	Elmer I. Applegate	March 30, 1895.	674	Santa Clara	East slope of Mt. Hamilton		Comment
DS387352	Pinus sabiniana	J. H. Thomas	23-Apr-54	3953	Santa Clara	Vicinity of Mt. Umunhum	1036	Comment
DS569805	Pinus sabiniana	Hazelle A. Thomas, Jc	14-May-55	5042	Santa Clara	Mt. Hamilton Range. One mi	914	Comment
DS569807	Pinus sabiniana	James McMurphy	12-Apr-02	s.n.	Santa Clara	Alum Rock Park		Comment
DS569808	Pinus sabiniana	James McMurphy	12-Apr-02	s.n.	Santa Clara	Alum Rock Park		Comment
DS569809	Pinus sabiniana	John H. Thomas	Feb. 12, 1956	5520	Santa Clara	Below summit of Mt. Umunt	762-914	Comment
DS571183	Pinus sabiniana	J. H. Thomas	23-Apr-54	3979	Santa Clara	About 0.8 miles SW of Mt. U	1005	Comment
DS61417	Pinus sabiniana	unspecified	Apr. 2, 1895	s.n.	Santa Clara	Near Forest Grove, below Wright's Sta		Comment
DS61418	Pinus sabiniana	unspecified	Mar. 1895	s.n.	Santa Clara	Near Mt. Hamilton		Comment
DS69019	Pinus sabiniana	W. R. Dudley	Oct 12 1902.	s.n.	Santa Clara	Santa Cruz Mountain Peninsula, Loma		Comment
NY62754	Pinus sabiniana	A. D. E. Elmer	04 1900	2122	Santa Clara	Mt. Hamilton		Comment
POM50587	Pinus sabiniana	L. R. Abrams		s.n.	Santa Clara	Stanford University.		Comment
RSA185790	Pinus sabiniana	John H. Thomas	2 12 1956	5520	Santa Clara	Below summit of Mt. Umunt	762-915	Comment
RSA185828	Pinus sabiniana	John H. Thomas, Haz	5 14 1955	5042	Santa Clara	Mt. Hamilton Range. One mi	915	Comment
UC723149	Pinus sabiniana	H. K. Sharsmith	Jun 15 1935	3359	Santa Clara	Mount Day Mount Hamilton	1188	Comment
UC723296	Pinus sabiniana	Helen K. Sharsmith	Sep 16 1934	1399	Santa Clara	above creek Smith Creek (w	853	Comment
A357221	Pinus sabiniana	R. S. Ferris	11/7/1920	2081	Santa Clara	Sierra Agate Ridge, Serpentine Slopes		Comment
DS10089	Pinus sabiniana	W. R. Dudley	June 1, 1895.	4187	Santa Clara	Bald Peak		Comment
DS108083	Pinus sabiniana	Roxana S. Ferris	Nov. 7, 1920	2081	Santa Clara	Sierra Azul Ridge, slope of U	1036	Comment
DS344577	Pinus sabiniana	Helen K. Sharsmith	16-Sep-34	1399	Santa Clara	Mount Hamilton Range - Inn	853	Comment
DS60958	Pinus sabiniana	W. R. Dudley	Oct 12 1902.	s.n.	Santa Clara	Santa Cruz Mountain Peninsula, Loma		Comment
UC671951	Pinus sabiniana	Evelyn Hart Nelson	Apr 20 1940	90	Santa Clara	lower Loma Prieta (hillside o	929-945	Comment
JEPS97522	Pinus sabiniana	R. D. Stone	Jun 29 1982	487	Santa Cruz	SW-facing slope above Zayar	167-182	Comment
UCSC3610	Pinus sabiniana	K. Gordon-Grube	Aug 13 2003		Santa Cruz	Empire Grade Empire Grade		Comment
								Read comments Jun 28 2008
UCSC3611	Pinus sabiniana	K. Gordon-Grube	Aug 13 2003		Santa Cruz	Empire Grade Empire Grade		Comment



CALIFORNIA COUNTIES - From CCH database; July 2015

Specimen ID	Determination *	Collector	Collection Date	Collection Num	County	Locality	Elevation	Feedback
Read comments Jun 28 2008								
UCSC3805	Pinus sabiniana	J. Reddehase	May 8 1962	31	Santa Cruz	Loma Prieta		Comment
UCSC4603	Pinus sabiniana	Brian and Eileen Keel	Feb 25 2007		Santa Cruz	Empire Grade, below Eagle Rock, near		Comment
CAS95290	Pinus sabiniana	Ellsworth Bethel	May 14 1923	s.n.	Shasta	Montgomery Creek		Comment
CHSC101371	Pinus sabiniana	Julian Dormady, J. O'I	10 16 2007	5	Shasta	Southern Cascades Ecoregio	335	Comment
DS182356	Pinus sabiniana	Elmer I. Applegate	June 23, 1929.	5844	Shasta	Round Mountain		Comment
DS182357	Pinus sabiniana	Elmer I. Applegate	June 23, 1929.	5865	Shasta	Hat Creek Valley, eastern Shasta count		Comment
HSC34160	Pinus sabiniana	Pamela Bruce	Apr 27 1975	6	Shasta	Hwy. 5 on Shasta Lake		Comment
HSC99946	Pinus sabiniana	J. P. Smith, & J. O. Sav	Jun 16 2011	13233	Shasta	Along Cassel Road, Lassen Ni	1145	Comment
RSA89900	Pinus sabiniana	E. K. Balls, P. C. Evere	10 14 1953	18663	Shasta	9.1 mi E of Trinity-Shasta cot	396	Comment
SDSU1992	Pinus sabiniana	L. N. Harvey	9/1/1929	550	Shasta			Comment
UC1181947	Pinus sabiniana	J. I. Mallory	Oct 26 1960	198	Shasta	1 mi nnw of Pit No. 1 Power	963	Comment
UC1203299	Pinus sabiniana	J. I. Mallory	Oct 26 1960	198	Shasta	1 mi nnw Pit No. 1 Power Hc	963	Comment
HSC33921	Pinus sabiniana	Pamela Bruce	Apr 27 1975	7	Shasta	3 mi. W of French Gulch Rd on Hwy. 29		Comment
HSC33922	Pinus sabiniana	Pamela Bruce	Apr 27 1975	4	Shasta	3 mi. W of French Gulch Rd., Bulk Coll		Comment
NY62748	Pinus sabiniana	R. W. Spellenberg	09 01 1967	1791	Shasta	3.25 miles west of Redding on Highwa		Comment
SEINET5586348	Pinus sabiniana	M. Bauer	11/12/2014	111214	Shasta	ca. 10 mi N Redding on I-15,	281	Comment
CAS1084989	Pinus sabiniana	Frank Callahan	Sep-06	s.n.	Siskiyou	Forks of Salmon 7.5', south f	380	Comment
HSC100207	Pinus sabiniana	J. P. Smith, J. O. Sawy	May 22 2011	13176	Siskiyou	Along the road from Cecilvill	640	Comment
GH357188	Pinus sabiniana	F. G. Meyer	4/3/1938	1314	Siskiyou	along Shot Gun Creek, about 10 miles		Comment
SEINET4013302	Pinus sabiniana	J. A. Knoblauch	11/21/1972	296	Solano	22 miles W. of Davis along Pi	243	Comment
CAS509427	Pinus sabiniana	Walter Knight, Irja Kn	9/1/1963	263	Sonoma	Asti		Comment
HSC12258	Pinus sabiniana	Wendell Wood	Sep 21 1970	285	Sonoma	Preston, Hwy. 101 bridge at	457	Comment
UCD133336	Pinus sabiniana	Frederica Bowcutt	06 25 1994	1916	Sonoma	Sonoma County: Sugarloaf R	609	Comment
UC1250214	Pinus sabiniana	R. J. Rodin	May 7 1949	4961	Stanislaus	Mt. Oso Inner Coast Range, Mt. Oso		Comment
CHSC29585	Pinus sabiniana	Dibble, Griggs	08 16 1979	173	Tehama	Near Round Mountain, close	1219	Comment
CHSC64902	Pinus sabiniana	Vernon H. Oswald, Lo	06 13 1995	6859	Tehama	Cascade Range Foothills. Dal	225	Comment
CHSC81444	Pinus sabiniana	Petra M. Lee	04 05 2000		Tehama	Northern California. Wurlitze	152	Comment
CHSC88811	Pinus sabiniana	A. Peterson	04 10 2003	32	Tehama	Hwy 36 east of Red Bluff. Be	749	Comment
JEPS97406	Pinus sabiniana	Vernon H. Oswald an	Jun 13 1995	6859	Tehama	T29N R2W NE1/4 NE1/4 Sec	225	Comment
UC1219746	Pinus sabiniana	Paul F. Graves	Sep 1 1938	8470	Tehama	20 mi e Red Bluff (foothills on e side o		Comment
Read comments Feb 2 2008								
UC1362002	Pinus sabiniana	Paul D. Graves	1-Sep-38	8470	Tehama	20 mi e Red Bluff (foothills on e side o		Comment
CAS95296	Pinus sabiniana	Anna A. Junkans	20-May-15	s.n.	Trinity	Weaverville		Comment
DS161212	Pinus sabiniana	M. B. Kildale	Sept. 11-20, 1926	s.n.	Trinity	Helena, Trinity River		Comment

**CALIFORNIA COUNTIES - From CCH database; July 2015**

Specimen ID	Determination *	Collector	Collection Date	Collection Num	County	Locality	Elevation	Feedback
DS161214	Pinus sabiniana	Doris K. Kildale	April, 1927.	3043	Trinity	Big Bar - on Trinity River		Comment
DS161227	Pinus sabiniana	Doris K. Kildale	July 3, 1927.	3675	Trinity	La Grange Mine between Junction City		Comment
DS200083	Pinus sabiniana	L. B. Kildale	Oct. 19, 1930.	10269	Trinity	Trinity River at Betty May Mine		Comment
DS200096	Pinus sabiniana	L. B. Kildale	Oct. 19, 1930.	10305	Trinity	Trinity River at Big Bar		Comment
DS735248	Pinus sabiniana	R. J. Mastrogiuseppe,	9/3/1974	s.n.	Trinity	Along U.S. Hwy. 299, on south slope al		Comment
HSC23671	Pinus sabiniana	J. O. Sawyer	Apr 18 1970	2509	Trinity	Slopes above New River at it	244	Comment
HSC27413	Pinus sabiniana	J. P. Smith	Apr 7 1973	6025	Trinity	New River Trail from Grays F	244	Comment
HSC32208	Pinus sabiniana	Steve Selva, Roger J	Aug 27 1974	76	Trinity	Above Hwy. 299, 1.5 mi. E of Burnt Ra		Comment
HSC37822	Pinus sabiniana	Thomas W. Nelson, Jr	Feb 7 1976	2257	Trinity	Pigeon Point, Bulk Collection # 109		Comment
HSC44625	Pinus sabiniana	J. O. Sawyer, Thomas	Jun 9 1978	3205	Trinity	Along trail to Red Mtn. Bulk	1189	Comment
								Read comments Feb 19 2013
HSC60091	Pinus sabiniana	M. A. Baker	May 8 1977	264	Trinity	Philpot Campground		Comment
NY62726	Pinus sabiniana	J. D. Mastrogiuseppe	09 03 1974	182	Trinity	Along U.S. Highway 299. On south slop		Comment
OBI36533	Pinus sabiniana	David J. Keil	3-Jul-83	17347	Trinity	Ca. 20 mi W of Weaverville along SR 2		Comment
RSA624388	Pinus sabiniana	L. C. Wheeler	9 13 1952	6928	Trinity	Unspecified.		Comment
UC1196927	Pinus sabiniana	Joseph P. Tracy	Oct 5 1924	6913	Trinity	on river near Swede Creek; T	365	Comment
CAS1009876	Pinus sabiniana	E. Flinn, Pearson, Anc	10-May-86	12	Trinity	3/4 mile up road 30N45 fron	1371	Comment
CAS95289	Pinus sabiniana	G. R. Kleeberger	Sept. 6, 1879	s.n.	Trinity	On Grand Hill near Weaverville		Comment
CAS577234	Pinus sabiniana	John Thomas Howell,	30-May-67	42427	Tulare	Sierra Nevada, Kern Plateau	1706	Comment
CAS577283	Pinus sabiniana	John Thomas Howell,	29-May-67	42358	Tulare	Sierra Nevada, Kern Plateau	1889	Comment
CAS586239	Pinus sabiniana	Ernest C. Twisselman	October 21, 1964	10311	Tulare	Sierra Nevada, Kern Plateau	1920	Comment
CAS672761	Pinus sabiniana	James R. Shevock	25-May-80	7361	Tulare	along Long Valley Canyon be	1523	Comment
UCR106039	Pinus sabiniana	David Charlton	May 12 1989	3149	Tulare	Sierra Nevada Mtns. Long Va	1707	Comment
CAS577282	Pinus sabiniana	Ernest C. Twisselman	May 31, 1967.	13276	Tulare	Sierra Nevada, Kern Plateau	1188	Comment
CAS672760	Pinus sabiniana	Jim Shevock	3/20/1970	41	Tulare	Summit Angel's Flight Trail	1645	Comment
DS327681	Pinus sabiniana	Roxana S. Ferris	28-Mar-50	12189	Tulare	Along Kern River at Brush Creek moutl		Comment
DS688518	Pinus sabiniana	John H. Thomas	25-Mar-61	14251	Tulare	About 4 miles northward fro	1530	Comment
LA39412	Pinus sabiniana	Jane Turner, Gale Sp	May 30 1960	SKF#425	Tulare	Sequoia National Park, on road to Johr		Comment
A357195	Pinus sabiniana	R. S. Ferris	19-04-11/1919-04	1746	Tuolumne	hills above Bear Creek		Comment
CAS95294	Pinus sabiniana	Roxana S. Ferris	APRIL 11-16, 1915	1746	Tuolumne	Hills above Bear Creek	304	Comment
DS69079	Pinus sabiniana	Roxana Stinchfield	Aug. 16, 1915	110	Tuolumne	Vicinity of Rawhide, wooded	304	Comment
DS706328	Pinus sabiniana	Ira L. Wiggins	29-Jul-71	21746	Tuolumne	Beside Highway 108, 0.4 mi l	1142	Comment
DS742735	Pinus sabiniana	Ira L. Wiggins	29-Jul-71	21746	Tuolumne	Beside Highway 108, 0.4 mi l	1142	Comment
DS96866	Pinus sabiniana	Roxana S. Ferris	APRIL 11-16, 1915	1746	Tuolumne	Hills above Bear Creek	304	Comment
NY62743	Pinus sabiniana	R. S. Ferris	04 11 1919	1746	Tuolumne	Hills above Bear Creek	304.8	Comment

**CALIFORNIA COUNTIES - From CCH database; July 2015**

Specimen ID	Determination *	Collector	Collection Date	lection Num	County	Locality	Elevation	Feedback
POM308517	Pinus sabiniana	Henry J. Ramsey, Her	8 29 1940	3180	Tuolumne	Sonora, Highway 108.		Comment
RSA384483	Pinus sabiniana	Albert J. Perkins	7 29 1914	s.n.	Tuolumne	Middle fork, Tuolumne River.		Comment
UCSB41943	Pinus sabiniana	David Myers	5/20/1974	65	Tuolumne	Off highway 120 east of Gro	762	Comment
CAS435374	Pinus sabiniana	Mrs. Alexander McCa	April 1898	s.n.	Unknown	Preston		Comment
CAS95288	Pinus sabiniana	Dr. A. Kellogg, W. G. \	1868-1869	930	Unknown	Coast Range		Comment
RSA384482	Pinus sabiniana	G. R. Johnstone		20167	Unknown	[specimen lacks county information]		Comment
UC338319	Pinus sabiniana	unknown			Unknown	Coast and Sierra Mts.; foothills		Comment
YM-YOSE2022	Pinus sabiniana	Unknown		Unknown	Unknown			Comment
SBBG121346	Pinus sabiniana	R. Burgess, P. Munro,	Jun 5 2001	4696	Ventura	Ellis Apiary campsite, Piru Cr	390	Comment
DS73614	Pinus sabiniana	Roxana Stinchfield	26-Jun-16	355	Yolo	Foothills along Buckeay Creek, D'Oyly		Comment
UCD135014	Pinus sabiniana	Sean O'Hara	04 27 1977	s.n.	Yolo	Yolo County: North bank of Solano Lak		Comment
UCD135020	Pinus sabiniana	G. K. Helmkamp, E. A	09 17 2007	12975	Yolo	Yolo County: West edge of S	113	Comment
UCD94971	Pinus sabiniana	Alexis Fuller, Ellen De	05 08 2011	2	Yolo	Yolo County: Audubon Bobc:	82	Comment
UCR188853	Pinus sabiniana	George K. Helmkamp	Sep 17 2007	12975	Yolo	West edge of Sacramento Vi	113	Comment
SEINET4067174	Pinus sabiniana	J. M. Tucker	11/6/1962	3643	Yolo	Tree just east of California Avenue Bric		Comment
SEINET4067175	Pinus sabiniana	J. M. Tucker	11/6/1962	3643	Yolo	Tree just east of California Avenue Bric		Comment
CAS484490	Pinus sabiniana	Saichi Kawahara	13-Apr-68	296	Yuba	Park's Bar, Highway 20 at no	91	Comment
HSC1544	Pinus sabiniana	R. A. Magie	Mar 27 1964	18	Yuba	15 mi. W of Grass Valley on Hwy. 20		Comment
UCD135105	Pinus sabiniana	Barbara Yungert	06 05 1974	192	Yuba	Yuba County: Sierra Foothill Field Stati		Comment
A357214	Pinus sabiniana	P. F. Graves	9/1/1938	8470	unknown	Sacramento Valley, Cal.		Comment
A357223	Pinus sabiniana	L. Abrams	9/20/1935		unknown	Foothills of the Sierra Nevada, betwee		Comment
								Read comments Jul 8 2012
A357224	Pinus sabiniana	A. Eastwood	4/8/1918		unknown	Grass Valley		Comment
								Read comments Jul 8 2012
A357240	Pinus sabiniana	C. G. Pringle	1882-05-13		unknown	Tejon Pass		Comment
GH257743	Pinus sabiniana	D. Douglas	1833		unknown	Nova California		Comment
GH357217	Pinus sabiniana	C. G. Pringle	1882-05-13		unknown	Tejon Pass		Comment
GH357234	Pinus sabiniana	J. M. Bigelow	1853/1954		unknown	California		Comment
GH357235	Pinus sabiniana	J. T. Rothrock	1875	214	unknown	Mt. Pinos, Cal.		Comment
GH357236	Pinus sabiniana	J. T. Rothrock	1875	251	unknown	Head of Peru Ck		Comment
								Read comments May 23 2012
NY62732	Pinus sabiniana	A. W. Bolander		s.n.	unknown	[Lodonia or Sodonia Co is on label. Me		Comment
NY62733	Pinus sabiniana	W. M. Canby	10 1869	s.n.	unknown	Foothills of the Sierras		Comment
NY62735	Pinus sabiniana	C. C. Parry	1850	s.n.	unknown	Mountains east of San Diego		Comment
NY62736	Pinus sabiniana	C. G. Pringle	05 13 1882	s.n.	unknown	Tejon Pass	914.4	Comment

**CALIFORNIA COUNTIES - From CCH database; July 2015**

Specimen ID	Determination *	Collector	Collection Date	lection Num	County	Locality	Elevation	Feedback
NY62737	Pinus sabiniana	A. Kellogg	01 01 1868	931	unknown	Coast of California		Comment
NY62738	Pinus sabiniana	G. Thurber	11 1858	s.n.	unknown	At Folsom		Comment
NY62739	Pinus sabiniana	A. Kellogg	1868	930	unknown			Comment
NY62746	Pinus sabiniana	R. R. Wilson	07 16 1939	432	unknown	Sierra National Forest. Banks of Merce		Comment
NY62749	Pinus sabiniana	A. Kellogg	1868	s.n.	unknown	Coast range		Comment
NY62750	Pinus sabiniana	P. F. Graves	09 01 1938	8470	unknown	Sacramento Valley		Comment
NY62753	Pinus sabiniana	J. H. Redfield	08 15 1872	349	unknown	Near Crane Flat, Sierra Nevada		Comment
SEINET4067176	Pinus sabiniana	F. Gross III	1977-05-00		unknown	N/A	Read comments Sep 15 2010	Comment

11/12/2014  
 8-Sep-14  
 27-Aug-14  
 Apr 5 2014  
 05 04 2013

# Consortium of Pacific Northwest Herbaria



## Specimen Label Data

Generated from the Consortium of Pacific Northwest Herbaria Database

July 12, 2015 at 7:58 pm

<http://www.pnwherbaria.org/>

Specimen records: 37

Images: 20

---

### Search Parameters:

**Label Query 1:** (Genus = "Pinus"Species = "sabiniana"including synonyms).

**Options:** exclude cultivated specimens.

Pinaceae

*Pinus sabiniana* Douglas ex D. Don

No specific locality recorded..

Georef'd by unknown  
Entered by ALA Imaging Project - more data will be available after images are scanned.  
Http://arctos.database.museum/guid/UAM:Herb:117450. Image confirmed=yes. Origin: wild caught.

**unknown s.n.** 1 Jan 1800  
Herbarium: ALA, Catalog: 117450, ALAAC=31770

Pinaceae

U.S.A.

*Pinus sabiniana* Douglas ex D. Don

CALIFORNIA COUNTY:  
Sierra Nat. Forest, banks of Merced River.  
Hot, dry, east slope. Slope sparsely covered with pines and hardwoods.

**R. R. Wilson 432**

16 Jul 1939  
Herbarium: SRP, Accession: 15814



Pinaceae

BRITISH COLUMBIA, CANADA

*Pinus sabiniana* Douglas ex D. Don

VANCOUVER ISLAND:  
Pachena Bay; beach.  
Elev. 0 m.  
48°47'00" N, 125°08'00" W; British Columbia Digital Gazetteer, 1996, Georef'd by source  
Origin: N.

**R. T. Ogilvie A**  
with Hebda R. J.

Herbarium: V, Catalog: V132452A

Pinaceae

BRITISH COLUMBIA, CANADA

*Pinus sabiniana* Douglas ex D. Don

VANCOUVER ISLAND:  
Pachena Bay.  
Elev. 0 m.  
48°47'00" N, 125°08'00" W; British Columbia Digital Gazetteer, 1996, Georef'd by source  
Origin: N.

**R. T. Ogilvie B**  
with Hebda R. J.

Herbarium: V, Catalog: V132452B

Pinaceae

CALIFORNIA, U.S.A.

*Pinus sabiniana* Douglas ex D. Don

TEHAMA COUNTY:  
25 miles east of Red Bluff, California.  
Misleading coordinates given only to nearest degree.  
Oak/pine savanna.

**C.T. Roche s.n.**  
with Robert Korfhage

8 Jul 2003  
Herbarium: BLMMD, Accession: 1663



Pinaceae

CALIFORNIA, U.S.A.

*Pinus sabiniana* Douglas ex D. Don

N. California.

**Sherry Spencer s.n.**

Nov 1992  
Herbarium: HPSU, Accession: 7669



Pinaceae

CALIFORNIA, U.S.A.

*Pinus sabiniana* Douglas ex D. Don

Banks of Merced River.  
Hot dry east slope sparsely covered with pines and hardwoods. (both twigs and cones.). Phenology: Uncertain.

**R.R. Wilson 432**

16 Jul 1939  
Herbarium: ID, Accession: 110175,  
Barcode: ID004310



Pinaceae

CALIFORNIA, U.S.A.

*Pinus sabiniana* Douglas ex D. Don

TRINITY COUNTY:  
Trinity River along Highway 299.  
Common. Phenology: Uncertain.

**W. H. Baker 1855**

15 Jun 1940

Herbarium: ID, Accession: 48314,  
Barcode: ID004312



Pinaceae

CALIFORNIA, U.S.A.

*Pinus sabiniana* Douglas ex D. Don

BUTTE COUNTY:  
200 meters from Cohasset Road, 6.8 miles NE of Chico airport N of Chico.  
Elev. 1900 feet  
Chaparell slope. Tree ca. 7 meters tall. Origin: N.

**Ellen Deehan s.n.**

23 Apr 1975

Herbarium: LEA

Pinaceae

CALIFORNIA, U.S.A.

*Pinus sabiniana* Douglas ex D. Don

Trail to Feather Falls, 3.5 miles east of Oroville.  
Origin: N.

**H. Crawford s.n.**

11 May 1969

Herbarium: LEA

Pinaceae

CALIFORNIA, U.S.A.

*Pinus sabiniana* Douglas ex D. Don

TRINITY COUNTY:  
Along US Hwy 299, above Trinity River.  
T34N R07E  
S slope. Phenology: Uncertain.

**R. J. Mastrogioseppe 182**  
with J.D. Mastrogioseppe

3 Sep 1974

Herbarium: ID, Accession: 131015,  
Barcode: ID004317



Pinaceae

CALIFORNIA, U.S.A.

*Pinus sabiniana* Douglas ex D. Don

TRINITY COUNTY:  
Douglas City, Weaver Creek.

**Henry Kiel s.n.**

12 Jul 1936

Herbarium: PSM, Accession: 847



Pinaceae

CALIFORNIA, U.S.A.

*Pinus sabiniana* Douglas ex D. Don

BUTTE COUNTY:  
6.8 mi NE of Chico on Cohasset Rd. from Chico Airport.  
Elev. 1900 feet  
Leaves gray-green, tree ca. 20 feet high. Origin: N.

**M. R. Nichols s.n.**

23 Apr 1975

Herbarium: LEA

Pinaceae

CALIFORNIA, U.S.A.

*Pinus sabiniana* Douglas ex D. Don

BUTTE COUNTY:  
Skyway, between Chico and Paradise  
Elev. 1700 ft.  
T22N R3E S30  
dry hillside, clay soil, assoc. oak,  
manzanita Very abundant. color  
green, cones, large size. Phenology:  
cones.

**Kevin Webb 97**

10 Apr 1971

Herbarium: SOC, Accession: 02102



Pinaceae

CALIFORNIA, U.S.A.

*Pinus sabiniana* Douglas ex D. Don

BUTTE COUNTY:  
200 yards from Upper Bidwell Park Rd. and ca 2.7 miles from the  
Municipal Golf Course, Chico.  
Elev. 310 feet  
Rocky slopes. Brodiaea pulchella. Very abundant along rocky  
slopes. Green foliage. Origin: N.

**G. L. Ambrosini s.n.**

4 Mar 1974

Herbarium: LEA

Pinaceae

CALIFORNIA, U.S.A.

*Pinus sabiniana* Douglas ex D. Don

SHASTA COUNTY:  
Montgomery Creek region  
hillside, conifer and oak forests, dry  
volcanic soil, full sun Common.  
Phenology: vegetative.

**Edith R. McLeod 1089**

15 May 1955

Herbarium: SOC, Accession: 06806



Pinaceae

CALIFORNIA, U.S.A.

*Pinus sabiniana* Douglas ex D. Don

MARIPOSA COUNTY:  
Highway 49 between Bear Valley and Bagby.  
Chaparral with a few wet draws. Origin: N.

**Paul Barclay 533**

16 Apr 1962

Herbarium: V, Catalog: V161095

Pinaceae

CALIFORNIA, U.S.A.

*Pinus sabiniana* Douglas ex D. Don

NAPA COUNTY:  
Lake Berreyessa; 2 miles north of lake  
at Putah Creek, Putah Creek drainage.  
Elev. 2500 ft.  
California Oak Woodland. Sandy loam  
soil. Phenology: Cones.

**Gordon Rubard 113**

1 Apr 1972

Herbarium: WCW, Accession: 7510



Pinaceae

CALIFORNIA, U.S.A.

*Pinus sabiniana* Douglas ex D. Don

SANTA CLARA COUNTY:  
Loma Prieta Ridge.  
E slope.

**W. R. Dudley E6**

12 Oct 2002

Herbarium: SRP, Accession: 16217



Pinaceae

CALIFORNIA, U.S.A.

*Pinus sabiniana* Douglas ex D. Don

SONOMA COUNTY:  
Near Highway 101, 2 miles north of  
Cloverdale.  
Oak woodland. Phenology: Vegetative.

**R. J. Taylor 4506**  
with G. M. Taylor

16 Mar 1973

Herbarium: WWB, Accession: 16639



Pinaceae

CALIFORNIA, U.S.A.

*Pinus sabiniana* Douglas ex D. Don *sabiniana*

Hooker, near red bluff.  
[http://bridge.botany.ubc.ca/herbarium/details.php?db=vwsp.fmp12&layout=vwsp\\_web\\_details&recid=75433&ass\\_num=V201378](http://bridge.botany.ubc.ca/herbarium/details.php?db=vwsp.fmp12&layout=vwsp_web_details&recid=75433&ass_num=V201378).

**Vladimir J. Krajina s.n.** Herbarium: UBC, Accession: ~~203361~~ 1978

Pinaceae

CALIFORNIA, U.S.A.

*Pinus sabiniana* Douglas ex D. Don *sabiniana*

Along Trinity River, along Route 299 near whites bar, trinity County.  
In dry, open forests. Dominant tree.  
[http://bridge.botany.ubc.ca/herbarium/details.php?db=vwsp.fmp12&layout=vwsp\\_web\\_details&recid=91471&ass\\_num=V203361](http://bridge.botany.ubc.ca/herbarium/details.php?db=vwsp.fmp12&layout=vwsp_web_details&recid=91471&ass_num=V203361).

**Gerald B. Straley 6488** 20 Apr 1991  
Herbarium: UBC, Accession: V203361



Pinaceae

IDAHO, U.S.A.

*Pinus sabiniana* Douglas ex D. Don

ADA COUNTY:

Boise, cultivated trees samples provided by R. L. Lingenfelt.

Elev. 800 m.

43° 40' N, 116° 14' W; T3N R2E S10W

J. F. Smith 3350

Nov

Herbarium: SRP, Accession: 18662



Pinaceae

OREGON, U.S.A.

*Pinus sabiniana* Douglas ex D. Don

JACKSON COUNTY:

Gold Hill Quad; in Harris Gulch.

42.6214°, -123.1732°; uncertainty 1609 m.

This specimen of *P. sabiniana* has been longitudinally x sectioned for detail of very large pith zone - characteristic traits also shared with *P. coulteri* & *P. torreyana*; most other pines exhibit a very narrow pith zone.

Frank Callahan s.n.

Nov 1992

Herbarium: OSC, Catalog: OSC216742

Pinaceae

OREGON, U.S.A.

*Pinus sabiniana* Douglas ex D. Don

JACKSON COUNTY:

Gold Hill Quad; on w. slope above Harris Gulch.

42.6214°, -123.1732°; uncertainty 1609 m.

Cone from tree removed during the logging operations in the 1990's; tree was 85' tall &quot; dbh with a long straight bole; tree was a very prolific cone producer, cones remaining on leaders up to 13 years.

Frank Callahan s.n.

Nov 1992

Herbarium: OSC, Catalog: OSC216746

Pinaceae

IDAHO, U.S.A.

*Pinus sabiniana* Douglas ex D. Don

IDAHO COUNTY:

Along Moose Creek in Selway-Bitterroot Wilderness, Clearwater mountain range, Clearwater River drainage.

Elev. 940 m.

Rocky mountain montane. Clay soil.

Phenology: Vegetative.

S. Starratt 240

29 Aug 1979

Herbarium: WCW, Accession: 15790



Pinaceae

OREGON, U.S.A.

*Pinus sabiniana* Douglas ex D. Don

JACKSON COUNTY:

in Harris Gulch.

42.6214°, -123.1732°; uncertainty 1609 m.

One of 3 trees that were logged in the 1990's; the tallest tree was 96'x39" dbh and all exhibited large cones; trunks single to ca. 40' then branching into 3-5 main leaders; cabinet number 205.

Frank Callahan s.n.

Nov 1992

Herbarium: OSC, Catalog: OSC228851

Pinaceae

OREGON, U.S.A.

*Pinus sabiniana* Douglas ex D. Don

JACKSON COUNTY:

Gold Hill Quad. 7.5; in Harris Gulch.

42.6214°, -123.1732°; uncertainty 1609 m.

One of three trees that were later logged in the 1990's; all three trees very large, tallest 96'x39" dbh and all exhibited cone scales w/ long curved scale tips; trunks (3 trees) all single to ca. 40' branching into 3-5 main leaders, exhibiting prolific.

Frank Callahan s.n.

Nov 1992

Herbarium: OSC, Catalog: OSC216736

Pinaceae

OREGON, U.S.A.

*Pinus sabiniana* Douglas ex D. Don

JACKSON COUNTY:

N. Gold Hill.

42.4419°, -123.0208°; uncertainty 1609 m.

O. Matthews s.n.

8 Nov 1945

Herbarium: OSC, Catalog: OSC53054

Pinaceae

OREGON, U.S.A.

*Pinus sabiniana* Douglas ex D. Don

JACKSON COUNTY:

Gold Hill, north on Highway 99.

42.4332°, -123.0532°; uncertainty 1609 m.

L.G. Gentner s.n.

9 Oct 1946

Herbarium: OSC, Catalog: OSC54176

Pinaceae OREGON, U.S.A.

*Pinus sabiniana* Douglas ex D. Don

JACKSON COUNTY:

apx. 2.4 miles west of Gold hill P.O., on south side of Rogue River (in background), on east side of US 99 (to the left of the photo) approach to bridge over same, at Rock Point.

42.4328°, -123.0502°; uncertainty 1609 m.

Tree apx. 25 ft. high: at ground line measures a even 5 ft. in cir.: at 4.5 ft. above ground 1 trunk measures 2'-6" in cir.: other trunk measures 2'-4" in cir. Years ago there was a smaller tree nearby now gone. This is looking apx. north, with power..

[none] s.n.

Herbarium: OSC, Catalog: OSC60498

Pinaceae OREGON, U.S.A.

*Pinus sabiniana* Douglas ex D. Don

JACKSON COUNTY:

S bank Rogue River; east side of approach to U.S. Hwy. Bridge over same; apx. 2.4 miles west of Gold Hill.

42.4282°, -123.1115°; uncertainty 1609 m.

From branch picked up off ground nex to little tree; Tree apx. 25 ft. high. At 6 inches above ground measures an even 5 feet in cir. Forking from the ground are two trunks; At Breast height they measure 2'-6" and 2'-4" respectively.

Oliver V. Matthews s.n. 22 Dec 1948

Herbarium: OSC, Catalog: OSC75249

Pinaceae OREGON, U.S.A.

*Pinus sabiniana* Douglas ex D. Don

JACKSON COUNTY:

Rogue River bridge below Gold Hill.

42.4309°, -123.0419°; uncertainty 805 m.

Oliver Matthews s.n. 1945

Herbarium: OSC, Catalog: WILLU25997

Pinaceae OREGON, U.S.A.

*Pinus sabiniana* Douglas ex D. Don

JACKSON COUNTY:

at Rock Point, apx. 2.4 miles west of Gold Hill P.O.

42.4322°, -123.0978°; uncertainty 402 m.

Tree.

Oliver V. Matthews s.n. 5 Nov 1945

Herbarium: OSC, Catalog: ORE3318

Pinaceae OREGON, U.S.A.

*Pinus sabiniana* Douglas ex D. Don

JACKSON COUNTY:

apx. 2.4 miles west of Gold Hill P.O.; on gravel bench south side of Rogue River, on east side of U.S. 99; bridge over same; near Rock Point.

42.4328°, -123.0502°; uncertainty 1609 m.

Oliver V. Matthews s.n. 5 Nov 1945

Herbarium: OSC, Catalog: ORE3322

Pinaceae OREGON, U.S.A.

*Pinus sabiniana* Douglas ex D. Don

JACKSON COUNTY:

3/10 mi. NNW of Gold Ray Rd. from intersection W. Tolo Rd., E. of rd.

Owner has no record of tree being planted - note also cone in sep. coll. - single tree bearing numerous cones.

F. Callahan II s.n. 7 Dec 1988

Herbarium: OSC, Catalog: OSC170435

Pinaceae OREGON, U.S.A.

*Pinus sabiniana* Douglas ex D. Don

JACKSON COUNTY:

Applegate Valley, south slope Souaw Peak

T40S R3W S26 NW1/4 of NE1/4

single tree approx. 25 years old

Phenology: cones.

Wayne Rolle s.n.

15 Oct 1988

Herbarium: SOC, Accession: 07591







# Consortium of California Herbaria

Participants News Search About Help Donate

The Consortium of California Herbaria serves as a gateway to information from California vascular plant specimens that are housed in participant herbaria. The database includes **over 2 million specimen records** from **35 institutions**.

Please cite data retrieved from this page: *Data provided by the participants of the Consortium of California Herbaria (ucjeps.berkeley.edu/consortium/)*.

## Scientific Name

e.g.: [Platanaceae](#); [Dudl](#); [Dudleya bloch](#); [blochmaniae](#);  
[Dudleya blochmaniae insul](#); [Quercus X alvordiana](#)

**Geographic Locality** e.g.: [Round Meadow](#); [Forester](#)

**Elevation (metric):** Lower

Upper

## County

All counties

Alameda  
Alpine  
Amador  
Butte  
Calaveras  
Colusa  
Contra Costa  
Del Norte  
El Dorado  
Fresno  
Glenn  
(1 or more; default is all counties)

## Geographic Region

All regions

Anza Borrego  
Big Sur  
Channel Islands  
Clear Lake  
Death Valley  
Donner Summit  
Kings Canyon/Sequoia  
Lake Shasta  
Lake Tahoe  
Lassen  
Mendocino Coast  
(Regions defined by bounding-box)

**Source** (1 or more; default is all sources)

(All sources)

BLMAR (BLM Arcata Field Office)  
CAS (California Academy of Sciences)  
DS (Dudley Herbarium in CAS)  
CATA (Catalina Island Conservancy)  
CDA (California Department of Food and Agriculture)  
CHSC (Chico State Herbarium, CSU Chico)  
CLARK (Riverside Metropolitan Museum)  
CSUSB (Herbarium, CSU San Bernardino)  
GMDRC (Sweeney Granite Mountains Research Center)  
HSC (Humboldt State University Herbarium)  
IRVC (UC Irvine)  
JOTR (Joshua Tree National Park Herbarium)  
JROH (Jasper Ridge Biological Preserve)  
LA (UCLA Herbarium)  
MACF (California State University, Fullerton)  
OBI (California Polytechnic State University, SLO)  
PASA (Pasadena City College)  
PGM (Pacific Grove Museum of Natural History)  
POM (Pomona Herbarium in RSA)  
RSA (Rancho Santa Ana Botanic Garden Herbarium)  
SACT (California State University, Sacramento)  
SBBG (Santa Barbara Botanic Garden)  
SCFS (Sagehen Creek Field Station)  
SD (San Diego Natural History Museum)  
SDSU (San Diego State University)  
SFV (Cal State Northridge)

**Collector** (last name only; e.g.: [Muir](#); [Moref](#))

**Collection Number** (numerical part only)

**Collection Date(s)**

## Refine Search

Enable yellow flags to display possible range discrepancies  
CNPS Inventory (return only names in California Native Plant Society Inventory)  
Noxious weeds / invasives (return only records of CAL-IPC or CDFA covered weeds)  
Non-natives (return only records of naturalized species)

**CALIFORNIA COUNTIES - From CCH database; July 2015**

Specimen ID	Determination *	Collector	Collection Date	Collection Nur	County	Locality	Elevation i	Feedback
CLARK-A1045-1	Habenaria sparsiflora	George K. Helmkar	9/1/1977	V	Alpine	Sierra Nevada sphagnum bc	2346	Comment
JEPS33128	Platanthera sparsiflora	Rimo Bacigalupi and	Aug 5 1962	8638	Alpine	Pacific Valley Meadows Pac	2285	Comment
JEPS68676	Platanthera sparsiflora	Lydia Wells	July, 1972		Alpine	near old Immigrant Road (n	2438	Comment
RSA69845	Platanthera sparsiflora	Frank W. Peirson	8 10 1939	12805	Alpine	North shore of Winnemucca	2744	Comment
UCD139027	Platanthera sparsiflora	Dean W. Taylor	07 07 1973	2505	Alpine	Alpine County: Carson Pass,	2499	Comment
UCD139031	Platanthera sparsiflora	Dean W. Taylor	07 15 1973	2625	Alpine	Alpine County: Along road f	2590	Comment
UCD139033	Platanthera sparsiflora	Dean W. Taylor	07 26 1974	4440	Alpine	Alpine County: Carson Pass.	2544	Comment
CDA17037	Platanthera sparsiflora	G. F. Hrusa, J. Glazn	July 22 2003	16107	Amador	Sierra Nevada Kirkwood Ski	2407	Comment
SD240799	Platanthera sparsiflora	George K. Helmkar	14-Jul-12	19414	Amador	Northern Sierra Nevada Mo	2420	Comment
UCR237443	Platanthera sparsiflora	George K. Helmkar	Jul 14 2012	19414	Amador	Northern Sierra Nevada Mo	2421	Comment
SDSU684	Platanthera sparsiflora	Helen L. Dale	7/29/1929		Amador	Moist meadow, foot of Cars	2438	Comment
SEINET3891098	Habenaria sparsiflora	D. W. McNeal	7/8/1982	2668	Amador	S of Hwy. #88, 2.2 mi. E of Silver Lake l		Comment
UCD139039	Platanthera sparsiflora	T. E. Weier	07 25 1940	s.n.	Amador	Amador County: 2 miles south of Cars		Comment
CHSC43801	Platanthera sparsiflora	Vernon Oswald	06 23 1987	3006	Butte	Just w of the Skyway 1.4 mi	1426	Comment
CHSC49679	Platanthera sparsiflora	Vernon Oswald, Lov	07 01 1987	3079	Butte	Cluster of 3 snow lakes ca. 3	1935	Comment
CHSC50438	Platanthera sparsiflora	Vernon Oswald, Lov	06 20 1990	4303	Butte	Headwaters of Philbrook Cr	1889	Comment
CHSC51947	Platanthera sparsiflora	L. P. Janeway	07 05 1987	2448	Butte	0.4 mi E on a spur rd from t	1798	Comment
CHSC61360	Platanthera sparsiflora	Lowell Ahart	07 29 1993	7128	Butte	About 1/8 mile south-west	1462	Comment
CHSC94251	Platanthera sparsiflora	Lowell Ahart	07 16 2006	12989	Butte	On the east side of Willow C	1569	Comment
UC1609273	Platanthera sparsiflora	Lowell Ahart	Jul 29 1993	7128	Butte	about 2.5 mi e Bald Mounta	1462	Comment
UC429335	Platanthera sparsiflora	Mrs. R. M. Austin	Jul 1896	4	Butte	near Colby; Butte Creek		Comment
UC600639	Platanthera sparsiflora	H. F. Copeland	Aug 28 1930		Butte	Jonesville		Comment
UC600641	Platanthera sparsiflora	H. F. Copeland	Jun 9 1931		Butte	Jonesville	1523	Comment
UCSC162	Platanthera sparsiflora	H. F. Copeland	Jul 26 1935		Butte	Jonesville	1500	Comment
UC673579	Platanthera sparsiflora	H. L. Mason	Jul 1 1930	5701	Calaveras	near Hermit Springs (Blue Creek, tribu		Comment
CHSC23300	Platanthera sparsiflora	Robert F. Thorne	09 20 1965	35499	Del Norte	Along Old Gasquet Toll Roa	609	Comment
HSC102895	Platanthera sparsiflora	J. P. Smith, J. O. Sav	Jul 18 2010	13023	Del Norte	Six Rivers National Forest; a	1320	Comment
HSC50872	Platanthera sparsiflora	G. L. Clifton, Overto	Jun 21 1979	2903	Del Norte	Near Wimer Rd., close to th	427	Comment
HSC51970	Platanthera sparsiflora	Overton, Butler	Jun 18 1979	5099	Del Norte	Near Ship Mtn., close to the	1265	Comment
HSC52133	Platanthera sparsiflora	G. L. Clifton, Griswo	Jun 18 1979	5431	Del Norte	Near Gasquet Mtn., close to	716	Comment
HSC52172	Platanthera sparsiflora	G. L. Clifton, Terry C	Jun 18 1979	5489	Del Norte	Near Gasquet Mtn., close to	610	Comment
HSC53184	Platanthera sparsiflora	Overton, Butler	Jun 26 1979	6732	Del Norte	Near Boundry Trail, close to	945	Comment
HSC70289	Platanthera sparsiflora	M. A. Baker	Jun 1 1980	1660	Del Norte	Near Stony Creek	579	Comment
HSC70713	Platanthera sparsiflora	R. York	Jun 1 1980	876	Del Norte	Near Stony Creek.	579	Comment
HSC70718	Platanthera sparsiflora	R. York	Jun 1 1980	888	Del Norte	Near Browns Mine.	732	Comment

**CALIFORNIA COUNTIES - From CCH database; July 2015**

Specimen ID	Determination *	Collector	Collection Date	Collection Nur	County	Locality	Elevation i	Feedback
HSC71175	Platanthera sparsiflora	M. A. Baker	Jun 19 1980	2167	Del Norte	Near Forks of Blue Horiz, Cc	1292	Comment
HSC74139	Platanthera sparsiflora	M. A. Baker	Jul 29 1980	3192	Del Norte	Near Table Mtn.	1067	Comment
HSC74539	Platanthera sparsiflora	M. A. Baker	Jul 31 1980	3477	Del Norte	Near Little Bear Basin.	899	Comment
HSC75987	Platanthera sparsiflora	G. L. Clifton, Griswo	Jul 30 1979	11150	Del Norte	Near Chimney Rock, close to	1470	Comment
HSC97401	Platanthera sparsiflora	R. York	Jun 2 1980	915	Del Norte	Near Peridotite Canyon	381	Comment
JEPS64460	Platanthera sparsiflora	Milo S. Baker	Aug 18 1923	290	Del Norte	Hurdy Gurdy Creek		Comment
JEPS64578	Platanthera sparsiflora	Ruby Van Deventer	May 15 1938	91	Del Norte	Eighteen-mile Creek	182	Comment
JEPS76849	Platanthera sparsiflora	L. R. Heckard, T. I. C	May 29 1978	4921	Del Norte	about 1 air mi n Gasquet (Middle Fork		Comment
UC1134752	Platanthera sparsiflora	H. S. Yates	Jun 19 1936	5760	Del Norte	5 mi e Gasquet; Preston Pea	213	Comment
UC1196417	Platanthera sparsiflora	Joseph P. Tracy	May 10 1931	9393	Del Norte	2 mi e Gasquet; Smith River	152	Comment
UC1371040	Platanthera sparsiflora	Theodore F. Niehaus	Jun 9 1965	569	Del Norte	3 mi e Gasquet (on s side of Highway 3		Comment
UC562539	Platanthera sparsiflora	Harold E. Parks and	May 16 1936	11307	Del Norte	near Gasquet (on old Gasquet	609	Comment
UC630526	Platanthera sparsiflora	H. E. and S. T. Parks	Jun 1 1937	24065	Del Norte	Windy Gap Elk Camp Ridge	761	Comment
UC910344	Platanthera sparsiflora	Wm. Bridge Cooke	Jul 8 1950		Del Norte	above Rock Creek Lodge; Sc	121	Comment
UCR45367	Platanthera sparsiflora	Rudolf W. Becking,	Jun 17 1982	2002	Del Norte	Near Crazy Peak, SE slope	1150	Comment
HSC16627	Platanthera sparsiflora	H. E. Parks, J. P. Tra	May 16 1936	11307	Del Norte	Near Gasquet, on Old Gasquet	610	Comment
HSC16628	Platanthera sparsiflora	H. E. Parks, S. T. Par	Jun-37	24065	Del Norte	Elk Camp Ridge, Windy Gap	793	Comment
HSC27469	Platanthera sparsiflora	J. D. Ackerman, A. M	Jun 30 1973	89	Del Norte	Stoney Creek near Gasquet		Comment
HSC27720	Platanthera sparsiflora	J. P. Smith	May 13 1973	6777	Del Norte	Stony Creek bog near Gasquet	183	Comment
HSC30368	Platanthera sparsiflora	A. Montalvo, J. D. A	Jun 1 1974	301	Del Norte	Wimer Rd., 0.75 mi. E of the	427	Comment
HSC30370	Platanthera sparsiflora	A. Montalvo, J. D. A	Jun 1 1974	286	Del Norte	Wimer Rd., E of High Divide	534	Comment
HSC30397	Platanthera sparsiflora	A. Montalvo, J. D. A	Jun 16 1974	327	Del Norte	Off road to Stoney Creek Trail, 1 mi. N		Comment
HSC37700	Platanthera sparsiflora	M. Mesler, J. D. Ack	May 22 1976	757	Del Norte	1 mi. N of Gasquet on road to Stony Ci		Comment
HSC43493	Platanthera sparsiflora	Brad Klipfel	Jul 15 1976		Del Norte	Chimney Rock Area		Comment
HSC43494	Platanthera sparsiflora	Brad Klipfel	Jul 22 1976	748	Del Norte	Along W slope of Eight Mile Creek drai		Comment
HSC43498	Platanthera sparsiflora	B. Reinhardt	Jul 10 1974	280	Del Norte	East Blue Creek tributary on Forks of B		Comment
HSC61222	Platanthera sparsiflora	Ruby Van Deventer	May 15 1938		Del Norte	Along Hwy. 199, 3 mi. E of Gasquet at		Comment
HSC61362	Platanthera sparsiflora	Ruby Van Deventer	Jun 26 1938		Del Norte	Old Gasquet Rd. near Windy Camp		Comment
HSC61363	Platanthera sparsiflora	Ruby Van Deventer	May 8 1968		Del Norte	Near Gasquet		Comment
HSC61532	Platanthera sparsiflora	Hamann	May 28 1967		Del Norte	Low Divide	520	Comment
HSC61710	Platanthera sparsiflora	Ruby Van Deventer	May 18 1960		Del Norte	Hwy. 199, 2 mi. E of Gasquet	152	Comment
HSC62011	Platanthera sparsiflora	Ruby Van Deventer	Jul 7 1960		Del Norte	Sanger Lake		Comment
HSC63758	Platanthera sparsiflora	Linda M. Barker	May 31 1975	675	Del Norte	Old Gasquet Toll Road, 4.6 t	457	Comment
HSC63759	Platanthera sparsiflora	Linda M. Barker	Jun 17 1975	845	Del Norte	Old Gasquet Toll Rd., 8.3 mi	878	Comment
HSC63760	Platanthera sparsiflora	Linda M. Barker	Jul 4 1975	1109	Del Norte	Old Gasquet Toll Road, 7.4 r	732	Comment

**CALIFORNIA COUNTIES - From CCH database; July 2015**

Specimen ID	Determination *	Collector	Collection Date	Collection Nur	County	Locality	Elevation i	Feedback
HSC64550	Platanthera sparsiflora	Linda M. Barker	Aug 9 1975	1246	Del Norte	Old Gasquet Toll Rd., 6.2 mi	707	Comment
HSC65824	Platanthera sparsiflora	Larry E. DeBuhr	Jun 16 1977	2626	Del Norte	N of Gasquet, along the Middle Fork G		Comment
HSC72091	Platanthera sparsiflora	J. P. Smith	Jun 28 1976	8893	Del Norte	Holiday Rd. along the W For	534	Comment
HSC97399	Platanthera sparsiflora	A. Montalvo, J. D. A	Aug 16 1974	410	Del Norte	Stevens Camp, below Youngs Peak. Of		Comment
JEPS84235	Platanthera sparsiflora	L. R. Heckard, S. D'A	Jul 15 1986	6279	Del Norte	streamside ca 7 mi w Gasqu	400	Comment
POM92997	Platanthera sparsiflora	L. R. Abrams, R. C. E	Summer 1922	8527	Del Norte	Gasquet to Patricks		Comment
POM93015	Platanthera sparsiflora	L. R. Abrams, R. C. E	Summer 1922	8581	Del Norte	Near Summit on Crescent City-Grants		Comment
RSA171515	Platanthera sparsiflora	Lee W. Lenz	6 24 1961	24370	Del Norte	Panther Flat Camp, Smith River		Comment
RSA21129	Platanthera sparsiflora	Carl B. Wolf	8 10 1937	9134	Del Norte	Siskiyou Mountains; betwee	610	Comment
RSA239762	Platanthera sparsiflora	Larry E. DeBuhr, Ga	5 21 1973	1145	Del Norte	Junction of Stony Creek and North For		Comment
RSA244489	Platanthera sparsiflora	Larry E. DeBuhr, Ga	9 15 1973	1209	Del Norte	North of Gasquet, along east side of N		Comment
RSA257615	Platanthera sparsiflora	Gary D. Wallace, La	5 23 1972	1080	Del Norte	North of Gasquet at junction of the Sn		Comment
RSA297350	Platanthera sparsiflora	Larry E. DeBuhr	6 16 1977	2626	Del Norte	N of Gasquet, along the Middle Fork G		Comment
RSA46674	Platanthera sparsiflora	Doris Kildale Gillesp	8 10 1937	15231	Del Norte	High Divide		Comment
RSA70069	Platanthera sparsiflora	Frank W. Peirson	7 13 1923	33699	Del Norte	7 miles north of Gasquet.		Comment
RSA75607	Platanthera sparsiflora	Albert M. Vollmer, I	6 3 1951	93	Del Norte	National Forest road from Wagon Whi		Comment
SD56710	Platanthera sparsiflora	Darley F. Howe	4-Aug-63	3687	Del Norte	9.7 miles south of California	1523	Comment
SD60370	Platanthera sparsiflora	Lee W. Lenz	24-Jun-61	24370	Del Norte	Panther Flat Camp, Smith River.		Comment
SDSU682	Platanthera sparsiflora	D. F. Howe	8/4/1963	3687	Del Norte	Sanger Lake, Siskiyou Natioi	1524	Comment
SEINET3818127	Habenaria sparsiflora	Cormick, Arthur E.			Del Norte			Comment
SEINET3891111	Habenaria sparsiflora	A. M. Montalvo, J. I	8/16/1974	410	Del Norte	Stevens Camp, below Youngs Peak. Of		Comment
UCD139023	Platanthera sparsiflora	Kenneth D. Stewart	07 12 1965	s.n.	Del Norte	Del Norte County: 2 miles east of Gasc		Comment
UCD139026	Platanthera sparsiflora	Kenneth D. Stewart	05 30 1966	s.n.	Del Norte	Del Norte County: ca. 1.5 miles northe		Comment
UCSB15659	Platanthera sparsiflora	Dennis Breedlove	6/8/1962	3109	Del Norte	on south bank of the Smith	182	Comment
UCSB15951	Platanthera sparsiflora	Dennis Breedlove	6/9/1962	3174	Del Norte	near defunct logging town c	716	Comment
UCSB22749	Platanthera sparsiflora	Joseph Keefe	7/9/1967	1911	Del Norte	junction with Pioneer Road;	115	Comment
UCSB24807	Platanthera sparsiflora	Joseph Keefe	7/9/1967	1964	Del Norte	junction Winchuck-O'Brien-	883	Comment
UCSB942	Platanthera sparsiflora	Glenn Keator	6/18/1958		Del Norte	1 miles north of Darlingtonia cottages;		Comment
CHSC56619	Platanthera sparsiflora	K. R. Stern	06 14 1985	8111	El Dorado	Echo Summit	2224	Comment
JEPS33840	Platanthera sparsiflora	Gladys L. Smith	Jul 5 1964	2076	El Dorado	beside US 50 2 mi w Echo Si	2133	Comment
JEPS73051	Platanthera sparsiflora	Gladys L. Smith	Jul 31 1964	2271	El Dorado	bog on steep trail from Echu	2377	Comment
JEPS73052	Platanthera sparsiflora	Gladys L. Smith	Jul 5 1964	2096	El Dorado	trail around Echo Lake (bog;	2194	Comment
JEPS74220	Platanthera sparsiflora	Gladys L. Smith	Aug 9 1969	3014	El Dorado	along US Hwy 50 two mi w l	2133	Comment
SEINET2470927	Platanthera sparsiflora	K. Christie	6/24/2010	1868	El Dorado	Lake Tahoe Basin Managem	2011	Comment
UC1213898	Platanthera sparsiflora	Verne Grant and Al	Sep 1 1946	7855	El Dorado	near Echo Lake (w slope of l	2590	Comment

**CALIFORNIA COUNTIES - From CCH database; July 2015**

Specimen ID	Determination *	Collector	Collection Date	Collection Nur	County	Locality	Elevation i	Feedback
UC725685	Platanthera sparsiflora	A. A. Heller	Aug 6 1915	12178	El Dorado	near Echo Camp (on the Lin	2133	Comment
UCSC1438	Platanthera sparsiflora	D. J. Norman	Jul 4 1968	282	El Dorado	above Fallen Leaf Lake, abo	1981	Comment
JEPS74221	Platanthera sparsiflora	Gladys L. Smith	Jul 27 1963	1868	El Dorado	forst pass over Echo Summi	2194	Comment
RSA382913	Platanthera sparsiflora	Albert J. Perkins	8 17 1923	s.n.	El Dorado	Lake Tahoe Region; Lake of the Wood:		Comment
RSA46943	Platanthera sparsiflora	G. Thomas Robbins	6 27 1943	1225	El Dorado	Near Echo Summit Pass.	2287	Comment
SEINET3818203	Habenaria sparsiflora	Robbins, G. Thomas			El Dorado			Comment
SEINET3890965	Habenaria sparsiflora	D. W. McNeal	6/26/1988	3307	El Dorado	Below the Mormon Emigrant Trail, 2.3		Comment
UC127345	Platanthera sparsiflora	H. M. Hall and H. P.	Jul-03	4700	El Dorado	vicinity Lake Tahoe (Half-M	2499	Comment
UC72217	Platanthera sparsiflora	M. S. Baker	1904		El Dorado	near Lake Tahoe		Comment
UC746957	Platanthera sparsiflora	G. Thomas Robbins	Jun 27 1943	1225	El Dorado	near Echo Summit Pass	2285	Comment
UCD139018	Platanthera sparsiflora	June McCaskill, C. H	06 06 1956	461	El Dorado	El Dorado County: At foot o	1996	Comment
UCD19775	Platanthera sparsiflora	C. H. Lamoureux, J.	06 06 1956	1129	El Dorado	EL Dorado County: 0.7 mile:	1996	Comment
UCD19852	Platanthera sparsiflora	C. H. Lamoureux, R.	05 27 1956	1102	El Dorado	El Dorado County: Bottom of Meyer's		Comment
JEPS119231	Platanthera sparsiflora	Dana York, Jim Shev	15-Jun-96	892	Fresno	Ca. 70 km E-NE of Fresno (F	2050	Comment
JEPS64466	Platanthera sparsiflora	Adele Lewis Grant	Jul 4 1917	1015	Fresno	trail to Nellie Lake	2285	Comment
UC1005064	Platanthera sparsiflora	P. A. Munz	Jul 12 1940	15949	Fresno	Frying Pan Meadow South F	2438	Comment
UC1564932	Platanthera sparsiflora	Harold and Virginia	Jul 25 1948	2603	Fresno	Paradise Valley Kings Canyo	2042	Comment
UC4577	Platanthera sparsiflora	H. M. Hall and H. P.	Jun 1 1900	139	Fresno	Pine Ridge Sierra Nevada M	1615	Comment
UCR12175	Platanthera sparsiflora	Art Whistler	Jun 30 1966	s.n.	Fresno	Sierra Nevada Mtns. along s	2134	Comment
CAS1118547	Platanthera sparsiflora	Dana York	5-Jul-97	1948	Fresno	*	2110	Comment
CAS1119204	Platanthera sparsiflora	Dana York, Jim Shev	15-Jun-96	892	Fresno	*	2050	Comment
POM226436	Platanthera sparsiflora	Adele Lewis Grant	7 4 1917	1015	Fresno	Trail to Nellie Lake, from Hu	2287	Comment
RSA382921	Platanthera sparsiflora	Albert J. Perkins	7 20 1920	s.n.	Fresno	Kings River Region: Palisade Creek.		Comment
RSA52290	Platanthera sparsiflora	I. L. Wiggins	7 16 1949	12203	Fresno	2 miles E of Kaiser Pass	2744	Comment
RSA67948	Platanthera sparsiflora	Chas H. Quibell	7 19 1951	291	Fresno	Along Daulton Road directly	2012	Comment
UCD130531	Platanthera sparsiflora	Bryan Drew	07 12 2003	s.n.	Fresno	Fresno County: Sierra National Forest,		Comment
UCSB24852	Platanthera sparsiflora	Joseph Keefe	8/12/1967	2234	Fresno	north end of Devils bathtub	2804	Comment
UC708745	Platanthera sparsiflora	Milo S. Baker	Jul 15 1944	10815	Glenn	0.50 mi s Forest Camp; Alde	1889	Comment
UC710595	Platanthera sparsiflora	John Thomas Howe	Aug 7 1943	19161	Glenn	Plaskett Meadows	1828	Comment
HSC53951	Platanthera sparsiflora	Griswold, Butler	Jul 11 1979	7001	Humboldt	Near Snow Camp Lake, clos	1393	Comment
HSC54529	Platanthera sparsiflora	Overton, Butler	Jul 23 1979	9471	Humboldt	Near Horse Mtn. Creek, clo:	1326	Comment
HSC54540	Platanthera sparsiflora	Overton, Butler	Jul 23 1979	9523	Humboldt	Near Titlow Hill, close to th	1280	Comment
HSC55028	Platanthera sparsiflora	Overton, Butler	Jul 31 1979	11452	Humboldt	Near Water Dog Lakes, clos	1830	Comment
HSC55140	Platanthera sparsiflora	G. L. Clifton, Griswc	Aug 1 1979	12021	Humboldt	Near N Trinity Mtn., close to	1798	Comment
HSC70989	Platanthera sparsiflora	Gail Newton	Jul 20 1980	1648	Humboldt	Near Bell Swamps	1426	Comment



**CALIFORNIA COUNTIES - From CCH database; July 2015**

Specimen ID	Determination *	Collector	Collection Date	Collection Nur	County	Locality	Elevation i	Feedback
HSC76607	Platanthera sparsiflora	Teresa Prendusi	Jul 7 1981	121	Humboldt	Near Slate Creek Butte.	1158	Comment
HSC76612	Platanthera sparsiflora	Teresa Prendusi	Jul 9 1981	177	Humboldt	Near Cedar Camp.	1268	Comment
UC1196418	Platanthera sparsiflora	Joseph P. Tracy	Jul 16 1932	10631	Humboldt	near Corral Prairie; Trinity S	1584	Comment
UC666987	Platanthera sparsiflora	Joseph P. Tracy	Jul 17 1932	10673	Humboldt	ridges e Corral Prairie; Trini	1828	Comment
HSC100584	Habenaria sparsiflora	Carl C. Marshall	Jun 1886	315	Humboldt	Mud Spring Camp.		Comment
HSC102048	Platanthera sparsiflora	M. R. Mesler, Robin	July 13 2011	951	Humboldt	Along trail from Rustic Cam	1534	Comment
HSC28091	Platanthera sparsiflora	J. D. Ackerman, A. M	Jul 4 1973	92	Humboldt	E boundary of Hoopa Indian Reservati		Comment
HSC31185	Platanthera sparsiflora	D. E. Anderson	Jun 20 1972	5753	Humboldt	N slope of Horse Mtn.		Comment
HSC47999	Platanthera sparsiflora	Brad Klipfel	Jun 17 1975	673	Humboldt			Comment
HSC64194	Platanthera sparsiflora	J. O. Sawyer, M. A. I	Jun 23 1979	3374	Humboldt	Slopes below Mill Creek Lak	1585	Comment
HSC98061	Platanthera sparsiflora	Cara Witte	Jul 11 2007	493	Humboldt	Waterhole off Forest Servic	1346	Comment
HSC98719	Platanthera sparsiflora	Cara Witte	Jul 1 2008	792	Humboldt	Near Grouse Mountain spri	1583	Comment
HSC99365	Platanthera sparsiflora	K. A. Wayman, Robi	Jun 24 2010	14	Humboldt	Near North Trinity Mtn, 11.	1433	Comment
HSC99478	Platanthera sparsiflora	K. A. Wayman, Robi	Jul 14 2010	137	Humboldt	Near North Trinity Mtn, 11.	1433	Comment
JEPS49012	Platanthera sparsiflora	Hilda W. Grinnell	Jul 19 1932	28	Humboldt	boggy meadows near Camp McKay; Sc		Comment
RSA178584	Platanthera sparsiflora	Joseph P. Tracy	7 2 1950	18964	Humboldt	Happy Camp Mountain (in T	1280	Comment
UC1196414	Platanthera sparsiflora	Joseph P. Tracy	Sep 5 1948	18197	Humboldt	head of Little Hors-Linto Cre	1371	Comment
UC1196416	Platanthera sparsiflora	Joseph P. Tracy	Jun 27 1926	7671	Humboldt	House Mountain Northern C	1462	Comment
UC1222186	Platanthera sparsiflora	Joseph P. Tracy	Jul 25 1950	19069	Humboldt	near McKay Camp; South Fc	1676	Comment
UC1222187	Platanthera sparsiflora	Joseph P. Tracy	Jul 2 1950	18964	Humboldt	6 mi ne Hawkins Bar (at Fer	1280	Comment
UC275570	Platanthera sparsiflora	Joseph P. Tracy	Jul 4 1924	6713	Humboldt	Snow Camp Northern Coast	1371	Comment
UC275576	Platanthera sparsiflora	Joseph P. Tracy	Jun 24 1923	6369	Humboldt	near High Prairie; Northern	1066	Comment
UC666988	Platanthera sparsiflora	Joseph P. Tracy	Jul 17 1930	8990	Humboldt	McKay Camp South Fork Mc	1676	Comment
GMDRC4021	Platanthera sparsiflora	J. André	Jul-06	11808	Inyo	along trail to Brainard Lake,	2498	Comment
HSC65811	Platanthera sparsiflora	R. F. Thorne, M. Z. T	Jul 22 1969	38784	Inyo	Sierra Nevada, E slope, Onic	2774	Comment
RSA613992	Platanthera sparsiflora vai	Mary DeDecker	7 7 1956	394	Inyo	Sierra Nevada (east side): Si	2560	Comment
RSA616592	Platanthera sparsiflora vai	Mary DeDecker	7 23 1969	2318	Inyo	Sierra Nevada: Entrance to	2774	Comment
RSA669415	Platanthera sparsiflora	Michael Denslow, C	7 14 2002	729	Inyo	Along trail to Kearsarge Pas	3001	Comment
SFV18965	Platanthera sparsiflora	S. Kimball, P. Wilson	Jun 16 2001	237	Inyo	Sierra Nevada Plot B3 of Bis	2850	Comment
UC1266677	Platanthera sparsiflora	D. B. Dunn	Jun 27 1948	3900	Inyo	Independence Creek, lower	2956	Comment
UC572180	Platanthera sparsiflora	William Hovanitz	Jun 18 1937		Inyo	Tuba Canyon Panamint Moi	2590	Comment
Read comments Mar 26 2011								
UCR215674	Platanthera sparsiflora	Jim André, T. La Doi	Jul 5 2006	11808	Inyo	Sierra Nevada Mtns Big Pine	2499	Comment
UCR223977	Platanthera sparsiflora	G. F. Pratt	Jul 10 2010	s.n.	Inyo	Northern Mojave Desert Oli	1951	Comment
UCR230568	Platanthera sparsiflora	Jim André, Tasha La	Jul 1 2006	15292	Inyo	Eastern Sierra Nevada Rang	2088	Comment

CALIFORNIA COUNTIES - From CCH database; July 2015

Specimen ID	Determination *	Collector	Collection Date	Collection Nur	County	Locality	Elevation i	Feedback
JEPS64464	Platanthera sparsiflora	Almeda Nordyke	Jun 20 1917		Inyo	Burdick Grade (Tinemaha Grade)		Comment
RSA601989	Platanthera sparsiflora	Louis C. Wheeler	7 12 1964	8517	Inyo	White Mountains: Silver Cai	2195	Comment
SEINET3818601	Habenaria sparsiflora	Duran, Victor			Inyo			Comment
POM305257	Platanthera sparsiflora	Henry J. Ramsey, H	7 4 1938	502	Kern	Mt. Pinos, road junction Fra	1311	Comment
SBBG115014	Platanthera sparsiflora	R. Burgess, D. Wilke	Jul 18 1999	3548	Kern	Cerro Noroeste Rd (rd to Ca	2163	Comment
SBBG121100	Platanthera sparsiflora	R. Burgess, P. Munr	Jul 18 1999	3548	Kern	Cerro Noroeste Rd (rd to Ca	2163	Comment
RSA382902	Platanthera sparsiflora	Robert Gustafson	7 13 1981	2370	Kern	Pine Mountain Club, about	1982	Comment
RSA549631	Platanthera sparsiflora	C. F. Smith	8 1 1991	12240	Kern	Along road up Mt Abel, ca. 3 miles fro		Comment
UC1196415	Platanthera sparsiflora	Joseph P. Tracy	1 1905-Aug 16	2285	Lake	Elk Mountain, n Lake Count 1219-1524		Comment
CAS1162684	Platanthera sparsiflora	David Toren, Ed De	20-Jun-13	10099A	Lake	*	1722	Comment
SD7498	Platanthera sparsiflora	Mrs. R. M. Austin	1880	None	Lassen	No further locality information given c		Comment
JEPS64467	Platanthera sparsiflora	Frank W. Peirson	Jun 15 1919	505	Los Angeles	Rock Creek San Gabriel Mo	1295	Comment
RSA228900	Platanthera sparsiflora	Robert F. Thorne	8 25 1971	41297	Los Angeles	San Gabriel Mountains, Ang	2256	Comment
RSA250511	Platanthera sparsiflora	Robert F. Thorne, Jr	10 10 1967	37353	Los Angeles	Angeles National Forest: 1.5	2332	Comment
RSA330785	Platanthera sparsiflora	Wayne E. Sawyer	7 7 1981	81	Los Angeles	San Gabriel Mountains, Ang	2256	Comment
RSA382909	Platanthera sparsiflora	F. R. Fosberg, Josep	8 13 1931	S- 5549	Los Angeles	Big Cienega, Pine Flats, N fork, San Gal		Comment
RSA604138	Platanthera sparsiflora	Louis C. Wheeler	9 10 1970	s.n.	Los Angeles	San Gabriel Mountains: Sou	1676	Comment
RSA615706	Platanthera sparsiflora	Louis C. Wheeler	7 3 1968	s.n.	Los Angeles	San Gabriel Mountains: We	1585	Comment
RSA641426	Platanthera sparsiflora	Louis C. Wheeler	7 15 1967	10019	Los Angeles	San Gabriel Mountains: Ang	2134	Comment
RSA656939	Platanthera sparsiflora	Valerie L. Soza, Lau	6 14 2000	1012	Los Angeles	San Gabriel Mountains: Spri	1982	Comment
RSA671269	Platanthera sparsiflora	F. R. Fosberg	8 12 1931	S- 5586	Los Angeles	San Gabriel Mountains: Littl	2300	Comment
RSA70071	Platanthera sparsiflora	Frank W. Peirson	7 17 1921	4283	Los Angeles	Prairie Fork of San Gabriel F	2134	Comment
RSA70081	Platanthera sparsiflora	Frank W. Peirson	6 15 1919	505	Los Angeles	Rock Creek, north slope of S	1296	Comment
RSA720610	Platanthera sparsiflora	Richard G. Swinney	7 23 1997	5722	Los Angeles	upper Government Canyon, 2256-2378		Comment
RSA720611	Platanthera sparsiflora	Richard G. Swinney	7 22 1997	5710	Los Angeles	Government Canyon, W of '2073-2195		Comment
RSA725842	Platanthera sparsiflora	Richard G. Swinney	7 16 1997	5666	Los Angeles	Buford Canyon, 0.5 mi. W o 1921-2195		Comment
RSA729230	Platanthera sparsiflora	Richard G. Swinney	7 14 1998	6415	Los Angeles	Columbine Spring, north slo	2195	Comment
RSA730706	Platanthera sparsiflora	Richard G. Swinney	5 31 1997	5532	Los Angeles	near Mt. Baldy School, sout	1280	Comment
RSA732946	Platanthera sparsiflora	Richard G. Swinney	8 14 1999	7624	Los Angeles	San Gabriel Mtns.: Upper Fi	2146	Comment
RSA733575	Platanthera sparsiflora	Richard G. Swinney	7 29 1998	6547	Los Angeles	San Gabriel Mtns.: c. 100 m	1817	Comment
RSA748885	Platanthera sparsiflora	Richard G. Swinney	8 11 2001	8042	Los Angeles	Lamel Springs on north slop	2375	Comment
RSA755815	Platanthera sparsiflora	Richard G. Swinney	7 2 2008	9138	Los Angeles	north of Buckhorn Flat Cam	1939	Comment
RSA757082	Platanthera sparsiflora	Richard G. Swinney	9 13 2008	9459	Los Angeles	Buckhorn Canyon waterfall,	1893	Comment
RSA810133	Platanthera sparsiflora	Duncan S. Bell, Cait	8 1 2013	5563	Los Angeles	Sheep Mountain Wildernes:	2174	Comment
RSA811337	Platanthera sparsiflora	Jane Tirrell, Walter	6 11 2012	LS 0067	Los Angeles	Middle fork of drainage abc	2347	Comment

CALIFORNIA COUNTIES - From CCH database; July 2015

Specimen ID	Determination *	Collector	Collection Date	Collection Nur	County	Locality	Elevation i	Feedback
SD234748	Platanthera sparsiflora	R. G. Swinney	23-Jul-97	5722	Los Angeles	San Gabriel Mtns.: upper Gc	2256	Comment
SEINET3818340	Platanthera sparsiflora	Swinney, R. G.	7/23/1997	5722	Los Angeles	San Gabriel Mountains; upp	2377	Comment
SEINET3892861	Platanthera sparsiflora	R. G. Swinney	7/14/1998	6415	Los Angeles	San Gabriel Mtns.: Columbi	2195	Comment
UC1178656	Platanthera sparsiflora	Peter Kamb	Jun 30 1947	619	Los Angeles	Little Jimmy Springs San Gal	2285	Comment
UC1409014	Platanthera sparsiflora	Robert F. Thorne ar	Oct 10 1967	37353	Los Angeles	1.5 mi e Dawson Saddle; Sa	2331	Comment
UCR138851	Platanthera sparsiflora	L. C. Wheeler	Jul 3 1968	s.n.	Los Angeles	San Gabriel Mtns [Pigeon Ri	1585	Comment
UCR182747	Platanthera sparsiflora	R. G. Swinney	Jul 16 1997	5666	Los Angeles	San Gabriel Mtns. Buford Ca	1921	Comment
UCR182750	Platanthera sparsiflora	R. G. Swinney	Jul 23 1997	5722	Los Angeles	San Gabriel Mtns upper Gov	2256	Comment
UCR182757	Platanthera sparsiflora	R. G. Swinney	Jul 22 1997	5710	Los Angeles	San Gabriel Mtns Governme	2073	Comment
UCR189846	Platanthera sparsiflora	R. G. Swinney	Jul 21 1998	6472	Los Angeles	San Gabriel Mtns. upper Fis	2085	Comment
UCR189855	Platanthera sparsiflora	R. G. Swinney	Jul 14 1998	6415	Los Angeles	San Gabriel Mtns. Columbin	2195	Comment
UCR190047	Platanthera sparsiflora	R. G. Swinney	Oct 3 1998	7004	Los Angeles	San Gabriel Mtns upper Fis	1991	Comment
UCR190060	Platanthera sparsiflora	R. G. Swinney	Oct 3 1998	7015	Los Angeles	San Gabriel Mtns upper Fis	2012	Comment
UCR193153	Platanthera sparsiflora	R. G. Swinney	Aug 14 1999	7624	Los Angeles	San Gabriel Mtns. upper Fis	2146	Comment
UCR194190	Platanthera sparsiflora	R. G. Swinney	Jul 29 1998	6547	Los Angeles	San Gabriel Mtns. c. 100 m	1817	Comment
UCR202692	Platanthera sparsiflora	R. G. Swinney	Aug 11 2001	8042	Los Angeles	San Gabriel Mtns. Lamel Spi	2375	Comment
UCR203253	Platanthera sparsiflora	R. G. Swinney	Aug 27 2001	8123	Los Angeles	San Gabriel Mountains Win	2256	Comment
UCR205034	Platanthera sparsiflora	R. G. Swinney	Sep 15 2001	8190	Los Angeles	San Gabriel Mountains Littk	2256	Comment
UCR209420	Platanthera sparsiflora	R. G. Swinney	Sep 13 2008	9459	Los Angeles	San Gabriel Mtns. Buckhorn	1893	Comment
UCR209602	Platanthera sparsiflora	R. G. Swinney	Jul 2 2008	9138	Los Angeles	San Gabriel Mtns. north of E	1939	Comment
JEPS64468	Platanthera sparsiflora	Frank W. Peirson	Jun 6 1919	504	Los Angeles	North Fork San Antonio Cre	2285	Comment
RSA191363	Platanthera sparsiflora	Robert F. Thorne, M	7 19 1967	37181	Los Angeles	San Gabriel Mountains, Ang	1982	Comment
RSA229109	Platanthera sparsiflora	Robert F. Thorne, C	7 29 1969	38893	Los Angeles	San Gabriel Mountains, Ang	2332	Comment
RSA286663	Platanthera sparsiflora	Robert F. Thorne, L	6 28 1974	44762	Los Angeles	San Gabriel Mountains, Ang	2439	Comment
RSA382905	Platanthera sparsiflora	F. R. Fosberg, Josep	8 13 1931	s.n.	Los Angeles	Big Cienega above Crystal Li	1982	Comment
RSA495621	Platanthera sparsiflora	S. Zona, D. Arias, O	21..28-Jun-1989	346	Los Angeles	Mountain High Ski Resort; v	2018-2488	Comment
RSA600845	Platanthera sparsiflora	Louis C. Wheeler	9 21 1966	8908	Los Angeles	San Gabriel Mountains. Sou	2378	Comment
RSA612222	Platanthera sparsiflora	Louis C. Wheeler	7 3 1968	s.n.	Los Angeles	San Gabriel Mountains: Just	1372	Comment
RSA616130	Platanthera sparsiflora	Louis C. Wheeler	8 21 1966	8827	Los Angeles	San Gabriel Mountains: Dorr Canyon, i		Comment
RSA616722	Platanthera sparsiflora	Louis C. Wheeler	8 21 1966	8826	Los Angeles	San Gabriel Mountains: Dorr Canyon, v		Comment
SD230127	Platanthera sparsiflora	Louis C. Wheeler	10-Sep-70	None	Los Angeles	San Gabriel Mountains: Sou	1676	Comment
SEINET1908721	Platanthera sparsiflora	R. G. Swinney			Los Angeles			Comment
SEINET3818341	Platanthera sparsiflora	Swinney, R. G.	7/14/1998	6415	Los Angeles	San Gabriel Mountains; Coli	2194	Comment
SEINET3818343	Platanthera sparsiflora	Swinney, R. G.	8/14/1999	7624	Los Angeles	San Gabriel Mountains; upp	2145	Comment
SEINET998822	Platanthera sparsiflora	R. G. Swinney			Los Angeles			Comment

CALIFORNIA COUNTIES - From CCH database; July 2015

Specimen ID	Determination *	Collector	Collection Date	Collection Nur	County	Locality	Elevation i	Feedback
UC1036038	Platanthera sparsiflora	Helen K. Sharsmith	Aug 9 1955	4579	Madera	ca 0.2 to 0.5 below Minaret	2987-3048	Comment
UC1076523	Platanthera sparsiflora	Herbert L. Mason	Jul 7 1941	12514	Madera	just s Givens Lake Trail junc	2864	Comment
UCD148259	Platanthera sparsiflora	Robert E. Preston	07 16 2013	2921	Madera	Corral Meadow, ca. 3.6 mi S	1911	Comment
RSA382920	Platanthera sparsiflora	Achland Hood	7 10 1936	s.n.	Madera	Biledo Meadow; Yosemite National Pa		Comment
SEINET3818207	Habenaria sparsiflora	Sharsmith, Helen K.			Madera			Comment
UC4574	Platanthera sparsiflora	J. W. Congdon	Aug 4 1899		Madera	above Soda Springs (of the San Joaqui		Comment
JEPS64456	Platanthera sparsiflora	W. L. Jepson	Jul 2 1911	4332	Mariposa	Alder Ck. to Peregoy Mdws.	1981	Comment
JEPS64457	Platanthera sparsiflora	Adele Lewis Grant	Jun 21 1918	1295	Mariposa	in swamps on Lacier Point r	2163	Comment
POM126942	Platanthera sparsiflora	Le Roy Abrams	6 20 1911	4440	Mariposa	Yosemite Valley. Yosemite I	1220-1370	Comment
POM291094	Platanthera sparsiflora	Lyman Benson	6 25 1936	7718	Mariposa	8 miles SW of Yosemite Tun	1677	Comment
RSA382844	Platanthera sparsiflora	George Henry Grinr	7 11 1929	s.n.	Mariposa	Cascade Creek, above Gentry Station.		Comment
RSA382910	Platanthera sparsiflora	George Henry Grinr	7 11 1929	s.n.	Mariposa	Unspecified.		Comment
UC127367	Platanthera sparsiflora	H. M. Hall and E. B.	Jun-02	3510	Mariposa	vicinity Lake Tenaya; Yosem	2590	Comment
UC144663	Platanthera sparsiflora	J. W. Congdon	Jun 4 1897		Mariposa	Chowchilla Mt.		Comment
UC204907	Platanthera sparsiflora	Le Roy Abrams	Jun 20 1911	4440	Mariposa	Yosemite Valley Yosemite N	1219-1370	Comment
YM-YOSE117808	Platanthera sparsiflora	Alison Colwell	8/20/2003	S.N.	Mariposa	MEADOW BROOK HEADWA	2157	Comment
YM-YOSE59458	Habenaria sparsiflora	A. Lee Haines	7/6/1936		Mariposa	YOSEMITE FALLS TRAIL	1676	Comment
RSA382840	Platanthera sparsiflora	George Henry Grinr	7 11 1929	s.n.	Mariposa	Above Crane Flats, Yosemite.		Comment
RSA382841	Platanthera sparsiflora	George Henry Grinr	8 19 1926	s.n.	Mariposa	[County: Mariposa, Tuolumne or Mad		Comment
RSA382842	Platanthera sparsiflora	George Henry Grinr	7 27 1923	s.n.	Mariposa	[County: Mariposa, Tuolumne or Mad		Comment
RSA382843	Platanthera sparsiflora	George Henry Grinr	7 14 1923	s.n.	Mariposa	Yosemite, above Chinquapin.		Comment
RSA382845	Platanthera sparsiflora	George Henry Grinr	7 11 1929	s.n.	Mariposa	[County: Mariposa, Tuolumne or Mad		Comment
RSA382846	Platanthera sparsiflora	George Henry Grinr	7 11 1923	s.n.	Mariposa	Meadow near Chinquapin. [Yosemite]		Comment
RSA382847	Platanthera sparsiflora	George Henry Grinr	8 19 1926	s.n.	Mariposa	[County: Mariposa, Tuolumne or Mad		Comment
RSA382848	Platanthera sparsiflora	George Henry Grinr	7 14 1923	s.n.	Mariposa	Unspecified.		Comment
RSA382911	Platanthera sparsiflora	George Henry Grinr	7 27 1923	110	Mariposa	Above Chinquapin on road to Glacier F		Comment
RSA382912	Platanthera sparsiflora	Edith A. Purer	7 26 1933	5306	Mariposa	Oak Flat, Yosemite National	1829	Comment
RSA794859	Platanthera sparsiflora	J. C. Marvin	7 1 1921	3478	Mariposa	[County: Mariposa, Tuolumne or Mad		Comment
SD39358	Platanthera sparsiflora	Edith A. Purer	26-Jul-33	5306	Mariposa	Oak Flat, Yosemite National	1829	Comment
UC1056426	Platanthera sparsiflora	Herbert L. Mason	Jul 7 1936	11166	Mariposa	w of Dark Hole ("Research F	2438	Comment
UC127366	Platanthera sparsiflora	H. M. Hall and E. B.	Jul 1 1902	3455	Mariposa	Yosemite Creek and Indian	2224	Comment
UC164488	Platanthera sparsiflora	H. M. Hall	Jun 28 1911	8982	Mariposa	Chinquapin Sta. Yosemite N	1889	Comment
UC284893	Platanthera sparsiflora	P. A. Munz	Jul 25 1923	7523	Mariposa	trail from Tioga Road to Yos	2285	Comment
UC4578	Platanthera sparsiflora	unknown	Jul 3 1899		Mariposa	summit Wawona		Comment
UC4583	Platanthera sparsiflora	H. N. Bolander	1866	6251	Mariposa	Big Trees		Comment

**CALIFORNIA COUNTIES - From CCH database; July 2015**

Specimen ID	Determination *	Collector	Collection Date	Collection Nur	County	Locality	Elevation i	Feedback
UC494221	Platanthera sparsiflora	R. M. Holman	May 29 1931		Mariposa	Yosemite National Park		Comment
UC551529	Platanthera sparsiflora	Beryl O. Schreiber	Jul 3 1935	1738	Mariposa	Pohono Trail Yosemite National Park		Comment
UC673578	Platanthera sparsiflora	Herbert L. Mason	Jul 3 1922	305	Mariposa	Big Tree Grove Sierra Nevada	1523	Comment
UCD139037	Platanthera sparsiflora	R. S. Woglum	08 13 1930	s.n.	Mariposa	Mariposa County: Glacier Point, Yosem		Comment
YM-YOSE66091	Habenaria sparsiflora	Carl W. Sharsmith	7/17/1944	4810	Mariposa	4 MILE WEST CASCADE CRE	1767	Comment
YM-YOSE66092	Habenaria sparsiflora	Beryl O. Schreiber	7/3/1935	1738	Mariposa	POHONO TRAIL		Comment
YM-YOSE66094	Habenaria sparsiflora	H. Williams	7/14/1936		Mariposa	DAVIS CUT-OFF		Comment
JEPS102998	Platanthera sparsiflora	R. Raiche, K. Zadnik	Jun 12 1991	134	Mendocino	Red Mountain	1060	Comment
BLMAR87	Platanthera sparsiflora	Jennifer Anthony-V	8-Jun-94	87	Mendocino	Red Mountain, grwng throu	1097	Comment
HSC84839	Platanthera sparsiflora	Gladys L. Smith	Jun 24 1981	6831	Mendocino	Mt. Sanhedrin	1463	Comment
HSC84840	Platanthera sparsiflora	Clare R. Wheeler	Jul 7 1981	2618	Mendocino	Cabin Bog along School Sect	1037	Comment
UCD139017	Platanthera sparsiflora	Walter Knight, Irja t	07 15 1969	2710	Mendocino	Mendocino County: Red Mountain		Comment
UC4579	Platanthera sparsiflora	Milo S. Baker	Jul 18 1893		Modoc			Comment
HSC94657	Platanthera sparsiflora	Helen Constantine-	Jul 23 1996	980	Mono	Hidden Meadow, Inyo Natic	2732	Comment
JEPS112955	Platanthera sparsiflora	Dean Wm. Taylor	7/13/2000	17515	Mono	Silver Creek Meadows, drai	2682	Comment
JEPS64465	Platanthera sparsiflora	Almeda Nordyke	Jul 7 1917		Mono	Convict Creek		Comment
RSA702424	Platanthera sparsiflora va	Gary D. Wallace	6 24 1985	2219	Mono	Inyo National Forest, Sierra	2848	Comment
RSA702425	Platanthera sparsiflora va	Gary D. Wallace	6 24 1985	2218	Mono	Inyo National Forest, Sierra	2848	Comment
SD62410	Platanthera sparsiflora	Richard S. Mitchell,	10-Jul-63	1711	Mono	Riparian community along F	2864	Comment
SD75827	Platanthera sparsiflora	Darley F. Howe	12-Aug-69	4662	Mono	East of Sonora Pass.	2437	Comment
SDSU683	Platanthera sparsiflora	D. F. Howe	8/12/1969	4662	Mono	East of Sonora Pass	2438	Comment
UC1736439	Platanthera sparsiflora	Dean Wm. Taylor	Jul 30 1976	6074	Mono	Northwest shoreline of Mo	1981	Comment
UCR114383	Platanthera sparsiflora	George K. Helmkar	Sep 8 1997	2255	Mono	Sierra Nevada Mtns south s	2744	Comment
UCR12666	Platanthera sparsiflora	M. E. Walter	Jun 16 1972	s.n.	Mono	Sierra Nevada Mtns Mamm	2165	Comment
UCR222898	Platanthera sparsiflora	Ann Howald	Jul 18 2010	2583	Mono	Eastern Sierra Nevada Mtns	2153.41	Comment
UCR222934	Platanthera sparsiflora	Ann Howald	Jul 16 1996	1967	Mono	Eastern Sierra Nevada Mtns	2153	Comment
UCR240129	Platanthera sparsiflora	Ann Howald	Aug 4 2011	2783	Mono	Eastern Sierra Nevada Mtns	2792	Comment
UCR62272	Platanthera sparsiflora	Kathy Harper	Jul 25 1989	s.n.	Mono	Sierra Nevada Mtns E of Yo:	2744	Comment
RSA226652	Platanthera sparsiflora	Robert F. Thorne, Jc	8 3 1971	41187	Mono	Sierra Nevada, Inyo Nationa	2744	Comment
RSA60507	Platanthera sparsiflora	Beatrice Willard	7 13 1945	20	Mono	W side of Twin Lakes, Mam	2439-3049	Comment
RSA765043	Platanthera sparsiflora	Doris Bowers	7 18 1965	70	Mono	Big Bend-Alder Grove Camp	2287	Comment
RSA96231	Platanthera sparsiflora	P. A. Munz	Aug 19 1954	20104	Mono	Cabin Creek, tributary to Sla	3140	Comment
SEINET3891113	Habenaria sparsiflora	Lewis S. Rose	7/25/1950	50185	Mono	Tioga Lodge, Mono Lake.; 0	1981	Comment
UCD139034	Platanthera sparsiflora	J. M. Tucker	06 28 1958	3420	Mono	Mono County: Poison Cany	2743-2804	Comment
UCSB71276	Platanthera sparsiflora	Bruce Orr	7/1/1978	222	Mono	Eastern Sierra Nevada, Con	2153	Comment

**CALIFORNIA COUNTIES - From CCH database; July 2015**

Specimen ID	Determination *	Collector	Collection Date	Collection Nur	County	Locality	Elevation i	Feedback
CHSC70207	Platanthera sparsiflora	L. P. Janeway, Eric S	07 14 1997	5213	Nevada	On a tributary of Texas Cree	1898	Comment
SCFS742	Platanthera sparsiflora	J. Brooks	16-Jul-64	223	Nevada	Sagehen Creek Field Station	1950	Comment
SJSU9126	Platanthera sparsiflora	M. R. Kempf	7/2/1965	246	Nevada	near Univ of Calif Field Stati	1981	Comment
UC186975	Platanthera sparsiflora	C. F. Sonne	Jul 1887		Nevada	Truckee River		Comment
UC4573	Platanthera sparsiflora	A. M. Carpenter	Aug 1892		Nevada	Sierra Nevada Mountains; County = Pl		Comment
UC4580	Platanthera sparsiflora	J. Burt Davy	15 1897-Jun 30	3197	Nevada	above Donner Lake; Truckee River Bas		Comment
JEPS64463	Platanthera sparsiflora	C. F. Sonne	Aug 5 1885	408	Nevada	canyon along creek Mt. Stanford "(= C		Comment
UCD139021	Platanthera sparsiflora	James A. Neilson, Jr	06 16 1959	117	Nevada	Nevada County: southwest	2103	Comment
UC117003	Platanthera sparsiflora	C. F. Sonne	Jul 24 1892		Placer	woods on Truckee River Sierra Nevada		Comment
UCD22069	Platanthera sparsiflora	Rex Palmer	07 11 1979	N536	Placer	Placer County: Headwaters basin area		Comment
UCD22070	Platanthera sparsiflora	Rex Palmer	07 25 1979	N680	Placer	Placer County: Headwaters basin area		Comment
HSC97403	Platanthera sparsiflora	A. Montalvo, J. D. A	Jul 20 1974	385	Placer	Alpine Meadows Ski Area, V	2058	Comment
SJSU9122	Platanthera sparsiflora	Robert L. Fisher	8/5/1959		Placer	Emigrant Meadow at head (	2285	Comment
CHSC21201	Platanthera sparsiflora	F. T. Griggs, A. Pass	07 17 1975	208	Plumas	Buck's Lake Forest Service Survey		Comment
CHSC21520	Platanthera sparsiflora	L. Mayer, D. Brink	07 08 1975		Plumas	Buck's Lake Forest Service Survey		Comment
CHSC36214	Platanthera sparsiflora	M. S. Taylor	07 12 1982	4811	Plumas	At headwaters of Chris Cree	2011	Comment
CHSC46542	Platanthera sparsiflora	Lowell Ahart	06 18 1976	1142	Plumas	Along Bunker Hill Creek, abo	1828	Comment
CHSC52564	Platanthera sparsiflora	L. P. Janeway	06 27 1990	3728	Plumas	Plumas National Forest. Hea	2103	Comment
CHSC75563	Platanthera sparsiflora	G. D. Barbe, J. T. Ho	06 26 1981	3354	Plumas	0.25 mile east of Bucks sum	1670	Comment
CHSC82362	Platanthera sparsiflora	Lowell Ahart	07 06 2002	9852	Plumas	In a small meadow, about 1	1843	Comment
JEPS103503	Platanthera sparsiflora	Lowell Ahart	7/6/2002	9852	Plumas	In a small meadow, ca 100 y	1843	Comment
SD7494	Platanthera sparsiflora	Mrs. R. M. Austin	1880	None	Plumas	Big Meadows.		Comment
UC1134753	Platanthera sparsiflora	A. E. Wieslander	Jul-29	125	Plumas	Butterfly Experiment Area F	1219	Comment
CDA14767	Platanthera sparsiflora	G. D. Barbe, J. T. Ho	June 26 1981	3354	Plumas	0.25 mile east of Bucks sum	1670	Comment
RSA101432	Platanthera sparsiflora	R. Weatherby	6 26 1955	1450	Plumas	Near Lakes Ranger Station,	1982	Comment
SD46497	Platanthera sparsiflora	Robert J. Weatherb	26-Jun-55	1560	Plumas	Near Lakes Ranger Station,	1981	Comment
SEINET3891107	Habenaria sparsiflora	D. W. McNeal	8/10/1990	3780	Plumas	Beside the rd. from Gold Lake to Mills		Comment
SEINET3892859	Platanthera sparsiflora	D. W. McNeal	7/25/1990	3843	Plumas	Beside the Rd. to the Mills Pk. Lookou		Comment
UC1075712	Platanthera sparsiflora	Robert J. Weatherb	Jun 26 1955	1560	Plumas	near Lakes Ranger Station; l	1981	Comment
UC1371041	Platanthera sparsiflora	Theodore F. Niehau	Jun 23 1965	589	Plumas	immediately e Buck Summit (Quincy r		Comment
CLARK-A1045-3	Habenaria sparsiflora	George K. Helmkan	4/27/1979		Riverside	Santa Ana Mountains Wildomar 7.5'Q		Comment
RSA722418	Platanthera sparsiflora	J. R. Bruff	7 5 1934	s.n.	Riverside	San Jacinto Mt.	2744	Comment
CHSC26118	Platanthera sparsiflora	T. Edmiston	07 12 1970	204	San Bernardino	4 air miles SE of Big Bear Cit	2163	Comment
HSC24476	Platanthera sparsiflora	R. F. Thorne, Selwy	Jul 31 1971	41119	San Bernardino	San Gabriel Mountains, San	2134	Comment
HSC24924	Platanthera sparsiflora	T. Edmiston	Jul 12 1970	204	San Bernardino	4 air mi. SE of Big Bear City	2165	Comment

## CALIFORNIA COUNTIES - From CCH database; July 2015

11

Specimen ID	Determination *	Collector	Collection Date	Collection Nur	County	Locality	Elevation i	Feedback
POM122316	Platanthera sparsiflora	Marcus E. Jones	7 8 1926	s.n.	San Bernardino	San Antonio Peak, [San Gabriel Mount		Comment
POM1822	Platanthera sparsiflora	I. M. Johnston	6 20 1917	1433	San Bernardino	San Antonio Mountains. Cai	1280	Comment
POM193656	Platanthera sparsiflora	Le Roy Abrams		2047	San Bernardino	Deep Creek, San Bernardino Mountair		Comment
POM48045	Platanthera sparsiflora	Philip A. Munz, I. M	7 14 1924	8527	San Bernardino	Head of South Fork of Missi	2591	Comment
POM96723	Platanthera sparsiflora	P. A. Munz	Jul 22 1926	10763	San Bernardino	Green Valley, N slope of Suç	2195	Comment
RSA156755	Platanthera sparsiflora	Le Roy Abrams	7 21 1902	2765	San Bernardino	Deep Creek, San Bernardino Mountair		Comment
RSA225798	Platanthera sparsiflora	Robert F. Thorne, S	7 31 1971	41119	San Bernardino	San Gabriel Mountains, San	2134	Comment
RSA263975	Platanthera sparsiflora	Christopher Davids	8 14 1976	4582	San Bernardino	San Bernardino Mountains,	2439	Comment
RSA382865	Platanthera sparsiflora	George Henry Grinr	6 12 1926	s.n.	San Bernardino	Near Camp Baldy, Mt. San Antonio, ab		Comment
RSA382906	Platanthera sparsiflora	George Henry Grinr	7 14 1921	s.n.	San Bernardino	Camp Baldy.		Comment
RSA382907	Platanthera sparsiflora	George Henry Grinr	6 12 1926	s.n.	San Bernardino	Camp Baldy, near Claremont.		Comment
RSA382908	Platanthera sparsiflora	I. M. Johnston	6 20 1917	1433	San Bernardino	San Antonio Mountains. Cai	1280	Comment
RSA574313	Platanthera sparsiflora	Richard G. Swinney	9 6 1993	2645	San Bernardino	Eastern San Gabriel Mounta	2256	Comment
RSA584454	Platanthera sparsiflora	Richard G. Swinney	7 7 1992	1820	San Bernardino	San Bernardino National Fo	2073	Comment
RSA601186	Platanthera sparsiflora	Louis C. Wheeler	9 6 1967	10711-B	San Bernardino	San Gabriel Mountains: Nor	2134	Comment
RSA615467	Platanthera sparsiflora	Louis C. Wheeler	7 10 1968	s.n.	San Bernardino	San Gabriel Mountains: Coldwater Car		Comment
RSA616108	Platanthera sparsiflora	LeRoy Gross, John C	8 2 1998	29	San Bernardino	San Bernardino Mountain: C	2622	Comment
RSA651319	Platanthera sparsiflora	Russell S. Woglum	7 5 1930	s.n.	San Bernardino	Seven Oaks, Upper Santa Ana River.		Comment
RSA69846	Platanthera sparsiflora	Frank W. Peirson	7 8 1918	12	San Bernardino	San Antonio Canyon, San G	1829	Comment
RSA70068	Platanthera sparsiflora	Frank W. Peirson	9 14 1920	4284	San Bernardino	Coldwater cienega, tributar	2134	Comment
RSA70084	Platanthera sparsiflora	Frank W. Peirson	6 6 1919	504	San Bernardino	North Fork of San Antonio C	2287	Comment
RSA70085	Platanthera sparsiflora	Joseph A. Ewan	7 19 1936	9758	San Bernardino	San Gabriel Mountains, Prai	2378	Comment
RSA719103	Platanthera sparsiflora	Richard G. Swinney	8 5 1997	5744	San Bernardino	S fork of the W fork of Lytle 2012-213	2134	Comment
RSA722420	Platanthera sparsiflora va	Marie Beisel		s.n.	San Bernardino	Slushy Meadow [San Berna	2896	Comment
RSA747502	Platanthera sparsiflora	Justin M. Wood, Du	7 17 2009	1141	San Bernardino	Unnamed canyon north of (2134-228	2134	Comment
RSA748934	Platanthera sparsiflora	Sarah J. De Groot, C	6 16 2009	6125	San Bernardino	Tributary of Coon Creek, off	2380	Comment
RSA752012	Platanthera sparsiflora	Justin M. Wood, Du	7 1 2009	1024	San Bernardino	Cienega Seca Creek, betwe	2134-219	Comment
RSA752601	Platanthera sparsiflora	Scott D. White, J. D.	7 8 2009	13248-B	San Bernardino	Cienega Seca Creek, betwe	2095-213	Comment
RSA763781	Platanthera sparsiflora	LeRoy Gross, Joshu	7 15 2010	4937	San Bernardino	Coon Creek Meadow, or me	2363	Comment
RSA765093	Platanthera sparsiflora	Michael Honer	8 6 2010	3704	San Bernardino	SBNF: Upper Santa Ana Rive	1768	Comment
RSA766821	Platanthera sparsiflora	Duncan S. Bell, Lind	6 30 2010	1502	San Bernardino	San Bernardino National Fo	2363	Comment
RSA771136	Platanthera sparsiflora	LeRoy Gross, Andre	7 26 2010	4991	San Bernardino	Mission Springs Meadow, s	2424	Comment
RSA780540	Platanthera sparsiflora	Naomi Fraga, Baby	7 6 2010	3524	San Bernardino	East of Sugarloaf near Wildl	2685	Comment
RSA812010	Platanthera sparsiflora	Duncan S. Bell, Cait	6 20 2013	5203	San Bernardino	Sheep Mountain Wildernes	2204	Comment
SD107326	Platanthera sparsiflora	Christopher Davids	14-Aug-76	4554	San Bernardino	San Bernardino Mountains,	2437	Comment

**CALIFORNIA COUNTIES - From CCH database; July 2015**

Specimen ID	Determination *	Collector	Collection Date	Collection Nur	County	Locality	Elevation i	Feedback
SD230126	Platanthera sparsiflora	Louis C. Wheeler	6-Sep-67	10711b	San Bernardino	San Gabriel Mountains: Nor	2132	Comment
SD234747	Platanthera sparsiflora	R. G. Swinney	5-Aug-97	5744	San Bernardino	San Gabriel Mtns.: south fo	2011	Comment
UC144138	Platanthera sparsiflora	Charlotte M. Wilder		1115	San Bernardino	se base of San Gorgonio Pea	2285	Comment
UCR130142	Platanthera sparsiflora	George H. Grinnell	Jun 12 1926	s.n.	San Bernardino	San Gabriel Mtns. Camp Bal	1280	Comment
UCR179926	Platanthera sparsiflora	R. G. Swinney	Jul 13 1995	4216	San Bernardino	San Gabriel Mtns. Baldy Bo	2451	Comment
UCR181130	Platanthera sparsiflora	R. G. Swinney	May 31 1997	5532	San Bernardino	San Gabriel Mtns near Mt. E	1280	Comment
UCR182734	Platanthera sparsiflora	R. G. Swinney	Aug 5 1997	5744	San Bernardino	San Gabriel Mtns south fork	2012	Comment
UCR19153	Platanthera sparsiflora	John C. Roos	Aug 1 1964	s.n.	San Bernardino	San Bernardino Mtns. Mill C	2073	Comment
UCR19154	Platanthera sparsiflora	John C. Roos	Jul 4 1949	4542	San Bernardino	San Bernardino Mtns. Viviar	2165	Comment
UCR208847	Platanthera sparsiflora	Justin M. Wood, Du	Jul 17 2009	1141	San Bernardino	San Bernardino Mountains i	2134	Comment
UCR212981	Platanthera sparsiflora	Justin M. Wood, Du	Jul 1 2009	1024	San Bernardino	San Bernardino Mountains i	2134	Comment
UCR213021	Platanthera sparsiflora	Scott D. White, Joy	Jul 8 2009	13248B	San Bernardino	San Bernardino Mountains i	2095	Comment
UCR25231	Platanthera sparsiflora	T. P. Krantz	Jul 8 1981	s.n.	San Bernardino	San Bernardino Mtns. Fish C	2500	Comment
UCR91781	Platanthera sparsiflora	R. G. Swinney	Jul 7 1992	1820	San Bernardino	San Gabriel Mtns. San Berna	1951	Comment
UCR98594	Platanthera sparsiflora	R. G. Swinney	Sep 6 1993	2645	San Bernardino	Eastern San Gabriel Mtns. c	2256	Comment
UCR99032	Habenaria sparsiflora	R. G. Swinney	Jul 13 1995	4219	San Bernardino	San Gabriel Mtns. Baldy Bo	2451	Comment
POM17805	Platanthera sparsiflora	J. B. Feudge	7 10 1925	1012	San Bernardino	Camp Angelus, San Bernard	1677	Comment
RSA382866	Platanthera sparsiflora	George Henry Grinr	6 28 1925	s.n.	San Bernardino	Mt. San Antonio		Comment
RSA382917	Platanthera sparsiflora	Thekla Mohr		s.n.	San Bernardino	San Bernardino Mountains.		Comment
SEINET998823	Platanthera sparsiflora	R. G. Swinney			San Bernardino			Comment
UC205508	Platanthera sparsiflora	I. Johnston	Jun 20 1917	1433	San Bernardino	below Camp Baldy		Comment
UCSB37829	Platanthera sparsiflora	John Roos	9/11/1965		San Bernardino	Mill Creek; San Bernardino Mtns		Comment
JEPS64462	Platanthera sparsiflora	William S. Cooper	Jul 31 1919	232	San Luis Obispo	Oceano		Comment
							Read comments Jun 11 2007	
UC1024386	Platanthera sparsiflora	George W. Gillett	Aug 14 1952	185	Shasta	vicinity Summit Lake (along	2042	Comment
UC845540	Platanthera sparsiflora	E. G. Anderson	Aug 28 1935		Shasta	Crescent Cliffs Lassen Volca	2285	Comment
POM107724	Platanthera sparsiflora	Marcus E. Jones	7 7 1897	s.n.	Shasta	Lassen's Peak.	1828	Comment
CHSC105661	Platanthera sparsiflora	Lowell Ahart	09 15 2010	17185	Sierra	In deep shade under strees,	2134	Comment
CHSC11038	Platanthera sparsiflora	Lowell Ahart	07 22 1965		Sierra	Eugene Ahart Camp	1981	Comment
CHSC46541	Platanthera sparsiflora	Lowell Ahart	08 17 1975	945	Sierra	South-east of Jones Valley, i	2133	Comment
CHSC59031	Platanthera sparsiflora	Lowell Ahart	07 17 1992	6792	Sierra	About 2 (air) miles east of C	1706	Comment
CHSC61898	Platanthera sparsiflora	Lowell Ahart	09 10 1993	7191	Sierra	On the north side of Mount	2133	Comment
JEPS112948	Platanthera sparsiflora	Dean Wm. Taylor	8/2/2001	17890	Sierra	bog on the north side of Fo	1341	Comment
JEPS117442	Platanthera sparsiflora	Lowell Ahart	09 15 2010	17185	Sierra	In deep shade under strees,	2134	Comment
JEPS64459	Platanthera sparsiflora	A. Ames	Jul-13	16	Sierra	Yuba Pass		Comment



**CALIFORNIA COUNTIES - From CCH database; July 2015**

Specimen ID	Determination *	Collector	Collection Date	Collection Nur	County	Locality	Elevation i	Feedback
JEPS87463	Platanthera sparsiflora	Lowell Ahart	Sep 10 1993	7191	Sierra	about 1 mi sw of the dirt ro	2133	Comment
UC1609491	Platanthera sparsiflora	Lowell Ahart	Sep 10 1993	7191	Sierra	about 1 mi sw of the dirt ro	2133	Comment
SEINET3892853	Platanthera sparsiflora	D. W. McNeal	7/15/1995	4116	Sierra	Beside Mills Pk. Rd., 0.5 mi E of the jct		Comment
UCD18573	Platanthera sparsiflora	Roman Gankin	07 26 1951	52	Sierra	Sierra County: near north fc	1798	Comment
CHSC30938	Platanthera sparsiflora	T. Spira	07 04 1979	401	Siskiyou	2 mi sw of Stewart Springs,	1584	Comment
HSC484	Platanthera sparsiflora	William J. Ferlatte	Jul 25 1967	723	Siskiyou	Caribou Basin	1982	Comment
HSC58908	Platanthera sparsiflora	Marvin Butler	Jul 12 1971	116	Siskiyou	Near Copper Camp, close tc	1372	Comment
HSC58910	Platanthera sparsiflora	Marvin Butler	Jul 29 1971	237	Siskiyou	Near Copper Camp, close tc	1464	Comment
JEPS109706	Platanthera sparsiflora	Dean Wm. Taylor	July 20 2002	18253	Siskiyou	Forest Road 17 ca. 3.3 miles	1523	Comment
SJSU6500	Platanthera sparsiflora	R. W. Trivelpiece	6/15/1972	115	Siskiyou	Vann Creek near Bear Peak,	1280	Comment
UC1045261	Platanthera sparsiflora	Wm. Bridge Cooke	Jul 7 1940	15277	Siskiyou	Wagon Camp Mount Shasta	1737	Comment
UC1409489	Platanthera sparsiflora	Frederick W. Oettin	Jul 29 1969	1101	Siskiyou	Uncle's Lake outlet, vicinity	1828	Comment
UC642559	Platanthera sparsiflora	Wm. Bridge Cooke	Jul 7 1939	13612	Siskiyou	Sedge Bog at Wagon Camp	1737	Comment
UC725684	Platanthera sparsiflora	A. A. Heller	Jul 15 1915	12088	Siskiyou	Mt. Eddy	1828	Comment
HSC21995	Platanthera sparsiflora	J. O. Sawyer	Aug 4 1969	1892	Siskiyou	Above S Sugar Lake	2043	Comment
HSC21996	Platanthera sparsiflora	J. O. Sawyer	Aug 5 1969	1784	Siskiyou	Along Sugar Creek.	1921	Comment
HSC22469	Platanthera sparsiflora	J. O. Sawyer	Jul 11 1969	1312	Siskiyou	E facing slope above S Suga	2012	Comment
HSC27799	Platanthera sparsiflora	J. D. Ackerman	Jul 27 1973	108	Siskiyou	S Fork Sacramento River		Comment
HSC29094	Platanthera sparsiflora	Frederick W. Oettin	Jul 29 1969	1101	Siskiyou	Marble Mountain Wilderne	1829	Comment
HSC29095	Platanthera sparsiflora	Frederick W. Oettin	Jul 17 1969	1050	Siskiyou	Salmon Mountains: the high	1921	Comment
HSC32018	Platanthera sparsiflora	A. Montalvo, J. D. A	Jul 2 1974	353	Siskiyou	Along road to Middle Fork Sacramento		Comment
HSC32019	Platanthera sparsiflora	A. Montalvo, J. D. A	Jul 2 1974	348	Siskiyou	Trailhead to Morgan Meadows, E slop		Comment
HSC35286	Platanthera sparsiflora	A. Montalvo, J. D. A	Jul 2 1974	354	Siskiyou	Along road to Middle Fork Sacramento		Comment
HSC35287	Platanthera sparsiflora	A. Montalvo, J. D. A	Jul 2 1974	354	Siskiyou	Along road to Middle Fork Sacramento		Comment
HSC35288	Platanthera sparsiflora	A. Montalvo, J. D. A	Jul 2 1974	354	Siskiyou	Along road to Middle Fork Sacramento		Comment
HSC35343	Platanthera sparsiflora	J. P. Smith, J. O. Sav	Aug 14 1973	7313	Siskiyou	Around Cliff Lake	1860	Comment
HSC483	Platanthera sparsiflora	William J. Ferlatte	Jul 9 1967	685	Siskiyou	Kidd Creek Trail	1890	Comment
HSC4861	Platanthera sparsiflora	J. O. Sawyer	Jun 18 1968	240	Siskiyou	Valley bottom of Blakes' Fo	1707	Comment
HSC4862	Platanthera sparsiflora	J. O. Sawyer	Jun 25 1968	323	Siskiyou	Along Horse Range Creek	1829	Comment
HSC4863	Platanthera sparsiflora	J. O. Sawyer	Jul 10 1968	506	Siskiyou	On Sugar Creek just above c	1707	Comment
HSC60787	Platanthera sparsiflora	Ruby Van Deventer			Siskiyou	Bell Echo Camp in Youngs Valley		Comment
HSC61294	Platanthera sparsiflora	Ruby Van Deventer	Jul 14 1960		Siskiyou	Flint Valley		Comment
HSC62289	Platanthera sparsiflora	Ruby Van Deventer	Jul 7 1960		Siskiyou	Youngs Valley		Comment
HSC68340	Platanthera sparsiflora	Maralyn A. Renner	Jul 4 1980	1429	Siskiyou	Clear Creek Trail, N of Trout	1067	Comment
HSC68412	Platanthera sparsiflora	Maralyn A. Renner	Jul 4 1980	1409	Siskiyou	Near trail about 0.25 mi. be	1585	Comment

**CALIFORNIA COUNTIES - From CCH database; July 2015**

Specimen ID	Determination *	Collector	Collection Date	Collection Nur	County	Locality	Elevation i	Feedback
HSC68463	Platanthera sparsiflora	Maralyn A. Renner	Jul 4 1980	1458	Siskiyou	Clear Creek Trail, N of Trout	1037	Comment
HSC69088	Platanthera sparsiflora	Maralyn A. Renner	Aug 6 1980	2311	Siskiyou	Cracker Meadow	1555	Comment
HSC69099	Platanthera sparsiflora	Maralyn A. Renner	Aug 4 1980	2221	Siskiyou	Flint Valley	1390	Comment
HSC69399	Platanthera sparsiflora	Maralyn A. Renner	Aug 8 1980	2443	Siskiyou	Rattlesnake Meadow	1646	Comment
HSC77276	Platanthera sparsiflora	L. P. Janeway	Aug 13 1983	530	Siskiyou	S side and above S Fork Indi	1433	Comment
HSC97400	Platanthera sparsiflora	J. D. Ackerman, A. M	Aug 17 1974	423	Siskiyou	W slope of Preston Peak, ca	1646	Comment
HSC97402	Platanthera sparsiflora	A. Montalvo, J. D. A	Jul 2 1974	341	Siskiyou	Sacramento River drainage	1524	Comment
RSA211504	Platanthera sparsiflora	William J. Ferlatte	7 9 1967	685	Siskiyou	Kidd Creek Trail; Trinity Alps	1890	Comment
RSA237642	Platanthera sparsiflora	Frederick W. Oettin	7 29 1969	1101	Siskiyou	Outlet of Uncles Lake. The S	1829	Comment
RSA382919	Platanthera sparsiflora	Louis C. Wheeler	8 10 1934	3092	Siskiyou	Siskiyou Mountains, Jaynes	1372-1372	Comment
RSA382924	Platanthera sparsiflora	M. B. Dunkle		9257	Siskiyou	Klamath National Forest; Marble Mts.		Comment
RSA78325	Platanthera sparsiflora	Philip A. Munz	7 1 1952	17860	Siskiyou	Baldy Mtn road, NW of Hap	1220	Comment
UC726466	Platanthera sparsiflora	A. A. Heller	Jun 29 1919	13283	Siskiyou	near Wagon Creek Falls		Comment
UCD19277	Platanthera sparsiflora	Julie Knorr	07 15 1980	68	Siskiyou	Siskiyou County: 1 mi. up H	1676	Comment
CHSC21150	Platanthera sparsiflora	M. S. Taylor	07 17 1975	849	Tehama	Carter Meadows, ca. 1/2 mi	1828	Comment
CHSC43800	Platanthera sparsiflora	Vernon Oswald	07 26 1983	921	Tehama	Calif. Hwy 32, 1.8 mi s-w of	1402	Comment
JEPS75814	Platanthera sparsiflora	Todd and Virginia K	Jul 28 1971	398	Tehama	Last Camp Yolla Bolly Moun	2194	Comment
HSC39191	Platanthera sparsiflora	Gary S. Lester, J. G.	Jun 30 1973	42	Tehama	Yolla Bolly Wilderness Area,	2104	Comment
SEINET3892855	Platanthera sparsiflora	Gary S. Lester, H. L.	6/30/1973	42	Tehama	Tehama Co., Yolla Bolly Wilk	2103	Comment
UCD139024	Platanthera sparsiflora	Kenneth D. Stewart	07 15 1965	s.n.	Tehama	Tehama County: ca. 2 miles south of ju		Comment
CHSC30672	Platanthera sparsiflora	M. S. Taylor	07 01 1980	3023	Trinity	At end of 36N25, beginning	1158	Comment
CHSC30673	Platanthera sparsiflora	M. S. Taylor	07 02 1980	3040	Trinity	Between rd 36N24 and tiny	1402	Comment
CHSC75783	Platanthera sparsiflora	Vernon H. Oswald,	07 05 1999	9830	Trinity	Southeast of Callahan and 3	1142	Comment
HSC54087	Platanthera sparsiflora	Walter Overton	Jul 17 1979	8156	Trinity	Near Horse Ridge, close to t	1356	Comment
HSC97779	Platanthera sparsiflora	Juha Pykala, D. H. N	Jul 6 1987	2256	Trinity	Shasta National Forest, Mt.	2439	Comment
JEPS95657	Platanthera sparsiflora	Vernon H. Oswald a	Jul 5 1999	9830	Trinity	Southeast of Callahan and 3	1142	Comment
UC14947	Platanthera sparsiflora	Mrs. M. H. Manning	Jul 1 1900		Trinity	Trinity Summit		Comment
HSC27558	Platanthera sparsiflora	J. D. Ackerman, A. M	Jun 22 1973	67	Trinity	14 mi. N of Trinity Center on Hwy. 3 n		Comment
HSC40929	Platanthera sparsiflora	J. O. Sawyer, Kevin .	Jun 29 1974	2670	Trinity	Along Swift Creek Trail, 0.5	1341	Comment
HSC482	Platanthera sparsiflora	William J. Ferlatte	Aug 8 1967	848	Trinity	Upper Canyon Creek Mead	1524	Comment
HSC67397	Platanthera sparsiflora	Ed Cope, John S. Pa	Jul-77	535	Trinity	S of trail to Granite Lake.	1280	Comment
HSC70190	Platanthera sparsiflora	Thomas W. Nelson,	Jun 23 1978	4328	Trinity	Along FS Rd. 30, 1 mi. S of junction wit		Comment
HSC92092	Platanthera sparsiflora	Jennifer Whipple	Aug 3 1977	2106	Trinity	N of Lower Deadfall and De	2165	Comment
HSC92095	Platanthera sparsiflora	Jennifer Whipple	Jul 6 1976	1306	Trinity	N of Lower Deadfall and De	2165	Comment
HSC92096	Platanthera sparsiflora	Jennifer Whipple	Jun 29 1976	1168	Trinity	N of Lower Deadfall and De	2165	Comment

CALIFORNIA COUNTIES - From CCH database; July 2015

Specimen ID	Determination *	Collector	Collection Date	Collection Nur	County	Locality	Elevation i	Feedback
RSA120505	Platanthera sparsiflora	S. S. Tillett	7 9 1956	648	Trinity	E side of Scott Mtn; Siskiyou	1951	Comment
RSA67167	Platanthera sparsiflora	Philip A. Munz	7 22 1951	16836	Trinity	Patty John Basin, North Yoll	1982	Comment
UCD139012	Platanthera sparsiflora	Joseph M. DiTomas	07 21 1975	158	Trinity	Trinity County: 1/8 mile we:	1828	Comment
UCD139014	Platanthera sparsiflora	Joseph M. DiTomas	06 24 1976	489	Trinity	Trinity County: Swift Creek	1249	Comment
UCD139016	Platanthera sparsiflora	Joseph M. DiTomas	07 12 1976	621	Trinity	Trinity County: Lower Bear	1737	Comment
JEPS64455	Platanthera sparsiflora	W. L. Jepson	Aug 13 1911	4660a	Tulare	Garfield Forest Sequoia Parl	1981	Comment
RSA607276	Platanthera sparsiflora va	Louis C. Wheeler	8 9 1965	s.n.	Tulare	Ice Creek.		Comment
RSA822759	Platanthera sparsiflora	LeRoy Gross, Dunca	8 22 2012	5871	Tulare	Floristic inventory of the Jer	2744	Comment
UC1564224	Platanthera sparsiflora	Harold and Virginia	Jul 16 1948	2315	Tulare	Crescent Meadow Sequoia	2011	Comment
UC64458	Platanthera sparsiflora	H. M. Hall and H. D.	15 1904-Jun 30	5269	Tulare	Monache Creek Southern Si	2590	Comment
UC676884	Platanthera sparsiflora	R. Bacigalupi, I. L. W	6 1941-Jul 28 1	2571	Tulare	Headwaters of Freeman Creek, n slope		Comment
UCR101230	Platanthera sparsiflora va	L. C. Wheeler	Aug 9 1965	s.n.	Tulare	Sierra Nevada Mtns Ice Cre	1982	Comment
UCSB69353	Platanthera sparsiflora	James Tatum	8/13/1978	751	Tulare	Olancha Peak; Adjacent to s	2613	Comment
UCSB70004	Platanthera sparsiflora	James Tatum	6/27/1977	563	Tulare	Olancha Peak; Above Mona	2633	Comment
POM121410	Platanthera sparsiflora	Philip A. Munz	8 28 1917	1558	Tulare	Sequoia Mountains between Alta Mea		Comment
POM319564	Platanthera sparsiflora	Rosi Grannell		2287	Tulare	Sequoia National Park; Mt.	2439	Comment
RSA120501	Platanthera sparsiflora	S. S. Tillett, I. Sternk	6 17 1956	466	Tulare	Upper end of Crescent Mea	2073	Comment
RSA136693	Platanthera sparsiflora	David P. Gregory	7 1 1960	443	Tulare	High Sierra Trail, about 2 miles E of Be		Comment
RSA30983	Platanthera sparsiflora	Rimo C. Bacigalupi, 26...	28-Jul-1941	2571	Tulare	Headwaters of Freeman Creek, north s		Comment
RSA320410	Platanthera sparsiflora	James R. Shevock	6 16 1982	9758	Tulare	Off FS trail 31E14, headwaters of Pepp		Comment
RSA324153	Platanthera sparsiflora	George Henry Grinr	7 8 1938	s.n.	Tulare	0.5 mile N of Sequoia National Park.		Comment
RSA382833	Platanthera sparsiflora	George Henry Grinr	7 8 1938	s.n.	Tulare	Between Sequoia and Grant National I		Comment
RSA382834	Platanthera sparsiflora	George Henry Grinr	7 8 1938	s.n.	Tulare	0.5 mile N of Sequoia National Park.		Comment
RSA382922	Platanthera sparsiflora	Russell S. Woglum	7 19 1931	s.n.	Tulare	Sequoia National Park		Comment
RSA59001	Platanthera sparsiflora	Philip A. Munz	7 16 1950	15158	Tulare	South fork of Kern River, So	2485	Comment
RSA70080	Platanthera sparsiflora	Frank W. Peirson	8 16 1919	1701	Tulare	Giant Forest, Sierra Nevada	1982	Comment
SEINET2005942	Platanthera sparsiflora	Wheeler, Louis			Tulare	N/A		Comment
SEINET3131356	Habenaria sparsiflora	G. B. Grant			Tulare			Comment
SEINET4030646	Platanthera sparsiflora	W. Denneen	6/24/1960	132	Tulare	Sequoia National Park, Long	2224	Comment
SJSU9112	Platanthera sparsiflora	N. B. Carr	8/7/1963		Tulare	margin of Crescent Meadov	1981	Comment
UC1558371	Platanthera sparsiflora	Harold and Virginia	Jul 12 1948	2228	Tulare	near Cow Camp; Sequoia N	2590	Comment
UC2026398	Platanthera sparsiflora va	Louis C. Wheeler	9-Aug-65	s.n.	Tulare	Ice Creek.		Comment
UCD139022	Platanthera sparsiflora	Barbara L. Rice, Car	07 30 1966	456	Tulare	Tulare County: Hockett Me	2590	Comment
UCR77884	Habenaria sparsiflora	E. C. Twisselmann, I	Aug 29 1971	18188	Tulare	Kern Plateau junction of Re	1966	Comment
UCSB943	Platanthera sparsiflora	Ted Kauth	7/24/1960	56	Tulare	Big Meadow Road; 5.7 mile	2438	Comment

CALIFORNIA COUNTIES - From CCH database; July 2015

Specimen ID	Determination *	Collector	Collection Date	Collection Nur	County	Locality	Elevation i	Feedback
JEPS64458	Platanthera sparsiflora	Adele Lewis Grant	Jun 16 1917	994	Tuolumne	near Hetch-hetchy (along st	1219	Comment
SJSU3814	Platanthera sparsiflora	C. W. Sharsmith	7/8/1963	7093	Tuolumne	rim of canyon of Tuolumne	2255	Comment
UC1106902	Platanthera sparsiflora	L. W. Reinecke, Her	Jul 30 1937	14812	Tuolumne	Saurian crest above May La	3352	Comment
UC1334267	Platanthera sparsiflora	Ira L. Wiggins	Jul 17 1936	8531	Tuolumne	4 mi from Strawberry; Herring Creek		Comment
UC767658	Platanthera sparsiflora	R. F. Hoover	Jun 25 1936	1401	Tuolumne	Brightmans Flat		Comment
POM168445	Platanthera sparsiflora	Philip A. Munz	7 25 1923	7523	Tuolumne	Trail from Tioga road to Yos	2256	Comment
POM291071	Platanthera sparsiflora	Lyman Benson	7 3 1932	3869	Tuolumne	Aspen Valley, Sierra Nevada	1951	Comment
RSA382835	Platanthera sparsiflora	George Henry Grinr	7 28 1923	s.n.	Tuolumne	[No further location inform:	1799	Comment
RSA382838	Platanthera sparsiflora	George Henry Grinr	7 11 1929	s.n.	Tuolumne	[No further location information.]		Comment
RSA382923	Platanthera sparsiflora	E. L. Adams		s.n.	Tuolumne	[County: Tuolumne or Mariposa] Yose		Comment
SEINET3818187	Habenaria sparsiflora	Quick, Clarence			Tuolumne			Comment
SEINET3818209	Habenaria sparsiflora	Mason, Herbet L.			Tuolumne			Comment
UCD139035	Platanthera sparsiflora	R. S. Woglum	07 27 1937	907	Tuolumne	Tuolumne - Apine County: I	1776	Comment
UCSB41369	Platanthera sparsiflora	Winifred Smith	7/30/1938		Tuolumne	Tiltill Trail; Meadow on Sou	2621	Comment
RSA382836	Platanthera sparsiflora	George Henry Grinr	8 9 1932	s.n.	Unknown	High Sierra		Comment
UC336573	Platanthera sparsiflora	unknown	Aug 1875		Unknown	Sierra Valley		Comment
UC4547	Platanthera sparsiflora	unknown		1835	Unknown			Comment
UC4575	Platanthera sparsiflora	State Survey	1800s	6251	Unknown			Comment
UC4576	Platanthera sparsiflora	unknown		6251	Unknown			Comment
UC4582	Platanthera sparsiflora	unknown	1800s		Unknown			Comment
YM-YOSE1579	Platanthera sparsiflora	Unknown		Unknown	Unknown	Eagle Peak		Comment
YM-YOSE66093	Habenaria sparsiflora	Robert Fowler			Unknown	RESEARCH AREA. NEAR QUADS 1,2,3.		Comment
SBBG115006	Platanthera sparsiflora	R. Burgess, P. Munr	Jul 18 1997	2506	Ventura	Grouse Mtn, vicinity of Shee	2560	Comment
SBBG115013	Platanthera sparsiflora	R. Burgess, P. Munr	Jul 11 1998	3036	Ventura	upper Iris meadow, Sheep C	2560	Comment
SBBG121064	Platanthera sparsiflora	R. Burgess, P. Munr	Jul 30 1994	1418	Ventura	Amargosa Crk, adjacent to I	2163	Comment
UCR119724	Platanthera sparsiflora	David Charlton, Ricl	Jul 16 1989	3633	Ventura	Mt. Pinos Region Los Padre:	2378	Comment
RSA134381	Platanthera sparsiflora	Harlan Lewis	7 31 1952	s.n.	Ventura	Mt. Pinos.		Comment
AMES82684	Habenaria sparsiflora	J. G. Lemmon		624	unknown			Comment
GH61182	Habenaria sparsiflora	H. N. Bolander	1860	6251	unknown	[Redacted]		Comment
NY8879	Habenaria sparsiflora	J. Torrey	1865	511	unknown	This specimen represents an endangei		Comment
			8 1 2013					
			07 16 2013					
			20-Jun-13					
			6 20 2013					
			8 22 2012					



# SEINet Arizona Chapter

Home Search Images Games Links Flora Projects Agency Floras Dynamic Floras

Log In New Account Sitemap

Home >> Collections

Specimens & Observations

Specimens

Observations

Federal Units

Select/Deselect all

SEINet Regional Herbaria Network



**Arizona State University Vascular Plant Herbarium (ASU-Plants)** [more info](#)



**Cochise County Herbarium (CCH)** [more info](#)



**Coconino National Forest Herbarium (COC-AZ)** [more info](#)



**Deaver Herbarium (Northern Arizona University) (ASC)** [more info](#)



**Desert Botanical Garden Herbarium Collection (DES)** [more info](#)



**Gila National Forest Herbarium (GILA)** [more info](#)



**Grand Canyon National Park (GCNP)** [more info](#)



**Kaibab National Forest Herbarium (KAIB)** [more info](#)



**Museum of Northern Arizona (MNA)** [more info](#)



**Navajo Nation Herbarium (NAVA)** [more info](#)



**Southwestern Research Station (SWRS)** [more info](#)



**University of Arizona Herbarium (ARIZ)** [more info](#)



id	institut	genus	specificEpith	recordedBy	recordNumber	eventDate	year	mon	day	habitat	stateProvince	county
4030647	UNM	Platanthera	sparsiflora	A.F. Whiting	756/1000	7/3/1935	1935	7	3	Moist soil near river.	(Arizona)	(Coconino)
658829	ASU	Platanthera	sparsiflora	Edward Gilber	315	8/13/2000	2000	8	13	Riparian, within creek	Arizona	Coconino County
659087	ASU	Platanthera	sparsiflora	Edward Gilber	350	8/20/2000	2000	8	20	Riparian.	Arizona	Coconino County
659088	ASU	Platanthera	sparsiflora	Edward Gilber	739	6/24/2001	2001	6	24	Riparian.	Arizona	Coconino County
724312	ASU	Platanthera	sparsiflora	Frank S. Cross	1338	5/5/1961	1961	5	5		Arizona	Coconino County
724313	ASU	Platanthera	sparsiflora	Roy Johnson		8/21/1958	1958	8	21	Streamside	Arizona	Gila County
724314	ASU	Platanthera	sparsiflora	Elinor Lehto	24002	8/7/1979	1979	8	7	Riparian zone	Arizona	Coconino County
724315	ASU	Platanthera	sparsiflora	G. J. Imdorf	980	8/29/1992	1992	8	29	Along creek in moist s	Arizona	Gila County
724316	ASU	Platanthera	sparsiflora	Elinor Lehto	L-21455	7/1/1977	1977	7	1	Ponderosa zone; Ripa	Arizona	Coconino County
724317	ASU	Platanthera	sparsiflora	T. R. Van Devender		7/29/1980	1980	7	29	Located in moist soil	Arizona	Apache County
724318	ASU	Platanthera	sparsiflora	Carl-Earl Gran	70-117	8/11/1970	1970	8	11	Silty soils, igneous ori	Arizona	Apache County
724319	ASU	Platanthera	sparsiflora	T. F. Daniel	1597	6/26/1981	1981	6	26	Riparian vegetation; i	Arizona	Coconino County
724320	ASU	Platanthera	sparsiflora	Delzie Demare	41247	6/20/1959	1959	6	20	Moist banks	Arizona	Coconino County
724321	ASU	Platanthera	sparsiflora	L. Paulik		9/12/1979	1979	9	12		Arizona	Coconino County
724322	ASU	Platanthera	sparsiflora	Elbert L. Little	4305	6/20/1937	1937	6	20	Pine-fir forest; diabas	Arizona	Gila County
724323	ASU	Platanthera	sparsiflora	Chester F. Dea	5494	6/20/1959	1959	6	20		Arizona	Coconino County
724324	ASU	Platanthera	sparsiflora	L. N. Gooddin	331-41	9/16/1941	1941	9	16	Spring	Arizona	Apache County
724325	ASU	Platanthera	sparsiflora	D. J. Pinkava	2946						Arizona	Gila County
1110501	ASU	Platanthera	sparsiflora	F. S. Crosswhite		9/13/1960	1960	9	13		Arizona	Coconino County
827363	ARIZ	Habenaria	sparsiflora	G. J. Harrison			1927				Arizona	Apache County
827364	ARIZ	Habenaria	sparsiflora	R. Roy Johnson			1959				Arizona	Gila County
856740	ARIZ	Platanthera	sparsiflora	H. S. HASKELL			1958				Arizona	Coconino County
856741	ARIZ	Platanthera	sparsiflora	T. R. Van Devender			1980				Arizona	Coconino County
856742	ARIZ	Platanthera	sparsiflora	Chester F. Dearen			1928				Arizona	Coconino County
856743	ARIZ	Platanthera	sparsiflora	Chester F. Dearen			1928				Arizona	Coconino County
856744	ARIZ	Platanthera	sparsiflora	R. Roy Johnson			1958				Arizona	Gila County
856745	ARIZ	Platanthera	sparsiflora	A. Laurenzi			1987				Arizona	Apache County
856746	ARIZ	Platanthera	sparsiflora	T. R. Van Devender			1980				Arizona	Apache County
856747	ARIZ	Platanthera	sparsiflora	R. R. Johnson			1979				Arizona	Coconino County
856748	ARIZ	Platanthera	sparsiflora	K. F. Parker			1951				Arizona	Apache County
913900	ARIZ	Habenaria	sparsiflora	C. M. Armack			1934				Arizona	Coconino County
913901	ARIZ	Habenaria	sparsiflora	Hemenway			1928				Arizona	Coconino County
913902	ARIZ	Habenaria	sparsiflora	L. N. Goodding			1941				Arizona	Navajo County
913903	ARIZ	Habenaria	sparsiflora	Margaret Schmidt			1961				Arizona	Apache County
922392	ARIZ	Platanthera	sparsiflora	Chesten F. Deaver			1941				Arizona	Coconino County

id	instit	genus	specificEpith	recordedBy	recordNum	eventDate	year	mon	day	habitat	stateProvince	county
922393	ARIZ	Platanthera	sparsiflora	Chester Deaver			1948				Arizona	Coconino County
922394	ARIZ	Platanthera	sparsiflora	Tom Todsen			1971				Arizona	Coconino County
922395	ARIZ	Platanthera	sparsiflora	Chester F. Dearen			1947				Arizona	Coconino County
922396	ARIZ	Platanthera	sparsiflora	Carl-Eric Granfelt			1970				Arizona	Apache County
922397	ARIZ	Platanthera	sparsiflora	G. Rink			2006				Arizona	Coconino County
4558398	ARIZ	Platanthera	sparsiflora	G. Rink	7286	6/14/2008	2008	6	14		Arizona	Coconino County
4558400	ARIZ	Platanthera	sparsiflora	G. Rink	7931	8/5/2008	2008	8	5		Arizona	Coconino County
4558411	ARIZ	Platanthera	sparsiflora	G. Rink.	7907	8/5/2008	2008	8	5		Arizona	Coconino County
1043306	ASC	Platanthera	sparsiflora	D. Greenwood	s.n.	7/13/1997	1997	7	13	NE facing wall	ARIZONA	Coconino County
1043307	ASC	Platanthera	sparsiflora	E. Gilbert	315	8/13/2000	2000	8	13	Riparian; within creek	ARIZONA	Coconino County
1043315	ASC	Platanthera	sparsiflora	G. Goodwin	1403	8/20/1987	1987	8	20		ARIZONA	Coconino County
1066258	ASC	Platanthera	sparsiflora	G. Rink	4819	6/5/2006	2006	6	5		ARIZONA	Coconino County
1066276	ASC	Platanthera	sparsiflora	G. Rink	4863	6/6/2006	2006	6	6		ARIZONA	Coconino County
2097605	ASC	Platanthera	sparsiflora	L. Paulik & D. Inch		9/12/1979	1979	9	12		ARIZONA	Coconino County
2097606	ASC	Platanthera	sparsiflora	J. Ricketson	1893	8/13/1984	1984	8	13		ARIZONA	Coconino County
2097607	ASC	Platanthera	sparsiflora	P. Genelle & C	1369	6/22/1972	1972	6	22		ARIZONA	Coconino County
2097608	ASC	Platanthera	sparsiflora	H.L. Reece	13	6/29/1967	1967	6	29	In water along stream	ARIZONA	Coconino County
2097609	ASC	Platanthera	sparsiflora	D. Demaree	41247	6/20/1959	1959	6	20	Moist banks	ARIZONA	Coconino County
2097610	ASC	Platanthera	sparsiflora	C.F. Deaver	2202	6/11/1947	1947	6	11		ARIZONA	Coconino County
2097611	ASC	Platanthera	sparsiflora	C.F. Deaver		8/2/1928	1928	8	2		ARIZONA	Coconino County
2097612	ASC	Platanthera	sparsiflora	C.F. Deaver	329	6/26/1941	1941	6	26		ARIZONA	Coconino County
2097613	ASC	Platanthera	sparsiflora	C.F. Deaver	5494	6/20/1959	1959	6	20		ARIZONA	Coconino County
2097614	ASC	Platanthera	sparsiflora	A. Etter		8/5/1980	1980	8	5	Wet meadow	ARIZONA	Coconino County
2097615	ASC	Platanthera	sparsiflora	G. Goodwin	1385	8/20/1986	1986	8	20		ARIZONA	Coconino County
2097616	ASC	Platanthera	sparsiflora	G. Goodwin	1360	8/14/1986	1986	8	14		ARIZONA	Coconino County
2097617	ASC	Platanthera	sparsiflora	C. Schaack	2145	7/7/1987	1987	7	7	Riparian	ARIZONA	Coconino County
2097618	ASC	Platanthera	sparsiflora	P. Boucher	586	7/24/1987	1987	7	24		ARIZONA	Coconino County
2097619	ASC	Platanthera	sparsiflora	P. Boucher	610	7/21/1987	1987	7	21		ARIZONA	Coconino County
2097620	ASC	Platanthera	sparsiflora	P. Boucher	692	7/15/1987	1987	7	15		ARIZONA	Coconino County
2097621	ASC	Platanthera	sparsiflora	P. Boucher	587	7/24/1987	1987	7	24		ARIZONA	Coconino County
2110286	ASC	Platanthera	sparsiflora	P. Boucher	592	7/23/1987	1987	7	23		ARIZONA	Coconino County
2111845	ASC	Platanthera	sparsiflora	T. Todsen		9/11/1971	1971	9	11		ARIZONA	Coconino County
2119433	ASC	Platanthera	sparsiflora	G. Rink	7849	7/28/2008	2008	7	28		ARIZONA	Coconino County
2119434	ASC	Platanthera	sparsiflora	Jessa Fisher		6/29/2008	2008	6	29		ARIZONA	Coconino County
2119435	ASC	Platanthera	sparsiflora	Kate Watters		6/28/2008	2008	6	28		ARIZONA	Coconino County

id	institut	genus	specificEpith	recordedBy	recordNumbr	eventDate	year	mon	day	habitat	stateProvince	county
2119436	ASC	Platanthera	sparsiflora	G. Rink	8597	6/2/2009	2009	6	2		ARIZONA	Coconino County
2119437	ASC	Platanthera	sparsiflora	G. Rink	8621	6/13/2009	2009	6	13		ARIZONA	Coconino County
3004776	ASC	Platanthera	sparsiflora	G. Rink	9705	7/2/2010	2010	7	2		ARIZONA	Coconino County
3004801	ASC	Platanthera	sparsiflora	G. Rink	9744	7/4/2010	2010	7	4		ARIZONA	Coconino County
3004805	ASC	Platanthera	sparsiflora	G. Rink	9750	7/4/2010	2010	7	4		ARIZONA	Coconino County
3005123	ASC	Platanthera	sparsiflora	G. Rink	10776	7/16/2011	2011	7	16		ARIZONA	Coconino County
3372088	ASC	Platanthera	sparsiflora	G. Rink	7286	6/14/2008	2008	6	14		ARIZONA	Coconino County
3372091	ASC	Platanthera	sparsiflora	G. Rink	7244	6/13/2008	2008	6	13		ARIZONA	Coconino County
3372109	ASC	Platanthera	sparsiflora	G. Rink	7907	8/5/2008	2008	8	5		ARIZONA	Coconino County
3372110	ASC	Platanthera	sparsiflora	G. Rink	7931	8/5/2008	2008	8	5		ARIZONA	Coconino County
4138066	ASC	Platanthera	sparsiflora	G. Rink	12001	6/9/2013				on moist banks next t	Arizona	Coconino County
6170918	ASC	Platanthera	sparsiflora	Vera Markgra	277	7/12/2013				Wetland (cienaga) be	Arizona	Coconino County
171446	NAVA	Platanthera	sparsiflora	A. Clifford	01-785	6/30/2001	2001	6	30	Thick forest with mul	ARIZONA	APACHE COUNTY
171449	NAVA	Platanthera	sparsiflora	B. Hevron	1799	7/17/1992	1992	7	17		ARIZONA	APACHE COUNTY
171450	NAVA	Platanthera	sparsiflora	B. Hevron	142	6/15/1989	1989	6	15		ARIZONA	APACHE COUNTY
171451	NAVA	Platanthera	sparsiflora	B. Hevron	142	6/15/1989	1989	6	15		ARIZONA	APACHE COUNTY
171452	NAVA	Platanthera	sparsiflora	B. Hevron	142	6/15/1989	1989	6	15		ARIZONA	APACHE COUNTY
1100055	DES	Platanthera	sparsiflora	Glen Rink	4863	6/6/2006	2006	6	6		Arizona	Coconino County
1100056	DES	Platanthera	sparsiflora	Glen Rink	4819	6/5/2006	2006	6	5		Arizona	Coconino County
2068559	DES	Platanthera	sparsiflora	G. Rink	8621	6/13/2009	2009	6	13		Arizona	Coconino County
3100951	DES	Platanthera	sparsiflora	G. Rink	10776	7/16/2011	2011	7	16		Arizona	Coconino
3208536	DES	Platanthera	sparsiflora	G. Rink	9744	7/4/2010					ARIZONA	Coconino County
3220645	DES	Platanthera	sparsiflora	N. Holler	H-1929	7/26/1981	1981	7	26	Mesic area, broadlea	Arizona	Gila
3220823	DES	Platanthera	sparsiflora	Wendy Hodgs	3131	8/10/1984	1984	8	10		Arizona	Apache
3221187	DES	Habenaria	sparsiflora	H. D. Hammor	10769	6/20/1995	1995	6	20	At base of rock; mois	Arizona	Navajo
3221392	DES	Platanthera	sparsiflora	G. Rink	8597	6/2/2009	2009	6	2	Streamside.	Arizona	Coconino
3821916	DES	Platanthera	sparsiflora	G. Rink	7931	8/5/2008					ARIZONA	Coconino County
3838083	DES	Platanthera	sparsiflora	G. Rink	7244	6/13/2008					ARIZONA	Coconino County
3838088	DES	Platanthera	sparsiflora	G. Rink	7286	6/14/2008					ARIZONA	Coconino County
3854463	DES	Platanthera	sparsiflora	G. Rink	7907	8/5/2008					ARIZONA	Coconino County
4143176	DES	Platanthera	sparsiflora	G. Rink	12001	6/9/2013				on moist banks next t	Arizona	Coconino County
1869226	GCNP	Platanthera	sparsiflora	RINK, GLENN	4863	6/6/2006	2006	6	6	GROWING IN THE HE	Arizona	Coconino
1869287	GCNP	Platanthera	sparsiflora	RINK, GLENN	4819	6/5/2006	2006	6	5	GROWING NEAR A SP	Arizona	Coconino
3202813	GCNP	Platanthera	sparsiflora	RINK, GLENN	8597	6/2/2009	2009	6	2	STREAMSIDE	Arizona	Coconino
3818181	UTC	Habenaria	sparsiflora	Vorhies, C.T.	s.n.	7/12/1916	1916	7	12	Along spring rill not c	Arizona	Navaho Reservation



id	instit	genus	specificEpith	recordedBy	recordNumbr	eventDate	year	mon	day	habitat	stateProvince	county
3818282	UTC	Habenaria	sparsiflora	Shultz, Leila M	1200	6/15/1974	1974	6	15	Moist shaded loam b	Arizona	Coconino
4030586	UNM	Platanthera	sparsiflora	R. Fletcher	5549	8/24/1981	1981	8	24		Arizona	Graham
4030644	UNM	Platanthera	sparsiflora	R. Fletcher	3501	8/3/1978	1978	8	3	Riparian.	Arizona	Coconino
4030645	UNM	Platanthera	sparsiflora	O.M. Clark	12990	8/28/1945	1945	8	28	Wet meadows.	Arizona	Graham
1289675	RM	Platanthera	sparsiflora	Elbert L. Little	4305	6/20/1937	1937	6	20	Pine/fir forest on 5 de	Arizona	Gila
1303670	RM	Platanthera	sparsiflora	George L. Fish	s.n.	7/13/1922	1922	7	13		Arizona	Pima
1463136	RM	Platanthera	sparsiflora	Herbert W. Gr	s.n.	8/26/1905	1905	8	26		Arizona	Santa Cruz
1464060	RM	Platanthera	sparsiflora	Livingstons	s.n.	8/4/1906	1906	8	4		Arizona	Santa Cruz
3374086	SEINet	Platanthera	sparsiflora	Jessa Fisher		6/29/2008	2008	6	29		ARIZONA	Coconino County
3374159	SEINet	Platanthera	sparsiflora	Kate Watters	45	6/28/2008	2008	6	28		ARIZONA	Coconino County
3406990	SEINet	Platanthera	sparsiflora	G. Rink	12001	6/9/2013	2013	6	9	on moist banks next t	Arizona	Coconino County
3426898	SEINet	Platanthera	sparsiflora	Vera Markgra	277	7/12/2013	2013	7	12	Wetland (cienaga) be	Arizona	Coconino County
4132040	SEINet	Platanthera	sparsiflora	G. Rink	12001	6/9/2013				on moist banks next t	Arizona	Coconino County
1919777	MNA	Platanthera	sparsiflora	Whiting, A.F. & Sanders, E		7/3/1935	1935	7	3	soil: rich, assocaiton:	Arizona	
1928040	MNA	Platanthera	sparsiflora	Major Lionel F. Brady		6/26/1960	1960	6	26		Arizona	Coconino County
1930112	MNA	Platanthera	sparsiflora	Johnsen, S. A. & T. N.		6/16/1962	1962	6	16		Arizona	Coconino County
1931612	MNA	Platanthera	sparsiflora	Applequist, M	51	7/7/1964	1964	7	7		Arizona	Coconino County
1939835	MNA	Platanthera	sparsiflora	Phillips, A. & E	79-644	7/24/1979	1979	7	24		Arizona	Coconino County
3260333	MNA	Platanthera	sparsiflora	G. Rink	9705	7/2/2010					Arizona	Coconino County
3269280	MNA	Platanthera	sparsiflora	G. Rink	9744	7/4/2010					ARIZONA	Coconino County
3269285	MNA	Platanthera	sparsiflora	G. Rink	9750	7/4/2010					ARIZONA	Coconino County
4133023	MNA	Platanthera	sparsiflora	G. Rink	7286	6/14/2008					ARIZONA	Coconino County
4137698	MNA	Platanthera	sparsiflora	G. Rink	7907	8/5/2008					ARIZONA	Coconino County
4137699	MNA	Platanthera	sparsiflora	G. Rink	7931	8/5/2008					ARIZONA	Coconino County
6173045	MNA	Platanthera	sparsiflora	Stevens, L.E.	280	8/6/2000	2000	8	6		Arizona	Coconino County
6059898	SJNM	Habenaria	sparsiflora	cho			2001				Arizona	Apache
6087710	SJNM	Platanthera	sparsiflora	Goodding & Schroeder		9/16/1941	1941	9	16		Arizona	Apache
6090102	SJNM	Platanthera	sparsiflora	ohcm		6/30/2001	2001	6	30		Arizona	Apache
6091634	SJNM	Platanthera	sparsiflora	ohcm		6/30/2001	2001	6	30		Arizona	Apache
6097294	SJNM	Platanthera	sparsiflora	Imdorf, G.		8/29/1992	1992	8	29		Arizona	Gila
3890967	BRY	Habenaria	sparsiflora	J. C. Blumer	1651	9/6/1907	1907	9	6		Arizona	
3891136	BRY	Habenaria	sparsiflora	Arnold Clifford	01-785	6/30/2001	2001	6	30	Thick forest with Mul	Arizona	Apache
4174466	COC-A:	Platanthera	sparsiflora	Keller, Karow	s.n.	6/29/1986	1986	6	29		ARIZONA	Coconino County
4174468	COC-A:	Platanthera	sparsiflora	G. A. Goodwir	1050	7/18/1979	1979	7	18		ARIZONA	Coconino County
4174470	COC-A:	Platanthera	sparsiflora	G. A. Goodwir	822	8/3/1978	1978	8	3		ARIZONA	Coconino County

id	institut	genus	specificEpith	recordedBy	recordNumber	eventDate	year	month	day	habitat	stateProvince	county
998822	ARIZ	Platanthera	sparsiflora	R. G. Swinney			1997				California	Los Angeles County
998823	ARIZ	Platanthera	sparsiflora	R. G. Swinney			1997				California	San Bernardino County
1908721	ARIZ	Platanthera	sparsiflora	R. G. Swinney			1998				California	Los Angeles County
2470927	ASC	Platanthera	sparsiflora	K. Christie	1868	6/24/2010	2010	6	24	Growing in an extreme	CALIFORNIA	El Dorado County
303115	UCR	Platanthera	sparsiflora	W. Art Whittle	s.n.	6/30/1966	1966	6	30	A moist area with Luce	California	Fresno
303116	UCR	Platanthera	sparsiflora	Timothy P. Kr	s.n.	7/8/1981	1981	7	8	Assoc. with Lillium pa	California	San Bernardino
303117	UCR	Platanthera	sparsiflora	John C. Roos	4542	7/4/1949	1949	7	4	Damp meadow.	California	San Bernardino
303118	UCR	Platanthera	sparsiflora	John C. Roos	s.n.	8/1/1964	1964	8	1	S slope with Parnassia	California	San Bernardino
303131	UCR	Platanthera	sparsiflora	M.E. Walter	s.n.	6/16/1972	1972	6	16	Lodgepole pine forest	California	Mono
317731	UCR	Habenaria	sparsiflora	Ernest C. Twiss	18188	8/29/1971	1971	8	29	Well developed Jeffrey	California	Tulare
317749	UCR	Platanthera	sparsiflora	Rudolf W. Beck	2002	6/17/1982	1982	6	17	Bog in mixed conifer/	California	Del Norte
317750	UCR	Platanthera	sparsiflora	Kathy Harper	s.n.	7/25/1989	1989	7	25	Floor of canyon, very	California	Mono
321510	UCR	Habenaria	sparsiflora	Richard G. â€œ	4219	7/13/1995	1995	7	13	Damp soil near spring	California	San Bernardino
332387	UCR	Platanthera	sparsiflora	Louis Cutter V	s.n.	8/9/1965	1965	8	9		California	Tulare
332419	UCR	Platanthera	sparsiflora	Richard G. â€œ	1820	7/7/1992	1992	7	7	Riparian zone with w	California	San Bernardino
332420	UCR	Platanthera	sparsiflora	Richard G. â€œ	2645	9/6/1993	1993	9	6	Riparian/montane co	California	San Bernardino
343869	UCR	Platanthera	sparsiflora	George K. Hell	2255	9/8/1997	1997	9	8	Fir and pine forest wi	California	Mono
349803	UCR	Platanthera	sparsiflora	David â€œDa	3633	7/16/1989	1989	7	16	Yellow pine forest wi	California	Ventura
402166	UCR	Platanthera	sparsiflora	George Henry	s.n.	6/12/1926	1926	6	12		California	San Bernardino
415438	UCR	Platanthera	sparsiflora	Louis Cutter V	s.n.	7/3/1968	1968	7	3	Steep wet SE-facing c	California	Los Angeles
452186	UCR	Platanthera	sparsiflora	Richard G. â€œ	4216	7/13/1995	1995	7	13	Damp soil near spring	California	San Bernardino
452967	UCR	Platanthera	sparsiflora	Richard G. â€œ	5532	5/31/1997	1997	5	31	Spring with dense ma	California	San Bernardino
454403	UCR	Platanthera	sparsiflora	Richard G. â€œ	5666	7/16/1997	1997	7	16	Canyon bottom, mon	California	Los Angeles
454414	UCR	Platanthera	sparsiflora	Richard G. â€œ	5710	7/22/1997	1997	7	22	Canyon bottom with	California	Los Angeles
454425	UCR	Platanthera	sparsiflora	Richard G. â€œ	5722	7/23/1997	1997	7	23	Riparian zone in mon	California	Los Angeles
454444	UCR	Platanthera	sparsiflora	Richard G. â€œ	5744	8/5/1997	1997	8	5	Most of canyon bottc	California	San Bernardino
459903	UCR	Platanthera	sparsiflora	Richard G. â€œ	6415	7/14/1998	1998	7	14	Spring and meadow s	California	Los Angeles
459932	UCR	Platanthera	sparsiflora	Richard G. â€œ	6472	7/21/1998	1998	7	21	Stream side on canyo	California	Los Angeles
460349	UCR	Platanthera	sparsiflora	Richard G. â€œ	7004	10/3/1998	1998	10	3	Canyon bottom; ripar	California	Los Angeles
460350	UCR	Platanthera	sparsiflora	Richard G. â€œ	7015	10/3/1998	1998	10	3	Canyon bottom below	California	Los Angeles
462508	UCR	Platanthera	sparsiflora	Richard G. â€œ	7624	8/14/1999	1999	8	14	Sandy/rocky canyon b	California	Los Angeles
463645	UCR	Platanthera	sparsiflora	Richard G. â€œ	6547	7/29/1998	1998	7	29	Riparian zone with Al	California	Los Angeles
470624	UCR	Platanthera	sparsiflora	Richard G. â€œ	8042	8/11/2001	2001	8	11	East facing slope, rip	California	Los Angeles
470943	UCR	Platanthera	sparsiflora	Richard G. â€œ	8123	8/27/2001	2001	8	27	North-facing slope wi	California	Los Angeles
471911	UCR	Platanthera	sparsiflora	Richard G. â€œ	8190	9/15/2001	2001	9	15	Riparian forest surrou	California	Los Angeles

id	institut	genus	specificEpith	recordedBy	recordNumbr	eventDate	year	mon	day	habitat	stateProvince	county
1857038	UCR	Platanthera	sparsiflora	Justin M. Woc	1141	7/17/2009	2009	7	17	Riparian scrub, mead	California	San Bernardino
1857606	UCR	Platanthera	sparsiflora	Richard G. â€	9459	9/13/2008	2008	9	13	Riparian zone on cany	California	Los Angeles
1857788	UCR	Platanthera	sparsiflora	Richard G. â€	9138	7/2/2008	2008	7	2	Riparian zone with Ri	California	Los Angeles
2452872	UCR	Platanthera	sparsiflora	Scott D. White	13248-B	7/8/2009	2009	7	8	Riparian corridor with	California	San Bernardino
2453541	UCR	Platanthera	sparsiflora	Justin M. Woc	1024	7/1/2009	2009	7	1	Riparian woodland, s	California	San Bernardino
2456567	UCR	Platanthera	sparsiflora	Jim AndrÃ©	11808	7/5/2006	2006	7	5	Mixed scrub in filtere	California	Inyo
2462820	UCR	Platanthera	sparsiflora	Ann Howald	1967	7/16/1996	1996	7	16		California	Mono
2462910	UCR	Platanthera	sparsiflora	Ann Howald	2583	7/18/2010	2010	7	18		California	Mono
2464161	UCR	Platanthera	sparsiflora	Gordon F. Pra	s.n.	7/10/2010	2010	7	10	Lower edge of pinyon	California	Inyo
3210116	UCR	Platanthera	sparsiflora	Jim AndrÃ©	15292	7/1/2006	2006	7	1	Assoc. with Betula oc	California	Inyo
4539176	UCR	Platanthera	sparsiflora	George K. Heli	19414	7/14/2012	2012	7	14	Coniferous forest.	California	Amador
4541590	UCR	Platanthera	sparsiflora	Ann Howald	2783	8/4/2011	2011	8	4	Shaded streambank, i	California	Mono
3818127	UTC	Habenaria	sparsiflora	Cormick, Arth	s.n.	5/31/1925	1925	5	31		California	Del Monte
3818187	UTC	Habenaria	sparsiflora	Quick, Claren	40-78a	6/23/1940	1940	6	23		California	Tuolumne
3818203	UTC	Habenaria	sparsiflora	Robbins, G. Th	1225	6/27/1943	1943	6	27	Deep shade of fir wo	California	El Dorado
3818207	UTC	Habenaria	sparsiflora	Sharsmith, He	4579	8/9/1955	1955	8	9	Bog adjacent to creek	California	Madera
3818209	UTC	Habenaria	sparsiflora	Mason, Herbe	305	7/3/1922	1922	7	3	Along stream edge	California	Tuolumne
3818340	UTC	Platanthera	sparsiflora	Swinney, R.G.	5722	7/23/1997	1997	7	23	Abundant perennial a	California	Los Angeles
3818341	UTC	Platanthera	sparsiflora	Swinney, R.G.	6415	7/14/1998	1998	7	14	Spring and meadow s	California	Los Angeles
3818343	UTC	Platanthera	sparsiflora	Swinney, R.G.	7624	8/14/1999	1999	8	14	Sandy rocky canyon b	California	Los Angeles
3818601	UTC	Habenaria	sparsiflora	Duran, Victor	3164	7/27/1931	1931	7	27	Edge of spring uncom	California	Inye
4030646	UNM	Platanthera	sparsiflora	W. Denneen	132	6/24/1960	1960	6	24	Moist meadow. Trans	California	(Tulare)
3131356	NMC	Habenaria	sparsiflora	G.B. Grant			1902		0		California	Tulare
2778586	NY	Habenaria	sparsiflora	J. Torrey			1905				California	
6073252	SJNM			Wheeler, Louis							California	Tulare
3890965	BRY	Habenaria	sparsiflora	D. W. McNeal	3307	6/26/1988	1988	6	26	Moist, peaty soil. Alo	California	El Dorado
3891098	BRY	Habenaria	sparsiflora	D. W. McNeal	2668	7/8/1982	1982	7	8	Moist seepage area a	California	Amador
3891107	BRY	Habenaria	sparsiflora	D. W. McNeal	3780	8/10/1990	1990	8	10	Wet meadow. In open	California	Plumas
3891111	BRY	Habenaria	sparsiflora	A. M. Montalv	410	8/16/1974	1974	8	16	Mixed conifer forest.	California	Del Norte
3891113	BRY	Habenaria	sparsiflora	Lewis S. Rose	50185	7/25/1950	1950	7	25	Wet places.	California	Mono
3892853	BRY	Platanthera	sparsiflora	D. W. McNeal	4116	7/15/1995	1995	7	15	Boggy Carex peat soil	California	Sierra
3892855	BRY	Platanthera	sparsiflora	Gary S. Lester	42	6/30/1973	1973	6	30	Growing along-side si	California	Tehama
3892859	BRY	Platanthera	sparsiflora	D. W. McNeal	3843	7/25/1990	1990	7	25	Moist, shady meadow	California	Plumas
3892861	BRY	Platanthera	sparsiflora	R. G. Swinney	6415	7/14/1998	1998	7	14	Spring and meadow s	California	Los Angeles
3535407	SDSU	Platanthera	sparsiflora	D.F. Howe	4662	8/12/1969	1969	8	12		California	Mono Co.

id	instit	genus	specificEpith	recordedBy	recordNumber	eventDate	year	mon	day	habitat	stateProvince	county
3535408	SDSU	Platanthera	sparsiflora	D.F. Howe	3687	8/4/1963	1963	8	4		California	Del Norte Co.
3535409	SDSU	Platanthera	sparsiflora	Helen L. Dale		7/29/1929	1929	7	29		California	Amador Co.
6171070	RENO	Platanthera	sparsiflora	W. Harnach	446	6/30/1990	1990	6	30	On wet granitic soils	California	Sierra
3855881	SCFS	Platanthera	sparsiflora	J. Brooks	223	7/16/1964	1964	7	16	Shady area. Soil loam	California	Nevada
4672575	DAV	Platanthera	sparsiflora	Rex Palmer	N-536	7/11/1979	1979	7	11		California	Placer
4672579	DAV	Platanthera	sparsiflora	Rex Palmer	N-680	7/25/1979	1979	7	25		California	Placer
979652	ARIZ	Platanthera	sparsiflora	P. S. Martin			1981				Chihuahua	
979653	ARIZ	Platanthera	sparsiflora	P. D. Jenkins			1989				Chihuahua	
3127413	NMC	Platanthera	sparsiflora	T.K. Todsén	B4	7/31/1988	1988	7	31	Mesic mixed forest on	Chihuahua	Ocampo
3137077	NMC	Platanthera	sparsiflora	T.K. Todsén	B5	7/31/1988	1988	7	31	Mesic mixed forest on	Chihuahua	Ocampo
3138578	NMC	Platanthera	sparsiflora	R.W. Spellenb	12231	9/25/1994	1994	9	25	SE slope in woods near	Chihuahua	Ocampo
3891502	BRY	Habenaria	sparsiflora	J. Spencer	1182	9/25/1998	1998	9	25	Oak/Juniper/Manzan	Chihuahua	
2104558	ASC	Platanthera	sparsiflora	M. Currie	16	8/4/2004	2004	8	4	Small group on roads	COLORADO	Mesa County
2117124	ASC	Platanthera	sparsiflora	G. Goodwin	1571	7/31/2007	2007	7	31	alpine tundra	COLORADO	Ouray County
1491615	RM	Platanthera	sparsiflora	Edwin B. Pays	no. a.	1910-06-00	1910	6	0	River bottom.	Colorado	Montrose
4821361	RM	Platanthera	sparsiflora	Floyd E. Betts	B-31	8/2/1922	1922	8	2	Flat slope in wet loam	Colorado	San Miguel
4821362	RM	Platanthera	sparsiflora	B. E. Nelson	4013	7/18/1979	1979	7	18	Flats along the river.	Colorado	Routt
6053230	SJNM	Platanthera	sparsiflora	O'Kane, Jr., Steve L.; Jami		8/5/2003	2003	8	5		Colorado	Hinsdale
6054491	SJNM	Platanthera	sparsiflora	Heil, Kenneth; Heil, Matt;		9/1/1999	1999	9	1		Colorado	Hinsdale
6055670	SJNM	Platanthera	sparsiflora	Heil, Kenneth; Mietty, Wa		8/16/2005	2005	8	16		Colorado	San Juan
6057695	SJNM	Platanthera	sparsiflora	Heil, Kenneth; Clifford, Ar		7/23/2005	2005	7	23		Colorado	La Plata
6072516	SJNM	Platanthera	sparsiflora	Holmes, Cyndie		8/14/1998	1998	8	14		Colorado	San Juan
6075972	SJNM	Platanthera	sparsiflora	mietty, heil		8/15/2003	2003	8	15		Colorado	Mineral
6083642	SJNM	Platanthera	sparsiflora	Heil, Kenneth		7/12/2005	2005	7	12		Colorado	Mineral
6086884	SJNM	Platanthera	sparsiflora	Heil, Kenneth; Clifford, Ar		7/23/2005	2005	7	23		Colorado	La Plata
6092096	SJNM	Platanthera	sparsiflora	mietty, heil		9/3/2004	2004	9	3		Colorado	Archuleta
3891109	BRY	Habenaria	sparsiflora	Larry C. Higgir	3807	7/24/1970	1970	7	24	Moist sandy-loam soi	Colorado	Gunnison
3051703	DBG	Platanthera	sparsiflora	Lucian M. Long		7/7/1983	1983	7	7		Colorado	Hulerfano County
3055552	DBG	Platanthera	sparsiflora	William G. Gal	sn	8/8/1981	1981	8	8	In black, peaty soil un	Colorado	Clear Creek County
3059614	DBG	Platanthera	sparsiflora	Lucian M. Lon	37	7/16/1981	1981	7	16	Extremely variable ar	Colorado	Eagle County
3059615	DBG	Platanthera	sparsiflora	Lucian M. Lon	36	7/16/1981	1981	7	16	Extremely variable ar	Colorado	Eagle County
3059618	DBG	Platanthera	sparsiflora	Lucian M. Lon	35	7/16/1981	1981	7	16	Extremely variable ar	Colorado	Eagle County
3059627	DBG	Platanthera	sparsiflora	Lucian M. Lon	34	7/16/1981	1981	7	16	Extremely variable ar	Colorado	Eagle County
3060132	DBG	Platanthera	sparsiflora	Lucian M. Lon	6	6/26/1979	1979	6	26	Marshy small stream,	Colorado	Saguache County
3227322	DBG	Platanthera	sparsiflora	Lucian M. Lon	21	6/21/1981	1981	6	21	In duff from aspen gr	Colorado	Saguache County

id	institut	genus	specificEpith	recordedBy	recordNumbr	eventDate	year	mon	day	habitat	stateProvince	county
3108397	FLD	Platanthera	sparsiflora	Margarette J. Lyon			1994				Colorado	Mesa County
3108398	FLD	Platanthera	sparsiflora	Margarette J. Lyon			1994				Colorado	Mesa County
3108399	FLD	Platanthera	sparsiflora	Margarette J.	8546	7/30/1996	1996	7	30		Colorado	Mesa County
5761572	FLD	Platanthera	sparsiflora	Ken Heil, Way	24525	8/25/2004	2004	8	25	Betula, Picea, Salix se	Colorado	La Plata County
3234850	WSC	Platanthera	sparsiflora	Kevin J. Taylor			1997				Colorado	Gunnison
3892867	BRY	Platanthera	sparsiflora	J. F. Smith	7499	7/10/2008	2008	7	10	In seep along roadsid	Idaho	Idaho
4676075	BRY	Platanthera	sparsiflora	Don Mansfielc	13-261	7/12/2013	2013	7	12	In seep amidst, open	Idaho	Adams
6177278	BRY	Habenaria	sparsiflora	Sparhawk	29	7/19/1912	1912	7	19	Wet, rich sandy loam	Idaho	?
3818145	UTC	Habenaria	sparsiflora	Maguire, Bass	5570	6/21/1934	1934	6	21		Montana	
3220978	DES	Platanthera	sparsiflora	Arnold Tiehm	11445	7/26/1987	1987	7	26	Plants growing in see	Nevada	White Pine
3818121	UTC	Platanthera	sparsiflora	Pinal, Ann	12007	7/17/1996	1996	7	17	Aspen grove; grassy.	Nevada	Elko
3818122	UTC	Platanthera	sparsiflora	Tiehm, Arnold	14038	7/3/2002	2002	7	3	In wet areas in the ca	Nevada	Nye
3818216	UTC	Habenaria	sparsiflora	Holmgren, A.F	1465	7/17/1941	1941	7	17	Frequent wet loam sc	Nevada	Elko
3824998	UTC	Habenaria	sparsiflora	Maguire, Bass	25854	7/20/1945	1945	7	20	Frequent wet loam sc	Nevada	
3825015	UTC	Habenaria	sparsiflora	Linsdale, Jean	345	6/23/1931	1931	6	23		Nevada	
3825016	UTC	Habenaria	sparsiflora	Linsdale, Jean	539	6/30/1931	1931	6	30		Nevada	
3825101	UTC	Habenaria	sparsiflora	Duran, Victor	3352	7/20/1932	1932	7	20	In wet meadow in she	Nevada	
3825122	UTC	Habenaria	sparsiflora	Clokey, I.W.	7056	7/12/1936	1936	7	12	Gravelly loam by stre	Nevada	
3825123	UTC	Habenaria	sparsiflora	Clokey, I.W.	7485	7/10/1937	1937	7	10	Damp soil by stream.	Nevada	
3825124	UTC	Habenaria	sparsiflora	Clokey, I.W.	5424	7/31/1935	1935	7	31	Damp soil by stream	Nevada	
3825125	UTC	Habenaria	sparsiflora	Clokey, I.W.	7057	7/7/1936	1936	7	7	Moist soil by stream	Nevada	
3825126	UTC	Habenaria	sparsiflora	Clokey, I.W.	7485	7/10/1937	1937	7	10	Damp soil by stream.	Nevada	
6336396	SEINet	Habenaria	sparsiflora	I. W. Clokey			1937				Nevada	Clark
6340497	SEINet	Habenaria	sparsiflora	Ira W. Clokey			1936				Nevada	Clark
1926821	MNA	Platanthera	sparsiflora	Hevly, R.H.		9/2/1958	1958	9	2		Nevada	Clark County
3890966	BRY	Habenaria	sparsiflora	Arnold Tiehm	11445	7/26/1987	1987	7	26	Plants growing in see	Nevada	White Pine
3890969	BRY	Habenaria	sparsiflora	I. W. Clokey	7485	7/10/1937	1937	7	10	Damp soil by stream.	Nevada	Clark
3891100	BRY	Habenaria	sparsiflora	Arthur Cronqu	11023	7/12/1973	1973	7	12	Wet, low place.	Nevada	Nye
3891102	BRY	Habenaria	sparsiflora	Kenneth R. Ge	8386	7/21/1978	1978	7	21	Silicic ash-flow tuffs a	Nevada	Nye
3891119	BRY	Habenaria	sparsiflora	Sherel Goodri	13289	7/9/1979	1979	7	9	Moist, shady areas sk	Nevada	Lander
3891121	BRY	Habenaria	sparsiflora	Sherel Goodri	13420	7/12/1979	1979	7	12	Wet sod of a seep. W	Nevada	Nye
3892848	BRY	Platanthera	sparsiflora	Ann Pinzl	12007	7/17/1996	1996	7	17	Aspen grove; grassy v	Nevada	Elko
3892860	BRY	Platanthera	sparsiflora	Arnold Tiehm	14038	7/3/2002	2002	7	3	In wet areas in the ca	Nevada	Nye
6177285	BRY	Habenaria	sparsiflora	Sherel Goodri	10640	9/9/1977	1977	9	9	Moist areas along dra	Nevada	Nye
3270793	ENLC	Platanthera	sparsiflora	D. Gentilcore	70	7/22/2011	2011	7	22	Wet seep flowing into	Nevada	Lincoln

id	instit	genus	specificEpith	recordedBy	recordNumbr	eventDate	year	mon	day	habitat	stateProvince	county
6171041	RENO	Platanthera	sparsiflora	A. Tiehm	s.n.	7/14/1974	1974	7	14		Nevada	Washoe
6171047	RENO	Platanthera	sparsiflora	W. Padgett	2615	9/6/1987				Tributary stream com	Nevada	Washoe
6171051	RENO	Platanthera	sparsiflora	W. A. Archer	6648	8/18/1938				Shade on stream ban	Nevada	Washoe
6171055	RENO	Platanthera	sparsiflora	A. Tiehm	1482	1875-07-17	1875	7	17		Nevada	Washoe
6171061	RENO	Platanthera	sparsiflora	L. Wise	142-cr	6/23/1976	1976	6	23		Nevada	Carson City
6171066	RENO	Platanthera	sparsiflora	H. N. Mozingo	s.n.	6/17/1960	1960	6	17		Nevada	Washoe
6171067	RENO	Platanthera	sparsiflora	P.B. Kennedy	1223	8/1/1906	1906	8	1		Nevada	Washoe
6171068	RENO	Platanthera	sparsiflora	M.J. Williams	73-N-15	8/5/1973	1973	8	5		Nevada	Washoe
6171069	RENO	Platanthera	sparsiflora	R. Evans	s.n.	6/12/1965	1965	6	12		Nevada	Washoe
951555	ARIZ	Habenaria	sparsiflora	F. W. Reichenbacher			1996				New Mexico	Otero County
3245711	ARIZ	Platanthera	sparsiflora	R. D. Worthington			2007				New Mexico	Otero County
171444	NAVA	Platanthera	sparsiflora	Ken Heil	15234	7/12/2000	2000	7	12	Riparian, sandy soils	NEW MEXICO	SAN JUAN COUNTY
171445	NAVA	Platanthera	sparsiflora	A. Clifford	00-758	7/12/2000	2000	7	12	Perennial drainage w	NEW MEXICO	SAN JUAN COUNTY
171447	NAVA	Platanthera	sparsiflora	Daniela Roth	228	7/14/1998	1998	7	14	Along a perennial stre	NEW MEXICO	SAN JUAN COUNTY
171448	NAVA	Platanthera	sparsiflora	Daniela Roth	567	7/15/1998	1998	7	15		NEW MEXICO	SAN JUAN COUNTY
3220928	DES	Platanthera	sparsiflora	G. Yatskievych	85-285	8/27/1985	1985	8	27	Under spruce, walnut	New Mexico	Sierra
3220931	DES	Platanthera	sparsiflora	R. D. Worthing	14269	7/12/1986	1986	7	12		New Mexico	Grant
380216	UCR	Platanthera	sparsiflora	Richard D. Wc	8569	8/1/1982	1982	8	1	Mixed pine-fir forest.	New Mexico	Otero
380217	UCR	Platanthera	sparsiflora	Richard D. Wc	12198	7/1/1984	1984	7	1		New Mexico	Lincoln
470162	UCR	Platanthera	sparsiflora	Richard D. Wc	34923	8/6/2007	2007	8	6	Seep near bottom of	New Mexico	Otero
4007570	UNM	Platanthera	sparsiflora	D.A. McCallun	1114	6/18/1981	1981	6	18	Streamsides.	New Mexico	Cibola
4007571	UNM	Platanthera	sparsiflora	O.M. Clark	10314	8/2/1942	1942	8	2	Streams on E slope.	New Mexico	Torrance
4007572	UNM	Platanthera	sparsiflora	P.J. Knight	4103	7/31/1991	1991	7	31	Rare in the riparian z	New Mexico	Sandoval
4007576	UNM	Platanthera	sparsiflora	R.C. Sivinski	1752	7/23/1991	1991	7	23	Wet meadow in mixe	New Mexico	Taos
4030631	UNM	Platanthera	sparsiflora	J.P. Hubbard	sn	7/25/1976	1976	7	25		New Mexico	Catron
4030632	UNM	Platanthera	sparsiflora	C.R. Hutchins	11497	6/30/1985	1985	6	30	Gravel and fine clay l	New Mexico	Taos
4030633	UNM	Platanthera	sparsiflora	R. Fletcher	6207	6/16/1982	1982	6	16	Blue Spruce Riparian.	New Mexico	Cibola
4030635	UNM	Platanthera	sparsiflora	A. Fleck	sn	6/27/1964	1964	6	27	N-S- facing canyon.	New Mexico	Rio Arriba
4030636	UNM	Platanthera	sparsiflora	G.D. Tierney	36	7/9/1979	1979	7	9	Mountain habitat, mi	New Mexico	Los Alamos
4030638	UNM	Platanthera	sparsiflora	O.M. Clark	10314	8/2/1942	1942	8	2	Streams east slope.	New Mexico	Torrance
4030639	UNM	Platanthera	sparsiflora	E.F. Castetter	3522	7/5/1931	1931	7	5		New Mexico	San Miguel
4030640	UNM	Platanthera	sparsiflora	A. Fleck	60	7/25/1964	1964	7	25		New Mexico	Rio Arriba
4030641	UNM	Platanthera	sparsiflora	E.F. Castetter	9505	7/25/1952	1952	7	25	North facing slope.	New Mexico	(Cibola)
4030642	UNM	Platanthera	sparsiflora	E.F. Castetter	3520	7/12/1932	1932	7	12		New Mexico	Bernalillo
4030643	UNM	Platanthera	sparsiflora	T. Dunbar	341	9/18/1982	1982	9	18	Next to stream.	New Mexico	Sandoval

id	institut	genus	specificEpith	recordedBy	recordNumber	eventDate	year	month	day	habitat	stateProvince	county
4030650	UNM	Platanthera	sparsiflora	C.R. Hutchins	2126	6/30/1969	1969	6	30	Gravel loam of mead	New Mexico	Lincoln
4033360	UNM	Platanthera	sparsiflora	B. Jacobs	4189	6/18/1988	1988	6	18	Along stream.	New Mexico	Sandoval
4103460	UNM	Platanthera	sparsiflora	P. Durkin	4PD039/F1	6/29/1994	1994	6	29	Plant Community: Po	New Mexico	Rio Arriba
4103474	UNM	Platanthera	sparsiflora	P. Durkin	34PD029/F6	6/25/1994	1994	6	25	Plant Community: Sal	New Mexico	Rio Arriba
4103797	UNM	Platanthera	sparsiflora	J. McGrath	610	7/28/2004	2004	7	28	At edge of stream in s	New Mexico	Sierra
4110912	UNM	Platanthera	sparsiflora	Y. Chauvin	03BD159-F5	8/18/2003	2003	8	18	Aspect 76 degrees; sl	New Mexico	Sandoval
4114883	UNM	Platanthera	sparsiflora	P. Durkin	96PD043-F2	8/15/1996	1996	8	15	Salix irrorata - Salix lu	New Mexico	McKinley
4116635	UNM	Platanthera	sparsiflora	J. McGrath	909	7/13/2009	2009	7	13	Seep wetland.	New Mexico	Otero
4116727	UNM	Platanthera	sparsiflora	J.E. Nellesen	80	9/13/2005	2005	9	13	Private property, som	New Mexico	Taos
4120144	UNM	Platanthera	sparsiflora	Huff, C.A.	1668	7/19/1994	1994	7	19	in montane forest soi	New Mexico	Catron
4120145	UNM	Platanthera	sparsiflora	Carter, Jack	1034	6/20/1993	1993	6	20	limestone cliff adjace	New Mexico	Grant
145820	NMC	Platanthera	sparsiflora	T.K. Todsen	sn	6/9/1968	1968	6	9	Open grassy S-facing	New Mexico	Otero
145821	NMC	Platanthera	sparsiflora	T.K. Todsen	sn	6/23/1968	1968	6	23	Steep N-facing shade	New Mexico	Otero
145822	NMC	Platanthera	sparsiflora	J.L. Carter and	1034	6/20/1993	1993	6	20	Wet, N-facing limesto	New Mexico	Grant
145823	NMC	Platanthera	sparsiflora	T.K. Todsen	sn	8/11/1968	1968	8	11	Boggy seep, open S sl	New Mexico	Otero
145824	NMC	Platanthera	sparsiflora	T.K. Todsen	sn	6/5/1966	1966	6	5	Steep N-facing grassy	New Mexico	Grant
97744	NMCR	Platanthera	sparsiflora	Roalson, E.H.,	1200	10/1/1994	1994	10	1		New Mexico	Sierra
97829	NMCR	Platanthera	sparsiflora	Allred, Kelly W	6734	7/8/1997	1997	7	8		New Mexico	Lincoln
114577	SNM	Platanthera	sparsiflora	P. Boucher	828	8/15/1989	1989	8	15		New Mexico	Grant
114578	SNM	Platanthera	sparsiflora	P. Boucher	981	6/19/1992	1992	6	19		New Mexico	Grant
114579	SNM	Platanthera	sparsiflora	P. Boucher	1099	8/20/1992	1992	8	20		New Mexico	Grant
114580	SNM	Platanthera	sparsiflora	P. Boucher an	1194	6/20/1993	1993	6	20		New Mexico	Grant
114952	SNM	Platanthera	sparsiflora	P. Boucher	PB 1222	7/20/1993	1993	7	20		New Mexico	Grant
114953	SNM	Platanthera	sparsiflora	P. Boucher an	1194	6/20/1993	1993	6	20		New Mexico	Grant
114954	SNM	Platanthera	sparsiflora	P. Boucher	966	6/19/1992	1992	6	19		New Mexico	Grant
114955	SNM	Platanthera	sparsiflora	A. Campbell	sn	8/8/1965	1965	8	8		New Mexico	Grant
114956	SNM	Platanthera	sparsiflora	D.W. Janssen	33	9/15/2001	2001	9	15		New Mexico	Grant
114957	SNM	Platanthera	sparsiflora	D.A. Zimmerm	1240	10/2/1961	1961	10	2		New Mexico	Grant
114958	SNM	Platanthera	sparsiflora	J.L. Carter and	1034	6/20/1993	1993	6	20		New Mexico	Grant
114959	SNM	Platanthera	sparsiflora	C.A. Huff and '	1827	8/17/1994	1994	8	17		New Mexico	Grant
114960	SNM	Platanthera	sparsiflora	W.A. Sparks	63A	9/11/1976	1976	9	11		New Mexico	Grant
114961	SNM	Platanthera	sparsiflora	W. Hess and J	1443	8/30/1967	1967	8	30		New Mexico	Grant
114962	SNM	Platanthera	sparsiflora	C.A. Huff and '	1827	8/17/1994	1994	8	17		New Mexico	Grant
114963	SNM	Platanthera	sparsiflora	W. Hess	1309	7/27/1967	1967	7	27		New Mexico	Grant
114964	SNM	Platanthera	sparsiflora	A. Campbell	sn	8/2/1965	1965	8	2		New Mexico	Catron

id	institut	genus	specificEpith	recordedBy	recordNumber	eventDate	year	month	day	habitat	stateProvince	county
114965	SNM	Platanthera	sparsiflora	P. Boucher an	1194	6/20/1993	1993	6	20		New Mexico	Grant
114966	SNM	Platanthera	sparsiflora	J. and J. Dunn	409	7/23/1997	1997	7	23		New Mexico	Catron
1389924	RM	Platanthera	sparsiflora	R. D. Worthing	12198	7/1/1984	1984	7	1	Along stream.	New Mexico	Lincoln
6778569	SEINet	Platanthera	sparsiflora	J. McGrath	1276	7/19/2013				wetland in forest	New Mexico	Rio Arriba
6034236	SJNM	Habenaria	sparsiflora	Clifford, Arnold			2000				New Mexico	San Juan
6043403	SJNM	Platanthera	sparsiflora	Heil, Ken D.; O'Kane, Jr., S		6/27/2007	2007	6	27		New Mexico	Rio Arriba
6047514	SJNM	Platanthera	sparsiflora	Heil, Ken D.; Mietty, Way		8/24/2007	2007	8	24		New Mexico	Rio Arriba
6052962	SJNM	Habenaria	sparsiflora	Clifford, Arnold			2000				New Mexico	San Juan
6054097	SJNM	Platanthera	sparsiflora	Heil, Kenneth		8/12/1998	1998	8	12		New Mexico	Sierra
6055586	SJNM	Habenaria	sparsiflora	Clifford, Arnold			2000				New Mexico	San Juan
6058444	SJNM	Platanthera	sparsiflora	mietty, heil		7/12/2000	2000	7	12		New Mexico	San Juan
6061971	SJNM	Platanthera	sparsiflora	Reeves, Tim		7/12/2000	2000	7	12		New Mexico	San Juan
6087996	SJNM	Habenaria	sparsiflora	Clifford, Arnold			2000				New Mexico	San Juan
3891104	BRY	Habenaria	sparsiflora	Arnold Clifford	00-758	7/12/2000	2000	7	12	Perennial drainage. M	New Mexico	San Juan
3891118	BRY	Habenaria	sparsiflora	N. Duane Atw	24006	7/9/1998	1998	7	9		New Mexico	Sandoval
3892846	BRY	Platanthera	sparsiflora	Ken Heil	15234	7/12/2000	2000	7	12	Sandy soils. Riparian v	New Mexico	San Juan
3892865	BRY	Platanthera	sparsiflora	Tim Reeves	10158	7/12/2000	2000	7	12	Ponderosa pine fores	New Mexico	San Juan
3359368	GILA	Platanthera	sparsiflora	C. A. Huff	1668	7/19/1994	1994	7	19	Subalpine coniferous	New Mexico	Catron County
3360098	GILA	Platanthera	sparsiflora	Jerry Monzing	1817	8/13/1994	1994	8	13	Riparian	New Mexico	Grant County
3360099	GILA	Platanthera	sparsiflora	Charles A. Huf	2389	8/2/1995	1995	8	2	Montane coniferous t	New Mexico	Catron County
3360100	GILA	Platanthera	sparsiflora	Jack L. Carter	1034	6/20/1993	1993	6	20		New Mexico	Grant County
3360101	GILA	Platanthera	sparsiflora	C. A. Huff	1827	8/17/1994	1994	8	17	Riparian	New Mexico	Grant County
3509599	JEMEZ	Platanthera	sparsiflora	C.F. Keller and R. Greiner		8/1/2008	2008	8	1	spring/seep--slowly r	New Mexico	Rio Arriba
3509600	JEMEZ	Platanthera	sparsiflora	C.F. Keller		7/14/2012	2012	7	14	spring/seep--slowly r	New Mexico	Rio Arriba
4570657	NPS	Platanthera	sparsiflora	Jacobs, Brian I	4189	6/18/1988	1988	6	18	along stream.	New Mexico	Sandoval
4570658	NPS	Platanthera	sparsiflora	Jacobs, Brian I	4304	7/18/1988	1988	7	18	moist canyon bottom	New Mexico	Sandoval
4570659	NPS	Platanthera	sparsiflora	Jacobs, Brian I	3259	7/29/1986	1986	7	29	streamside.	New Mexico	Sandoval
4570660	NPS	Platanthera	sparsiflora	Jacobs, Brian I	3736	7/1/1987	1987	7	1	streambank.	New Mexico	Sandoval
4570661	NPS	Platanthera	sparsiflora	Clark, Ora M.	9978	8/7/1941	1941	8	7	along creek in canyon	New Mexico	Sandoval
979408	ARIZ	Habenaria	sparsiflora	Mexican Biological Expedition of Studer			1938				Nuevo LeÃ³n	Galeana
1907685	ARIZ	Platanthera	sparsiflora	Mark Fishbein			2008				Oregon	Josephine County
3818173	UTC	Habenaria	sparsiflora	Hitchcock, C.L	5163	7/5/1939	1939	7	5	Along small marshy s	Oregon	Josephine
3891116	BRY	Habenaria	sparsiflora	N. Duane Atw	20954A	7/17/1996	1996	7	17	In clay-loam soil. Pon	Oregon	Wallowa
979654	ARIZ	Platanthera	sparsiflora	M. E. Fishbein			1995				Sonora	
979655	ARIZ	Platanthera	sparsiflora	T. R. Van Devender			2000				Sonora	YÃ©cora



id	institut	genus	specificEpith	recordedBy	recordNumber	eventDate	year	mon	day	habitat	stateProvince	county
979656	ARIZ	Platanthera	sparsiflora	S. S. White			1940				Sonora	
3145335	NMC	Platanthera	sparsiflora	Van Devender	2000-598	9/1/2000	2000	9	1	Mixed-conifer forest,	Sonora	Yecora
2104384	ASC	Platanthera	sparsiflora	M. Currie	10	8/14/2003	2003	8	14		UTAH	Washington County
3274574	ASC	Platanthera	sparsiflora	G. Goodwin	3519	7/18/2012	2012	7	18	Alpine meadow with	Utah	San Juan
3219509	DES	Platanthera	sparsiflora	S. L. Welsh	12444	6/16/1974	1974	6	16	Juncus, Scirpus, Eleoc	Utah	Kane
218161	UTC	Habenaria	sparsiflora	Mont E. Lewis	5529	7/19/1978	1978	7	19	wet bank	Utah	Sanpete
231233	UTC	Habenaria	sparsiflora	A Taye	2499	6/30/1984	1984	6	30	In wet soil; Ponderosa	Utah	Beaver
3818268	UTC	Platanthera	sparsiflora	Wilson, Lanny		8/28/1965	1965	8	28	Pinon Pine Sagebrush	Utah	Cache
3824663	UTC	Habenaria	sparsiflora	Welsh, S.L.	160056	8/10/1976	1976	8	10	Carmel formation.	Utah	
3824737	UTC	Habenaria	sparsiflora	Walker, Perry	s.n.	8/11/1950	1950	8	11	Right next to spring.	Utah	
3824893	UTC	Habenaria	sparsiflora	Tuhy, J.S.	849	7/4/1983	1983	7	4	Small marshy wetland	Utah	
3824894	UTC	Habenaria	sparsiflora	Tuhy, J.S.	1413	6/14/1984	1984	6	14	Hanging garden with	Utah	
3824920	UTC	Habenaria	sparsiflora	Taye, Alan	2659	7/11/1984	1984	7	11	Seep near drainage b	Utah	
3824921	UTC	Habenaria	sparsiflora	Taye, Alan	2471	6/29/1984	1984	6	29	Streamside in ponder	Utah	
3824922	UTC	Habenaria	sparsiflora	Taye, Alan	2675	7/17/1984	1984	7	17	Spruce-fir-aspen-Betu	Utah	
3824994	UTC	Habenaria	sparsiflora	Maguire, Bass	21538	7/6/1942	1942	7	6	Along stream woodla	Utah	
3824995	UTC	Habenaria	sparsiflora	Maguire, Bass	18944	6/22/1940	1940	6	22	Common about spring	Utah	
3824996	UTC	Habenaria	sparsiflora	Maguire, Bass	s.n.	6/18/1940	1940	6	18	Common	Utah	
3824997	UTC	Habenaria	sparsiflora	Maguire, Bass	19109	6/26/1940	1940	6	26	Frequent under Yellow	Utah	
3825018	UTC	Habenaria	sparsiflora	Lewis, Mont E	4323	7/23/1976	1976	7	23		Utah	
3825019	UTC	Habenaria	sparsiflora	Lewis, Mont E	4864	7/11/1977	1977	7	11	Infrequent	Utah	
3825142	UTC	Habenaria	sparsiflora	Anderson, Lor	21987	6/21/2006	2006	6	21	Frequent with Equise	Utah	Utah
3825146	UTC	Habenaria	sparsiflora	Albee, B.	2160	7/5/1907	1907	7	5		Utah	
3014948	CS	Platanthera	sparsiflora	M.Madsen	3035	7/10/2006	2006	7	10	Limestone gravels in	Utah	Garfield County
1429776	RM	Platanthera	sparsiflora	Willard N. Clu	3	7/9/1919	1919	7	9	Abundant along wet p	Utah	San Juan
1430019	RM	Platanthera	sparsiflora	Willard N. Clu	54	7/9/1919	1919	7	9	Spring.	Utah	San Juan
6040734	SJNM	Platanthera	sparsiflora	Heil, Kenneth		7/24/1987	1987	7	24		Utah	Wayne
6045994	SJNM	Platanthera	sparsiflora	Goodrich, S.							Utah	Uintah
6047069	SJNM	Platanthera	sparsiflora	rs		8/18/1995	1995	8	18		Utah	Wayne County
6047339	SJNM	Platanthera	sparsiflora	Heil, Kenneth		7/11/1986	1986	7	11		Utah	Wayne
6068835	SJNM	Platanthera	sparsiflora	Thorne and Franklin		8/18/1987	1987	8	18		Utah	Washington
2440437	BRY	Habenaria	sparsiflora	Mark Madsen	4552	7/1/2009	2009	7	1	Riparian.	Utah	Kane
2440734	BRY	Habenaria	sparsiflora	Mark Madsen	5334	8/11/2010	2010	8	11	Found in a wet mead	Utah	Iron
3891122	BRY	Habenaria	sparsiflora	Larry C. Higgir	18493	5/25/1989	1989	5	25	Kayenta Fma. Pinyon-	Utah	Washington
3891123	BRY	Habenaria	sparsiflora	Larry C. Higgir	21591	7/11/2000	2000	7	11	Sandy soil. Spruce/fir,	Utah	Washington

id	institut	genus	specificEpith	recordedBy	recordNumber	eventDate	year	month	day	habitat	stateProvince	county
3891124	BRY	Habenaria	sparsiflora	Cottam	2164	6/8/1927	1927	6	8		Utah	
3891127	BRY	Habenaria	sparsiflora	M. Madsen	3035	7/10/2006	2006	7	10	Found on claron lime	Utah	Garfield
3891128	BRY	Habenaria	sparsiflora	M. Madsen	3576	7/2/2007	2007	7	2	Found in an aspen co	Utah	Iron
3891129	BRY	Habenaria	sparsiflora	D. K. Despain	12	7/25/1969	1969	7	25	Spruce-Aspen forest i	Utah	Utah
3891130	BRY	Habenaria	sparsiflora	James Coyner	s.n.	6/11/1988	1988	6	11		Utah	Millard
3891131	BRY	Habenaria	sparsiflora	Sherel Goodri	14339	7/15/1980	1980	7	15	Under white fir.	Utah	Millard
3891132	BRY	Habenaria	sparsiflora	Sherel Goodri	14344	7/15/1980	1980	7	15	Rock outcrops and sta	Utah	Millard
3891133	BRY	Habenaria	sparsiflora	S. Welsh	17492	7/12/1978	1978	7	12	Streamside forest and	Utah	Millard
3891134	BRY	Habenaria	sparsiflora	Alan Taye	3528	9/1/1986	1986	9	1	Moss-covered seep. E	Utah	Piute
3891135	BRY	Habenaria	sparsiflora	R. Foster	8239	7/12/1979	1979	7	12	Seep. Aspen-fir comm	Utah	Emery
3891140	BRY	Habenaria	sparsiflora	M. Madsen	1040	7/8/2000	2000	7	8	On Claron limestone	Utah	Garfield
3891142	BRY	Habenaria	sparsiflora	Bassett Magui	21538	7/6/1942	1942	7	6	Along stream woodla	Utah	Cache
3891144	BRY	Habenaria	sparsiflora	Alan Taye	2093	6/2/1984	1984	6	2	Seep near stream. In	Utah	Piute
3891145	BRY	Habenaria	sparsiflora	Mont E. Lewis	4323	7/23/1976	1976	7	23	Wet Meadow, aspen	Utah	Sanpete
3891147	BRY	Habenaria	sparsiflora	Lewis	4864	7/11/1977	1977	7	11	Seep area.	Utah	Emery
3891148	BRY	Habenaria	sparsiflora	K. Heil	2625	7/11/1986	1986	7	11		Utah	Wayne
3891150	BRY	Habenaria	sparsiflora	R. Foster	10814	6/29/1993	1993	6	29	Seep below mossy ca	Utah	Garfield
3891151	BRY	Habenaria	sparsiflora	E. S. Nixon	11456	7/1/1982	1982	7	1	Wet seepage area. Lo	Utah	Garfield
3891621	BRY	Habenaria	sparsiflora	R. Foster	4780	7/28/1977	1977	7	28	S slope, peaty loam. V	Utah	Garfield
3891622	BRY	Habenaria	sparsiflora	M. Madsen	873	6/24/2000	2000	6	24	Found on Claron lime	Utah	Garfield
3891623	BRY	Habenaria	sparsiflora	Mont E. Lewis	5529	7/19/1978	1978	7	19	Wet bank-conifer and	Utah	Sanpete
3891624	BRY	Habenaria	sparsiflora	Alan Taye	4646	6/28/1989	1989	6	28	Seep. In aspen, cornu	Utah	Piute
3891625	BRY	Habenaria	sparsiflora	John S. Allan	s.n.	8/7/1975	1975	8	7		Utah	Emery
3891627	BRY	Habenaria	sparsiflora	R. Collins	934	7/17/1980	1980	7	17		Utah	Juab
3891628	BRY	Habenaria	sparsiflora	Larry C. Higgir	13774	6/23/1983	1983	6	23	Sandy soil. Cercocarp	Utah	Washington
3891629	BRY	Habenaria	sparsiflora	R. B. Warrick	1833	6/6/1986	1986	6	6	Riparian community i	Utah	Washington
3891630	BRY	Habenaria	sparsiflora	J. S. Tuhy	849	7/4/1983	1983	7	4	Small marshy wetland	Utah	Garfield
3891631	BRY	Habenaria	sparsiflora	Elizabeth Nee	17059	6/25/1985	1985	6	25	In marshy soil of cool	Utah	Washington
3891632	BRY	Habenaria	sparsiflora	R. B. Warrick	930	4/30/1986	1986	4	30	Sand soil and alluvial	Utah	Washington
3891633	BRY	Habenaria	sparsiflora	N. Duane Atw	26066	9/27/2000	2000	9	27		Utah	Garfield
3891634	BRY	Habenaria	sparsiflora	B. Welsh	49	7/10/1979	1979	7	10	Sandy soil. Disturbed	Utah	Carbon
3891635	BRY	Habenaria	sparsiflora	Stanley L. Wel	20756	7/19/1981	1981	7	19	Wet meadows in grey	Utah	Summit
3891636	BRY	Habenaria	sparsiflora	Stanley L. Wel	26822	6/10/1997	1997	6	10	Navajo Sst., and igne	Utah	Washington
3891638	BRY	Habenaria	sparsiflora	Larry C. Higgir	18913	7/18/1992	1992	7	18	Sandy soil. Riparian c	Utah	Garfield
3891639	BRY	Habenaria	sparsiflora	B. Franklin	857	7/8/1984	1984	7	8	Forest.	Utah	Washington

id	institut	genus	specificEpith	recordedBy	recordNumber	eventDate	year	month	day	habitat	stateProvince	county
3891640	BRY	Habenaria	sparsiflora	Larry C. Higgir	14411	6/18/1984	1984	6	18	River bottom and dry	Utah	Washington
3891641	BRY	Habenaria	sparsiflora	Alan Taye	2675	7/12/1984	1984	7	12	Spruce-fir-aspen-Betu	Utah	Piute
3891642	BRY	Habenaria	sparsiflora	Noel H. Holmg	9015	7/15/1978	1978	7	15	Locally common along	Utah	Wasatch
3891643	BRY	Habenaria	sparsiflora	Bassett Magui	18832	6/18/1940	1940	6	18		Utah	Kane
3891644	BRY	Habenaria	sparsiflora	Alan Taye	2659	7/11/1984	1984	7	11	Seep near drainage b	Utah	Piute
3891645	BRY	Habenaria	sparsiflora	Alan Taye	2471	6/29/1984	1984	6	29	Streamside. In ponde	Utah	Beaver
3891646	BRY	Habenaria	sparsiflora	Alan Taye	2499	6/30/1984	1984	6	30	In wet soil. Ponderosa	Utah	Beaver
3891647	BRY	Habenaria	sparsiflora	Bassett Magui	19109	6/26/1940	1940	6	26		Utah	Garfield
3891648	BRY	Habenaria	sparsiflora	Larry C. Higgir	14724	8/8/1984	1984	8	8	Spruce bog.	Utah	Duchesne
3891649	BRY	Habenaria	sparsiflora	E. Neese	8178	8/2/1979	1979	8	2	Hanging spagnum bog	Utah	Uintah
3891650	BRY	Habenaria	sparsiflora	M. Madsen	1158	7/15/2000	2000	7	15	Found on Claron lime	Utah	Garfield
3891651	BRY	Habenaria	sparsiflora	M. Madsen	910	7/1/2000	2000	7	1	Found on Claron lime	Utah	Garfield
3891652	BRY	Habenaria	sparsiflora	B. Franklin	3205	5/23/1986	1986	5	23		Utah	Grand
3891655	BRY	Habenaria	sparsiflora	Cottam	3808	8/20/1928	1928	8	20	Mesophytic.	Utah	Utah
3891656	BRY	Habenaria	sparsiflora	B. Franklin	3977	7/26/1986	1986	7	26	Meadows (wet & dry)	Utah	San Juan
3891657	BRY	Habenaria	sparsiflora	Stanley L. Wel	12444	6/16/1974	1974	6	16	At a seep.	Utah	Kane
3891658	BRY	Habenaria	sparsiflora	Stanley L. Wel	28440	6/6/2002	2002	6	6	Seeps and moist slope	Utah	Garfield
3891659	BRY	Habenaria	sparsiflora	S. Welsh	15578	7/21/1977	1977	7	21	Populus streamside c	Utah	Kane
3891660	BRY	Habenaria	sparsiflora	B. Albee	5528	6/18/1983	1983	6	18	Common line. Wet ar	Utah	Washington
3891661	BRY	Habenaria	sparsiflora	E. Neese	3098	6/9/1977	1977	6	9	Loamy soil. Pinyon-Ju	Utah	Garfield
3891663	BRY	Habenaria	sparsiflora	J. S. Tuhy	1413	6/14/1984	1984	6	14		Utah	Kane
3891664	BRY	Habenaria	sparsiflora	Stanley L. Wel	27229	6/29/2001	2001	6	29		Utah	Garfield
3891665	BRY	Habenaria	sparsiflora	Alan Taye	5065	9/29/1990	1990	9	29	Streamside seep. In E	Utah	Beaver
6177282	BRY	Habenaria	sparsiflora	Mont E. Lewis	5529-B	7/19/1978	1978	7	19	Wet bank; conifer an	Utah	Sanpete
6177283	BRY	Habenaria	sparsiflora	Mont E. Lewis	8178	7/18/1989	1989	7	18	Wet meadow (conife	Utah	Sanpete
2148166	UVSC	Platanthera	sparsiflora	R.D. Huish	s.n.	8/3/1998	1998	8	3	in bog.	Utah	Garfield
2148559	UVSC	Platanthera	sparsiflora	J.G. Cooper	s.n.	7/10/1994	1994	7	10	in the Middle Box.	Utah	Garfield
2152277	UVSC	Platanthera	sparsiflora	J.G. Harris	2964	7/14/2001	2001	7	14	wet, rocky areas along	Utah	Utah
2153937	UVSC	Platanthera	sparsiflora	D.M. Barnes	2921	6/20/2002	2002	6	20	wet seeps in a stand	Utah	Kane
2158039	UVSC	Platanthera	sparsiflora	D.M. Barnes	5285	7/17/2006	2006	7	17	dolomite substrate.	Utah	Millard
3837847	USUUB	Habenaria	sparsiflora	S. Goodrich	21248	8/1/1984	1984	8	1	Alder-aspen-willow, v	Utah	Uintah
3837848	USUUB	Habenaria	sparsiflora	S. Goodrich	23937	8/6/1992	1992	8	6	Riparian community.	Utah	Uintah
3837850	USUUB	Habenaria	sparsiflora	S. Goodrich	21223	8/1/1984	1984	8	1	Seeps and streamlets	Utah	Uintah
3393601	SSLP	Habenaria	sparsiflora	Goodrich, She	14344	7/15/1980	1980	7	15		Utah	Millard
6171037	RENO	Platanthera	sparsiflora	M. Madsen	1764	7/6/2004				On Claron Limestone	Utah	Kane

id	institut	genus	specificEpith	recordedBy	recordNumbr	eventDate	year	mon	day	habitat	stateProvince	county
2116892	ASC	Platanthera	sparsiflora	G. Goodwin	1782	8/31/2008	2008	8	31	Wet boggy area surro	WYOMING	Big Horn
248449	UTC	Platanthera	sparsiflora	Noel H. Holmg	15121	7/11/2004	2004	7	11	In a seepage in the sh	Wyoming	Teton
3818189	UTC	Habenaria	sparsiflora	Atwood, D.	20482	8/27/1995	1995	8	27	Riparian area; aspen	Wyoming	Sweetwater
2859944	NY	Platanthera	sparsiflora	N. H. Holmgren			2004				Wyoming	Teton Co.
3891092	BRY	Platanthera	sparsiflora	Noel H. Holmg	15121	7/11/2004	2004	7	11	Locally common in a	Wyoming	Teton
3891115	BRY	Habenaria	sparsiflora	N. Duane Atw	20482	8/27/1995	1995	8	27	Riparian area; aspen/	Wyoming	Sweetwater
4544438	UCR	Platanthera	sparsiflora	Jim Andr��	19388	6/24/2008	2008	6	24	Gravelly granitic alluvium in ripairar		White Pine
6677933	MUHW	Habenaria	sparsiflora									
6677934	MUHW	Habenaria	sparsiflora									
							Total SEINet			499		
							California			75		
							AZ, CO, ID, MT, NV, NM, OR, UT, WY			424		



# Ventura County Locally Important Plant Species Data Form

County of Ventura • Resource Management Agency • Planning Division

800 S. Victoria Avenue, Ventura, CA 93009-1740 • (805) 654-2478 • [ventura.org/rma/planning](http://ventura.org/rma/planning)

**DIRECTIONS:** Please fill out one form for each species you believe should be added to or removed from the Locally Important Plant List. Please provide available locality data and citations for the sources used to support your recommendation that a species either meets the criteria or no longer meets the criteria to be listed as Locally Important.

After completing this form, please click the SUBMIT button and follow the instructions. If you wish to send by FAX or Postal Service, please send completed form to:

**Mark Ogonowski, County of Ventura, RMA-Planning Division L#1740, 800 S. Victoria Avenue, Ventura, CA 93009; [mark.ogonowski@ventura.org](mailto:mark.ogonowski@ventura.org); Fax (805) 654-2509**

Participant(s) completing this form:

Scientific Name:

Common Name:

- 1. Is the plant species declining throughout its range? Please cite the data that supports your statements.**
  
  
  
  
  
  
  
  
  
  
- 2. Are there five (5) or fewer element occurrences<sup>1</sup> of this species in Ventura County? Please cite the data that supports your statements. When referring to a new occurrence not yet documented in the Consortium of California Herbaria or historic county records/collections, please provide a CNDDDB Field Survey Form for that occurrence (CNDDDB Form is found here: [http://www.dfg.ca.gov/biogeodata/cnddb/submitting\\_data\\_to\\_cnddb.asp](http://www.dfg.ca.gov/biogeodata/cnddb/submitting_data_to_cnddb.asp)).**

---

<sup>1</sup> Element Occurrence for Plants – A population or group of populations found within 0.25 miles and not separated by significant habitat discontinuities.



# Consortium of California Herbaria

Participants News Search About Help Donate

## Search Results — 7 specimen records retrieved (6 records with coordinates)

Results for search: County=VENTURA; Scientific name=Plectritis ciliosa (including nomenclatural synonyms); [More information: Jepson Online Interchange](#)

### Mapping Options:

[BerkeleyMapper with county and bioregion layers](#)

[BerkeleyMapper without layers.](#)

[KML export](#)

(Note: only records with coordinates are mappable)

7

### Download Options:

[Select all records](#) · [Select records with coordinates](#)

Include annotations and voucher information

Please cite data retrieved from this page: Data provided by the participants of the Consortium of California Herbaria ([ucjeps.berkeley.edu/consortium/](http://ucjeps.berkeley.edu/consortium/)). Records are made available under the [CCH Data Use Terms](#).

Click on column header to sort data (\* sorts by family); click in leftmost checkbox to select record. [CCH Help Page](#).

[Turn on yellow flags](#) to show possible range discrepancies. [Read more ...](#)

?	Specimen ID	Determination *	Collector	Collection Date	Collection Number	County	Locality	Elevation in meters	Feedback
<input type="checkbox"/>	<a href="#">SBBG69561</a>	Plectritis ciliosa subsp. insignis	R. Hoffmann	Apr 27 1925	<input type="text"/>	Ventura	Rincon		<a href="#">Comment</a>
<input type="checkbox"/>	<a href="#">LA200882</a>	Plectritis ciliosa	Carl Epling, Harvey Anderson	April 3 1931	sn	Ventura	Sulphur Mountain		<a href="#">Comment</a>
<input type="checkbox"/>	<a href="#">SBBG69552</a>	Plectritis ciliosa subsp. ciliosa	H. M. Pollard	Mar 25 1945	<input type="text"/>	Ventura	Foothill Trail		<a href="#">Comment</a>
<input type="checkbox"/>	<a href="#">SBBG37163</a>	Plectritis ciliosa subsp. ciliosa	H. M. Pollard	Apr 24 1962	<input type="text"/>	Ventura	Red Mtn, Foster Park		<a href="#">Comment</a>
<input type="checkbox"/>	<a href="#">SBBG21631</a>	Plectritis ciliosa subsp. ciliosa	H. M. Pollard	Apr 18 1964	<input type="text"/>	Ventura	W of Hermosa Rd		<a href="#">Comment</a>
<input type="checkbox"/>	<a href="#">SBBG115017</a>	Plectritis ciliosa subsp. insignis	R. Burgess, P. Munro	Mar 21 1996	1909	Ventura	N side of Santa Paula Peak	1158	<a href="#">Comment</a>
<input type="checkbox"/>	<a href="#">SBBG124350</a>	Plectritis ciliosa subsp. insignis	R. Burgess, P. Munro	May 11 2003	5763	Ventura	Mutau Rd, S of rd to Pine Springs Cmpgrd	1706	<a href="#">Comment</a>





# Ventura County Locally Important Plant Species Data Form

County of Ventura • Resource Management Agency • Planning Division

800 S. Victoria Avenue, Ventura, CA 93009-1740 • (805) 654-2478 • [ventura.org/rma/planning](http://ventura.org/rma/planning)

**DIRECTIONS:** Please fill out one form for each species you believe should be added to or removed from the Locally Important Plant List. Please provide available locality data and citations for the sources used to support your recommendation that a species either meets the criteria or no longer meets the criteria to be listed as Locally Important.

After completing this form, please click the SUBMIT button and follow the instructions. If you wish to send by FAX or Postal Service, please send completed form to:

**Mark Ogonowski, County of Ventura, RMA-Planning Division L#1740, 800 S. Victoria Avenue, Ventura, CA 93009; [mark.ogonowski@ventura.org](mailto:mark.ogonowski@ventura.org); Fax (805) 654-2509**

Participant(s) completing this form:

Scientific Name:

Common Name:

- 1. Is the plant species declining throughout its range? Please cite the data that supports your statements.**
- 2. Are there five (5) or fewer element occurrences<sup>1</sup> of this species in Ventura County? Please cite the data that supports your statements. When referring to a new occurrence not yet documented in the Consortium of California Herbaria or historic county records/collections, please provide a CNDDDB Field Survey Form for that occurrence (CNDDDB Form is found here: [http://www.dfg.ca.gov/biogeodata/cnddb/submitting\\_data\\_to\\_cnddb.asp](http://www.dfg.ca.gov/biogeodata/cnddb/submitting_data_to_cnddb.asp)).**

---

<sup>1</sup> Element Occurrence for Plants – A population or group of populations found within 0.25 miles and not separated by significant habitat discontinuities.





# Consortium of California Herbaria

Participants News Search About Help Donate

The Consortium of California Herbaria serves as a gateway to information from California vascular plant specimens that are housed in participant herbaria. The database includes **over 2 million specimen records** from **35 institutions**.

Please cite data retrieved from this page: *Data provided by the participants of the Consortium of California Herbaria (ucjeps.berkeley.edu/consortium/)*.

## Scientific Name

e.g.: [Platanaceae](#); [Dudl](#); [Dudleya bloch](#); [blochmaniae](#); [Dudleya blochmaniae insul](#); [Quercus X alvordiana](#)

**Geographic Locality** e.g.: [Round Meadow](#); [Forester](#)

**Elevation (metric):** Lower

Upper

## County

All counties

Alameda  
Alpine  
Amador  
Butte  
Calaveras  
Colusa  
Contra Costa  
Del Norte  
El Dorado  
Fresno  
Glenn

(1 or more; default is all counties)

## Geographic Region

All regions

Anza Borrego  
Big Sur  
Channel Islands  
Clear Lake  
Death Valley  
Donner Summit  
Kings Canyon/Sequoia  
Lake Shasta  
Lake Tahoe  
Lassen  
Mendocino Coast

(Regions defined by bounding-box)

**Source** (1 or more; default is all sources)

(All sources)

BLMAR (BLM Arcata Field Office)  
CAS (California Academy of Sciences)  
DS (Dudley Herbarium in CAS)  
CATA (Catalina Island Conservancy)  
CDA (California Department of Food and Agriculture)  
CHSC (Chico State Herbarium, CSU Chico)  
CLARK (Riverside Metropolitan Museum)  
CSUSB (Herbarium, CSU San Bernardino)  
GMDRC (Sweeney Granite Mountains Research Center)  
HSC (Humboldt State University Herbarium)  
IRVC (UC Irvine)  
JOTR (Joshua Tree National Park Herbarium)  
JROH (Jasper Ridge Biological Preserve)  
LA (UCLA Herbarium)  
MACF (California State University, Fullerton)  
OBI (California Polytechnic State University, SLO)  
PASA (Pasadena City College)  
PGM (Pacific Grove Museum of Natural History)  
POM (Pomona Herbarium in RSA)  
RSA (Rancho Santa Ana Botanic Garden Herbarium)  
SACT (California State University, Sacramento)  
SBBG (Santa Barbara Botanic Garden)  
SCFS (Sagehen Creek Field Station)  
SD (San Diego Natural History Museum)  
SDSU (San Diego State University)  
SFV (Cal State Northridge)

**Collector** (last name only; e.g.: [Muir](#); [Moref](#))

**Collection Number** (numerical part only)

**Collection Date(s)**

## Refine Search

Enable yellow flags to display possible range discrepancies  
 CNPS Inventory (return only names in California Native Plant Society Inventory)  
 Noxious weeds / invasives (return only records of CAL-IPC or CDFA covered weeds)  
 Non-natives (return only records of naturalized species)

**CALIFORNIA COUNTIES - From CCH database; July 2015**

Specimen ID	Determination *	Collector	Collection Date	Number	County	Locality	Elevation	Feedback
UC366538	Polystichum imbricans subsp. imbricans	Lemmon		74	Alameda	Oakland Hills		Comment
DS577677	Polystichum imbricans subsp. imbricans	Geo. Hansen	1893	s.n.	Amador	Creek	1219	Comment
DS86220	Polystichum imbricans subsp. imbricans	Geo. Hansen	VII/1893	647	Amador	Tiger Creek	1219	Comment
CAS554787	Polystichum imbricans subsp. imbricans	John Thomas H	11-Jun-67	42566	Butte	on northwest side of Feather		Comment
CAS878627	Polystichum imbricans subsp. imbricans	M. S. Taylor	28/IX/79	2202	Butte	Butte county line at H	487	Comment
CHSC50016	Polystichum imbricans subsp. imbricans	Lowell Ahart	03 19 1990	6418	Butte	On the south side of f	33	Comment
CHSC58867	Polystichum imbricans subsp. imbricans	Lowell Ahart	07 29 1992	6881	Butte	About 1 mile east of t	1828	Comment
CHSC60945	Polystichum imbricans subsp. imbricans	Lowell Ahart	06 26 1993	7036	Butte	Jackass Flat, Moorevil	1158	Comment
CHSC61291	Polystichum imbricans subsp. imbricans	Lowell Ahart	08 08 1993	7151	Butte	On the east side of Pi	1097	Comment
CHSC61624	Polystichum imbricans subsp. imbricans	Lowell Ahart	09 13 1993	7240	Butte	On the south side of t	1325	Comment
CHSC77411	Polystichum imbricans subsp. imbricans	Laura Bogni	04 05 1997	32	Butte	Magalia Grove. West	640	Comment
CHSC78231	Polystichum imbricans subsp. imbricans	Lowell Ahart	06 27 2000	8528	Butte	Along the wash and n	975	Comment
CHSC82489	Polystichum imbricans subsp. imbricans	Lowell Ahart, Jc	06 21 2002	9735	Butte	On a mountainside, V	1085	Comment
CHSC84396	Polystichum imbricans subsp. imbricans	Lowell Ahart	07 30 2003	10459	Butte	Along a small stream,	1000	Comment
CHSC86424	Polystichum imbricans subsp. imbricans	R. D. Fischer, Pa	02 07 2004	54	Butte	Sierra Nevada Range,	380	Comment
CHSC86425	Polystichum imbricans subsp. imbricans	Paul Maslin	01 2004	1	Butte	Sierra Nevada Range,	380	Comment
CHSC87877	Polystichum imbricans subsp. imbricans	Lowell Ahart	06 22 2004	11117	Butte	On the east side of Dc	628	Comment
CHSC92384	Polystichum imbricans subsp. imbricans	Lowell Ahart	11 12 2005	12488	Butte	On the west side of D	293	Comment
CHSC94838	Polystichum imbricans subsp. imbricans	Lowell Ahart	10 08 2006	13442	Butte	About 10 yards below	609	Comment
JEPS104593	Polystichum imbricans subsp. imbricans	Lowell Ahart	7/30/2003	10459	Butte	Along a small stream,	1000	Comment
JEPS106115	Polystichum imbricans subsp. imbricans	Lowell Ahart	06 22 2004	11117	Butte	On the east side of Dc	628	Comment
JEPS108138	Polystichum imbricans subsp. imbricans	Lowell Ahart	11 12 2005	12488	Butte	On the west side of D	293	Comment
JEPS110225	Polystichum imbricans subsp. imbricans	Lowell Ahart	10 08 2006	13442	Butte	About 10 yards below	609	Comment
JEPS87418	Polystichum imbricans subsp. imbricans	Lowell Ahart	Jun 26 1993	7036	Butte	ca. 1 air mi nw Lost Ci	1158	Comment
JEPS99056	Polystichum imbricans subsp. imbricans	Lowell Ahart	6/21/2002	9735	Butte	2 miles (air) NE of Bal	1085	Comment
RSA700221	Polystichum imbricans subsp. imbricans	L. Ahart	6 22 2004	11117	Butte	On the east side of Dc	629	Comment
RSA713016	Polystichum imbricans subsp. imbricans	L. Ahart	11 12 2005	12488	Butte	On the west side of D	294	Comment
RSA724943	Polystichum imbricans subsp. imbricans	L. Ahart	10 8 2006	13442	Butte	Steep area about 10 y	610	Comment
UC123294	Polystichum imbricans subsp. imbricans	Mrs. R. M. Aust	July, 1896	251	Butte	Colby		Comment
UC123295	Polystichum imbricans subsp. imbricans	Mrs. R. M. Aust	May, 1896	198	Butte	Forest Ranch		Comment
UC1549529	Polystichum imbricans subsp. imbricans	Lowell and Pete	May 28 1984	4648	Butte	ca. 16 mi ne Oroville (	450	Comment
UC1609395	Polystichum imbricans subsp. imbricans	Lowell Ahart	Jun 26 1993	7036	Butte	ca. 1 air mi nw Lost Ci	1158	Comment
UC1609398	Polystichum imbricans subsp. imbricans	Lowell Ahart	Sep 13 1993	7240	Butte	ca. 1 mi se Butte Mea	1325	Comment
UC1609404	Polystichum imbricans subsp. imbricans	Lowell Ahart	Jun 20 1993	6994	Butte	ca. 1 air mi nw of Lost	1158	Comment
UC1609405	Polystichum imbricans subsp. imbricans	Lowell Ahart	Aug 8 1993	7151	Butte	ca. 1 3/4 mi nw Sly Cr	1097	Comment

**CALIFORNIA COUNTIES - From CCH database; July 2015**

Specimen ID	Determination *	Collector	Collection Date	Collection Number	County	Locality	Elevation	Feedback
UC600570	Polystichum imbricans subsp. imbricans	E. B. Copeland	Jun 10 1931		Butte	ridge w of North Willk	1650	Comment
UC600571	Polystichum imbricans subsp. imbricans	E. B. Copeland	Jul 27 1932		Butte	Jonesville	1650	Comment
CAS554099	Polystichum imbricans subsp. imbricans	Clarence R. Qui	1-Jul-52	52-109	Butte	Mill Creek Road between Fea		Comment
CAS878315	Polystichum imbricans subsp. imbricans	M. S. Taylor	19/III/1980	2388	Butte	Macabes Creek Canyc	396	Comment
CAS879464	Polystichum imbricans subsp. imbricans	Lowell Ahart	24-Jul-83	4213	Butte	on the road cutbank a	450	Comment
CAS879467	Polystichum imbricans subsp. imbricans	Lowell Ahart	26-Jun-83	4122	Butte	along Ponderosa Way	500	Comment
CAS914768	Polystichum imbricans subsp. imbricans	Lowell Ahart	28-May-84	4648	Butte	below a dirt road abo	450	Comment
SBBG119825	Polystichum imbricans subsp. imbricans	L. Ahart	Jul 30 2003	10459	Butte	N side of Bald Rock, S	1000	Comment
UC1063675	Polystichum imbricans subsp. imbricans	W. R. Howden	Sep 20 1935	186	Calaveras	on Devil's Nose Devil'	1432	Comment
JEPS73497	Polystichum imbricans subsp. imbricans	L. R. Heckard	Jul 10 1972	3115	Colusa	Trout Creek crossing r	1828	Comment
JEPS75871	Polystichum imbricans subsp. imbricans	L. R. Heckard	Sep 9 1974	3857	Colusa	ca. 1/4 mi se Foutch C	1828	Comment
JEPS80814	Polystichum imbricans subsp. imbricans	L. R. Heckard ar	Jul 31 1981	5787	Colusa	e side Snow Mt. (Foul	1782	Comment
HSC50018	Polystichum imbricans subsp. imbricans	G. L. Clifton, Ov	May 16 1979	2616	Del Norte	Near Monkey Creek F	1128	Comment
HSC50307	Polystichum imbricans subsp. imbricans	G. L. Clifton, Ov	May 18 1979	2801	Del Norte	Near Wimer Rd., clos	732	Comment
HSC52890	Polystichum imbricans subsp. imbricans	G. L. Clifton, Gr	Jun 18 1979	5488	Del Norte	Near Gasquet Mtn., c	610	Comment
HSC53770	Polystichum imbricans subsp. imbricans	G. L. Clifton, Ov	Jul 13 1979	7692	Del Norte	Near Bald Hill, close t	610	Comment
UC1241343	Polystichum imbricans subsp. imbricans	R. J. Rodin	Aug 9 1961	6706	Del Norte	Upper Smith River near Oregc		Comment
CAS1139793	Polystichum imbricans subsp. imbricans	Alice Eastwood	Sept. 17, 1912	2259	Del Norte	Smith River		Comment
DS18582	Polystichum imbricans subsp. imbricans	W. R. Dudley	July 3, 1899	s.n.	Del Norte	Gasquet to Waldo		Comment
DS188758	Polystichum imbricans subsp. imbricans	Doris K. Kildale	18-Jun-29	8124	Del Norte	Hazelview Summit on	853	Comment
HSC43902	Polystichum imbricans subsp. imbricans	Brad Klipfel	Aug 25 1976	808	Del Norte			Comment
RSA21370	Polystichum imbricans subsp. imbricans	C. B. Wolf	8 19 1937	9141	Del Norte	Siskiyou Mountains: L	549	Comment
RSA232674	Polystichum imbricans subsp. imbricans	Larry E. DeBuhr	5 23 1972	628	Del Norte	Six Rivers National Forest; jct.		Comment
RSA24372	Polystichum imbricans subsp. imbricans	C. B. Wolf	2 22 1941	4004	Del Norte	Siskiyou Mountains: L	548	Comment
RSA46669	Polystichum imbricans subsp. imbricans	Doris Kildale Gi	8 10 1937	15220	Del Norte	High Divide		Comment
UC1241344	Polystichum imbricans subsp. imbricans	R. J. Rodin	Aug 9 1961	6797	Del Norte	Upper Smith River near Oregc		Comment
UC747638	Polystichum imbricans subsp. imbricans	G. Thomas Rob	Jun 17 1945	1993	El Dorado	near Baltic Peak (slop	1005	Comment
UC747640	Polystichum imbricans subsp. imbricans	G. Thomas Rob	Jun 7 1944	1656	El Dorado	ca. 3 mi e Camino (ab	914	Comment
UC964851	Polystichum imbricans subsp. imbricans	G. Thomas Rob	Jun 7 1944	1656	El Dorado	ca. 3 mi e Camino (ab	914	Comment
UC964857	Polystichum imbricans subsp. imbricans	G. Thomas Rob	Jun 17 1945	1993	El Dorado	near Baltic Peak (abo	1005	Comment
CAS332581	Polystichum imbricans subsp. imbricans	G. Thomas Rob	7-Jun-44	1656	El Dorado	North Fork Weber Cr	914	Comment
SD9743	Polystichum imbricans subsp. imbricans	W. G. Watkins	30-Apr-00	None	El Dorado	4 miles NW of Placerv	609	Comment
CAS1034933	Polystichum imbricans subsp. imbricans	Dana York	19-Jun-98	2170	Fresno	Kings River Basin - ca.	2170	Comment
CAS1069838	Polystichum imbricans subsp. imbricans	Dana York, Jim	14-Jun-96	835	Fresno	Kings River Basin - ca.	1890	Comment
RSA697018	Polystichum imbricans subsp. imbricans	Dana York	6 19 1998	2170	Fresno	Ca. 90 km E of Fresno	2170	Comment

**CALIFORNIA COUNTIES - From CCH database; July 2015**

Specimen ID	Determination *	Collector	Collection Date	Number	County	Locality	Elevation	Feedback
UCD128448	Polystichum imbricans subsp. imbricans	Bryan Drew	09 13 2003	s.n.	Fresno	Fresno County: Sierra National		Comment
CAS312524	Polystichum imbricans subsp. imbricans	John Thomas H	Aug. 6, 1943	19113	Glenn	Black Butte		Comment
CAS92853	Polystichum imbricans subsp. imbricans	A. A. Heller	5-Jul-17	12805	Glenn	Slap Jack camp west c	1523	Comment
CAS93355	Polystichum imbricans subsp. imbricans	A. A. Heller	8-Jul-14	11546	Glenn	Coast Range near Ber	914	Comment
DS19449	Polystichum imbricans subsp. imbricans	A. A. Heller	8-Jul-14	11546	Glenn	Coast Range near Ber	914	Comment
DS357185	Polystichum imbricans subsp. imbricans	David D. Keck	22-Jul-49	6445	Glenn	summit of Black Butte	2256-22	Comment
DS90502	Polystichum imbricans subsp. imbricans	A. A. Heller	5-Jul-17	12805	Glenn	Slap Jack camp west c	1523	Comment
UC699690	Polystichum imbricans subsp. imbricans	Milo S. Baker	Jul 12 1942	10302	Glenn	se slope of Black Butt	2133	Comment
UC725414	Polystichum imbricans subsp. imbricans	A. A. Heller	Jul 5 1917	12805	Glenn	w Alder Springs (Slap	1523	Comment
UC812671	Polystichum imbricans subsp. imbricans	A. A. Heller	Jul 5 1917	12805	Glenn	w Alder Springs (Slap	1523	Comment
UCD19397	Polystichum munitum var. imbricans	Gerald Dickinso	07 22 1964	202	Glenn	Glenn County: St. John's Mou		Comment
CAS491730	Polystichum imbricans subsp. imbricans	Walter Knight, I	5-Jul-69	2520	Glenn	2 mi. east of Plaskett	1798	Comment
HSC55154	Polystichum imbricans subsp. imbricans	G. L. Clifton, Gr	Aug 1 1979	12104	Humboldt	Near Horse Trail Ridg	1877	Comment
CAS335798	Polystichum imbricans subsp. imbricans	Henry M. Pollar	Sept. 8, 1944	s.n.	Humboldt	Orleans Mt.		Comment
DS215162	Polystichum imbricans subsp. imbricans	L. B. Kildale	Aug. 9, 1931	s.n.	Humboldt	Three Creeks on Willow Creek		Comment
HSC36639	Polystichum imbricans subsp. imbricans	Thomas W. Nel	Jun 14 1975	1903	Humboldt	Beside branch off Rd. 2S08 to		Comment
HSC98592	Polystichum imbricans subsp. imbricans	Cara Witte	Jun 11 2008	707	Humboldt	National Forest Road	1315	Comment
HSC98734	Polystichum imbricans subsp. imbricans	Cara Witte	Jul 25 2007	583	Humboldt	Forest Service Road 5	1270	Comment
HSC98825	Polystichum imbricans subsp. imbricans	Cara Witte	Sep 13 2008	1039	Humboldt	White Oak Opening. /	1257	Comment
HSC98879	Polystichum imbricans subsp. imbricans	Cara Witte	Jul 25 2008	929	Humboldt	Horse Mountain Bota	1355	Comment
HSC98978	Polystichum imbricans subsp. imbricans	Cara Witte	May 23 2007	96	Humboldt	Near Grouse Mountai	1402	Comment
SD92985	Polystichum imbricans subsp. imbricans	W. Bertsch	29-Jul-53	215	Humboldt	near Weott, Highway	60	Comment
SEINET38740	Polystichum munitum var. imbricans	Thomas Nelson	6/14/1975	1903	Humboldt	Beside branch off Rd. 2S08 to		Comment
UC1223547	Polystichum imbricans subsp. imbricans	Joseph P. Tracy	Jun 24 1951	19540	Humboldt	near Ashfield Butte A:	761	Comment
UC338401	Polystichum imbricans subsp. imbricans	unknown	Jul 13 1904		Humboldt	along stage rd		Comment
UC503068	Polystichum imbricans subsp. imbricans	Joseph P. Tracy	6 1930-Jul 19 1	9089	Humboldt	near McKay Camp S. I	1676	Comment
UC519314	Polystichum imbricans subsp. imbricans	Joseph P. Tracy	Jun 13 1933	12596	Humboldt	near summit on rd w	1066	Comment
UC906748	Polystichum imbricans subsp. imbricans	Joseph P. Tracy	Jul 9 1947	17842	Humboldt	Horse Mt.	1432	Comment
CAS128894	Polystichum imbricans subsp. imbricans	Alice Eastwood	25-May-25	12779a	Lake	Dashiell, Mt. Sanhedrin		Comment
CAS195850	Polystichum imbricans subsp. imbricans	M. S. Jussel	30-Mar-31	s.n.	Lake	Glenbrook near Jordan Park		Comment
CAS195907	Polystichum imbricans subsp. imbricans	M. S. Jussel	30-Mar-31	s.n.	Lake	Jordan Park		Comment
CAS328138	Polystichum imbricans subsp. imbricans	John Thomas H	20-Jun-45	21116	Lake	Pinnacle Rock, Bartlett Mount		Comment
CAS489765	Polystichum imbricans subsp. imbricans	Walter Knight, I	4-Jul-69	2751	Lake	Sheetiron Mt.	1920	Comment
DS86207	Polystichum imbricans subsp. imbricans	A. A. Heller	20-Jul-02	5932	Lake	Near the summit of Mt. Sanhe		Comment
JEPS80726	Polystichum imbricans subsp. imbricans	L. R. Heckard ar	Jul 28 1981	5685	Lake	w side Snow Mt. (slo	1569	Comment

**CALIFORNIA COUNTIES - From CCH database; July 2015**

Specimen ID	Determination *	Collector	Collection Date	Number	County	Locality	Elevation	Feedback
POM225862	Polystichum imbricans subsp. imbricans	M. S. Jussel	3 30 1931	23	Lake	Glenbrook near Jordan Park		Comment
POM22932	Polystichum imbricans subsp. imbricans	A. A. Heller	7 20 1902	5932	Lake	Near the summit of Mt. Sanhe		Comment
RSA111699	Polystichum imbricans subsp. imbricans	P. A. Munz	7 24 1956	22296	Lake	Long Ridge Trail to Sn	1524	Comment
RSA2809	Polystichum imbricans subsp. imbricans	J. W. Blankinshi	7 10 1926	s.n.	Lake	Kelseyville	915	Comment
RSA430494	Polystichum imbricans subsp. imbricans	Lyman Benson	12 29 1932	4113	Lake	4 miles W of Highlanc	762	Comment
SD9741	Polystichum imbricans subsp. imbricans	Daniel Cleveland		None	Lake	Allen Springs		Comment
SD9755	Polystichum imbricans subsp. imbricans	Daniel Clevelan	Jul 1882	None	Lake	Allen Springs		Comment
UC1063663	Polystichum imbricans subsp. imbricans	R. C. Wilson	Jun 10 1937	401	Lake	Lower Blue Lake, Plot	457	Comment
UC123292	Polystichum imbricans subsp. imbricans	D. Cleveland	Jul 4 1882		Lake	Allen Springs		Comment
UC573412	Polystichum imbricans subsp. imbricans	R. C. Wilson	Jun 10 1937	401	Lake	Lower Blue Lake; Lake	457	Comment
UCD41938	Polystichum imbricans subsp. imbricans	Geri Hulse-Step	09 08 2001	843	Lake	Lake County: Goat M	1005	Comment
CAS166213	Polystichum imbricans subsp. imbricans	J. W. Blankinshi	10-Jul-26	s.n.	Lake	Clark's Peak	914	Comment
CAS195959	Polystichum imbricans subsp. imbricans	M. S. Jussel	31-Mar-31	s.n.	Lake	Trail to Cobb Mt.	609	Comment
DS192255	Polystichum imbricans subsp. imbricans	Carl B. Wolf	3-May-28	1846	Lake	base of Mt. St. Helena		Comment
POM806	Polystichum imbricans subsp. imbricans	C. F. Baker	8 2 1903	3674	Los Angeles	San Antonio Canyon, Claremo		Comment
POM809	Polystichum imbricans subsp. imbricans	C. F. Baker	8 2 1903	s.n.	Los Angeles	San Antonio Canyon, Claremo		Comment
RSA230190	Polystichum imbricans subsp. imbricans	R. F. Thorne	7 2 1969	38253	Los Angeles	San Gabriel Mtns., An	1584	Comment
RSA549194	Polystichum imbricans subsp. imbricans	T. S. Ross, Peter	6 20 1990	3683	Los Angeles	San Gabriel Mountain	1329-13	Comment
RSA550410	Polystichum imbricans subsp. imbricans	T. S. Ross	7 10 1992	6682	Los Angeles	San Gabriel Mountain	975-101	Comment
RSA573737	Polystichum imbricans subsp. imbricans	T. S. Ross	7 17 1992	6718	Los Angeles	San Gabriel Mtns: Sur	1646-16	Comment
RSA585437	Polystichum imbricans subsp. imbricans	T. S. Ross, Steve	5 31 1990	2731	Los Angeles	Ridge descending nor	1220-18	Comment
RSA587120	Polystichum imbricans subsp. imbricans	Orlando Mistre	5 23 1995	1727A	Los Angeles	San Gabriel Mountain	1372	Comment
RSA628816	Polystichum imbricans subsp. imbricans	Scott D. White,	6 29 1998	6825	Los Angeles	West of Mt. Islip: Just	1707-20	Comment
RSA653920	Polystichum imbricans subsp. imbricans	Valerie L. Soza,	6 28 2000	1039	Los Angeles	San Gabriel Mountain	1280	Comment
RSA680059	Polystichum imbricans subsp. imbricans	Mark Elvin, Mic	9 11 1996	357	Los Angeles	San Gabriel Mtns. Angeles Na		Comment
RSA693288	Polystichum imbricans subsp. imbricans	L. E. Hoffman	5 12 1930	s.n.	Los Angeles	Millardís Canyon. Angeles Nat		Comment
RSA693289	Polystichum imbricans subsp. imbricans	L. E. Hoffman	5 12 1930	s.n.	Los Angeles	Millardís Canyon. Angeles Nat		Comment
RSA702440	Polystichum imbricans subsp. imbricans	Scott D. White	7 28 2004	10655	Los Angeles	Clear Creek area. In a	976-105	Comment
RSA729739	Polystichum imbricans subsp. imbricans	R. G. Swinney	6 16 1998	6975	Los Angeles	San Gabriel Mtns.: c.	1524	Comment
								Read comments Mar 14 2010
RSA733136	Polystichum imbricans subsp. imbricans	R. G. Swinney	8 1 1998	6618	Los Angeles	San Gabriel Mtns.: Vir	1427	Comment
								Read comments Mar 14 2010
RSA733227	Polystichum imbricans subsp. imbricans	R. G. Swinney	8 17 1998	6769	Los Angeles	Upper Coldwater Can	1244-13	Comment
RSA733593	Polystichum imbricans subsp. imbricans	R. G. Swinney	7 29 1998	6545	Los Angeles	San Gabriel Mtns.: c.	1817	Comment
								Read comments Mar 14 2010

**CALIFORNIA COUNTIES - From CCH database; July 2015**

5

Specimen ID	Determination *	Collector	Collection Date	Detected Nur	County	Locality	Elevation	Feedback
RSA733671	Polystichum imbricans subsp. imbricans	R. G. Swinney	8 5 1998	6657	Los Angeles	San Gabriel Mtns.: up	1280	Comment Read comments Mar 14 2010
RSA807919	Polystichum imbricans subsp. imbricans	Orlando Mistre	7 1 2011	5892	Los Angeles	North Fork Mill Creek	1524	Comment
SBBG126990	Polystichum imbricans subsp. imbricans	A. Parikh, N. Ga	Jul 7 2011	3550	Los Angeles	Barley Flats, 4.2 km W	1667	Comment
UCR256581	Polystichum imbricans subsp. imbricans	Anuja Parikh, N	Jul 07 2011	3550	Los Angeles	Transverse Range; Sai	1667	Comment
POM307020	Polystichum imbricans subsp. imbricans	Henry J. Ramse	7 18 1937	1903	Los Angeles	Altadena, San Gabriel Mts., Sc		Comment
RSA549134	Polystichum imbricans subsp. imbricans	T. S. Ross	7 16 1992	6709	Los Angeles	San Gabriel Mts: NE s	1557	Comment
RSA670694	Polystichum imbricans subsp. imbricans	Geo L. Moxley	7 19 1915	383	Los Angeles	Arroyo Seco Canyon, San Gab		Comment
RSA693287	Polystichum imbricans subsp. imbricans	G. R. Proctor	2 27 1944	786	Los Angeles	Santa Anita Canyon		Comment
RSA693291	Polystichum imbricans subsp. imbricans	L. E. Hoffman	7 24 1934	s.n.	Los Angeles	Arroyo Seco Canyon. Angeles		Comment
RSA693293	Polystichum imbricans subsp. imbricans	Thekla Mohr		256	Los Angeles	North Fork, San Gabriel River.		Comment
RSA693294	Polystichum imbricans subsp. imbricans	Robin S. Collins	5 28 1973	302	Los Angeles	Angeles National Fore	976	Comment
SD233999	Polystichum munitum var. imbricans	Virginia Pinkus	20-Jun-64	241	Los Angeles	Angeles Cresst Woow	883	Comment
SD43035	Polystichum imbricans subsp. imbricans	H. De Forest	1-May-31	None	Los Angeles	Near Crystal Lake		Comment Read comments Oct 9 2010
CAS92849	Polystichum imbricans subsp. imbricans	John, Jr. Murdo	August 20 1907	2566	Madera	Sierra National Forest	2133	Comment
UC42161	Polystichum imbricans subsp. imbricans	W. L. Jepson	Nov. 1890		Marin	Mt. Tamalpais		Comment
UC42165	Polystichum imbricans subsp. imbricans	Marshall A. Hov	Jun 11 1892		Marin	Mt. Tamalpais		Comment
UC1259228	Polystichum imbricans subsp. imbricans	Alan Smith, T. R	May 28 1978	710	Marin	along Northside Trail,	609	Comment
CAS1139851	Polystichum imbricans subsp. imbricans	Miss. M. E. B. Norton		s.n.	Mariposa	Yosemite		Comment
CAS554130	Polystichum imbricans subsp. imbricans	C. R. Quick	Aug. 6, 1955	55-48	Mariposa	West side of Mt. Hogan		Comment
CAS554795	Polystichum imbricans subsp. imbricans	Clarence R. Qui	20-Jun-52	52-55	Mariposa	Chowchilla Mt.		Comment
CAS93362	Polystichum imbricans subsp. imbricans	Anna Head	June, 1906	s.n.	Mariposa	Yosemite Valley		Comment
DS86221	Polystichum imbricans subsp. imbricans	J. W. Congdon	May 24, 1888	s.n.	Mariposa	Yosemite		Comment
SD9762	Polystichum imbricans subsp. imbricans	Daniel Clevelan	Jun 1880	None	Mariposa	Yosemite Valley		Comment
UC1063678	Polystichum imbricans subsp. imbricans	A. H. Hawbecke	Jun 04 1936	1042	Mariposa	3/4 mi up Coulterville	1219	Comment
UC1178421	Polystichum imbricans subsp. imbricans	R. J. Rodin	Jul 12 1958	6253	Mariposa	Ledge Trail; Yosemite Nat'l Pa		Comment
YM-YOSE5926	Polystichum munitum var. imbricans	Robert J. Rodin	7/12/1958	6253	Mariposa	LEDGE TRAIL		Comment
CAS554113	Polystichum imbricans subsp. imbricans	Clarence R. Qui	Aug. 15, 1952	52-249	Mariposa	West side of Mt. Hogan, west		Comment
CAS554796	Polystichum imbricans subsp. imbricans	E. R. Blakley	1 Sept. 1963	6107	Mariposa	Base of Glacier Point,	1219	Comment
DS182069	Polystichum imbricans subsp. imbricans	Le Roy Abrams	30-Jun-11	4582	Mariposa	Sierra Point	1676	Comment
DS86655	Polystichum imbricans subsp. imbricans	Le Roy Abrams	30-Jun-11	4582	Mariposa	Sierra Point	1676	Comment
RSA302174	Polystichum imbricans subsp. imbricans	Jim Shevock	1 24 1971	614	Mariposa	Highway 41 overlooki	1524	Comment
SD9740	Polystichum imbricans subsp. imbricans	Daniel Clevelan	Jun 1880	None	Mariposa	Yosemite, Artist's Point		Comment
SJSU13084	Polystichum imbricans subsp. imbricans	C. W. Sharsmitf	7/18/1944	4972	Mariposa	Ledge Trail to Glacier	1828	Comment

**CALIFORNIA COUNTIES - From CCH database; July 2015**

Specimen ID	Determination *	Collector	Collection Date	Elevation	County	Locality	Elevation	Feedback
SJSU3080	Polystichum imbricans subsp. imbricans	A. H. Hawbecke	6/4/1936	1042	Mariposa	0.75 mi up Coulterville	1219	Comment
UC1178422	Polystichum imbricans subsp. imbricans	R. J. Rodin	Jul 4 1958	6232	Mariposa	trail near base of Upper Yosemite Falls		Comment
UC1178424	Polystichum imbricans subsp. imbricans	R. J. Rodin	Jul 9 1958	6241	Mariposa	ca. 3 mi w of El Portal (on trail)		Comment
UC1178429	Polystichum imbricans subsp. imbricans	R. J. Rodin	Jul 12 1958	6249	Mariposa	lower portion of Ledge Trail on		Comment
UCSB46151	Polystichum imbricans subsp. imbricans	Carl Sharsmith	7/18/1944	4972	Mariposa	Near Ledge Trail to Glacier Point	1828	Comment
YM-YOSE5926	Polystichum munitum var. imbricans	A. Hawbecke	6/4/1936	1042	Mariposa	3/4 MILE UP COULTERVILLE TRAIL	1219	Comment
YM-YOSE6705	Polystichum munitum var. imbricans	John H. Pierce	6/25/1936	507	Mariposa	CAMP 19, YOSEMITE NATIONAL PARK	1219	Comment
UC185235	Polystichum imbricans subsp. imbricans	H. M. Hall	Aug. 1913	9667	Mendocino	se corner Carl Purdy's place near		Comment
UC185246	Polystichum imbricans subsp. imbricans	H. M. Hall	Jul 17 1913	9507	Mendocino	sw side Mt. Sanhedrin		Comment
CAS801099	Polystichum imbricans subsp. imbricans	Clare R. Wheeler	1-Jul-82	3100	Mendocino	just above E. Branch of the	499	Comment
CAS801105	Polystichum imbricans subsp. imbricans	Gladys L. Smith	24-Jun-81	6821	Mendocino	downgrade from summit	1706	Comment
CAS801114	Polystichum imbricans subsp. imbricans	Toni Fauver, Gladys L. Smith	7-Jul-81	6971	Mendocino	Pond Meadow, near Ledge	1066	Comment
CAS985520	Polystichum imbricans subsp. imbricans	Walter Knight, Ira L. Wiggins	7-Jul-81	4374	Mendocino	Above 5th Ave. Camp	1523	Comment
DS385703	Polystichum imbricans subsp. imbricans	Ira L. Wiggins	19-Jun-57	14128	Mendocino	4 mi. W of Willits		Comment
DS518949	Polystichum imbricans subsp. imbricans	James McMurphy	30-Jul-09	632	Mendocino	between Red Mt. and Blair's Falls		Comment
DS86643	Polystichum imbricans subsp. imbricans	James McMurphy	30-Jul-09	632	Mendocino	between Red Mt. and Blair's Falls		Comment
HSC84272	Polystichum imbricans subsp. imbricans	Clare R. Wheeler	Jul 1 1982	3100	Mendocino	Above E branch of the	500	Comment
HSC84274	Polystichum imbricans subsp. imbricans	Clare R. Wheeler	Jun 23 1981	2542	Mendocino	Mendocino Nat'l Forest	1707	Comment
HSC84336	Polystichum imbricans subsp. imbricans	Gladys L. Smith	Jun 24 1981	6821	Mendocino	Downgrade from summit	1700	Comment
UC1503125	Polystichum imbricans subsp. imbricans	Gladys L. Smith	May 22 1981	6303	Mendocino	s end' Old Toll Rd. Colusa	304-609	Comment
CAS393995	Polystichum imbricans subsp. imbricans	John Thomas Howell	17-May-55	30167	Monterey	North slope of Juniper	1523	Comment
CAS509267	Polystichum imbricans subsp. imbricans	Clare B. Hardham	Sept. 12, 1957	2638	Monterey	Cone Peak		Comment
CAS509272	Polystichum imbricans subsp. imbricans	Clare B. Hardham	Sept. 12, 1957	2638a	Monterey	Cone Peak		Comment
SBBG107803	Polystichum imbricans subsp. imbricans	C. B. Hardham	Sep 21 1957	2638	Monterey	Santa Lucia Mtns: Cone Peak		Comment
SBBG111842	Polystichum imbricans subsp. imbricans	E. Painter, E. N. Wilken	May 25 1996	HL2708	Monterey	Santa Lucia Mtns: ca.	880	Comment
SBBG112355	Polystichum imbricans subsp. imbricans	D. Wilken, E. Painter	Apr 5 1996	HL2437	Monterey	Santa Lucia Mtns: with	660	Comment
SBBG301	Polystichum imbricans subsp. imbricans	C. B. Hardham	Sep 21 1957	2638a	Monterey	Santa Lucia Mtns: Cone Peak		Comment
UC1063671	Polystichum imbricans subsp. imbricans	R. St. John	Sep 15 1929	51	Monterey	Tassajara Hot Springs	518	Comment
CAS388911	Polystichum imbricans subsp. imbricans	Cook & Cook	21-Sep-46	370	Monterey	Mouth of Finch Creek, France		Comment
CAS509268	Polystichum imbricans subsp. imbricans	Beatrice F. Howell	Sept. 21, 1958	1065	Monterey	Anastasia Canyon in Santa Lucia		Comment
CAS509269	Polystichum imbricans subsp. imbricans	Ernest C. Twiss	21-Sep-57	4096	Monterey	Santa Lucia Range: trail	1478	Comment
CAS509270	Polystichum imbricans subsp. imbricans	Beatrice F. Howell	13-Jul-63	1722	Monterey	by side of Nacimiento Grade		Comment
CAS509271	Polystichum imbricans subsp. imbricans	Beatrice F. Howell	15-May-55	362	Monterey	about 1 1/2 miles down Mill		Comment
CAS509275	Polystichum imbricans subsp. imbricans	Betty H. Johnson	20-Jun-58	664	Napa	near "Mt. Mill House," 6.4 mi.		Comment
CAS883585	Polystichum imbricans subsp. imbricans	Catherine Best	18-Jun-84	980	Nevada	Near the Old Donner Road above		Comment

**CALIFORNIA COUNTIES - From CCH database; July 2015**

Specimen ID	Determination *	Collector	Collection Date	Elevation	County	Locality	Elevation	Feedback
CHSC92000	Polystichum imbricans subsp. imbricans	Lowell Ahart	07 31 2005	12250	Nevada	Along a deep wash, n	2062	Comment
JEPS94917	Polystichum imbricans subsp. imbricans	Vernon Oswald	Aug 19 1997	8840	Nevada	Grizzly Ridge Rd. (For	807	Comment
CAS554797	Polystichum imbricans subsp. imbricans	Lillian Mott	Feb. 1966	s.n.	Nevada	Excelsior Ditch on so.	457	Comment
CAS555056	Polystichum imbricans subsp. imbricans	Gordon H. True	Aug. 30, 1962	1058	Nevada	Bear Valley-Bowman	1645	Comment
CAS555057	Polystichum imbricans subsp. imbricans	Gordon H. True	Apr. 25, 1962	471	Nevada	On road from Washin	1097	Comment
CAS555058	Polystichum imbricans subsp. imbricans	Gordon H. True	10-Jul-62	819	Nevada	South Fork of the Yub	609	Comment
CAS554112	Polystichum imbricans subsp. imbricans	Gordon H. True	April 17, 1968.	4165	Placer	Hwy. 80 near Alta.	1097	Comment
JEPS14358	Polystichum imbricans subsp. imbricans	Rimo Bacigalup	Jul 19 1952	3854	Placer	below Cape Horn (1/2	380	Comment
UCR190702	Polystichum imbricans subsp. imbricans	George K. Helm	Sep 14 2007	12966	Placer	Northern Sierra Neva	832	Comment
CAS232258	Polystichum imbricans subsp. imbricans	Fay A. MacFadn	July 11, 1933.	10946	Placer	Canyon Creek, Monte Sita Inn		Comment
SD58160	Polystichum imbricans subsp. imbricans	Matt Herbrand	20-Dec-17	None	Placer		1525	Comment
CAS426129	Polystichum imbricans subsp. imbricans	John Thomas H	20-Jul-60	35748	Plumas	Boiling Springs Lake	1798	Comment
CAS554110	Polystichum imbricans subsp. imbricans	John Thomas H	26-Jul-66	42004	Plumas	Injun Jim Campground	609	Comment
CHSC102121	Polystichum imbricans subsp. imbricans	Lowell Ahart, Jc	07 27 2009	16164	Plumas	On dry soil, on and ar	1479	Comment
CHSC52759	Polystichum imbricans subsp. imbricans	L. P. Janeway	09 28 1990	3854	Plumas	West Branch Soda Cr	914	Comment
CHSC84944	Polystichum imbricans subsp. imbricans	Lowell Ahart	10 17 2003	10645	Plumas	Cliffs northeast of Hu	2103	Comment
CHSC94995	Polystichum imbricans subsp. imbricans	Lowell Ahart	10 23 2006	13470	Plumas	By large rocks on the	1281	Comment
CHSC94996	Polystichum imbricans subsp. imbricans	Lowell Ahart	10 23 2006	13470A	Plumas	By large rocks on the	1281	Comment
JEPS110549	Polystichum imbricans subsp. imbricans	Lowell Ahart	10 23 2006	13470	Plumas	By large rocks on the	1281	Comment
JEPS110550	Polystichum imbricans subsp. imbricans	Lowell Ahart	10 23 2006	13470	Plumas	By large rocks on the	1281	Comment
JEPS116124	Polystichum imbricans subsp. imbricans	Lowell Ahart, Jc	07 27 2009	16164	Plumas	On dry soil, on and ar	1479	Comment
RSA754533	Polystichum imbricans subsp. imbricans	L. Ahart, John D	7 27 2009	16164	Plumas	Headwaters of Grizzly	1480	Comment
SBBG304	Polystichum imbricans subsp. imbricans	H. Dearing, M. I	Jul 2 1938	2271	Plumas	Feather River Hwy	609	Comment
SD19367	Polystichum imbricans subsp. imbricans	Mrs. R. M. Aust	1876	None	Plumas			Comment
SD9739	Polystichum imbricans subsp. imbricans	Mrs. R. M. Austin		None	Plumas			Comment
SD9753	Polystichum imbricans subsp. imbricans	Mrs. R. M. Aust	1876	None	Plumas			Comment
UC339340	Polystichum imbricans subsp. imbricans	J. G. Lemmon a	June 1889		Plumas	Mohawk Valley		Comment
CAS1008151	Polystichum imbricans subsp. imbricans	L. P. Janeway	28/IX/1990	3854	Plumas	West Branch Soda Cr	914	Comment
CAS554096	Polystichum imbricans subsp. imbricans	Walter Knight, I	7/27/1966	1450	Plumas	near mouth of Butter	883	Comment
CAS554097	Polystichum imbricans subsp. imbricans	John Thomas H	Sept. 26, 1959	35041	Plumas	Slaty Rocks near Kede	1005	Comment
CAS554111	Polystichum imbricans subsp. imbricans	J. Ed. McClellan	14-Jun-68	s.n.	Plumas	Near Nelson Creek on road fr		Comment
CAS554786	Polystichum imbricans subsp. imbricans	John Thomas H	9-May-67	42213	Plumas	"Lewisia Rock," 3.5 m	609	Comment
CAS554788	Polystichum imbricans subsp. imbricans	Clarence R. Qui	29-Jun-52	52-84	Plumas	1.2 miles south of summit on		Comment
CAS554789	Polystichum imbricans subsp. imbricans	Clarence R. Qui	29-Jun-52	52-80	Plumas	1.2 miles south of summit on		Comment
CAS554790	Polystichum imbricans subsp. imbricans	Clarence R. Qui	29-Jun-52	52-82	Plumas	1.2 miles south of summit on		Comment



**CALIFORNIA COUNTIES - From CCH database; July 2015**

Specimen ID	Determination *	Collector	Collection Date	Elevation	County	Locality	Elevation	Feedback
CAS878320	Polystichum imbricans subsp. imbricans	John Thomas H	23-Jun-81	54135	Plumas	Round Valley Reserv	1371	Comment
CAS897965	Polystichum imbricans subsp. imbricans	L. P. Janeway	22/VII/1993	4473	Plumas	Along the Pipeline Ro	1584	Comment
JEPS104151	Polystichum imbricans subsp. imbricans	Lowell Ahart	10/17/2003	10645	Plumas	Cliffs ne of Humboldt	2103	Comment
JEPS33252	Polystichum imbricans subsp. imbricans	W. L. Jepson	Jul 22 1924	10611	Plumas	Rich Point; Middle Fo	914	Comment
JEPS33253	Polystichum imbricans subsp. imbricans	W. L. Jepson	Jul 22 1924	10612	Plumas	Rich Point; Middle Fo	1097	Comment
SBBG121615	Polystichum imbricans subsp. imbricans	L. Ahart	Oct 23 2006	13470	Plumas	W side of Slate Crk, ca	1281	Comment
SD87477	Polystichum imbricans subsp. imbricans	Mrs. R. M. Austin		None	Plumas			Comment
UC123291	Polystichum imbricans subsp. imbricans	Mrs. R. M. Aust	Aug, 1876	309	Plumas	Mill Creek		Comment
UC123318	Polystichum imbricans subsp. imbricans	Mrs. R. M. Aust	1875	310	Plumas	Soda Springs		Comment
UC1523809	Polystichum imbricans subsp. imbricans	Gary Schoolcra	Aug 2 1982	842	Plumas	w Crescent Mills	1219	Comment
UCD136492	Polystichum imbricans subsp. imbricans	F. H. Bolster	09 02 1912	61	Plumas	Plumas County: Feather River		Comment
POM211520	Polystichum imbricans subsp. imbricans	L. C. Wheeler	11 6 1932	1444	San Bernardino	Deer Canyon, San Gal	976	Comment
POM48157	Polystichum imbricans subsp. imbricans	I. M. Johnston	7 5 1924	s.n.	San Bernardino	Bluff Lake, San Berna	2317	Comment
POM6438	Polystichum imbricans subsp. imbricans	I. M. Johnston	6 7 1919	2175	San Bernardino	Cucamonga Canyon (U	1219	Comment
RSA221444	Polystichum imbricans subsp. imbricans	Arthur C. Gibso	4 30 1971	1948	San Bernardino	Stoddard Canyon, An	1159	Comment
RSA308988	Polystichum imbricans subsp. imbricans	J. R. Shevock	8 31 1973	3126	San Bernardino	East Fork Mountain H	1523	Comment
RSA575089	Polystichum imbricans subsp. imbricans	R. G. Swinney	4 30 1994	2809	San Bernardino	Eastern San Gabriel M	1341	Comment
RSA575530	Polystichum imbricans subsp. imbricans	R. G. Swinney	7 21 1993	2546	San Bernardino	Eastern San Gabriel M	1402	Comment
RSA577150	Polystichum imbricans subsp. imbricans	L. C. Wheeler	11 6 1932	1444	San Bernardino	San Gabriel Mountain	975	Comment
RSA602524	Polystichum imbricans subsp. imbricans	R. G. Swinney	8 30 1994	3280	San Bernardino	Day Canyon, approx.	1005	Comment
RSA679774	Polystichum imbricans subsp. imbricans	V. Soza, LeRoy (	7 17 2001	1327	San Bernardino	Mt. Baldy Ski area, so	2104	Comment
RSA717777	Polystichum imbricans subsp. imbricans	R. G. Swinney	7 22 1994	3095	San Bernardino	Lost Creek Canyon, tr	2073	Comment
Read comments Mar 14 2010								
SBBG302	Polystichum imbricans subsp. imbricans	H. Dearing, M. I	Sep 2 1935	2447	San Bernardino	Big Falls Lodge	1981	Comment
UCR141716	Polystichum imbricans subsp. imbricans	R. G. Swinney	Aug 15 1997	5803	San Bernardino	Eastern San Gabriel M	1463	Comment
RSA151096	Polystichum imbricans subsp. imbricans	P. H. Raven	11 17 1961	16873	San Bernardino	2.5 miles below Barto	1920	Comment
Read comments Jan 3 2012								
SBBG14765	Polystichum imbricans subsp. imbricans	L. L. Kiefer	Oct 20 1962	170	San Bernardino	near St Hwy 2, ca. 4 n	1828	Comment
RSA43194	Polystichum imbricans subsp. imbricans	C. W. Cisler	7 15 1949	s.n.	San Diego	south or southeast of	1676	Comment
SD194136	Polystichum imbricans subsp. imbricans	Michael G. Simj	24-May-02	2283	San Diego	Ridge (Cherry Flat), ca	1920	Comment
SD200544 Im	Polystichum imbricans subsp. imbricans	Jon P. Rebman,	9-Jun-09	18040	San Diego	Cuyamaca Rancho Sta	1666	Comment
SD20062	Polystichum imbricans subsp. imbricans	Frank F. Gander	5-Dec-37	4757	San Diego	San Felipe, Sumners F	914	Comment
SDSU19880	Polystichum imbricans subsp. imbricans	Michael G. Simj	5/24/2002	2283	San Diego	Ridge (Cherry Flat), ca	1920	Comment
UCR212714	Polystichum imbricans subsp. imbricans	Jon P. Rebman,	Jun 9 2009	18040	San Diego	Cuyamaca Rancho Sta	1667	Comment
POM180457	Polystichum imbricans subsp. imbricans	I. L. Wiggins	9 4 1927	2833	San Diego	Vallecitos canyon trail below I		Comment

**CALIFORNIA COUNTIES - From CCH database; July 2015**

Specimen ID	Determination *	Collector	Collection Date	Elevation	Nur	County	Locality	Elevation	Feedback
RSA3422	Polystichum imbricans subsp. imbricans	I. L. Wiggins	9 4 1927	2833		San Diego	Trail from Resort to Vallecitos		Comment
DS511090	Polystichum imbricans subsp. imbricans	R. F. Hoover	12-Jun-64	9050		San Luis Obispo	Near Rocky Butte Fire Lookou		Comment
SBBG12492	Polystichum imbricans subsp. imbricans	E. R. Blakley	Jun 12 1961	4448		Santa Barbara	San Rafael Mtns: top	1914	Comment
SBBG17267	Polystichum imbricans subsp. imbricans	E. R. Blakley	Mar 30 1963	5497		Santa Barbara	Santa Ynez Mtns: Tria	1066	Comment
SBBG297	Polystichum imbricans subsp. imbricans	C. F. Smith	Apr 12 1945	1215		Santa Barbara	Santa Ynez Mtns: N sl	1206	Comment
SBBG299	Polystichum imbricans subsp. imbricans	M. Van Renssel	May 30 1938	519		Santa Barbara	Santa Ynez Mtns: El Camino C		Comment
SBBG300	Polystichum imbricans subsp. imbricans	H. Dearing, M. I	Nov 4 1936	2924		Santa Barbara	Santa Ynez Mtns: La Cumbre F		Comment
SBBG303	Polystichum imbricans subsp. imbricans	E. R. Blakley	Mar 24 1959	2716		Santa Barbara	Santa Ynez Mtns: La C	1188	Comment
SBBG49262	Polystichum imbricans subsp. imbricans	E. R. Blakley	Jun 24 1974	7247		Santa Barbara	San Rafael Mtns: Mis:	1767	Comment
CAS93379	Polystichum imbricans subsp. imbricans	H. G. Ford		s.n.		Santa Barbara	Santa Barbara		Comment
RSA643238	Polystichum imbricans subsp. imbricans	R. N. Philbrick, I	5 10 1975	B 75-140		Santa Barbara	Santa Rosa Island. Rocky cliff :		Comment
DS63954	Polystichum imbricans subsp. imbricans	W. R. Dudley	Oct. 11, 1902	s.n.		Santa Clara	Los Gatos Creek		Comment
CAS1084454	Polystichum imbricans subsp. imbricans	Miss E. Cannon	June 18th 1898	s.n.		Santa Clara	Arcadia, Santa Cruz Mts.		Comment
CAS385357	Polystichum imbricans subsp. imbricans	Miss. M. E. B. N	1878	s.n.		Santa Clara	Santa Cruz Mts.		Comment
CAS93350	Polystichum imbricans subsp. imbricans	Miss E. Cannon	June 18th 1898	s.n.		Santa Clara	Arcadia, Santa Cruz Mts.		Comment
DS147944	Polystichum imbricans subsp. imbricans	M. E. Lang	20-May-23	s.n.		Santa Clara	East slope of Mt. Copernicus,		Comment
CAS1084455	Polystichum imbricans subsp. imbricans	Lemmon	May 1881	s.n.		Santa Cruz	Santa Cruz		Comment
DS254855	Polystichum imbricans subsp. imbricans	Anonymous	May 1881	s.n.		Santa Cruz	Santa Cruz, Cal.		Comment
JEPS104926	Polystichum imbricans subsp. imbricans	Dean Wm. Tayl	Jul 9 1993	13819		Shasta	Trinity Mountains; Gr	2072	Comment
JEPS81061	Polystichum imbricans subsp. imbricans	J. P. Smith and	Jul 23 1978	10067		Shasta	Bully Choop Rd 6.9 m	1523	Comment
UC62807	Polystichum imbricans subsp. imbricans	Baker and Nutt	May 21 1894			Shasta	Oak Run Oak Run		Comment
UC62826	Polystichum imbricans subsp. imbricans	Baker and Nutt	May 21 1894			Shasta	Oak Run		Comment
CAS92851	Polystichum imbricans subsp. imbricans	Marian L. Camp	26-Jul-21	s.n.		Shasta	Castle Crags		Comment
DS74442	Polystichum imbricans subsp. imbricans	H. E. Brown	1AY 15-28 1897	248		Shasta	Near Pit River Ferry.	213-274	Comment
POM120950	Polystichum imbricans subsp. imbricans	Marcus E. Jones	7 8 1897	s.n.		Shasta	Lassen Peak.	1829	Comment
CHSC94176	Polystichum imbricans subsp. imbricans	Lowell Ahart	06 21 2006	12820		Sierra	On the north side of t	1305	Comment
HSC97017	Polystichum imbricans subsp. imbricans	L. Ahart	Jun 21 2006	12820		Sierra	N side of Foote Rd., 1	1306	Comment
JEPS110224	Polystichum imbricans subsp. imbricans	Lowell Ahart	06 21 2006	12820		Sierra	On the north side of t	1305	Comment
UCR249140	Polystichum imbricans subsp. imbricans	George K. Helm	Jun 5 2013	20766		Sierra	Northern Sierra Neva	901	Comment
DS270040	Polystichum imbricans subsp. imbricans	Edward Lee	14-Aug-34	1115		Siskiyou	Little Grayback, Siskiy	1798	Comment
DS329318	Polystichum imbricans subsp. imbricans	J. H. Thomas	16-Jun-49	953A		Siskiyou	Klamath National Forest - 1/4		Comment
DS568372	Polystichum imbricans subsp. imbricans	J. H. Thomas	16-Jun-49	953		Siskiyou	Klamath National Forest - 1/4		Comment
HSC58845	Polystichum imbricans subsp. imbricans	Marvin Butler	Jul 20 1971	169		Siskiyou	Near Twin Lakes, clos	1585	Comment
JEPS83824	Polystichum imbricans subsp. imbricans	Wayne Roderic	Jul-76			Siskiyou	near Lily Pad Lake (vic	1828	Comment
UC1400748	Polystichum imbricans subsp. imbricans	Alan R. Smith	May 20 1972	571		Siskiyou	along rd. from Callahan to Sor		Comment

**CALIFORNIA COUNTIES - From CCH database; July 2015**

Specimen ID	Determination *	Collector	Collection Date	Collection Number	County	Locality	Elevation	Feedback
UC1456685	Polystichum imbricans subsp. imbricans	I. J. Condit	Jul 5 1911		Siskiyou	near Shasta Retreat N	1523	Comment
UC1483404	Polystichum imbricans subsp. imbricans	John Palmer	Aug 12 1980	683	Siskiyou	se of Wards Gap; Klar	1189-14	Comment
UC1495276	Polystichum imbricans subsp. imbricans	Robert T. Claus	Jul 26 1940	4961	Siskiyou	Mud Creek, e side of	1706	Comment
UC150381	Polystichum imbricans subsp. imbricans	A. A. Heller	Jun 17 1905	8061	Siskiyou	near Sisson		Comment
UC185244	Polystichum imbricans subsp. imbricans	Geo. D. Butler	Jul 9 1910	1693	Siskiyou	Shackleford Creek	1219	Comment
UC338387	Polystichum imbricans subsp. imbricans	unknown	Sep 12 1888		Siskiyou	Mt. Shasta	3657	Comment
UC375479	Polystichum imbricans subsp. imbricans	W. A. Setchell a	Jul 16 1902		Siskiyou	Sisson; Mt. Shasta	1676	Comment
UC42154	Polystichum imbricans subsp. imbricans	Marshall A. Hov	Aug 8 1897		Siskiyou	near Shasta Soda Springs		Comment
UC618733	Polystichum imbricans subsp. imbricans	Wm. Bridge Co	Sep 2 1938	11594	Siskiyou	along Sisson Southerr	1371	Comment
UC637174	Polystichum imbricans subsp. imbricans	Edward Lee	Aug 14 1934	1115	Siskiyou	Little Grayback	1798	Comment
UC705505	Polystichum imbricans subsp. imbricans	Marion Ownbe	Jul 7 1940	2209	Siskiyou	sw of Yreka (Soap Ridge at top		Comment
UC812653	Polystichum imbricans subsp. imbricans	Wm. Bridge Co	Jul 14 1939	13682	Siskiyou	Sisson Southern Trail	1371	Comment
UC812658	Polystichum imbricans subsp. imbricans	Louis C. Wheel	Apr 16 1935	3421	Siskiyou	Soap Creek; Siskiyou l	1584	Comment
CAS1139863	Polystichum imbricans subsp. imbricans	L. B. Kildale	1-Jun-30	9780	Siskiyou	Black Bear Trail to Sawyers Ba		Comment
CAS233103	Polystichum imbricans subsp. imbricans	Louis C. Wheel	18-Jun-45	45079	Siskiyou	Siskiyou Mts. - 2 mile	1920	Comment
CAS283991	Polystichum imbricans subsp. imbricans	William Bridge	9/2/1938	11594	Siskiyou	Mount Shasta - along the Siss		Comment
CAS328424	Polystichum imbricans subsp. imbricans	Lewis S. Rose	18-Jun-45	45079	Siskiyou	Horse Creek & Klama	502	Comment
CAS452926	Polystichum imbricans subsp. imbricans	Dorothy Parker	11-Jun-61	893	Siskiyou	Headwaters of the So	1523	Comment
CAS92856	Polystichum imbricans subsp. imbricans	Alice Eastwood	23-Jul-12	1336	Siskiyou	Cantara		Comment
DS180171	Polystichum imbricans subsp. imbricans	Doris K. Kildale	3-Jul-28	5434	Siskiyou	Fork of Salmon		Comment
DS188759	Polystichum imbricans subsp. imbricans	Doris K. Kildale	July 20, 1929.	8726	Siskiyou	Raspberry Lake, uppe	1828	Comment
DS220223	Polystichum imbricans subsp. imbricans	Geo. D. Butler	9-Jul-10	1693	Siskiyou	Shackleford Creek	1219	Comment
DS268102	Polystichum imbricans subsp. imbricans	William Bridge	9/2/1938	11594	Siskiyou	Mount Shasta - along the Siss		Comment
DS365685	Polystichum imbricans subsp. imbricans	J. H. Thomas	14-May-54	4176	Siskiyou	Salmon Mountains, K	975-121	Comment
DS395816	Polystichum imbricans subsp. imbricans	E. L. H. Knoche	May 31, 1890	s.n.	Siskiyou	Moshrae Falls, Sacramento Ri		Comment
DS396670	Polystichum imbricans subsp. imbricans	Donald L. Brans	Jul-58	s.n.	Siskiyou	Mount Shasta		Comment
DS418883	Polystichum imbricans subsp. imbricans	Doris K. Kildale	Apr. 27, 1929	7504	Siskiyou	Cecilville		Comment
DS568370	Polystichum imbricans subsp. imbricans	J. H. Thomas, H	27-Jul-54	4557	Siskiyou	Salmon - Trinity Mts.	914	Comment
DS568378	Polystichum imbricans subsp. imbricans	J. H. Thomas	14-May-54	4176	Siskiyou	Salmon Mountains, K	975-121	Comment
DS74453	Polystichum imbricans subsp. imbricans	A. A. Heller	17-Jun-05	8061	Siskiyou	Near Sisson		Comment
DS86208	Polystichum imbricans subsp. imbricans	A. A. Heller	17-Jun-05	8061	Siskiyou	Near the source of the Sacran		Comment
HSC19290	Polystichum imbricans subsp. imbricans	J. O. Sawyer	Sep 9 1968	653	Siskiyou	Ridges S of Cyclone G	1738	Comment
HSC22491	Polystichum imbricans subsp. imbricans	J. O. Sawyer	Jun 12 1969	879	Siskiyou	Ridge SE of Eaton Lak	2226	Comment
HSC29354	Polystichum imbricans subsp. imbricans	Frederick W. O	Sep 3 1969	1616	Siskiyou	Just below Hancock L	2119	Comment
HSC29355	Polystichum imbricans subsp. imbricans	Frederick W. O	Sep 8 1968	777	Siskiyou	Due N of the English l	1784	Comment

## CALIFORNIA COUNTIES - From CCH database; July 2015

11

Specimen ID	Determination *	Collector	Collection Date	Number	County	Locality	Elevation	Feedback
HSC29356	Polystichum imbricans subsp. imbricans	Frederick W. Oer	Sep 1 1968	657	Siskiyou	Marble Mtn. Wildern	1799	Comment
HSC30491	Polystichum imbricans subsp. imbricans	Frederick W. Oer	Aug 25 1969	1554	Siskiyou	Salmon Mtns., Little N	1220	Comment
HSC36663	Polystichum imbricans subsp. imbricans	Brent Whiteley	Jun 21 1975	19	Siskiyou		223	Comment
HSC69324	Polystichum imbricans subsp. imbricans	John Palmer	Aug 12 1980	732	Siskiyou	Road to Bearground S	1341	Comment
HSC77280	Polystichum imbricans subsp. imbricans	L. P. Janeway	Aug 28 1983	625	Siskiyou	Along USFS 18N33 1 r	1037	Comment
JEPS24014	Polystichum imbricans subsp. imbricans	Rimo Bacigalup	Sep 3 1958	6875	Siskiyou	2 mi w Seiad Valley (ii	396	Comment
UC1408839	Polystichum imbricans subsp. imbricans	Frederick W. Oer	Sep 8 1968	777	Siskiyou	boulder area due n of	1782	Comment
UC1495294	Polystichum imbricans subsp. imbricans	Robert T. Claus	Jul 28 1940	4984	Siskiyou	ca. 12 mi s Hamburg (	761	Comment
UC371163	Polystichum imbricans subsp. imbricans	G. D. Butler	Jul 20 1908	246	Siskiyou	w side Humbug Mt	822	Comment
UC1481826	Polystichum imbricans subsp. imbricans	Milo S. Baker	Jun 11 1898	656	Sonoma	Little Sulphur Creek		Comment
UCR222529	Polystichum imbricans subsp. imbricans	George K. Helm	Jun 5 2010	16248	Sonoma	North Coast Ranges V	44	Comment
CHSC55792	Polystichum imbricans subsp. imbricans	Vernon H. Oswa	10 03 1991	4879	Tehama	West Bank of West St	2042	Comment
CHSC68798	Polystichum imbricans subsp. imbricans	Vernon Oswald	06 10 1997	8550	Tehama	Between Paskenta an	1737	Comment
CHSC85305	Polystichum imbricans subsp. imbricans	Lowell Ahart, Jc	08 23 2003	10537A	Tehama	On the east side of Rc	1523	Comment
CHSC86085	Polystichum imbricans subsp. imbricans	R. D. Fischer	01 18 2004	50	Tehama	Sierra Nevada, high, a	990	Comment
CHSC86086	Polystichum imbricans subsp. imbricans	R. D. Fischer	01 18 2004	49	Tehama	Sierra Nevada, high, a	1005	Comment
JEPS33238	Polystichum imbricans subsp. imbricans	Joseph Grinnell	May 22 1927		Tehama	above Mineral (on Viola Rd.)		Comment
JEPS94922	Polystichum imbricans subsp. imbricans	Vernon Oswald	Jun 10 1997	8550	Tehama	on M2 (23N69) 0.9 m	1737	Comment
JEPS95309	Polystichum imbricans subsp. imbricans	Lowell Ahart	Jul 24 1994	7525	Tehama	2 1/2 air miles N of Cl	1676	Comment
CAS293557	Polystichum imbricans subsp. imbricans	Alice Eastwood	July 9, 1941.	9818	Tehama	Government Flat		Comment
CAS92855	Polystichum imbricans subsp. imbricans	Anna A. Junkan	Spring 1915	s.n.	Trinity	Weaverville		Comment
CHSC66314	Polystichum imbricans subsp. imbricans	V. H. Oswald, Lr	07 01 1996	7942	Trinity	Deer Lick Springs Rd.	1127	Comment
CHSC79940	Polystichum imbricans subsp. imbricans	L. P. Janeway, E	07 07 1996	5039	Trinity	Klammath Ranges. 1.	870	Comment
DS215655	Polystichum imbricans subsp. imbricans	Doris Kildale	30-May-31	10753	Trinity	Weaverville		Comment
HSC35954	Polystichum imbricans subsp. imbricans	Thomas W. Nel	Jun 20 1975	1956	Trinity	Black Lassic area	1799	Comment
JEPS88089	Polystichum imbricans subsp. imbricans	V. H. Oswald, Lr	Jul 1 1996	7942	Trinity	nw Platina (Deer Lick	1127	Comment
UC185192	Polystichum imbricans subsp. imbricans	H. M. Hall	Jul 17 1909	8548	Trinity	near Nash Mine (Coff	1249	Comment
UC922426	Polystichum imbricans subsp. imbricans	Annie M. Alexai	Jul 2 1949	5757	Trinity	saddle between Black	2103	Comment
UC922669	Polystichum imbricans subsp. imbricans	Annie M. Alexai	Aug 13 1948	5481	Trinity	e side Canyon Creek I	761	Comment
UC964736	Polystichum imbricans subsp. imbricans	Annie M. Alexai	Aug 11 1948	5478	Trinity	Canyon Creek, tributa	1676	Comment
CAS351199	Polystichum imbricans subsp. imbricans	Mrs. H. C. Cante	11-Jun-35	940	Trinity	Scenic trail on Trinity Alps Res		Comment
CAS351200	Polystichum imbricans subsp. imbricans	Mrs. H. C. Cante	11-Jun-35	940	Trinity	Near Trinity Alps Resort.		Comment
CAS597920	Polystichum imbricans subsp. imbricans	Eugene Carter	8-Sep-75	1099	Trinity	East Fork of North Fo	493	Comment
CAS649351	Polystichum imbricans subsp. imbricans	John Thomas H	19-May-80	53468	Trinity	Rattlesnake Road 0.7	792-853	Comment
CAS92848	Polystichum imbricans subsp. imbricans	G. R. Kleeberge	Sept. 27, 1879	s.n.	Trinity	Near top of Mt. Bally.		Comment

## CALIFORNIA COUNTIES - From CCH database; July 2015

12

Specimen ID	Determination *	Collector	Collection Date	Detected Nur	County	Locality	Elevation	Feedback
DS200125	Polystichum imbricans subsp. imbricans	L. B. Kildale	Sept. 14, 1930	10380	Trinity	Trinity River at Big Frank Cree		Comment
DS215105	Polystichum imbricans subsp. imbricans	Doris Kildale	17-May-31	10703	Trinity	Hawkins Bar	182	Comment
DS343264	Polystichum imbricans subsp. imbricans	Annie M. Alexai	2-Jul-49	5757	Trinity	Yolla Bolly Middle Eel	2103	Comment
HSC35828	Polystichum imbricans subsp. imbricans	Thomas W. Nel	May 30 1973	1003	Trinity	Red Lassic area	1799	Comment
HSC36401	Polystichum imbricans subsp. imbricans	J. P. Smith, J. O.	Jul 4 1973	7032	Trinity	W slopes of S Dubake	1555	Comment
HSC39537	Polystichum imbricans subsp. imbricans	Thomas W. Nel	May 23 1976	2549	Trinity	E side of Black Lassic	1555	Comment
HSC78847	Polystichum imbricans subsp. imbricans	John Palmer	Sep 7 1973	214	Trinity	Bear Lakes Area, along	1220	Comment
RSA49972	Polystichum imbricans subsp. imbricans	E. K. Balls	6 30 1949	13678	Trinity	.5 mile above Ripsteir	793	Comment
RSA604381	Polystichum imbricans subsp. imbricans	L. C. Wheeler	7 28 1959	7612	Trinity	Tule Creek: Near Two Sugar P		Comment
SFV5109	Polystichum imbricans subsp. imbricans	B. C. Templetor	Jun 22 1957	s. n.	Trinity	Near the summit of Scott Mo		Comment
UC185245	Polystichum imbricans subsp. imbricans	H. M. Hall	Jul 11 1909	8525	Trinity	Delta-Upper Sacrame	346	Comment
DS50164	Polystichum imbricans subsp. imbricans	W. R. Dudley	August 3, 1896	1570	Tulare	Sequoia National Parl	1829-24	Comment
UC1063672	Polystichum imbricans subsp. imbricans	H. E. Bailey	Sep 06 1934	213	Tulare	Lower Falls Hamilton	2438	Comment
DS74451	Polystichum imbricans subsp. imbricans	W. R. Dudley	8-Jul	2091	Tulare	Sequoia National Park		Comment
RSA693308	Polystichum imbricans subsp. imbricans	May N. Ackley	8 11 1934	117	Tulare	Buck Canyon, Mt Whitney Tra		Comment
CAS195794	Polystichum imbricans subsp. imbricans	M. S. Jussel	9-Jul-30	s.n.	Tuolumne	Camp Baxter		Comment
DS269688	Polystichum imbricans subsp. imbricans	Ira L. Wiggins	June 20, 1939.	9243	Tuolumne	Old Colterville Road, 1 mile fr		Comment
UC1063679	Polystichum imbricans subsp. imbricans	H. G. Winklema	Jul 16 1935	186	Tuolumne	1/2 mi s Swamp Lake;	1615	Comment
UC1178420	Polystichum imbricans subsp. imbricans	R. J. Rodin	Aug 27 1958	6312	Tuolumne	1 mi up river from Strawberry		Comment
UC1190378	Polystichum imbricans subsp. imbricans	Ira L. Wiggins	Jul 4 1958	14355	Tuolumne	gorge below dam Twain Harte		Comment
UC652620	Polystichum imbricans subsp. imbricans	Ira L. Wiggins	Jun 20 1939	9243	Tuolumne	1 mi from main Big Oak Flat rd		Comment
UC812660	Polystichum imbricans subsp. imbricans	Ira L. Wiggins	Jun 20 1939	9243	Tuolumne	1 mi from Big Oak Flat rd Old		Comment
YM-YOSE1187	Polystichum imbricans subsp. imbricans	Dena Grossenb	7/10/2006	DG06-144	Tuolumne	South side of Tuolum	1761	Comment
CAS554793	Polystichum imbricans subsp. imbricans	C. D. MacNeill	22-Jun-63	s.n.	Tuolumne	Five Mile Creek, 3.5 a	457	Comment
CAS92852	Polystichum imbricans subsp. imbricans	Mrs. Joseph Cle	Aug. 3, 1919	s.n.	Tuolumne	Yosemite National Park - Tuol		Comment
DS693054	Polystichum imbricans subsp. imbricans	W. M. Heusi	ptember 3, 19:	s.n.	Tuolumne	In cliffs near Indian inscription		Comment
DS86635	Polystichum imbricans subsp. imbricans	W. R. Dudley	Aug-06	s.n.	Tuolumne	Stanislas River, between Calav		Comment
JEPS60084	Polystichum imbricans subsp. imbricans	H. L. Mason	Jul 21 1923	629	Tuolumne	tracks near summit of grade H		Comment
RSA693300	Polystichum imbricans subsp. imbricans	T. R. Pray	7 5 1955	1026	Tuolumne	Above Hetch Hetchy,	1524	Comment
RSA693327	Polystichum imbricans subsp. imbricans	Albert J. Perkin:	7 27 1914	s.n.	Tuolumne	Yosemite National Park. Rancl		Comment
UC672638	Polystichum imbricans subsp. imbricans	H. L. Mason	Jul 21 1923	629	Tuolumne	near summit of grade Hetch H		Comment
DS144968	Polystichum imbricans subsp. imbricans	William Russel Dudley		s.n.	Unknown	Unspecified		Comment
UC336689	Polystichum imbricans subsp. imbricans	unknown	ie 1881- Aug 1881		Unknown	Mt. Shasta to Yo-Semite		Comment
SBBG18532	Polystichum imbricans subsp. imbricans	H. M. Pollard	Jun 27 1963		Ventura	Santa Ynez Mtns: surr	1402	Comment
SBBG85558	Polystichum imbricans subsp. imbricans	E. R. Blakley	Apr 25 1982	7282	Ventura	Santa Ynez Mtns: N face of Di		Comment

**CALIFORNIA COUNTIES - From CCH database; July 2015**

Specimen ID	Determination *	Collector	Collection Date	Detention Nur	County	Locality	Elevation	Feedback
UCR191116	Polystichum imbricans subsp. imbricans	George K. Helm	Aug 29 2007	12823	Yuba	Northern Sierra Neva	1021	Comment
UCR206950	Polystichum imbricans subsp. imbricans	George K. Helm	May 28 2009	14831	Yuba	Sierra Nevada Mount	805	Comment
DS70899	Polystichum imbricans subsp. imbricans	W. R. Dudley	June 15, 1893	s.n.	Yuba	Unspecified.		Comment
IRVC161	Polystichum imbricans subsp. imbricans	Vivian Hinesly	May 10 1965	HS549	unknown	"Northern California".		Comment

Jun 5 2013

Jul 7 2011

7 1 2011

Jun 5 2010

07 27 2009

# Consortium of Pacific Northwest Herbaria



## Specimen Label Data

Generated from the Consortium of Pacific Northwest Herbaria Database

July 18, 2015 at 10:23 pm

<http://www.pnwherbaria.org/>

Specimen records: 152

Images: 43

---

### Search Parameters:

**Label Query 1:** (Genus = "Polystichum"Species = "imbricans "Infraspecies = "imbricans  
"including synonyms).

**Options:** exclude cultivated specimens.

Dryopteridaceae

*Polystichum imbricans* (D.C. Eaton) D.H. Wagner **ssp. imbricans**

Origin: N.

**8450**

Herbarium: WS, Accession: 119576

Dryopteridaceae

*Polystichum imbricans* (D.C. Eaton) D.H. Wagner **ssp. imbricans**

Origin: N.

**8463**

Herbarium: WS, Accession: 119577

Dryopteridaceae

*Polystichum imbricans* (D.C. Eaton) D.H. Wagner **ssp. imbricans**

Herbarium of Wilhelm N. Suksdorf. Origin: N.

**s.n.**

Herbarium: WS, Accession: 140293

Dryopteridaceae

*Polystichum imbricans* (D.C. Eaton) D.H. Wagner **ssp. imbricans**

No Name Trail. Phenology: Vegetative.

**William H. Baker 456**  
with George C. Ruhle

13 Jul 1949

Herbarium: ID, Accession: 14608,  
Barcode: ID002986



Dryopteridaceae

BRITISH COLUMBIA, CANADA

*Polystichum imbricans* (D.C. Eaton) D.H. Wagner **ssp. imbricans**

Port Renfrew, Vancouver Is.  
Phenology: Vegetative.

**John A. Anderson s.n.**

Aug 1902

Herbarium: MONT, Accession: 59238



Dryopteridaceae

BRITISH COLUMBIA, CANADA

*Polystichum imbricans* (D.C. Eaton) D.H. Wagner **ssp. imbricans**

Happy Valley, west of royal roads & triangle Mt.  
[Http://bridge.botany.ubc.ca/herbarium/details.php?db=vwsp.fmp12&layout=vwsp\\_web\\_details&recid=117318&ass\\_num=V213819](http://bridge.botany.ubc.ca/herbarium/details.php?db=vwsp.fmp12&layout=vwsp_web_details&recid=117318&ass_num=V213819).

**Adam F. Szczawinski s.n.** 7 May 1970  
with Thomas C. Brayshaw Herbarium: UBC, Accession: V213819

Dryopteridaceae

BRITISH COLUMBIA, CANADA

*Polystichum imbricans* (D.C. Eaton) D.H. Wagner **ssp. imbricans**

St. Agnes' Well Hotsprings, south of Pemberton, above road to Skookumchuck at junction with road to hotspring campground.  
Elev. 150 m

49° 58' 08" N, 122° 26' 06" W  
Dry, mossy, stable rock slide with *Rosa acicularis*, *Ceanothus*, *Paxistima*; on open slope and under hydro lines further south.  
Several clumps, common.

[Http://bridge.botany.ubc.ca/herbarium/details.php?db=vwsp.fmp12&layout=vwsp\\_web\\_details&recid=160927&ass\\_num=V227230](http://bridge.botany.ubc.ca/herbarium/details.php?db=vwsp.fmp12&layout=vwsp_web_details&recid=160927&ass_num=V227230).

**Frank Lomer 6569** 3 Jun 2008  
Herbarium: UBC, Accession: V227230

Dryopteridaceae

BRITISH COLUMBIA, CANADA

*Polystichum imbricans* (D.C. Eaton) D.H. Wagner **ssp. imbricans**

N side Harrison bay.  
In rock crevices, open grassy hillside.  
[Http://bridge.botany.ubc.ca/herbarium/details.php?db=vwsp.fmp12&layout=vwsp\\_web\\_details&recid=89266&ass\\_num=V205877](http://bridge.botany.ubc.ca/herbarium/details.php?db=vwsp.fmp12&layout=vwsp_web_details&recid=89266&ass_num=V205877).

**Frank Lomer s.n.** 6 Jun 1992  
Herbarium: UBC, Accession: V205877



Dryopteridaceae BRITISH COLUMBIA, CANADA

*Polystichum imbricans* (D.C. Eaton) D.H. Wagner **ssp. imbricans**

Milne landing station, 30 ?n ?w..  
Elev. 65 m

Originally labelled *P. scopulinum*.  
[http://bridge.botany.ubc.ca/herbarium/details.php?db=vwsp.fmp12&ayout=vwsp\\_web\\_details&recid=102070&ass\\_num=V108664](http://bridge.botany.ubc.ca/herbarium/details.php?db=vwsp.fmp12&ayout=vwsp_web_details&recid=102070&ass_num=V108664).

**Thomas M.C. Taylor 3072** 8 Jul 1954  
Herbarium: UBC, Accession: V108664

Dryopteridaceae BRITISH COLUMBIA, CANADA

*Polystichum imbricans* (D.C. Eaton) D.H. Wagner **ssp. imbricans**

Little Saanich Mountain, V.I.  
Phenology: Fertile. Origin: Native.

**J. P. Anderson s.n.** 20 Oct 1917  
Herbarium: WTU, Accession: 123981

Dryopteridaceae BRITISH COLUMBIA, CANADA

*Polystichum imbricans* (D.C. Eaton) D.H. Wagner **ssp. imbricans**

Little Saanich Mountain, Vancouver Island.  
Phenology: Spores. Origin: Native.

**J. R. Anderson s.n.** 20 Oct 1917  
Herbarium: WTU, Accession: 86707

Dryopteridaceae IDAHO, U.S.A.

*Polystichum imbricans* (D.C. Eaton) D.H. Wagner **ssp. imbricans**

SHOSHONE COUNTY:  
St. Joe National Forest, Bluff Creek Road (#509) south off of St. Joe River.

Elev. 3043 ft.  
47° 11.136' N, 115° 29.353' W  
East-facing moist rock walls above creek. Associated species:  
*Cystopteris fragilis*, *Rubus parviflorus*, *Stenanthium occidentale*.  
Uncommon. Phenology: Fertile. Origin: Native.

**Pamela Brunsfeld 4148** 15 Jun 2005  
with Matt Parks, Lisa Stratford, Heidi Schmalz

Herbarium: ID, Accession: 135253, Barcode: ID012333

Dryopteridaceae IDAHO, U.S.A.

*Polystichum imbricans* (D.C. Eaton) D.H. Wagner **ssp. imbricans**

SHOSHONE COUNTY:  
St. Joe National Forest, Five Lakes Butte area.  
Elev. 6585 ft.

46° 56' 40.9" N, 115° 16' 38.18" W; T42N R09E S36  
Trailside vegetation in *Tsuga mertensiana* and *Pinus contorta* forest.  
Associated species: *Tsuga mertensiana*, *Pinus contorta*, *Tiarella trifoliata* var. *unifoliata*, *Symphytotrichum foliaceum* var. *foliaceum*, *Athyrium felix-femina*, *Cystopteris fragilis*, *Campanula rotundifolia*, *Cryptogramma crispa*.

**Pamela Brunsfeld 5461** 18 Jul 2006  
with Matt Parks, Emily Poor, Derek Craig, Lisa Stratford

Herbarium: ID, Accession: 138572, Barcode: ID012323

Dryopteridaceae IDAHO, U.S.A.

*Polystichum imbricans* (D.C. Eaton) D.H. Wagner **ssp. imbricans**

CLEARWATER COUNTY:  
[no locality given on label]  
Elev. 1680 ft.

T41N R7E S31 SE1/4  
On gravel along river below high water,  
Aquarius; Aspect: flat; Slope: 0%; Soil:  
sand and gravel in rocks along river;  
Vegetation: some, but not much.  
Phenology: Vegetative.

**C. A. Wellner 1237**

11 Aug 1977

Herbarium: ID, Accession: 90481,  
Barcode: ID002968



Dryopteridaceae IDAHO, U.S.A.

*Polystichum imbricans* (D.C. Eaton) D.H. Wagner **ssp. imbricans**

CLEARWATER COUNTY:  
Head of Marquette Creek, at Dog  
Creek Road.

Elev. 2700 ft.  
On ridge; in *Thuja plicata* or *Abies grandis*/  
*Pachistima myrsinites* association; Slope: 70%;  
Exposure: SE. Phenology: Spores.

**R. H. Steele s.n.**

27 Oct 1973

Herbarium: ID, Accession: 63612,  
Barcode: ID002969



Dryopteridaceae IDAHO, U.S.A.

*Polystichum imbricans* (D.C. Eaton) D.H. Wagner **ssp. imbricans**

IDAHO COUNTY:  
1 9/10 mi from Boulder Creek towards  
State Creek.

Elev. 5700 ft.  
Habitat: Roadside; Slope%: 30;  
Exposure: W; Height: DBH; Soil: Rocky  
(moist). 2 plants seen in immediate  
area. Phenology: Vegetative.

**T. B. Miller 14**

2 Aug 1974

Herbarium: ID, Accession: 65326,  
Barcode: ID002970



Dryopteridaceae

IDAHO, U.S.A.

*Polystichum imbricans* (D.C. Eaton) D.H. Wagner **ssp. imbricans**

CLEARWATER COUNTY:  
0.8 miles W of Canyon Work Center entrance along North Fork Clearwater River, N side of road; Clearwater National Forest.

Elev. 1900 ft.

T40N R7E S5 SWNE

Uphill some 400-500 ft.; dry, open mossy rocky areas with bare mineral soils; southern aspect; 60degree slope, loose gniess soils; scattered with *Mimulus clivicola*, *gracilis*, and *Clarkia pulchellum*. Perennial with very upward, stiff, and bushy habit, pinnae distictly overlap, 2-3 m tall. Phenology: Spores.

**Christine C. Lorain 1893**

6 Jun 1989

Herbarium: ID, Accession: 103015,

Barcode: ID002971

Dryopteridaceae



IDAHO, U.S.A.

*Polystichum imbricans* (D.C. Eaton) D.H. Wagner **ssp. imbricans**

LANE COUNTY:  
Willamette Pass at Salt Creek Falls.  
Phenology: Vegetative.

**William H. Baker 2940**

3 Jun 1946

Herbarium: ID, Accession: 48194,

Barcode: ID002987



Dryopteridaceae

IDAHO, U.S.A.

*Polystichum imbricans* (D.C. Eaton) D.H. Wagner **ssp. imbricans**

IDAHO COUNTY:  
Nez Perce NF, Slate Creek at mouth of No Business Creek.

Elev. 2900 ft.

T27N R02E S36 NE

Site narrow shady canyon. On dryer northerly slopes away from creek, both in timber and in openings. Site rather rocky. Associated with *Adiantum* sp., *Coptis* sp., *Linnaea* sp., *Arnica* sp., *Abies grandis*, *Pseudotsuga menziesii*, *Betula* sp., *Taxus brevifolia*. Many (but scattered). Phenology: Fertile.

**C. A. Wellner 394**

12 Oct 1974

Herbarium: ID, Accession: 121188,

Barcode: ID003041



Dryopteridaceae

IDAHO, U.S.A.

*Polystichum imbricans* (D.C. Eaton) D.H. Wagner **ssp. imbricans**

BONNER COUNTY:  
2 1/4 mile up Trestle Creek.

Elev. 2650 ft.

*Tsuga/Pachistima*, with *Alnus rubra*, *Athyrium felix-femina*. Moist slope 40%, Exosure NNW. Abundance (1-5): 1. Phenology: Uncertain.

**P.E. Graf s.n.**

21 Aug 1973

Herbarium: ID, Accession: 151878,

Barcode: ID003071



Dryopteridaceae

IDAHO, U.S.A.

*Polystichum imbricans* (D.C. Eaton) D.H. Wagner **ssp. imbricans**

CLEARWATER COUNTY:  
Head of Marquette Creek, at Dog Creek Road.

Elev. 2700 ft.

On ridge; in *Thuja plicata*, *Abies grandis*/*Pachistima myrsinites* association. 70% slope; Se exposure. Phenology: Fertile.

**R. H. Steele s.n.**

27 Oct 1973

Herbarium: ID, Accession: 151874,

Barcode: ID003078



Dryopteridaceae

IDAHO, U.S.A.

*Polystichum imbricans* (D.C. Eaton) D.H. Wagner **ssp. imbricans**

CLEARWATER COUNTY:  
Whiskey Creek, Huckleberry Butte road off Grangemont road ca 6 miles, NW of Orofino.

Elev. 2820 ft.

T37N R03E S17 S 1/2

Associated species: *Cornus sericea*, *Rubus parviflora*, *Heracleum lanatum*, *Abies grandis*. Plants in rocks. Phenology: Vegetative.

**Pamela Brunsfeld 2155**

10 Jul 2002

Herbarium: ID, Accession: 129000, Barcode: ID012341

Dryopteridaceae

IDAHO, U.S.A.

*Polystichum imbricans* (D.C. Eaton) D.H. Wagner **ssp. imbricans**

IDAHO COUNTY:

Clearwater Forest. Papoose Creek 0.2 mi. above jct. Lochsa River; 12 mi. SW of Lolo Pass: 44 mi. SW of Missoula.

Elev. 3400 ft.

T37N R13E S25

Forested mountainside. Slope: 60% Exposure: West. Vegetation type: Western Redcedar--Grand fir forest. Associated plants: Polytrichum munitum; Coptis occidentalis. Vine. Biennial. Abundance: Infrequent. Phenology: Fertile. Origin: Native.

**Peter F. Stickney 1964**

7 May 1970

Herbarium: ID, Accession: 59485, Barcode: ID012354

Dryopteridaceae

IDAHO, U.S.A.

*Polystichum imbricans* (D.C. Eaton) D.H. Wagner **ssp. imbricans**

Clearwater County, Clearwater National Forest, 0.8 miles west of Canyon Work Center entrance along North Fork Clearwater River, north side of road and uphill some 400-500 feet.

Elev. 1900 ft

T40N R7E Sec.5 SW1/4 of NE1/4

Dry, open, mossy rocky areas with bare mineral soils, southern aspect, 60 degree slope, loose gniess soils, scattered with *Mumulus clivicola*, *Sedum lancolatum*, *Bromus tectorum*, *Microsteris gracilis*, and *Clarkia pulchellum*. Perennial with very upward, stiff, and bushy habit, pinnae distinctly overlap, 2-3 meters tall.

[http://bridge.botany.ubc.ca/herbarium/details.php?db=vwsp.fmp12&layout=vwsp\\_web\\_details&recid=204868&ass\\_num=V235962](http://bridge.botany.ubc.ca/herbarium/details.php?db=vwsp.fmp12&layout=vwsp_web_details&recid=204868&ass_num=V235962).

**Christine C. Lorain 1893**

6 Jun 1989

Herbarium: UBC, Accession: V235962

Dryopteridaceae

IDAHO, U.S.A.

*Polystichum imbricans* (D.C. Eaton) D.H. Wagner **ssp. imbricans**

KOOTENAI COUNTY:

Near Boise Peak, visible from forest rd.

Elev. 5000 feet

47.4525° N, 116.40472° W; T47N R1W or R1E S1 or 2. OR s7;

Estimated

On mudstone talus with southern exposure. Late July. Origin: N.

**Curtis R. Björk 2309**

Jul 1994

Herbarium: WS, Accession: 336805

Dryopteridaceae

OREGON, U.S.A.

*Polystichum imbricans* (D.C. Eaton) D.H. Wagner **ssp. imbricans**

COOS COUNTY:

Top of Roman Nose Mtn.

Elev. 2800 ft.

T19S R9W S23; Invalid coordinates (located outside county bounds).

Among rocks at top of cliff, under repeaters.

**Bruce Rittenhouse s.n.**

5 Feb 1992

Herbarium: BLMMMD, Accession: 1624



Dryopteridaceae

OREGON, U.S.A.

*Polystichum imbricans* (D.C. Eaton) D.H. Wagner **ssp. imbricans**

LANE COUNTY:

The saddle east of campground on Horsepasture Mountain.

Elev. 5000 ft.

44.1161°, -122.0867°; uncertainty 1609 m., Temporary location name, Georef'd by Katie Mitchell, 1 mile or 4 sections

Associated species: *Lomatium triternatum*. Origin: Native.

**Herm Fitz 1238**

with Sue McAlister

5 Jul 1978

Herbarium: HJAEF, Accession: 8



Dryopteridaceae

OREGON, U.S.A.

*Polystichum imbricans* (D.C. Eaton) D.H. Wagner **ssp. imbricans**

TILLAMOOK COUNTY:

Maxon.

Elev. 500 ft.

T2N R5W S15

Soil: moist clay; exposure: open; remarks: this plant was conspicuous by its smaller size among standard sized sword ferns. H: 3.5 dm; habit: upright, nodding fern. Assoc. spp.: colt's feet; abundance: 2 or 3 plants this location.

**Patricia Burkhardt s.n.**

26 Apr 1974

Herbarium: HPSU, Accession: 1831



Dryopteridaceae

OREGON, U.S.A.

***Polystichum imbricans* (D.C. Eaton) D.H. Wagner ssp. *imbricans***

JACKSON COUNTY:

Cottage Glade Creek, near USFS Rd. 40S12

Elev. 4400 ft. / 1341 m.

42.0192211°, -122.8289301°; T41S R1W R9; uncertainty 2300 m.

Mixed conifer forest, streamside. Origin: N.

**John Palmer 841**

13 Aug 1980

Herbarium: HSC, Accession: 67742

Dryopteridaceae

OREGON, U.S.A.

***Polystichum imbricans* (D.C. Eaton) D.H. Wagner ssp. *imbricans***

DESCHUTES COUNTY:

Northeast side of Lookout Mtn. Middle of the Three Trappers, Deschutes National Forest Wake Butte Project Area Unit 103.

Elev. 5000 ft.

T20S R09E S20 SW 1/4 of SE 1/4

Among rocks at butte summit.

Associated species: *Pinus ponderosa*, *Pinus contorta*, *Pinus lambertiana*, *Pinus monticola*, *Abies concolor*, *Antennaria geyeri*, *Pyrola dentata*.

**Ron Mastogiuseppe 6238**

with Joy Mastogiuseppe, Greg Johannsen, Dan McCabe

20 Jul 1991

Herbarium: ID, Accession: 137910, Barcode: ID003082



Dryopteridaceae

OREGON, U.S.A.

***Polystichum imbricans* (D.C. Eaton) D.H. Wagner ssp. *imbricans***

JOSEPHINE COUNTY:

5 air miles W of Selma, up-slope from the Illinois River Rd. Around Shade Creek, 1/3 air mile upstream from the Illinois River.

On serpentine. Rare. Reports of this species occurring in Idaho should be checked carefully. Phenology: Uncertain. Origin: Native.

**Curtis R. Bjork 3662**

4 Jul 1998

Herbarium: ID, Accession: 116106, Barcode: ID002973



Dryopteridaceae

OREGON, U.S.A.

***Polystichum imbricans* (D.C. Eaton) D.H. Wagner ssp. *imbricans***

JOSEPHINE COUNTY:

Chetkoe Pass Road, Near Illinois River, Siskiyou NF, ca. 9 mi. W of Selma.

Elev. 1200 ft.

Scattered, in clumps, under mixed forest; with *Pteridium*, *Whipplea*; soil rocky. Phenology: Uncertain. Origin: Native.

**Albert N. Steward 7430**

with La Rea J. Dennis

10 May 1958

Herbarium: ID, Accession: 43464, Barcode: ID002975



Dryopteridaceae

OREGON, U.S.A.

***Polystichum imbricans* (D.C. Eaton) D.H. Wagner ssp. *imbricans***

CURRY COUNTY:

Iron Mountain NW slope.

Elev. 4000 ft.

Phenology: Uncertain.

**William H. Baker 4906**

13 Aug 1947

Herbarium: ID, Accession: 48199, Barcode: ID002988



Dryopteridaceae

OREGON, U.S.A.

***Polystichum imbricans* (D.C. Eaton) D.H. Wagner ssp. *imbricans***

JOSEPHINE COUNTY:

Cliff along Cave Creek at caves.

Phenology: Fertile.

**William H. Baker 555**

with George C. Ruhle

2 Aug 1949

Herbarium: ID, Accession: 13925, Barcode: ID002989



Dryopteridaceae

OREGON, U.S.A.

*Polystichum imbricans* (D.C. Eaton) D.H. Wagner **ssp. imbricans**

COOS COUNTY:  
Iron Mountain, east slope along Rock  
Creek.  
Elev. 2700 ft.  
Phenology: Fertile.

**William H. Baker 3200**

19 Aug 1946

Herbarium: ID, Accession: 48196,  
Barcode: ID002990



Dryopteridaceae

OREGON, U.S.A.

*Polystichum imbricans* (D.C. Eaton) D.H. Wagner **ssp. imbricans**

KLAMATH COUNTY:  
SW corner of Crater Lake National  
Park, north wall of Redblanket Canyon.  
Phenology: Spores.

**William H. Baker 7104**

29 Jul 1950

Herbarium: ID, Accession: 17442,  
Barcode: ID002993



Dryopteridaceae

OREGON, U.S.A.

*Polystichum imbricans* (D.C. Eaton) D.H. Wagner **ssp. imbricans**

CURRY COUNTY:  
Iron Mountain Summit.  
Elev. 4000 ft.  
Phenology: Fertile.

**William H. Baker 3214**

19 Aug 1946

Herbarium: ID, Accession: 48198,  
Barcode: ID002991



Dryopteridaceae

OREGON, U.S.A.

*Polystichum imbricans* (D.C. Eaton) D.H. Wagner **ssp. imbricans**

DESCHUTES COUNTY:  
N of Siah Butte, Deschutes National  
Forest. Wake Butte Project Area Unit  
18, off USFS road 500.  
Elev. 4800 ft.

T20S R9E S9 NE SE  
In crevices of lava outcrops in mixed  
coniferous forest. Assoc.: Penstemon  
deustus, Pyrola dentata. Phenology:  
Vegetative.

**Ron Mastrogiuseppe 6158**  
with Joy Mastrogiuseppe, Greg  
Johannsen

13 Jul 1991

Herbarium: ID, Accession: 161558,  
Barcode: ID120876



Dryopteridaceae

OREGON, U.S.A.

*Polystichum imbricans* (D.C. Eaton) D.H. Wagner **ssp. imbricans**

CURRY COUNTY:  
Along the Rogue River, 5 miles north of  
Agness.  
Rocky slope. Phenology: Spores.

**William H. Baker 4201**

30 May 1947

Herbarium: ID, Accession: 48200,  
Barcode: ID002992



Dryopteridaceae

OREGON, U.S.A.

*Polystichum imbricans* (D.C. Eaton) D.H. Wagner **ssp. imbricans**

LANE COUNTY:  
Bureau of Land Management property; Little Rest timber sale  
99-251-03; 4 miles south and 1 mile east of Dexter.  
43.859°, -122.7743°; uncertainty 805 m.  
Pinnæ not parallel with the stem, but arranged like stair steps.

**Barbara L. Wilson 8423**

12 Jun 1997

Herbarium: OSC, Catalog: OSC186664

Dryopteridaceae

OREGON, U.S.A.

***Polystichum imbricans*** (D.C. Eaton) D.H. Wagner **ssp. imbricans**

CLACKAMAS COUNTY:  
East of South Fork on main Clackamas River.

**H. F. Comber 5166**

5 Jun 1966

Herbarium: REED, Accession: 140



Dryopteridaceae

OREGON, U.S.A.

***Polystichum imbricans*** (D.C. Eaton) D.H. Wagner **ssp. imbricans**

Just south of tennessee Mt., west of kirby, Josephine County.  
Rock crevices on ridge top, west-facing slope.  
[Http://bridge.botany.ubc.ca/herbarium/details.php?db=vwsp.fmp12&layout=vwsp\\_web\\_details&recid=91561&ass\\_num=V195299](http://bridge.botany.ubc.ca/herbarium/details.php?db=vwsp.fmp12&layout=vwsp_web_details&recid=91561&ass_num=V195299).

**Gerald B. Straley 4640**

27 Apr 1988

Herbarium: UBC, Accession: V195299

Dryopteridaceae

OREGON, U.S.A.

***Polystichum imbricans*** (D.C. Eaton) D.H. Wagner **ssp. imbricans**

West Fork. Umpqua W.S.  
43.36556° N, 123.46722° W; Estimated  
Cliffs. No county given. Origin: N.

**W. C. Cusick 4771**

15 Jun 1915

Herbarium: WS, Accession: 121426

Dryopteridaceae

OREGON, U.S.A.

***Polystichum imbricans*** (D.C. Eaton) D.H. Wagner **ssp. imbricans**

MULTNOMAH COUNTY:  
Mt. Hood.  
dry places in rocks.

**WRV s.n.**

7 Jul 1928

Herbarium: REED, Accession: 133



Dryopteridaceae

OREGON, U.S.A.

***Polystichum imbricans*** (D.C. Eaton) D.H. Wagner **ssp. imbricans**

CLACKAMAS COUNTY:  
Mt. Hood area.  
Elev. 1300 feet  
45.3688° N, 121.6978° W; T1n R9E S29; Estimated  
Dry rocky canyon walls. Museum of Natural History, Walla Walla College. Origin: N.

**Richard Garver s.n.**

15 May 1966

Herbarium: WS, Accession: 314990

Dryopteridaceae

OREGON, U.S.A.

***Polystichum imbricans*** (D.C. Eaton) D.H. Wagner **ssp. imbricans**

CLACKAMAS COUNTY:  
(N. Side) Oswego Lake.  
45.41056° N, 122.66611° W; Estimated  
Rocky cliffs in open woods. Fairly comm. Not yet fully in bloom.  
Origin: N.

**M. W. Gorman 4261**

18 Apr 1918

Herbarium: WS, Accession: 103588

Dryopteridaceae

OREGON, U.S.A.

***Polystichum imbricans*** (D.C. Eaton) D.H. Wagner **ssp. imbricans**

KLAMATH COUNTY:  
SW corner, N Wall Redblanket Canyon, Crater Lake NP.

**W. H. Baker 7104**

29 Jul 1950

Herbarium: SRP, Accession: 18609



Dryopteridaceae

OREGON, U.S.A.

***Polystichum imbricans*** (D.C. Eaton) D.H. Wagner **ssp. imbricans**

HOOD RIVER COUNTY:  
Hood River.  
45.71556° N, 121.51° W; Estimated  
Herbarium of Wilhelm N. Suksdorf. Origin: N.

**Wilhelm N. Suksdorf 2018-ore.**

8 May 1884

Herbarium: WS, Accession: 119648

Dryopteridaceae OREGON, U.S.A.

*Polystichum imbricans* (D.C. Eaton) D.H. Wagner **ssp. imbricans**

LINN COUNTY:

Cascade Range, Willamette National Forest, along F.S. Rd. 2236, about 5 airline miles SE of Idanha.

Elev. 1122 meters

44.70833° N, 122.05417° W; T11S R6E S3; Estimated, Invalid coordinates (located outside county bounds).

On mossy rock outcrop. Associated taxa: Sedum, Poa, Abies, Berberis, Polypodium, Pseudotsuga. Pinnae tending to fold inwards. Origin: N.

**Richard R. Halse 5068** 19 Jun 1996

Herbarium: WS, Accession: 351068

Dryopteridaceae OREGON, U.S.A.

*Polystichum imbricans* (D.C. Eaton) D.H. Wagner **ssp. imbricans**

UMATILLA COUNTY:

Mill Creek area subdivided to become Mill Creek Glen.

Elev. 2540 feet

45.51889° N, 118.39361° W; T6N R38E S18 NE1/4; Estimated Flood plain. Associated taxa: Yellow pine, grand fir, alder overstory. Origin: N.

**A. E. Grable 2483** 15 Apr 1970

Herbarium: WS, Accession: 336658

Dryopteridaceae OREGON, U.S.A.

*Polystichum imbricans* (D.C. Eaton) D.H. Wagner **ssp. imbricans**

WALLOWA COUNTY:

W fork, Lostine River Trail.

Elev. 6800 feet

42.64861° N, 122.80944° W; T4S R44E S18 SE1/4; Estimated, Invalid coordinates (located outside county bounds).

Origin: N.

**A. E. Grable 2177** 12 Jul 1969

Herbarium: WS, Accession: 337766

Dryopteridaceae OREGON, U.S.A.

*Polystichum imbricans* (D.C. Eaton) D.H. Wagner **ssp. imbricans**

JOSEPHINE COUNTY:

Caves Rd., Grayback Area, Siskiyou Mts.

Elev. 2400 feet

42.78694° N, 123.46861° W; T39S R6W S31; Estimated, Invalid coordinates (located outside county bounds).

On metavolcanic rocks, Pseudotsuga-Lithocarpus forest; Open slope WNW 35 degrees. Associated taxa: Pseudotsuga-Lithocarpus. Origin: N.

**R. H. Whittaker 35** 24 Jun 1949

Herbarium: WS, Accession: 193990

Dryopteridaceae OREGON, U.S.A.

*Polystichum imbricans* (D.C. Eaton) D.H. Wagner **ssp. imbricans**

JOSEPHINE COUNTY:

Wimer Rd., Peridotite Range, Siskiyou Mts.

Elev. 2200 feet

44.89306° N, 118.9675° W; T41S R9W S9; Estimated, Invalid coordinates (located outside county bounds).

On serpentine, Pseudotsuga forest. Open slope N 27 degrees. Associated taxa: Pseudotsuga. Origin: N.

**R. H. Whittaker 313-s** 6 Aug 1949

Herbarium: WS, Accession: 193989

Dryopteridaceae OREGON, U.S.A.

*Polystichum imbricans* (D.C. Eaton) D.H. Wagner **ssp. imbricans**

JOSEPHINE COUNTY:

Panther Cr., Kalmiopsis Range, Siskiyou Mts.

Elev. 1000 feet

42.075° N, 122.60583° W; T37S R9W S6; Estimated, Invalid coordinates (located outside county bounds).

Dry slopes at ravine, on olivine gabbro, Pseudotsuga-Chamaecyparis forest. Associated taxa: Pseudotsuga-Chamaecyparis. Origin: N.

**R. H. Whittaker 29** 8 Jul 1950

Herbarium: WS, Accession: 197371

Dryopteridaceae OREGON, U.S.A.

*Polystichum imbricans* (D.C. Eaton) D.H. Wagner **ssp. imbricans**

JOSEPHINE COUNTY:

Panther Cr., Kalmiopsis Range, Siskiyou Mts.

Elev. 1300 feet

42.075° N, 122.60583° W; T37S R9W S6; Estimated, Invalid coordinates (located outside county bounds).

On olivine gabbro, Pseudotsuga-Quercus chrysolepis forest. Lower open slope, E 36 degrees. Collection number is also 418-0. Origin: N.

**R. H. Whittaker 452** 14 Jul 1951

Herbarium: WS, Accession: 220907

Dryopteridaceae OREGON, U.S.A.

*Polystichum imbricans* (D.C. Eaton) D.H. Wagner **ssp. imbricans**

JOSEPHINE COUNTY:

Panther Cr., Kalmiopsis Range, Siskiyou Mts.

Elev. 1000 feet

42.075° N, 122.60583° W; T37S R10W S1; Estimated, Invalid coordinates (located outside county bounds).

On olivine gabbro, Pseudotsuga-Pinus lamberiana-Lithocarpus forest. Lower open slope, E 35 degrees. Collection number is also 425-0. Origin: N.

**R. H. Whittaker 467** 15 Jul 1951

Herbarium: WS, Accession: 220908

Dryopteridaceae OREGON, U.S.A.

*Polystichum imbricans* (D.C. Eaton) D.H. Wagner **ssp. imbricans**

JACKSON COUNTY:

Upper Applegate R., near McKee Bridge.

Elev. 488 meters

42.12778° N, 123.075° W; Estimated

Very stony valley floor in pine-oak forest. Associated taxa: Pine, Oak, Pseudotsuga, Pinus ponderosa, Quercus garryana. Origin: N.

**LeRoy E. Detling 9120** 14 Jun 1963

Herbarium: WS, Accession: 276550

Dryopteridaceae OREGON, U.S.A.

*Polystichum imbricans* (D.C. Eaton) D.H. Wagner **ssp. imbricans**

JOSEPHINE COUNTY:

Siskiyou National Forest, 20-23 miles west and north of Selma on Illinois River Road (3504) or 8-11 miles north of intersection of 3504 and 374 on 3504.

Elev. 1180 ft.

Origin: Native.

**Melinda F. Denton 2466** 21 Jun 1973

Herbarium: WTU, Accession: 259372

Dryopteridaceae OREGON, U.S.A.

*Polystichum imbricans* (D.C. Eaton) D.H. Wagner **ssp. imbricans**

KLAMATH COUNTY:

Southwest corner, north wall, redblanket canyon, Crater Lake National Park.

**W. H. Baker 7104** 29 Jul 1950

Herbarium: WTU, Accession: 299575

Dryopteridaceae OREGON, U.S.A.

*Polystichum imbricans* (D.C. Eaton) D.H. Wagner **ssp. imbricans**

JOSEPHINE COUNTY:

Along Big Tree Trail at Cave Creek. Oregon National Mounument.

**William H. Baker 555** 2 Aug 1949

Herbarium: WTU, Accession: 298181

Dryopteridaceae OREGON, U.S.A.

*Polystichum imbricans* (D.C. Eaton) D.H. Wagner **ssp. imbricans**

JOSEPHINE COUNTY:

Along the Merline Galice road 2.8 miles upstream from the junction with lower Graves creek road.

Elev. 751 ft.

T34S R8W S13; NAD 27, uncertainty 805 m., TRS2LL, Georef'd by Ben Legler

**Richard R. Halse 4977** 8 Aug 1995

Herbarium: WTU, Accession: 333632

Dryopteridaceae OREGON, U.S.A.

*Polystichum imbricans* (D.C. Eaton) D.H. Wagner **ssp. imbricans**

JOSEPHINE COUNTY:

Along Forest Road 4105, 2.8 miles from junction with Forest Road 4103. Siskiyou National Forest.

Elev. 2400 ft.

42° 18' 55" N, 123° 42' 58" W; T37S R9W S35 or 36

Origin: Native.

**Richard Robohm 67** 26 Jun 1998

Herbarium: WTU, Accession: 345749

Dryopteridaceae OREGON, U.S.A.

*Polystichum imbricans* (D.C. Eaton) D.H. Wagner **ssp. imbricans**

JOSEPHINE COUNTY:

No Name Trail.

Origin: Native.

**William H. Baker 456** 13 Jul 1949

with George C. Ruhle

Herbarium: WTU, Accession: 298180

Dryopteridaceae OREGON, U.S.A.

*Polystichum imbricans* (D.C. Eaton) D.H. Wagner **ssp. imbricans**

JOSEPHINE COUNTY:

Ridge between north and south forks of cave creek.

Origin: Native.

**Kent Beattie 5384** 28 Aug 1922

Herbarium: WTU, Accession: 108081

Dryopteridaceae OREGON, U.S.A.

*Polystichum imbricans* (D.C. Eaton) D.H. Wagner **ssp. imbricans**

DOUGLAS COUNTY:

Caw Creek near Nichols Station.

Origin: Native.

**L. F. Ward s.n.** 17 Sep 1899

Herbarium: WTU, Accession: 239518

Dryopteridaceae OREGON, U.S.A.

*Polystichum imbricans* (D.C. Eaton) D.H. Wagner **ssp. imbricans**

LAKE COUNTY:

Dry cleft west slope of crane mountains.

Elev. 7000 ft.

Origin: Native.

**M. E. Peck 15565a** 11 Jul 1927

Herbarium: WTU, Accession: 8115JWT



Dryopteridaceae OREGON, U.S.A.

*Polystichum imbricans* (D.C. Eaton) D.H. Wagner **ssp. imbricans**

WASCO COUNTY:  
Rocky slopes at Siwash flats near Mosier.  
Origin: Native.

**J. William Thompson 5152** 6 Jul 1929

Herbarium: WTU, Accession: 5367JWT

Dryopteridaceae OREGON, U.S.A.

*Polystichum imbricans* (D.C. Eaton) D.H. Wagner **ssp. imbricans**

HOOD RIVER COUNTY:  
Margins of Lost Lake, Mount Hood National Forest.  
Elev. 3000 ft.  
Origin: Native.

**J. William Thompson 3668** 21 Aug 1927

Herbarium: WTU, Accession: 5364JWT

Dryopteridaceae OREGON, U.S.A.

*Polystichum imbricans* (D.C. Eaton) D.H. Wagner **ssp. imbricans**

CLACKAMAS COUNTY:  
Rocky embankment above Oswego Lake.  
Origin: Native.

**J. William Thompson 4153** 6 May 1928

Herbarium: WTU, Accession: 5346JWT

Dryopteridaceae OREGON, U.S.A.

*Polystichum imbricans* (D.C. Eaton) D.H. Wagner **ssp. imbricans**

1 mile east of Dalles.  
Origin: Native.

**Morton E. Peck 14871a**

Herbarium: WTU, Accession: 8127JWT

Dryopteridaceae OREGON, U.S.A.

*Polystichum imbricans* (D.C. Eaton) D.H. Wagner **ssp. imbricans**

JOSEPHINE COUNTY:  
Summit of Lake Mountain, Oregon Caves National Monuments.  
Origin: Native.

**W. H. Baker 352** 3 Jul 1949

Herbarium: WTU, Accession: 298179

Dryopteridaceae OREGON, U.S.A.

*Polystichum imbricans* (D.C. Eaton) D.H. Wagner **ssp. imbricans**

HOOD RIVER COUNTY:  
At Viento, Columbia Gorge.  
Rocky cliffs. Phenology: Spores. Origin: Native.

**J. William Thompson 4041** 7 Apr 1928

Herbarium: WTU, Accession: 5345JWT

Dryopteridaceae OREGON, U.S.A.

*Polystichum imbricans* (D.C. Eaton) D.H. Wagner **ssp. imbricans**

CLACKAMAS COUNTY:  
Clackamas River above Estacada.  
Growing in rocky places along river. Phenology: Spores. Origin: Native.

**J. William Thompson 2642** 11 Jun 1927

Herbarium: WTU, Accession: 5368

Dryopteridaceae OREGON, U.S.A.

*Polystichum imbricans* (D.C. Eaton) D.H. Wagner **ssp. imbricans**

KLAMATH COUNTY:  
Southwest corner, north wall, Red Blanket Canyon. Crater Lake National Park.  
Phenology: Spores. Origin: Native.

**William H. Baker 7104** 29 Jul 1950

Herbarium: WTU, Accession: 294304

Dryopteridaceae OREGON, U.S.A.

*Polystichum imbricans* (D.C. Eaton) D.H. Wagner **ssp. imbricans**

JOSEPHINE COUNTY:  
1 mile west bridge, Hellgate, Rouge River Canyon.  
Phenology: Fertile. Origin: Native.

**Lilla Leach s.n.** 30 May 1928

Herbarium: WTU, Accession: 11457JWT

Dryopteridaceae WASHINGTON, U.S.A.

*Polystichum imbricans* (D.C. Eaton) D.H. Wagner **ssp. imbricans**

SKAMANIA COUNTY:  
Near White Salmon.  
Slope: 30% Exposure: S Abundance: 3  
Corylus cornuta, Cornus nuttallii.  
Phenology: Vegetative.

**F. D. Johnson 70151**

11 Jun 1970

Herbarium: ID, Accession: 151875,  
Barcode: ID002984



Dryopteridaceae

WASHINGTON, U.S.A.

*Polystichum imbricans* (D.C. Eaton) D.H. Wagner **ssp. imbricans**

JEFFERSON COUNTY:  
Destruction Is.  
Phenology: Fertile.

**J.R. Slater S.N.**  
with David D. Dickson, USCG

12 Sep 1965

Herbarium: PLU, Accession: 188



Dryopteridaceae

WASHINGTON, U.S.A.

*Polystichum imbricans* (D.C. Eaton) D.H. Wagner **ssp. imbricans**

MASON COUNTY:  
Harstine Is. S end.  
Phenology: Fertile.

**JRS S.N.**

28 May 1965

Herbarium: PLU, Accession: 188



Dryopteridaceae

WASHINGTON, U.S.A.

*Polystichum imbricans* (D.C. Eaton) D.H. Wagner **ssp. imbricans**

PIERCE COUNTY:  
Gertrude Is. N. end.  
Phenology: Fertile.

**J.R. Slater S.N.**

15 Jul 1966

Herbarium: PLU, Accession: 188



Dryopteridaceae

WASHINGTON, U.S.A.

*Polystichum imbricans* (D.C. Eaton) D.H. Wagner **ssp. imbricans**

CHELAN COUNTY:  
Lake Chelan. Lucerne.  
Phenology: Spores. Origin: Native.

**Irene Creso s.n.**

9 Sep 1974

Herbarium: PLU, Accession: 189



Dryopteridaceae

WASHINGTON, U.S.A.

*Polystichum imbricans* (D.C. Eaton) D.H. Wagner **ssp. imbricans**

SNOHOMISH COUNTY:  
Iron Mt. Granite Falls.  
Phenology: Fertile.

**JRS S.N.**

3 Apr 1965

Herbarium: PLU, Accession: 188



Dryopteridaceae

WASHINGTON, U.S.A.

*Polystichum imbricans* (D.C. Eaton) D.H. Wagner **ssp. imbricans**

GRAYS HARBOR COUNTY:  
[locality not given]  
T10N R7W S24; NAD 27,  
uncertainty 805 m., TRS2LL,  
Georefd by Ben Legler, Invalid  
coordinates (located outside county  
bounds).  
Phenology: Fertile.

**J.R. Slater S.N.**  
with Tomow Br. of Satsob.

25 Nov 1966

Herbarium: PLU, Accession: 188



Dryopteridaceae

WASHINGTON, U.S.A.

*Polystichum imbricans* (D.C. Eaton) D.H. Wagner **ssp. imbricans**

SKAMANIA COUNTY:  
Toward Cook-Willard 5 1/2 mi. S. 1 mi. No.  
Phenology: Fertile.

**J.R. Slater S.N.**

16 Jun 1965

Herbarium: PLU, Accession: 190



Dryopteridaceae

WASHINGTON, U.S.A.

*Polystichum imbricans* (D.C. Eaton) D.H. Wagner **ssp. imbricans**

SKAMANIA COUNTY:  
just N of Hiway 14 ~ 11.5 mi. W of in with 141 [in Bingen] + 12 mi. E of Stevenson; this Dog Cr.  
Elev. 125-150  
T3N R9E S33

W facing slopes (to nearly vertical) + S facing at mouth E side; of small canyon; grassy, open - shaded conifer woods; extreme NE + adj. sects; + S facing bank; there's a dirt road into this small box canyon.

**V. Marttala s.n.**

22 Feb 1970

Herbarium: REED, Accession: 141



Dryopteridaceae

WASHINGTON, U.S.A.

*Polystichum imbricans* (D.C. Eaton) D.H. Wagner **ssp. imbricans**

CHELAN COUNTY:  
Lucerne on Chelan Lake.  
Phenology: Spores. Origin: Native.

**Creso s.n.**  
with Leraas

9 Sep 1974

Herbarium: PLU, Accession: 191



Dryopteridaceae

WASHINGTON, U.S.A.

*Polystichum imbricans* (D.C. Eaton) D.H. Wagner **ssp. imbricans**

KLICKITAT COUNTY:  
Rattlesnake Creek; (White Salmon R. tributary, probably T4N, R11E)  
T4N R11E

**H. F. Comber 5053**

12 Apr 1966

Herbarium: REED, Accession: 139



Dryopteridaceae

WASHINGTON, U.S.A.

*Polystichum imbricans* (D.C. Eaton) D.H. Wagner **ssp. imbricans**

CHELAN COUNTY:  
Lucerne on Chelan Lake.  
Phenology: Spores. Origin: Native.

**Creso s.n.**  
with Leraas

9 Sep 1974

Herbarium: PLU, Accession: 192



Dryopteridaceae

WASHINGTON, U.S.A.

*Polystichum imbricans* (D.C. Eaton) D.H. Wagner **ssp. imbricans**

JEFFERSON COUNTY:  
Washington  
Elev. 15 m.  
47° 51' N, 122° 41' W  
In a forest of Pinaceae. Long serrated leaves. Primary understory species  
Phenology: Spores.

**Cass Jones 2014-002**

20 Mar 2014

Herbarium: SRP, Accession: 49060



Dryopteridaceae WASHINGTON, U.S.A.

*Polystichum imbricans* (D.C. Eaton) D.H. Wagner **ssp. imbricans**

OKANOGAN COUNTY:

Tumwater Canyon.

Elev. 1600 feet

47.58472° N, 120.67722° W; Estimated, Invalid coordinates (located outside county bounds).

Origin: N.

**J. H. Sandberg 517**

with J. B. Leiberger

20 Jul 1893

Herbarium: WS, Accession: 161

Dryopteridaceae WASHINGTON, U.S.A.

*Polystichum imbricans* (D.C. Eaton) D.H. Wagner **ssp. imbricans**

SKAGIT COUNTY:

Skagit Pass.

48.46806° N, 121.05889° W; Estimated

Skagit Pass = Cascade Pass. Origin: N.

**Lake 662**

with Hull

24 Aug 1892

Herbarium: WS, Accession: 164

Dryopteridaceae WASHINGTON, U.S.A.

*Polystichum imbricans* (D.C. Eaton) D.H. Wagner **ssp. imbricans**

SKAGIT COUNTY:

Southeast side of Washington Park, Anacortes.

Elev. 400 feet

48.49833° N, 122.69472° W; T35N R1E S28 NW1/4, SE1/4;

Estimated

Museum of Natural History, Walla Walla College. Origin: N.

**Dave L. Coffin 74**

2 May 1976

Herbarium: WS, Accession: 314987

Dryopteridaceae WASHINGTON, U.S.A.

*Polystichum imbricans* (D.C. Eaton) D.H. Wagner **ssp. imbricans**

WHATCOM COUNTY:

Lost Lake, Fragrance Mt.

Elev. 1900 feet

48.65639° N, 122.45556° W; T37N R3E S32; Estimated

In moist soil, shady area. Museum of Natural History, Walla Walla College. Origin: N.

**V. A. LaGrone, Jr. 155**

19 Jul 1971

Herbarium: WS, Accession: 314988

Dryopteridaceae WASHINGTON, U.S.A.

*Polystichum imbricans* (D.C. Eaton) D.H. Wagner **ssp. imbricans**

WHATCOM COUNTY:

Mt. Baker N.F., Schriebers Meadow Rd. W. of Dillard L.O. Rd.

Elev. 1800 feet

45.75472° N, 122.66028° W; T37N R8E S22 NW1/4; Estimated, Invalid coordinates (located outside county bounds).

Overgrown S-facing cut. Museum of Natural History, Walla Walla College. Origin: N.

**A. E. Grable 2395**

23 Aug 1969

Herbarium: WS, Accession: 314991

Dryopteridaceae WASHINGTON, U.S.A.

*Polystichum imbricans* (D.C. Eaton) D.H. Wagner **ssp. imbricans**

KITTITAS, CHELAN, KING COUNTY:

Cascade Mts.

47.59722° N, 121.11194° W; Estimated, Misleading coordinates.

Origin: N.

**G. R. Vasey s.n.**

1889

Herbarium: WS, Accession: 175

Dryopteridaceae WASHINGTON, U.S.A.

*Polystichum imbricans* (D.C. Eaton) D.H. Wagner **ssp. imbricans**

Mount Adams.

46.2143° N, 121.4978° W; Estimated

Origin: N.

**Wilhelm N. Suksdorf 8487**

19 Sep 1903

Herbarium: WS, Accession: 119579

Dryopteridaceae WASHINGTON, U.S.A.

*Polystichum imbricans* (D.C. Eaton) D.H. Wagner **ssp. imbricans**

CLARK COUNTY:

Cedar Creek just N of Cedar Creek Seventh-Day Adventist Church.

45.93611° N, 122.6175° W; Estimated

Trail through deciduous woods. Origin: N.

**A. E. Grable 2462**

Oct 1969

Herbarium: WS, Accession: 337804

Dryopteridaceae WASHINGTON, U.S.A.

*Polystichum imbricans* (D.C. Eaton) D.H. Wagner **ssp. imbricans**

LEWIS COUNTY:

Highland Valley Rd. near W. jct. with Hwy. 12.

Elev. 1400 feet

46.13167° N, 119.11306° W; T12N R3E S10 SW1/4; Estimated,

Invalid coordinates (located outside county bounds).

Moist N-facing hillside in hemlock-alder shade. Associated taxa:

Hemlock-alder. Origin: N.

**A. E. Grable 2612**

15 May 1970

Herbarium: WS, Accession: 336596

Dryopteridaceae WASHINGTON, U.S.A.

*Polystichum imbricans* (D.C. Eaton) D.H. Wagner **ssp. imbricans**

PIERCE COUNTY:

Mt. Rainier Nat. Park. Nisqually River entrance. 2 mi into park.

Elev. 2500 feet

47.10889° N, 122.70194° W; T15N R7E S35 SE1/4; Estimated  
Floor of rain forest. Origin: N.

**A. E. Grable 2635 A** 15 May 1970

Herbarium: WS, Accession: 336438

Dryopteridaceae WASHINGTON, U.S.A.

*Polystichum imbricans* (D.C. Eaton) D.H. Wagner **ssp. imbricans**

CLALLAM COUNTY:

Olympic Mtns.

47.87222° N, 123.66667° W; Estimated, Invalid coordinates

(located outside county bounds).

Origin: N.

**A. D. E. Elmer 2815** Jul 1900

Herbarium: WS, Accession: 167

Dryopteridaceae WASHINGTON, U.S.A.

*Polystichum imbricans* (D.C. Eaton) D.H. Wagner **ssp. imbricans**

CLALLAM COUNTY:

Lake Crescent, near Port Angeles.

48.11833° N, 123.42944° W; Estimated

Rocky shores. Origin: N.

**J. B. Flett s.n.** 14 Oct 1929

Herbarium: WS, Accession: 65538

Dryopteridaceae WASHINGTON, U.S.A.

*Polystichum imbricans* (D.C. Eaton) D.H. Wagner **ssp. imbricans**

CHELAN COUNTY:

Lake Chelan.

47.83444° N, 120.01139° W; Estimated

Rocky hill back of Purples. Origin: N.

**K. Whited 1382** 4 Jul 1901

Herbarium: WS, Accession: 166

Dryopteridaceae WASHINGTON, U.S.A.

*Polystichum imbricans* (D.C. Eaton) D.H. Wagner **ssp. imbricans**

CHELAN COUNTY:

Chelan National Forest, Valley of Purple Creek, Sawtooth Ridge.

Elev. 2000 feet

48.19667° N, 120.34778° W; Estimated

Granite ledges. Origin: N.

**Harold St. John 3756** 24 Jul 1921

with W. D. Courtney, Charles S. Parker

Herbarium: WS, Accession: 129016

Dryopteridaceae WASHINGTON, U.S.A.

*Polystichum imbricans* (D.C. Eaton) D.H. Wagner **ssp. imbricans**

CHELAN COUNTY:

Tumwater Canyon.

Elev. 1400 feet

47.58472° N, 120.67722° W; Estimated

Origin: N.

**I. C. Otis 1076** 8 Jul 1921

Herbarium: WS, Accession: 128077

Dryopteridaceae WASHINGTON, U.S.A.

*Polystichum imbricans* (D.C. Eaton) D.H. Wagner **ssp. imbricans**

CHELAN COUNTY:

Tumwater Canyon.

Elev. 1350 feet

47.58472° N, 120.67722° W; Estimated

Origin: N.

**I. C. Otis 1052** 15 Sep 1920

Herbarium: WS, Accession: 128087

Dryopteridaceae WASHINGTON, U.S.A.

*Polystichum imbricans* (D.C. Eaton) D.H. Wagner **ssp. imbricans**

CHELAN COUNTY:

Chiwaukum.

47.69056° N, 120.73472° W; Estimated

Dry rocky hillside. Origin: N.

**H. St. John 9467** 19 May 1928

with W. W. Eggleston, R. G. Beals, F. Warren

Herbarium: WS, Accession: 64744

Dryopteridaceae WASHINGTON, U.S.A.

*Polystichum imbricans* (D.C. Eaton) D.H. Wagner **ssp. imbricans**

CHELAN COUNTY:

Tumwater.

Elev. 1400 feet

47.0075° N, 122.90806° W; Estimated, Invalid coordinates

(located outside county bounds).

Origin: N.

**I. C. Otis 1063** 3 Oct 1920

Herbarium: WS, Accession: 128086

Dryopteridaceae WASHINGTON, U.S.A.

*Polystichum imbricans* (D.C. Eaton) D.H. Wagner **ssp. imbricans**

CHELAN COUNTY:

Tumwater Sta. on G.N.R.R.

Elev. 1400 feet

47.0075° N, 122.90806° W; Estimated, Invalid coordinates

(located outside county bounds).

Origin: N.

**I. C. Otis 848** 25 Aug 1918

Herbarium: WS, Accession: 128078

Dryopteridaceae WASHINGTON, U.S.A.

*Polystichum imbricans* (D.C. Eaton) D.H. Wagner **ssp. imbricans**

CHELAN COUNTY:

Below Castle Rock, Tumwater Canyon.  
47.58472° N, 120.67722° W; Estimated  
Origin: N.

**David Wagner 266** 21 Nov 1972

Herbarium: WS, Accession: 360134

Dryopteridaceae WASHINGTON, U.S.A.

*Polystichum imbricans* (D.C. Eaton) D.H. Wagner **ssp. imbricans**

CHELAN COUNTY:

Tumwater Canyon.  
Elev. 1400 feet  
47.58472° N, 120.67722° W; Estimated  
Origin: N.

**I. C. Otis 1076** 8 Jul 1921

Herbarium: WS, Accession: 41736

Dryopteridaceae WASHINGTON, U.S.A.

*Polystichum imbricans* (D.C. Eaton) D.H. Wagner **ssp. imbricans**

CHELAN COUNTY:

Between Tumwater and Leavenworth.  
Elev. 1350 feet  
47.59639° N, 120.66028° W; Estimated  
Origin: N.

**I. C. Otis 1058** 28 Sep 1920

Herbarium: WS, Accession: 128085

Dryopteridaceae WASHINGTON, U.S.A.

*Polystichum imbricans* (D.C. Eaton) D.H. Wagner **ssp. imbricans**

CHELAN COUNTY:

Between Drury and Chiwaukum.  
Elev. 1600 feet  
47.69056° N, 120.73472° W; Estimated  
Origin: N.

**I. C. Otis 1053** 16 Sep 1920

Herbarium: WS, Accession: 128084

Dryopteridaceae WASHINGTON, U.S.A.

*Polystichum imbricans* (D.C. Eaton) D.H. Wagner **ssp. imbricans**

CHELAN COUNTY:

Between Tumwater and Drury.  
Elev. 1400 feet  
47.0075° N, 122.90806° W; Estimated, Invalid coordinates  
(located outside county bounds).  
Origin: N.

**I. C. Otis 1054** 16 Sep 1920

Herbarium: WS, Accession: 128076

Dryopteridaceae WASHINGTON, U.S.A.

*Polystichum imbricans* (D.C. Eaton) D.H. Wagner **ssp. imbricans**

CHELAN COUNTY:

Lake Chelan.  
47.83444° N, 120.01139° W; Estimated  
Origin: N.

**M. W. Gorman 641** 21 Aug 1897

Herbarium: WS, Accession: 171

Dryopteridaceae WASHINGTON, U.S.A.

*Polystichum imbricans* (D.C. Eaton) D.H. Wagner **ssp. imbricans**

CHELAN COUNTY:

Tumwater Canyon, at Castle Rock.  
47.59972° N, 120.71056° W; Estimated  
Granodiorite. Origin: N.

**David Wagner 459** 8 Sep 1974

Herbarium: WS, Accession: 360074

Dryopteridaceae WASHINGTON, U.S.A.

*Polystichum imbricans* (D.C. Eaton) D.H. Wagner **ssp. imbricans**

CHELAN COUNTY:

Peshastin.  
Elev. 2000-3000 feet  
47.57083° N, 120.60278° W; Estimated  
Origin: N.

**J. H. Sandberg s.n.** Jul 1893  
with J. B. Leiberger

Herbarium: WS, Accession: 163

Dryopteridaceae WASHINGTON, U.S.A.

*Polystichum imbricans* (D.C. Eaton) D.H. Wagner **ssp. imbricans**

CHELAN COUNTY:

1 mile south of Tumwater dam.  
Elev. 1500 feet  
46.993024° N, 122.90806° W; T25N R17E S33 SE1/4; Estimated,  
Invalid coordinates (located outside county bounds).  
On a partially shaded rocky outcropping along the Hiway. Museum  
of Natural History, Walla Walla College. Origin: N.

**G. R. Coulter 81** 9 Jul 1971

Herbarium: WS, Accession: 314989

Dryopteridaceae WASHINGTON, U.S.A.

*Polystichum imbricans* (D.C. Eaton) D.H. Wagner **ssp. imbricans**

YAKIMA COUNTY:

Wodan's Vale, Mount Adams.  
46.16361° N, 121.42861° W; Estimated  
South slope. Origin: N.

**Wilhelm N. Suksdorf 2798** 21 Sep 1899

Herbarium: WS, Accession: 119657

Dryopteridaceae WASHINGTON, U.S.A.

*Polystichum imbricans* (D.C. Eaton) D.H. Wagner **ssp. imbricans**

KLICKITAT COUNTY:

Major Creek.

45.70917° N, 121.35° W; Estimated

Origin: N.

**Wilhelm N. Suksdorf 5427** 11 Jul 1886

Herbarium: WS, Accession: 119654

Dryopteridaceae WASHINGTON, U.S.A.

*Polystichum imbricans* (D.C. Eaton) D.H. Wagner **ssp. imbricans**

KLICKITAT COUNTY:

Columbia River (later called Bingen)

45.715° N, 121.46333° W; Estimated

Among rocks. Origin: N.

**Wilhelm N. Suksdorf 454** 18 Jul 1882

Herbarium: WS, Accession: 119651

Dryopteridaceae WASHINGTON, U.S.A.

*Polystichum imbricans* (D.C. Eaton) D.H. Wagner **ssp. imbricans**

SKAMANIA COUNTY:

Butterfly Lake.

48.48222° N, 121.28778° W; Estimated, Invalid coordinates  
(located outside county bounds).

Herbarium of Wilhelm N. Suksdorf. Origin: N.

**Wilhelm N. Suksdorf 2061** 24 Sep 1891

Herbarium: WS, Accession: 119658

Dryopteridaceae WASHINGTON, U.S.A.

*Polystichum imbricans* (D.C. Eaton) D.H. Wagner **ssp. imbricans**

SKAMANIA COUNTY:

Along State Hwy. 14 five miles e of Home Valley where Dog Creek enters the Columbia River.

Elev. 48 meters

45.69833° N, 121.77528° W; T3N R9E S34; Estimated

On talus and in crevices of basalt cliff face. Associated taxa:

Lomatium, Selaginella, Rhus, Penstemon. Plats rhizomatous, forming dense tufts; fronds tending to appear folded. Origin: N.

**Richard R. Halse 5495** 3 Sep 1998

Herbarium: WS, Accession: 357341

Dryopteridaceae WASHINGTON, U.S.A.

*Polystichum imbricans* (D.C. Eaton) D.H. Wagner **ssp. imbricans**

KLICKITAT COUNTY:

Along road to White Salmon, overlooking Drano Lake.

45.72778° N, 121.48528° W; Estimated

Date approx. voucher for chromatography. Origin: N.

**David Wagner 527** Aug 1975

Herbarium: WS, Accession: 360080

Dryopteridaceae WASHINGTON, U.S.A.

*Polystichum imbricans* (D.C. Eaton) D.H. Wagner **ssp. imbricans**

SKAGIT COUNTY:

Cliffs on south side of Bald Mtn.

Elev. 1600 ft.

T33N R6E S9; NAD 27, uncertainty 805 m., TRS2LL, Georef'd by

Ben Legler

Origin: Native.

**Elroy Burnett s.n.** 31 Mar 1990  
with M. Arnot

Herbarium: WTU, Accession: 318194

Dryopteridaceae WASHINGTON, U.S.A.

*Polystichum imbricans* (D.C. Eaton) D.H. Wagner **ssp. imbricans**

CHELAN COUNTY:

On Rock Mtn Trail 1.5 to 2 miles from Hwy 2.

Elev. 4400 ft.

T26N R15E S3 NE 1/4; WGS84, uncertainty 1000 m.,

Georeferenced, Georef'd by WTU Staff

With Ceanothus velutinus, Acer glabrum, and Sorbus scopulina. A few small Pseudotsuga nearby. Origin: Native.

**Elroy Burnett s.n.** 20 Jul 1991

Herbarium: WTU, Accession: 328845

Dryopteridaceae WASHINGTON, U.S.A.

*Polystichum imbricans* (D.C. Eaton) D.H. Wagner **ssp. imbricans**

CHELAN COUNTY:

Lake Chelan National Recreational Area. Stehekin State Airstrip.

Elev. 1196 ft.

48.34332° N, 120.71854° W; UTM Zone 10; WGS 83, uncertainty 5 m., GPS, UTM calculated from Lat-Lon.

Flat mowed area approximately 3,000 feet long by 300 feet wide.

Public airstrip cut out of valley floor forest. Abies grandis, Alnus rubra, Acer macrophylla, Pseudotsuga menziesii dominate forest edge. Airstrip dominated by non-native grasses. Uncommon among rocks along roadside. Phenology: Spores. Origin: Native.

**Dale Blum 06-36** 27 Jun 2006

Herbarium: WTU, Accession: 366662

Dryopteridaceae WASHINGTON, U.S.A.

*Polystichum imbricans* (D.C. Eaton) D.H. Wagner **ssp. imbricans**

CHELAN COUNTY:

Lake Chelan National Recreation Area. Outcrops on south side of Coon Lake. One kilometer northeast of High Bridge. Stehekin River Valley.

Elev. 2200 ft.

48° 23' 13" N, 120° 49' 52.1" W; UTM Zone 10; WGS 84, uncertainty 8 m., GPS, UTM calculated from Lat-Lon.

Open dry rocky outcrops in open Pseudotsuga forest. With

Archtophylos nevadensis, Calamagrostis rubescens and Stipa.

Uncommon on shaded outcrop. In clumps. Phenology: Spores.

Origin: Native.

**Steve Hahn 06-210** 29 Jun 2006

Herbarium: WTU, Accession: 366771

Dryopteridaceae WASHINGTON, U.S.A.

*Polystichum imbricans* (D.C. Eaton) D.H. Wagner **ssp. imbricans**

CHELAN COUNTY:

Lake Chelan National Recreational Area. Base of Purple Creek Pass Trail where trail passes waterfall. 300 meters east of Stehekin.

Elev. 1280 ft.

UTM Zone 10; WGS 84, Georeferenced, Georef'd by WTU Staff

Open mixed conifer forest with shady mesic rocky understory along perennial stream. In clumps in rock crevices and rocky soil.

Phenology: Spores. Origin: Native.

**Jennette Timmer 406**

28 Jun 2006

Herbarium: WTU, Accession: 366867

Dryopteridaceae WASHINGTON, U.S.A.

*Polystichum imbricans* (D.C. Eaton) D.H. Wagner **ssp. imbricans**

PIERCE COUNTY:

Mount Rainier National Park; rock outcrop just west of pass south of Owyhigh Lakes.

Elev. 5490 ft.

46° 51.774' N, 121° 35.499' W; UTM Zone 10; WGS 84,

uncertainty 16 m., GPS, UTM calculated from Lat-Lon.

Small east-facing rock outcrop in mix of subalpine meadows and small Chamaecyparis forest. Fronds in tufts in rock crevices. Single plant found. Phenology: Spores. Origin: Native.

**Pete Del Zotto 50**

20 Jul 2006

with Ben Legler, David Giblin

Herbarium: WTU

Dryopteridaceae WASHINGTON, U.S.A.

*Polystichum imbricans* (D.C. Eaton) D.H. Wagner **ssp. imbricans**

KLICKITAT COUNTY:

U. S. Bureau of Land Management property opposite Dillacort Canyon on west side of Klickitat River.

Elev. 393 ft.

45.741° N, 121.22549° W; WGS 84, uncertainty 10 m., GPS Vernal moist, steep southeast-facing slope dominated by Lomatium grayi. Uncommon; in east-facing rocky outcropping.

Phenology: Remnants. Origin: Native.

**David Giblin 3330**

8 Apr 2010

with Steve Hahn

Herbarium: WTU, Accession: 379985

Dryopteridaceae WASHINGTON, U.S.A.

*Polystichum imbricans* (D.C. Eaton) D.H. Wagner **ssp. imbricans**

WHATCOM COUNTY:

Ross Lake National Recreation Area. Area between Ponderosa and Lightning Creek campgrounds.

Elev. 485 m.

48.8682° N, 121.0174° W; WGS 84, uncertainty 100 m., Digital map

Mixture of grassy balds, light forest overstory, and seasonally inundated lake bottom. Uncommon; single plant on moist, west facing outcropping in forest understory. Phenology: Spores. Origin: Native.

**David Giblin 3376**

Herbarium: WTU, Accession: 382870

Dryopteridaceae WASHINGTON, U.S.A.

*Polystichum imbricans* (D.C. Eaton) D.H. Wagner **ssp. imbricans**

MASON COUNTY:

Olympic National Forest: along Forest Service Road 2353 ca. 1 road mile NW of its junction with Road 2355; north side of Skokomish River valley.

Elev. 464 m.

47.443384° N, 123.375469° W; WGS 84, uncertainty 17 m., GPS Dry, south-facing opening among young Pseudotsuga forest; thin soil over rock; dominated by Arctostaphylos columbiana. Fronds in large clumps; pinnae ascending, oriented vertically; plants uncommon. Phenology: Spores. Origin: Native.

**Ben Legler 12081**

24 Jul 2011

Herbarium: WTU

Dryopteridaceae WASHINGTON, U.S.A.

*Polystichum imbricans* (D.C. Eaton) D.H. Wagner **ssp. imbricans**

WHATCOM COUNTY:

North Cascades National Park; Thunder Creek drainage; the first large rocky bald encountered on the trail to 4th of July Pass starting at the junction with the thunder Creek Trail. A small way trail goes north onto the bald.

Elev. 1950 ft.

48° 40' 22.7599" N, 121° 3' 44.95907" W; UTM Zone 10; Calc. from UTM, UTM from field notes.

Very dry, exposed rock outcrops covered with moss. Uncommon; occurs in large clumps of 20-60 fronds; in full sunlight. Phenology: Fertile. Origin: Native.

**Steve Hahn 550**

15 Jun 2002

Herbarium: WTU, Accession: 353797, NPS accession 632, catalog 23076

Dryopteridaceae WASHINGTON, U.S.A.

*Polystichum imbricans* (D.C. Eaton) D.H. Wagner **ssp. imbricans**

WHATCOM COUNTY:

Ross Lake National Recreation Area: Little Beaver Creek trail. Within 0.5 miles of trailhead (before switchbacks that take trail northwest and finally west).

Elev. 2035 ft.

48° 55.014' N, 121° 4.642' W; UTM Zone 10; Field notes, UTM calculated from Lat-Lon.

Furthest point west of lake. South-facing, rocky slope along trail. Growing in tufts out of rock outcrop. Phenology: Fertile. Origin: Native.

**Sarah Gage 7282**

13 Jul 2002

Herbarium: WTU, Accession: 354294, NPS accession 632, catalog 22325

Dryopteridaceae WASHINGTON, U.S.A.

*Polystichum imbricans* (D.C. Eaton) D.H. Wagner **ssp. imbricans**

CHELAN COUNTY:

Wenatchee lake Quadrangle; 1.5 to 2 miles up Rock Mountain Trail.

Elev. 4400 ft.

T26N R15E S3 NE 1/4; WGS84, uncertainty 10000 m., GeoLocate, Georef'd by WTU Staff

Origin: Native.

**E. Burnett 289**

12 Nov 1990

Herbarium: WTU, Accession: 339785



Dryopteridaceae WASHINGTON, U.S.A.

*Polystichum imbricans* (D.C. Eaton) D.H. Wagner **ssp. imbricans**

CHELAN COUNTY:

Rock Mountain Trail 1.5 to 2 miles from Highway 2.

Elev. 4400 ft.

T26N R15E S3 NE 1/4; WGS84, uncertainty 500 m.,

Georeferenced, Georef'd by WTU Staff

Origin: Native.

**E. Burnett s.n.** 20 Jul 1991

Herbarium: WTU, Accession: 321914

Dryopteridaceae WASHINGTON, U.S.A.

*Polystichum imbricans* (D.C. Eaton) D.H. Wagner **ssp. imbricans**

CHELAN COUNTY:

On cliffs along trail on north side of lake Chelan about one mile south of Stehekin.

47.84111°, -120.01528°; WGS84, uncertainty 10000 m.,

GeoLocate, Georef'd by WTU Staff

**B. O. Mulligan s.n.** 12 Jul 1969

Herbarium: WTU, Accession: 260104

Dryopteridaceae WASHINGTON, U.S.A.

*Polystichum imbricans* (D.C. Eaton) D.H. Wagner **ssp. imbricans**

CHELAN COUNTY:

Tumwater canyon.

Elev. 1350 ft.

47.58472°, -120.67722°; WGS84, uncertainty 10000 m.,

GeoLocate, Georef'd by WTU Staff

**I. C. Otis 1052** 15 Sep 1920

Herbarium: WTU, Accession: 28930

Dryopteridaceae WASHINGTON, U.S.A.

*Polystichum imbricans* (D.C. Eaton) D.H. Wagner **ssp. imbricans**

JEFFERSON COUNTY:

Olympic Mountains.

47.80682°, -123.61225°; WGS 84, uncertainty 40000 m.,

GeoLocate, Georef'd by WTU Staff

Origin: Native.

**A. D. E. Elmer 2815** Jul 1900

Herbarium: WTU, Accession: 8114JWT

Dryopteridaceae WASHINGTON, U.S.A.

*Polystichum imbricans* (D.C. Eaton) D.H. Wagner **ssp. imbricans**

CLALLAM COUNTY:

Steep rocky cliff in shade, Lake crescent.

48.09472°, -123.80583°; WGS 84, uncertainty 10000 m.,

GeoLocate, Georef'd by WTU Staff

Origin: Native.

**Carl S. English 2209** 4 Jul 1932

Herbarium: WTU, Accession: 34943

Dryopteridaceae WASHINGTON, U.S.A.

*Polystichum imbricans* (D.C. Eaton) D.H. Wagner **ssp. imbricans**

SKAMANIA COUNTY:

Dry rock mountain slopes, Wind river.

45.79707°, -121.91456°; WGS 84, uncertainty 3000 m.,

GeoLocate, Georef'd by WTU Staff

Origin: Native.

**J. B. Flett s.n.** 8 Aug 1899

Herbarium: WTU, Accession: 37538

Dryopteridaceae WASHINGTON, U.S.A.

*Polystichum imbricans* (D.C. Eaton) D.H. Wagner **ssp. imbricans**

CHELAN COUNTY:

Power house between Leavenworth and Tumwater.

Elev. 1350 ft.

47.59639°, -120.66028°; WGS84, uncertainty 10000 m.,

GeoLocate, Georef'd by WTU Staff

Phenology: Fertile. Origin: Native.

**I. C. Otis 1058** 28 Sep 1920

Herbarium: WTU, Accession: 2975JWT

Dryopteridaceae WASHINGTON, U.S.A.

*Polystichum imbricans* (D.C. Eaton) D.H. Wagner **ssp. imbricans**

CHELAN COUNTY:

Tumwater.

Elev. 1400 ft.

47.678278°, -120.734379°; WGS84, uncertainty 500 m.,

Georeferenced, Georef'd by WTU Staff

Origin: Native.

**I. C. Otis 1063** 3 Oct 1920

Herbarium: WTU, Accession: 28932

Dryopteridaceae WASHINGTON, U.S.A.

*Polystichum imbricans* (D.C. Eaton) D.H. Wagner **ssp. imbricans**

CHELAN COUNTY:

Tumwater canyon, Wenatchee mountains.

Elev. 1400 ft.

47.58472°, -120.67722°; WGS84, uncertainty 10000 m.,

GeoLocate, Georef'd by WTU Staff

Origin: Native.

**I. C. Otis 1063** 3 Oct 1920

Herbarium: WTU, Accession: 8117JWT

Dryopteridaceae WASHINGTON, U.S.A.

*Polystichum imbricans* (D.C. Eaton) D.H. Wagner **ssp. imbricans**

CHELAN COUNTY:

Between Drury and Chiwaukum, near G. N. snow shed 1680.3.

Elev. 1600 ft.

47.656962°, -120.729561°; WGS84, uncertainty 4600 m.,

Georeferenced, Georef'd by WTU Staff

Phenology: Spores. Origin: Native.

**I. C. Otis 1053** 16 Sep 1920

Herbarium: WTU, Accession: 8126JWT

Dryopteridaceae

WASHINGTON, U.S.A.

*Polystichum imbricans* (D.C. Eaton) D.H. Wagner **ssp. imbricans**

CHELAN COUNTY:

Chelan National Forest, Valley of Purple Creek. Sawtooth Ridge.  
Elev. 2000 ft.  
48.320776°, -120.606623°; WGS84, uncertainty 10000 m.,  
GeoLocate, Georef'd by WTU Staff  
Granite ledges. Phenology: Spores. Origin: Native.

**Harold St. John 3756** 24 Jul 1921  
with W. D. Courtney, Charles S. Parker

Herbarium: WTU, Accession: 107920

Dryopteridaceae

WASHINGTON, U.S.A.

*Polystichum imbricans* (D.C. Eaton) D.H. Wagner **ssp. imbricans**

CHELAN COUNTY:

Lake Wenatchee, near Ranger Station.  
47.42361°, -120.30917°; WGS84, uncertainty 10000 m.,  
GeoLocate, Georef'd by WTU Staff  
Rocky slopes. Phenology: Spores. Origin: Native.

**J. William Thompson 6798** 15 Jun 1931

Herbarium: WTU, Accession: 5347JWT

Dryopteridaceae

WASHINGTON, U.S.A.

*Polystichum imbricans* (D.C. Eaton) D.H. Wagner **ssp. imbricans**

CHELAN COUNTY:

Power house between Leavenworth and Tumwater.  
Elev. 1350 ft.  
47.59639°, -120.66028°; WGS84, uncertainty 10000 m.,  
GeoLocate, Georef'd by WTU Staff  
Phenology: Spores. Origin: Native.

**I. C. Otis 1058** 28 Sep 1920

Herbarium: WTU, Accession: 8125JWT

Dryopteridaceae

WASHINGTON, U.S.A.

*Polystichum imbricans* (D.C. Eaton) D.H. Wagner **ssp. imbricans**

CHELAN COUNTY:

Rock Mountain Trail 1.5 to 2 miles from Highway 2.  
Elev. 4400 ft.  
T26N R15E S3 NE 1/4; WGS84, uncertainty 500 m.,  
Georeferenced, Georef'd by WTU Staff  
With *Ceanothus velutinus*, *Acer glabrum*, and *Sorbus scopulina*. A few small *Pseudotsuga menziesii* nearby. Phenology: Spores. Origin: Native.

**E. Burnett s.n.** 20 Jul 1991

Herbarium: WTU, Accession: 323846

Dryopteridaceae

WASHINGTON, U.S.A.

*Polystichum imbricans* (D.C. Eaton) D.H. Wagner **ssp. imbricans**

CHELAN COUNTY:

Above Icicle Creek, circa 5 miles up Icicle Creek Road.  
Rocky ledge (east facing). Phenology: Spores.

**R. J. Taylor 3169**

2 May 1971

Herbarium: WWB, Accession: 14211



Dryopteridaceae

WASHINGTON, U.S.A.

*Polystichum imbricans* (D.C. Eaton) D.H. Wagner **ssp. imbricans**

CHELAN COUNTY:

Stehekin, 1.25 miles West-North-West.  
Elev. 1100  
Occasional perennial plant on dry, coarse gravel and boulder flood plain, sparse *Pseudotsuga menziesii* and *Acer macrophyllum*. Phenology: Spores.

**R. Naas 3493**  
with D. Naas

19 May 1977

Herbarium: WWB, Accession: 20349



Dryopteridaceae

WASHINGTON, U.S.A.

*Polystichum imbricans* (D.C. Eaton) D.H. Wagner **ssp. imbricans**

SKAGIT COUNTY:

Along the trail to Huckleberry Mountain.  
Elev. 3800 ft.  
Somewhat open, south facing, Douglas fir forest. Phenology: Vegetative.

**R. J. Taylor 3496**

23 Jul 1971

Herbarium: WWB, Accession: 15124



Dryopteridaceae

WASHINGTON, U.S.A.

***Polystichum imbricans*** (D.C. Eaton) D.H. Wagner **ssp.**  
***imbricans***

WHATCOM COUNTY:

North Slope of Chowder Ridge.

Elev. 5900 ft.

48.81778°, -121.83056°; uncertainty

301 m., GeoLocate, Georef'd by

Sara Geurtsen

Rock crevices on cool side of rock  
ledge, spur ridge on north slope.

Phenology: Vegetative.

**R. J. Taylor 6519**

2 Aug 1978

Herbarium: WWB, Accession: 19775





# SEINet Arizona Chapter

[Home](#)
[Search](#)
[Images](#)
[Games](#)
[Links](#)
[Flora Projects](#)
[Agency Floras](#)
[Dynamic Floras](#)

[Log In](#)
[New Account](#)
[Sitemap](#)

Home >> Collections

Specimens & Observations

Specimens

Observations

Federal Units

Select/Deselect all

SEINet Regional Herbaria Network



**Arizona State University Vascular Plant Herbarium (ASU-Plants)** [more info](#)



**Cochise County Herbarium (CCH)** [more info](#)



**Coconino National Forest Herbarium (COC-AZ)** [more info](#)



**Deaver Herbarium (Northern Arizona University) (ASC)** [more info](#)



**Desert Botanical Garden Herbarium Collection (DES)** [more info](#)



**Gila National Forest Herbarium (GILA)** [more info](#)



**Grand Canyon National Park (GCNP)** [more info](#)



**Kaibab National Forest Herbarium (KAIB)** [more info](#)



**Museum of Northern Arizona (MNA)** [more info](#)



**Navajo Nation Herbarium (NAVA)** [more info](#)



**Southwestern Research Station (SWRS)** [more info](#)



**University of Arizona Herbarium (ARIZ)** [more info](#)



## SEINet-July 2015

11 total - 8 CA records = 3 records fm OR and WA

1

id	institu	genus	specificEpi	taxonRa	infraspecifi	recordedBy	recordI	eventDate	year	mo	day	habitat	stateProvince	county
419675	UCR	Polystichum	imbricans	subsp.	imbricans	Richard G. &c	5803	8/15/1997	1997	8	15	Canyon bottor	California	San Bernardino
460752	UCR	Polystichum	imbricans	subsp.	imbricans	George K. Helr	12966	9/14/2007	2007	9	14	Area of burne	California	Placer
461133	UCR	Polystichum	imbricans	subsp.	imbricans	George K. Helr	12823	8/29/2007	2007	8	29	Oak/coniferou	California	Yuba
1855365	UCR	Polystichum	imbricans	subsp.	imbricans	George K. Helr	14831	5/28/2009	2009	5	28	Coniferous for	California	Yuba
2453474	UCR	Polystichum	imbricans	subsp.	imbricans	Jon P. Rebmar	18040	6/9/2009	2009	6	9	Pine/oak fores	California	San Diego
2461567	UCR	Polystichum	imbricans	subsp.	imbricans	George K. Helr	16248	6/5/2010	2010	6	5	Forest with de	California	Sonoma
4549519	UCR	Polystichum	imbricans	subsp.	imbricans	George K. Helr	20766	6/5/2013	2013	6	5	Vertical, rocky	California	Sierra
3542254	SDSU	Polystichum	imbricans	subsp.	imbricans	Michael G. Sirr	2283	5/24/2002	2002	5	24	Northwest bas	California	San Diego Co.
7043631	ILLS	Polystichum	imbricans	subsp.	imbricans	Steven R. Hill;	32998	8/13/2000	2000	8	13	Rather shallow	OREGON	JOSEPHINE
5714852	LSU	Polystichum	imbricans	subsp.	imbricans	D. Sutherland	3077	7/24/1971	1971	7	24	On rock in a la	Washington	Chelan Co
7043501	ILLS	Polystichum	imbricans	subsp.	imbricans	Steven R. Hill;	32837	8/6/2000	2000	8	6	Volcanic ash a	Washington	Cowlitz

Total SEINet	11
California	8
OR, WA	3



# Ventura County Locally Important Plant Species Data Form

County of Ventura • Resource Management Agency • Planning Division

800 S. Victoria Avenue, Ventura, CA 93009-1740 • (805) 654-2478 • [ventura.org/rma/planning](http://ventura.org/rma/planning)

**DIRECTIONS:** Please fill out one form for each species you believe should be added to or removed from the Locally Important Plant List. Please provide available locality data and citations for the sources used to support your recommendation that a species either meets the criteria or no longer meets the criteria to be listed as Locally Important.

After completing this form, please click the SUBMIT button and follow the instructions. If you wish to send by FAX or Postal Service, please send completed form to:

**Mark Ogonowski, County of Ventura, RMA-Planning Division L#1740, 800 S. Victoria Avenue, Ventura, CA 93009; [mark.ogonowski@ventura.org](mailto:mark.ogonowski@ventura.org); Fax (805) 654-2509**

Participant(s) completing this form:

Scientific Name:

Common Name:

**1. Is the plant species declining throughout its range? Please cite the data that supports your statements.**

**2. Are there five (5) or fewer element occurrences<sup>1</sup> of this species in Ventura County? Please cite the data that supports your statements. When referring to a new occurrence not yet documented in the Consortium of California Herbaria or historic county records/collections, please provide a CNDDDB Field Survey Form for that occurrence (CNDDDB Form is found here: [http://www.dfg.ca.gov/biogeodata/cnddb/submitting\\_data\\_to\\_cnddb.asp](http://www.dfg.ca.gov/biogeodata/cnddb/submitting_data_to_cnddb.asp)).**

---

<sup>1</sup> Element Occurrence for Plants – A population or group of populations found within 0.25 miles and not separated by significant habitat discontinuities.



# Consortium of California Herbaria

Participants News Search About Help Donate

## Search Results — 11 specimen records retrieved (5 records with coordinates)

Results for search: County=VENTURA; Scientific name=Salvia carduacea; [More information: Jepson Online Interchange](#)

### Mapping Options:

[BerkeleyMapper with county and bioregion layers](#)

[BerkeleyMapper without layers.](#)

[KML export](#)

(Note: only records with coordinates are mappable)

7

### Download Options:

[Select all records](#) · [Select records with coordinates](#)










Include annotations and voucher information

Please cite data retrieved from this page: Data provided by the participants of the Consortium of California Herbaria ([ucjeps.berkeley.edu/consortium/](http://ucjeps.berkeley.edu/consortium/)).  
Records are made available under the [CCH Data Use Terms](#).

Click on column header to sort data (\* sorts by family); click in leftmost checkbox to select record. [CCH Help Page](#).

[Turn on yellow flags](#) to show possible range discrepancies. [Read more ...](#)

<input type="checkbox"/>	Specimen ID	Determination *	Collector	Collection Date	Collection Number	County	Locality	Elevation in meters	Feedback
<input type="checkbox"/>	<a href="#">RSA727052</a>	Salvia carduacea	Jay Walker, R. C. Walker		<a href="#">jbw3176</a>	Ventura	South of Cuyama. Los Padres National Forest. Along Apache Canyon Road (SSFS rd 8N06), 0.4 miles from jct with Hwy 33, at USFS sign and parking area.		<a href="#">Comment</a>
<input type="checkbox"/>	<a href="#">GH403260</a>	Salvia carduacea	S. F. Peckham	1866		Ventura	Santa Clara Valley		<a href="#">Comment</a>
<input type="checkbox"/>	<a href="#">GH403262</a>	Salvia carduacea	A. Gray	1885-02/1885-05		Ventura	Sta. Clara Valley		<a href="#">Comment</a>
<input type="checkbox"/>	<a href="#">UC1124671</a>	Salvia carduacea	J. E. Sowder	Apr 11 1934	<a href="#">372</a>	Ventura	Apache Canyon; Santa Barbara National Forest, Mt. Pinos Quad.	1219	<a href="#">Comment</a>
<input type="checkbox"/>	<a href="#">RSA411386</a>	Salvia carduacea	M. V. Hood	Apr 29 1939	<a href="#">s.n.</a>	Ventura	Cuyama Valley.		<a href="#">Comment</a>
<input type="checkbox"/>		Salvia					in Apache Canyon; 0.8 miles east of State Hwy 399 on Apache Canyon Road; 3.8 miles SE of Santa Barbara-		<a href="#">Comment</a>

UCSB13295	carduacea	Lynn Fox	05/11/1963	72		Ventura	Ventura Co. line; 48. 5 miles NW of Miner's Oaks junction of State Hwys 150 and 399	1021	
UCSB42057	Salvia carduacea	Mark Moore	05/20/1979			Ventura	on private road; 5.0 miles east of its junction with highway 33; in the Cuyama valley	914	 <a href="#">Comment</a>
SBBG124169	Salvia carduacea	R. Burgess, J. Worden, P. Munro	Apr 3 1994	1277		Ventura	Apache Cyn, ca. 0.5 mi W of turnoff to Nettle Spring, S side of Apache Cyn Rd	1341	 <a href="#">Comment</a>
UCSB70108	Salvia carduacea	Brian Miller	04/19/2003	221		Ventura	Ballinger canyon; NW Ventura Co; Immediately north of Ballinger campground		 <a href="#">Comment</a>
SD241860	Salvia carduacea	Jay Walker, R. C. Walker	Apr 20, 2004	jbw3177		Ventura	South of Cuyama. Los Padres National Forest. Along Apache Canyon Road (USFS Rd 8N06), 0.4 miles from junction with Hwy 33, at USFS sign and parking area.		 <a href="#">Comment</a>
UCR134624	Salvia carduacea	A. C. Sanders, Petra Wester, T. B. Salvato	May 1 2004	27719		Ventura	Western Transverse Range Cuyama Valley, mouth of Apache Canyon, 0.4 mi. east of Hwy 33	1029	 <a href="#">Comment</a>





# Ventura County Locally Important Plant Species Data Form

County of Ventura • Resource Management Agency • Planning Division

800 S. Victoria Avenue, Ventura, CA 93009-1740 • (805) 654-2478 • [ventura.org/rma/planning](http://ventura.org/rma/planning)

**DIRECTIONS:** Please fill out one form for each species you believe should be added to or removed from the Locally Important Plant List. Please provide available locality data and citations for the sources used to support your recommendation that a species either meets the criteria or no longer meets the criteria to be listed as Locally Important.

After completing this form, please click the SUBMIT button and follow the instructions. If you wish to send by FAX or Postal Service, please send completed form to:

**Mark Ogonowski, County of Ventura, RMA-Planning Division L#1740, 800 S. Victoria Avenue, Ventura, CA 93009; [mark.ogonowski@ventura.org](mailto:mark.ogonowski@ventura.org); Fax (805) 654-2509**

Participant(s) completing this form:

Scientific Name:

Common Name:

- 1. Is the plant species declining throughout its range? Please cite the data that supports your statements.**
  
  
  
  
  
  
  
  
  
  
- 2. Are there five (5) or fewer element occurrences<sup>1</sup> of this species in Ventura County? Please cite the data that supports your statements. When referring to a new occurrence not yet documented in the Consortium of California Herbaria or historic county records/collections, please provide a CNDDDB Field Survey Form for that occurrence (CNDDDB Form is found here: [http://www.dfg.ca.gov/biogeodata/cnddb/submitting\\_data\\_to\\_cnddb.asp](http://www.dfg.ca.gov/biogeodata/cnddb/submitting_data_to_cnddb.asp)).**

---

<sup>1</sup> Element Occurrence for Plants – A population or group of populations found within 0.25 miles and not separated by significant habitat discontinuities.



# Consortium of California Herbaria

Participants News Search About Help Donate

## Search Results — 12 specimen records retrieved (12 records with coordinates)

Results for search: County=VENTURA; Scientific name=Tetrapteron palmeri (including nomenclatural synonyms); [More information: Jepson Online Interchange](#)

9

### Mapping Options:

[BerkeleyMapper with county and bioregion layers](#)

[BerkeleyMapper without layers.](#)

[KML export](#)

(Note: only records with coordinates are mappable)

### Download Options:

[Select all records](#) · [Select records with coordinates](#)





Include annotations and voucher information

Please cite data retrieved from this page: Data provided by the participants of the Consortium of California Herbaria ([ucjeps.berkeley.edu/consortium/](http://ucjeps.berkeley.edu/consortium/)). Records are made available under the [CCH Data Use Terms](#).

Click on column header to sort data (\* sorts by family); click in leftmost checkbox to select record. [CCH Help Page](#).

[Turn on yellow flags](#) to show possible range discrepancies. [Read more ...](#)

?	Specimen ID	Determination *	Collector	Collection Date	Collection Number	County	Locality	Elevation in meters	Feedback
<input type="checkbox"/>	<a href="#">SBBG88138</a>	Tetrapteron palmeri	C. F. Smith	Jul 7 1952	<a href="#">3555</a>	Ventura	between Ozena and summit of first grade, on rd to Lockwood Valley	1127	<a href="#">Comment</a>
<input type="checkbox"/>	<a href="#">SBBG66008</a>	Tetrapteron palmeri	C. F. Smith	May 22 1955	<a href="#">4242</a>	Ventura	Ozena	1127	<a href="#">Comment</a>
<input type="checkbox"/>	<a href="#">SBBG88139</a>	Tetrapteron palmeri	T. L. Secret	May 6 1958	/	Ventura	Hwy 399 at Apache Cyn		<a href="#">Comment</a>
<input type="checkbox"/>	<a href="#">SBBG24411</a>	Tetrapteron palmeri	E. R. Chandler	May 13 1966	<a href="#">2983</a>	Ventura	Pine Mountain: rd into Reyes Crk Cmpgrd	1219	<a href="#">Comment</a>
<input type="checkbox"/>	<a href="#">SBBG24336</a>	Tetrapteron palmeri	E. R. Chandler	May 17 1966	<a href="#">3033</a>	Ventura	Ozena to Lockwood Rd, ca. 2.5 mi E of Camp Ozena	1219	<a href="#">Comment</a>
<input type="checkbox"/>	<a href="#">SBBG82552</a>	Tetrapteron palmeri	C. F. Smith	May 17 1966	<a href="#">9321</a>	Ventura	Ozena to Lockwood Valley Rd	1219	<a href="#">Comment</a>
<input type="checkbox"/>	<a href="#">SBBG26670</a>	Tetrapteron	E. R.	May 11	<a href="#">3377</a>	Ventura	Wagon Rd Camp No 1	1523	<a href="#">Comment</a>

	palmeri	Chandler	1967					
<a href="#">UCR26022</a>	Camissonia palmeri	C. P. Cowan	May 7 1978	1345		Ventura	Western Transverse Range Lockwood Valley Rd., 2.5 mi east of its jct. with Hwy 33	1128 <a href="#">Comment</a>
<a href="#">UCSB38098</a>	Tetrapteron palmeri	Clark Cowan, F. Hill	05/07/1978	1345		Ventura	Lockwood Valley Rd; 2.5 mi. E of its jct. with Hwy 33	<a href="#">Comment</a>
<a href="#">SBBG127778</a>	Tetrapteron palmeri	R. Burgess, J. Munro, P. Munro	Mar 30 2003	5607		Ventura	flood plain of Apache Crk; upper Cuyama Valley	975 <a href="#">Comment</a>
<a href="#">SBBG116365</a>	Tetrapteron palmeri	D. Wilken, E. Painter	Apr 24 2003	16017		Ventura	Apache Cyn, ca. 2.1 linear km ENE of jct of Apache Cyn Rd and St Hwy 33	1100 <a href="#">Comment</a>
<a href="#">RSA773270</a>	Tetrapteron palmeri	LeRoy Gross, Pamela Conway	May 4 2011	5461		Ventura	Quatal Canyon, south off Forest Service Road 9N09, east of Highway 33 and the upper Cuyama Valley. Started just off the road near 34.82657N, 119.40509W. Surveyed SSE across large wash to south slope, near 34.82097N, 119.39975W. Collection site near	1024 <a href="#">Comment</a>

Copyright © 2010 Regents of the University of California — Database extract updated 5/8/2015

0.07 processing seconds