

BEFORE THE VIRGINIA GAS AND OIL BOARD

RELIEF SOUGHT: An Order for Disbursement of Escrowed Funds (and Authorization for Direct Payment of Royalties)

JURISDICTION: Code of Virginia § 45.1-351. (et seq) AND § 45.1-361.22 (et seq) AND § 45.1-361.22:2

UNIT/WELL NAME: BUC1SGU1

TRACT(S): A portion of 11 , A portion of 12 , 28, A portion of 30, 33, A portion of 36A

LOCATION: BUCHANAN County, Virginia

DOCKET NUMBER: VGOB-98-1117-0697-04

APPLICANTS: CNX Gas Company LLC on behalf of Anna R Lambert, Billy Ray Hale, Bobby Steele, Brenda Weddle, Edith Frances Wade, Elizabeth Ann McCowan Justice, John Douglas Davis, Linda K Matney, Ralph, Ralph Keen, Rebecca Hale

HEARING DATE AND LOCATION: On June 16, 2015, the Virginia Gas and Oil Board, on its own motion, granted the Director of the Division of Gas and Oil the authority to process coal owner dismissal disbursements that have no pending deficiencies or issues. Code of Virginia Section 45.1-361.22:2. Effective date: July 1, 2015.

APPEARANCES: Mark A. Swartz on behalf of CNX Gas Company LLC

PRIOR PROCEEDINGS:

1. Original Pooling Order Executed 04/26/1999, Recorded on 05/12/1999, Deed Book/Instrument No. 491, Page 744.
2. Supplemental Order Executed 03/13/2000, Recorded on 03/17/2000, Deed Book/Instrument No. 503, Page 451.
3. Modification Order -01 Executed 12/15/2000, Recorded on 01/03/2001, Deed Book/Instrument No. 517, Page 609.

1700000169

4. Supplemental Order -01 Executed 04/26/2001, Recorded on 05/01/2001, Deed Book/Instrument No. 523, Page 238.
5. Disbursement Order -02, Recorded on 12/28/2010, Deed Book/Instrument No. 100003401.
6. Disbursement Order -03, Recorded on 03/22/2011, Deed Book/Instrument No. 110000691.

NOTICE:

- (1) Amend the Pooling Order to provide for the disbursement of funds on deposit in the Escrow Account attributable to Tract(s) A portion of 11 , A portion of 12 , 28, A portion of 30, 33, A portion of 36A identified in the attached petition.
- (2) Delete the requirement that the Unit Operator place future royalties attributable to Tract(s) A portion of 11 , A portion of 12 , 28, A portion of 30, 33, A portion of 36A relative to the interests of the Applicants identified in the attached petition.
- (3) Continue the escrow account under this docket number.

FINDINGS: Code of Virginia § 45.1-361.22 AND § 45.1-361.22:2

Applicant has certified and represented to the Board that:

- a. Ralph Keen, Anna R. Lambert, Elizabeth Ann McCowan Justice, Billy Ray Hale, Linda K. Matney, Brenda Weddle, Edith Frances Wade, Rebecca I. Ritchie Hale, Bobby Steele, John Douglas Davis is the gas claimant in Tracts 11, 12, 28, 30, 33, 36A. As such Ralph Keen, Anna R. Lambert, Elizabeth Ann McCowan Justice, Billy Ray Hale, Linda K. Matney, Brenda Weddle, Edith Frances Wade, Rebecca I. Ritchie Hale, Bobby Steele, John Douglas Davis are entitled to 100% of the CBM royalties now in escrow and as may be hereafter payable. See Va. Code Ann. § 45.1-361.22:2.A.
- b. That CNX Gas Company LLC has given the notice(s) required by § 45.1-361.22:2.A to all conflicting claimants identified in the above referenced pooling Order and any supplemental Orders pertaining thereto.
- c. That none of the conflicting claimants noticed have provided, within 45 days of the notice(s) given as provided in b. above, the Board, its designated agent the Director of the Division of Gas and Oil, the Operator and/or the Applicant evidence of either an agreement regarding the escrowed funds/royalties or a proceeding regarding same.
- d. That a detailed accounting in accordance with the applicable provisions of § 45.1-361.22 is submitted herewith and identified as Exhibit J.
- e. That an Exhibit identified as Table 1 is annexed hereto, and it specifies how the disbursement(s) is to be calculated and paid by the escrow agent.
- f. That Va. Code Ann. § 45.1-361.22:2.A. further provides that the Operator shall pay such royalties as may hereafter be payable directly to the gas claimant Ralph Keen, Anna R. Lambert, Elizabeth Ann McCowan Justice, Billy Ray Hale, Linda K. Matney, Brenda Weddle, Edith Frances Wade, Rebecca I. Ritchie Hale, Bobby Steele, John Douglas Davis and not escrow same. See Exhibit EE annexed hereto.

RELIEF GRANTED:

VGOB Disbursement
Unit BUC1SGU1

VGOB-98-1117-0697-04

Table 1

Tracts: A portion of 11 , A portion of 12 , 28, A portion of 30, 33, A portion of 36A

Item	Tract	Disbursement Table	Fractional Ownership	Net Acreage	Royalty Split	Escrowed Acres	Percent of Escrowed Funds	Adjustment Amount
Total acreage in escrow before disbursement								
			81.5300					
11 Tract 11 (total acreage)								
1	11	Ralph Keen\200 Summit Ave Lebanon VA 24266	1/6	13.5883	100.00%	13.5883	8.2334%	
2	11	Billy Ray Hale\PO Box 311 Honaker VA 24260	1/24	3.3971	100.00%	3.3971	2.0583%	
81.5300								
11 Tract 11 (total acreage)								
1	11	Ralph Keen\200 Summit Ave Lebanon VA 24266	1/30	2.7177	100.00%	2.7177	1.6467%	
2	11	Anna R Lambert\182 Blankenship Dr N Tazewell VA 24630	1/30	2.7177	100.00%	2.7177	1.6467%	
3	11	Elizabeth Ann McCowan Justice\PO Box 677 Rosedale VA 24280	1/30	2.7177	100.00%	2.7177	1.6467%	
4	11	Billy Ray Hale\PO Box 311 Honaker VA 24260	1/120	0.6794	100.00%	0.6794	0.4117%	
5	11	Linda K Matney\PO Box 738 Pounding Mill VA 24637	1/120	0.6794	100.00%	0.6794	0.4117%	
6	11	Brenda Weddle\PO Box 852 Pounding Mill VA 24637	1/120	0.6794	100.00%	0.6794	0.4117%	
7	11	Elizabeth Ann McCowan Justice\PO Box 677 Rosedale VA 24280	1/6	13.5883	100.00%	13.5883	8.2334%	
8	11	Linda K Matney\PO Box 738 Pounding Mill VA 24637	1/24	3.3971	100.00%	3.3971	2.0583%	
9	11	Brenda Weddle\PO Box 852 Pounding Mill VA 24637	1/24	3.3971	100.00%	3.3971	2.0583%	
10	11	Anna R Lambert\182 Blankenship Dr N Tazewell VA 24630	1/6	13.5883	100.00%	13.5883	8.2334%	
12.6900								
12 Tract 12 (total acreage)								
1	12	Ralph Keen\200 Summit Ave Lebanon VA 24266	1/6	2.1150	100.00%	2.1150	1.2815%	
2	12	Ralph Keen\200 Summit Ave Lebanon VA 24266	1/30	0.4230	100.00%	0.4230	0.2563%	
3	12	Anna R Lambert\182 Blankenship Dr N Tazewell VA 24630	1/30	0.4230	100.00%	0.4230	0.2563%	
4	12	Elizabeth Ann McCowan Justice\PO Box 677 Rosedale VA 24280	1/30	0.4230	100.00%	0.4230	0.2563%	
5	12	Billy Ray Hale\PO Box 311 Honaker VA 24260	1/120	0.1057	100.00%	0.1057	0.0641%	
6	12	Linda K Matney\PO Box 738 Pounding Mill VA 24637	1/120	0.1057	100.00%	0.1057	0.0641%	
7	12	Brenda Weddle\PO Box 852 Pounding Mill VA 24637	1/120	0.1057	100.00%	0.1057	0.0641%	

12.6900

12 Tract 12 (total acreage)

8	12	Elizabeth Ann McCowan Justice\PO Box 677 Rosedale VA 24280	1/6	2.1150	100.00%	2.1150	1.2815%
9	12	Billy Ray Hale\PO Box 311 Honaker VA 24260	1/24	0.5288	100.00%	0.5288	0.3204%
10	12	Linda K Matney\PO Box 738 Pounding Mill VA 24637	1/24	0.5288	100.00%	0.5288	0.3204%
11	12	Brenda Weddle\PO Box 852 Pounding Mill VA 24637	1/24	0.5288	100.00%	0.5288	0.3204%
12	12	Anna R Lambert\182 Blankenship Dr N Tazewell VA 24630	1/6	2.1150	100.00%	2.1150	1.2815%
28 Tract 28 (total acreage)			1.2700				

1.2700

28 Tract 28 (total acreage)

1	28	Edith Frances Wade\1026 Wade Rd Raven VA 24639		1.2700	100.00%	1.2700	0.7695%
---	----	--	--	--------	---------	--------	---------

20.0600

30 Tract 30 (total acreage)

1	30	Rebecca Hale\1509 Kentucky Ave Bristol TN 37620	1/2	10.0300	100.00%	10.0300	6.0773%
2	30	Rebecca Hale\1509 Kentucky Ave Bristol TN 37620	1/8	2.5075	100.00%	2.5075	1.5193%
3	30	Rebecca Hale\1509 Kentucky Ave Bristol TN 37620	1/8	2.5075	100.00%	2.5075	1.5193%
33 Tract 33 (total acreage)			19.0700				

19.0700

33 Tract 33 (total acreage)

1	33	Bobby Steele\Box 1153 Raven VA 24639		19.0700	100.00%	19.0700	11.5548%
---	----	--------------------------------------	--	---------	---------	---------	----------

0.1100

36A Tract 36A (total acreage)

1	36A	John Douglas Davis\2146 Old Ky Tpk Raven VA 24639	1/52	0.0021	100.00%	0.0021	0.0013%
---	-----	---	------	--------	---------	--------	---------

Adjustment Comments:

1. The Escrow Agent is ordered, to within ten (10) days of receipt of this executed order, disburse funds for the unit and applicants detailed in Table 1.
2. The Escrow Agent is ordered to continue the Escrow Account for the Subject Drilling unit based on the attached Revised Exhibit E which replaces all prior Exhibit E's recorded for the Subject Drilling Unit.


CONCLUSION:

Therefore, the requested relief and all terms and provisions set forth above be and hereby are granted and IT IS SO ORDERED.

APPEALS:

Appeals of this Order are governed by the provisions of the Code of Virginia § 45.1-361.9 which provides that any order or decision of the Board may be appealed to the appropriate circuit court and that whenever a coal owner, coal operator, gas owner, gas operator, or operator of a gas storage field certificated by the State Corporation Commission is a party in such action, the court shall hear such appeal de novo.

DONE AND EXECUTED this 11 day of January, 2017 by a majority of the Virginia Gas and Oil Board.



Chairman, Bradley C. Lambert


DONE AND PERFORMED this 11 day of January, 2017 by Order of the Virginia Gas and Oil Board.



Rick Cooper
Principal Executive to the
staff, Virginia Gas and Oil Board

COMMONWEALTH OF VIRGINIA
COUNTY OF RUSSELL

Acknowledged on this 11th day of January, 2017, personally before me a notary public in and for the Commonwealth of Virginia, appeared Bradley C. Lambert, being duly sworn did depose and say that he is the Chairman of the Virginia Gas and Oil Board and appeared Rick Cooper, being duly sworn did depose and say that he is Principal Executive to the staff of the Virginia Gas and Oil Board, that they executed the same and was authorized to do so.



Sarah Jessee Gilmer, Notary Public
262946

My Commission expires: July 31, 2017



BEFORE THE VIRGINIA GAS AND OIL BOARD

PETITIONER: CNX Gas Company LLC

DIVISION OF GAS AND OIL

DOCKET NO: VGOB 98-1117-0697-04

RELIEF SOUGHT: (1) DISBURSEMENT FROM ESCROW REGARDING TRACT(S) A portion of 11 , A portion of 12 , 28, A portion of 30, 33, A portion of 36A (2) AND AUTHORIZATION FOR DIRECT PAYMENT OF ROYALTIES (3) AND DISMISSAL OF COAL OWNERS PURSUANT TO CODE OF VIRGINIA SECTION 45.1-361.22:2.

HEARING DATE: On June 16, 2015, the Virginia Gas and Oil Board, on its own motion, granted the Director of the Division of Gas and Oil the authority to process coal owner dismissal disbursements that have no pending deficiencies or issues. Code of Virginia Section 45.1-361.22:2. Effective date: July 1, 2015.

DRILLING UNIT: BUC1SGU1

BUCHANAN COUNTY, VIRGINIA

PETITION FOR ORDER OF DISBURSEMENT OF ESCROW FUNDS

1. Petitioner and its counsel

Petitioner is CNX Gas Company LLC, PO Box 570, Pounding Mill, VA 24637, (276)596-5075. Petitioner's counsel is Mark A. Swartz, Hillard & Swartz, LLP, 122 Capital Street, Suite 201, Charleston, WV 25301.

2. Relief Sought

(1) the disbursement of escrowed funds heretofore deposited with the Board's Escrow Agent, attributable to Tracts 11, 12, 28, 30, 33 & 36A, as depicted upon the annexed Table; and (2) authorization to begin paying royalties directly to Ralph Keen, Anna R. Lambert, Elizabeth Ann McCowan Justice, Billy Ray Hale, Linda K. Matney, Brenda Weddle, Edith Frances Wade, Rebecca I. Ritchie Hale, Bobby Steele, John Douglas Davis; (3) Dismissal of coal owner(s): Torch Oil & Gas Company/Hugh MacRae Land Trust

3. Legal Authority

Va. Code Ann. § 45.1-361.1 et seq., 4 VAC 25-160-140., and relevant Virginia Gas and Oil Board Orders ("Board") heretofore promulgated pursuant to law.

4. Type of Well(s)

Sealed Gob Unit

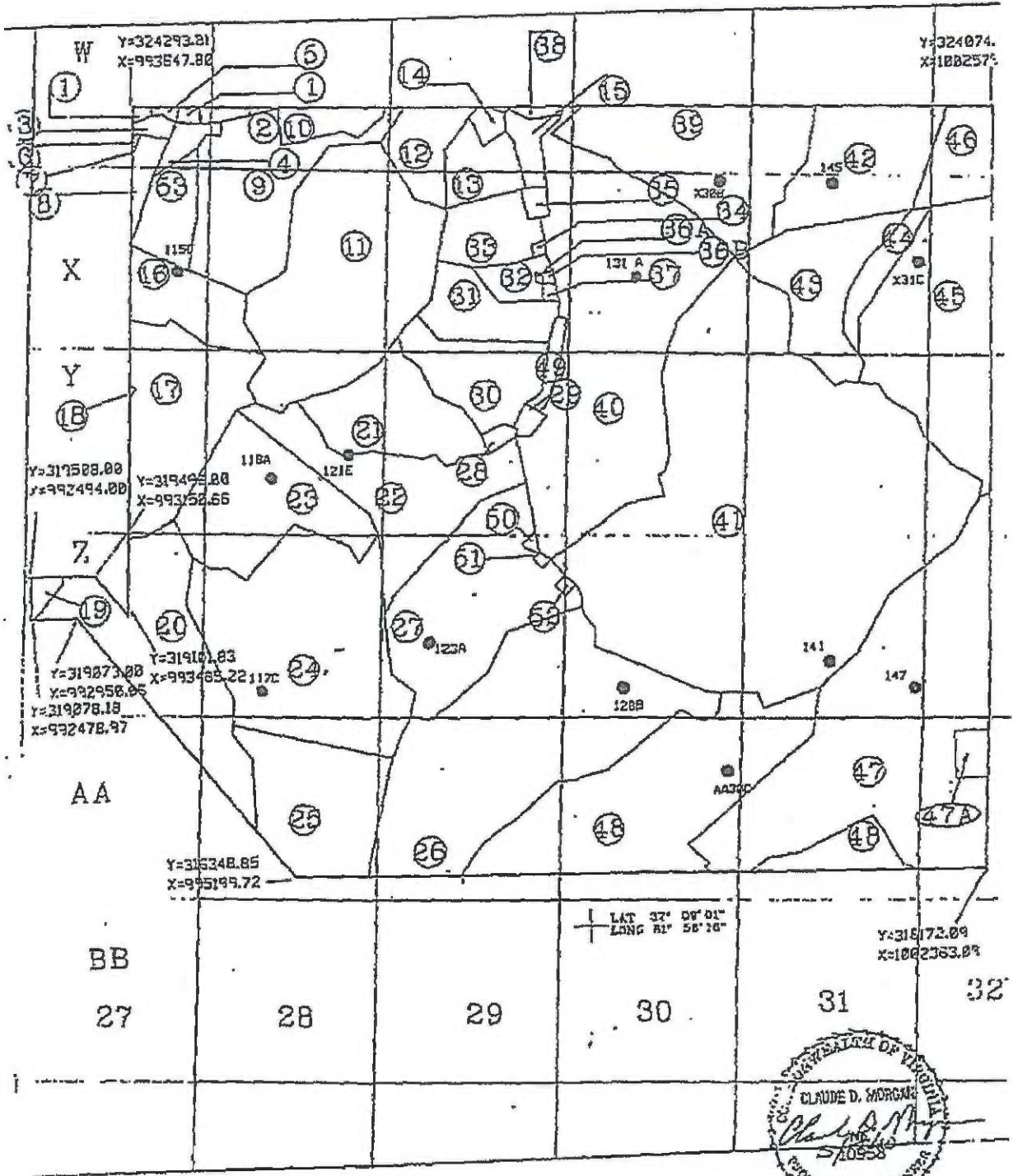
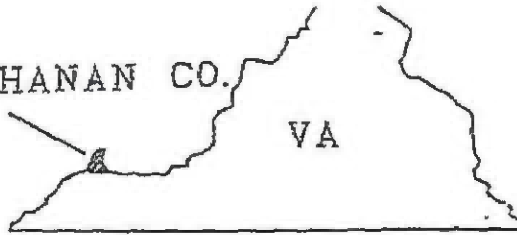
5. Factual basis for relief requested

- a. Ralph Keen, Anna R. Lambert, Elizabeth Ann McCowan Justice, Billy Ray Hale, Linda K. Matney, Brenda Weddle, Edith Frances Wade, Rebecca I. Ritchie Hale, Bobby Steele, John Douglas Davis is the gas claimant in Tracts 11, 12, 28, 30, 33, 36A. As such Ralph Keen, Anna R. Lambert, Elizabeth Ann McCowan Justice, Billy Ray Hale, Linda K. Matney, Brenda Weddle, Edith Frances Wade, Rebecca I. Ritchie Hale, Bobby Steele, John Douglas Davis are entitled to 100% of the CBM royalties now in escrow and as may be hereafter payable. See Va. Code Ann. § 45.1-361.22:2.A.
- b. That CNX Gas Company LLC has given the notice(s) required by § 45.1-361.22:2.A to all conflicting claimants identified in the above referenced pooling Order and any supplemental Orders pertaining thereto.
- c. That none of the conflicting claimants noticed have provided, within 45 days of the notice(s) given as provided in b. above, the Board, its designated agent the Director of the Division of Gas and Oil, the Operator and/or the Applicant evidence of either an agreement regarding the escrowed funds/royalties or a proceeding regarding same.
- d. That a detailed accounting in accordance with the applicable provisions of § 45.1-361.22 is submitted herewith and identified as Exhibit J.
- e. That an Exhibit identified as Table 1 is annexed hereto, and it specifies how the disbursement (s) is to be calculated and paid by the escrow agent.
- f. That Va. Code Ann. § 45.1-361.22:2.A. further provides that the Operator shall pay such royalties as may hereafter be payable directly to the gas claimant Ralph Keen, Anna R. Lambert, Elizabeth Ann McCowan Justice, Billy Ray Hale, Linda K. Matney, Brenda Weddle, Edith Frances Wade, Rebecca I. Ritchie Hale, Bobby Steele, John Douglas Davis and not escrow same. See Exhibit EE annexed hereto.

6. Attestation

The foregoing Petition to the best of my knowledge, information, and belief is true and correct.

BUCHANAN CO. VA



6



EXHIBIT A
VGOB-98-1117-0697-0

May 16, 2000

POCAHONTAS GAS PARTNERSHIP
BUCHANAN #1 SOUTH SGU
 Tract Identifications

1. Hugh MacRae Land Trust - TR 17 - Coal
 Coal Lessees
 Permac, Inc.
 Consolidation Coal Company
 United Coal Company
 Pocahontas Gas Partnership - CBM Lessee
 Pocahontas Gas Partnership - Oil & Gas
 1.50 acres 0.09431%

2. Hugh MacRae Land Trust - TR 17 - Coal
 Coal Lessees
 Permac, Inc.
 Consolidation Coal Company
 United Coal Company
 Pocahontas Gas Partnership - Oil & Gas Lessee
 Pocahontas Gas Partnership - CBM Lessee
 Ernest Addison Helms - Oil & Gas
 1.95 acres 0.12261%

3. Hugh MacRae Land Trust - TR 17 - Coal
 Coal Lessees
 Permac, Inc.
 Consolidation Coal Company
 United Coal Company
 Pocahontas Gas Partnership - CBM Lessee
 Consolidation Coal Company - Oil & Gas
 1.83 acres 0.11506%

4. Hugh MacRae Land Trust - TR 17 - Coal
 Coal Lessees
 Permac, Inc.
 Consolidation Coal Company
 United Coal Company
 Pocahontas Gas Partnership - CBM Lessee
 Consolidation Coal Company - Oil & Gas
 3.72 acres 0.23390%

5. Hugh MacRae Land Trust - TR 17 - Coal
 Coal Lessees
 Permac, Inc.
 Consolidation Coal Company
 United Coal Company
 Pocahontas Gas Partnership - CBM Lessee
 Pocahontas Gas Partnership - Oil & Gas Lessee
 Jackie Meadows - Oil & Gas
 0.72 acres 0.04527%

May 16, 2000

POCAHONTAS GAS PARTNERSHIP
BUCHANAN #1 SOUTH SGU
 Tract Identifications

6. Hugh MacRae Land Trust - TR 17 - Coal
 Coal Lessees
 Permac, Inc.
 Consolidation Coal Company
 United Coal Company
 Pocahontas Gas Partnership - CBM Lessee
 Consolidation Coal Company - Oil & Gas
 0.17 acres 0.01069%

7. Hugh MacRae Land Trust - TR 17 - Coal
 Coal Lessees
 Permac, Inc.
 Consolidation Coal Company
 United Coal Company
 Pocahontas Gas Partnership - CBM Lessee
 Consolidation Coal Company - Oil & Gas
 0.08 acres 0.00503%

8. Hugh MacRae Land Trust - TR 17 - Coal
 Coal Lessees
 Permac, Inc.
 Consolidation Coal Company
 United Coal Company
 Pocahontas Gas Partnership - CBM Lessee
 Consolidation Coal Company - Oil & Gas
 4.55 acres 0.28608%

9. Hugh MacRae Land Trust - TR 17 - Coal
 Coal Lessees
 Permac, Inc.
 Consolidation Coal Company
 United Coal Company
 Pocahontas Gas Partnership - CBM Lessee
 Consolidation Coal Company - Oil & Gas
 48.15 acres 3.02746%

10. Hugh MacRae Land Trust - TR 17 - Coal
 Coal Lessees
 Permac, Inc.
 Consolidation Coal Company
 United Coal Company
 Pocahontas Gas Partnership - CBM Lessee
 Pocahontas Gas Partnership - Oil & Gas
 7.33 acres 0.46088%

8

May 16, 2000

POCAHONTAS GAS PARTNERSHIP
BUCHANAN #1 SOUTH SGU
Tract Identifications

11. Hugh MacRae Land Trust - TR 2 - Coal
Coal Lessees
Permac, Inc.
Consolidation Coal Company
United Coal Company
Pocahontas Gas Partnership - Oil & Gas Lessee
Pocahontas Gas Partnership - CBM Lessee
Ernest Keen Heirs - Oil & Gas
81.53 acres 5.12625%
12. Hugh MacRae Land Trust - TR 17 - Coal
Coal Lessees
Permac, Inc.
Consolidation Coal Company
United Coal Company
Pocahontas Gas Partnership - Oil & Gas Lessee
Pocahontas Gas Partnership - CBM Lessee
Ernest Keen Heirs - Oil & Gas
12.69 acres 0.79789%
13. Hugh MacRae Land Trust - TR 17 - Coal
Coal Lessees
Permac, Inc.
Consolidation Coal Company
United Coal Company
Pocahontas Gas Partnership - Oil & Gas Lessee
Pocahontas Gas Partnership - CBM Lessee
Glen Rose - Oil & Gas
10.92 acres 0.68660%
14. Hugh MacRae Land Trust - TR 17 - Coal
Coal Lessees
Permac, Inc.
Consolidation Coal Company
United Coal Company
Pocahontas Gas Partnership - CBM Lessee
Pocahontas Gas Partnership - Oil & Gas
1.57 acres 0.09871%
15. Yukon Pocahontas Coal Company et al Tr 50-2 - Coal, Oil & Gas
Coal Lessees
Permac, Inc.
Consolidation Coal Company
Pocahontas Gas Partnership - CBM Lessee
8.49 acres 0.53381%

9

May 16, 2000

POCAHONTAS GAS PARTNERSHIP
BUCHANAN #1 SOUTH SGU
Tract Identifications

16. Hugh MacRae Land Trust - TR 17 - Coal
Coal Lessees
Permac, Inc.
Consolidation Coal Company
United Coal Company
Pocahontas Gas Partnership - CBM Lessee
Pocahontas Gas Partnership - Oil & Gas
19.18 acres 1.20596%
17. Hugh MacRae Land Trust - TR 17 - Coal
Coal Lessees
Permac, Inc.
Consolidation Coal Company
United Coal Company
Pocahontas Gas Partnership - CBM Lessee
Consolidation Coal Company - Oil & Gas
48.86 acres 3.07211%
18. Hugh MacRae Land Trust - TR 17 - Coal
Coal Lessees
Permac, Inc.
Consolidation Coal Company
United Coal Company
Pocahontas Gas Partnership - CBM Lessee
Consolidation Coal Company - Oil & Gas
0.11 acres 0.00692%
19. Hugh MacRae Land Trust - TR 21 - Coal, Oil & Gas
Coal Lessees
Permac, Inc.
Consolidation Coal Company
United Coal Company
Pocahontas Gas Partnership - Oil & Gas Lessee
Pocahontas Gas Partnership - CBM Lessee
2.04 acres 0.12827%
20. Hugh MacRae Land Trust - TR 21A - Coal, Oil & Gas
Coal Lessees
Permac, Inc.
Consolidation Coal Company
United Coal Company
Pocahontas Gas Partnership - Oil & Gas Lessee
Pocahontas Gas Partnership - CBM Lessee
54.47 acres 3.42484%

May 16, 2000

POCAHONTAS GAS PARTNERSHIP
BUCHANAN #1 SOUTH SGU
 Tract Identifications

21. Hugh MacRae Land Trust - TR 5 - Coal
 Coal Lessees
 Permac, Inc.
 Consolidation Coal Company
 United Coal Company
 Pocahontas Gas Partnership - CBM Lessee
 Pocahontas Gas Partnership - Oil & Gas
 18.55 acres 1.16634%
22. Hugh MacRae Land Trust - TR 5 - Coal
 Coal Lessees
 Permac, Inc.
 Consolidation Coal Company
 United Coal Company
 Pocahontas Gas Partnership - Oil & Gas Lessee
 Pocahontas Gas Partnership - CBM Lessee
 Thurman Wade - Oil & Gas
 41.05 acres 2.58105%
23. Hugh MacRae Land Trust - TR 5 - Coal
 Coal Lessees
 Permac, Inc.
 Consolidation Coal Company
 United Coal Company
 Pocahontas Gas Partnership - CBM Lessee
 Pocahontas Gas Partnership - Oil & Gas
 42.57 acres 2.67662%
24. Hugh MacRae Land Trust - TR 5 - Coal
 Coal Lessees
 Permac, Inc.
 Consolidation Coal Company
 United Coal Company
 Pocahontas Gas Partnership - Oil & Gas Lessee
 Pocahontas Gas Partnership - CBM Lessee
 Coal Mountain Mining - Oil & Gas
 79.56 acres 5.00239%
25. Coal Mountain Mining - TR 2 - Coal, Oil & Gas
 Coal Lessees
 Permac, Inc.
 Consolidation Coal Company
 United Coal Company
 Pocahontas Gas Partnership - Oil & Gas Lessee
 Pocahontas Gas Partnership - CBM Lessee
 40.23 acres 2.52949%

May 16, 2000

**POCAHONTAS GAS PARTNERSHIP
BUCHANAN #1 SOUTH SGU
Tract Identifications**

26. Coal Mountain Mining - TR 6 - Coal, Oil & Gas
Coal Lessees
Permac, Inc.
Consolidation Coal Company
United Coal Company
Pocahontas Gas Partnership - Oil & Gas Lessee
Pocahontas Gas Partnership - CBM Lessee
106.39 acres 6.68934%
27. Coal Mountain Mining - TR 14 - Coal
Coal Lessees
Permac, Inc.
Consolidation Coal Company
United Coal Company
Pocahontas Gas Partnership - Oil & Gas Lessee
Pocahontas Gas Partnership - CBM Lessee
Ernest Keen Heirs - Oil & Gas
57.61 acres 3.62227%
28. Hugh MacRae Land Trust - TR 5 - Coal
Coal Lessees
Permac, Inc.
Consolidation Coal Company
United Coal Company
Pocahontas Gas Partnership - CBM Lessee
Pocahontas Gas Partnership - Oil & Gas Lessee
Winfred Wade - Oil & Gas
1.27 acres 0.07985%
29. Hugh MacRae Land Trust - TR 5 - Coal
Coal Lessees
Permac, Inc.
Consolidation Coal Company
United Coal Company
Pocahontas Gas Partnership - CBM Lessee
Pocahontas Gas Partnership - Oil & Gas Lessee
Agnes Deskins - Oil & Gas
1.34 acres 0.08425%
30. Hugh MacRae Land Trust - TR 17 - Coal
Coal Lessees
Permac, Inc.
Consolidation Coal Company
United Coal Company
Pocahontas Gas Partnership - CBM Lessee
Pocahontas Gas Partnership - Oil & Gas Lessee
Earl Marshall Heirs - Oil & Gas
20.06 acres 1.26129%

May 16, 2000

**POCAHONTAS GAS PARTNERSHIP
BUCHANAN #1 SOUTH SGU
Tract Identifications**

31. Hugh MacRae Land Trust - TR 17 - Coal
Coal Lessees
Permac, Inc.
Consolidation Coal Company
United Coal Company
Pocahontas Gas Partnership - CBM Lessee
Pocahontas Gas Partnership - Oil & Gas
19.31 acres 1.21413%
32. Hugh MacRae Land Trust - TR 17 - Coal
Coal Lessees
Permac, Inc.
Consolidation Coal Company
United Coal Company
Pocahontas Gas Partnership - CBM Lessee
Julius Rowe - Oil & Gas
6.64 acres 0.41749%
33. Hugh MacRae Land Trust - TR 17 - Coal
Coal Lessees
Permac, Inc.
Consolidation Coal Company
United Coal Company
Pocahontas Gas Partnership - CBM Lessee
Pocahontas Gas Partnership - Oil & Gas Lessee
Bobby Steele - Oil & Gas
19.07 acres 1.19904%
34. Hugh MacRae Land Trust - TR 17 - Coal
Coal Lessees
Permac, Inc.
Consolidation Coal Company
United Coal Company
Pocahontas Gas Partnership - CBM Lessee
Pocahontas Gas Partnership - Oil & Gas Lessee
Grady Horn - Oil & Gas
0.77 acres 0.04841%
35. Hugh MacRae Land Trust - TR 17 - Coal
Coal Lessees
Permac, Inc.
Consolidation Coal Company
United Coal Company
Pocahontas Gas Partnership - CBM Lessee
Pocahontas Gas Partnership - Oil & Gas Lessee
Ruth Steele - Oil & Gas
1.78 acres 0.11192%

May 16, 2000

POCAHONTAS GAS PARTNERSHIP
BUCHANAN #1 SOUTH SGU
 Tract Identifications

- 36A. Hugh MacRae Land Trust - TR 17 - Coal
 Coal Lessees
 Permac, Inc.
 Consolidation Coal Company
 United Coal Company
 Pocahontas Gas Partnership - CBM Lessee
 A. Ferrell Heits - Oil & Gas
 0.11 acres 0.00692%
- 36B. Hugh MacRae Land Trust - TR 17 - Coal
 Coal Lessees
 Permac, Inc.
 Consolidation Coal Company
 United Coal Company
 Pocahontas Gas Partnership - CBM Lessee
 Nancy Rose - Oil & Gas
 0.26 acres 0.01635%
37. Hugh MacRae Land Trust - TR 17 - Coal
 Coal Lessees
 Permac, Inc.
 Consolidation Coal Company
 United Coal Company
 Pocahontas Gas Partnership - CBM Lessee
 Pocahontas Gas Partnership - Oil & Gas
 0.54 acres 0.04024%
38. Coal Mountain Mining - TR 24 - Coal
 Coal Lessees
 Permac, Inc.
 Consolidation Coal Company
 United Coal Company
 Pocahontas Gas Partnership - CBM Lessee
 Pocahontas Gas Partnership - Oil & Gas Lessee
 Garden Realty Corporation - Oil & Gas
 1.56 acres 0.09809%
39. Coal Mountain Mining - TR 17 - Coal
 Coal Lessees
 Permac, Inc.
 Consolidation Coal Company
 United Coal Company
 Pocahontas Gas Partnership - CBM Lessee
 Yukon Pocahontas et al Tr 112 - Oil & Gas
 55.74 acres 3.50469%

May 16, 2000

POCAHONTAS GAS PARTNERSHIP
BUCHANAN #1 SOUTH SGU
 Tract Identifications

40. Coal Mountain Mining - TR 19 - Coal, Oil & Gas
 Coal Lessees
 Permco, Inc.
 Consolidation Coal Company
 United Coal Company
 Pocahontas Gas Partnership - CBM Lessee
 Pocahontas Gas Partnership - Oil & Gas Lessee
 122.60 acres 7.70856%
41. Coal Mountain Mining - TR 9A - Coal, Oil & Gas
 Coal Lessees
 Permco, Inc.
 Consolidation Coal Company
 United Coal Company
 Pocahontas Gas Partnership - CBM Lessee
 Pocahontas Gas Partnership - Oil & Gas Lessee
 248.27 acres 15.61015%
42. Coal Mountain Mining - TR 23 - Coal
 Coal Lessees
 Permco, Inc.
 Consolidation Coal Company
 United Coal Company
 Pocahontas Gas Partnership - CBM Lessee
 Pocahontas Gas Partnership - Oil & Gas Lessee
 Terry Baldwin - Oil & Gas
 37.15 acres 2.33583%
43. Coal Mountain Mining - TR 5 - Coal
 Coal Lessees
 Permco, Inc.
 Consolidation Coal Company
 United Coal Company
 Pocahontas Gas Partnership - CBM Lessee
 Pocahontas Gas Partnership - Oil & Gas Lessee
 Terry Baldwin - Oil & Gas
 31.48 acres 1.97933%
44. Coal Mountain Mining - TR 5 - Coal
 Coal Lessees
 Permco, Inc.
 Consolidation Coal Company
 United Coal Company
 Pocahontas Gas Partnership - CBM Lessee
 Pocahontas Gas Partnership - Oil & Gas Lessee
 Gary Davis et al - Oil & Gas
 7.88 acres 0.49546%

May 16, 2000

POCAHONTAS GAS PARTNERSHIP
BUCHANAN #1 SOUTH SGU
 Tract Identifications

45. Coal Mountain Mining - TR 5 - Coal
 Coal Lessees
 Permac, Inc.
 Consolidation Coal Company
 United Coal Company
 Pocahontas Gas Partnership - CBM Lessee
 Pocahontas Gas Partnership - Oil & Gas Lessee
 Gary Davis et al - Oil & Gas
 65.40 acres 4.11207%
46. Hurt McGuire Land Trust - Coal, Oil & Gas
 Coal Lessees
 Permac, Inc.
 Consolidation Coal Company
 United Coal Company
 Pocahontas Gas Partnership - CBM Lessee
 Pocahontas Gas Partnership - Oil & Gas Lessee
 15.21 acres 0.95634%
47. Coal Mountain Mining - TR 7 - Coal, Oil & Gas
 Coal Lessees
 Permac, Inc.
 Consolidation Coal Company
 United Coal Company
 Pocahontas Gas Partnership - CBM Lessee
 Pocahontas Gas Partnership - Oil & Gas Lessee
 128.74 acres 8.09461%
- 47A. John Astor Rife - Coal, Oil & Gas
 Coal Lessees
 Consolidation Coal Company - Pocahontas No. 3 Seam Lessee
 Island Creek Coal Company
 United Coal Company
 Pocahontas Gas Partnership - CBM Lessee
 3.98 acres 0.25025%
48. Coal Mountain Mining - TR 9 - Coal, Oil & Gas
 Coal Lessees
 Permac, Inc.
 Consolidation Coal Company
 United Coal Company
 Pocahontas Gas Partnership - CBM Lessee
 Pocahontas Gas Partnership - Oil & Gas Lessee
 68.90 acres 5.58965%
49. Consolidation Coal Company - Coal, Oil & Gas
 2.99 acres 0.18800%
50. Coal Mountain Mining - TR 24 - Coal
 Coal Lessees
 Permac, Inc.
 Consolidation Coal Company

14

May 16, 2000

**POCAHONTAS GAS PARTNERSHIP
BUCHANAN #1 SOUTH SGU
Tract Identifications**

- United Coal Company
Pocahontas Gas Partnership - CBM Lessee
Pocahontas Gas Partnership - Oil & Gas Lessee
Roy & Ann McCowan - Oil & Gas
1.13 acres 0.07105%
51. Coal Mountain Mining - TR 14 - Coal
Coal Lessees
Permac, Inc.
Consolidation Coal Company
United Coal Company
Pocahontas Gas Partnership - CBM Lessee
Pocahontas Gas Partnership - Oil & Gas Lessee
Ann R. Lambert - Oil & Gas
0.55 acres 0.03458%
52. Coal Mountain Mining - TR 14 - Coal
Coal Lessees
Permac, Inc.
Consolidation Coal Company
United Coal Company
Pocahontas Gas Partnership - CBM Lessee
Pocahontas Gas Partnership - Oil & Gas Lessee
Ralph Keen - Oil & Gas
0.23 acres 0.01446%
53. Hugh MacRae Land Trust - TR 17 - Coal
Coal Lessees
Permac, Inc.
Consolidation Coal Company
United Coal Company
Pocahontas Gas Partnership - CBM Lessee
Consolidation Coal Company - Oil & Gas
11.56 acres 0.72684%

Exhibit E
Buchanan #1 South Sealed Gob Unit 1
Docket #VGOB 98-1117-0697-04
List of all Owners/Claimants

1700090169

	Net Acres in Unit	Interest in Unit
--	----------------------	---------------------

Tract #5 - 0.72 Acres

COAL OWNERSHIP

(1) Hugh MacRae Land Trust, Tr.17 c/o Alan Siegel Esq Gump, Strauss, Akin LLP 1 Bryant Park New York, NY 10036-6715	0.72 acres	0.0453%
---	------------	---------

By Assignment and Bill of Sale (Gas lease royalty), HMLT devised all of its right, title and interest (other than "Excluded Assets") to Torch Energy Advisors Inc. effective September 4, 1991 and recorded in Buchanan County under DB474 / PG384.

Torch Oil & Gas Company
c/o Sue Ann Craddock
670 Dona Ana Road SW
Deming, New Mexico 88030

Effective 2/1/11, Torch Oil & Gas Company assigned a 2% ORRI to SAC Investments, L.P.

Effective 3/31/14, Torch Oil & Gas Company, et al. assigned and conveyed 10% of its right, title and interest to Rockport Oil & Gas, L.L.C. In addition, Torch Oil & Gas Company, et al. assigned and conveyed the remaining 90% of its right, title and interest to Chisos, Ltd.

Rockport Oil & Gas L.L.C.
PO Box 847
Houston, TX 77001

Chisos, LTD
670 Dona Ana Road SW
Deming, New Mexico 88030

OIL & GAS OWNERSHIP

The respondents listed below did not respond timely to the W9 request and will continue to be escrowed

(1) Jackie Meadows Rt. 1, Box 78 Raven, VA 24639	0.72 acres	0.0453%
--	------------	---------

Tract #11 - 81.53 Acres

COAL OWNERSHIP

(1) Hugh MacRae Land Trust, Tr.2 c/o Alan Siegel Esq Gump, Strauss, Akin LLP 1 Bryant Park New York, NY 10036-6715	81.53 acres	5.1263%
--	-------------	---------

By Assignment and Bill of Sale (Gas lease royalty), HMLT devised all of its right, title and interest (other than "Excluded Assets") to Torch Energy Advisors Inc. effective September 4, 1991 and recorded in Buchanan County under DB474 / PG384.

Torch Oil & Gas Company
c/o Sue Ann Craddock
670 Dona Ana Road SW
Deming, New Mexico 88030

Effective 2/1/11, Torch Oil & Gas Company assigned a 2% ORRI to SAC Investments, L.P.

Effective 3/31/14, Torch Oil & Gas Company, et al. assigned and conveyed 10% of its right, title and interest to Rockport Oil & Gas, L.L.C. In addition, Torch Oil & Gas Company, et al. assigned and conveyed the remaining 90% of its right, title and interest to Chisos, Ltd.

Rockport Oil & Gas L.L.C.
PO Box 847
Houston, TX 77001

Chisos, LTD
670 Dona Ana Road SW
Deming, New Mexico 88030

Exhibit E
 Buchanan #1 South Sealed Gob Unit 1
 Docket #VGOB 98-1117-0697-04
 List of all Owners/Claimants

	Net Acres in Unit	Interest In Unit
<u>OIL & GAS OWNERSHIP</u>		
(1) Ernest Keene Heirs (aka Ernest Keen) 87.50 Acres	81.53 acres	5.1263%
<i>The respondents listed below did not respond timely to the W9 request and will continue to be escrowed</i>		
(a) Lula Sisk Keen Heirs, Deviseses, Successors or Assigns (1/3 interest passes to siblings)		
(c) Arnold J. Keene 962 Ascue Rd Cedar Bluff, VA 24609	13.59 acres 1/6 of 81.53 acre	0.8544%
(d) Paul Keene Heirs, Deviseses, Successors or Assigns		
(d.2) Arnold J. Keene 962 Ascue Rd Cedar Bluff, VA 24609	2.72 acres 1/30 of 81.53 acre	0.1709%
(e) Ruby Hale Heirs, Deviseses, Successors or Assigns	<i>Pre-deceased Paul Keene</i>	
(e.1) Carl Lee Hale 104 Third Ave Richlands, VA 24641	0.68 acres 1/120 of 81.53 acre	0.0427%
(g) Ruby Hale Heirs, Deviseses, Successors or Assigns		
(g.4) Carl Lee Hale 104 Third Ave Richlands, VA 24641	3.40 acres 1/24 of 81.53 acre	0.2136%
	Total tract acres	20.38
	Total tract percent	1.2816%

Tract #12 - 12.69 Acres**COAL OWNERSHIP**

(1) Hugh MacRae Land Trust, Tr.17 c/o Alan Siegel Esq Gump, Strauss, Akin LLP 1 Bryant Park New York, NY 10036-6715	12.69 acres	0.7979%
---	-------------	---------

By Assignment and Bill of Sale (Gas lease royalty), HMLT devised all of its right, title and interest (other than "Excluded Assets") to Torch Energy Advisors Inc. effective September 4, 1991 and recorded in Buchanan County under DB474 / PG384.

Torch Oil & Gas Company
c/o Sue Ann Craddock
670 Dona Ana Road SW
Deming, New Mexico 88030

Effective 2/1/11, Torch Oil & Gas Company assigned a 2% ORRI to SAC Investments, L.P.

Effective 3/31/14, Torch Oil & Gas Company, et al. assigned and conveyed 10% of its right, title and interest to Rockport Oil & Gas, L.L.C. in addition, Torch Oil & Gas Company, et al. assigned and conveyed the remaining 90% of its right, title and interest to Chisos, Ltd.

Rockport Oil & Gas L.L.C.
PO Box 847
Houston, TX 77001

Chisos, LTD
670 Dona Ana Road SW
Deming, New Mexico 88030

Exhibit E
 Buchanan #1 South Sealed Gob Unit 1
 Docket #VGOB 98-1117-0697-04
 List of all Owners/Claimants

	Net Acres in Unit	Interest In Unit
<u>OIL & GAS OWNERSHIP</u>		
(1) Ernest Keene Heirs (aka Ernest Keen) 87.50 Acres	12.69 acres	0.7979%
<i>The respondents listed below did not respond timely to the W9 request and will continue to be escrowed</i>		
(a) Lula Sisk Keen Heirs, Devisees, Successors or Assigns (1/3 interest passes to siblings)		
(c) Arnold J. Keene 962 Ascue Rd Cedar Bluff, VA 24609	2.12 acres 1/6 of 12.69 acre	0.1330%
(d) Paul Keene Heirs, Devisees, Successors or Assigns		
(d.2) Arnold J. Keene 962 Ascue Rd Cedar Bluff, VA 24609	0.42 acres 1/30 of 12.69 acre	0.0266%
(e) Ruby Hale Heirs, Devisees, Successors or Assigns	<i>Pre-deceased Paul Keene</i>	
(e.1) Carl Lee Hale 104 Thlrd Ave Richlands, VA 24641	0.11 acres 1/120 of 12.69 acre	0.0066%
(g) Ruby Hale Heirs, Devisees, Successors or Assigns		
(g.4) Carl Lee Hale 104 Thlrd Ave Richlands, VA 24641	0.53 acres 1/24 of 12.69 acre	0.0332%
	Total tract acres 3.17	
	Total tract percent 0.1995%	

Tract #13 - 10.92 Acres**COAL OWNERSHIP**

(1) Hugh MacRae Land Trust, Tr.17 c/o Alan Siegel Esq Gump, Strauss, Akin LLP 1 Bryant Park New York, NY 10036-6715	10.92 acres	0.6866%
---	-------------	---------

By Assignment and Bill of Sale (Gas lease royalty), HMLT devised all of its right, title and interest (other than "Excluded Assets") to Torch Energy Advisors Inc. effective September 4, 1991 and recorded in Buchanan County under DB474 / PG384.

Torch Oil & Gas Company
c/o Sue Ann Craddock
670 Dona Ana Road SW
Deming, New Mexico 88030

Effective 2/1/11, Torch Oil & Gas Company assigned a 2% ORRI to SAC Investments, L.P.

Effective 3/31/14, Torch Oil & Gas Company, et al. assigned and conveyed 10% of its right, title and interest to Rockport Oil & Gas, L.L.C. In addition, Torch Oil & Gas Company, et al. assigned and conveyed the remaining 90% of its right, title and interest to Chisos, Ltd.

Rockport Oil & Gas L.L.C.
PO Box 847
Houston, TX 77001

Chisos, LTD
670 Dona Ana Road SW
Deming, New Mexico 88030

Exhibit E
 Buchanan #1 South Sealed Gob Unit 1
 Docket #VGOB 98-1117-0697-04
 List of all Owners/Claimants

1700000169

	Net Acres in Unit	Interest in Unit
<u>OIL & GAS OWNERSHIP</u>		
<i>Unlocatable</i>		
(1) Glen Rose 114 First Avenue Richlands, VA 24641 BAD ADDRESS	10.92 acres	0.6866%

Tract #29 - 1.34 Acres

COAL OWNERSHIP

(1) Hugh MacRae Land Trust, Tr.5 c/o Alan Siegel Esq Gump, Strauss, Akin LLP 1 Bryant Park New York, NY 10036-6715	1.34 acres	0.0843%
--	------------	---------

By Assignment and Bill of Sale (Gas lease royalty), HMLT devised all of its right, title and interest (other than "Excluded Assets") to Torch Energy Advisors Inc. effective September 4, 1991 and recorded in Buchanan County under DB474 / PG384.

Torch Oil & Gas Company
 c/o Sue Ann Craddock
 670 Dona Ana Road SW
 Deming, New Mexico 88030

Effective 2/1/11, Torch Oil & Gas Company assigned a 2% ORRI to SAC Investments, L.P.

Effective 3/31/14, Torch Oil & Gas Company, et al. assigned and conveyed 10% of its right, title and interest to Rockport Oil & Gas, L.L.C. In addition, Torch Oil & Gas Company, et al. assigned and conveyed the remaining 90% of its right, title and interest to Chisos, Ltd.

Rockport Oil & Gas L.L.C.
 PO Box 847
 Houston, TX 77001

Chisos, LTD
 670 Dona Ana Road SW
 Deming, New Mexico 88030

OIL & GAS OWNERSHIP

Unlocatable

(1) Agnes Deskins Rt. 1, Box 59 Raven, VA 24639 BAD ADDRESS	1.34 acres	0.0843%
--	------------	---------

Tract #30 - 20.06 Acres

COAL OWNERSHIP

(1) Hugh MacRae Land Trust, Tr.17 c/o Alan Siegel Esq Gump, Strauss, Akin LLP 1 Bryant Park New York, NY 10036-6715	20.06 acres	1.2613%
---	-------------	---------

By Assignment and Bill of Sale (Gas lease royalty), HMLT devised all of its right, title and interest (other than "Excluded Assets") to Torch Energy Advisors Inc. effective September 4, 1991 and recorded in Buchanan County under DB474 / PG384.

Torch Oil & Gas Company
 c/o Sue Ann Craddock
 670 Dona Ana Road SW
 Deming, New Mexico 88030

Exhibit E
 Buchanan #1 South Sealed Gob Unit 1
 Docket #VGOB 98-1117-0697-04
 List of all Owners/Claimants

1700000169

Net Acres
in Unit Interest
in Unit

Effective 2/1/11, Torch Oil & Gas Company assigned a 2% ORRI to SAC Investments, L.P.

Effective 3/31/14, Torch Oil & Gas Company, et al. assigned and conveyed 10% of its right, title and interest to Rockport Oil & Gas, L.L.C. In addition, Torch Oil & Gas Company, et al. assigned and conveyed the remaining 90% of its right, title and interest to Chisos, Ltd.

Rockport Oil & Gas L.L.C.
 PO Box 847
 Houston, TX 77001

Chisos, LTD
 670 Dona Ana Road SW
 Deming, New Mexico 88030

OIL & GAS OWNERSHIP

(1) Earl & Nellie Marshall Heirs 25.00 Acres	20.06 acres	1.2613%
(b) Nellie Jackson Marshall Heirs, Devisees, Successors or Assigns		
(b.2) Lowery Lee Jackson Heirs, Devisees, Successors or Assigns <i>(requested documentation 11/12/15)</i>	2.51 acres 1/8 of 20.06 acres	0.1577%
(b.2.1) Ruth Jackson	<i>Conveyed 2/26/08 Instrument 08-1526</i>	
(b.2.1.1) Jerry W. Jackson	<i>Conveyed by quitclaim deed 2/4/09 Instrument 09-0565</i>	
(b.2.1.1) Rebecca I. Ritchie Hale 1509 Kentucky Ave Bristol, TN 37620		
(b.4) Corbit Jackson Heirs, Devisees, Successors or Assigns <i>D.O.D 6/18/2008 Instrument 08-0207*</i>		
(b.4.1) Jerry W. Jackson	<i>Conveyed by quitclaim deed 2/4/09 Instrument 09-0565</i>	
(b.4.1.1) Rebecca I. Ritchie Hale 1509 Kentucky Ave Bristol, TN 37620	2.51 acres 1/8 of 20.06 acres	0.1577%

****Corbit Jackson's 1/8 will remain in escrow until W9/Affidavits have been received by all six grandchildren****

* Instrument 08-0207
 Pursuant to Article IV, Item 2 of the Last Will & Testament of Corbit Jackson, any money held in escrow at the time of his death passes to his six grandchildren listed below: (D.O.D. 6/18/2008)

Michael Hess (received W9/Affidavit)
 109 Aldie Burn Ct
 Stephens City, VA 22655

The respondents listed below did not respond timely to the W9 request and will continue to be escrowed

John Ratliff
 21338 Sorrell Grove Ct
 Ashburn, VA 20147

Beth Underhill
 243 Forest Ct
 Bentonville, VA 22610

David Hess
 717 Cabell Rd
 Wingina, VA 24599

Jeff Jackson
 1001 E. 35th St
 Charlotte, NC 28205

Julia Chitester Jackson
 2212 E. 8th St
 Charlotte, NC 28204

Total tract acres 5.02
 Total tract percent 0.3153%

Exhibit E
 Buchanan #1 South Sealed Gob Unit 1
 Docket #VGOB 98-1117-0697-04
 List of all Owners/Claimants

1700000169

	Net Acres in Unit	Interest In Unit
--	----------------------	---------------------

Tract #32 - 6.64 Acres

COAL OWNERSHIP

(1) Hugh MacRae Land Trust, Tr.17 c/o Alan Siegel Esq Gump, Strauss, Akin LLP 1 Bryant Park New York, NY 10036-6715	6.64 acres	0.4175%
---	------------	---------

By Assignment and Bill of Sale (Gas lease royalty), HMLT devised all of its right, title and interest (other than "Excluded Assets") to Torch Energy Advisors Inc. effective September 4, 1991 and recorded in Buchanan County under DB474 / PG384.

Torch Oil & Gas Company
c/o Sue Ann Craddock
670 Dona Ana Road SW
Deming, New Mexico 88030

Effective 2/1/11, Torch Oil & Gas Company assigned a 2% ORRI to SAC Investments, L.P.

Effective 3/31/14, Torch Oil & Gas Company, et al. assigned and conveyed 10% of its right, title and interest to Rockport Oil & Gas, L.L.C. In addition, Torch Oil & Gas Company, et al. assigned and conveyed the remaining 90% of its right, title and interest to Chisos, Ltd.

Rockport Oil & Gas L.L.C.
PO Box 847
Houston, TX 77001

Chisos, LTD
670 Dona Ana Road SW
Deming, New Mexico 88030

OIL & GAS OWNERSHIP

The respondents listed below did not respond timely to the W9 request and will continue to be escrowed

(1) Julius Rowe P. O. Box 454 Grundy, VA 24614	5.64 acres	0.4175%
--	------------	---------

Tract #34 - 0.77 Acres

COAL OWNERSHIP

(1) Hugh MacRae Land Trust, Tr.17 c/o Alan Siegel Esq Gump, Strauss, Akin LLP 1 Bryant Park New York, NY 10036-6715	0.77 acres	0.0484%
---	------------	---------

By Assignment and Bill of Sale (Gas lease royalty), HMLT devised all of its right, title and interest (other than "Excluded Assets") to Torch Energy Advisors Inc. effective September 4, 1991 and recorded in Buchanan County under DB474 / PG384.

Torch Oil & Gas Company
c/o Sue Ann Craddock
670 Dona Ana Road SW
Deming, New Mexico 88030

Effective 2/1/11, Torch Oil & Gas Company assigned a 2% ORRI to SAC Investments, L.P.

Effective 3/31/14, Torch Oil & Gas Company, et al. assigned and conveyed 10% of its right, title and interest to Rockport Oil & Gas, L.L.C. In addition, Torch Oil & Gas Company, et al. assigned and conveyed the remaining 90% of its right, title and interest to Chisos, Ltd.

Rockport Oil & Gas L.L.C.
PO Box 847
Houston, TX 77001

Chisos, LTD
670 Dona Ana Road SW
Deming, New Mexico 88030

Exhibit E
 Buchanan #1 South Sealed Gob Unit 1
 Docket #VGOB 98-1117-0697-04
 List of all Owners/Claimants

1700000169

	Net Acres in Unit	Interest In Unit
--	----------------------	---------------------

OIL & GAS OWNERSHIP

The respondents listed below did not respond timely to the W9 request and will continue to be escrowed

{1} Grady Horn Rt. 1, Box 65 Raven, VA 24639	0.77 acres	0.0484%
--	------------	---------

Tract #35 - 1.78 Acres

COAL OWNERSHIP

{1} Hugh MacRae Land Trust Tr.17 c/o Alan Siegel Esq Gump, Strauss, Akin LLP 1 Bryant Park New York, NY 10036-6715	1.78 acres	0.1119%
--	------------	---------

By Assignment and Bill of Sale (Gas lease royalty), HMLT devised all of its right, title and interest (other than "Excluded Assets") to Torch Energy Advisors Inc. effective September 4, 1991 and recorded in Buchanan County under DB474 / PG384.

Torch Oil & Gas Company
 c/o Sue Ann Craddock
 670 Dona Ana Road SW
 Deming, New Mexico 88030

Effective 2/1/11, Torch Oil & Gas Company assigned a 2% ORRI to SAC Investments, L.P.

Effective 3/31/14, Torch Oil & Gas Company, et al. assigned and conveyed 10% of its right, title and interest to Rockport Oil & Gas, L.L.C. In addition, Torch Oil & Gas Company, et al. assigned and conveyed the remaining 90% of its right, title and interest to Chisos, Ltd.

Rockport Oil & Gas L.L.C.
 PO Box 847
 Houston, TX 77001

Chisos, LTD
 670 Dona Ana Road SW
 Deming, New Mexico 88030

OIL & GAS OWNERSHIP

The ownership listed below is currently being reviewed and documentation is being requested to verify title

{1} Ruth Steele Heirs Rt. 1, Box 66 Raven, VA 24639	1.78 acres	0.1119%
---	------------	---------

Deceased - documentation pending

Tract #36A - 0.11 Acres

COAL OWNERSHIP

{1} Hugh MacRae Land Trust, Tr.17 c/o Alan Siegel Esq Gump, Strauss, Akin LLP 1 Bryant Park New York, NY 10036-6715	0.11 acres	0.0069%
---	------------	---------

By Assignment and Bill of Sale (Gas lease royalty), HMLT devised all of its right, title and interest (other than "Excluded Assets") to Torch Energy Advisors Inc. effective September 4, 1991 and recorded in Buchanan County under DB474 / PG384.

Torch Oil & Gas Company
 c/o Sue Ann Craddock
 670 Dona Ana Road SW
 Deming, New Mexico 88030

Effective 2/1/11, Torch Oil & Gas Company assigned a 2% ORRI to SAC Investments, L.P.

Effective 3/31/14, Torch Oil & Gas Company, et al. assigned and conveyed 10% of its right, title and interest to Rockport Oil & Gas, L.L.C. In addition, Torch Oil & Gas Company, et al. assigned and conveyed the remaining 50% of its right, title and interest to Chisos, Ltd.

Rockport Oil & Gas L.L.C.
 PO Box 847
 Houston, TX 77001

Exhibit E
 Buchanan #1 South Sealed Gob Unit 1
 Docket #VGOB 98-1117-0697-04
 List of all Owners/Claimants

	Net Acres in Unit	Interest In Unit
Chisos, LTD 670 Dona Ana Road SW Deming, New Mexico 88030		
<u>OIL & GAS OWNERSHIP</u>		
(1) Alta Ferrell Heirs, Deviseses, Successors of Assigns	0.11 acres	0.0069%
(a) Caroline B. Davis Heirs, Deviseses, Successors or Assigns		
<i>W9/Affidavit not received</i>		
(a.2) Guy Willis Davis 285 Flat Ridge Rd Sugar Grove, VA 24735	0.0021 acres 1/52 of 0.11 acres	0.0001%
<i>The respondents listed below did not respond timely to the W9 request and will continue to be escrowed</i>		
(a.3) Joan Davis Boyd 1192 Willie Rd Vansant, VA 24658	0.0021 acres 1/52 of 0.11 acres	0.0001%
(a.4) Jack Davis Heirs, Deviseses, Successors or Assigns (documentation requested 12/11/15)	0.0021 acres 1/52 of 0.11 acres	0.0001%
(a.4.1) Sharon Davis PO Box 82 Oakwood, VA 24631		
(b) Margie Sparks Heirs, Deviseses, Successors or Assigns (documentation requested 12/28/15)		
(b.1) Julius Moldovan (4th spouse) Heirs, Deviseses, Successors or Assigns (documentation requested 12/30/15)	0.0028 acres 1/39 of 0.11 acres	0.0002%
<i>W9/Affidavit not received</i>		
(b.2) Cleo Preskewitz 955 E 9th St Rochester, IN 46579	0.0006 acres 2/351 of 0.11 acres	0.0000%
(b.3) Ruby Schroll (predeceased daughter)		
<i>W9/Affidavit not received</i>		
(b.3.1) Dawn E. McElfresh 714 W. Virginia Ave Kokomo, IN 46902	0.0003 acres 1/351 of 0.11 acres	0.0000%

Exhibit E
 Buchanan #1 South Sealed Gob Unit 1
 Docket #VGOB 98-1117-0697-04
 List of all Owners/Claimants

1700000169

	Net Acres in Unit	Interest In Unit
<i>W9/Affidavit not received</i>		
(b.3.2) Christopher Schroll 61 Shields Ave Peru, IN 46970	0.0003 acres 1/351 of 0.11 acres	0.0000%
<i>W9/Affidavit not received</i>		
(b.4) Gaynell Fry 365 Boulevard St Peru, IN 46970	0.0006 acres 2/351 of 0.11 acres	0.0000%
<i>W9/Affidavit not received</i>		
(b.5) Virginia Ruth Lowe 1307 Wabash St Rochester, IN 46579	0.0006 acres 2/351 of 0.11 acres	0.0000%
<i>W9/Affidavit not received</i>		
(b.6) Carol Pocock 1148 W 6th St Rochester, IN 46579	0.0006 acres 2/351 of 0.11 acres	0.0000%
<i>W9/Affidavit not received</i>		
(b.7) Darlene Drudge PO Box 303 Akron, IN 46910	0.0006 acres 2/351 of 0.11 acres	0.0000%
<i>W9/Affidavit not received</i>		
(b.8) Jack Sparks 1211 N 47th St Ft Smith, AR 72904	0.0006 acres 2/351 of 0.11 acres	0.0000%
(b.9) Dana Sparks Heirs, Deviseses, Successors or Assigns		
<i>W9/Affidavit not received</i>		
(b.9.1) Cleo Preskewitz 955 E 9th St Rochester, IN 46579	0.0001 acres #### of 0.11 acres	0.0000%
(b.9.2) Ruby Schroll (predeceased daughter)		
<i>W9/Affidavit not received</i>		
(b.9.2.1) Dawn E. McElfresh 714 W. Virginia Ave Kokomo, IN 46902	0.0000 acres #### of 0.11 acres	0.0000%
<i>W9/Affidavit not received</i>		
(b.9.2.2) Christopher Schroll 61 Shields Ave Peru, IN 46970	0.0000 acres #### of 0.11 acres	0.0000%
<i>W9/Affidavit not received</i>		
(b.9.3) Gaynell Fry 365 Boulevard St Peru, IN 46970	0.0001 acres #### of 0.11 acres	0.0000%
<i>W9/Affidavit not received</i>		
(b.9.4) Virginia Ruth Lowe 1307 Wabash St Rochester, IN 46579	0.0001 acres #### of 0.11 acres	0.0000%
<i>W9/Affidavit not received</i>		
(b.9.5) Carol Pocock 1148 W 6th St Rochester, IN 46579	0.0001 acres #### of 0.11 acres	0.0000%

Exhibit E
 Buchanan #1 South Sealed Gob Unit 1
 Docket #VGOB 98-1117-0697-04
 List of all Owners/Claimants

1700000169

	Net Acres in Unit	Interest In Unit
<i>W9/Affidavit not received</i>		
(b.9.6) Darlene Drudge PO Box 303 Akron, IN 46910	0.0001 acres #### of 0.11 acres	0.0000%
<i>W9/Affidavit not received</i>		
(b.9.7) Jack Sparks 1211 N 47th St Ft Smith, AR 72904	0.0001 acres #### of 0.11 acres	0.0000%
(b.9.8) Earl Sparks (predeceased brother 1987)		
<i>W9/Affidavit not received</i>		
(b.9.8.1) Frederick A. Sparks 198 Fulkon Ave Rochester, IN 46975	0.0001 acres #### of 0.11 acres	0.0000%
(b.9.9) Earl Sparks (predeceased son 1987)		
<i>W9/Affidavit not received</i>		
(b.9.9.1) Frederick A. Sparks 198 Fulkon Ave Rochester, IN 46975	0.0006 acres 2/351 of 0.11 acres	0.0000%
(c) Mary K. Honaker Heirs, Devisees, Successors or Assigns	0.0085 acres 1/13 of 0.11 acres	0.0005%

The ownership listed below is currently being reviewed and documentation is being requested to verify title

- (c.1) Jean Garrett
6278 158th Road North
Arlington, VA 22205
- (c.2) Yvonne White
7802 Long Island Rd
Catawba, NC 28609
- (c.3) Debbie Estles
228 Riley Rd
Taylorsville, NC 28681
- (c.4) Shaw Honaker Heirs, Devisees,
Successors or Assigns
 - (c.4.1) Nina Honaker Heirs, Devisees,
Successors or Assigns
(documentation requested 12/11/15)
 - (c.4.1.1) Wilma Hagerman
PO Box 229
Bradshaw, WV 24817
 - (c.4.1.2) Steve Honaker
Address Unknown
- (c.5) Lonnie Honaker
520 Grace St
Pounding Mill, VA 24637

Exhibit E
 Buchanan #1 South Sealed Gob Unit 1
 Docket #VGOB 98-1117-0697-04
 List of all Owners/Claimants

1700000169

	Net Acres in Unit	Interest in Unit
(c.6) Jack Honaker 559 Teak St Pounding Mill, VA 24637		
(c.7) Don Honaker 3041 Horn Mtn Rd Raven, VA 24639		
(d) Flora French Heirs, Devises, Successors or Assigns		
<i>W9/Affidavit not received</i>		
(d.1) Evelyn Belcher 116 Lowe St Richlands, VA 24641	0.0028 acres 1/39 of 0.11 acres	0.0002%
<i>W9/Affidavit not received</i>		
(d.2) Sylvia McGlothlin PO Box 71 Cedar Bluff, VA 24609	0.0028 acres 1/39 of 0.11 acres	0.0002%
<i>W9/Affidavit not received</i>		
(d.3) Charlotte Robinette 7862 Sarah Dr Denver, NC 28037	0.0028 acres 1/39 of 0.11 acres	0.0002%
(e) Hazel Hylton Heirs, Devises, Successors or Assigns (documentation requested 12/11/15)	0.0085 acres 1/13 of 0.11 acres	0.0005%
<i>The ownership listed below is currently being reviewed and documentation is being requested to verify title</i>		
(e.1) John Clarence Hylton (predeceased son 1989 (documentation requested 12/11/15)		
(e.1.1) Johnny Hylton Address unknown		
(e.1.2) Jennifer Hylton Address unknown		
(e.1.3) Joel Hylton Address unknown		
(e.1.4) Jeffrey Hylton Address unknown		
(e.2) Geneva Hylton Joyce Address unknown		
(e.3) Opal Bandy 107 Bandy Ln Richlands, VA 24641		
(e.4) Robert Andrew Hylton 2213 N. Clybourn Ave Chicago, IL 60614		
(e.5) Otis Hylton Heirs, Devises, Successors or Assigns		
(e.5.1) Russell Otis Hylton PO Box 363 Raven, VA 24639		
(e.5.2) Mark Anthony Hylton 145 Spring St Pounding Mill, VA 24637		
(f) Clarence Ferrell Heirs, Devises, Successors or Assigns		
(f.1) Theodosia M. Ferrell Heirs, Devises, Successors or Assigns		

Exhibit E
 Buchanan #1 South Sealed Gob Unit 1
 Docket #VGOB 98-1117-0697-04
 List of all Owners/Claimants

1700000169

	Net Acres in Unit	Interest in Unit
<i>W9/Affidavit not received</i>		
(f.2) Alice Fletcher 3440 Bloomingdale Pike Kingsport, TN 37680	0.0056 acres 2/39 of 0.11 acres	0.0004%
(f.1.1) Charles D. Ferrell (predeceased son of Theodosia 1957) (documentation requested 12/11/15)	0.0005 acres 1/234 of 0.11 acres	0.0000%
<i>W9/Affidavit not received</i>		
(f.1.2) Phyllis Dean Ramey 20498 Sheppard Ln Abingdon, VA 24611	0.0005 acres 1/234 of 0.11 acres	0.0000%
<i>W9/Affidavit not received</i>		
(f.1.3) LC Ferrell 2057 Conaway Rd Big Rock, VA 24611	0.0005 acres 1/234 of 0.11 acres	0.0000%
<i>W9/Affidavit not received</i>		
(f.1.4) Billy Joe Ferrell 15548 Road 1037 Oakwood, OH 45873	0.0005 acres 1/234 of 0.11 acres	0.0000%
<i>W9/Affidavit not received</i>		
(f.1.5) Freddie Ferrell 11226 College Dr Meadowview, VA 24631	0.0005 acres 1/234 of 0.11 acres	0.0000%
<i>W9/Affidavit not received</i>		
(f.1.6) Teddy Ferrell 30194 Blue Springs Rd Meadowview, VA 24631	0.0005 acres 1/234 of 0.11 acres	0.0000%
(g) Samuel L. Ferrell Heirs, Devises, Successors or Assigns (documentation requested 12/14/15)	0.0085 acres 1/13 of 0.11 acres	0.0005%
(h) Josh Vinson Ferrell Heirs, devisees, Successors or Assigns (documentation requested 12/3/15)	0.0085 acres 1/13 of 0.11 acres	0.0005%
(h.1) James (aka Jimmie) Donald Ferrell (predeceased) (documentation requested 12/3/15)		
<i>The ownership listed below is currently being reviewed and documentation is being requested to verify title</i>		
(h.1.1) James Ferrell 2786 W. Sunset Loop Tucson, AZ 85741		
(h.1.2) Michael Ferrell <i>Address unknown</i>		
(h.1.3) Stephen Ferrell 76842 Timbercreek Blvd Yulee, FL 32097		

Exhibit E
 Buchanan #1 South Sealed Gob Unit 1
 Docket #VGOB 98-1117-0697-04
 List of all Owners/Claimants

	Net Acres in Unit	Interest in Unit
(h.2) Betty Ann Ferrell 3924 Clifton Fork Rd Raven, VA 24639		
(i) Mazie Boardwine Heirs, Deviseses, Successors or Assigns (documentation requested 12/3/15)	0.0085 acres 1/13 of 0.11 acres	0.0005%

The ownership listed below is currently being reviewed and documentation is being requested to verify title

(i.1) Arch Berdette Boardwine 3084 Mt Olivet Rd Pulaski, VA 24301		
(i.2) Samuel Boardwine 4481 Brookmont Rd Pulaski, VA 24301		
(i.3) Ronald Boardwine 707 S. Ocean Ave N. Myrtle Beach, SC 29582		
(i.4) Linda Wyatt 2761 Graham Rd Draper, VA 24324		
(i.5) Daniel Paul Boardwine 411 Horsemans Ln Abingdon, VA 24210		
(i.6) Clarence Wayne Boardwine 4466 Brookmont Rd Pulaski, VA 24301		
(i.7) Della Ayers 124 15th St NW Pulaski, VA 24301		
(j) Harry Ferrell Heirs, Deviseses, Successors or Assigns (documentation requested 12/8/15)	0.0085 acres 1/13 of 0.11 acres	0.0005%

The ownership listed below is currently being reviewed and documentation is being requested to verify title

(j.1) Florene Ferrell PO Box 247 Oakwood, VA 24631		
(j.1.1) Denise Clevinger 1969 Old Wolf Creek Rd Narrows, VA 24124		
(j.1.2) Teresa Frazier 12288 Garrett Creek Rd Abingdon, VA 24210		
(j.1.3) Gary Ferrell PO Box 247 Oakwood, VA 24631		
(k) Margaret Wilkes Heirs, Deviseses, Successors or Assigns		
(k.1) James Wilkes, Jr., Heirs, Deviseses, Successors or Assigns (documentation requested)	0.0017 acres 1/65 of 0.11 acres	0.0001%

The ownership listed below is currently being reviewed and documentation is being requested to verify title

(k.1.1) Aaron Wilkes
2809 Angie Dr
Bellvue, NE 68005

Exhibit E
 Buchanan #1 South Sealed Gob Unit 1
 Docket #VGOB 98-1117-0697-04
 List of all Owners/Claimants

1700000169

	Net Acres in Unit	Interest in Unit
--	----------------------	---------------------

(k.1.2) Andrew Wilkes
 1521 Maxwell Rd
 East Ridge, TN 37412

The respondents listed below did not respond timely to the W9 request and will continue to be escrowed

(k.2) Kelley Eugene Wilkes 183 E. Elmwood St Rossville, GA 30741	0.0017 acres 1/65 of 0.11 acres	0.0001%
--	------------------------------------	---------

W9/Affidavit not received

(k.3) Michael Ellis Wilkes 929 Hulana St Rossville, GA 30741	0.0017 acres 1/65 of 0.11 acres	0.0001%
--	------------------------------------	---------

The respondents listed below did not respond timely to the W9 request and will continue to be escrowed

(k.4) Janet M. Willett 1642 Osburn Rd Chickamauga, GA 30707	0.0017 acres 1/65 of 0.11 acres	0.0001%
---	------------------------------------	---------

(k.5) Mary Elizabeth Scott Heirs, Devisees, Successors or Assigns (documentation requested 12/10/15)	0.0017 acres 1/65 of 0.11 acres	0.0001%
--	------------------------------------	---------

(k.5.1) James Wilkes, Jr., Heirs, Devisees,
 Successors or Assigns
 (documentation requested)

The ownership listed below is currently being reviewed and documentation is being requested to verify title

(k.5.1.1) Aaron Wilkes
 2809 Angie Dr
 Bellvue, NE 68005

(k.5.1.2) Andrew Wilkes
 1521 Maxwell Rd
 East Ridge, TN 37412

The respondents listed below did not respond timely to the W9 request and will continue to be escrowed

(k.5.2) Kelley Eugene Wilkes
 183 E. Elmwood St
 Rossville, GA 30741

W9/Affidavit not received

(k.5.3) Michael Ellis Wilkes
 929 Hulana St
 Rossville, GA 30741

The respondents listed below did not respond timely to the W9 request and will continue to be escrowed

(k.5.4) Janet M. Willett
 1642 Osburn Rd
 Chickamauga, GA 30707

(l) Rachel Robinson Heirs, Devisees,
 Successors or Assigns

The ownership listed below is currently being reviewed and documentation is being requested to verify title

(l.1) Columbus Robinson Heirs, Devisees, Successors or Assigns (documentation requested 12/9/15)	0.0009 acres 1/117 of 0.11 acres	0.0001%
--	-------------------------------------	---------

(l.2) Lindenberg Robinson Heirs, Devisees, Successors or Assigns (documentation requested 12/29/15)	0.0009 acres 1/117 of 0.11 acres	0.0001%
---	-------------------------------------	---------

Exhibit E
 Buchanan #1 South Sealed Gob Unit 1
 Docket #VGOB 98-1117-0697-04
 List of all Owners/Claimants

	Net Acres in Unit	Interest in Unit
(l.2.1) Vernie Robinson Address Unknown		
(l.3) Tommy Robinson Heirs, Devisees, Successors or Assigns		
<i>The respondents listed below did not respond timely to the W9 request and will continue to be escrowed</i>		
(l.3.1) Loretta Robinson Rt 2 Box 470 Grundy, VA 24614	0.0005 acres 1/234 of 0.11 acres	0.0000%
<i>W9/Affidavit not received</i>		
(l.3.2) Tommy C. Robinson PO Box 72 Pearisburg, VA 24134	0.0005 acres 1/234 of 0.11 acres	0.0000%
<i>W9/Affidavit not received</i>		
(l.4) Elizabeth Holder 801 Delaware Dr Temple, TX 76504	0.0009 acres 1/117 of 0.11 acres	0.0001%
<i>W9/Affidavit not received</i>		
(l.5) Mollie Carlson PO Box 917 Boulder, MT 59632	0.0009 acres 1/117 of 0.11 acres	0.0001%
(l.6) Fanny Kocurek Heirs, Devisees, Successors or Assigns (documentation requested 12/14/15)	0.0009 acres 1/117 of 0.11 acres	0.0001%
<i>The respondents listed below did not respond timely to the W9 request and will continue to be escrowed</i>		
(l.7) Caroline Donaldson PO Box 796 Boulder, MT 59632	0.0009 acres 1/117 of 0.11 acres	0.0001%
(l.8) Mary L. Parker Address Unknown	0.0009 acres 1/117 of 0.11 acres	0.0001%
(l.9) Virginia Ruth Howell Heirs, Devisees, Successors or Assigns (documentation requested 12/11/15)	0.0009 acres 1/117 of 0.11 acres	0.0001%
<i>The ownership listed below is currently being reviewed and documentation is being requested to verify title</i>		
(l.9.1) Rachael Michelle Mingus 434 Patrick Ave Fieldale, VA 24069		
(l.9.2) Elena Marie Rigler 190 Corn Tassel Dr Bassett, VA 24055		
(l.9.3) Phyllis Dawn-Angle Curtis 30 Josie Ln Stuart, VA 24171		
(m) Virginia Boyd Heirs, Devisees, Successors or Assigns (documentation requested 12/11/15)	0.0085 acres 1/13 of 0.11 acres	0.0005%
<i>The ownership listed below is currently being reviewed and documentation is being requested to verify title</i>		
(m.1) Arthur Boyd Heirs, Devisees, Successors or Assigns		
(m.1.1) Phyllis Boyd 5500 Qualla Rd Chesterfield, VA 23832		

Exhibit E
 Buchanan #1 South Sealed Gob Unit 1
 Docket #VGOB 98-1117-0697-04
 List of all Owners/Claimants

1700000169

	Net Acres in Unit	Interest in Unit
(m.2) Larry Ray Boyd Heirs, Deviseses, Successors or Assigns		
(m.2.1) Linda Boyd 2125 Clay St Kannapolis, NC 28083		
(m.3) Harold Boyd 1017 Ferrell Cemetery Rd Raven, VA 24639		
(m.4) Clarence Boyd, Jr. 131 Coal St Pounding Mill, VA 24637		
(m.5) David Boyd 2603 Fruehauf Rd Richmond, VA 23228		
	Total tract acres	0.11
	Total tract percent	0.0068%

Tract #36B - 0.26 Acres

COAL OWNERSHIP

(1) Hugh MacRae Land Trust, Tr.17 c/o Alan Siegel Esq Gump, Strauss, Akin LLP 1 Bryant Park New York, NY 10036-6715	0.26 acres	0.0163%
---	------------	---------

By Assignment and Bill of Sale (Gas lease royalty), HMLT devised all of its right, title and interest (other than "Excluded Assets") to Torch Energy Advisors Inc. effective September 4, 1991 and recorded in Buchanan County under DB474 / PG354.

Torch Oil & Gas Company
c/o Sue Ann Craddock
670 Dona Ana Road SW
Deming, New Mexico 88030

Effective 2/1/11, Torch Oil & Gas Company assigned a 2% ORRI to SAC investments, L.P.

Effective 3/31/14, Torch Oil & Gas Company, et al. assigned and conveyed 10% of its right, title and interest to Rockport Oil & Gas, L.L.C. In addition, Torch Oil & Gas Company, et al. assigned and conveyed the remaining 90% of its right, title and interest to Chisos, Ltd.

Rockport Oil & Gas L.L.C.
PO Box 847
Houston, TX 77001

Chisos, LTD
670 Dona Ana Road SW
Deming, New Mexico 88030

OIL & GAS OWNERSHIP

Unlocatable

(1) Nancy Rose P. O. Box 568 Keen Mountain, VA 24624 <i>(BAD ADDRESS)</i>	0.26 acres	0.0163%
--	------------	---------

Tract #44 - 7.88 Acres

COAL OWNERSHIP

(1) Coal Mountain Mining Co., LLP, Tr. 5 P.O. Box 675 Tazewell, VA 24651	7.88 acres	0.4955%
--	------------	---------

Exhibit E
 Buchanan #1 South Sealed Gob Unit 1
 Docket #VGOB 98-1117-0697-04
 List of all Owners/Claimants

	Net Acres in Unit	Interest In Unit
<u>OIL & GAS OWNERSHIP</u>		
<i>Title Conflict</i>		
(1) Gary Davis, et al	7.88 acres	0.4955%
(a) Gary Davis P.O. Box 47 Shortt Gap, VA 24627	3.152 acres 2/5 of 7.88 acres	0.1982%
(b) Wayne Davis P.O. Box 183 Pounding Mill, VA 24637	1.576 acres 1/5 of 7.88 acres	0.0991%
(c) Buford Davis Rt. 1 Box 190 Pounding Mill, VA 24637	1.576 acres 1/5 of 7.88 acres	0.0991%
(d) Ruth Boyd P.O. Box 127 Grottoes, VA 24441	1.576 acres 1/5 of 7.88 acres	0.0991%
OR		
(1) Terry Baldwin Heirs, devisees, Successors or Assigns	7.88 acres	0.4955%
(a) Matthew Baldwin P.O. Box 531 Oakwood, VA 24631	3.94 acres 1/2 of 7.88 acres	0.2477%
(b) Amanda Leigh Baldwin-Estep 24437 Mock Knob Rd Abingdon, VA 24211	3.94 acres 1/2 of 7.88 acres	0.2477%
<u>TOTALS:</u>		
Total Acreage in Unit	58.99	
Total Percentage of Unit		3.7089%

Exhibit EE
 Buchanan #1 South Sealed Gob Unit 1
 Docket #VGOB 98-1117-0697-04
 List of Respondents with Royalty Split Agreements/Court Orders/HB2058

	Net Acres In Unit	Interest in Unit	Percent of Escrow
--	----------------------	---------------------	----------------------

Tract #1 - 1.50 AcresCOAL OWNERSHIP

(1) Hugh MacRae Land Trust, Tr.17 c/o Alan Siegel Esq Gump, Strauss, Akin LLP 1 Bryant Park New York, NY 10036-6715	1.50 acres	0.0943%	n/a
---	------------	---------	-----

By Assignment and Bill of Sale (Gas lease royalty), HMLT devised all of its right, title and interest (other than "Excluded Assets") to Torch Energy Advisors Inc. effective September 4, 1991 and recorded in Buchanan County under DB474 / PG384.

Torch Oil & Gas Company
c/o Sue Ann Craddock
670 Dona Ana Road SW
Deming, New Mexico 88030

Effective 2/1/11, Torch Oil & Gas Company assigned a 2% ORRI to SAC Investments, L.P.

Effective 3/31/14, Torch Oil & Gas Company, et al. assigned and conveyed 10% of its right, title and interest to Rockport Oil & Gas, L.L.C. In addition, Torch Oil & Gas Company, et al. assigned and conveyed the remaining 90% of its right, title and interest to Chisos, Ltd.

Rockport Oil & Gas L.L.C.
PO Box 847
Houston, TX 77001

Chisos, LTD
670 Dona Ana Road SW
Deming, New Mexico 88030

OIL & GAS OWNERSHIP

(1) CNX Gas Company LLC 1000 Consol Energy Drive Canonsburg, PA 15317 <i>(previously Pocahontas Gas Partnership)</i>	1.50 acres	0.0943%	n/a
---	------------	---------	-----

Tract #2 - 1.95 AcresCOAL OWNERSHIP

(1) Hugh MacRae Land Trust, Tr.17 c/o Alan Siegel Esq Gump, Strauss, Akin LLP 1 Bryant Park New York, NY 10036-6715	1.95 acres	0.1226%	n/a
---	------------	---------	-----

By Assignment and Bill of Sale (Gas lease royalty), HMLT devised all of its right, title and interest (other than "Excluded Assets") to Torch Energy Advisors Inc. effective September 4, 1991 and recorded in Buchanan County under DB474 / PG384.

Torch Oil & Gas Company
c/o Sue Ann Craddock
670 Dona Ana Road SW
Deming, New Mexico 88030

Effective 2/1/11, Torch Oil & Gas Company assigned a 2% ORRI to SAC Investments, L.P.

Effective 3/31/14, Torch Oil & Gas Company, et al. assigned and conveyed 10% of its right, title and interest to Rockport Oil & Gas, L.L.C. In addition, Torch Oil & Gas Company, et al. assigned and conveyed the remaining 90% of its right, title and interest to Chisos, Ltd.

Rockport Oil & Gas L.L.C.
PO Box 847
Houston, TX 77001

Chisos, LTD
670 Dona Ana Road SW
Deming, New Mexico 88030

OIL & GAS OWNERSHIP

(1) Ernest Addison Heirs, Devisees, Successors or Assigns	1.95 acres	0.1226%	n/a
(a) Myrtle Addison Estate P.O. Box 91 Nokesville, VA 20182	0.65 acres 1/3 of 1.95 acres	0.0409%	n/a

Exhibit EE
 Buchanan #1 South Sealed Gob Unit 1
 Docket #VGOB 98-1117-0697-04
 List of Respondents with Royalty Split Agreements/Court Orders/HE2058

1700090169

	Net Acres in Unit	Interest in Unit	Percent of Escrow
(b) Ralph Addison 195 Morefield Bottom Dr. St. Paul, VA 24283	0.26 acres 2/15 of 1.95 acres	0.0163%	n/a
(c) Gayle Henderson 981 Grubmore Road Merion, VA 24354	0.26 acres 2/15 of 1.95 acres	0.0163%	n/a
(d) Helen McGrady 11656 Cemotory Road Beaeton, VA 22712	0.26 acres 2/15 of 1.95 acres	0.0163%	n/a
(e) Joe Addison P. O. Box 91 Nokesville, VA 22031	0.26 acres 2/15 of 1.95 acres	0.0163%	n/a
(f) Evelyn Massey P. O. Box 205 Sumerduck, VA 22742	0.26 acres 2/15 of 1.95 acres	0.0163%	n/a
Total tract acres	1.95		
Total tract percent	0.1226%		

Tract #3 - 1.83 Acres

COAL OWNERSHIP

(1) Hugh MacRae Land Trust, Tr.17 c/o Alan Siegel Esq Gump, Strauss, Akin LLP 1 Bryant Park New York, NY 10036-6715	1.83 acres	0.1151%	n/a
---	------------	---------	-----

By Assignment and Bill of Sale (Gas lease royalty), HMLT devised all of its right, title and interest (other than "Excluded Assets") to Torch Energy Advisors Inc. effective September 4, 1997 and recorded in Buchanan County under DB474 / PG384.

Torch Oil & Gas Company
c/o Sue Ann Craddock
670 Dona Ana Road SW
Deming, New Mexico 88030

Effective 2/1/11, Torch Oil & Gas Company assigned a 2% ORRI to SAC Investments, L.P.

Effective 3/31/14, Torch Oil & Gas Company, et al. assigned and conveyed 10% of its right, title and interest to Rockport Oil & Gas, L.L.C. In addition, Torch Oil & Gas Company, et al. assigned and conveyed the remaining 90% of its right, title and interest to Chisos, Ltd.

Rockport Oil & Gas L.L.C.
PO Box 847
Houston, TX 77001

Chisos, LTD
670 Dona Ana Road SW
Deming, New Mexico 88030

OIL & GAS OWNERSHIP

(1) CNX Gas Company LLC 1000 Consol Energy Drive Canonsburg, PA 15317 <i>(previously Consolidation Coal Company)</i>	1.83 acres	0.1151%	n/a
---	------------	---------	-----

Exhibit EE
 Buchanan #1 South Sealed Gob Unit 1
 Docket #VGOB 98-1117-0697-04
 List of Respondents with Royalty Split Agreements/Court Orders/HB2058

1700000169

	Net Acres in Unit	Interest in Unit	Percent of Escrow
--	----------------------	---------------------	----------------------

Tract #4 - 3.72 Acres

COAL OWNERSHIP

(1) Hugh MacRae Land Trust, Tr.17 c/o Alan Siegel Esq Gump, Strauss, Akin LLP 1 Bryant Park New York, NY 10036-6715	3.72 acres	0.2339%	n/a
---	------------	---------	-----

By Assignment and Bill of Sale (Gas lease royalty), HMLT devised all of its right, title and interest (other than "Excluded Assets") to Torch Energy Advisors Inc. effective September 4, 1991 and recorded in Buchanan County under DB474 / PG384.

Torch Oil & Gas Company
c/o Sue Ann Craddock
870 Dona Ana Road SW
Deming, New Mexico 88030

Effective 2/1/11, Torch Oil & Gas Company assigned a 2% ORRi to SAC Investments, L.P.

Effective 3/31/14, Torch Oil & Gas Company, et al. assigned and conveyed 10% of its right, title and interest to Rockport Oil & Gas, L.L.C. In addition, Torch Oil & Gas Company, et al. assigned and conveyed the remaining 90% of its right, title and interest to Chisos, Ltd.

Rockport Oil & Gas L.L.C.
PO Box 847
Houston, TX 77001

Chisos, LTD
670 Dona Ana Road SW
Deming, New Mexico 88030

OIL & GAS OWNERSHIP

(1) CNX Gas Company LLC 1000 Consol Energy Drive Canonsburg, PA 15317 <i>(previously Consolidation Coal Company)</i>	3.72 acres	0.2339%	n/a
---	------------	---------	-----

Tract #6 - 0.17 Acres

COAL OWNERSHIP

(1) Hugh MacRae Land Trust, Tr.17 c/o Alan Siegel Esq Gump, Strauss, Akin LLP 1 Bryant Park New York, NY 10036-6715	0.17 acres	0.0107%	n/a
---	------------	---------	-----

By Assignment and Bill of Sale (Gas lease royalty), HMLT devised all of its right, title and interest (other than "Excluded Assets") to Torch Energy Advisors Inc. effective September 4, 1991 and recorded in Buchanan County under DB474 / PG384.

Torch Oil & Gas Company
c/o Sue Ann Craddock
870 Dona Ana Road SW
Deming, New Mexico 88030

Effective 2/1/11, Torch Oil & Gas Company assigned a 2% ORRi to SAC Investments, L.P.

Effective 3/31/14, Torch Oil & Gas Company, et al. assigned and conveyed 10% of its right, title and interest to Rockport Oil & Gas, L.L.C. In addition, Torch Oil & Gas Company, et al. assigned and conveyed the remaining 90% of its right, title and interest to Chisos, Ltd.

Rockport Oil & Gas L.L.C.
PO Box 847
Houston, TX 77001

Chisos, LTD
670 Dona Ana Road SW
Deming, New Mexico 88030

Exhibit EE
 Buchanan #1 South Sealed Gob Unit 1
 Docket #VGOB 98-1117-0697-04
 List of Respondents with Royalty Split Agreements/Court Orders/HB2058

	Net Acres in Unit	Interest in Unit	Percent of Escrow
<u>OIL & GAS OWNERSHIP</u>			
(1) CNX Gas Company LLC 1000 Consol Energy Drive Canonsburg, PA 15317 <i>(previously Consolidation Coal Company)</i>	0.17 acres	0.0107%	<i>n/a</i>

Tract #7 - 0.08 Acres**COAL OWNERSHIP**

(1) Hugh MacRae Land Trust, Tr.17 c/o Alan Siegel Esq Gump, Strauss, Akin LLP 1 Bryant Park New York, NY 10036-6715	0.08 acres	0.0050%	<i>n/a</i>
---	------------	---------	------------

By Assignment and Bill of Sale (Gas lease royalty), HMLT devised all of its right, title and interest (other than "Excluded Assets") to Torch Energy Advisors Inc, effective September 4, 1991 and recorded in Buchanan County under DB474 / PG384.

Torch Oil & Gas Company
c/o Sue Ann Craddock
670 Dona Ana Road SW
Deming, New Mexico 88030

Effective 2/1/11, Torch Oil & Gas Company assigned a 2% ORRI to SAC Investments, L.P.

Effective 3/31/14, Torch Oil & Gas Company, et al. assigned and conveyed 10% of its right, title and interest to Rockport Oil & Gas, L.L.C. In addition, Torch Oil & Gas Company, et al. assigned and conveyed the remaining 90% of its right, title and interest to Chisos, Ltd.

Rockport Oil & Gas L.L.C.
PO Box 847
Houston, TX 77001

Chisos, LTD
670 Dona Ana Road SW
Deming, New Mexico 88030

OIL & GAS OWNERSHIP

(1) CNX Gas Company LLC 1000 Consol Energy Drive Canonsburg, PA 15317 <i>(previously Consolidation Coal Company)</i>	0.08 acres	0.0050%	<i>n/a</i>
---	------------	---------	------------

Tract #8 - 4.55 Acres**COAL OWNERSHIP**

(1) Hugh MacRae Land Trust, Tr.17 c/o Alan Siegel Esq Gump, Strauss, Akin LLP 1 Bryant Park New York, NY 10036-6715	4.55 acres	0.2861%	<i>n/a</i>
---	------------	---------	------------

By Assignment and Bill of Sale (Gas lease royalty), HMLT devised all of its right, title and interest (other than "Excluded Assets") to Torch Energy Advisors Inc, effective September 4, 1991 and recorded in Buchanan County under DB474 / PG384.

Torch Oil & Gas Company
c/o Sue Ann Craddock
670 Dona Ana Road SW
Deming, New Mexico 88030

Effective 2/1/11, Torch Oil & Gas Company assigned a 2% ORRI to SAC Investments, L.P.

Effective 3/31/14, Torch Oil & Gas Company, et al. assigned and conveyed 10% of its right, title and interest to Rockport Oil & Gas, L.L.C. In addition, Torch Oil & Gas Company, et al. assigned and conveyed the remaining 90% of its right, title and interest to Chisos, Ltd.

Rockport Oil & Gas L.L.C.
PO Box 847
Houston, TX 77001

Chisos, LTD
670 Dona Ana Road SW
Deming, New Mexico 88030

Exhibit EE
 Buchanan #1 South Sealed Gob Unit 1
 Docket #VGDB 98-1117-0697-04
 List of Respondents with Royalty Split Agreements/Court Orders/HB2058

1700000169

	Net Acres in Unit	Interest in Unit	Percent of Escrow
<u>OIL & GAS OWNERSHIP</u>			
(1) CNX Gas Company LLC 1000 Consol Energy Drive Canonsburg, PA 15317 <i>(previously Consolidation Coal Company)</i>	4.55 acres	0.2861%	n/a

Tract #9 - 48.15 Acres

COAL OWNERSHIP

(1) Hugh MacRae Land Trust, Tr.17 c/o Alan Siegel Esq Gump, Strauss, Akin LLP 1 Bryant Park New York, NY 10036-6715	48.15 acres	3.0275%	n/a
---	-------------	---------	-----

By Assignment and Bill of Sale (Gas lease royalty), HMLT devised all of its right, title and interest (other than "Excluded Assets") to Torch Energy Advisors Inc. effective September 4, 1991 and recorded in Buchanan County under DB474 / PG384.

Torch Oil & Gas Company
c/o Sue Ann Craddock
670 Dona Ana Road SW
Deming, New Mexico 88030

Effective 2/1/11, Torch Oil & Gas Company assigned a 2% ORR) to SAC Investments, L.P.

Effective 3/31/14, Torch Oil & Gas Company, et al. assigned and conveyed 10% of its right, title and interest to Rockport Oil & Gas, L.L.C. In addition, Torch Oil & Gas Company, et al. assigned and conveyed the remaining 90% of its right, title and interest to Chisos, Ltd.

Rockport Oil & Gas L.L.C.
PO Box 847
Houston, TX 77001

Chisos, LTD
670 Dona Ana Road SW
Deming, New Mexico 88030

OIL & GAS OWNERSHIP

(1) CNX Gas Company LLC 1000 Consol Energy Drive Canonsburg, PA 15317 <i>(previously Consolidation Coal Company)</i>	48.15 acres	3.0275%	n/a
---	-------------	---------	-----

Tract #10 - 7.33 Acres

COAL OWNERSHIP

(1) Hugh MacRae Land Trust, Tr.17 c/o Alan Siegel Esq Gump, Strauss, Akin LLP 1 Bryant Park New York, NY 10036-6715	7.33 acres	0.4609%	n/a
---	------------	---------	-----

By Assignment and Bill of Sale (Gas lease royalty), HMLT devised all of its right, title and interest (other than "Excluded Assets") to Torch Energy Advisors Inc. effective September 4, 1991 and recorded in Buchanan County under DB474 / PG384.

Torch Oil & Gas Company
c/o Sue Ann Craddock
670 Dona Ana Road SW
Deming, New Mexico 88030

Effective 2/1/11, Torch Oil & Gas Company assigned a 2% ORR) to SAC Investments, L.P.

Effective 3/31/14, Torch Oil & Gas Company, et al. assigned and conveyed 10% of its right, title and interest to Rockport Oil & Gas, L.L.C. In addition, Torch Oil & Gas Company, et al. assigned and conveyed the remaining 90% of its right, title and interest to Chisos, Ltd.

Rockport Oil & Gas L.L.C.
PO Box 847
Houston, TX 77001

Chisos, LTD
670 Dona Ana Road SW
Deming, New Mexico 88030

Exhibit EE
 Buchanan #1 South Sealed Gob Unit 1
 Docket #VGOB 98-1117-0697-04
 List of Respondents with Royalty Split Agreements/Court Orders/HS2058

1700000169

	Net Acres in Unit	Interest in Unit	Percent of Escrow
--	----------------------	---------------------	----------------------

OIL & GAS OWNERSHIP

(1) CNX Gas Company LLC 1000 Consol Energy Drive Canonsburg, PA 15317 <i>(previously Consolidation Coal Company)</i>	7.33 acres	0.4609%	n/a
---	------------	---------	-----

Tract #11 - 81.53 Acres

COAL OWNERSHIP

(1) Hugh MacRae Land Trust, Tr.2 c/o Alan Siegel Esq Gump, Strauss, Akin LLP 1 Bryant Park New York, NY 10036-6715	81.53 acres	5.1263%	n/a
--	-------------	---------	-----

By Assignment and Bill of Sale (Gas lease royalty), HMLT devised all of its right, title and interest (other than "Excluded Assets") to Torch Energy Advisors Inc. effective September 4, 1991 and recorded in Buchanan County under DB474 / PG384.

Torch Oil & Gas Company
c/o Sue Ann Craddock
670 Dona Ana Road SW
Doming, New Mexico 88030

Effective 2/1/11, Torch Oil & Gas Company assigned a 2% ORRI to SAC Investments, L.P.

Effective 3/31/14, Torch Oil & Gas Company, et al. assigned and conveyed 10% of its right, title and interest to Rockport Oil & Gas, L.L.C. In addition, Torch Oil & Gas Company, et al. assigned and conveyed the remaining 90% of its right, title and interest to Chisos, Ltd.

Rockport Oil & Gas L.L.C.
PO Box 847
Houston, TX 77001

Chisos, LTD
670 Dona Ana Road SW
Deming, New Mexico 88030

OIL & GAS OWNERSHIP

(1) Ernest Keeno Heirs (aka Ernest Keen) 87.50 Acres	81.53 acres	5.1263%	
(a) Lula Sisk Keen Heirs, Deviseses, Successors or Assigns <i>(1/3 interest passes to siblings)</i>			
(b) Ralph Keen 200 Summit Ave Lobanon, VA 24266	13.59 acres 1/6 of 81.53 acre	0.8544%	8.2331% HS2058
(d) Paul Keeno Heirs, Deviseses, Successors or Assigns			

Exhibit EE
 Buchanan #1 South Sealed Gob Unit 1
 Docket #VGOB 98-1117-0697-04
 List of Respondents with Royalty Split Agreements/Court Orders/HB2058

	Net Acres in Unit	Interest in Unit	Percent of Escrow
(d.1) Ralph Keene 200 Summit Ave Lebanon, VA 24266	2.72 acres 1/30 of 81.53 acre	0.1709%	1.6466% HB2058
(d.3) Anna R. Lambert 182 Blankenship Dr N. Tazewell, VA 24630	2.72 acres 1/30 of 81.53 acre	0.1709%	1.6466% HB2058
(d.4) Elizabeth Ann McCowen Justice PO Box 677 Rosedale, VA 24280	2.72 acres 1/30 of 81.53 acre	0.1709%	1.6466% HB2058
(e) Ruby Hale Heirs, Devisees, Successors or Assigns	<i>Pre-deceased Paul Keene</i>		
(e.2) Billy Ray Hale PO Box 311 Honaker, VA 24260	0.68 acres 1/120 of 81.53 acre	0.0427%	0.4117% HB2058
(e.3) Linda K Matney PO Box 738 Pounding Mill, VA 24637	0.68 acres 1/120 of 81.53 acre	0.0427%	0.4117% HB2058
(e.4) Brenda Weddle PO Box 852 Pounding Mill, VA 24637	0.68 acres 1/120 of 81.53 acre	0.0427%	0.4117% HB2058
(f) Elizabeth Ann McCowen Justice PO Box 677 Rosedale, VA 24280	13.59 acres 1/6 of 81.53 acre	0.8544%	8.2331% HB2058
(g) Ruby Hale Heirs, Devisees, Successors or Assigns			
(g.1) Billy Ray Hale PO Box 311 Honaker, VA 24260	3.40 acres 1/24 of 81.53 acre	0.2136%	2.0583% HB2058
(g.2) Linda K Matney PO Box 738 Pounding Mill, VA 24637	3.40 acres 1/24 of 81.53 acre	0.2136%	2.0583% HB2058
(g.3) Brenda Weddle PO Box 852 Pounding Mill, VA 24637	3.40 acres 1/24 of 81.53 acre	0.2136%	2.0583% HB2058
(h) Anna Ruth Lambert 182 Blankenship Dr N. Tazewell, VA 24630	13.59 acres 1/6 of 81.53 acre	0.8544%	8.2331% HB2058
	Total tract acres 61.15		
	Total tract percent 3.8447%		

Tract #12 - 12.69 AcresCOAL OWNERSHIP

(1) Hugh MacRae Land Trust, Tr.17 c/o Alan Slogel Esq Gump, Strauss, Akin LLP 1 Bryant Park New York, NY 10036-6715	12.69 acres	0.7979%	<i>n/a</i>
---	-------------	---------	------------

By Assignment and Bill of Sale (Gas lease royalty), HMLT devised all of its right, title and interest (other than "Excluded Assets") to Torch Energy Advisors Inc. effective September 4, 1991 and recorded in Buchanan County under DB474 / PG384.

Torch Oil & Gas Company
c/o Sue Ann Craddock
670 Dona Ana Road SW
Deming, New Mexico 88030

Exhibit EE
 Buchanan #1 South Sealed Gob Unit 1
 Docket #VGOB 98-1117-0697-04
 List of Respondents with Royalty Split Agreements/Court Orders/HB2058

	Net Acres in Unit	Interest in Unit	Percent of Escrow	
<i>Effective 2/1/11, Torch Oil & Gas Company assigned a 2% ORRI to SAC Investments, L.P.</i>				
<i>Effective 3/31/14, Torch Oil & Gas Company, et al. assigned and conveyed 10% of its right, title and interest to Rockport Oil & Gas, L.L.C. In addition, Torch Oil & Gas Company, et al. assigned and conveyed the remaining 90% of its right, title and interest to Chisos, Ltd.</i>				
Rockport Oil & Gas L.L.C. PO Box 847 Houston, TX 77001				
Chisos, LTD 670 Dona Ana Road SW Deming, New Mexico 88030				
<u>OIL & GAS OWNERSHIP</u>				
(1) Ernest Keene Heirs (aka Ernest Keen) 87.50 Acres	12.69 acres	0.7979%		
(a) Lula Sisk Keen Heirs, Devisees, Successors or Assigns (1/3 interest passes to siblings)				
(b) Ralph Keen 200 Summit Ave Lobanon, VA 24266	2.12 acres 1/6 of 12.69 acre	0.1330%	1.2815% HB2058	708375
(d) Paul Keane Heirs, Devisees, Successors or Assigns				708458
(d.1) Ralph Keene 200 Summit Ave Lobanon, VA 24266	0.42 acres 1/30 of 12.69 acre	0.0266%	0.2563% HB2058	708458
(d.3) Anna R. Lambert 182 Blankenship Dr N. Tazewell, VA 24630	0.42 acres 1/30 of 12.69 acre	0.0266%	0.2563% HB2058	708458
(d.4) Elizabeth Ann McCowen Justice PO Box 677 Rosedale, VA 24280	0.42 acres 1/30 of 12.69 acre	0.0266%	0.2563% HB2058	708458
(e) Ruby Hale Heirs, Devisees, Successors or Assigns	<i>Pre-deceased Paul Keene</i>			
(e.2) Billy Ray Hale PO Box 311 Honaker, VA 24260	0.11 acres 1/120 of 12.69 acre	0.0066%	0.0641% HB2058	708458
(e.3) Linda K Malney PO Box 738 Pounding Mill, VA 24637	0.11 acres 1/120 of 12.69 acre	0.0066%	0.0641% HB2058	708458
(e.4) Brenda Weddle PO Box 852 Pounding Mill, VA 24637	0.11 acres 1/120 of 12.69 acre	0.0066%	0.0641% HB2058	708458
(f) Elizabeth Ann McCowen Justice PO Box 677 Rosedale, VA 24280	2.12 acres 1/6 of 12.69 acre	0.1330%	1.2815% HB2058	708457
(g) Ruby Hale Heirs, Devisees, Successors or Assigns				708459
(g.1) Billy Ray Hale PO Box 311 Honaker, VA 24260	0.53 acres 1/24 of 12.69 acre	0.0332%	0.3204% HB2058	708459
(g.2) Linda K Malney PO Box 738 Pounding Mill, VA 24637	0.53 acres 1/24 of 12.69 acre	0.0332%	0.3204% HB2058	708459

Exhibit EE
Buchanan #1 South Sealed Gob Unit 1
Docket #VGOB 98-1117-0697-04
List of Respondents with Royalty Split Agreements/Court Orders/HB2058

	Net Acres in Unit	Interest in Unit	Percent of Escrow	
(g.3) Brenda Weddle PO Box 852 Pounding Mill, VA 24637	0.53 acres 1/24 of 12.69 acre	0.0332%	0.3204% HB2058	708459
(h) Anna Ruth Lambert 182 Blankenship Dr N. Tazewell, VA 24630	2.12 acres 1/6 of 12.69 acre	0.1330%	1.2815% HB2058	708473
Total tract acres	9.52			
Total tract percent	0.5984%			

Tract #14 - 1.57 Acres

COAL OWNERSHIP

(1) Hugh MacRae Land Trust, Tr.17 c/o Alan Slogel Esq Gump, Strauss, Akin LLP 1 Bryant Park New York, NY 10036-6715	1.57 acres	0.0987%	n/a	
---	------------	---------	-----	--

By Assignment and Bill of Sale (Gas lease royalty), HMLT devised all of its right, title and interest (other than "Excluded Assets") to Torch Energy Advisors Inc. effective September 4, 1991 and recorded in Buchanan County under DB474 / PG384.

Torch Oil & Gas Company
c/o Sue Ann Craddock
670 Dona Ana Road SW
Deming, New Mexico 88030

Effective 2/1/11, Torch Oil & Gas Company assigned a 2% ORRI to SAC Investments, L.P.

Effective 3/31/14, Torch Oil & Gas Company, et al. assigned and conveyed 10% of its right, title and interest to Rockport Oil & Gas, L.L.C. In addition, Torch Oil & Gas Company, et al. assigned and conveyed the remaining 90% of its right, title and interest to Chisos, Ltd.

Rockport Oil & Gas L.L.C.
PO Box 847
Houston, TX 77001

Chisos, LTD
670 Dona Ana Road SW
Deming, New Mexico 88030

OIL & GAS OWNERSHIP

(1) CNX Gas Company LLC 1000 Consol Energy Drive Canonsburg, PA 15317 <i>(previously Pocahontas Gas Partnership)</i>	1.57 acres	0.0987%	n/a	
---	------------	---------	-----	--

Tract #16 - 19.18 Acres

COAL OWNERSHIP

(1) Hugh MacRae Land Trust, Tr.17 c/o Alan Slogel Esq Gump, Strauss, Akin LLP 1 Bryant Park New York, NY 10036-6715	19.18 acres	1.2060%	n/a	
---	-------------	---------	-----	--

By Assignment and Bill of Sale (Gas lease royalty), HMLT devised all of its right, title and interest (other than "Excluded Assets") to Torch Energy Advisors Inc. effective September 4, 1991 and recorded in Buchanan County under DB474 / PG384.

Torch Oil & Gas Company
c/o Sue Ann Craddock
670 Dona Ana Road SW
Deming, New Mexico 88030

Effective 2/1/11, Torch Oil & Gas Company assigned a 2% ORRI to SAC Investments, L.P.

Effective 3/31/14, Torch Oil & Gas Company, et al. assigned and conveyed 10% of its right, title and interest to Rockport Oil & Gas, L.L.C. In addition, Torch Oil & Gas Company, et al. assigned and conveyed the remaining 90% of its right, title and interest to Chisos, Ltd.

Exhibit EE
 Buchanan #1 South Sealed Gob Unit 1
 Docket #VGOB 98-1117-0697-04
 List of Respondents with Royalty Split Agreements/Court Orders/HB2058

	Net Acres in Unit	Interest in Unit	Percent of Escrow
Rockport Oil & Gas L.L.C. PO Box 847 Houston, TX 77001			
Chisos, LTD 670 Dona Ana Road SW Deming, New Mexico 88030			

OIL & GAS OWNERSHIP

(1) CNX Gas Company LLC 1000 Consol Energy Drive Canonsburg, PA 15317 <i>(previously Pocahontas Gas Partnership)</i>	19.18 acres	1.2060%	<i>n/a</i>
---	-------------	---------	------------

Tract #17 - 48.86 Acres**COAL OWNERSHIP**

(1) Hugh MacRae Land Trust, Tr.17 c/o Alan Siegel Esq Gump, Strauss, Akin LLP 1 Bryant Park New York, NY 10036-6715	48.86 acres	3.0721%	<i>n/a</i>
---	-------------	---------	------------

By Assignment and Bill of Sale (Gas lease royalty), HMLT devised all of its right, title and interest (other than "Excluded Assets") to Torch Energy Advisors Inc. effective September 4, 1991 and recorded in Buchanan County under DB474 / PG384.

Torch Oil & Gas Company
c/o Sue Ann Craddock
670 Dona Ana Road SW
Deming, New Mexico 88030

Effective 2/1/11, Torch Oil & Gas Company assigned a 2% ORRI to SAC Investments, L.P.

Effective 3/31/14, Torch Oil & Gas Company, et al. assigned and conveyed 10% of its right, title and interest to Rockport Oil & Gas, L.L.C. In addition, Torch Oil & Gas Company, et al. assigned and conveyed the remaining 90% of its right, title and interest to Chisos, Ltd.

Rockport Oil & Gas L.L.C.
PO Box 847
Houston, TX 77001

Chisos, LTD
670 Dona Ana Road SW
Deming, New Mexico 88030

OIL & GAS OWNERSHIP

(1) CNX Gas Company LLC 1000 Consol Energy Drive Canonsburg, PA 15317 <i>(previously Consolidation Coal Company)</i>	48.86 acres	3.0721%	<i>n/a</i>
---	-------------	---------	------------

Tract #18 - 0.11 Acres**COAL OWNERSHIP**

(1) Hugh MacRae Land Trust, Tr.17 c/o Alan Siegel Esq Gump, Strauss, Akin LLP 1 Bryant Park New York, NY 10036-6715	0.11 acres	0.0069%	<i>n/a</i>
---	------------	---------	------------

By Assignment and Bill of Sale (Gas lease royalty), HMLT devised all of its right, title and interest (other than "Excluded Assets") to Torch Energy Advisors Inc. effective September 4, 1991 and recorded in Buchanan County under DB474 / PG384.

Torch Oil & Gas Company
c/o Sue Ann Craddock
670 Dona Ana Road SW
Deming, New Mexico 88030

Exhibit EE
Buchanan #1 South Sealed Gob Unit 1
Docket #VGOB 98-1117-0697-04
List of Respondents with Royalty Split Agreements/Court Orders/HB2058

	Net Acres in Unit	Interest in Unit	Percent of Escrow
--	----------------------	---------------------	----------------------

Effective 2/1/11, Torch Oil & Gas Company assigned a 2% ORRI to SAC Investments, L.P.

Effective 3/31/14, Torch Oil & Gas Company, et al. assigned and conveyed 10% of its right, title and interest to Rockport Oil & Gas, L.L.C. In addition, Torch Oil & Gas Company, et al. assigned and conveyed the remaining 90% of its right, title and interest to Chisos, Ltd.

Rockport Oil & Gas L.L.C.
 PO Box 847
 Houston, TX 77001

Chisos, LTD
 670 Dona Ana Road SW
 Deming, New Mexico 88030

OIL & GAS OWNERSHIP

(1) CNX Gas Company LLC 1000 Consol Energy Drive Canonsburg, PA 15317 <i>(previously Consolidation Coal Company)</i>	0.11 acres	0.0069%	n/a
---	------------	---------	-----

Tract #21 - 18.55 Acres

COAL OWNERSHIP

(1) Hugh MacRae Land Trust, Tr.5 c/o Alan Siegel Esq Gump, Strauss, Akin LLP 1 Bryant Park New York, NY 10036-6715	18.55 acres	1.1663%	n/a
--	-------------	---------	-----

By Assignment and Bill of Sale (Gas lease royalty), HMLT devised all of its right, title and interest (other than "Excluded Assets") to Torch Energy Advisors Inc, effective September 4, 1991 and recorded in Buchanan County under DB474 / PG384.

Torch Oil & Gas Company
 c/o Sue Ann Craddock
 670 Dona Ana Road SW
 Deming, New Mexico 88030

Effective 2/1/11, Torch Oil & Gas Company assigned a 2% ORRI to SAC Investments, L.P.

Effective 3/31/14, Torch Oil & Gas Company, et al. assigned and conveyed 10% of its right, title and interest to Rockport Oil & Gas, L.L.C. In addition, Torch Oil & Gas Company, et al. assigned and conveyed the remaining 90% of its right, title and interest to Chisos, Ltd.

Rockport Oil & Gas L.L.C.
 PO Box 847
 Houston, TX 77001

Chisos, LTD
 670 Dona Ana Road SW
 Deming, New Mexico 88030

OIL & GAS OWNERSHIP

(1) CNX Gas Company LLC 1000 Consol Energy Drive Canonsburg, PA 15317 <i>(previously Pocahontas Gas Partnership)</i>	18.55 acres	1.1663%	n/a
---	-------------	---------	-----

Tract #22 - 41.05 Acres

COAL OWNERSHIP

(1) Hugh MacRae Land Trust, Tr.5 c/o Alan Siegel Esq Gump, Strauss, Akin LLP 1 Bryant Park New York, NY 10036-6715	41.05 acres	2.5810%	n/a
--	-------------	---------	-----

Although the deed from Hugh Macrae Land Trust to Torch Operating Company conveyed the Coal owners' claim to the CBM estate to Torch Operating Company. The CBM ownership was adjudicated to the prevailing plaintiff Sarah Kathleen Wade under Civil Action Case #CL09-476 executed August 31, 2010. Royalties are to be paid 100% to the prevailing plaintiff.

Exhibit EE
 Buchanan #1 South Sealed Gob Unit 1
 Docket #VGOB 98-1117-0697-04
 List of Respondents with Royalty Split Agreements/Court Orders/HB2058

1700000169

	Net Acres in Unit	Interest in Unit	Percent of Escrow
--	----------------------	---------------------	----------------------

Torch Operating Company
 c/o Sue Ann Craddock
 670 Dona Ana Road SW
 Deming, NM 88030

OIL & GAS OWNERSHIP

(1) Thurman Wade Heirs, Devisees, Successors or Assigns

(a) Sarah Kathleen Wade P. O. Box 225 Oakwood, VA 24631	41.05 acres	2.5810%	n/a
---	-------------	---------	-----

NOTE: Sarah Kathleen Wade is prevailing Plaintiff in Civil Action Case #CL09-476 and is awarded 100% of the Coalbed Methane Gas estate underlying Tract #22. All bonuses and/or royalties are to be paid to Sarah Kathleen Wade.

Tract #23 - 42.57 Acres

COAL OWNERSHIP

(1) Hugh MacRae Land Trust, Tr.5 c/o Alan Siegel Esq Gump, Strauss, Akin LLP 1 Bryant Park New York, NY 10036-6715	42.57 acres	2.6766%	n/a
--	-------------	---------	-----

By Assignment and Bill of Sale (Gas lease royalty), HMLT devised all of its right, title and interest (other than "Excluded Assets") to Torch Energy Advisors Inc. effective September 4, 1991 and recorded in Buchanan County under DB474 / PG384.

Torch Oil & Gas Company
 c/o Sue Ann Craddock
 670 Dona Ana Road SW
 Deming, New Mexico 88030

Effective 2/1/11, Torch Oil & Gas Company assigned a 2% ORRI to SAC Investments, L.P.

Effective 3/31/14, Torch Oil & Gas Company, et al. assigned and conveyed 10% of its right, title and interest to Rockport Oil & Gas, L.L.C. In addition, Torch Oil & Gas Company, et al. assigned and conveyed the remaining 90% of its right, title and interest to Chisos, Ltd.

Rockport Oil & Gas L.L.C.
 PO Box 847
 Houston, TX 77001

Chisos, LTD
 670 Dona Ana Road SW
 Deming, New Mexico 88030

OIL & GAS OWNERSHIP

(1) CNX Gas Company LLC 1000 Consol Energy Drive Canonsburg, PA 15317 (previously Pocahontas Gas Partnership)	42.57 acres	2.6766%	n/a
--	-------------	---------	-----

Tract #24 - 79.56 Acres

COAL OWNERSHIP

(1) Hugh MacRae Land Trust, Tr.5 c/o Alan Siegel Esq Gump, Strauss, Akin LLP 1 Bryant Park New York, NY 10036-6715	79.56 acres	5.0024%	n/a
--	-------------	---------	-----

By Assignment and Bill of Sale (Gas lease royalty), HMLT devised all of its right, title and interest (other than "Excluded Assets") to Torch Energy Advisors Inc. effective September 4, 1991 and recorded in Buchanan County under DB474 / PG384.

Torch Oil & Gas Company
 c/o Sue Ann Craddock
 670 Dona Ana Road SW
 Deming, New Mexico 88030

Effective 2/1/11, Torch Oil & Gas Company assigned a 2% ORRI to SAC Investments, L.P.

Effective 3/31/14, Torch Oil & Gas Company, et al. assigned and conveyed 10% of its right, title and interest to Rockport Oil & Gas, L.L.C. In addition, Torch Oil & Gas Company, et al. assigned and conveyed the remaining 90% of its right, title and interest to Chisos, Ltd.

Exhibit EE
 Buchanan #1 South Sealed Gob Unit 1
 Docket #VGOB 98-1117-0697-04
 List of Respondents with Royalty Split Agreements/Court Orders/HB2058

	Net Acres in Unit	Interest in Unit	Percent of Escrow
Rockport Oil & Gas L.L.C. PO Box 847 Houston, TX 77001			
Chisos, LTD 670 Dona Ana Road SW Deming, New Mexico 88030			
<u>OIL & GAS OWNERSHIP</u>			
(1) Coal Mountain Mining Co., LLP. Tr 5 P. O. Box 230 Tazewell, VA 24651	79.56 acres	5.0024%	<i>n/a</i>
<u>Tract #27 - 57.61 Acres</u>			
<u>COAL OWNERSHIP</u>			
(1) Coal Mountain Mining Co., LLP P.O. Box 675 Tazewell, VA 24651	57.61 acres	3.6223%	<i>n/a</i>
<u>OIL & GAS OWNERSHIP</u>			
(1) <i>Ernest Keene Heirs (aka Ernest Keen)</i> <i>87.50 Acres</i>	57.61 acres	3.6223%	<i>n/a</i>
(a) Lula Sisk Keen Heirs, Devisees, Successors or Assigns <i>(1/3 interest passes to siblings)</i>			
(b) Ralph Keen 200 Summit Ave Lebanon, VA 24266	9.60 acres 1/6 of 57.61 acre	0.6037%	<i>n/a</i>
(c) Arnold J. Keene 962 Ascue Rd Cedar Bluff, VA 24609	9.60 acres 1/6 of 57.61 acre	0.6037%	<i>n/a</i>
(d) Paul Keene Heirs, Devisees, Successors or Assigns			
(d.1) Ralph Keene 200 Summit Ave Lebanon, VA 24266	1.92 acres 1/30 of 57.61 acre	0.1207%	<i>n/a</i>
(d.2) Arnold J. Keene 962 Ascue Rd Cedar Bluff, VA 24609	1.92 acres 1/30 of 57.61 acre	0.1207%	<i>n/a</i>
(d.3) Anna R. Lambert 182 Blankenship Dr N. Tazewell, VA 24630	1.92 acres 1/30 of 57.61 acre	0.1207%	<i>n/a</i>
(d.4) Ann McCowen Justice PO Box 677 Rosedale, VA 24280	1.92 acres 1/30 of 57.61 acre	0.1207%	<i>n/a</i>
(e) Ruby Hale Heirs, Devisees, Successors or Assigns	<i>Pre-deceased Paul Keene</i>		
(e.1) Carl Lea Hale 104 Third Ave Richlands, VA 24641	0.48 acres 1/120 of 57.61 acre	0.0302%	<i>n/a</i>
(e.2) Billy Ray Hale PO Box 311 Honaker, VA 24260	0.48 acres 1/120 of 57.61 acre	0.0302%	<i>n/a</i>

Exhibit EE
 Buchanan #1 South Sealed Gob Unit 1
 Docket #VGOB 98-1117-0697-04
 List of Respondents with Royalty Split Agreements/Court Orders/HB2058

	Net Acres in Unit	Interest in Unit	Percent of Escrow
(e.3) Linda K Matney PO Box 738 Pounding Mill, VA 24637	0.48 acres 1/120 of 57.61 acre	0.0302%	<i>n/a</i>
(e.4) Brenda Weddle PO Box 852 Pounding Mill, VA 24637	0.48 acres 1/120 of 57.61 acre	0.0302%	<i>n/a</i>
(f) Ann McCowen Justice PO Box 677 Rosedale, VA 24280	9.60 acres 1/6 of 57.61 acre	0.6037%	<i>n/a</i>
(g) Ruby Hale Heirs, Devisors, Successors or Assigns			
(g.1) Billy Ray Hale PO Box 311 Honaker, VA 24260	2.40 acres 1/24 of 57.61 acre	0.1509%	<i>n/a</i>
(g.2) Linda K Matney PO Box 738 Pounding Mill, VA 24637	2.40 acres 1/24 of 57.61 acre	0.1509%	<i>n/a</i>
(g.3) Brenda Weddle PO Box 852 Pounding Mill, VA 24637	2.40 acres 1/24 of 57.61 acre	0.1509%	<i>n/a</i>
(g.4) Carl Lee Hale 104 Third Ave Richlands, VA 24641	2.40 acres 1/24 of 57.61 acre	0.1509%	<i>n/a</i>
(h) Anna Ruth Lambert 182 Blankenship Dr N. Tazewell, VA 24630	9.60 acres 1/6 of 57.61 acre	0.6037%	<i>n/a</i>
	Total tract acres 57.64		
	Total tract percent 3.6223%		

Tract #28 - 1.27 AcresCOAL OWNERSHIP

(1) Hugh MacRae Land Trust, Tr.5 c/o Alan Siegel Esq Gump, Strauss, Akin LLP 1 Bryant Park New York, NY 10036-6715	1.27 acres	0.0799%	<i>n/a</i>
--	------------	---------	------------

By Assignment and Bill of Sale (Gas lease royalty), HMLT devised all of its right, title and interest (other than "Excluded Assets") to Torch Energy Advisors Inc. effective September 4, 1991 and recorded in Buchanan County under DB474 / PG384.

Torch Oil & Gas Company
c/o Sue Ann Craddock
670 Dona Ana Road SW
Deming, New Mexico 88030

Effective 2/1/11, Torch Oil & Gas Company assigned a 2% ORRI to SAC Investments, L.P.

Effective 3/31/14, Torch Oil & Gas Company, et al. assigned and conveyed 10% of its right, title and interest to Rockport Oil & Gas, L.L.C. In addition, Torch Oil & Gas Company, et al. assigned and conveyed the remaining 90% of its right, title and interest to Chisos, Ltd.

Rockport Oil & Gas L.L.C.
PO Box 847
Houston, TX 77001

Chisos, LTD
670 Dona Ana Road SW
Deming, New Mexico 88030

OIL & GAS OWNERSHIP

(1) Winfred L. Wade Heirs			
(a) Edith Frances Wade 1028 Wade Rd Raven, VA 24639	1.27 acres	0.0799%	0.7695% HB2058

Exhibit EE
 Buchanan #1 South Sealed Gob Unit 1
 Docket #VGOB 98-1117-0697-04
 List of Respondents with Royalty Split Agreements/Court Orders/HB2058

	Net Acres in Unit	Interest in Unit	Percent of Escrow
--	----------------------	---------------------	----------------------

Tract #30 - 20.06 AcresCOAL OWNERSHIP

(1) Hugh MacRae Land Trust, Tr.17 c/o Alan Siegel Esq Gump, Strauss, Akin LLP 1 Bryant Park New York, NY 10036-6715	20.06 acres	1.2613%	n/a
---	-------------	---------	-----

By Assignment and Bill of Sale (Gas lease royalty), HMLT devised all of its right, title and interest (other than "Excluded Assets") to Torch Energy Advisors Inc. effective September 4, 1991 and recorded in Buchanan County under DB474 / PG384.

Torch Oil & Gas Company
c/o Sue Ann Craddock
670 Dona Ana Road SW
Deming, New Mexico 88030

Effective 2/1/11, Torch Oil & Gas Company assigned a 2% ORRI to SAC Investments, L.P.

Effective 3/31/14, Torch Oil & Gas Company, et al. assigned and conveyed 10% of its right, title and interest to Rockport Oil & Gas, L.L.C. In addition, Torch Oil & Gas Company, et al. assigned and conveyed the remaining 90% of its right, title and interest to Chisos, Ltd.

Rockport Oil & Gas L.L.C.
PO Box 847
Houston, TX 77001

Chisos, LTD
670 Dona Ana Road SW
Deming, New Mexico 88030

OIL & GAS OWNERSHIP

(1) Earl & Nellie Marshall Heirs 25.00 Acres	20.06 acres	1.2613%	
(a) Earl Marshall Heirs, Devisees, Successors or Assigns			
(a.1) Nellie Jackson Marshall Heirs, Devisees, Successors or Assigns <i>Life Estate Extinguished</i>			
(a.1.1) Wanda Marshall Ritchie Heirs, Devisees, Successors or assigns			
(a.1.1.1) Charles L. Ritchie <i>Conveyed by quitclaim deed 7/30/11 Instrument 11-2643</i>			
(a.1.1.1.1) Rebecca I. Ritchie Hale 10.03 acres 0.6306% 6.0771%			
1509 Kentucky Ave 1/2 of 20.06 acres HB2058			
Bristol, TN 37620			
(b) Nellie Jackson Marshall Heirs, Devisees, Successors or Assigns			
(b.1) Herbert Lawrence Jackson Heirs, Devisees, Successors or Assigns			
(b.1.1) Jerry W. Jackson <i>Conveyed by quitclaim deed 2/4/09 Instrument 09-0565</i>			
(b.1.1.1) Rebecca I. Ritchie Hale 2.51 acres 0.1577% 1.5193%			
1509 Kentucky Ave 1/8 of 20.06 acres HB2058			
Bristol, TN 37620			
(b.3) Wanda Marshall Ritchie Heirs, Devisees, Successors or Assigns			
(b.3.1) Charles L. Ritchie <i>Conveyed by quitclaim deed 7/30/11 Instrument 11-2643</i>			
(b.3.1.1) Rebecca I. Ritchie Hale 2.51 acres 0.1577% 1.5193%			
1509 Kentucky Ave 1/8 of 20.06 acres HB2058			
Bristol, TN 37620			
Total tract acres 15.05			
Total tract percent 0.9460%			

Exhibit EE
 Buchanan #1 South Sealed Gob Unit 1
 Docket #VGOB 98-1117-0697-04
 List of Respondents with Royalty Split Agreements/Court Orders/HB2058

	Net Acres in Unit	Interest in Unit	Percent of Escrow
--	----------------------	---------------------	----------------------

Tract #31 - 19.31 AcresCOAL OWNERSHIP

(1) Hugh MacRae Land Trust, Tr.17 c/o Alan Siegel Esq Gump, Strauss, Akin LLP 1 Bryant Park New York, NY 10036-6715	19.31 acres	1.2141%	n/a
---	-------------	---------	-----

By Assignment and Bill of Sale (Gas lease royalty), HMLT devised all of its right, title and interest (other than "Excluded Assets") to Torch Energy Advisors Inc. effective September 4, 1991 and recorded in Buchanan County under DB474 / PG384.

Torch Oil & Gas Company
c/o Sue Ann Craddock
670 Dona Ana Road SW
Deming, New Mexico 88030

Effective 2/1/11, Torch Oil & Gas Company assigned a 2% ORRI to SAC Investments, L.P.

Effective 3/31/14, Torch Oil & Gas Company, et al. assigned and conveyed 10% of its right, title and interest to Rockport Oil & Gas, L.L.C. In addition, Torch Oil & Gas Company, et al. assigned and conveyed the remaining 90% of its right, title and interest to Chisos, Ltd.

Rockport Oil & Gas L.L.C.
PO Box 847
Houston, TX 77001

Chisos, LTD
670 Dona Ana Road SW
Deming, New Mexico 88030

OIL & GAS OWNERSHIP

(1) CNX Gas Company LLC 1000 Consol Energy Drive Canonsburg, PA 15317 <i>(previously Pocahontas Gas Partnership)</i>	19.31 acres	1.2141%	n/a
---	-------------	---------	-----

Tract #33 - 19.07 AcresCOAL OWNERSHIP

(1) Hugh MacRae Land Trust, Tr.17 c/o Alan Siegel Esq Gump, Strauss, Akin LLP 1 Bryant Park New York, NY 10036-6715	19.07 acres	1.1990%	n/a
---	-------------	---------	-----

By Assignment and Bill of Sale (Gas lease royalty), HMLT devised all of its right, title and interest (other than "Excluded Assets") to Torch Energy Advisors Inc. effective September 4, 1991 and recorded in Buchanan County under DB474 / PG384.

Torch Oil & Gas Company
c/o Sue Ann Craddock
670 Dona Ana Road SW
Deming, New Mexico 88030

Effective 2/1/11, Torch Oil & Gas Company assigned a 2% ORRI to SAC Investments, L.P.

Effective 3/31/14, Torch Oil & Gas Company, et al. assigned and conveyed 10% of its right, title and interest to Rockport Oil & Gas, L.L.C. In addition, Torch Oil & Gas Company, et al. assigned and conveyed the remaining 90% of its right, title and interest to Chisos, Ltd.

Rockport Oil & Gas L.L.C.
PO Box 847
Houston, TX 77001

Chisos, LTD
670 Dona Ana Road SW
Deming, New Mexico 88030

OIL & GAS OWNERSHIP

(1) Bobby Steele Box 1153 Raven, VA 24639	19.07 acres	1.1990%	11.5544% HB2058
---	-------------	---------	--------------------

Exhibit EE
 Buchanan #1 South Sealed Gob Unit 1
 Docket #VGOB 98-1117-0697-04
 List of Respondents with Royalty Split Agreements/Court Orders/HB2058

1700000169

	Net Acres in Unit	Interest in Unit	Percent of Escrow
--	----------------------	---------------------	----------------------

Tract #36A - 0.11 Acres

COAL OWNERSHIP

(1) Hugh MacRae Land Trust, Tr.17 c/o Alan Siegel Esq Gump, Strauss, Akin LLP 1 Bryant Park New York, NY 10036-6715	0.11 acres	0.0069%	n/a
---	------------	---------	-----

By Assignment and Bill of Sale (Gas lease royalty), HMLT devised all of its right, title and interest (other than "Excluded Assets") to Torch Energy Advisors Inc. effective September 4, 1991 and recorded in Buchanan County under DB474 / PG384.

Torch Oil & Gas Company
c/o Sue Ann Craddock
670 Dona Ana Road SW
Deming, New Mexico 88030

Effective 2/1/11, Torch Oil & Gas Company assigned a 2% ORRI to SAC investments, L.P.

Effective 3/31/14, Torch Oil & Gas Company, et al. assigned and conveyed 10% of its right, title and interest to Rockport Oil & Gas, L.L.C. In addition, Torch Oil & Gas Company, et al. assigned and conveyed the remaining 90% of its right, title and interest to Chisos, Ltd.

Rockport Oil & Gas L.L.C.
PO Box 847
Houston, TX 77001

Chisos, LTD
670 Dona Ana Road SW
Deming, New Mexico 88030

OIL & GAS OWNERSHIP

(1) Alta Ferrell Heirs, Devisees, Successors of Assigns	0.11 acres	0.0069%	
(a) Caroline B. Davis Heirs, Devisees, Successors or Assigns			
(a.1) John Douglas Davis 2148 Old Ky Tpk Raven, VA 24639	0.0021 acres 1/52 of 0.11 acres	0.0001%	0.0013% HB2058

Tract #37 - 0.64 Acres

COAL OWNERSHIP

(1) Hugh MacRae Land Trust, Tr.17 c/o Alan Siegel Esq Gump, Strauss, Akin LLP 1 Bryant Park New York, NY 10036-6715	0.64 acres	0.0402%	n/a
---	------------	---------	-----

By Assignment and Bill of Sale (Gas lease royalty), HMLT devised all of its right, title and interest (other than "Excluded Assets") to Torch Energy Advisors Inc. effective September 4, 1991 and recorded in Buchanan County under DB474 / PG384.

Torch Oil & Gas Company
c/o Sue Ann Craddock
670 Dona Ana Road SW
Deming, New Mexico 88030

Effective 2/1/11, Torch Oil & Gas Company assigned a 2% ORRI to SAC Investments, L.P.

Effective 3/31/14, Torch Oil & Gas Company, et al. assigned and conveyed 10% of its right, title and interest to Rockport Oil & Gas, L.L.C. In addition, Torch Oil & Gas Company, et al. assigned and conveyed the remaining 90% of its right, title and interest to Chisos, Ltd.

Rockport Oil & Gas L.L.C.
PO Box 847
Houston, TX 77001

Chisos, LTD
670 Dona Ana Road SW
Deming, New Mexico 88030

Exhibit EE
 Buchanan #1 South Sealed Gob Unit 1
 Docket #VGOB 98-1117-0697-04
 List of Respondents with Royalty Split Agreements/Court Orders/HB2058

	Net Acres in Unit	Interest in Unit	Percent of Escrow
<u>OIL & GAS OWNERSHIP</u>			
(1) CNX Gas Company LLC 1000 Consol Energy Drive Canonsburg, PA 15317 <i>(previously Pocahontas Gas Partnership)</i>	0.64 acres	0.0402%	<i>n/a</i>
<u>Tract #38 - 1.56 Acres</u>			
<u>COAL OWNERSHIP</u>			
(1) Coal Mountain Mining Co., LLP, Tr. 24 P.O. Box 675 Tazewell, VA 24651	1.56 acres	0.0981%	<i>n/a</i>
<u>OIL & GAS OWNERSHIP</u>			
(1) Garden Realty Coal Corp 108 Bexley Rd Moorestville, NC 28117	1.56 acres	0.0981%	<i>n/a</i>
<u>Tract #39 - 55.74 Acres</u>			
<u>COAL OWNERSHIP</u>			
(1) Coal Mountain Mining Co., LLP, Tr. 17 P.O. Box 675 Tazewell, VA 24651	55.74 acres	3.5047%	<i>n/a</i>
<u>OIL & GAS OWNERSHIP</u>			
(1) Yukon Pocahontas Coal Company, et al., Tr. 112	55.74 acres	3.5047%	<i>n/a</i>
(a) Yukon Pocahontas Coal Company P.O. Box 187 Tazewell, VA 24651	27.87 acres 1/2 of 55.74 acres	1.7523%	<i>n/a</i>
(b) Buchanan Coal Company P.O. Box 187 Tazewell, VA 24651	6.19 acres 1/9 of 55.74 acres	0.3894%	<i>n/a</i>
(c) Sayers-Pocahontas Coal Company P.O. Box 187 Tazewell, VA 24651	3.10 acres 1/18 of 55.74 acres	0.1947%	<i>n/a</i>
(d) Highland Resources, Inc/ North American Resources, Corp. * 100 Peachtree Street NW, Suite 2650 Atlanta, GA 30303	18.58 acres 1/3 of 55.74 acres	1.1682%	<i>n/a</i>
<i>Royalties Payable to:</i> Plum Creek Timberlands, LP Attn: Mineral Department Five Concourse Parkway, Suite 1650 Atlanta, GA 30328			
* Note: Plum Creek Timberlands retained their CBM interest. Highland Resources, Inc/North American Resource, Corp is owner of the Oil & Gas estates.			
Total tract acres		55.74	
Total tract percent		3.5047%	
<u>Tract #42 - 37.15 Acres</u>			
<u>COAL OWNERSHIP</u>			
(1) Coal Mountain Mining Co., LLP, Tr. 23 P.O. Box 675 Tazewell, VA 24651	37.15 acres	2.3358%	<i>n/a</i>
<u>OIL & GAS OWNERSHIP</u>			
(1) Terry Baldwin Heirs, Devisees, Successors or Assigns	37.15 acres		
(a) Matthew Baldwin P.O. Box 531 Oakwood, VA 24631	18.58 acres 1/2 of 37.15 acres	1.1679%	<i>n/a</i>

Exhibit EE
 Buchanan #1 South Sealed Gob Unit 1
 Docket #VGOB 98-1117-0697-04
 List of Respondents with Royalty Split Agreements/Court Orders/HB2058

	Net Acres in Unit	Interest in Unit	Percent of Escrow
(b) Amanda Leigh Baldwin-Estep 24437 Mock Knob Rd Abingdon, VA 24211	18.58 acres 1/2 of 37.15 acres	1.1679%	n/a
Total tract acres		37.15	
Total tract percent		2.3358%	
<u>Tract #43 - 31.48 Acres</u>			
<u>COAL OWNERSHIP</u>			
(1) Coal Mountain Mining Co., LLP, Tr. 5 P.O. Box 675 Tazewell, VA 24651	31.48 acres	1.9793%	n/a
<u>OIL & GAS OWNERSHIP</u>			
(1) Torry Baldwin Heirs, Davisees, Successors or Assigns	31.48 acres		
(a) Matthew Baldwin P.O. Box 531 Oakwood, VA 24631	15.74 acres 1/2 of 37.15 acres	0.9897%	n/a
(b) Amanda Leigh Baldwin-Estep 24437 Mock Knob Rd Abingdon, VA 24211	15.74 acres 1/2 of 37.15 acres	0.9897%	n/a
Total tract acres		31.48	
Total tract percent		1.9793%	
<u>Tract #45 - 65.40 Acres</u>			
<u>COAL OWNERSHIP</u>			
(1) Coal Mountain Mining Co., LLP, Tr. 5 P.O. Box 675 Tazewell, VA 24651	65.40 acres	4.1121%	n/a
<u>OIL & GAS OWNERSHIP</u>			
(1) Gary Davis, et al	65.40 acres	4.1121%	n/a
(a) Gary Davis P.O. Box 47 Short Gap, VA 24627	26.16 acres 2/5 of 65.40 acres	1.6448%	n/a
(b) Larry Wayne Davis P.O. Box 183 Pounding Mill, VA 24637	13.08 acres 1/5 of 65.40 acres	0.8224%	n/a
(c) Buford Davis Rt. 1 Box 190 Pounding Mill, VA 24637	13.08 acres 1/5 of 65.40 acres	0.8224%	n/a
(d) Ruth Boyd P.O. Box 127 Grottoes, VA 24441	13.08 acres 1/5 of 65.40 acres	0.8224%	n/a
Total tract acres		65.40	
Total tract percent		4.1121%	
<u>Tract #49 - 2.99 Acres</u>			
<u>COAL OWNERSHIP</u>			
(1) Consolidation Coal Company 10545 Riverside Dr. Oakwood, VA 24631	2.99 acres	0.1880%	n/a
<u>OIL & GAS OWNERSHIP</u>			
(1) CNX Gas Company LLC 1000 Consol Energy Drive Canonsburg, PA 15317 (previously Consolidation Coal Company)	2.99 acres	0.1880%	n/a

Exhibit EE
 Buchanan #1 South Sealed Gob Unit 1
 Docket #VGOB 98-1117-0697-04
 List of Respondents with Royalty Split Agreements/Court Orders/HB2058

1700000169

	Net Acres in Unit	Interest in Unit	Percent of Escrow
<u>Tract #50 - 1.13 Acres</u>			
<u>COAL OWNERSHIP</u>			
(1) Coal Mountain Mining Co., LLP, Tr. 14 P.O. Box 675 Tazewell, VA 24651	1.13 acres	0.0710%	<i>n/a</i>
<u>OIL & GAS OWNERSHIP</u>			
(1) Elizabeth Ann Justice P.O. Box 677 Rosedale, VA 24280 <i>(formerly Roy & Ann McCowan. Roy McCowan is deceased and Ann remarried.)</i>	1.13 acres	0.0710%	<i>n/a</i>
<u>Tract #51 - 0.55 Acres</u>			
<u>COAL OWNERSHIP</u>			
(1) Coal Mountain Mining Co., LLP, Tr. 14 P.O. Box 675 Tazewell, VA 24651	0.55 acres	0.0346%	<i>n/a</i>
<u>OIL & GAS OWNERSHIP</u>			
(1) Anna R. Lambert 182 Blankenship Drive North Tazewell, VA 24630	0.55 acres	0.0346%	<i>n/a</i>
<u>Tract #52 - 0.23 Acres</u>			
<u>COAL OWNERSHIP</u>			
(1) Coal Mountain Mining Co., LLP, Tr. 14 P.O. Box 675 Tazewell, VA 24651	0.23 acres	0.0145%	<i>n/a</i>
<u>OIL & GAS OWNERSHIP</u>			
(1) Ralph Koen 200 Summit Avenue Lebanon, VA 24266	0.23 acres	0.0145%	<i>n/a</i>
<u>Tract #53 - 11.56 Acres</u>			
<u>COAL OWNERSHIP</u>			
(1) Hugh MacRae Land Trust, Tr.17 c/o Alan Siegel Esq Gump, Strauss, Akin LLP 1 Bryant Park New York, NY 10036-6715	11.56 acres	0.7268%	<i>n/a</i>
<i>By Assignment and Bill of Sale (Gas lease royalty), HMLT devised all of its right, title and interest (other than "Excluded Assets") to Torch Energy Advisors Inc. effective September 4, 1991 and recorded in Buchanan County under DB474 / PG384.</i>			
Torch Oil & Gas Company c/o Sue Ann Craddock 670 Dona Ana Road SW Deming, New Mexico 88030			
<i>Effective 2/1/11, Torch Oil & Gas Company assigned a 2% ORRI to SAC Investments, L.P.</i>			
<i>Effective 3/31/14, Torch Oil & Gas Company, et al. assigned and conveyed 10% of its right, title and interest to Rockport Oil & Gas, L.L.C. In addition, Torch Oil & Gas Company, et al. assigned and conveyed the remaining 90% of its right, title and interest to Chisos, Ltd.</i>			
Rockport Oil & Gas L.L.C. PO Box 847 Houston, TX 77001			
Chisos, LTD 670 Dona Ana Road SW Deming, New Mexico 88030			

Exhibit EE
Buchanan #1 South Sealed Gob Unit 1
Docket #VGDB 98-1117-0697-04
List of Respondents with Royalty Split Agreements/Court Orders/HB2058

1700000169

	Net Acres In Unit	Interest in Unit	Percent of Escrow
<u>OIL & GAS OWNERSHIP</u>			
(1) CNX Gas Company LLC 1000 Consol Energy Drive Canonsburg, PA 15317 (previously Consolidation Coal Company)	11.56 acres	0.7268%	n/a
<u>TOTALS:</u>			
Total Acreage In Unit	712.17		
Total Percentage of Unit		44.7758%	

INSTRUMENT #1700000169
RECORDED IN THE CLERK'S OFFICE OF
BUCHANAN COUNTY ON
JANUARY 31, 2017 AT 04:12PM

BEVERLY S. TILLER, CLERK
RECORDED BY: VAH