





Brian England
 Stoneycree, Cloughjordan, Co. Tipperary. Telephone: (0505) 42336. Email: brimoeng@eircom.net
 COPYRIGHT BRIAN ENGLAND

CYAL50252929
 © Ordnance Survey Ireland
 Government of Ireland



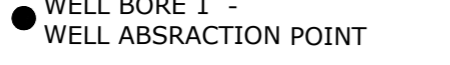
-  EXISTING STRUCTURES
-  PROPOSED STRUCTURES
-  FUTURE PLAN DEMOLISH
-  FUTURE PLAN CONSTRUCT

Project: PROPOSED DEVELOPMENT FOR WOODVILLE PIG FARMS LTD @ BALLYKNOCKANE, TOOMEVARA, NENAGH, CO. TIPPERARY.

Client: WOODVILLE PIG FARMS LTD WOODVILLE, BALLYMACKEY, NENAGH, CO. TIPPERARY.

Scale: 1:500	Date: 17/11/20
Drawn by: B.England	Checked by:
Revision: 02/08/22	Drawing No: A3_3021

Drawing Title: SITE LAYOUT PLAN. EXTRACT FROM O.S. TIPPERARY 4222

-  STORM WATER COLLECTION FLOW
-  LD2 - LEAK DETECTION IC
-  WELL BORE 1 - WELL ABSTRACTION POINT



BALLYKNOCKANE

UNOCCUPIED HOUSE

WELL BORE 2

SHelter & SCREENING PLANTATION

SEPARATE ACCESS PROVIDED FOR VEHICLES COLLECTING FINISHED PIGS FROM FACILITY FOR DISEASE CONTROL PURPOSES SUBJECT OF RETENTION

GRAVEL ROAD VEHICLE ACCESS

SCREENING PLANTING

GRAVEL ROAD

WELL BORE 1

2 NO CURRENT REDUNDANT OVERGROUND SLURRY SILOS TO BE REMOVED FROM SITE

PROPOSED POWER ROOM

SLURRY TRANSFER CHANNEL FROM BUILDINGS TO OPEN TANKS

OPEN TANK 2

OPEN TANK 3

GRAVEL YARD

GRAVEL YARD

LOADING PEN

LD3

LD2

LD1

RELOCATED BUNDED TANKS

MILL AREA EXCLUDED

DRY SILOS

EXTENSION FATTENING HOUSE A

FATTENING HOUSE A

FATTENING HOUSE B

FATTENING HOUSE 6

FATTENING HOUSE C

FATTENING HOUSE 9

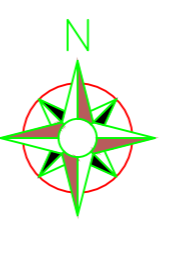
FATTENING HOUSE 8

SWITCHING CHAMBER

CLEANWATER COLLECTION DRAIN FROM STRUCTURES TO SINGLE STORMWATER INSPECTION/MONITORING CHAMBER (SWI)

STORMWATER INSPECTION/MONITORING CHAMBER (SWI)

OPEN DRAIN



SITE BOUNDARY OUTLINED IN RED
 SITE AREA: 2.18 HA EXCL. MILL
 AREA SHADED GREEN