

1 **TiP-Leaf: A dataset of leaf traits across vegetation types** 2 **on the Tibetan Plateau**

3 Yili Jin¹, Haoyan Wang¹, Jie Xia¹, Jian Ni¹, Kai Li¹, Ying Hou¹, Jing Hu¹, Linfeng Wei¹,
4 Kai Wu¹, Haojun Xia¹, Borui Zhou¹

5 ¹College of Chemistry and Life Sciences, Zhejiang Normal University, Jinhua 321004, China

6 *Correspondence to:* Jian Ni (nijian@zjnu.edu.cn)

7 **Abstract.** Functional trait databases are emerging as a crucial tool for a wide range of ecological studies,
8 including the next-generation vegetation modelling across the world. However, few large-scale studies
9 have been reported on plant traits in the Tibetan Plateau (TP), the cradle of East Asian flora and fauna
10 with specific alpine ecosystems, no report on plant trait databases could be found. In this work, an
11 extensive dataset of 11 leaf functional traits (TiP-Leaf) mainly for herbs and shrubs and a few trees on
12 the TP was compiled through field surveys. The TiP-Leaf dataset, which was compiled from 336 sites
13 distributed mainly in the plateau surface and the northern margin of the TP across alpine and temperate
14 vegetation regions and sampled from 2018 to 2021, contained 1692 morphological trait measurements
15 of leaf thickness, leaf fresh weight, leaf dry weight, leaf dry-matter content, leaf water content, leaf area,
16 specific leaf area and leaf mass per area and 1645 chemical element trait measurements of leaf carbon,
17 nitrogen and phosphorus contents. Thus, 468 species that belong to 184 genera and 51 families were
18 obtained and measured. In addition to leaf trait measurements, the geographic coordinates, bioclimate
19 variables, disturbance intensity and vegetation types of each site were also recorded. The dataset could
20 provide solid data support to effectively quantify the modern ecological features of alpine ecosystems,
21 thereby further evaluating the response of alpine ecosystem to climate change and human disturbances
22 and improving the next-generation vegetation model. The dataset, which is available from the National
23 Tibetan Plateau Data Center (TPDC; Jin et al., 2022a; <https://doi.org/10.11888/Terre.tpdc.272516>), can
24 make a great contribution to the regional and global plant trait databases.

25 **1 Introduction**

26 Plant traits of morphological, anatomical, physiological and phenological characteristics respond to
27 changes in the living environment, affect ecosystem functions (Díaz & Cabido, 2001) and drive species

28 coexistence under environmental constraints (Violle et al., 2007). Over the past three decades, a growing
29 body of trait analyses has quantified the global and regional distribution patterns of key functional traits,
30 such as leaf (Reich & Oleksyn, 2004; Wright et al., 2004), seed size (Moles et al., 2007), plant height
31 (Moles et al., 2009), wood (Chave et al., 2009), plant form and function (Díaz et al., 2016), root (Ma et
32 al., 2018) and flower (Roddy et al., 2021). Such studies have successfully linked plant traits with
33 environmental changes (Meng et al., 2009, 2015; Myers-Smith et al., 2019; Maes et al., 2020; Wang et
34 al., 2022), natural and anthropogenic disturbances (Díaz et al., 2007) and ecosystem functions
35 (Reichstein et al., 2014). Findings from plant trait–environment–ecosystem function interaction could be
36 further utilised to map the spatial pattern of plant traits (Butler et al., 2018), build the next-generation of
37 vegetation model (Berzaghi et al., 2020), predict vegetation distribution (van Bodegom et al., 2014) and
38 function (Wang et al., 2017) and be incorporated into the Earth system model (Wullschleger et al., 2014).
39 New insights into ecosystem traits (He et al., 2019) and trait network (He et al., 2020) are bridging
40 multiple dimensions of biology, macroecology and geoscience. All these works require global and
41 regional plant trait databases, such as the TRY (Kattge et al., 2011, 2020), Growth-Form (Taseski et al.,
42 2019), Global Inventory of Floras and Traits (Weigelt et al., 2019), Fine-Root (Iversen et al., 2017),
43 GRoot (Guerrero-Ramírez et al., 2021), and tundra traits (Bjorkman et al., 2018), Plant Trait for
44 Mediterranean Basin Species (BROT) (Tavşanoğlu & Pausas, 2018), China traits (Wang et al., 2018),
45 AusTraits (Falster et al., 2021) and LT-Brazil (Mariano et al., 2021).

46 Plant trait databases across various biomes at global, continental and regional scales have been
47 raised largely, even in some remote areas with logistical difficulties, including the tundra (Bjorkman et
48 al., 2018) and tropical regions (Mariano et al., 2021). However, the Earth still has under-sampled regions.
49 The Tibetan Plateau (TP), includes the two major regions of Qinghai Province and Xizang Autonomous
50 Region, and partial areas from northwestern Gansu Province, western Sichuan Province and northwestern
51 Yunnan Province in China, is also called ‘Qinghai-Tibetan Plateau’. As the world’s ‘Third Pole’, ‘Asia
52 Water Tower’ and the cradle of the East Asian flora, TP is the most under-representative region in global
53 and regional plant trait databases. The first version of the Chinese plant trait database (Wang et al., 2018)
54 does not contain data from the TP, and the global plant trait database TRY (Kattge et al., 2020) has only
55 a few collections from various sources with non-systematic sampling. Field-based, local studies of plant
56 functional traits on the TP had made some interesting advances. For example, Luo et al. (2005) linked

57 the plant traits with ecosystem functions, He et al. (2006) explored the influencing factors on plant traits,
58 Geng et al. (2004) quantified the patterns of plant trait correlations between above- and below-ground
59 components, Wang et al. (2020) compared their work with global dataset, and Xu et al. (2021) analysed
60 the mechanism of plant trait variation along the altitude pattern. Yet such works, where the sampling sites
61 have been mostly along the main roads in East TP, were also limited. Plant trait records from Central to
62 West TP are extremely rare. However, the TP has the richest temperate alpine flora (Ding et al., 2020)
63 and the most abundant plant diversity in the world (Wang & Hong, 2022). It was also an evolutionary
64 cradle for the herbaceous genera of China (Lu et al., 2018). The uplift of the TP and its unique alpine
65 vegetation are important to the monsoon climate system and vegetation of East Asia (Chang et al., 1983)
66 and regional and global climate change studies (Piao et al., 2019).

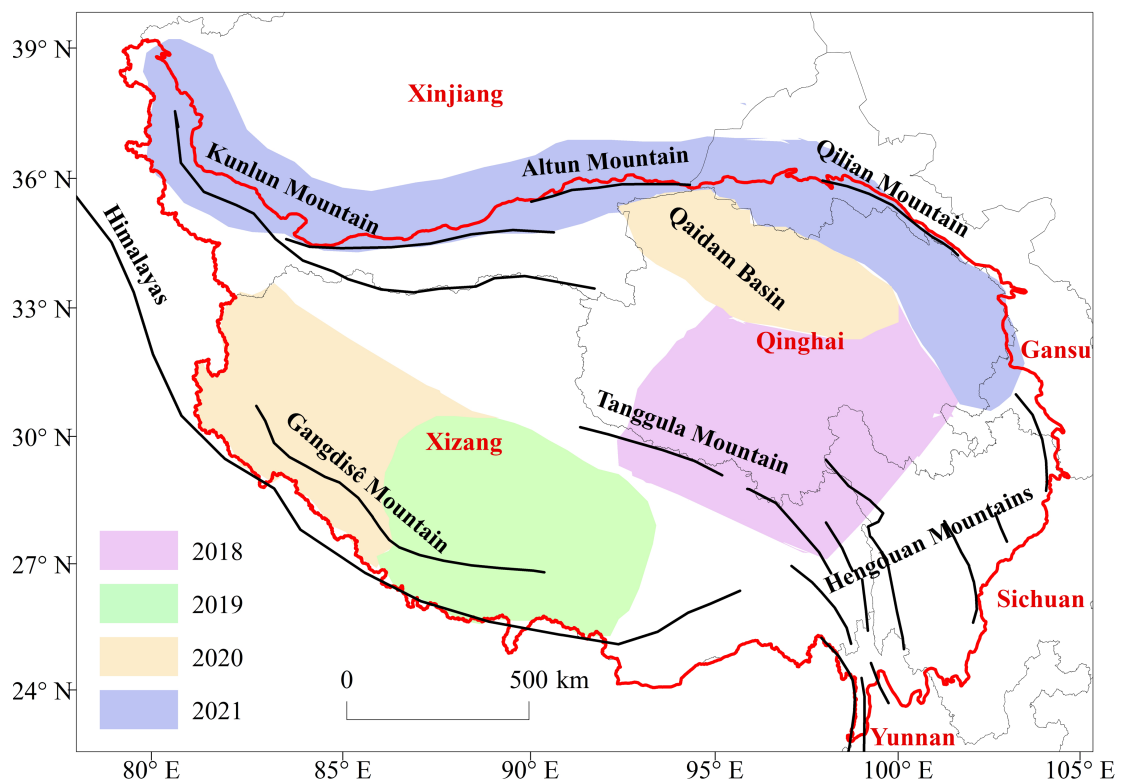
67 As the largest and highest plateau in the world, the TP has not only changed the regional and global
68 climate system, geological structure, topography and hydrology (Yao et al., 2012) but also influenced the
69 evolution of the flora, fauna and biodiversity strongly (Ding et al., 2020). It has 8876 vascular species
70 from 1371 genera and 211 families, including 6475 herbaceous and 2401 woody plants, of which 1706
71 were endemic to the TP (Yan et al., 2013). Here has three biodiversity hotspots of the world (Sloan et al.,
72 2014; Wang & Hong, 2022). Vegetation changes from the southeast to northwest, from lowland broad-
73 leaved evergreen forests, including tropical rainforest and subtropical evergreen forest, montane mixed
74 evergreen and deciduous forest, subalpine conifer forest to alpine shrubland, meadow, steppe and desert
75 along an annual precipitation gradient from ca. 3000 mm to 50 mm (Chang, 1983). In physiognomy, the
76 unique alpine vegetation looks similar to the arctic tundra but has different species composition. The
77 plateau has amplified changes in climates (Chen et al., 2015), and rapid climate change has led to
78 profound changes in alpine species and ecosystems (Zhang et al., 2015; Piao et al., 2019). Plant traits, as
79 the link amongst species, environment and ecosystem functions, are the best tools to study the impacts
80 of climate change on vegetation. Therefore, the establishment of TP plant trait database and further
81 analysis of plant trait–environment–ecosystem function relationships are of great significance to
82 understanding the future change and sustainable development of the unique alpine vegetation on the roof
83 of the world.

84 In this work, a TP leaf trait dataset (TiP-Leaf) was established, and 11 leaf traits from 468 species
85 of 1692 leaf samples were collected from 336 sites across five of the six vegetation types on the TP. The

86 climate data of the sites were also provided. This dataset is not only an update of the Chinese plant trait
87 database but also a great contribution to the global trait database.

88 2 Study areas

89 The leaf traits of dominant and common plant species of the TP distributed mostly across the plateau
90 surface were sampled and measured from July to August in the summer of 2018–2021. Vegetation
91 surveys were conducted in four regions (Fig. 1), namely, the source area of the Three Rivers in Qinghai
92 Province in Northeast TP (2018); Southern Xizang Autonomous Region in Southeast and Middle TP
93 (2019); Ngari Prefecture in Northwest TP and the Qaidam Basin of Northeast TP (2020); and the Qilian
94 Mountains, the Altun Mountains and the Kunlun Mountains in the northern margin of the TP, passing
95 through the southern margin of the Tarim Basin in Xinjiang Autonomous Region (2021).

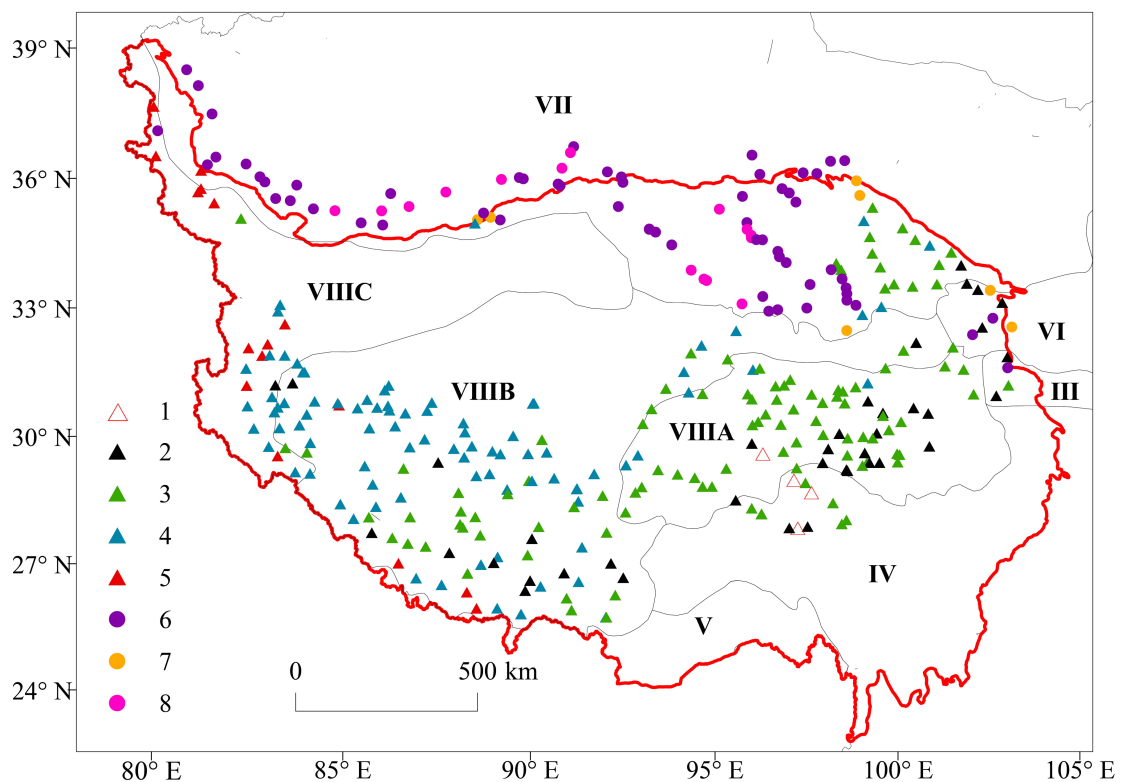


96
97 **Figure 1.** Location and administrative division of the TP. The red line indicates the boundary of the TP in China,
98 which involves six administrative divisions (light black lines): Xizang, Qinghai, Sichuan, Xinjiang, Gansu and
99 Yunnan. The bold black lines represent important mountains. Four blocks with different colours represent the
100 approximate areas of four investigations conducted in various years. The background map is from the Chinese
101 National Bureau of Surveying and Mapping.

102 **3 Materials and methods**

103 **3.1 Sampling sites**

104 Considering the zonal vegetation types and the precipitation gradient, 336 sites (Fig. 2) were
105 selected to investigate the vegetation with less grazing and other anthropogenic disturbances. Shrubby
106 and herbaceous vegetation were mainly selected (332 sites) along with the forest vegetation in the four
107 sites (but removed for further analysis). In each site, 1–3 plots were set up to survey the species
108 composition, abundance, coverage and plant height. The plot areas for herbaceous vegetation, shrubby
109 vegetation and forest vegetation were 1 m × 1 m, 2 m × 2 m or 5 m × 5 m and 10 m × 10 m, respectively.
110 Geographical locations, natural and human disturbances, and vegetation types were also recorded (Jin et
111 al., 2022b). The dominant and common plant species in each site were determined by visual inspection,
112 the leaf samples of these plants were picked up, and the leaf traits were measured. Root samples were
113 obtained using soil pit method. The root traits were also measured but not shown in this paper.



114

115 **Figure 2.** Site distribution of the TiP-Leaf dataset. Vegetation regions were extracted from the vegetation
116 regionalisation of China (ECVMC, 2007b). III, Warm Temperate Deciduous Broad-leaf Forest Region; IV,
117 Subtropical Broad-leaf Evergreen Forest Region; V, Tropical Monsoon Rain Forest and Rain Forest Region; VI,
118 Temperate Steppe Region; VII, Temperate Desert Region; VIII, TP Alpine Vegetation Region. VIII A, East TP Alpine
119 Scrub and Alpine Meadow Subregion; VIII B, Middle TP Alpine Steppe Subregion; VIII C, Northwest TP Alpine

120 Desert Subregion. Vegetation types were classified on the basis of field records. Numbers indicate the vegetation
121 types recorded in the field. 1, coniferous forest; 2, alpine shrubland; 3, alpine meadow; 4, alpine steppe; 5, alpine
122 desert; 6, temperate desert; 7, temperate steppe; 8, temperate meadow. The background map is from the Chinese
123 National Bureau of Surveying and Mapping.

124 The vegetation type of the TP was classified into eight types: high-cold (alpine) shrubland, meadow,
125 steppe and desert, temperate steppe, meadow and desert, and coniferous forest, on the basis of field
126 records (Fig. 2). Alpine shrubland is dominated by evergreen broad-leaved shrubs (*Rhododendron*),
127 deciduous broad-leaved shrubs (*Salix*, *Dasiphora*, and *Sibiraea*) and evergreen coniferous shrubs
128 (*Juniperus*) that are distributed in the cold and semi-humid Southeast TP (ca. 600–1000 mm/year). Alpine
129 meadow is widely developed in East TP, where cold and wet climates are prevalent (ca. 600 mm/year),
130 dominated by several *Kobresia* species and mixed in with perennial forbs and cushion plants. Alpine
131 steppe is in the middle TP, with a large continuous distribution, adapted to the cold and semi-dry
132 continental climate (ca. 200 mm/year) and mainly composed of *Stipa* and *Artemisia*. Alpine desert is
133 mainly distributed in Northwest TP, where the climate is extremely continental (ca. 50 mm/year) and
134 dominated by *Krascheninnikovia compacta* and *Ajanía tibética*. Temperate meadow, steppe and desert
135 are distributed in the northern margin of the TP and Qaidam Basin of Northeast TP, where elevations are
136 lower, and the climate is relatively dry, dominated by several xerophytes, especially *Haloxylon*
137 *ammodendron*, *Halogeton glomeratus*, *Phragmites australis*, *Ephedra*, *Kalidium*, *Calligonum* and
138 *Tamarix*. Subalpine coniferous (*Abies* and *Picea*) forests are found on the southeast and east margins.
139 Therefore, the vegetation of the plateau is distributed along a transitional gradient from southeast to
140 northwest, arraying from subalpine forests, alpine meadow and scrub, through alpine steppe and
141 temperate desert to alpine desert. The alpine vegetation in the vegetation classification of China was
142 usually called high-cold vegetation [Editorial Committee of Vegetation Map of China (ECVMC), The
143 Chinese Academy of Sciences, 2007a]. Lowland tropical and montane subtropical evergreen forests do
144 not exist in the sampling area. Hence, they are not included in this study.

145 Each site was also assigned to a vegetation region on the basis of the vegetation regionalisation of
146 China (ECVMC, 2007b). The TP has six vegetation regions, namely, Alpine Vegetation Region,
147 Temperate Steppe Region, Temperate Desert Region, Warm Temperate Deciduous Broad-leaf Forest
148 Region, Subtropical Broad-leaf Evergreen Forest Region and Tropical Monsoon Rain Forest and Rain
149 Forest Region. The sampling sites were mainly concentrated in the Alpine Vegetation Region. Therefore,

150 in accordance with the degree of drought, the Selianinov drought index used in the Vegetation
151 Regionalisation Map of China (ECVMC, 2007b), TP vegetation was further divided into three subregions
152 from southeast to northwest, namely, East TP Alpine Scrub and Alpine Meadow Subregion, Middle TP
153 Alpine Steppe Subregion and Northwest TP Alpine Desert Subregion.

154 The plant name was determined in accordance with *Flora of China* (Editorial Committee of Flora
155 of China, 1959–2004), *Flora of Qinghai* (Editorial Committee of Flora of Qinghai, 1996–1999), *Flora*
156 *of Xizang* (Comprehensive Scientific Investigation Team of Qinghai-Tibet Plateau, Chinese Academy of
157 Sciences, 1985–1987), *Flora of Gansu* (Editorial Committee of flora of Gansu, 2005), *Flora of Xinjiang*
158 (Editorial Committee of flora of Xinjiang, 1993–1996) and *Flora of Deserts in China* (Liu, 1985). The
159 final species correction was based on the iPlant website (<http://www.iplant.cn/>), which merged all of the
160 information from the Chinese and English versions of *Flora of China* on the basis of APG IV
161 classification (Angiosperm Phylogeny Group, 2016).

162 **3.2 Leaf trait measurements**

163 At each site, 2 to 3 mature and disease-free complete leaves from each individual of dominant and
164 common plant species were collected, and at least 30 individuals were selected to meet the needs of trait
165 measurement and element analysis. When the single leaf was small, micro or leptophyllous, 100–200
166 leaves were picked. In total, 11 leaf functional traits (e.g. leaf thickness, LT; fresh weight, FW; dry weight,
167 DW; leaf dry-matter content, LDMC; leaf water content, LWC; leaf area, LA; specific leaf area, SLA;
168 leaf mass per area, LMA; leaf carbon content, LCC; leaf nitrogen content, LNC; and leaf phosphorus
169 content, LPC) were measured and calculated on the basis of the handbook of standardised measurement
170 for plant functional traits worldwide (Cornelissen et al., 2003; Pérez-Harguindeguy et al., 2013).

171 LT (mm) was measured on the sampling day by using Vernier callipers with an accuracy of 0.01
172 mm. The thickness in the middle of the vein and margin of each leaf was measured, and then the average
173 of the five leaves was taken as the LT of a species. In addition to LT, 20–30 leaves for normal-leaved
174 plants and 100–200 leaves for small- to leptophyll-leaved plants were generally selected for other trait
175 variable measurements. FW (g) was obtained by weighing with 1/100 electronic balance. Subsequently,
176 the fresh leaves were oven dried at 75 °C for 48–72 hours to obtain the DW (g). LDMC was measured
177 as follows: $LDMC (g \cdot g^{-1}) = DW/FW$. LA (cm²) was measured using a scanner (EPSON Perfection V
178 700 Photo Scanner) and a software (WinFOLIA Pro, Canada). SLA and LMA were measured as follows:

179 $SLA (cm^2 \cdot g^{-1}) = LA/DW$ and $LMA (g \cdot m^{-2}) = DW/LA \times 10^4$. The dried leaves were further used for
180 chemical analysis. $LCC (mg \cdot g^{-1})$, $LNC (mg \cdot g^{-1})$ and $LPC (mg \cdot g^{-1})$ were determined by outside-
181 temperature hot potassium dichromate oxidation–volumetric method (Wu, 2007), distillation–titration
182 method and vanadium molybdate yellow colorimetric method (Fang et al., 2011), respectively.

183 **3.3 Climate data**

184 The climate data of each sampling site were extracted from the climate and bioclimate datasets of
185 China (Cheng et al., 2022; Wei et al., 2022). China’s climate dataset consists of three variables (monthly
186 temperature, precipitation and sunshine percentage) that were averaged from long-term records from
187 1981 to 2010 at 2152 meteorological stations across China (China Meteorological Data Service Centre,
188 <http://data.cma.cn>). These three climate factors and the absolute maximum and minimum temperatures
189 during the 30-year period of 1981–2010 were interpolated into 1 km grid cells by using a surface fitting
190 technique of thin-plate smoothing spline (ANUSPLIN version 4.4, Hutchinson & Xu, 2013; Xu &
191 Hutchinson, 2013) that considered the impact of elevation on climates on the basis of the digital elevation
192 model of the Shuttle Radar Topography Mission (Farr et al., 2007). The interpolated climate data were
193 used to drive a bioclimate software (Gallego-Sala et al., 2010) to calculate the mean annual temperature
194 (MAT), mean temperature of the coldest month (MTCO), mean temperature of the warmest month
195 (MTWA), annual growing degree days above 0 °C (GDD₀) and 5 °C (GDD₅), mean annual precipitation
196 (MAP), growing season precipitation (GP), annual drought index (1-AET/PET) and annual moisture
197 index (MAP/PET), where AET and PET refer to the annual actual evapotranspiration and annual potential
198 evapotranspiration, respectively.

199 **3.4 Data analysis**

200 Beside the data description of leaf trait characteristics, six key leaf functional traits (e.g. LT, LDMC,
201 SLA, LCC, LNC and LPC), that reflect the key ecological significances of plants that grew in high
202 altitude and extremely cold environment, were selected in this paper for further simple statistical analyses.
203 LT affects the water supply and storage of leaves and the exchange process of matter and energy in
204 photosynthesis; LDMC reflects the ability of plants to acquire surrounding environmental resources; SLA
205 is considered the first choice index for studying plant physiological and ecological strategies under
206 specific environmental conditions; LCC is the main structural material of plants; LNC characterises the

207 ability of plants to absorb and utilise nutrient elements; and LPC is the second largest element that affects
208 plant growth. The mean, minimum, maximum, standard deviation and coefficient variation of traits at
209 each site were calculated to generally show the pattern of leaf traits of the Tibetan ecosystems. The linear
210 relationships between leaf traits of site average were analysed and mapped using the Origin software
211 (The Origin Lab, 2022) to reveal the trade-off between different traits in the special alpine ecosystem.
212 The detailed analyses of all the leaf traits, their variations and spatial patterns, within and amongst
213 functional groups and at species and site levels, will be further analysed in another paper.

214 **4 Data description of sampling sites**

215 **4.1 Spatial distribution of sites**

216 A total of 11 key plant leaf traits of 1692 individuals of 468 species from 336 sites were measured
217 (Fig. 1 and 2).

218 The sampling sites were located in the northeast, middle to southwest, and north margin of the TP,
219 along with 145 sites in Xizang, 121 sites in Qinghai, 43 sites in Xinjiang, 16 sites in Gansu and 11 sites
220 in Sichuan (Fig. 1). Southeast TP, where forest ecosystems are distributed, has few plant trait data.
221 However, field measurements are being conducted in the Hengduan Mountains to measure the leaf, twig
222 and root traits of dominant and common trees and shrubs. Other ecologists have worked on some parts
223 of this region to perform leaf and other trait studies (Luo et al., 2005; Shi et al., 2012; Vandvik et al.,
224 2020; Xu et al., 2021). The Hoh Xil dead zone in Central North to Northwest TP is logistically not
225 accessible during the plant growing season when the frozen ground is melting. Therefore, the plant trait
226 data have been not available to date.

227 **4.2 Altitudinal range of sites**

228 The altitudinal range of the sampling sites was between 805–5343 m, in which 69.3% of the sites
229 were located in the high altitudes (> 3500 m), 18.5% of the sites were located in the Qaidam Basin and
230 the East Qinghai with lower altitudes (2500–3500 m) and 12.2% of the sites were located in the northern
231 margin of the TP with lowest altitudes (< 2500 m).

232 **4.3 Vegetation types of sites**

233 In accordance with the field records, the vegetation was divided into eight types, along with 108

234 sites in alpine meadow, 87 sites in alpine steppe, 61 sites in temperate desert, 38 sites in alpine shrubland,
235 16 sites in alpine desert, 15 sites in temperate meadow, 7 sites in temperate steppe and 4 sites in forest.
236 In addition, the number of sites in the TP Alpine Vegetation Region was the most abundant (63.1%), and
237 its three subregions, namely, the Middle TP Alpine Steppe Subregion (33.9%), the East TP Alpine Scrub
238 and Alpine Meadow Subregion (20.8%) and the Northwest TP Alpine Desert Subregion (8.3%), followed
239 by the Temperate Desert Region (29.4%) and other vegetation regions (7.5%), which are Subtropical
240 Evergreen Broad-leaved Forest Region (3.9%), Temperate Steppe Region (2.4%) and Warm Temperate
241 Deciduous Broad-leaved Forest Region (1.2%), as shown in Fig. 2.

242 **5 Data description of species and traits**

243 **5.1 plant species**

244 A total of 1692 leaf samples were collected and measured in the TiP-Leaf dataset, including 468
245 species that belong to 184 genera in 51 families (amongst them, 17 samples were identified as genera, 6
246 samples were identified as families and 1 sample could not be identified). Some species were sampled
247 frequently. For example, *Kobresia pygmaea* occurred 52 times, mainly in East and South TP; *Stipa*
248 *purpurea* occurred 47 times, mainly in Middle and West TP; and *Potentilla bifurca* occurred 41 times,
249 mainly in South, West and Northeast TP. However, in some sites, only one or two species were sampled,
250 especially in the Qaidam Basin and the northern margin of TP. The top five families with the largest
251 number of sampled species were as follows: Asteraceae (83 species and 24 genera), Poaceae (47 species
252 and 18 genera), Fabaceae (46 species and 11 genera), Cyperaceae (29 species and four genera) and
253 Rosaceae (28 species and 10 genera). Amongst the 468 species, 79 species, including *Rhodiola smithii*,
254 *Pomatosace filicula*, *Oxytropis sericopetala*, *Arenaria gerzensis*, *Onosma waltonii*, *Delphinium*
255 *qinghaiense*, *Metaeritrichium microuloides* and *Androsace cuttingii*, were unique to the TP. Furthermore,
256 two (e.g. *Rosa rugosa* and *Rheum globulosum*) were endangered species, seven (e.g. *Arnebia guttata*,
257 *Tamarix taklamakanensis*, *Rhodiola smithii*, *Juniperus tibetica*, *Reaumuria kaschgarica*, *Rheum*
258 *tanguticum* and *Metaeritrichium microuloides*) were vulnerable species and 10 (e.g. *Myricaria prostrata*,
259 *Euphorbia kozlovii*, *Hippophae tibetana*, *Phlomis pygmaea*, *Physochlaina praealta*, *Gentiana*
260 *siphonantha*, *Astragalus handelii*, *Androsace cuttingii*, *Carex nakaoana* and *Leiospora exscapa*) were
261 near-threatened species in the TiP-Leaf dataset.

262 **5.2 Leaf trait variations**

263 The site-level leaf traits are shown in Table 1. The variation of each leaf trait was significant. In
 264 particular, DW, FW and LA varied by more than 150%, followed by LT and LWC. The variations of
 265 LMA, SLA, LDMC, LCC, LNC and LPC were slightly modest, relatively.

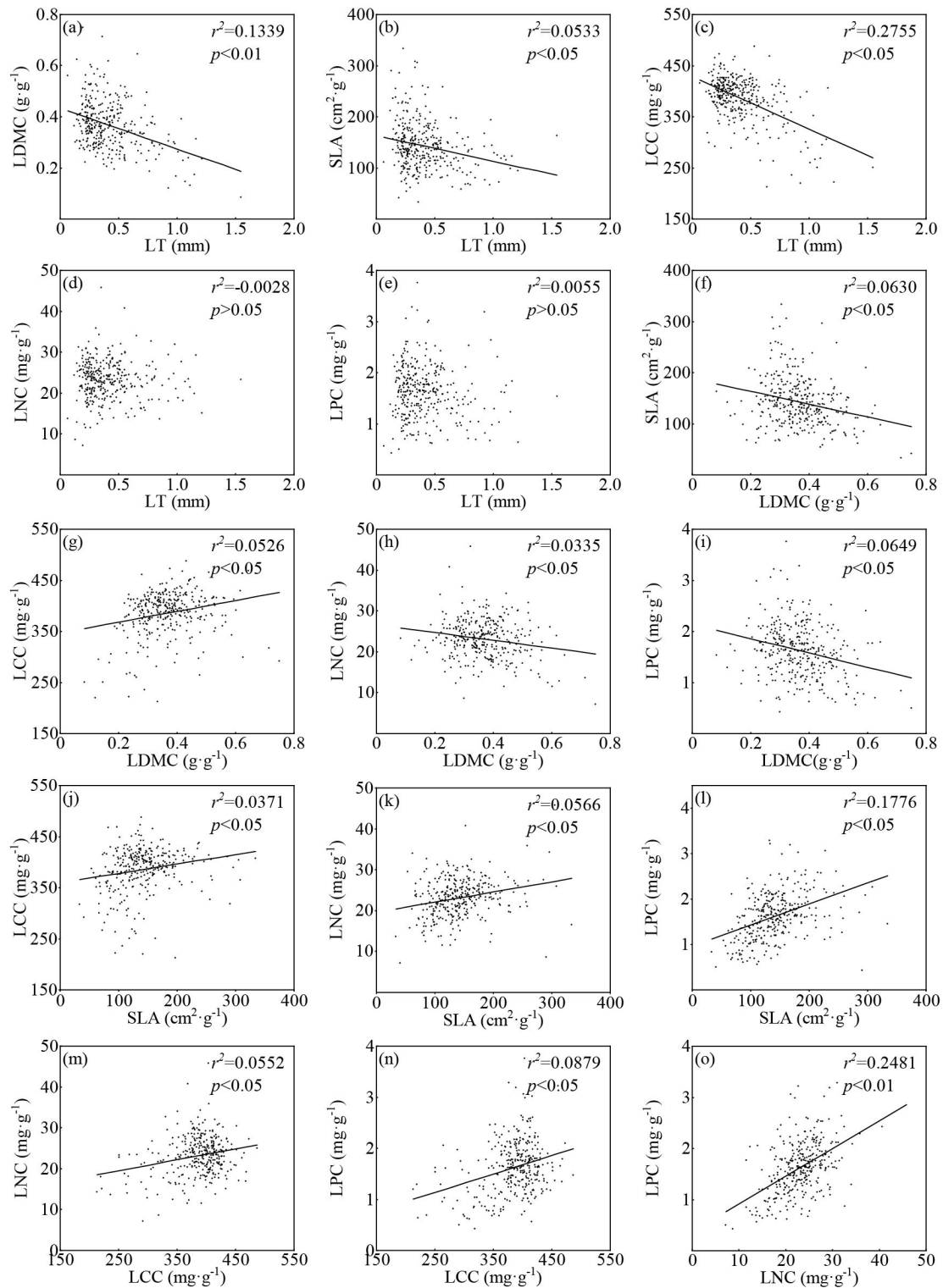
266 **Table 1** Summary of leaf functional traits in the TiP-Leaf dataset.

Traits	Mean \pm SD	Max	Min	CV (%)
LT (mm)	0.42 \pm 0.22	1.55	0.06	52.38
FW (g)	0.14 \pm 0.31	3.82	0.0001	221.43
DW (g)	0.04 \pm 0.07	0.62	0.00003	175.00
LDMC (g·g ⁻¹)	0.37 \pm 0.09	0.75	0.08	24.32
LWC (g·g ⁻¹)	2.41 \pm 1.25	11.11	0.33	51.87
LA (cm ²)	3.22 \pm 5.23	44.51	0.01	162.42
SLA (cm ² ·g ⁻¹)	142.10 \pm 46.67	333.85	33.16	32.84
LMA (g·m ⁻²)	91.49 \pm 34.28	308.11	17.22	37.36
LCC (mg·g ⁻¹)	386.54 \pm 43.46	487.42	212.57	11.24
LNC (mg·g ⁻¹)	23.08 \pm 4.75	45.83	7.18	20.58
LPC (mg·g ⁻¹)	1.62 \pm 0.51	3.76	0.43	31.48

267 **5.3 Leaf trait relationships**

268 The fitting of linear models of the site averages of the six leaf traits (Fig. 3) showed that LT was
 269 significantly negatively correlated with LDMC ($r^2 = 0.1339$; $p < 0.05$; Fig. 3a), SLA ($r^2 = 0.0533$; $p <$
 270 0.05 ; Fig. 3b) and LCC ($r^2 = 0.2755$; $p < 0.05$; Fig. 3c) with downward trends. No relationship was found
 271 between LT and LNC ($r^2 = -0.0028$; $p > 0.05$; Fig. 3d) nor LPC ($r^2 = 0.0055$; $p > 0.05$; Fig. 3e). The
 272 results also revealed that LDMC was significantly negatively correlated with SLA ($r^2 = 0.0630$; $p < 0.05$;
 273 Fig. 3f), LNC ($r^2 = 0.0335$; $p < 0.05$; Fig. 3h) and LPC ($r^2 = 0.0649$; $p < 0.05$; Fig. 3i) and significantly
 274 positively correlated with LCC ($r^2 = 0.0526$; $p < 0.05$; Fig. 3g). In addition, linearly inversed relationships
 275 were observed between SLA and LCC ($r^2 = 0.0371$; $p < 0.05$; Fig. 3j) and LNC ($r^2 = 0.0566$; $p < 0.05$;
 276 Fig. 3k) and LPC ($r^2 = 0.1776$; $p < 0.05$; Fig. 3l). The three leaf chemical traits were also related to one
 277 another, and the relationship between LNC and LPC ($r^2 = 0.2481$; $p < 0.05$; Fig. 3o) was closer than that
 278 between LNC and LCC ($r^2 = 0.0552$; $p < 0.05$; Fig. 3m) and between LPC and LCC ($r^2 = 0.0879$; $p <$

279 0.05; Fig. 3n).



280

281 **Figure 3.** Relationship between site-based average of key leaf traits in the TiP-Leaf dataset. The black dot indicates
 282 the mean leaf trait measurements of all species in the site, and the straight line represents the fitting of the linear
 283 model. r^2 is the adjusted r^2 , and p represents the probability value of the regression model.

284 **6 Data availability**

285 The TiP-Leaf dataset comprises three data sheets in Microsoft Excel format, namely: (a) a data sheet
 286 named ‘variables’, which describes the header information of the geographical coordinates, climate and
 287 traits in the dataset (Table 2); (b) a data sheet (site information) that reports the site location and climate
 288 data; and (c) a data sheet (plant traits) of the complete trait data of each plant species in each sampling
 289 site. As studies based on the TiP-Leaf dataset are already underway, researchers interested in using such
 290 data previously are strongly recommended to contact the authors to avoid overlapping studies. The
 291 dataset will be available through the National Tibetan Plateau Data Center (TPDC; Jin et al., 2022a;
 292 <https://doi.org/10.11888/Terre.tpdc.272516>) and shall also be made available via the global TRY plant
 293 trait database (Kattge et al., 2011, 2020; www.try-db.org/).

294 **Table 2** Summary information found in TiP-Leaf dataset

Heading	Description	Type
Site	Site number based on sampling time	Code
Lat	Latitude (decimal degrees)	Numeric
Lon	Longitude (decimal degrees)	Numeric
Elev	Elevation (m)	Integer
Animal intensity	Animal activity intensity	Character
Human intensity	Human interference intensity	Character
Vegetation type	Vegetation type from field survey	Character
Vegetation region	Vegetation region from vegetation map	Character
MAT	Mean annual temperature (°C)	Numeric
MTCO	Mean temperature of the coldest month	Numeric
MTWA	Mean temperature of the warmest month	Numeric
GDD ₀	Annual growing degree days above 0 °C	Numeric
GDD ₅	Annual growing degree days above 5 °C	Numeric
MAP	Mean annual precipitation (mm)	Numeric
GP	Growing season precipitation (mm)	Numeric
MI	Moisture index	Numeric
DI	Drought index	Numeric
Soil type	Soil type from Resource and Environment Science and Data Center	Numeric

	(http://www.resdc.cn)	
Species	Scientific name	Character
Family	Botanical family	Character
Growth form	Trees, shrubs, semi-shrubs and herbs	Character
Life form	Deciduous and evergreen; Annual and perennial	Character
LT	Leaf thickness (mm)	Numeric
FW	Fresh weight (g)	Numeric
DW	Dry weight (g)	Numeric
LDMC	Leaf dry-matter content ($\text{g}\cdot\text{g}^{-1}$)	Numeric
LWC	Leaf water content ($\text{g}\cdot\text{g}^{-1}$)	Numeric
LA	Leaf area (cm^2)	Numeric
SLA	Specific leaf area ($\text{cm}^2\cdot\text{g}^{-1}$)	Numeric
LMA	Leaf mass per area ($\text{g}\cdot\text{m}^{-2}$)	Numeric
LCC	Leaf carbon concentration ($\text{mg}\cdot\text{g}^{-1}$)	Numeric
LNC	Leaf nitrogen concentration ($\text{mg}\cdot\text{g}^{-1}$)	Numeric
LPC	Leaf phosphorus concentration ($\text{mg}\cdot\text{g}^{-1}$)	Numeric

295 7 Summary

296 The TiP-Leaf dataset was compiled from direct field measurements, covering a great proportion of
 297 plant species and vegetation types on the highest plateau in the world. The dataset provides important
 298 data foundation not only for quantitative analyses of modern alpine vegetation but also for the prediction
 299 of future responses of alpine ecosystem to climate change and improvement of next-generation
 300 vegetation models. It could also be used to promote the vegetation protection and restoration on the TP
 301 and contribute to the global plant trait database. However, the dataset also presents some unavoidable
 302 limitations. For example, the establishment of sampling sites and the judgment of dominant and common
 303 species are mostly subjective. The leaves of some plants are extremely small, resulting in incomplete
 304 recognition when scanning the LA. Due to harsh field conditions, measuring the plant traits in time
 305 occasionally becomes impossible. Prevent some leaves from losing too much water to withering is still
 306 inevitable, although we have taken protective measures for the leaves. Inadequate collection of some leaf

307 samples results in less data of plant chemical element content than that of morphological traits. In any
308 case, performing large-scale collection of plant traits on the TP, which requires a lot of manpower and
309 material resources, as well as overcoming the adverse environment of high altitude and extreme
310 variability, is not easy.

311 The dataset in this study provides more leaf trait measurements and covers more sampling sites,
312 which were located not only along the main roads but also the accessible pathlets, than previous studies
313 (Luo et al., 2005; He et al., 2006; He et al., 2010; Geng et al., 2014; Wang et al., 2020; Xu et al., 2021).
314 This dataset is the first plant trait dataset that represents all of the alpine vegetations on the TP. However,
315 more collections of trait data are needed in remote areas with assessable difficulty, such as the Hoh Xil
316 dead zone in Northwest TP (alpine meadow, steppe and desert vegetation) and in the mountainous areas
317 of East and Southeast TP with less trait studies (subalpine and alpine forest and shrubland vegetation).
318 These works could enhance the representativeness of the whole TiP-Leaf trait database in terms of
319 geographical space and vegetation type. Given the complex topography of the plateau, more sites are
320 requested to be surveyed. Given the flourishing of alpine flora, traits from more plant species should be
321 measured. At present, the TiP-Leaf dataset consists of leaf traits only. The TiP-Root trait dataset is
322 underway and the trait data of twig and branch of woody species will be measured further.

323 **Author contributions.** JN conceived the study. KL, YJ and JN led the field works. YJ and other co-
324 authors collected leaf samples and measured plant traits. YJ, HW and JX processed the dataset, performed
325 the analyses and wrote the first draft. JN and YJ improved the manuscript. All authors approved the final
326 version of the submitted manuscript.

327 **Competing interests.** The (co-)authors declare that they have no conflict of interest.

328 **Disclaimer.** Publisher's note: Copernicus Publications remains neutral with regard to jurisdictional
329 claims in published maps and institutional affiliations.

330 **Acknowledgements.** This work was funded by the Second Tibetan Plateau Scientific Expedition and
331 Research Program (STEP, 2019QZKK0402) and the Strategic Priority Research Program of the Chinese
332 Academy of Sciences (XDA2009000003). The authors sincerely thank Chenyu Li, Tudan Luosang, Yezi
333 Sheng, Pingyu Sun and Deyu Xu for their help in the field survey and Jun Li, Ang Liu, Rui Tang and
334 Xinxin Zhou for helping with specimen identification.

335 **Financial support.** This work was supported by the Second Tibetan Plateau Scientific Expedition and

336 Research Program (STEP, 2019QZKK0402) and the Strategic Priority Research Program of the Chinese
337 Academy of Sciences (XDA2009000003).

338 **References**

339 Angiosperm Phylogeny Group.: An update of the Angiosperm Phylogeny Group classification for the
340 orders and families of flowering plants: APG IV, *Bot. J. Linn. Soc.*, 181, 1-20,
341 <https://doi.org/10.1111/boj.12385>, 2016.

342 Berzaghi, F., Wright, I. J., Kramer, K., Oddou-Muratorio, S., Bohn, F. J., Reyer, C. P. O., Sabate, S.,
343 Sanders, T. G. M., and Hartig, F.: Towards a New Generation of Trait-Flexible Vegetation Models,
344 *Trends Ecol. Evol.*, 35, 191-205, <https://doi.org/10.1016/j.tree.2019.11.006>, 2020.

345 Bjorkman, A. D., Myers-Smith, I. H., Elmendorf, S. C., Normand, S., Thomas, H. J. D., Alatalo, J. M.,
346 Alexander, H., Anadon-Rosell, A., Angers-Blondin, S., Bai, Y., Baruah, G., te Beest, M., Berner, L.,
347 Bjork, R. G., Blok, D., Bruelheide, H., Buchwal, A., Buras, A., Carbognani, M., Christie, K., Collier,
348 L. S., Cooper, E. J., Cornelissen, J. H. C., Dickinson, K. J. M., Dullinger, S., Elberling, B., Eskelinen,
349 A., Forbes, B. C., Frei, E. R., Iturrate-Garcia, M., Good, M. K., Grau, O., Green, P., Greve, M.,
350 Grogan, P., Haider, S., Hajek, T., Hallinger, M., Happonen, K., Harper, K. A., Heijmans, M. M. P.
351 D., Henry, G. H. R., Hermanutz, L., Hewitt, R. E., Hollister, R. D., Hudson, J., Hulber, K., Iversen,
352 C. M., Jaroszynska, F., Jimenez-Alfaro, B., Johnstone, J., Jorgensen, R. H., Kaarlejarvi, E., Klady,
353 R., Klimesova, J., Korsten, A., Kuleza, S., Kulonen, A., Lamarque, L. J., Lantz, T., Lavallo, A.,
354 Lembrechts, J. J., Levesque, E., Little, C. J., Luoto, M., Macek, P., Mack, M. C., Mathakutha, R.,
355 Michelsen, A., Milbau, A., Molau, U., Morgan, J. W., Morsdorf, M. A., Nabe-Nielsen, J., Nielsen,
356 S. S., Ninot, J. M., Oberbauer, S. F., Olofsson, J., Onipchenko, V. G., Petraglia, A., Pickering, C.,
357 Prevey, J. S., Rixen, C., Rumpf, S. B., Schaepman-Strub, G., Semenchuk, P., Shetti, R.,
358 Soudzilovskaia, N. A., Spasojevic, M. J., Speed, J. D. M., Street, L. E., Suding, K., Tape, K. D.,
359 Tomaselli, M., Trant, A., Treier, U. A., Tremblay, J. P., Tremblay, M., Venn, S., Virkkala, A. M.,
360 Vowles, T., Weijers, S., Wilmking, M., Wipf, S., and Zamin, T.: Tundra Trait Team: A database of
361 plant traits spanning the tundra biome, *Global Ecol. Biogeogr.*, 27, 1402-1411,
362 <https://doi.org/10.1111/geb.12821>, 2018.

363 Butler, E. E., Datta, A., Flores-Moreno, H., Chen, M., Wythers, K. R., Fazayeli, F., Banerjee, A., Atkin,
364 O. K., Kattge, J., Amiaud, B., Blonder, B., Boenisch, G., Bond-Lamberty, B., Brown, K. A., Byun,

365 C., Campetella, G., Cerabolini, B. E. L., Cornelissen, J. H. C., Craine, J. M., Craven, D., de Vries,
366 F. T., Diaz, S., Domingues, T. F., Forey, E., Gonzalez-Melo, A., Gross, N., Han, W. X., Hattingh, W.
367 N., Hickler, T., Jansen, S., Kramer, K., Kraft, N. J. B., Kurokawa, H., Laughlin, D. C., Meir, P.,
368 Minden, V., Niinemets, U., Onoda, Y., Penuelas, J., Read, Q., Sack, L., Schamp, B., Soudzilovskaia,
369 N. A., Spasojevic, M. J., Sosinski, E., Thornton, P. E., Valladares, F., van Bodegom, P. M., Williams,
370 M., Wirth, C., and Reich, P. B.: Mapping local and global variability in plant trait distributions,
371 PNAS, 114, E10937-E10946, <https://doi.org/10.1073/pnas.170898411>, 2018.

372 Chang, D. H. S.: The Tibetan Plateau in relation to the vegetation of China, *Ann. Mo. Bot. Gard.*, 70,
373 564-570, <https://doi.org/10.2307/2992087>, 1983.

374 Chave, J., Coomes, D., Jansen, S., Lewis, S. L., Swenson, N. G., and Zanne, A. E.: Towards a worldwide
375 wood economics spectrum, *Ecol. Lett.*, 12, 351-366, <https://doi.org/10.1111/j.1461->
376 0248.2009.01285.x, 2009.

377 Chen, D. L., Xu, B. Q., Yao, T. D., Guo, Z. T., Cui, P., Chen, F. H., Zhang, R. H., Zhang, X. Z., Zhang,
378 Y. L., Fan, J., Hou, Z. Q., and Zhang, T. H.: Assessment of past, present and future environmental
379 changes on the Tibetan Plateau, *Chin. Sci. Bull.*, 60, 3025-3035, <https://doi.org/10.1360/N972014->
380 01370, 2015.

381 Cheng, Q., Wu, X. Q., Wei, L. F., Hu, X. F., and Ni, J.: 30-year average monthly/1-km climate variables
382 dataset of China (1951–1980, 1981–2010), *Digital J. Global Change Data Repository*,
383 <https://doi.org/10.3974/geodb.2022.06.03.V1>, 2022.

384 Comprehensive Scientific Investigation Team of Qinghai-Tibet Plateau, Chinese Academy of Sciences.:
385 *Vegetation of Xizang*, Science Press, Beijing, 1985-1987.

386 Cornelissen, J. H. C., Lavorel, S., Garnier, E., Díaz, S., Buchmann, N., Gurvich, D. E., Reich, P. B., ter
387 Steege, H., Morgan, H. D., van der Heijden, M. G. A., Pausas, J. G., and Poorter, H.: A handbook
388 of protocols for standardised and easy measurement of plant functional traits worldwide, *Aust. J.*
389 *Bot.*, 51, 335-380, <https://doi.org/10.1071/BT02124>, 2003.

390 Díaz, S., and Cabido, M.: Vive la différence: plant functional diversity matters to ecosystem processes,
391 *Trends Ecol. Evol.*, 16, 646-655, [https://doi.org/10.1016/S0169-5347\(01\)02283-2](https://doi.org/10.1016/S0169-5347(01)02283-2), 2001.

392 Díaz, S., Lavorel, S., McIntyre, S., Falczuk, V., Casanoves, F., Milchunas, D. G., Skarpe, C., Rusch, G.,
393 Sternberg, M., Noy-Meir, I., Landsberg, J., Zhang, W., Clark, H., and Campbell, B. D.: Plant trait

394 responses to grazing – a global synthesis, *Global Change Biol.*, 13, 313-341,
395 <https://doi.org/10.1111/j.1365-2486.2006.01288.x>, 2007.

396 Díaz, S., Kattge, J., Cornelissen, J. H. C., Wright, I. J., Lavorel, S., Dray, S., Reu, B., Kleyer, M., Wirth,
397 C., Prentice, I. C., Garnier, E., Bonisch, G., Westoby, M., Poorter, H., Reich, P. B., Moles, A. T.,
398 Dickie, J., Gillison, A. N., Zanne, A. E., Chave, J., Wright, S. J., Sheremet'ev, S. N., Jactel, H.,
399 Baraloto, C., Cerabolini, B., Pierce, S., Shipley, B., Kirkup, D., Casanoves, F., Joswig, J. S., Gunther,
400 A., Falczuk, V., Ruger, N., Mahecha, M. D., and Gorne, L. D.: The global spectrum of plant form
401 and function, *Nature*, 529, 167-171, <https://doi.org/10.1038/nature16489>, 2016.

402 Ding, W. N., Ree, R. H., Spicer, R. A., and Xing, Y. W.: Ancient orogenic and monsoon-driven assembly
403 of the world's richest temperate alpine flora, *Science*, 369, 578-581,
404 <https://doi.org/10.1126/science.abb4484>, 2020.

405 Editorial Committee of the Flora of China.: *Flora of China*, Science Press, Beijing, 1959-2004.

406 Editorial Committee of the Flora of Gansu.: *Flora of Gansu*, Gansu Science and Technology Press,
407 Lanzhou, 2005.

408 Editorial Committee of the Flora of Qinghai.: *Flora of Qinghai*, Qinghai People's Press, Xining, 1996-
409 1999.

410 Editorial Committee of the Flora of Xinjiang.: *Flora of Xinjiang*, Xinjiang Science and Health Press,
411 Urumqi, 1993-1996.

412 Editorial Committee of Vegetation Map of China, Chinese Academy of Sciences.: *Vegetation of China*
413 and its Geographical Pattern – Illustration of the Vegetation Map of the People's Republic of China
414 (1:1 000 000), Geology Press, Beijing, 2007a.

415 Editorial Committee of Vegetation Map of China, Chinese Academy of Sciences.: *Vegetation Map of the*
416 *People's Republic of China (1:1 000 000)*, Geology Press, Beijing, 2007b.

417 Falster, D., Gallagher, R., Wenk, E. H., Wright, I. J., Indiarto, D., Andrew, S. C., Baxter, C., Lawson, J.,
418 Allen, S., Fuchs, A., Monro, A., Kar, F., Adams, M. A., Ahrens, C. W., Alfonzetti, M., Angevin, T.,
419 Apgaua, D. M. G., Arndt, S., Atkin, O. K., Atkinson, J., Auld, T., Baker, A., von Balthazar, M., Bean,
420 A., Blackman, C. J., Bloomfield, K., Bowman, D. M. J. S., Bragg, J., Brodribb, T. J., Buckton, G.,
421 Burrows, G., Caldwell, E., Camac, J., Carpenter, R., Catford, J. A., Cawthray, G. R., Cernusak, L.
422 A., Chandler, G., Chapman, A. R., Cheal, D., Cheesman, A. W., Chen, S. C., Choat, B., Clinton, B.,

423 Clode, P. L., Coleman, H., Cornwell, W. K., Cosgrove, M., Crisp, M., Cross, E., Crous, K. Y.,
424 Cunningham, S., Curran, T., Curtis, E., Daws, M. I., DeGabriel, J. L., Denton, M. D., Dong, N., Du,
425 P. Z., Duan, H. L., Duncan, D. H., Duncan, R. P., Duretto, M., Dwyer, J. M., Edwards, C., Esperon-
426 Rodriguez, M., Evans, J. R., Everingham, S. E., Farrell, C., Firn, J., Fonseca, C. R., French, B. J.,
427 Frood, D., Funk, J. L., Geange, S. R., Ghannoum, O., Gleason, S. M., Gosper, C. R., Gray, E.,
428 Groom, P. K., Grootemaat, S., Gross, C., Guerin, G., Guja, L., Hahs, A. K., Harrison, M. T., Hayes,
429 P. E., Henery, M., Hochuli, D., Howell, J., Huang, G., Hughes, L., Huisman, J., Ilic, J., Jagdish, A.,
430 Jin, D., Jordan, G., Jurado, E., Kanowski, J., Kasel, S., Kellermann, J., Kenny, B., Kohout, M.,
431 Kooyman, R. M., Kotowska, M. M., Lai, H. R., Laliberte, E., Lambers, H., Lamont, B. B., Lanfear,
432 R., van Langevelde, F., Laughlin, D. C., Laugier-kitchener, B. A., Laurance, S., Lehmann, C. E. R.,
433 Leigh, A., Leishman, M. R., Lenz, T., Lepschi, B., Lewis, J. D., Lim, F., Liu, U., Lord, J., Lusk, C.
434 H., Macinnis-Ng, C., McPherson, H., Magallon, S., Manea, A., Lopez-Martinez, A., Mayfield, M.,
435 McCarthy, J. K., Meers, T., van der Merwe, M., Metcalfe, D. J., Milberg, P., Mokany, K., Moles, A.
436 T., Moore, B. D., Moore, N., Morgan, J. W., Morris, W., Muir, A., Munroe, S., Nicholson, A., Nicolle,
437 D., Nicotra, A. B., Niinemets, U., North, T., O'Reilly-Nugent, A., O'Sullivan, O. S., Oberle, B.,
438 Onoda, Y., Ooi, M. K. J., Osborne, C. P., Paczkowska, G., Pekin, B., Pereira, C. G., Pickering, C.,
439 Pickup, M., Pollock, L. J., Poot, P., Powell, J. R., Power, S. A., Prentice, I. C., Prior, L., Prober, S.
440 M., Read, J., Reynolds, V., Richards, A. E., Richardson, B., Roderick, M. L., Rosell, J. A., Rossetto,
441 M., Rye, B., Rymer, P. D., Sams, M., Sanson, G., Sauquet, H., Schmidt, S., Schonenberger, J.,
442 Schulze, E. D., Sendall, K., Sinclair, S., Smith, B., Smith, R., Soper, F., Sparrow, B., Standish, R. J.,
443 Staples, T. L., Stephens, R., Szota, C., Taseski, G., Tasker, E., Thomas, F., Tissue, D. T., Tjoelker,
444 M. G., Tng, D. Y. P., de Tombeur, F., Tomlinson, K., Turner, N. C., Veneklaas, E. J., Venn, S., Vesk,
445 P., Vlasveld, C., Vorontsova, M. S., Warren, C. A., Warwick, N., Weerasinghe, L. K., Wells, J.,
446 Westoby, M., White, M., Williams, N. S. G., Wills, J., Wilson, P. G., Yates, C., Zanne, A. E.,
447 Zemunik, G., and Zieminska, K.: AusTraits, a curated plant trait database for the Australian flora,
448 *Sci. Data*, 8, 254, <https://doi.org/10.1038/s41597-021-01006-6>, 2021.

449 Fang, J. B., Pang, R. L., Guo, L. L., Xie, H. Z., Li, J., Luo, J., Yu, H., Liu, Y., and Wu, F. K.: Determination
450 of nitrogen, phosphorus and potassium in plants (NY/T 2017–2011), 2011.

451 Farr, T. G., Rosen, P. A., Caro, E., Crippen, R., Duren, R., Hensley, S., Kobrick, M., Paller, M., Rodriguez,

452 E., Roth, L., Seal, D., Shaffer, S., Shimada, J., Umland, J., Werner M., Oskin, M., Burbank, D., and
453 Alsdorf, D.: The shuttle radar topography mission, *Rev. Geophys.*, 45, RG2004,
454 <https://doi.org/10.1029/2005RG000183>, 2007.

455 Gallego-Sala, A. V., Clark, J. M., House, J. I., Orr, H. G., Prentice, I. C., Smith, P., Farewell, T., and
456 Chapman, S. J.: Bioclimatic envelope model of climate change impacts on blanket peatland
457 distribution in Great Britain, *Clim. Res.*, 45, 151-162, <https://doi.org/10.3354/cr00911>, 2010.

458 Geng, Y., Wang, L., Jin, D. M., Liu, H. Y., and He, J. S.: Alpine climate alters the relationships between
459 leaf and root morphological traits but not chemical traits, *Oecologia*, 175, 445-455,
460 <https://doi.org/10.1007/s00442-014-2919-5>, 2014.

461 Guerrero-Ramírez, N. R., Mommer, L., Freschet, G. T., Iversen, C. M., McCormack, M. L., Kattge, J.,
462 Poorter, H., van der Plas, F., Bergmann, J., Kuyper, T. W., York, L. M., Bruelheide, H., Laughlin, D.
463 C., Meier, I. C., Roumet, C., Semchenko, M., Sweeney, C. J., van Ruijven, J., Valverde-Barrantes,
464 O. J., Aubin, I., Catford, J. A., Manning, P., Martin, A., Milla, R., Minden, V., Pausas, J. G., Smith,
465 S. W., Soudzilovskaia, N. A., Ammer, C., Butterfield, B., Craine, J., Cornelissen, J. H. C., de Vries,
466 F. T., Isaac, M. E., Kramer, K., Konig, C., Lamb, E. G., Onipchenko, V. G., Penuelas, J., Reich, P.
467 B., Rillig, M. C., Sack, L., Shipley, B., Tedersoo, L., Valladares, F., van Bodegom, P., Weigelt, P.,
468 Wright, J. P., and Weigelt, A.: Global root traits (GRooT) database, *Global Ecol. Biogeogr.*, 30, 25-
469 37, <https://doi.org/10.1111/geb.13179>, 2021.

470 He, J. S., Wang, X. P., Schmid, B., Flynn, D. F. B., Li, X. F., Reich, P. B., and Fang, J. Y.: Taxonomic
471 identity, phylogeny, climate and soil fertility as driver of leaf traits across Chinese grassland biomes,
472 *J Plant Res*, 123, 551-561, <https://doi.org/10.1007/s10265-009-0294-9>, 2010.

473 He, J. S., Wang, Z. H., Wang, X. P., Schmid, B., Zuo, W. Y., Zhou, M., Zheng, C. Y., Wang, M. F., and
474 Fang, J. Y.: A test of the generality of leaf trait relationships on the Tibetan Plateau, *New Phytol.*,
475 170, 835-848, <https://doi.org/10.1111/j.1469-8137.2006.01704.x>, 2006.

476 He, N. P., Liu, C. C., Piao, S. L., Sack, L., Xu, L., Luo, Y. Q., He, J. S., Han, X. G., Zhou, G. S., Zhou,
477 X. H., Lin, Y., Yu, Q., Liu, S. R., Sun, W., Niu, S. L., Li, S. G., Zhang, J. H., and Yu, G. R.: Ecosystem
478 traits linking functional traits to macroecology, *Trends Ecol. Evol.*, 34, 200-210,
479 <https://doi.org/10.1016/j.tree.2018.11.004>, 2019.

480 He, N. P., Liu, Y., Liu, C. C., Xu, L., Li, M. X., Zhang, J. H., He, J. S., Tang, Z. Y., Han, X. G., Ye, Q.,

481 Xiao, C. W., Yu, Q., Liu, S. R., Sun, W., Niu, S. L., Li, S. G., Sack, L., and Yu, G. R.: Plant trait
482 networks: improved resolution of the dimensionality of adaptation, *Trends Ecol. Evol.*, 35, 908-918,
483 <https://doi.org/10.1016/j.tree.2020.06.003>, 2020.

484 Hutchinson, M. F., and Xu, T. B.: ANUSPLIN Version 4.4 User Guide, Canberra: Fenner School of
485 Environment and Society, the Australian National University, 2013.

486 Iversen, C. M., McCormack, M. L., Powell, A. S., Blackwood, C. B., Freschet, G. T., Kattge, J., Roumet,
487 C., Stover, D. B., Soudzilovskaia, N. A., Valverde-Barrantes, O. J., van Bodegom, P. M., and Violle,
488 C.: A global Fine-Root Ecology Database to address below-ground challenges in plant ecology, *New
489 Phytol.*, 215, 15-26, <https://doi.org/10.1111/nph.14486>, 2017.

490 Jin, Y. L., Wang, H. Y., Wei, L. F., Hu, J., Wu, K., Xia, H. J., Xia, J., Zhou, B. R., Li, K., and Ni, J.: A
491 plot dataset of plant community of Qingzang Plateau, *Chin. J. Plant Ecol.*, 46, 846-854,
492 <https://www.plant-ecology.com/CN/10.17521/cjpe.2022.0174>, 2022b.

493 Jin, Y., Wang, H., Xia, J., Ni, J., Li, K., Hou, Y., Hu, J., Wei, L., Xia, H., and Zhou, B.: A dataset of leaf
494 traits on the Tibetan Plateau (2018-2021), National Tibetan Plateau Data Center,
495 <https://doi.org/10.11888/Terre.tpdc.272516>, 2022a.

496 Kattge, J., Diaz, S., Lavorel, S., Prentice, I. C., Leadley, P., Bönisch, G., Garnier, E., Westoby, M., Reich,
497 P. B., Wright, I. J., Cornelissen, J. H. C., Violle, C., Harrison, S. P., van Bodegom, P. M., Reichstein,
498 M., Enquist, B. J., Soudzilovskaia, N. A., Ackerly, D. D., Anand, M., Atkin, O., Bahn, M., Baker, T.
499 R., Baldocchi, D., Bekker, R., Blanco, C. C., Blonder, B., Bond, W. J., Bradstock, R., Bunker, D. E.,
500 Casanoves, F., Cavender-Bares, J., Chambers, J. Q., Chapin, F. S., Chave, J., Coomes, D., Cornwell,
501 W. K., Craine, J. M., Dobrin, B. H., Duarte, L., Durka, W., Elser, J., Esser, G., Estiarte, M., Fagan,
502 W. F., Fang, J., Fernandez-Mendez, F., Fidelis, A., Finegan, B., Flores, O., Ford, H., Frank, D.,
503 Freschet, G. T., Fyllas, N. M., Gallagher, R. V., Green, W. A., Gutierrez, A. G., Hickler, T., Higgins,
504 S. I., Hodgson, J. G., Jalili, A., Jansen, S., Joly, C. A., Kerkhoff, A. J., Kirkup, D., Kitajima, K.,
505 Kleyer, M., Klotz, S., Knops, J. M. H., Kramer, K., Kuhn, I., Kurokawa, H., Laughlin, D., Lee, T.
506 D., Leishman, M., Lens, F., Lenz, T., Lewis, S. L., Lloyd, J., Llusia, J., Louault, F., Ma, S., Mahecha,
507 M. D., Manning, P., Massad, T., Medlyn, B. E., Messier, J., Moles, A. T., Muller, S. C., Nadrowski,
508 K., Naeem, S., Niinemets, U., Nollert, S., Nuske, A., Ogaya, R., Oleksyn, J., Onipchenko, V. G.,
509 Onoda, Y., Ordonez, J., Overbeck, G., Ozinga, W. A., Patino, S., Paula, S., Pausas, J. G., Penuelas,

510 J., Phillips, O. L., Pillar, V., Poorter, H., Poorter, L., Poschlod, P., Prinzing, A., Proulx, R., Rammig,
511 A., Reinsch, S., Reu, B., Sack, L., Salgado-Negre, B., Sardans, J., Shiodera, S., Shipley, B., Siefert,
512 A., Sosinski, E., Soussana, J. F., Swaine, E., Swenson, N., Thompson, K., Thornton, P., Waldram,
513 M., Weiher, E., White, M., White, S., Wright, S. J., Yguel, B., Zaehle, S., Zanne, A. E., and Wirth,
514 C.: TRY – a global database of plant traits, *Global Change Biol.*, 17, 2905-2935,
515 <https://doi.org/10.1111/j.1365-2486.2011.02451.x>, 2011.

516 Kattge, J., Bonisch, G., Diaz, S., Lavorel, S., Prentice, I. C., Leadley, P., Tautenhahn, S., Werner, G. D.
517 A., Aakala, T., Abedi, M., Acosta, A. T. R., Adamidis, G. C., Adamson, K., Aiba, M., Albert, C. H.,
518 Alcantara, J. M., Alcazar, C. C., Aleixo, I., Ali, H., Amiaud, B., Ammer, C., Amoroso, M. M., Anand,
519 M., Anderson, C., Anten, N., Antos, J., Apgaua, D. M. G., Ashman, T. L., Asmara, D. H., Asner, G.
520 P., Aspinwall, M., Atkin, O., Aubin, I., Baastrup-Spohr, L., Bahalkeh, K., Bahn, M., Baker, T., Baker,
521 W. J., Bakker, J. P., Baldocchi, D., Baltzer, J., Banerjee, A., Baranger, A., Barlow, J., Barneche, D.
522 R., Baruch, Z., Bastianelli, D., Battles, J., Bauerle, W., Bauters, M., Bazzato, E., Beckmann, M.,
523 Beekman, H., Beierkuhnlein, C., Bekker, R., Belfry, G., Belluau, M., Beloiu, M., Benavides, R.,
524 Benomar, L., Berdugo-Lattke, M. L., Berenguer, E., Bergamin, R., Bergmann, J., Carlucci, M. B.,
525 Berner, L., Bernhardt-Romermann, M., Bigler, C., Bjorkman, A. D., Blackman, C., Blanco, C.,
526 Blonder, B., Blumenthal, D., Bocanegra-Gonzalez, K. T., Boeckx, P., Bohlman, S., Bohning-Gaese,
527 K., Boisvert-Marsh, L., Bond, W., Bond-Lamberty, B., Boom, A., Boonman, C. C. F., Bordin, K.,
528 Boughton, E. H., Boukili, V., Bowman, D. M. J. S., Bravo, S., Brendel, M. R., Broadley, M. R.,
529 Brown, K. A., Bruelheide, H., Brunnich, F., Bruun, H. H., Bruy, D., Buchanan, S. W., Bucher, S.
530 F., Buchmann, N., Buitenwerf, R., Bunker, D. E., Burger, J., Burrascano, S., Burslem, D. F. R. P.,
531 Butterfield, B. J., Byun, C., Marques, M., Scalon, M. C., Caccianiga, M., Cadotte, M., Cailleret, M.,
532 Camac, J., Camarero, J. J., Company, C., Campetella, G., Campos, J. A., Cano-Arboleda, L., Canullo,
533 R., Carbognani, M., Carvalho, F., Casanoves, F., Castagneyrol, B., Catford, J. A., Cavender-Bares,
534 J., Cerabolini, B. E. L., Cervellini, M., Chacon-Madrigal, E., Chapin, K., Chapin, F. S., Chelli, S.,
535 Chen, S. C., Chen, A. P., Cherubini, P., Chianucci, F., Choat, B., Chung, K. S., Chytry, M., Ciccarelli,
536 D., Coll, L., Collins, C. G., Conti, L., Coomes, D., Cornelissen, J. H. C., Cornwell, W. K., Corona,
537 P., Coyea, M., Craine, J., Craven, D., Cromsigt, J. P. G. M., Cseceserits, A., Cufar, K., Cuntz, M., da
538 Silva, A. C., Dahlin, K. M., Dainese, M., Dalke, I., Dalle Fratte, M., Anh, T. D. L., Danihelka, J.,

539 Dannoura, M., Dawson, S., de Beer, A. J., De Frutos, A., De Long, J. R., Dechant, B., Delagrance,
540 S., Delpierre, N., Derroire, G., Dias, A. S., Diaz-Toribio, M. H., Dimitrakopoulos, P. G.,
541 Dobrowolski, M., Doktor, D., Drevojan, P., Dong, N., Dransfield, J., Dressler, S., Duarte, L.,
542 Ducouret, E., Dullinger, S., Durka, W., Duursma, R., Dymova, O., E-Vojtko, A., Eckstein, R. L.,
543 Ejtehadi, H., Elser, J., Emilio, T., Engemann, K., Erfanian, M. B., Erfmeier, A., Esquivel-Muelbert,
544 A., Esser, G., Estiarte, M., Domingues, T. F., Fagan, W. F., Fagundez, J., Falster, D. S., Fan, Y., Fang,
545 J. Y., Farris, E., Fazlioglu, F., Feng, Y. H., Fernandez-Mendez, F., Ferrara, C., Ferreira, J., Fidelis,
546 A., Finegan, B., Firn, J., Flowers, T. J., Flynn, D. F. B., Fontana, V., Forey, E., Forgiarini, C.,
547 Francois, L., Frangipani, M., Frank, D., Frenette-Dussault, C., Freschet, G. T., Fry, E. L., Fyllas, N.
548 M., Mazzochini, G. G., Gachet, S., Gallagher, R., Ganade, G., Ganga, F., Garcia-Palacios, P.,
549 Gargaglione, V., Garnier, E., Garrido, J. L., de Gasper, A. L., Gea-Izquierdo, G., Gibson, D., Gillison,
550 A. N., Giroldo, A., Glasenhardt, M. C., Gleason, S., Gliesch, M., Goldberg, E., Goldel, B.,
551 Gonzalez-Akre, E., Gonzalez-Andujar, J. L., Gonzalez-Melo, A., Gonzalez-Robles, A., Graae, B. J.,
552 Granda, E., Graves, S., Green, W. A., Gregor, T., Gross, N., Guerin, G. R., Gunther, A., Gutierrez,
553 A. G., Haddock, L., Haines, A., Hall, J., Hambuckers, A., Han, W. X., Harrison, S. P., Hattingh, W.,
554 Hawes, J. E., He, T. H., He, P. C., Heberling, J. M., Helm, A., Hempel, S., Hentschel, J., Herault, B.,
555 Heres, A. M., Herz, K., Heuertz, M., Hickler, T., Hietz, P., Higuchi, P., Hipp, A. L., Hirons, A., Hock,
556 M., Hogan, J. A., Holl, K., Honnay, O., Hornstein, D., Hou, E. Q., Hough-Snee, N., Hovstad, K. A.,
557 Ichie, T., Igic, B., Illa, E., Isaac, M., Ishihara, M., Ivanov, L., Ivanova, L., Iversen, C. M., Izquierdo,
558 J., Jackson, R. B., Jackson, B., Jactel, H., Jagodzinski, A. M., Jandt, U., Jansen, S., Jenkins, T.,
559 Jentsch, A., Jespersen, J. R. P., Jiang, G. F., Johansen, J. L., Johnson, D., Jokela, E. J., Joly, C. A.,
560 Jordan, G. J., Joseph, G. S., Junaedi, D., Junker, R. R., Justes, E., Kabzems, R., Kane, J., Kaplan,
561 Z., Kattenborn, T., Kavelenova, L., Kearsley, E., Kempel, A., Kenzo, T., Kerkhoff, A., Khalil, M. I.,
562 Kinlock, N. L., Kissling, W. D., Kitajima, K., Kitzberger, T., Kjoller, R., Klein, T., Kleyer, M.,
563 Klimesova, J., Klipel, J., Kloeppel, B., Klotz, S., Knops, J. M. H., Kohyama, T., Koike, F., Kollmann,
564 J., Komac, B., Komatsu, K., Konig, C., Kraft, N. J. B., Kramer, K., Kreft, H., Kuhn, I.,
565 Kumarathunge, D., Kuppler, J., Kurokawa, H., Kurosawa, Y., Kuyah, S., Laclau, J. P., Lafleur, B.,
566 Lallai, E., Lamb, E., Lamprecht, A., Larkin, D. J., Laughlin, D., Le Bagousse-Pinguet, Y., le Maire,
567 G., le Roux, P. C., le Roux, E., Lee, T., Lens, F., Lewis, S. L., Lhotsky, B., Li, Y. Z., Li, X. E.,

568 Lichstein, J. W., Liebergesell, M., Lim, J. Y., Lin, Y. S., Linares, J. C., Liu, C. J., Liu, D. J., Liu, U.,
569 Livingstone, S., Llusia, J., Lohbeck, M., Lopez-Garcia, A., Lopez-Gonzalez, G., Lososova, Z.,
570 Louault, F., Lukacs, B. A., Lukes, P., Luo, Y. J., Lussu, M., Ma, S. Y., Pereira, C. M. R., Mack, M.,
571 Maire, V., Makela, A., Makinen, H., Malhado, A. C. M., Mallik, A., Manning, P., Manzoni, S.,
572 Marchetti, Z., Marchino, L., Marcilio-Silva, V., Marcon, E., Marignani, M., Markesteijn, L., Martin,
573 A., Martinez-Garza, C., Martinez-Vilalta, J., Maskova, T., Mason, K., Mason, N., Massad, T. J.,
574 Masse, J., Mayrose, I., McCarthy, J., McCormack, M. L., McCulloh, K., McFadden, I. R., McGill,
575 B. J., McPartland, M. Y., Medeiros, J. S., Medlyn, B., Meerts, P., Mehrabi, Z., Meir, P., Melo, F. P.
576 L., Mencuccini, M., Meredieu, C., Messier, J., Meszaros, I., Metsaranta, J., Michaletz, S. T.,
577 Michelaki, C., Migalina, S., Milla, R., Miller, J. E. D., Minden, V., Ming, R., Mokany, K., Moles,
578 A. T., Molnar, V. A., Molofsky, J., Molz, M., Montgomery, R. A., Monty, A., Moravcova, L.,
579 Moreno-Martinez, A., Moretti, M., Mori, A. S., Mori, S., Morris, D., Morrison, J., Mucina, L.,
580 Mueller, S., Muir, C. D., Muller, S. C., Munoz, F., Myers-Smith, I. H., Myster, R. W., Nagano, M.,
581 Naidu, S., Narayanan, A., Natesan, B., Negoita, L., Nelson, A. S., Neuschulz, E. L., Ni, J., Niedrist,
582 G., Nieto, J., Niinemets, U., Nolan, R., Nottebrock, H., Nouvellon, Y., Novakovskiy, A., Nystuen, K.
583 O., O'Grady, A., O'Hara, K., O'Reilly-Nugent, A., Oakley, S., Oberhuber, W., Ohtsuka, T., Oliveira,
584 R., Ollerer, K., Olson, M. E., Onipchenko, V., Onoda, Y., Onstein, R. E., Ordonez, J. C., Osada, N.,
585 Ostonen, I., Ottaviani, G., Otto, S., Overbeck, G. E., Ozinga, W. A., Pahl, A. T., Paine, C. E. T.,
586 Pakeman, R. J., Papageorgiou, A. C., Parfionova, E., Partel, M., Patacca, M., Paula, S., Paule, J.,
587 Pauli, H., Pausas, J. G., Peco, B., Penuelas, J., Perea, A., Peri, P. L., Petisco-Souza, A. C., Petraglia,
588 A., Petritan, A. M., Phillips, O. L., Pierce, S., Pillar, V. D., Pisek, J., Pomogaybin, A., Poorter, H.,
589 Portsmouth, A., Poschlod, P., Potvin, C., Pounds, D., Powell, A. S., Power, S. A., Prinzing, A.,
590 Puglielli, G., Pysek, P., Ravel, V., Rammig, A., Ransijn, J., Ray, C. A., Reich, P. B., Reichstein, M.,
591 Reid, D. E. B., Rejou-Mechain, M., de Dios, V. R., Ribeiro, S., Richardson, S., Riibak, K., Rillig,
592 M. C., Riviera, F., Robert, E. M. R., Roberts, S., Robroek, B., Roddy, A., Rodrigues, A. V., Rogers,
593 A., Rollinson, E., Rolo, V., Romermann, C., Ronzhina, D., Roscher, C., Rosell, J. A., Rosenfield,
594 M. F., Rossi, C., Roy, D. B., Royer-Tardif, S., Ruger, N., Ruiz-Peinado, R., Rumpf, S. B., Rusch, G.
595 M., Ryo, M., Sack, L., Saldana, A., Salgado-Negret, B., Salguero-Gomez, R., Santa-Regina, I.,
596 Santacruz-Garcia, A. C., Santos, J., Sardans, J., Schamp, B., Scherer-Lorenzen, M., Schleuning, M.,

597 Schmid, B., Schmidt, M., Schmitt, S., Schneider, J. V., Schowanek, S. D., Schrader, J., Schrodt, F.,
 598 Schuldt, B., Schurr, F., Garvizu, G. S., Semchenko, M., Seymour, C., Sfair, J. C., Sharpe, J. M.,
 599 Sheppard, C. S., Sheremetiev, S., Shiodera, S., Shipley, B., Shovon, T. A., Siebenkas, A., Sierra, C.,
 600 Silva, V., Silva, M., Sitzia, T., Sjoman, H., Slot, M., Smith, N. G., Sodhi, D., Soltis, P., Soltis, D.,
 601 Somers, B., Sonnier, G., Sorensen, M. V., Sosinski, E. E., Soudzilovskaia, N. A., Souza, A. F.,
 602 Spasojevic, M., Sperandii, M. G., Stan, A. B., Stegen, J., Steinbauer, K., Stephan, J. G., Sterck, F.,
 603 Stojanovic, D. B., Strydom, T., Suarez, M. L., Svenning, J. C., Svitkova, I., Svitok, M., Svoboda,
 604 M., Swaine, E., Swenson, N., Tabarelli, M., Takagi, K., Tappeiner, U., Tarifa, R., Taugourdeau, S.,
 605 Tavsanoğlu, C., te Beest, M., Tedersoo, L., Thiffault, N., Thom, D., Thomas, E., Thompson, K.,
 606 Thornton, P. E., Thuiller, W., Tichy, L., Tissue, D., Tjoelker, M. G., Tng, D. Y. P., Tobias, J., Torok,
 607 P., Tarin, T., Torres-Ruiz, J. M., Tothmeresz, B., Treurnicht, M., Trivellone, V., Trolliet, F., Trotsiuk,
 608 V., Tsakalos, J. L., Tsiripidis, I., Tysklind, N., Umehara, T., Usoltsev, V., Vadeboncoeur, M., Vaezi,
 609 J., Valladares, F., Vamosi, J., van Bodegom, P. M., van Breugel, M., Van Cleemput, E., van de Weg,
 610 M., van der Merwe, S., van der Plas, F., van der Sande, M. T., van Kleunen, M., Van Meerbeek, K.,
 611 Vanderwel, M., Vanselow, K. A., Varhammar, A., Varone, L., Valderrama, M. Y., Vassilev, K.,
 612 Vellend, M., Veneklaas, E. J., Verbeeck, H., Verheyen, K., Vibrans, A., Vieira, I., Villacis, J., Violle,
 613 C., Vivek, P., Wagner, K., Waldram, M., Waldron, A., Walker, A. P., Waller, M., Walther, G., Wang,
 614 H., Wang, F., Wang, W. Q., Watkins, H., Watkins, J., Weber, U., Weedon, J. T., Wei, L. P., Weigelt,
 615 P., Weiher, E., Wells, A. W., Wellstein, C., Wenk, E., Westoby, M., Westwood, A., White, P. J.,
 616 Whitten, M., Williams, M., Winkler, D. E., Winter, K., Womack, C., Wright, I. J., Wright, S. J.,
 617 Wright, J., Pinho, B. X., Ximenes, F., Yamada, T., Yamaji, K., Yanai, R., Yankov, N., Yguel, B.,
 618 Zanini, K. J., Zanne, A. E., Zeleny, D., Zhao, Y. P., Zheng, J. M., Zheng, J., Zieminska, K., Zirbel,
 619 C. R., Zizka, G., Zo-Bi, I. C., Zotz, G., and Wirth, C.: TRY plant trait database – enhanced coverage
 620 and open access, *Global Change Biol.*, 26, 119-188, <https://doi.org/10.1111/gcb.14904>, 2020.
 621 Liu, Y. X.: *Flora of Desert Plants of China*, Science Press, Beijing, 1985.
 622 Lu, L. M., Mao, L. F., Yang, T., Ye, J. F., Liu, B., Li, H. L., Sun, M., Miller, J. T., Mathews, S., Hu, H.
 623 H., Niu, Y. T., Peng, D. X., Chen, Y. H., Smith, S. A., Chen, M., Xiang, K. L., Le, C. T., Dang, V.
 624 C., Lu, A. M., Soltis, P. S., Soltis, D. E., Li, J. H., and Chen, Z. D.: Evolutionary history of the
 625 angiosperm flora of China, *Nature*, 554, 234-238, <https://doi.org/10.1038/nature25485>, 2018.

626 Luo, T. X., Luo, J., and Pan, Y. D.: Leaf traits and associated ecosystem characteristics across subtropical
627 and timberline forests in the Gongga Mountains, Eastern Tibetan Plateau, *Oecologia*, 142, 261-273,
628 <https://doi.org/10.1007/s00442-004-1729-6>, 2005.

629 Ma, Z. Q., Guo, D. L., Xu, X. L., Lu, M. Z., Bardgett, R. D., Eissenstat, D. M., McCormack, M. L., and
630 Hedin, L. O.: Evolutionary history resolves global organization of root functional traits, *Nature*, 555,
631 94-97, <https://doi.org/10.1038/nature26163>, 2018.

632 Maes, S. L., Perring, M. P., Depauw, L., Bernhardt-Romermann, M., Blondeel, H., Brumelis, G., Brunet,
633 J., Decocq, G., den Ouden, J., Govaert, S., Hardtle, W., Hedl, R., Heinken, T., Heinrichs, S., Hertzog,
634 L., Jaroszewicz, B., Kirby, K., Kopecky, M., Landuyt, D., Malis, F., Vanneste, T., Wulf, M., and
635 Verheyen, K.: Plant functional trait response to environmental drivers across European temperate
636 forest understorey communities, *Plant Biol.*, 22, 410-424, <https://doi.org/10.1111/plb.13082>, 2020.

637 Mariano, E., Gomes, T. F., Lins, S. R. M., Abdalla- Filho, A. L., Soltangheisi, A., Araújo, M. G. S.,
638 Almeida, R. F., Augusto, F. G., Canisares, L. P., Chaves, S. S. F., Costa, C. F. G., Diniz-Reis, T. R.,
639 Galera, L. A., Martinez, M. G., Morais, M. C., Perez, E. B., Reis, L. C., Simon, C. D., Mardegan, S.
640 F., Domingues, T. F., Miatto, R. C., Oliveira, R. S., Reis, C. R. G., Nardoto, G. B., Kattge, J., and
641 Martinelli, L. A.: LT-Brazil: A database of leaf traits across biomes and vegetation types in Brazil,
642 *Global Ecol. Biogeogr.*, 30, 2136-2146, <https://doi.org/10.1111/geb.13381>, 2021.

643 Meng, T. T., Ni, J., and Harrison, S. P.: Plant morphometric traits and climate gradients in northern China:
644 a meta-analysis using quadrat and flora data, *Ann. Bot.*, 104, 1217-1229,
645 <https://doi.org/10.1093/aob/mcp230>, 2009.

646 Meng, T. T., Wang, H., Harrison, S. P., Prentice, I. C., Ni, J., and Wang, G.: Responses of leaf traits to
647 climatic gradients: adaptive variation versus compositional shifts, *Biogeosciences*, 12, 5339-5352,
648 <https://doi.org/10.5194/bg-12-5339-2015>, 2015.

649 Moles, A. T., Ackerly, D. D., Tweddle, J. C., Dickie, J. B., Smith, R., Leishman, M. R., Mayfield, M. M.,
650 Pitman, A., Wood, J. T., and Westoby, M.: Global patterns in seed size, *Global Ecol. Biogeogr.*, 16,
651 109-116, <https://doi.org/10.1111/j.1466-8238.2006.00259.x>, 2007.

652 Moles, A. T., Warton, D. I., Warman, L., Swenson, N. G., Laffan, S. W., Zanne, A. E., Pitman, A.,
653 Hemmings, F. A., and Leishman, M. R.: Global patterns in plant height, *J. Ecol.*, 97, 923-932,
654 <https://doi.org/10.1111/j.1365-2745.2009.01526.x>, 2009.

655 Myers-Smith, I. H. Thomas, H. J. D., and Bjorkman, A. D.: Plant traits inform predictions of tundra
656 responses to global change, *New Phytol.*, 221, 1742-1748, <https://doi.org/10.1111/nph.15592>, 2019.

657 Pérez-Harguindeguy, N., Díaz, S., Garnier, E., Lavorel, S., Poorter, H., Jaureguiberry, P., Bret-Harte, M.
658 S., Cornwell, W. K., Craine, J. M., Gurvich, D. E., Urcelay, C., Veneklaas, E. J., Reich, P. B., Poorter,
659 L., Wright, I. J., Ray, P., Enrico, L., Pausas, J. G., de Vos, A. C., Buchmann, N., Funes, G., Quétier,
660 F., Hodgson, J. G., Thompson, K., Morgan, H. D., ter Steege, H., van der Heijden, M. G. A., Sack,
661 L., Blonder, B., Poschlod, P., Vaieretti, M. V., Conti, G., Staver, A. C., Aquino, S., and Cornelissen,
662 J. H. C.: New handbook for standardised measurement of plant functional traits worldwide, *Aust. J.*
663 *Bot.*, 61, 167-234, <https://doi.org/10.1071/BT12225>, 2013.

664 Piao, S. L., Zhang, X. Z., Wang, T., Liang, E. Y., Wang, S. P., Zhu, J. T., and Niu, B.: Responses and
665 feedback of the Tibetan Plateau's alpine ecosystem to climate change, *Chin. Sci. Bull.*, 64, 2842-
666 2855, <https://doi.org/10.1360/TB-2019-0074>, 2019.

667 Reich, P. B., and Oleksyn, J.: Global patterns of plant leaf N and P in relation to temperature and latitude,
668 *PNAS*, 101, 11001-11006, <https://doi.org/10.1073/pnas.040358810>, 2004.

669 Reichstein, M., Bahn, M., Mahecha, M. D., Kattge, J., and Baldocchi, D. D.: Linking plant and ecosystem
670 functional biogeography, *PNAS*, 111, 13697-13702, <https://doi.org/10.1073/pnas.121606511>, 2014.

671 Roddy, A. B., Martínez-Perez, C., Teixido, A. L., Cornelissen, T. G., Olson, M. E., Oliveira, R. S., and
672 Silveira, F. A. O.: Towards the flower economics spectrum, *New Phytol.*, 229, 665-672,
673 <https://doi.org/10.1111/nph.16823>, 2021.

674 Shi, W. Q., Wang, G. A., and Han, W. X.: Altitudinal variation in leaf nitrogen concentration on the
675 eastern slope of Mount Gongga on the Tibetan Plateau, China, *Plos One*, 7, e44628,
676 <https://doi.org/10.1371/journal.pone.0044628>, 2012.

677 Sloan, S., Jenkins, C. N., Joppa, L. N., Gaveau, D. L. A., and Laurance, W. F.: Remaining natural
678 vegetation in the global biodiversity hotspots, *Biol. Conserv.*, 177, 12-24,
679 <https://doi.org/10.1016/j.biocon.2014.05.027>, 2014.

680 Taseski, G. M., Beloe, C. J., Gallagher, R. V., Chan, J. Y., Dalrymple, R. L., and Cornwell, W. K.: A
681 global-growth form database for 143,616 vascular plant species, *Ecology*, 100, e02614,
682 <https://doi.org/10.1002/ecy.2614>, 2019.

683 Tavşanoğlu, Ç., and Pausas, J. G.: A functional trait database for Mediterranean Basin plants, *Sci. Data*,

684 5, 180135, <https://doi.org/10.1038/sdata.2018.135>, 2018.

685 van Bodegom, P. M., Douma, J. C., and Verheijen, L. M.: A fully traits-based approach to modeling
686 global vegetation distribution, *PNAS*, 111, 13733-13738, <https://doi.org/10.1073/pnas.1304551110>,
687 2014.

688 Vandvik, V., Halbritter, A. H., Yang, Y., He, H., Zhang, L., Brummer, A. B., Klanderud, K., Maitner, B.
689 S., Michaletz, S. T., Sun, X. Y., Telford, R. J., Wang, G. X., Althuisen, I. H. J., Henn, J. J., Garcia,
690 W. F. E., Gya, R., Jaroszynska, F., Joyce, B. L., Lehman, R., Moerland, M. S., Nesheim-Hauge, E.,
691 Nordås, L. H., Peng, A., Ponsac, C., Seltzer, L., Steyn, C., Sullivan, M. K., Tjendra, J., Xiao, Y.,
692 Zhao, X. X., and Enquist, B. J.: Plant traits and vegetation data from climate warming experiments
693 along an 1100 m elevation gradient in Gongga Mountains, China, *Sci. Data*, 7, 189,
694 <https://doi.org/10.1038/s41597-020-0529-0>, 2020.

695 Violle, C., Navas, M. L., Vile, D., Kazakou, E., Fortunel, C., Hummel, I., and Garnier, E.: Let the concept
696 of trait be functional!, *Oikos*, 116, 882-892, <https://doi.org/10.1111/j.0030-1299.2007.15559.x>,
697 2007.

698 Wang, C. S., Lyu, W. W., Jiang, L. L., Wang, S. P., Wang, Q., Meng, F. D., and Zhang, L. R.: Changes in
699 leaf vein traits among vein types of alpine grassland plants on the Tibetan Plateau, *J. Mt. Sci.*, 17,
700 2161-2169, <https://doi.org/10.1007/s11629-020-6069-4>, 2020.

701 Wang, H., Harrison, S. P., Prentice, I. C., Yang, Y. Z., Bai, F., Togashi, H. F., Wang, M., Zhou, S. X., and
702 Ni, J.: The China Plant Trait Database: toward a comprehensive regional compilation of functional
703 traits for land plants, *Ecology*, 99, 500, <https://doi.org/10.1002/ecy.2091>, 2018.

704 Wang, H., Prentice, I. C., Keenan, T. F., Davis, T. W., Wright, I. J., Cornwell, W. K., Evans, B. J., and
705 Peng, C. H.: Towards a universal model for carbon dioxide uptake by plants, *Nat. Plants*, 3, 734-
706 741, <https://doi.org/10.1038/s41477-017-0006-8>, 2017.

707 Wang, H., Wang, R. X., Harrison, S. P., and Prentice, I. C.: Leaf morphological traits as adaptations to
708 multiple climate gradients, *J. Ecol.*, 110, 1344-1355, <https://doi.org/10.1111/1365-2745.13873>,
709 2022.

710 Wang, Q., and Hong, D. Y.: Understanding the plant diversity on the roof of the world, *The Innovation*,
711 3, 100215, <https://doi.org/10.1016/j.xinn.2022.100215>, 2022.

712 Wei, L. F., Hu, X. F., Cheng, Q., Wu, X. Q., and Ni, J.: A dataset of spatial distribution of bioclimatic

713 variables inChina at 1 km resolution, *China Sc. Data*, [https://doi.org/10.11922/11-](https://doi.org/10.11922/11-6035.csd.2022.0003.zh)
714 [6035.csd.2022.0003.zh](https://doi.org/10.11922/11-6035.csd.2022.0003.zh), 2022.

715 Weigelt, P., König, C., and Kreft, H.: GIFT – A Global Inventory of Floras and Traits for macroecology
716 and biogeography, *J. Biogeogr.*, 47, 16-43, <https://doi.org/10.1111/jbi.13623>, 2019.

717 Wright, I. J., Reich, P. B., Westoby, M., Ackerly, D. D., Baruch, Z., Bongers, F., Cavender-Bares, J.,
718 Chapin, T., Cornelissen, J. H. C., Diemer, M., Flexas, J., Garnier, E., Groom, P. K., Gulias, J.,
719 Hikosaka, K., Lamont, B. B., Lee, T., Lee, W., Lusk, C., Midgley, J. J., Navas, M. L., Niinemets,
720 Ü., Oleksyn, J., Osada, N., Poorter, H., Poot, P., Prior, L., Pyankov, V. I., Roumet, C., Thomas, S.
721 C., Tjoelker, M. G., Veneklaas, E. J., and Villar, R.: The worldwide leaf economics spectrum, *Nature*,
722 428, 821-827, <https://doi.org/10.1038/nature02403>, 2004.

723 Wu, D. X.: *Protocols for Standard Biological Observation and Measurement in Terrestrial Ecosystems*,
724 China Environmental Science Press, Beijing, 2007.

725 Wullschleger, S. D., Epstein, H. E., Box, E. O., Euskirchen, E. S., Goswami, S., Iversen, C. M., Kattge,
726 J., Norby, R. J., van Bodegom, P. M., and Xu, X. F.: Plant functional types in Earth system models:
727 past experiences and future directions for application of dynamic vegetation models in high-latitude
728 ecosystems, *Ann. Bot.*, 114, 1-16, <https://doi.org/10.1093/aob/mcu077>, 2014.

729 Xu, H. Y., Wang, H., Prentice, I. C., Harrison, S. P., Wang, G. X., and Sun, X. Y.: Predictability of leaf
730 traits with climate and elevation: a case study in Gongga Mountain, China, *Tree Physiol.*, 41, 1336-
731 1352, <https://doi.org/10.1093/treephys/tpab003>, 2021.

732 Xu, T. B., and Hutchinson, M. F.: New developments and applications in the ANUCLIM spatial climatic
733 and bioclimatic modelling package, *Environ. Modell. Software*, 40, 267-279,
734 <https://doi.org/10.1016/j.envsoft.2012.10.003>, 2013.

735 Yan, Y. J., Yang, X., and Tang, Z. Y.: Patterns of species diversity and phylogenetic structure of vascular
736 plants on the Qinghai-Tibetan Plateau, *Ecol. Evol.*, 3, 4584-4595, <https://doi.org/10.1002/ece3.847>,
737 2013.

738 Yao, T. D., Thompson, L., Yang, W., Yu, W. S., Gao, Y., Guo, X. J., Yang, X. X., Duan, K. Q., Zhao, H.
739 B., Xu, B. Q., Pu, J. C., Lu, A. X., Xiang, Y., Kattel, D. B., and Joswiak, D.: Different glacier status
740 with atmospheric circulations in Tibetan Plateau and surroundings, *Nat. Clim. Change*, 2, 663-667,
741 <https://doi.org/10.1038/nclimate1580>, 2012.

742 Zhang, X. Z., Yang, Y. P., Piao, S. L., Bao, W. K., Wang, S. P., Wang, G. X., Sun, H., Luo, T. X., Zhang,
743 Y. J., Shi, P. L., Liang, E. Y., Shen, M. G., Wang, J. S., Gao, Q. Z., Zhang, Y. L., and Ouyang, H.:
744 Ecological change on the Tibetan Plateau, *Chin. Sci. Bull.*, 60, 3048-3056,
745 <https://doi.org/10.1360/N972014-01339>, 2015.