

TMK (2) 3-6-04:003
(657.195 acres)
(Leased to Hawaiian Commercial & Sugar Company (HC&S))

Exh No.	Land Commission Award	Royal Patent	Grant	Acres	Grantee	Description of Use of Property <i>(extracted from Foreign and Native Testimonies and Survey Field Notes)</i>	Survey Maps	Survey with Auwai or Stream
1	3546:2 3546:3	3151		Lot 1: 2-3/10 acres Lot 2: 1-2/10 acres Lot 3: 1 acre	KUPALII	3 parcels of land: Parcel 1: taro land and kula (bounded by stream) Parcel 2: taro land and kula (bounded by stream) Parcel 3: house lot and kula	Survey by E. Bailey 5/05/1852	kahawai
2	2394:1	3138		Lot 1: 1-36/100 acres Lot 2: 35/100 acres	KAEHA	2 parcels of land: Parcel 1: taro pauku (bounded by stream) Parcel 2: 4 loi (bounded by stream) irrigation dictch	Survey by E. Bailey 6/21/1852	stream irrigation dictch
3	10481:1 (Mahele 2) 10481:1 (Mahele 3) 10481:2 10481:3 10481:4	3131		Ap. 1 (Mahele 1): 54/100 acres Ap. 1 (Mahele 2): 19/100 acres Ap. 2 & 3: 1-3/100 acres Ap. 4: 64/100 acres Ap. 5: 22/100 acres	NAPAILOA	9 parcels of land: Parcel 1: taro pauku and kula Parcel 2: house lot and kula Parcel 3: taro loi Parcel 4: taro pauku Parcel 5: taro pauku Parcel 6: taro loi Parcel 7: house lot Parcel 8: taro pauku Parcel 9: kula wauke	Survey by E. Bailey 4/23/1852	
4			1844:1 1844:2 1844:3	9-52/100 acres 22-36/100 acres 487 acres	JOSEPH SYLVA	kula lands possibly taro loi pasture lands	Survey by E. Bailey 1/22/1855; 4/10/1855	watercourse stream
5			3152		HENRY CORNWELL	water use for domestic purposes		

EXHIBIT 1

LAND COMMISSION AWARD 3546 TO KUPALII

LCaW No.: 3546:3
Royal Patent No.: 3151
Grantee: KUPALII

1. Exhibits

Exhibit 1-A: Copy of LCA 3546 (book 8, p.225) and translation

Exhibit 1-B: Copy of RP 3151

Exhibit 1-C: Foreign Testimony on LCA No. 3546 (v.7, p.492) indicates -

3 pieces of land in Waikapu. "No. 1 is kula and kalo land in Mokaielelu (sp?). No. 2 is kula and kalo in Keana. No. 3 is kula and houselot in Mokaielelu."

Exhibit 1-D: Native Testimony on LCA No. 3546 (v.9, p.679) indicates -

"3 parcels in Waikapu. Parcel 1. Taro pauku at Noohona ili of Waikapu. Parcel 2. Two taro loi, Ohia ili of Waikapu. Parcel 3. Taro pauku and kula at Pikooku ili of Waikapu. Parcel 4. Cultivated kula in Nohoana ili of Waikapu." Additionally, Parcels 2 is bounded by Kula stream and Parcel 3 is bounded by Waihee stream.

Exhibit 1-E: Field Notes and Survey Diagram -

shows this to be Ap. 1 (2-3/10 acres) with a stream ("Kahawai O Waikapu") flowing through the ili of Waihalulu and the stream bounds Mokaielelu. There also seems to be other waterways or streams crisscrossing the property. The second diagram shows Ap. 2 at 1-2/10 acres with a stream (Kahawai O Waikapu) flowing through the property.

2. Survey Maps

Survey by E. Bailey, dated May 5, 1852 (see Exhibit 5-A, copy of LCA 3546; and Exhibit 5-E, Field Notes and Survey Diagram)


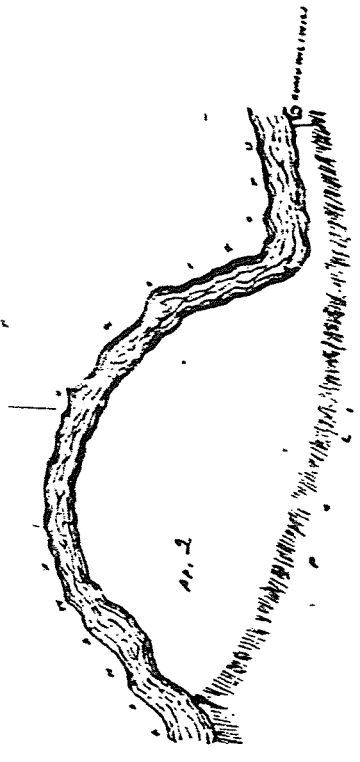
3. Mahele Use: Taro pauku, taro lois, kula, waterways, streams

Flow Requirements Source: Waikapu Stream

4. Photographs: None
5. 1800's Tax Records: None



MASSICLU



MULLA MULLA

MULLA MULLA

Water Pass Sea 67

W. H. W. W.
J. M. Robertson
L. H. Smith
S. S. S. S.

Memoribus 27, Sept. 1852.

**Series 288: Land Commission Awards
L.C.A. #3546
Vol. 8, page 225.**

No. 3546 KUPALII

Waikapu, Maui

**Lot 1. Located far inland, by the stream, in Makaelelu Ili.
Commencing at the far inland corner, which is the base of the cliff on the North side of the stream, and run along the base of the cliff to the far seaward corner on this side, then run South 45° East 1.40 chains to the base of the cliff on the South side of the stream, and run inland along the base of the cliff to the far inland corner on this side, then run North 65° West 1.70 chains to the beginning corner.
2 and 3/10 acres.**

N.B. The length of this parcel, measured in the stream, is 25.00 chains.

Lot 2. Keana Ili.

**Commencing at the kukui tree, which is the inland corner at the stream, and run along the stream to the wiliwili tree at the far seaward corner, then run to the cliff, 30 links, then run along the base of the cliff to the beginning corner.
1 and 2/10 acres.**

Lot 3. Mokahelahela Ili.

**Commencing at the Northwest corner, and run
True East 3.18 chains along the dryland
True South 3.17 chains along the dryland
True West 3.18 chains along the dryland
True North 3.17 chains to the beginning corner.
1 acre.**

May 5, 1852.

E. Bailey, Surveyor

C. 8806. Kalapuna.

Maua Su. The Cts land consist of 4 pieces in Waikapu Maui

- N^o 1. is a mes of kals & House lot in Kapalaualua
- " 2. " " " kals in the ili of Maunui.
- " 3. " one lot, in the ili of Hali'palele.
- " 4. " a hula wauka, in Puhai'ika

The Cts rec^d N^o 1. from Kapua'ahoeke in the days of Kamehameha II. and N^o 2. from Puhipuu in 1822, and he from Kapua'ahoeke before 1824, and N^o 3. from Antonio Catalina in the years before 1830, and N^o 4. from Maunui in 1840, and he from David Hale in 1837. His title is not disputed. There is one prealima li in N^o 2.

N^o 1. is bounded Mauka, by Kuli'one's land. Waikae, by Kapichana's land. Kula, by John Richardson's land. Maunui, by Kapua's land.

N^o 2. is bounded Mauka, by the Puhai'ika li. Waikae, by the ili of Pohakuloa, Kula, by Kapua's land. Maunui, by the prealima li.

N^o 3. is bounded on all sides, by Antonio Catalina's land.

N^o 4. is bounded on all sides, by Maunui's land.

C. 3546. Kapua.

Maua Su. The Cts land consist of 3 pieces in Waikapu Maui

- N^o 1. is kals & kals in K. Kuli'ika.
- " 2. " " " " Mauna.
- " 3. " " " & House lot. Maunui.

The Cts rec^d these lands from my father Maunui in the days of Kamehameha I, and his title has never been disputed.

N^o 1. is bounded Mauka, by my land. Waikae, by the Crite. On other two sides, by my land.

N^o 2. is bounded Mauka, by my land. Waikae, by the Crite. On other two sides, by my land.

N^o 3. is bounded Mauka and all sides, by my land.

1-990111 LCH 5546 + 492 v7

C. 8806. Kulapuna.

Mauu Iii. The Cts land consist of 4 pieces in Waikapa Mauu.

N^o 1. is a mo of kula & House lot. in Kapalaalua.

" 2. " " " kula in the ili of Maunui.

" 3. " one li; in the ili of Kuliipalala.

" 4. " a kul's waika, in Palaulua.

The Cts. rec^d N^o 1. from Sijuepaaloeke in the days of Kamehameha II. and N^o 2. from Palipushi in 1812, and he from Hoapili waihue, before 1829, and N^o 3. from Antonio Catalina in the years before 1830, and N^o 4. from Maunui in 1840, and he from David Hale in 1837. His title is not disputed. There is one poalima li in N^o 2.

N^o 1. is bounded. Mauka, by Kuliipala's land. Waikae, by Kapichana's land. Mula, by John Richardson's land. Maunui, by Kapa's land.

N^o 2. is bounded. Mauka, by the Paulino li's. Waikae, by the ili of Pohakulua, Mula, by Hoapili's land. Maunui, by the poalima li.

N^o 3. is bounded on all sides, by Antonio Catalina's land.

N^o 4. is bounded on all sides, by Maunui's land.

C. 3546. Kulapua.

Mauu Iii. The Cts land consists of 3 pieces in Waikapa. Mauu.

N^o 1. is kula & kula in K. K. K.

" 2. " " " " " Maunui.

" 3. " " & House lot. K. K. K.

The Cts. rec^d these lands from my father Heke in the days of Kamehameha I, and his title has never been disputed.

N^o 1. is bounded. Mauka, by my land. Waikae, by the Crute. On other two sides, by my land.

N^o 2. is bounded. Mauka, by my land. Waikae, by the Crute. On other two sides, by my land.

N^o 3. is bounded. Mauka and all sides, by my land.

Manu sworn: I know of four parcels in Waikapu:
 Parcel 1. Taro mo'o and house lot at Kapalaalaea
 " 2. " " " Haanui
 " 3. 1 taro lo'i " Haliipalala
 " 4. Kula wauke " Palailaiha

Page 679

Parcel 1 was from Puupahoehoe in the days of Kamehameha II. Parcel 2 was from Pupuhi in 1842; Puhipuhi had received it from Puupahoehoe in 1839. Parcel 3 was from Atoni C. Antonio Catalina before 1830. Parcel 4 was from Kuamu in 1840; Kuami had received it from David Malo. One po'alima is in Parcel 2. No opposition.
 1. is bounded mauka by Kuihone, Waihee by Kapehana, Kula by Ioane R. John Richardson, Maalaea by Kepaa.
 2. is bounded mauka by pa'ahao, Waihee by the 'Ili of Pohakuloa, Kula by Kapule, Maalaea by po'alima.
 3. is surrounded by the land of Atoni C. Antonio Catalina/
 4. is surrounded by the land of Kuamu.

No. 3546 - Kupalii

Kaai sworn: I know of three parcels in Waikapu:
 Parcel 1. Taro land and kula at Makaelelu in Waikapu
 " 2. " " " " Keana " "
 " 3. House lot " " " Makaelelu " "

All his four [sic] parcels were received from Keaho in the days of Kamehameha I. No opposition.

1. is bounded mauka by myself, Waihee by stream, Kula and Maalaea by myself.
 2. is bounded mauka by myself, Waihee by stream, Kula and Maalaea by myself.
 3. is surrounded by my land.

No. 3110 - Kuolaia

Kaai sworn: I know of four parcels in Waikapu:
 Parcel 1. Taro pauku at Nohoana 'Ili of Waikapu
 " 2. Two taro lo'i, Ohia " " "
 " 3. Taro pauku and kula at Pikooku 'Ili of Waikapu
 " 4. Cultivated kula in Nohoana 'Ili of Waikapu

Parcels 1, 3 and 4 were from Keaho and Hika in the days of Kamehameha I. Parcel 2 was from Kaelemakule in 1838. In Parcel 1 is one po'alima. No opposition.

1. is bounded mauka by Hika, Waihee by 'Ili of Kuaiwa, Kula by Kaai, Maalaea by Nahau.
 2. is bounded mauka by Manu, Waihee by Kaili, Kula by stream, Maalaea by stream.

Page 680

3. is bounded mauka by Napaeloi, Waihee by stream, Kula by Kaai, Maalaea by Keliikoa.
 4. is surrounded by the lands of Kaai.

LCA 3546 Kupali, RP 3157 Survey Notes

3546 KUPALI

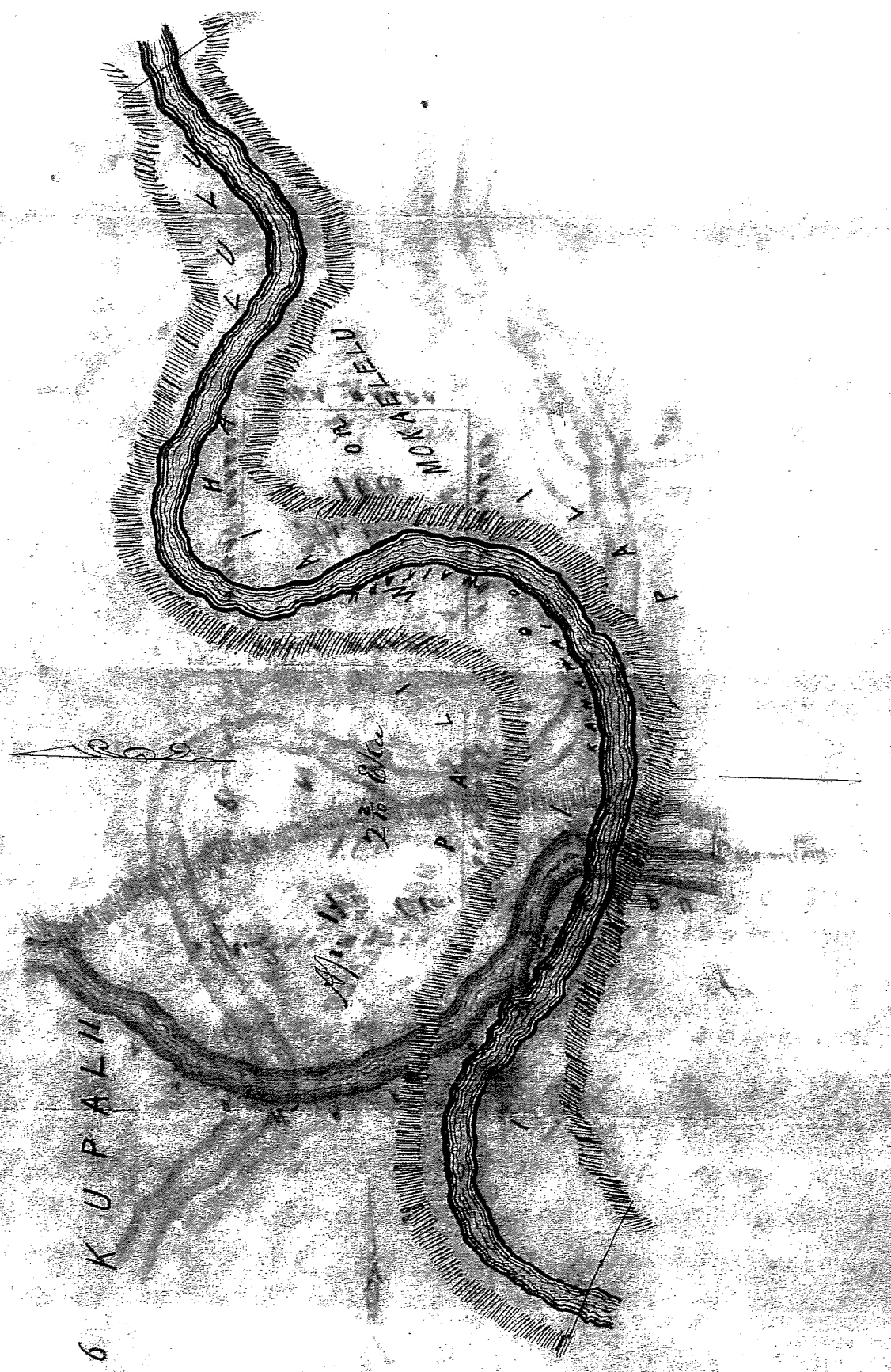


EXHIBIT 1-E

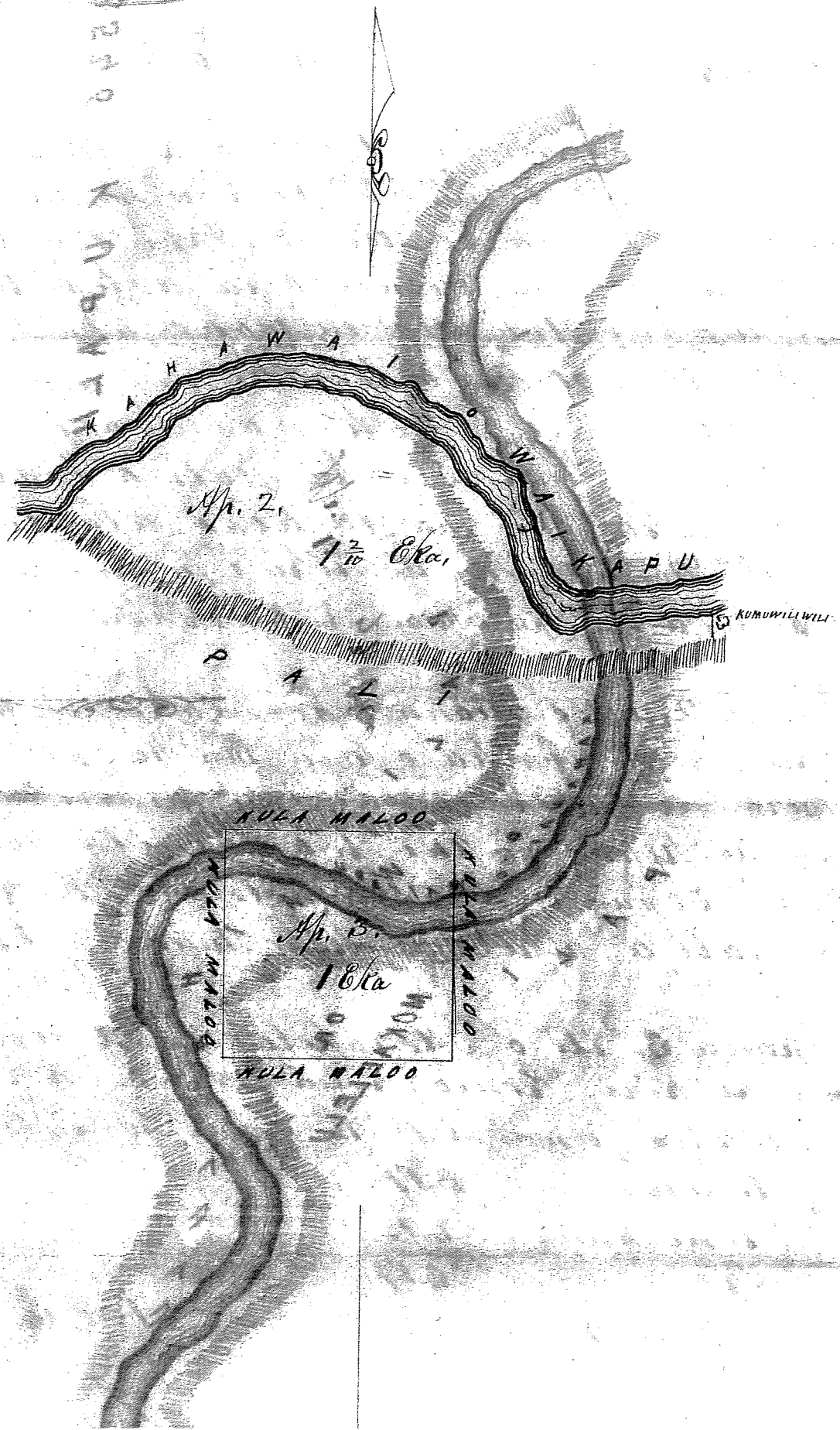


EXHIBIT 2

LAND COMMISSION AWARD 2394 TO KAEHA

LCAw No.: 2394:1
Royal Patent No.: 3138
Grantee: KAEHA

1. Exhibits

Exhibit 2-A: Copy of LCA 2394 (book3, p.459-460) and translation

Exhibit 2-B: Copy of RP 3138 (book 14, p.69)

Exhibit 2-C: Foreign Testimony on LCA No. 2394 (v.7, p.467) indicates -

2 pieces of land, "No. 1 is a section of lois. No. 2 is 4 lois. Testimony also indicates that No. 1 and No. 2 are bounded..."Waihee, by creek."

Exhibit 2-D: Native Testimony on LCA No. 2394 (v9, p.658) indicates -

"two parcels of land in Waikapu. Parcel 1. Taro pauku in the ili of Olohe. Parcel 2. 4 loi of taro in the ili of Olohe." Testimony also indicates Parcel 1 is bounded..."Waihee by stream" and Parcel 2 is bounded mauka by stream, Waihee, the same".

Exhibit 2-E: Survey Field Notes and Diagram -

shows 2 pieces of property. Ap. 1 is 1-36/100 acres and is bound on one side by "auwai". Ap. 2 is 35/100 acres and bounded on one side by a "kahawai".

2. Survey Maps

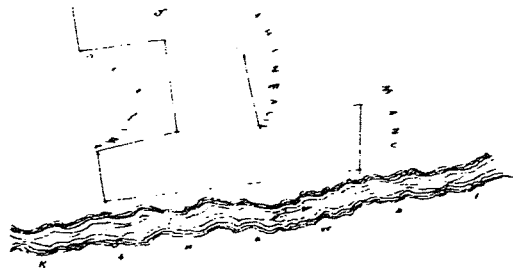
Survey by E. Bailey, dated June 21, 1852 (see Exhibit 8-A, copy of LCA 2394; and Exhibit 8-E, Survey Field Notes and Diagram)

3. Mahele Use: Taro pauku, taro lois

Flow Requirements Source: Waikapu Stream

4. Photographs: None

5. 1800's Tax Records: None



Ulu Pau Loa #6

in the
 C. P. Robertson
 J. S. Smith
 J. K. Kaulahao


Honolulu June 21 1852

Hulu 2394 Kacha Waikapu Maui

Pulupala o Ke ana ana i Ke Kaulana 2394 no Kacha aka ua maka oia
 o Maua Ka hivilina ona Ka ili o Kaha Waikapu Motupuni o Maui
 Apana 1 E humaka ona Ka Puhala i Ka auwai Kiki a hau. Keia e pili
 ana me Ke Chumui a e holo Ke 72' Ke 323' Kk ma Ka palena o Ke Chumui
 i Ke Kula Ke 6 1/2' Ke 58' Kk ma Ka palena Kula aupuni Ke 65 1/2' Ke 226' Kk
 ma Ka palena o Kahi i Ka auwai Ke 1 1/2' Ke 207' Kk ma Ka auwai a
 hiki i Ke Kahi Ke 4 1/2' Ke 352' Kk ma Ke Kahi Ke 48' Ke 41' ma Ke Kahi
 Ke 1 1/2' Ke 58' Kk ma Ka auwai i Kahi Palima Ke 28 1/2' Ke 75' Kk ma Ka
 Palima Ke 11 1/2' Ke 100' Kk ma Ke Palima Ke 23 1/2' Ke 46' Kk ma Ke Pa-
 lima Ke 1 1/4' Ke 147' Kk ma Ka auwai a hiki i Kahi i humaka i ma
 ia auwai 1 56/100' Eka.

Apana 2 E humaka Ke ana ma Ke Kahi Kikina o Keia apana e
 pili ana me Ke Koa maluna o Ka auwai a e holo Ke 77 1/2' Ke 173' Kk ma
 Ka palena o Ke Kula aupuni Ke 4 1/2' Ke 57' Kk ma Ka palena o Palima
 Ke 25 1/2' Ke 198' Kk ma Ka palena o Palima Ke 8 1/2' Ke 60' Kk ma Ka palena
 Palima Ke 89' Ke 122' Kk ma Ke Kula aupuni Ke 23 1/2' Ke 35' Kk
 ma Ke Kauhawai a inapailii Ke 31 1/2' Ke 126' ma Ke Kapaiki Ke 6 1/2'
 Ke 64' Kk ma Ke Palima Ke 25' Ke 90' Kk ma Ke Palima Ke 7 1/2'
 Ke 57' Kk ma Ke Palima Ke 63 1/2' Ke 117' Kk ma Ke Kapaiki Ke 7 1/2'
 Ke 120' Kk ma Ke Koa a hiki ma Kahi i humaka i a maloko
 oia auwai 3 5/100' Eka a maloko o Keia Kaulana Kauhawai one 7' Ke

C. Bailey ma ana aia



Uku Pau Loa - # 5

M. L. Lee

G. M. Robertson

J. H. Smith

J. K. Kaula nu o I Juiha

Honolulu June 21 1852

Uku 3106 Kapua ai awa Wai kapu Maui


Kaula nu 3106 no Kapua ai awa Wai kapu Maui

Moo Kalo me Pahale ili. Kaopala E hoomaka ana ke Kahawai ke
 Aka e pili ana me Matais a e holo ke 6 No 168 Kk e pili ana me ke
 Kahawai ke 50 3/4 No 280 Kk e pili ana me Katakouka AK 712 No 6
 e pili ana me ke Katakouka AK 31 3/4 No 122 Kk e pili ana me M
 laio AK 43 3/4 No 308 Kk e pili ana me ke Matais a hiki i ke
 hoomaka i 3/10 Eka

April 16, 1852

E Bailey

Mea ana aima



**Series 288: Land Commission Awards
L.C.A. #2394
Vol. 3, pages 459-460.**

No. 2394 KAEHA

Waikapu, Maui

Survey of Claim 2394 for Kaeha, but he is dead, and Mano is the heir. Located in Olohe Ili, Waikapu, Island of Maui.

Lot 1.

Commencing at a pandanus tree at the irrigation ditch at the North corner, adjoining Ehunui's land, and run

South 72°	East 3.23	chains along Ehunui's boundary to the dryland
South 6-1/2°	West 5.16	chains along the boundary of the government dryland
South 85-1/2°	West 2.26	chains along Hakiki's boundary and to the irrigation ditch
North 1-3/4°	West 2.07	chains along irrigation ditch to Nalei's land
North 4-1/2°	West .82	chains along Nalei's land
South 89°	West .81	chains along Nalei's land
North 1-3/4°	West .58	chains along irrigation ditch to a Poalima
North 78-1/4°	East .75	chains along the Poalima
North 11-1/4°	West 1.00	chains along the Poalima
South 87-1/2°	West .44	chains along the Poalima
North 1-3/4°	West 1.47	chains along irrigation ditch and to the place of commencement.

Containing 1 and 36/100 acres.

Lot 2.

Commencing at the East corner, adjoining Koa's land, above the irrigation ditch, and run

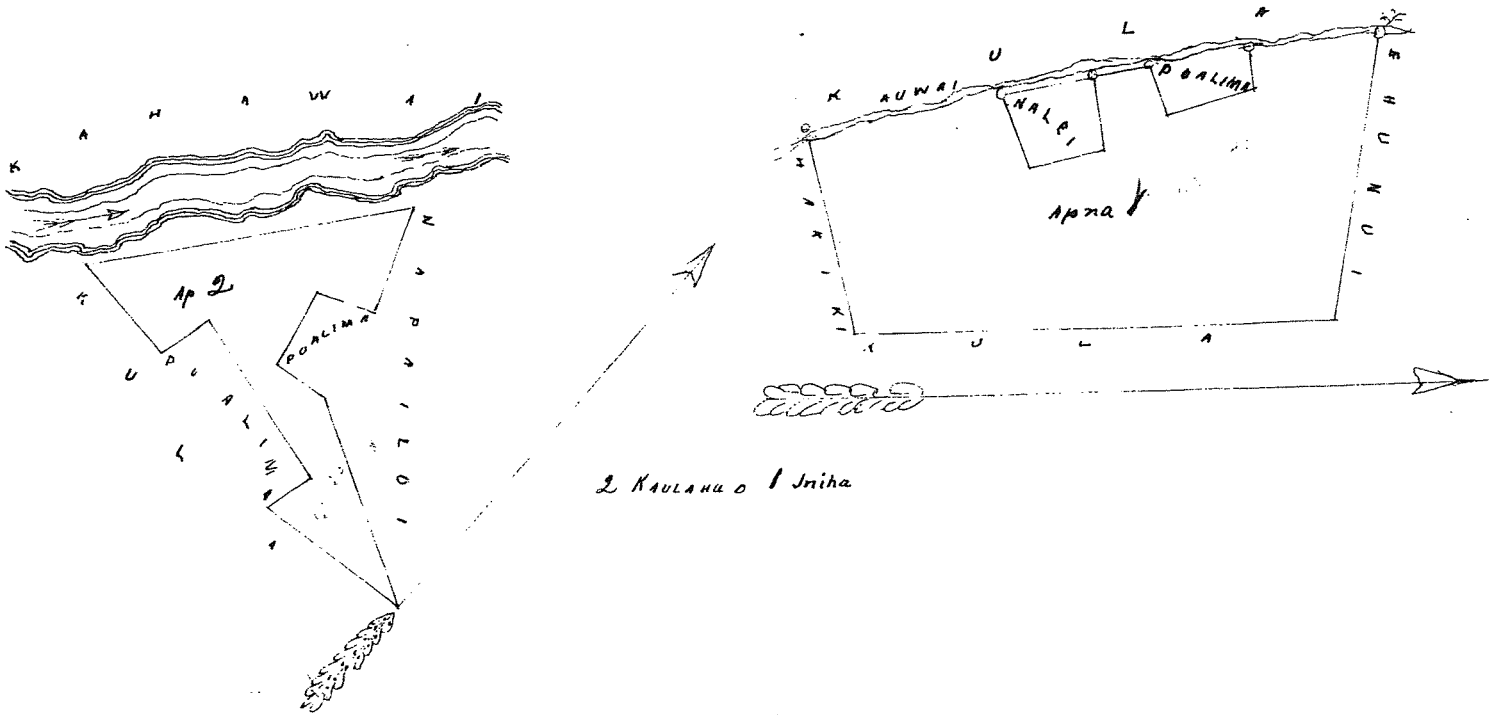
South 77-1/2°	West 1.73	chains along the government's dryland
North 4-1/2°	East .57	chains along the boundary of the Poalima
North 83-3/4°	West 1.98	chains along the boundary of the Poalima
South 8-1/2°	West .60	chains along the boundary of the Poalima
South 89°	West 1.22	chains along the government's dryland
North 29-1/4°	East 3.53	chains along the stream and to Napailoi
South 31-1/2°	East 1.26	along Napailoi's land
South 64-3/4°	West .64	chains along the Poalima
South 25°	East .90	chains along the Poalima
North 72-1/2°	East .57	chains along the Poalima
South 63-1/2°	East 1.17	chains along Napailoi's land
South 71-3/4°	East 1.20	chains along Koa's land and to the place of commencement.

Containing 35/100 acre.

This Claim contains 1 and 71/100 acres.

E. Bailey, Surveyor

continued on page 2



Total fees \$5.

W.L. Lee

G.M. Robertson

J.H. Smith

I. Kekaulahao

Honolulu June 21, 1852.

Translated by: Jason Achiu, Hawaii State Archives. 1/2012

11/17
120

Uapalo
Kia
17/170
17/170

60

Maloko e Kikiman apau
e oi iki aku, a emi iki mai paha. Ua hoo nui i ke aupuni no aiaa mahele a me n. K. Xela a pa
No Kaka
ua aiaa i haawia ma ke ANO ALODIO a no hoo ma haalima. a no hoo waiho; ua pii eoa
ka aubau a ka Poe Aholelo e kau like ai ma ua aiaa aloha i keia manawa i keia manawa.

A i mea e ika ai, ua hoo waiho i keia manawa a me ka S. N. N. o ka
Hawaii Poe Aiaa ma haawia i keia manawa.
Augate

Handwritten signature

Handwritten signature

The Ct. rec'd these lands from me in the days of Kamche
maka & and his title was never disputed up to his death the
year. His heir is his nephew Nibapua. There is no partition
in 1828. 1828.

It¹ is bounded Munka, by the Crk. Waikua, by the Crk.
of Waikua, Waikua, by the Crk. Road, Maalaea, by the Crk.
It² is bounded. Waikua & Waikua sides by the Crk.
of Waikua, Waikua, by the Crk. Road, Maalaea, by the Crk.

C. 5774. Kasi.

Expansive See I know the lands of the Ct they consist of 7 pieces
that truly belong to him in Waikua, Kasi.

- It¹ is a section of the isle of Waikua
- " 2. " " " " 2 isles - Waikua, Waikua
- " 3. " " " " " " " " " " " " " " " " "
- " 4. " " " " " " " " " " " " " " " " "
- " 5. " " " " " " " " " " " " " " " " "
- " 6. " " " " " " " " " " " " " " " " "
- " 7. " " " " " " " " " " " " " " " " "

The Ct. rec'd these lands from his father Kasi, who
had them from the days of Kamche & his Ct. rec'd them
in 1828, and his title has never been disputed.

It¹ is bounded. Munka, by the partition line. Waikua, by
the Crk. of Waikua. Waikua, by the Crk. of Waikua. Maalaea, by
Charles Coffin's land.

It² is bounded. Munka, by the isle of Waikua, on other
three sides, by Charles Coffin's land.

It³ is bounded. Munka, by the isle of Waikua, Waikua,
by the isle of Waikua. Waikua, by the isle of Waikua. Maalaea,
by the Crk. of Waikua.

It⁴ is bounded. Munka, by the isle of Waikua, Waikua,
by the Crk. of Waikua. Waikua, by the isle of Waikua, Maalaea,
by the Crk. of Waikua.

It⁵ is bounded. Munka, by the isle of Waikua, Waikua,
by the Crk. of Waikua & C. Coffin's land. Waikua, by the Crk. of
Maalaea, by Joseph Antonio's land.

Kaai sworn: I know his three parcels of land in Waikapu

- Parcel 1. Taro pauku in the 'Ili of Olohe
- " 2. 1 lo'i " " " " Nohoana
- " 3. 7 " " " " Pikoku

These three parcels of land were from me in the time of Kamehameha I. No opposition. One po'alima is in parcel 1. 1. is bounded mauka by my land, Waihee by stream, Kula by Government Road, makai by stream.

- 2. is bounded mauka by the land of Kuaiwaa, Waihee by my land, Kula by the Government Road, makai by stream.
- 3. is bounded mauka by my land, Waihee by stream, Kula by Government Road, makai by stream.

No. 2394 - Kaeha July 13, 1849

Kaai sworn: I know his two parcels of land in Waikapu.

- Parcel 1. Taro pauku in the 'Ili of Olohe.
- " 2. 4 lo'i of taro " " " "

His land was from me in the time of Kamehameha I; he was a kama'aina. No opposition. He died in this year of 1849. His heir is Kekupu and the children. In the first parcel is one po'alima, in the second parcel are two po'alima.

- 1. is bounded mauka by my land, Waihee by stream, Kula by Government Road, makai by stream.
- 2. is bounded mauka by stream, Waihee, the same, Kula, Government Road, makai by stream.

No. 5774 - Kaai

Keakini sworn: I know his seven parcels of land in Waikapu.

- Parcel 1. Taro pauku in the 'Ili of Kaopala
- " 2. 6 taro lo'i " " " " Kaluapuaa
- " 3. Taro pauku and kula in the 'Ili of Kaalaea
- " 4. Kula land in the 'Ili of Olohe
- " 5. House lot, kula and 1 lo'i in the 'Ili of Kaloapelu
- " 6. 3 lo'i in the 'Ili of Kaluapuaa
- " 7. 1 " " " " " "

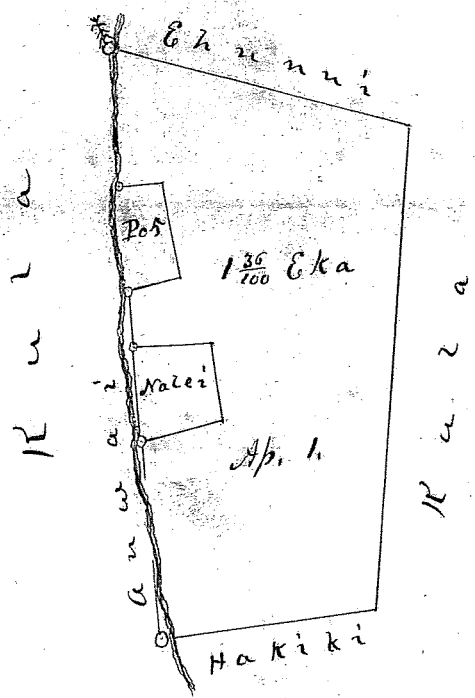
His land was from Keaho, his makuakane, from the time of Kamehameha I. Keaho died in 1827 and Kaai occupied them in 1828 as his heir. There is no opposition, nor any po'alimas in these parcels.

- 1. is bounded mauka by po'alima, Waihee by Waikapu stream, Kula, by the land of the Konohiki and the Government, Maalaea by Charles Kapas /Charles Copp/.

- 2. is bounded mauka by the 'Ili of Kaopala, Waihee, Kula and Maalaea by Kale Haole /Charles Copp/.
- 3. Is bounded mauka by the 'Ili of Olohe, Waihee by the 'Ili of Kaopala, Kula by the 'Ili of Kaloapelu, Maalaea by Government Lot.
- 4. is bounded mauka by the 'Ili of Waihalulu, Waihee by stream, Kula by the 'Ili of Kaalaea, Maalaea by Government Lot.

Kaeha
No. 2394
July 13, 1849

copied on Hawaii State Archives public copier



2 Kk. = 1 Inika

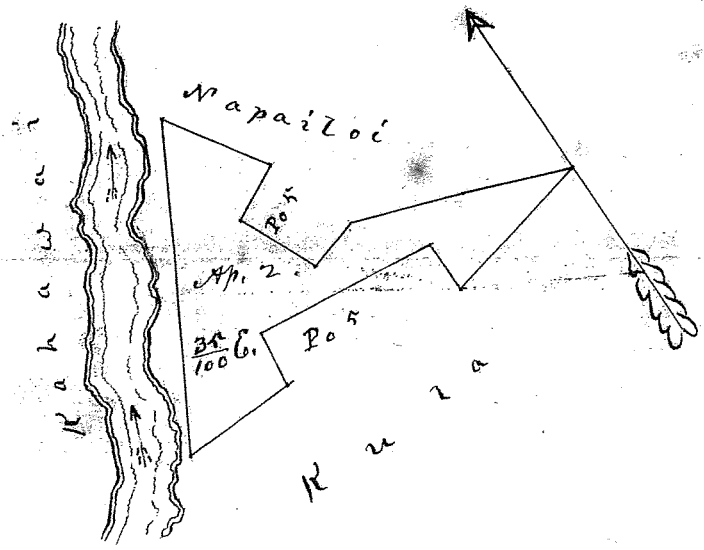


EXHIBIT 3

LAND COMMISSION AWARD 10481 TO NAPAILOI

LCAw No.: 10481:2, 10481:3
Royal Patent No.: 3131
Grantee: NAPAILOI

1. Exhibits

Exhibit 3-A: Copy of LCA 10481

Exhibit 3-B: Copy of RP 3131

Exhibit 3-C: Foreign Testimony on LCA No. 10481 (v.7, p.508) indicates -

9 pieces of land with several lois, a kalo and kula land, a house lot and a kula wauke. Parcel 1 is a kalo and kula land in Paalae. Parcel 2 is a house lot in Waihalulu. Parcel 3 is 8 lois in Waihalulu. Parcel 4 is a section of lois in Kaopala. Parcel 5 is a section of lois in Kaopala. Parcel 6 is 2 lois in the ili of Kamauhali. Parcel 7 is a house lot in Pikoku. Parcel 8 is a section of lois in Pakoloa. Parcel 9 is a kula wauke in Paalae. Additionally, Parcel 3 and 8 are bounded... "Waihee by the creek of Kula".

Exhibit 3-D: Native Testimony on LCA No. 10481 (v.9, p.692) indicates -

9 parcels in Waikapu with a total of 3 taro pauku and 10 taro lois. Parcel 1. Taro pauku and kula at Paalae. Parcel 2 House lot and kula in Waihalulu. Parcel 3. 8 taro loi in Waihalulu. Parcel 4. Taro pauku in Kaopala. Parcel 5. Taro pauku in Kaopala. Parcel 6. 2 taro loi in Kamauhali. Parcel 7. House lot in Pikooku. Parcel 8. Taro pauku in Pakoloa. Parcel 9. Kula wauke in Paalae.

Additionally, Parcel 3 and 8 are bounded... "Waihee by stream".

Exhibit 3-E: Survey Field Notes and Diagram -

shows several parcels of property with kahawais or auwai bounding some of the parcels.

2. Survey Maps

Survey by E. Bailey, dated April 23, 1852 (see Exhibit 16-A, copy of LCA 10481; see Exhibit 16-E, Survey Field Notes and Diagram)

3. Mahele Use: Taro pauku, lois, kalo and kula lands, house lot, kula wauke

Flow Requirements Source: Waikapu Stream

4. Photographs: None

5. 1800's Tax Records: None

Uhu Tau Loa #6.

Hulu
 5. m. Robertson
 J. Kakaupapa
 J. H. Smith

Honolulu June 25 1852

Hulu 10481 Napairi () () Kaitapu Maui

Kerelama 10281 ma Napairi Kaitapu Maui
 Apama 1 Mahale i iti o Paalae i hoomataa ma te tahi i hiraia e pili ana me hiraia ma a e
 He 23' He 170' He 1' e pili ana me te hiraia ma He 50' He 34' He 1' e pili ana me te hiraia He 1'
 He 1' e pili ana me te hiraia ma He 17' He 1' He 1' He 1' e pili ana me te hiraia He 11' He 1' He 1'
 ma te hiraia a hiraia ma hiraia i hoomataa i - 1/100' He 1'

56
 70
 126
 196
 274

Apama 1 Mahale i iti o Paalae i hoomataa ma te tahi i hiraia ma hiraia i hiraia
 a e hiraia He 26' He 9' He 1' e pili ana me te hiraia He 50' He 50' e pili ana me te hiraia
 He 20' He 66' He 1' e pili ana me te hiraia He 1' He 1' He 1' He 1' e pili ana me te hiraia a e hiraia
 i hoomataa i - 1/100' He 1'

868
 10481

Apama 1 Mahale i iti o Paalae ma ai te tahi i hiraia ma hiraia i hiraia
 He 1' He hiraia ma He 9' He 115' He 1' e pili ana me te hiraia He 50' He 95' He 1' e pili ana
 He hiraia He 1' He 112' He 1' e pili ana me te hiraia He 50' He 50' He 1' e pili ana me te hiraia
 i hiraia i hoomataa i - 1/100' He 1'

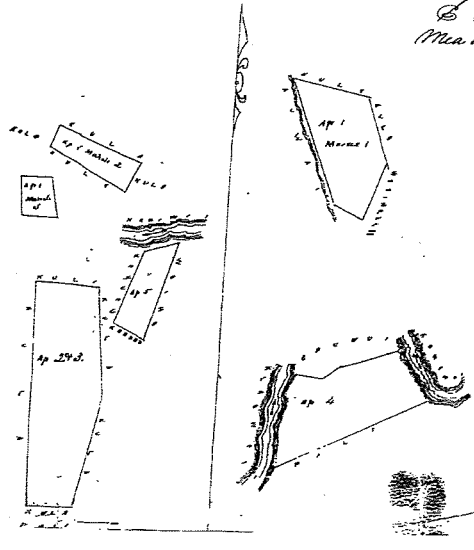
Apama 2 Mahale i iti o Paalae ma ai te tahi i hiraia ma hiraia i hiraia
 e pili ana me te hiraia ma He 1' He 1' He 1' e pili ana me te hiraia ma He 1' He 1' He 1'
 He e pili ana me te hiraia ma He 1' He 1' He 1' e pili ana me te hiraia ma He 1' He 1' He 1'
 e pili ana me te hiraia ma He 1' He 1' He 1' e pili ana me te hiraia ma He 1' He 1' He 1'

Apama 3 ma te hiraia ma hiraia ma hiraia ma hiraia ma hiraia ma hiraia
 hiraia hiraia i hiraia ai te hiraia ma hiraia ma hiraia ma hiraia ma hiraia ma hiraia
 He 1' e pili ana me te hiraia ma He 1' He 1' He 1' He 1' He 1' He 1' He 1' He 1' He 1' He 1'
 e pili ana me te hiraia ma He 1' He 1' He 1' He 1' He 1' He 1' He 1' He 1' He 1' He 1'
 e pili ana me te hiraia ma He 1' He 1' He 1' He 1' He 1' He 1' He 1' He 1' He 1' He 1'

Apama 5 i iti o Paalae i hoomataa ma te tahi i hiraia ma hiraia i hiraia
 a e hiraia He 20' He 20' He 1' e pili ana me te hiraia He 50' He 50' He 1' e pili ana me te hiraia
 He 20' He 20' He 1' e pili ana me te hiraia He 50' He 50' He 1' e pili ana me te hiraia
 He 1' He 1' He 1' He 1' He 1' He 1' He 1' He 1' He 1' He 1'

April 23 1852

E Bailey
 Ma ana ana



HELU 1852

PALAPALA SILA NUI.

A KE ALII, MAMULI O KA OLELO A KA POE HOONA KULEANA.

NO KA MEA, ua hoooho na Luna Hoona i na kumu kuleana aina i ka olelo, he kuleana oiaio ko

Mahele 1
ma ke **Ano Alodio** iloko e kahi i oleloia malalo. *(Kuleana Helu 1018)*

Nolaila, ma keia Palapala Sila Nui, ke hoike aku nei o Kamehameha IV, ke Alii nui a ke Akua i kona lokomaikai i hoonoho ai maluna o ko Hawai' Pae Aina, i na kanaka a pau, i keia la nona iho, a no kona mau hope alii, ua haawii aku oia ma ke **Ano Alodio** ia *Mahele 1* i kela wahi a pau loa ma

ma ka mokupuni o *Mahele 1* penei na mokuna,

Mahele 1 Mahele 1 Ali'o Pualae. I hoamaka ma ke kahi *Mahele 1* e pili ana ma *Mahele 1* i ka holo

- Mahele 1* Mahele 1 Ali'o Pualae. I hoamaka ma ke kahi *Mahele 1* e pili ana ma *Mahele 1* i ka holo
- Mahele 1* Mahele 1 Ali'o Pualae. I hoamaka ma ke kahi *Mahele 1* e pili ana ma *Mahele 1* i ka holo
- Mahele 1* Mahele 1 Ali'o Pualae. I hoamaka ma ke kahi *Mahele 1* e pili ana ma *Mahele 1* i ka holo
- Mahele 1* Mahele 1 Ali'o Pualae. I hoamaka ma ke kahi *Mahele 1* e pili ana ma *Mahele 1* i ka holo
- Mahele 1* Mahele 1 Ali'o Pualae. I hoamaka ma ke kahi *Mahele 1* e pili ana ma *Mahele 1* i ka holo

Mahele 2
Mahele 2 Mahele 2 Ali'o Pualae. I hoamaka ma ke kahi *Mahele 2* e pili ana ma *Mahele 2* i ka holo

- Mahele 2* Mahele 2 Ali'o Pualae. I hoamaka ma ke kahi *Mahele 2* e pili ana ma *Mahele 2* i ka holo
- Mahele 2* Mahele 2 Ali'o Pualae. I hoamaka ma ke kahi *Mahele 2* e pili ana ma *Mahele 2* i ka holo
- Mahele 2* Mahele 2 Ali'o Pualae. I hoamaka ma ke kahi *Mahele 2* e pili ana ma *Mahele 2* i ka holo
- Mahele 2* Mahele 2 Ali'o Pualae. I hoamaka ma ke kahi *Mahele 2* e pili ana ma *Mahele 2* i ka holo
- Mahele 2* Mahele 2 Ali'o Pualae. I hoamaka ma ke kahi *Mahele 2* e pili ana ma *Mahele 2* i ka holo

Mahele 3
Mahele 3 Mahele 3 Ali'o Pualae. I hoamaka ma ke kahi *Mahele 3* e pili ana ma *Mahele 3* i ka holo

- Mahele 3* Mahele 3 Ali'o Pualae. I hoamaka ma ke kahi *Mahele 3* e pili ana ma *Mahele 3* i ka holo
- Mahele 3* Mahele 3 Ali'o Pualae. I hoamaka ma ke kahi *Mahele 3* e pili ana ma *Mahele 3* i ka holo
- Mahele 3* Mahele 3 Ali'o Pualae. I hoamaka ma ke kahi *Mahele 3* e pili ana ma *Mahele 3* i ka holo
- Mahele 3* Mahele 3 Ali'o Pualae. I hoamaka ma ke kahi *Mahele 3* e pili ana ma *Mahele 3* i ka holo
- Mahele 3* Mahele 3 Ali'o Pualae. I hoamaka ma ke kahi *Mahele 3* e pili ana ma *Mahele 3* i ka holo

Mahele 4
Mahele 4 Mahele 4 Ali'o Pualae. I hoamaka ma ke kahi *Mahele 4* e pili ana ma *Mahele 4* i ka holo

- Mahele 4* Mahele 4 Ali'o Pualae. I hoamaka ma ke kahi *Mahele 4* e pili ana ma *Mahele 4* i ka holo
- Mahele 4* Mahele 4 Ali'o Pualae. I hoamaka ma ke kahi *Mahele 4* e pili ana ma *Mahele 4* i ka holo
- Mahele 4* Mahele 4 Ali'o Pualae. I hoamaka ma ke kahi *Mahele 4* e pili ana ma *Mahele 4* i ka holo
- Mahele 4* Mahele 4 Ali'o Pualae. I hoamaka ma ke kahi *Mahele 4* e pili ana ma *Mahele 4* i ka holo
- Mahele 4* Mahele 4 Ali'o Pualae. I hoamaka ma ke kahi *Mahele 4* e pili ana ma *Mahele 4* i ka holo

Apana 4 ona ke Kani ana me Ke Kani Kani ana ke Kani o Kani ana
 I Kani ana ma ke Kani ana Kani i Kani ana i Kani ana i Kani
 Kani Kani ana o Kani ana o Kani ana

Apana 120 Shi 278 Kani i Kani ana ma ke Kani ana
 Apana 74 Shi 74 " " " "
 Apana 54 Shi 54 " " " "
 Apana 78 Shi 161 " " " "
 Apana 28 Shi 160 " " " "
 Apana 66 Shi 427 " " " "
 i Kani ana

Apana 5 Shi Kani ana I Kani ana ma ke Kani ana Kani Apana i Kani
 ana ma Kani ana o Kani ana

Apana 20 Shi 286 Kani i Kani ana ma ke Kani ana
 Apana 26 3/4 Shi 88 " " " "
 Apana 55 Shi 221 " " " "
 Apana 79 1/2 Shi 90 " " " "
 i Kani ana i Kani ana
 20/100 Cts

Maloko o Kani ana apana 2.74 Eka
 a oi iki aku, a emi iki mai paha. Ua koe nae i ke aupuni na mine minereja a me na metela a pau.
 No e Kani ana
 ua aina la i hawaii ma ke ANO ALODIO a no kona mau hoolina, a me kona waihana; ua pili nae
 ka nuhau a ka Poe Ahaoiolo e kau like ai ma na aina alodio i kela manawa i keia manawa.
 A i mea e ike ai, ua kau wan i ko'u inoa, a me ke Sila Nui o ko
 Hawaii Pae Aina ma Honolulu i keia la 4th
 o August 1846.

Hiram Kingman

C. 10481. Kefaiti.

Kasi Sr. The Ct's land consist of 9 pieces in Waikapu. Maui.

- 1. is a kula & kula land in Paalae.
- 2. . . . House lot Kaikalulu.
- 3. . . . 5 lots
- 4. . . . a section of lots Kaapala.
- 5.
- 6. . . . 2 lots in the ili of Kawaunohouli
- 7. . . . a House lot in Pihohou.
- 8. . . . section of lots in Paalae.
- 9. . . . kula wauka Paalae.

The Ct. one of these lands from Heaku in the days of Hamehameha, and his title was never disputed.

N^o 1. is bounded. Wauka, by Kakaiki's land. Waikae & Kula sides, by my land. Paalae, by Ehu's land.

N^o 2. is bounded. Wauka & Waikae sides, by my land. Kula, by J. Ames's land. Paalae, by the 1st lot.

N^o 3. is bounded. Wauka, by my land. Waikae, by the Crak. Kula, by Ehu's land. Paalae, by the 2d.

N^o 4. is bounded. Wauka, by my land. Waikae, by Makai's land. Kula, by C. Cope's land. Paalae, by my land.

N^o 5. is bounded. Wauka, by Kakaiki's land. Waikae, by Kakaiki's land. Kula, by Pulu's land. Paalae, by my land.

N^o 6. is bounded. Wauka, by Heaku's land. Waikae, by the ili of Puniu. Kula, by Kakaiki's land. Paalae, by Kakaiki's land.

N^o 7. is bounded. Wauka, by my land. Waikae, by Paaki's land. Kula, by Ehu's land. Paalae, by the same.

N^o 8. is bounded. Wauka, by my land. Waikae, by the Crak. Kula, by Heaku's land. Paalae, by my land.

N^o 9. is bounded. Wauka and all sides, by my land.

C. 3567. Kaulaia.

Kuheloa Sr. The Ct's land consist of 7 pieces of land. Six of which are in Kawaunohouli, Kula, and one in Waikapu Maui.

N^o 1. is a section of lots, one lot, in the ili of Ehu.

3. is bounded mauka by Keliikoa, Waihee by stream, Kula by Kaai, Maalaea by Keliikoa.
4. is bounded mauka by Kaai, Kula by Government Road, makai by the sea, Ukumehame by Nahau.
5. is bounded mauka by Kaai, Waihee by Kekua, Kula by Pahanu, Maalaea by my land.
6. is bounded on all sides by the land of Kaai.

No. 10481 - Napaeloi

Kaai sworn: I know of nine parcels in Waikapu.

Page 692

Parcel 1.	Taro <u>pauku</u> and <u>kula</u> at Paalae 'Ili in Waikapu	"	"	"
" 2.	House lot and <u>kula</u> in Waihalulu	"	"	"
" 3.	8 taro lo'i	"	"	"
" 4.	Taro <u>pauku</u>	"	Kaopala	"
" 5.	" "	"	"	"
" 6.	2 taro lo'i	"	Kamauhali	"
" 7.	House lot	"	Pikooku	"
" 8.	Taro <u>pauku</u>	"	Pakoloa	"
" 9.	<u>Kula wauke</u>	"	Paalae	"

All these parcels were from Keaho in the days of Kamehameha I. No one has opposed him.

1. is bounded mauka by Hakiki, Waihee and Kula by my land, Maalaea by Ehu.
2. is bounded mauka and Waihee by my land, Kula by Huakini*, Maalaea by Government Lot.
3. is bounded mauka by my land, Waihee by stream, Kula by Ehu, Maalaea by pali.
4. is bounded mauka by my land, Waihee by Makai, Kula by Chare Oopa /Charles Copp/, Maalaea by my land.
5. is bounded mauka by Waiho, Waihee by Hakiki, Kula by Puihi, Maalaea by my land.
6. is bounded mauka by Kekua, Waihee by 'Ili of Punia, Kula by Kekua, Maalaea by Naanaa.
7. is bounded by my land, Waihee by Paakai, Kula and Maalaea by Ehunui.
8. is bounded mauka by my land, Waihee by stream, Kula by Koa, Maalaea by my land.
9. is bounded on all sides by my land.

/*J. Arnas/

No. 3547 - Kaulua

June 16, 1849

Kuheleloa sworn: I know of one parcel in Waikapu and six parcels in Kamaole in Kula.

Parcel 1.	Taro pauku in Ohia in Waikapu
" 2.	Potato mala in Kamaole in Kula
" 3.	" " " "
" 4.	" " " "
" 5.	" " " "
" 6.	" " " "
" 7.	" " " "

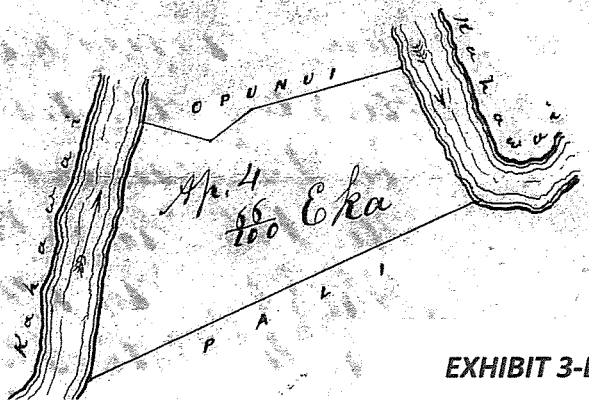
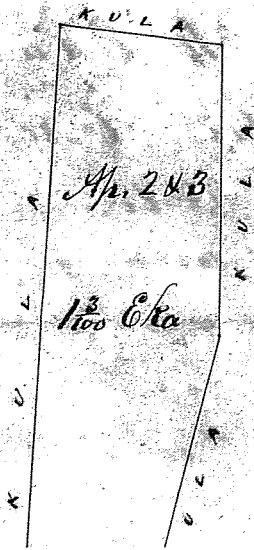






EXHIBIT 4

GRANT 1844 TO JOSEPH SYLVA

Grant: 1844:1, 1844:2, 1844:3

Grantee: JOSEPH SYLVA

1. Exhibits

Exhibit 4-A: Copy of Grant 1844 -

indicates three properties at 22-36/100 acres; 9-59/100 acres and 487 acres for a total of 518.88 acres

Exhibit 4-B: Survey Field Notes and Diagrams -

show three separate properties. One of the property (487 acres) is along a gulch, "bounded on the North by the native claims to the North East corner of this lot at a bend in the watercourse towards the South at the top of the bank; thence along said watercourse," and the attached map shows as "Auwai" running alongside. Two other diagrams of properties (9-52/100 acres and 22-36/100 acres) show designations of parcels within the property, one being Na Pai Loi. These may be showing kuleana plots and/or possibly taro loi.

2. Survey Maps

Survey by E. Bailey, dated April 10, 1855 (see Exhibit 18-B, copy of Survey Field Notes and Diagrams)

3. Mahele Use: "native claims", auwai, kuleana plots, possibly taro loi

Flow Requirements Source: Waikapu Stream

4. Photographs: None

5. 1800's Tax Records: None

to you from the...
 2 000 Gulch bottom
 11 114 Lot of Makaloa
 11 120 N. bank of gulch
 corner of the lot - East side of the lot to
 a stone wall. Hence eastward along the wall to point
 of commencement and containing an area of 9.57 acres.

beginning at the top of Kaula ridge in a range
 of the gulch of Waipahu and running down a wide gulch
 and along road and Kaula hill at its mouth in Waipahu
 valley. Hence along the south bank of Waipahu
 valley bounded on the north by the Native claims to the
 N.E. corner of this lot at a bend in the watercourse towards
 the N.W. corner of the lot; Hence along said water course
 along the Native claims on the East of us 11.65 chms
 and 11.00 chms Hence of 11.65 chms along Native
 claims and then bounds to South side of Waipahu. Hence
 along 11.65 chms of 11.65 chms North 75° 30' W 13.17
 chms along said stone wall to its head mouth at
 junction of two gulches. Hence along the North gulch to
 point of commencement and containing an area of
4.87 Acres.

Conclusion of two Native claims viz one for
 Waipahu containing one acre and one for
 Kaula road 50 ft wide.

containing 578.88 acres,
 more or less; excepting and reserving to the Hawaiian Government, all mineral or metallic mines of every
 description.

We have said to hold the above granted land in Fee Simple, unto the said
 Joseph Lyons his heirs and assigns forever,
 subject to the taxes to be from time to time imposed by the Legislative Council equally, upon all landed property
 held in Fee Simple.

In Witness Whereof, I have hereunto set my hand and caused the Great
 Seal of the Hawaiian Islands to be affixed, at Honolulu, this 7
 day of August 18 55.

Samuel A. King

Samuel A. King

[Faint, illegible handwritten text, possibly bleed-through from the reverse side of the page]

1841

Notes of a survey of a lot of land situated in Waikapu, Maui, which was sold at auction to Joseph Syta for twenty dollars, which he has paid in full.

Beginning at stone wall South East corner of this lot adjoining the ili of Ahuakala and running

N. $15\frac{1}{4}^{\circ}$ W. 9.00 Ch. along the ili of Ahuakala

S. $78\frac{1}{4}^{\circ}$ W. 8.10 " " gulch bottom

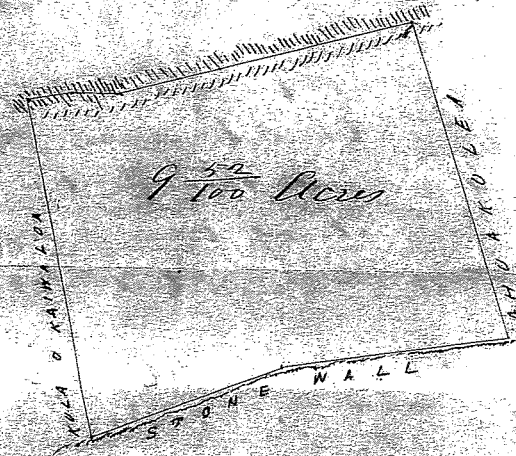
N. 85° W. 1.24 " " lot of Napoili

S. 82° W. 1.20 " " N. brink of gulch

to N. W. corner of this lot a E. side of his pasture
thence S. $8\frac{3}{4}^{\circ}$ E. 2.42 Ch. along his pasture lot
to above said wall, thence Eastward along
the wall to point of commencement
and containing an area of $9\frac{3}{100}$ acres.

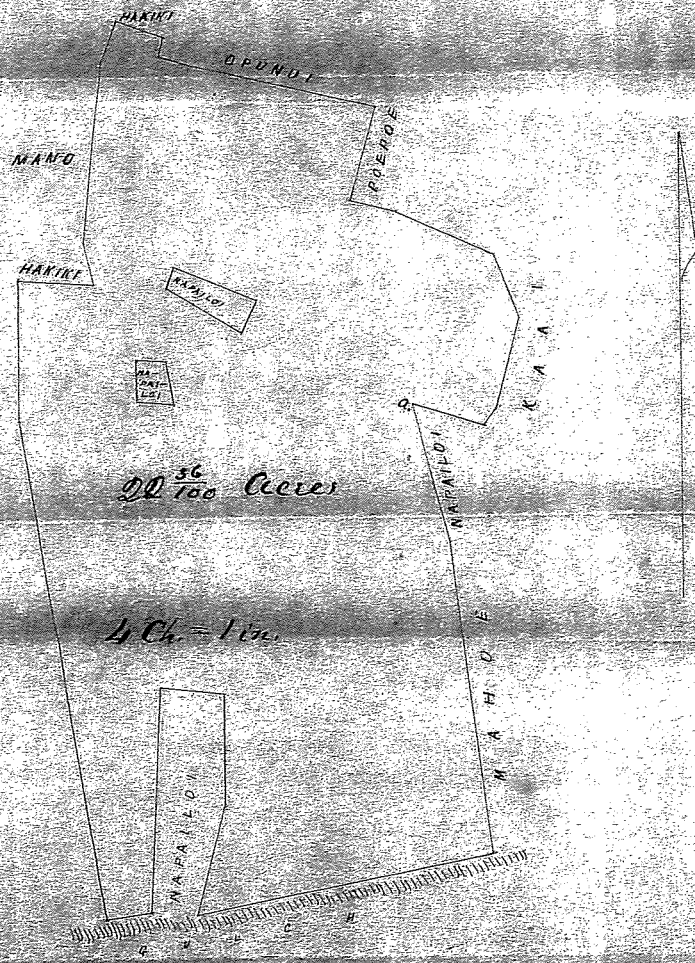
Waikapu
Apr. 10. 1855

E. Bailey
Surveyor




u
M
L
1
C

31-88
 487
 51888



1844



Scale 20 Ch to Inch

EXHIBIT 5

GRANT 3152 TO HENRY CORNWELL

Grant: 3152
Grantee: HENRY CORNWELL

1. Exhibits

Exhibit 5-A: Copy of Grant 3152 -

Grant conveyed the "Ahupuaa of Waikapu saving and excepting grants hitherto made within the said Ahupuaa by the Government or sales made by the Board of Education." Document indicates "Native rights reserved".

Exhibit 5-B: Copy of House Resolution 167 states that -

the original kuleana grants "entailed the water rights of said lands," that the Wailuku Sugar Company had diverted those waters and were charging residents of the kuleana grants for the water, and charged the Commissioner of Public Lands with reporting "under what authority the said Wailuku Sugar company obtains the right to divert to its own use for commercial purposes said waters and charge said residents...for the water they use for domestic purposes."

Exhibit 5-C: April 1925 letter from the Commissioner of Public Lands states that -

"all the lands referred to and the waters flowing thereon are privately owned" and that "the adjudication of the rights involved does not come within the jurisdiction of this office."

2. Survey Maps

None

3. Mahele Use: "native rights reserved", use of water for domestic purposes

Flow Requirements Source: Waikapu Stream

4. Photographs: None

5. 1800's Tax Records: None

NO. 3152

ROYAL PATENT.

Kalaka'ua

~~By the grace of God, King of the Hawaiian Islands, by this His Royal Patent, makes known unto all men, that he has, for himself and his successors in office, this day granted and given, absolutely,~~
in Fee Simple unto

Henry Cornwell

his faithful and loyally disposed subject, for the consideration of fifty thousand and fifty Dollars (\$5,050.00) paid to the Board of Education, all that piece of Land situated at Waikapu, in the District of Waikuu in the Island of Maua and described as follows:

The land known as the Ahupua'a of Waikapu, saving and excepting grants heretofore made within the said Ahupua'a by the Government, or sales made by the Board of Education.

Native rights reserved.

Patent 3152 is the Grant of the Ahupuaa of
Kaikapu, Maui, sold at auction for \$15,550.-
to Henry Canwell. No survey made.

Jno. E. Beebe
Sec^y U.S. F. Office.

167.
HOUSE RESOLUTION

WHEREAS, the original kuleana grants to the lands of Waikapu, District of Wailuku, County of Maui, entailed the water rights of said lands: and

WHEREAS, the Wailuku Sugar Company has diverted the waters formerly flowing upon and through these lands to its flumes and pipe lines for commercial purposes; and

WHEREAS, the residents and owners of said lands are now compelled to pay certain water rates to said Sugar Company for the water they use for domestic purposes; now therefore, be it

RESOLVED, by the House of Representatives of the Territory of Hawaii, Regular Session 1925, that the Commissioner of Public Lands be and he is hereby directed to report to this House under what authority the said Wailuku Sugar company obtains the right to divert to its own use for commercial purposes said waters and charge said residents of Waikapu, District of Wailuku, County of Maui, for the water they use for domestic purposes; and be it further

RESOLVED, that a certified copy of this Resolution be forwarded to the Commissioner of Public Lands.

INTRODUCED BY:

Thomas Holstein
Representative, Third District.

Honolulu, T. H.

March 24, 1925.

April 17, 1925.

Hon. A. Q. Marcellino,
Chairman, Agricultural Committee,
House of Representatives,
Honolulu, Hawaii.

Dear Sir:

In regard to House Resolution No. 167, requesting information as to under what authority the Wailuku Sugar Company is diverting waters appurtenant to the Waikapu lands for its own use and charging residents of Waikapu for the use of water for domestic purposes, please be informed that all the lands referred to and the waters flowing thereon are privately owned.

Since the Government has no interest or ownership in the lands and waters in question, the adjudication of the rights involved does not come within the jurisdiction of this office.

Respectfully yours,



C. T. Bailey,
Commissioner of Public Lands.

CTB/O'S

DECLARATION OF DON HIBBARD

I, DON HIBBARD, hereby declare as follows:

1. I was retained by Watanabe Ing LLP to conduct research at the State of Hawaii Archives and State of Hawaii Survey Office and to obtain copies of Land Commission Awards (“LCA”), Royal Patents (“RP”), Royal Patent Grants (“Grant”), Native Testimonies, Foreign Testimonies, and any related field notes or surveys (collectively “Historic Documents”) relating to the certain properties identified below.

2. I make this declaration based upon personal knowledge, information, and belief, and based upon my review of files and pleadings in this matter.

3. I obtained copies of the following Historic Documents relating to TMK (2) 3-6-002:001:

- a. Grant 3152 to Henry Cornwell:
Grant 3152
House Resolution 167 (1925)
April 1925 Letter from Commissioner of Public Lands

4. I obtained copies of the following Historic Documents relating to TMK (2) 3-6-002:003:

- a. LCA 455 to Haa:
LCA 455 (book 6, p.119)
RP 324 (book 2, p.263)
Native Testimony on LCA No. 455 (v.2, p.179)
- b. LCA 411 to Poonui
LCA 411 (book1, p.435-436)
Native Testimony on LCA No. 411 (v.2, p.137)
- c. Grant 3152 to Henry Cornwell:
Grant 3152
House Resolution 167 (1925)
April 1925 Letter from Commissioner of Public Lands

- d. Grant 2747 to Eugene Ball:
Grant 2747
Survey Field Notes and Diagram relating to Grant 2747

5. I obtained copies of the following Historic Documents relating to TMK (2) 3-6-005-007:

- a. LCA 236-I to Charles Copp
LCA 236 (v.2, p.1295)
Royal Patent 498
Foreign Testimony on LCA No. 236 (v.8, p.34)
Native Testimony on LCA No. 236 (v.5, p.299; 1849)
- b. LCA 8874 to Kaneae
LCA 8874 (v.8, p. 223)
RP 3130 (bk.14, p.51)
Foreign Testimony on LCA No. 8874 (v.7, p.504)
Native Testimony on LCA No. 8874 (v.9, p.688)
- c. LCA 432 to Anthony Silva
LCA 432 (book __, p.615-616)
RP 102
Native Testimony on LCA No. 432 (v.2, p.164)
- d. LCA 5774 to Kaai
LCA 5774 (book 5, p. 391-392)
RP 4014
Foreign Testimony on LCA No. 5774 (v.7, p.468)
Native Testimony on LCA No. 5774 (v.9, p.659)
- e. LCA 491 to Haawahine
LCA 491 (book 2, p. 899)
RP 3139 (book 4, p. 71)
Foreign Testimony on LCA No. 491 (v.7, p.486)
Native Testimony on LCA No. 491 (v.9, p.673)
- f. LCA 3527 to Kamohai
LCA 3527 (book 8, p.231)
RP 3156 (book 14, p.105)
Foreign Testimony on LCA No. 3527 (v.7, p.502)
Native Testimony on LCA No. 3527(v.9, p.686, 1849)
- g. LCA 462 to Mahuka
LCA 462 (book 5, p.600)
Native Testimony on LCA No. 462 (v.2, p.185, 1847)

- h. LCA 5324 to Keakini
LCA 5324
RP 6374
Foreign Testimony on LCA No. 5324 (v.7, p.469)
Native Testimony on LCA No. 5324 (v.9, p.660)

- i. LCA 455 to Haa
LCA 455 (book 6, p.119)
RP 324 (book 2, p.263)
Native Testimony on LCA No. 455 (v.2, p.179)

- j. LCA 416 to John Crowder
LCA 416 (book 1, p.302)
RP 41 (book 1, p.157)
Foreign Testimony on LCA No. 416 (v.1, p.142)

- k. LCA 10160 to Mahoe
LCA 10160
RP 3148
Foreign Testimony on LCA No. 10160 (v.7, p.506)
Native Testimony on LCA No. 10160 (v.9, p.690)

- l. Grant 2960 to J. Boardman
Grant 2960
Survey Field Notes and Diagram

- m. Grant 2069 to Kaai
Grant 2069
Survey Field Notes and Diagram

- n. Grant 2904 to John Crowder
Grant 2904
Survey Field Notes and Diagram

- o. Grant 3043 to J. Boardman
Grant 3043

- p. Grant 3152 to Henry Cornwell
Grant 3152
House Resolution 167 (1925)
April 1925 Letter from Commissioner of Public Lands
- q. Grant 2747 to Eugene Bal
Grant 2747
Survey Field Notes and (2) Diagrams
- r. Grant 1674 to E. W. Gleason
Grant 1674
Survey Field Notes and Diagram
- s. Grant 2342 to E. Bal
Grant 2342
Survey Field Notes and Diagram
- t. Grant 1146 to Antonio Sylva
Grant 1146
Survey Field Notes and Diagram

6. I obtained copies of the following Historic Documents relating to TMK (2) 3-6-006-036:

- a. LCA 5551 to Keakua
LCA 5551 (book 8, p.10)
Copy of RP 3150 (book 14, p.93)
Foreign Testimony on LCA No. 5551 (v.7, p.477)
Native Testimony on LCA No. 5551 (v.9, p.665)
- b. LCA 2609 to Poepoe
LCA 2609 (book 8, p.215)
RP 3124 (book 14, p.39)
Foreign Testimony on LCA No. 2609 (v.7, p.507)
Native Testimony on LCA No. 2609 (v.9, p.691)
- c. LCA 5774 to Kaai
LCA 5774 (book 5, p.391)
RP 4014 (book 17, p.25)

Foreign Testimony on LCA No. 5774 (v.7, p.468)
Native Testimony on LCA No. 5774 (v.9, p.659)

- d. LCA 1704 to Opunui
Grant 1704
Survey Field Notes and Diagram
- e. LCA 1844 to Joseph Sylva
Grant 1844
Survey Field Notes and Diagrams

7. I obtained copies of the following Historic Documents relating to TMK (2) 3-6-004-003:

- a. LCA 236-I to Charles Copp
LCA 236 (v.2, p.1295)
Royal Patent 498
Foreign Testimony on LCA No. 236 (v.8, p.34)
Native Testimony on LCA No. 236 (v.5, p.299; 1849)
- b. LCA 2609 to Poepoe
LCA 2609 (book 8, p.215)
RP 3124 (book 14, p.39)
Foreign Testimony on LCA No. 2609 (v.7, p.507)
Native Testimony on LCA No. 2609 (v.9, p.691)
- c. LCA 3223 to Opunui
LCA 3224 (book 8, p. 14-15)
Copy of RP 4115
Foreign Testimony on LCA No. 3224 (v.7, p.475)
Native Testimony on LCA No. 3224 (v.7, p.663)
Field Notes and Survey Diagram
- d. LCA 3520 to Keawe
LCA 3520 (book 8, p.10)
RP 3135
Foreign Testimony on LCA No. 3520 (v.7, p.481)
Native Testimony on LCA No. 3520 (v.9, p.669)

- e. LCA 3546 to Kupalii
LCA 3546 (book 8, p.225)
RP 3151
Foreign Testimony on LCA No. 3546 (v.7, p.492)
Native Testimony on LCA No. 3546 (v.9, p.679)
Field Notes and Survey Diagram

- f. LCA 5551 to Keakua
LCA 5551 (book 8, p.10)
Copy of RP 3150 (book 14, p.93)
Foreign Testimony on LCA No. 5551 (v.7, p.477)
Native Testimony on LCA No. 5551 (v.9, p.665)

- g. LCA 5774 to Kaai
LCA 5774 (book 5, p.391)
RP 4014 (book 17, p.25)
Foreign Testimony on LCA No. 5774 (v.7, p.468)
Native Testimony on LCA No. 5774 (v.9, p. 659)

- h. LCA 2394 to Kaeha
LCA 2394 (book 3, p.459-460)
Copy of RP 3138 (book 14, p.69)
Foreign Testimony on LCA No. 2394 (v.7, p.467)
Native Testimony on LCA No. 2394 (v9, p.658)
Survey Field Notes and Diagram

- i. LCA 2499 to Ehunui
LCA 2499
RP 4070
Foreign Testimony on LCA No. 2499 (v.7, P.467)
Native Testimony on LCA No. 2499 (v.9, p.657)
Survey Field Notes and Diagram

- j. LCA 2522 to Makuakane
LCA 2522
RP 3125
Foreign Testimony on LCA No. 2522 (v.7, p.487)
Native Testimony on LCA No. 2522 (v.9, p.674)

- k. LCA 2577 to Hakiki
LCA 2577
RP 4948
Foreign Testimony on LCA No. 2577 (v.7, p.477)
Native Testimony on LCA No. 2577 (v.9, p.666)

- l. LCA 3020 to Mataio
LCA 3020
RP 3140
Foreign Testimony on LCA No. 3020 (v.7, p. 487)
Native Testimony on LCA No. 3020 (v.9, p.675)

- m. LCA 3528 to Koa
LCA 3528
RP 3155
Foreign Testimony on LCA No. 3528 (v.7, p.472)
Native Testimony on LCA No. 3528 (v.9, p.662)
Survey Field Notes and Diagram

- n. LCA 6385 to Kamakaipoaa
LCA 6385
Foreign Testimony on LCA No. 6385 (v.7, p.482)
Native Testimony on LCA No. 6385 (v.9, p.670)

- o. LCA 10460 to Nalei
LCA 10460
Foreign Testimony on LCA No. 10460 (v.7, p.510)
Native Testimony on LCA No. 10460 (v.9, p.694)

- p. LCA 10481 to Napailoi
LCA 10481
RP 3131
Foreign Testimony on LCA No. 10481 (v.7, p.508)
Native Testimony on LCA No. 10481 (v.9, p.692)
Survey Field Notes and Diagram

- q. LCA 3337 to Naanaa
LCA 3337
RP 3136
Foreign Testimony on LCA No. 3337 (v.7, p.476)

Native Testimony on LCA No. 3337 (v.9, p.665)

r. Grant 1844 to Joseph Sylva
Grant 1844
Survey Field Notes and Diagrams

s. Grant 3152 to Henry Cornwell
Grant 3152
House Resolution 167

t. Grant 2109 to Joseph Enos
Grant 2109
Survey Field Notes and Diagram

u. Grant 1704 to Opunui
Grant 1704
Survey Field Notes and Diagram

v. Grant 1708 to Koa
Grant 1708
Survey Field Notes and Diagram

w. Grant 1711 to Mohomoho
Grant 1711
Survey Field Notes and Diagram

x. Grant 1712 to Ihu
Grant 1712
Survey Field Notes and Diagram

8. I obtained copies of the following Historic Documents relating to TMK (2) 3-6-004-006:


a. LCA236-I to Charles Copp
LCA 236-I (v.2, p.1295)
RP 498
Foreign Testimony on LCA No. 236 (v.8, p.34)
Native Testimony on LCA No. 236 (v.5, p.299; 1849)

- b. LCA 5774 to Kaai
LCA 5774 (v.5, p.391)
RP 4014 (v.17, P.25)
Foreign Testimony on LCA No. 5774 (v.7, p.468)
Native Testimony on LCA No. 5774 (v.9, p.659)
- c. LCA 10481 to Napailoi
LCA 10481
RP 3131
Foreign Testimony on LCA No. 10481 (v.7, p.508)
Native Testimony on LCA No. 10481 (v.9, p.692)
Field Notes and Survey Diagram
- d. LCA 8874 to Kaneae
LCA 8874 (book 8, p. 223)
RP 3130 (book 14, p.51)
Foreign Testimony on LCA No. 8874 (v.7, p.688)
Native Testimony on LCA No. 8874 (v.9, p.504)
- e. LCA 10160 to Mahoe
LCA 10160
RP 3148
Foreign Testimony on LCA No. 10160 (v.7, p.506)
Native Testimony on LCA No. 10160 (v.9, p.690)
- f. LCA 11022 to Wahinealii
LCA 11022
RP 3142
Survey Field Notes and Diagram
- g. LCA 5324 to Keakini
LCA 5324
RP 6374
Foreign Testimony on LCA No. 5324 (v.7, p.469)
Native Testimony on LCA No. 5324 (v.9, p.660)
- h. LCA 3527 to Kamohai
LCA 3527 (v.8, p.231)
RP 3156 (v.14, p.105)
Foreign Testimony on LCA No. 3527 (v.7, p.502)
Native Testimony on LCA No. 3527 (v.9, p.686)
- i. LCA 1844 to Joseph Sylva
Grant 1844
Survey Field Notes and Diagram

- j. Grant 3152 to Henry Cornwell
Grant 3152
House Resolution 167 (1925)
April 1925 letter from the Commissioner of Public Lands
- k. Grant 3043 to J. Boardman
Grant 3043
- l. Grant 2960 to J. Boardman
Grant 2960
Survey Field Notes and Diagram
- m. Grant 2069 to Kaai
Grant 2069
Survey Field Notes and Diagram

I DECLARE UNDER PENALTY OF LAW THAT THE FOREGOING IS TRUE
AND CORRECT.

DATED: Honolulu, Hawaii, February 2, 2012.



DON HIBBARD

TMK (2) 3-6-04:006
(52.976 acres)
(Leased to Hawaiian Commercial & Sugar Company (HC&S))

Exh No.	Land Commission Award	Royal Patent No.	Grant	Acres	Grantee	Description of Use of Property <i>(extracted from Foreign and Native Testimonies and Survey Field Notes)</i>	Survey Maps	Survey with Auwai or Stream
1	236-I:1	498		4 chains, 49 fathoms, 43 square feet	CHARLES COPP	3 pieces of land: lowland Kalo land kula wauke	None	
2	5774:2	4014		Lot 1: 1-8/10 acres Lot 2: 2-76/100 acres Lot 4: 9 & 2/10 chains	KAAI	7 parcels of land: Parcel 1: section of lois (Waikapu stream) Parcel 2: section of 2 lois Parcel 3: Kalo and kula land Parcel 4: kula land (bounded by stream) Parcel 5: kula and house lot Parcel 6: 3 lois (bounded by stream) Parcel 7: one loi; fish pond	Survey by E. Bailey March 1852	Waikapu stream streams fish pond
3	10481:1	3131		Ap. 1 (Mahele 1): 54/100 acres Ap. 1 (Mahele 2): 19/100 acres Ap. 2 & 3: 1-3/100 acres Ap. 4: 64/100 acres Ap. 5: 22/100 acres	NAPAILOI	9 parcels of land: Parcel 1: taro pauku and kula Parcel 2: house lot and kula Parcel 3: taro loi Parcel 4: taro pauku Parcel 5: taro pauku Parcel 6: taro loi Parcel 7: house lot Parcel 8: taro pauku Parcel 9: kula wauke	Survey by E. Bailey 4/23/1852	
4	8874:1, 2, 3	3130		Lot 1: 29/100 acres Lot 2: 87/100 acres Lot 3: 8/10 acres	KANEAE	4 parcels of land: Parcel 1: section of lois Parcel 2: section of lois Parcel 3: section of lois Parcel 4: kula wauke	None	
5	10160:1	3148		Ap. 1: 1-99/100 acres Ap. 2: 9/10 acres	MAHOE	4 Parcels of land: Parcel 1: taro pauku, kula and house Parcel 2: 3 loi Parcel 3: 1 loi Parcel 4: 1 loi	Survey by E. Bailey 4/16/1852	

TMK (2) 3-6-04:006
(52.976 acres)
(Leased to Hawaiian Commercial & Sugar Company (HC&S))

Exh No.	Land Commission Award	Royal Patent No.	Grant	Acres	Grantee	Description of Use of Property <i>(extracted from Foreign and Native Testimonies and Survey Field Notes)</i>	Survey Maps	Survey with Auwai or Stream
6	11022:6	3142		Ap. 1: 48/100 acres Ap. 2 & 3 (Mahele 1): 1-7/10 acres Ap. 2 & 3 (Mahele 2): 1-57/100 acres Ap. 4: 67/100 acres Ap. 8: 5/10 acres	WAHINEALII	Ap. 1, Ap. 2 & 3 (Mahele1) and Ap. 4 are bounded by an auwai, which runs adjacent to all three parcels; Waikapu stream runs parallel on the opposite of all three parcels	Survey by E. Bailey 4/15/1852	auwai Waikapu stream
7	5324:3	6374		Ap. 2: 1-82/100 acres	KEAKINI	4 patches of land: Parcel 1: 3 loi Parcel 2: 3 loi Parcel 3: 1 loi Parcel 4: 2 loi	Survey by E. Bailey 4/24/1852	
8	3527	3156			KAMOHAI	11 parcels in Waikapu and Kula: Parcel 1: taro pauku, kula mo'o Parcel 2: taro pauku Parcel 3: taro pauku Parcel 4: taro pauku Parcel 5: two loi Parcel 6: two loi (bounded by stream) Parcel 7: house lot Parcel 8: kula wauke (bounded by stream) Parcel 9: kula wauke land Parcel 10: salt mo'o Parcel 11: potato mala	Survey by E. Bailey 8/18/1952	stream
9			1844:1 1844:2	9-52/100 acres 22-36/100 acres 487 acres	JOSEPH SYLVA	kula lands possibly taro loi pasture lands	Survey by E. Bailey 1/22/1855; 4/10/1855	watercourse stream
10			3152		HENRY CORNWELL	use of water for domestic purposes		
11			3043	4-1/4 acres	J. BOARDMAN			

TMK (2) 3-6-04:006
(52.976 acres)
(Leased to Hawaiian Commercial & Sugar Company (HC&S))

Exh No.	Land Commission Award	Royal Patent No.	Grant	Acres	Grantee	Description of Use of Property <i>(extracted from Foreign and Native Testimonies and Survey Field Notes)</i>	Survey Maps	Survey with Auwai or Stream
12			2960	23-1/2 acres	J. BOARDMAN		Survey by E. Bailey	
13			2069:1	10.64 acres (Ap. 1 & 2)	KAAI			

EXHIBIT 1

LAND COMMISSION AWARD 236-I TO CHARLES COPP

LCAw No.: 236-I:1
Royal Patent No.: 498
Grantee: CHARLES COPP

1. Exhibits

Exhibit 1-A Copy of LCA 236 (v.2, p.1295) and translation

Exhibit 1-B: Royal Patent 498

Exhibit 1-C: Foreign Testimony on LCA No. 236 (v.8, p.34) – indicates -

3 pieces of land, "one the lowland, one the kalo land in the valley, and the third a kula wauke". Only the low lands were surveyed.

Exhibit 1-D: Native Testimony on LCA No. 236 (v.5, p.299; 1849) indicates –

3 patches of land in the "ili of Kaluapuaa in Waikapu".

2. Survey Maps

None

3. Mahele Use: kalo land, kula wauke

Flow Requirements Source: Waikapu Stream

4. Photographs: None

5. 1800's Tax Records: None

Helu

Ua koi mai oia no kona wahi ma no ka
mea, ua loaa ia ia keia wahi

a ua noho keakea ole ia a hiki i keia manawa.

Oia ka makou e hooko nei no he kuleana hoi kona
malalo e ke ano Alodio. ~~Ina e uku mai oia i ka ke Aupuni hapa~~ : alaila, ua ku
~~pono ia ia ka palapala sila Alodio~~

Pono nae ia ia ke uku no ka hookolokolo a me ka hooholo ana i ka olelo. Penci,

No ka rumi a me ke pai ana i ka olelo ma ka Nuppa.

No ke kope ana i ka olelo koina aooa.

No ka palapala kii,

No ka hana ana i ka la

No ke kope ana i na olelo a na hoole.

No ka ana ana i ka la

No ke kope ana,

No ka hooholo ana i ka olelo,

Eia na palena.

18
p. 6

[Handwritten notes in cursive script, mostly illegible]

[Handwritten notes in cursive script, mostly illegible]

Oia ka makou e hooko nei no
~~malalo e ke ano Alodio. Ina e uku mai oia i ka ke Anupuni hapa~~ he kuleana hoi kouna
~~pono ia ia ka palapala sila Alodio.~~ alaila, ua ka

Pono nae ia ia ke uku no ka hookolokolo a me ka hooholo ana i ka olelo. Penei,

- No ka rumi a me ke pai ana i ka olelo ma ka Nupapa.
- No ke kope ana i ka olelo ko'ina aoo.
- No ka palapala kii,
- No ka hana ana i ka la
- No ke kope ana i na olelo a na ho'ou.
- No ka ana ana i ka la
- No ke kope ana,
- No ka hooholo ana i ka olelo,

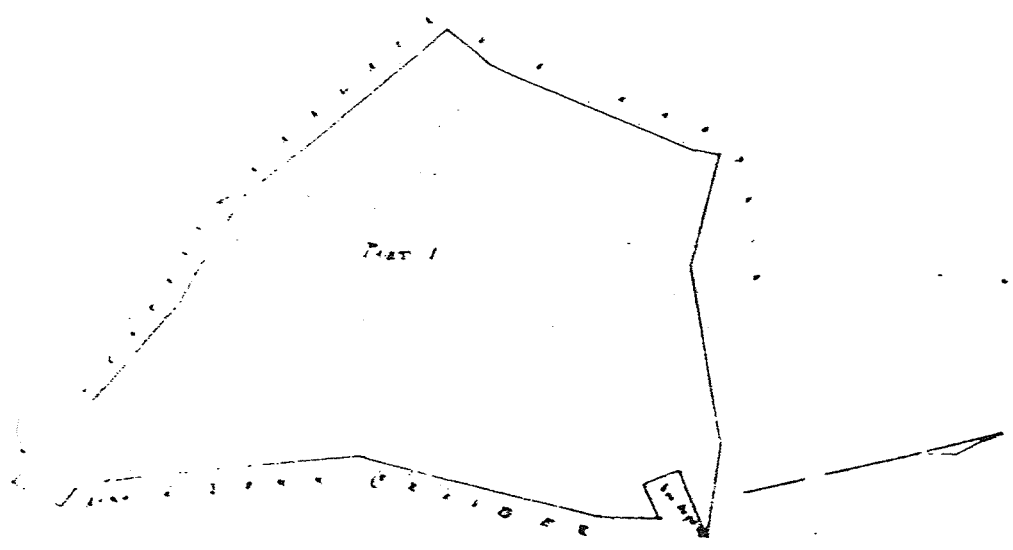
Ken

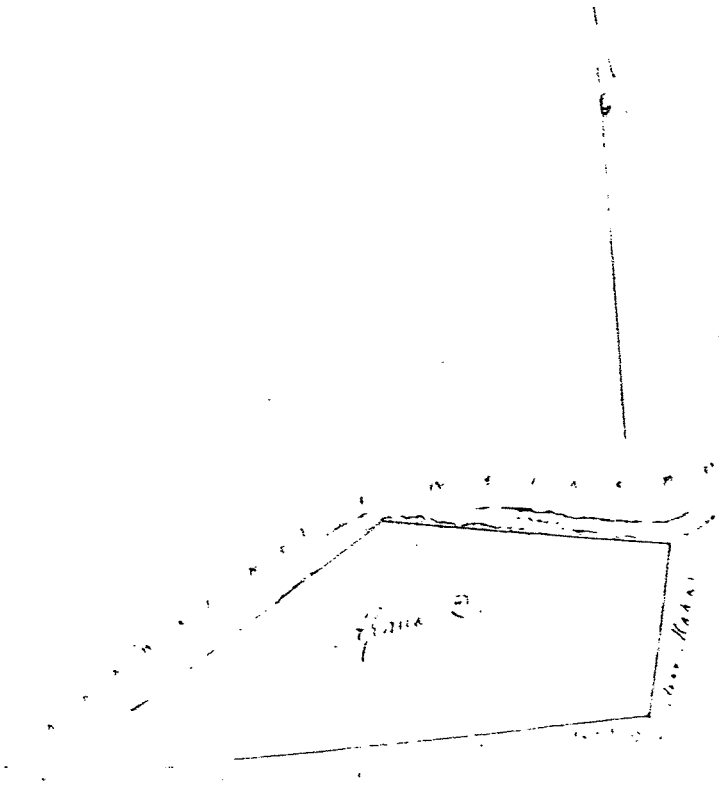
Eia na palena.

11
116

[Handwritten text in Hawaiian script, likely a continuation of the legal or administrative document.]


[Handwritten text in Hawaiian script, possibly a signature or additional notes.]





—





Series 288: Land Commission Awards

L.C.A. #236-I

Vol. 2, pages 1295 (paginated) & 1296 (unpaginated).

No. 236-I CHARLES COPP

He has claimed his lands at Waikapu, Island of Maui, whereas he received these lands from Hoapili wahine in 1836 and has had undisputed possession to the present time.

This is what we award to Charles Copp, an Estate in fee simple.

He must pay for the adjudication and decision, as follows:

W.L. Lee	For the room and publication in newspaper	
G.M. Robertson	For copying the claim, page	
J.H. Smith	For the map	
	For the action	
	For copying witnesses' testimony	
	For the surveying per day, 31 August 1849	\$ 5.
Ioane Ii	For engrossing the survey	
I. Kekaulahao	For the decision, 21 May 1851	<u>10.</u> \$15.

Here are the boundaries surveyed by Ioane Richardson.

Lot 1. Named Luapuaa, for Charles Copp at Waikapu, Island of Maui.

Commencing the survey at the side below a certain government patch named Kaumuilio, and run along John Crowder's land

South 7° 30'	West 1-54/100	chains
South 26° 28'	West 6-67/100	chains
South 6° 35'	West 8-17/100	chains
South 45° 30'	East 46/100	chains
South 36° 30'	West 1-1/2	chains to the land named Kaloapelu, then run along Kaloapelu
North 36° 28'	West 7-15/100	chains
North 48° 25'	West 3-52/100	chains, then run along the land named Kaalaea
North 29°	West 7-40/100	chains to the lands named Kaopala, then run along Kaopala
North 47°	East 1-74/100	chains
North 34° 30'	East 6-12/100	chains
North 2° 40'	East 85/100	chains
South 66°	East 3-53/100	chains
South 87° 30'	East 5-13/100	chains
South 69° 30'	East 2-42/100	chains
South 82° 30'	West 2	chains along Kaumuilio
South 15° 30'	East 1-25/100	chains along the inland side of Kaumuilio, then run towards the place of commencement
North 83° 45'	East 1-75/100	chains.

Containing 16-1/2 acres.

continued on page 2

Lot 2. Named Papala, for Charles Copp at Waikapu, Island of Maui.

Commencing the survey at the base of the cliff, run along the land named Waikalulu

North 9° East 1-22/100 chains, then run along the stream

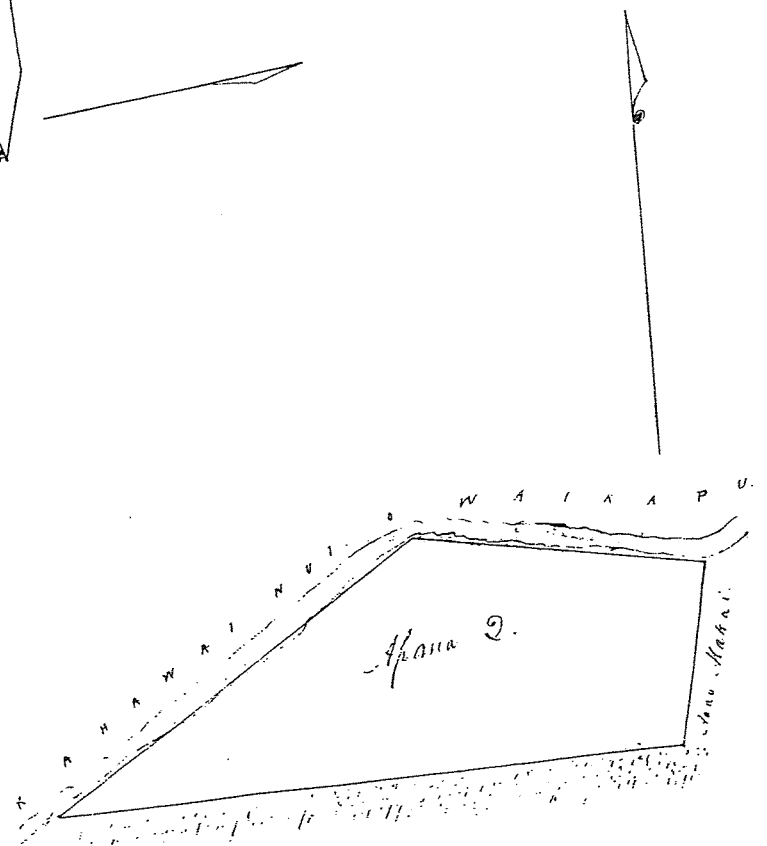
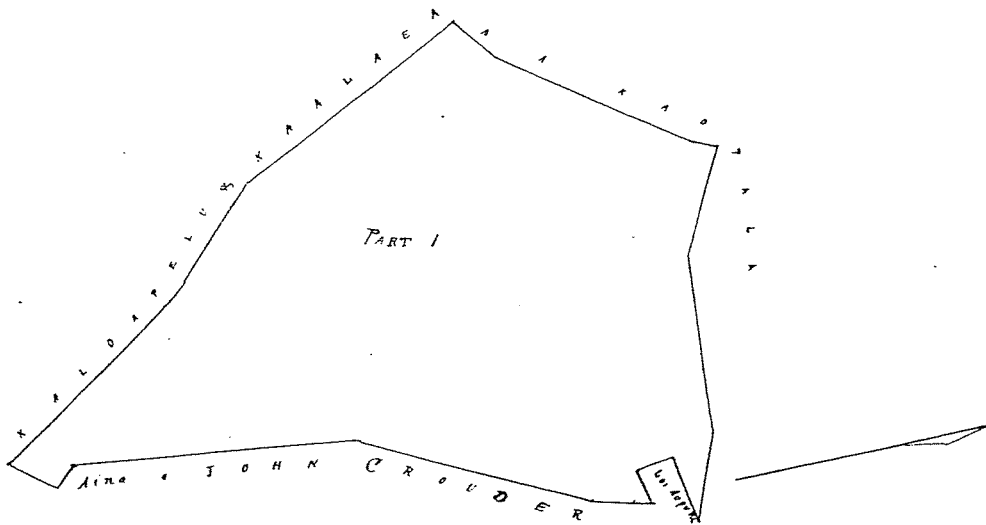
North 80° 30' West 2 chains

South 54° 15' West 3 chains, then run below the base of the cliff

North 87° 32' East 4-22/100 chains to the place of commencement.

Containing 4 chains, 49 fathoms, 43 square feet.

[Image reduced to fit on page]



Kele 49

PALAPALA SILA NUI,

A KE ALII, MAMULIO KA OLELO A KA POE HOONA KULEANA.

No ka mea, na hoooho na Luni Hoona i na kumu kuleana aina i ka olelo,
ho kuleana oiaio ko *Charles Popp*

Charles Popp 4th Jan 1861

ma ke Aho Alodio iloko o kahi i oleloia malalo.

Nolaila, ma keia Palapala sila nui, ke h-ike aku nei o Kamehameha III., ke alii nui a ke Akua i kona
lokomakiai i hoonoho ai mehua o ko Hawaii Pae Aina, i na kanaka a pau, i keia la nona ilio, a no kona
mau hope alii ua haawi aku oia ma ke Aho Alodio ia *Charles Popp*
i kela wahi a pau loa ma *Charles Popp*
ma ka mokupuni o *Hawaii* penei na mokuna,

*Kele 1 ma Hawaii ma ka hoomiika ma ka l-
i kahi mamulio a o kahi kumu mamulio a ka
aina o John Vander i me keia kama 725. 4 am.
154 pauten kama 21° 28' Kom. 50 pauten, kama
6° 35' Kom. 817 pauten, kama 43° 30' Hik 46 pauten
kama 36° 30' Kom. 150 pauten a hiki i ka aina
i Kapaia o Kaloapela, alaila holo mawaena
o ia aina a me keia Aka 36° 28' Kom. 715
pauten, Hik. 48° 25' Kom. 352 pauten. Alaila ma
Kapaia Hik. 29° Kom. 740 pauten i Kaopala;
Alaila ma ia aina Hik. 47° Hik. 174 pauten
Hik. 57° 30' Hik. 419 pauten; Hik. 2° 40' Hik.
85 pauten; Hik. 65° Hik. 353 pauten kama 87° 30'
Hik. 353 pauten kama 69° 30' Hik. 242 pauten
kama 82° 30' Kom. 2 paut. ma Kapaia;
Ke. 13° 30' Hik. 125 pauten ma ka o
Kapaia Alaila holo Hik. 83° 45' Hik.
172 pauten a hiki i Kahi i hoomakai.
16 1/2 Eka.*

Apuna 2. ma Kapala

o hooumaka ma He Kumu

o ka huli o holo maamaena o Keia a me ko
uma i Kapala o waikalulu. Kaula i 122
122 hantua abala AK, 80° 30' Kom, 2. Kaul.
ma Hahaione, Kema 34° 15' Kom. 3. Kaul.
i laia maala o He Kumu o ka huli
AK, 87° 53' H.K. 122 hantua a huli i
Kahi i hooumakai.

i Kaul. 49 Anana.

Maloko o ia ma apuna limitumamaono me $\frac{94}{1.50}$ 243
a oi iki aku, a emi iki mai paha. Ua koe pae i ke aupuni na mine minerela a me na metela a pau.

No

Charles Popp.

ua aina la i hanaiia ma ke Aho Alodio a no kona mau hoilina, a me kona waihona; ua pili nae ka subau
a ka Poe Ahaolelo a kau like ai ma na aina alodio i keia manawa i keia manawa.

A i mea e ike ai ua kau wau i ko'u inoa, a me ka Sila Nui o ko
Hawaii Pae Aina ma Honolulu i keia la Elna o

Lehatemaba 1857.

(Luna) Kamehameha

(Luna) Keoni Ana.

and No. 2 from Enchea in 1844 and No. 3 from his father in 1839. His title was never disputed. There are 3 his portions in 1851.

No. 1 is bounded. Maunaloa, by Makahauna's land, Kaka'akua, by Hamauka's land, Kaka'ui, by Kuku's land, Waikuku, by Kaka'ui's land.

No. 2 is bounded. Maunaloa, by Enchea's land, Kaka'akua, by Hamauka's land, Kaka'ui, by Hamauka's land, Waikuku, by Hamauka's land.

No. 3 is bounded. Maunaloa, by Kaupihohopono's land, Kaka'akua, by Kaka'ui's land, Kaka'ui, by Kaka'ui's land, Waikuku, by Hamauka's land.

Waikuku July 26. 1859.
C. 236^o C. 236^o C. 236^o

This is a claim for land in Waikuku. Maunaloa.
I know the land of the Claimant in Waikuku, it is the site of Enchea. It is in three pieces. One the lowland. One a high land in the valley, and the third a low waika.

The Claimant received this from Kaupihohopono in 1836, and I never heard his title disputed to this day. Kaupihohopono saw Mr. Coff's trouble in Lahaina, and gave him this land. He used to make clothes for Lt. his Grandson.

Joseph Gould now lives on the land, as Mr. Coff has rented it to him. He has put in a Claim for a part of the lowland, but I don't know the foundation of the Claim. The land has been surveyed in part by Mr. Metcalf.

Mr. Humphrey now knows the land of the Claimant. The testimony of Mr. Kaupihohopono is correct. I was with the Surveyor Mr. Metcalf when he surveyed the land, and the old man Maunaloa who pointed out the land to Mr. Coff in the first place went with him and pointed out the correct bounds of the lowland. The second and third pieces were of so small value that they were not surveyed.

Copp LCA 236
F 34 v 6

Ct. 1546 Makia (Heard July 16th in fact)

2565 Charles Coffey is a Counter Claimant.

Waikae I know the land of the Claimant as it is called at Waikae
ju. It is a part of the land of Mr Coffey called Lanipua.
The Claimant Mr Coffey gave Makia a native living
with him the name of Makia called Makia in the year 1818. Soon
after Makia went to Hawaii with Mr Coffey and gave the land
to Makia. He lived there but refused to go to San Francisco and I applied
to the Court and he said after a hearing that Makia should do the
work, he did so until he sold the land to Joseph Cook, and then
he turned Makia off because he wanted all Mr Coffey's land.

Ct. 1546 Kauaia.

Kauaia I know the Ct's land consists of two pieces in Waikae, Hawaii.
No 1 is a piece of kule in the ili of Lanipua.
No 2 is a House lot and big and one kule in Lanipua.
The Claimant received these lands as follows: No 1 he received
from Kaama in 1836 and No 2 from his parents in other times. There
are 2 probina lots in No 1.
No 1 is bounded Makia, by the ili of Waipae. Hakakalou, by
the Court. Makia, by Makia's and ili. Makia, by the Creek
No 2 is bounded Makia, and Hakakalou sides, by Makia's land.
Makia, by Makia's land. Makia, by Makia's land.

Ct. 5333 & 3775 Shukalen. Pa. (No 3, 75 is not a Claim)

Shukalen. Pa. I know the Ct's land consists of three pieces in Waikae, Hawaii.
No 1 is a part of his or two small iles Lanipua & Lanipua.
No 2 is 2 Fish Ponds in Lanipua.
No 3 is a piece of kule in Makia.
The Claimant received No 1 in 1829 - No 2 from Makia
in the same year, and No 3 in the year 1836 from Makia &
No. His title has never been disputed. There is one probina lot in

Coffey LCA 256

This interest has been done with Wailuku's claim, it has no interest at Paukukalo and Waiehu except for the interest at Waihee of 1 patch in the ili land of Waipukua.

Kamanao sworn He has seen 1 patch in Waipukua ili in Waihee.

WAIKAPU AND KULA

Kamaka's land from Kahune in 1845. Kahune's land from Kuakamauna. Kuakamauna's land from M. Kekuanaoe. No objections to Kamaka

- | | |
|-----------|-----------|
| Mauka | Big ditch |
| Kahakuloa | Kalaauala |
| Makai | Poalima |
| Wailuku | Keaka |

Keawe sworn He has seen 3 sections in the ilis of Waikapu and Kula. The first two sections in Waikapu from William Makaena in 1820. Section 3 from Kamoia in 1843. Kamoia's land from Kalanao, no objection. 1 Poalima in section two at Kapalaalaea.

Section 1 - House lot at Awahamanu

- | | |
|---------|-----------------------|
| Mauka | Akoni Cakalina's land |
| Waihee | Land enclosure |
| Kula | Government road |
| Maalaea | J. Lonzada |

Section 2 - Taro pauku in Kapalaalaea

- | | |
|---------|------------|
| Mauka | Konohiki |
| Waihee | Kuihono |
| Kula | Moo |
| Maalaea | Kohelaulau |

Section 3 - Potato patch at Kamaole in Kula

- | | |
|--------------------|----------|
| Mauka and Honuaula | Keawe |
| Makai | Kamalana |
| Makawao | Mamaki |

CALL - 2 009 407 1100

Z. Kaauwai sworn He has seen 1 section, 2 sections he has not seen in the ili of Kaluapuaa in Waikapu. Land from Mrs. Hoapili in 1836. He has not heard of objections however Kaauwai has heard how Charles Copp had received this land from Mr.s Hoapili,

Mr. Charles Copp was Lota's friend, he was also Lota's tailor and because of the hardships of living in Lahaina, Mrs. Hoapili gave him this land. He has not known whether Nalei has interest in Wailuku.

This land has been surveyed, the map is on Oahu.

Kalua sworn He has seen Charles Copp's lands, and Nalei's land no. 10460. Nalei's patches are in Charles land and he had received it from Makole in 1846. He had not wanted this land he had felt he would received the land of Kaluapuaa permanently which would leave the Poalima only for Charles. Charles disapproved of this and asked Nalei to remain on his own interest. Pg 30

Nalei lived on his own 14 patches at the time Charles went to Hana and he worked 4 days at a time for the Poalima at the request of Kuihelani. Later Nalei lived under that foreigner J. Lonzada. After I had left Joe, took my interest for Charles because he had felt, Nalei wanted all of the land for himself. Nalei has no land at this time.

William Humphreys sworn He has known this: Charles had come to Lahaina and he asked me for a suitable land in Waikapu.

Charles: Where is a good land in Waikapu here?
 Humphreys; Palama is a good land.
 Charles: The land of a foreigner adjoins the Palama, is it not?
 Humphreys: It adjoins Atoni's land
 Charles: It is not separated by Wahapaa?
 Humphreys: It turns until Kaluapuaa is reached. Go home and come back again.
 He did go back home and had talked with Mrs. Hoapili. When he returned, Kaluapuaa was then conveyed to him.

No. 2489 Kuhilanakea

Nuuhiwa sworn He has seen 4 + 1 sections in the ilis at Waiehu. First section from Kuhilanakea's parents in 1835. Section 2 from Honokana and his wife in 1845, they died in 1845 and land was bequested to Kuhilanakea. Third section from Palehupo in 1838. There was bequest land from Kauka in 1839. Section 5 from Kuhilanakea's sister Kalili in 1835. 2 Poalimas in the first section, 1 poaha in the section 2, no objections to Kuhilanakea.

Section 1 - 20 Patches in the ili of Kumuiliuili

Mauka	Kanehailua
Waihee	Polea
Makai	Paikalehoula
Maalaea	Stream

Section 2 - Taro pauku at Poaiwa

Mauka and Waihee	Nuhi
Makai	Pepehi
Maalaea	Nuuhiwa's land

Section 3 - 5 Taro patches at Kalahapa

Mauka and Waihee	Palehupo
Makai	Kapohuli
Maalaea	Stream

Section 4 - 1 Taro patch at Lualailua

Mauka	Kapohuli
Waihee, makai, maalaea	Paikalehoula

Section 5 - 2 Taro patches at Pahapahawale

Mauka	Kea
Waihee	Stream
Makai	Poalima
Maalaea	Makanui

No. 499 Auwae

July 17, 1849

Keawe sworn He has seen 1 taro section with 4 patches in that section in the ili of Halelau of Polipoli ahupuaa. * Auwae's 4 patches in Waiehu are from pg. 302 Kalahoouka in 1846, an old land from Kalahoouka's parents, no objection.

Mauka	C. Kanaina's land
Waihee and makai	Ehu
Maalaea	C. Kanaina's land

Auwae has no claim in Waikapu and Honuaula, he is an overseer only.

EXHIBIT 2

LAND COMMISSION AWARD 5774 TO KAAI

LCAw No.: 5774:2
Royal Patent No.: 4014
Grantee: KAAI

Exhibit 2-A: Copy of LCA 5774 (v. 5, p.391) and translation

Exhibit 2-B: Copy of RP 4014 (v.17, P.25)

Exhibit 2-C: Foreign Testimony on LCA No. 5774 (v.7, p.468) indicates -

consist of 7 pieces...in Waikapu, Maui." No. 1 is a section of lois; No. 2 is a section of 2 lois; No. 3 is a kalo and kula land; No. 4 is a kula land; No. 5 is kula and house lot; No. 6 is 3 lois; No. 7 is one loi. Testimony also indicates that No. 1 is and No. 4 is bounded..."Waihee, by the creek of Waikapu."

Exhibit 2-D: Native Testimony on LCA No. 5774 (v.9, p.659) indicates -

seven parcels of land in Waikapu. Parcel 1. Taro pauku in the Ili of Kaopala. Parcel 2. 6 taro loi in the Ili of Kaopala. Parcel 3. Taro pauku and kula in the Ili of Kaalaea.. Parcel 5. House Lot, kula and 1 loi in the Ili of Kaloapelu. Parcel 6. 3 loi in the Ili of Kaluapuaa. Parcel 7. 1 loi in the Ili of Kaluapuaa." Also indicates property is bound by Waikapu stream and Waihee stream and that parcel 7 was "made into a fish pond."

2. Survey Maps

Survey by E. Bailey, dated March 1852 (see Exhibit 2-A, copy of LCA 5774)

3. Mahele Use: Taro pauku, taro lois, house lot and kula

Flow Requirements Source: Waikapu Stream

4. Photographs: None

1800's Tax Records: None

Series 288: Land Commission Awards
 L.C.A. #5774
 Vol. 5, pages 391-392.

No. 5774 KAAI

Waikapu, Maui

Survey of Claim 5774 for Kaai at Waikapu, Island of Maui.

Lot 1. In Kaopala Ili.

Commencing at the stream at the Northwest corner adjoining Kalahouka's land, and run

South 80-3/4°	East 6.15	chains along the rock wall and stream
South 17-1/4°	West 2.22	chains along the rock wall & A. Sylva
North 89-1/4°	West 4.98	chains along the boundary of Luapuaa Ili
North 68-1/4°	West 2.96	chains along the boundary of Luapuaa Ili
North 46°	West .62	chains along Opunui
North 53-1/4°	East .53	chains along Kalahouka to the Poalima
South 39-3/4°	East .95	chains along the Poalima
North 35-1/2°	East .93	chains along the Poalima
North 38-3/4°	West .67	chains along the Poalima
North 53-3/4°	East 1.00	chains along Kalahouka to the place of commencement.

Containing 1 and 8/10 acres.

Lot 2. In Kaalaea Ili.

Commencing at the Northeast corner adjoining Opunui & the Poalima, run

South 36°	East 1.84	chains along Opunui's boundary
North 53-1/4°	East .36	chains along Opunui to Luapuaa Ili boundary
South 31-1/4°	East 6.20	chains along Luapuaa Ili to Haawahine
South 82-1/2°	West .91	chains along Haawahine to Kaneae's land
North 64-1/2°	West 1.35	chains along Kaneae to Keakini's land
North 23-1/2°	East .75	chains along Keakini
North 65-1/2°	West .56	chains along Keakini to Kamohai's land
North 20-1/4°	East .75	chains along Kamohai
North 53-1/2°	West 2.46	chains along Kamohai
South 23°	West 1.11	chains along Kamohai
South 62°	East 2.32	chains along Kamohai to Keakini's land
South 27-1/2°	West .81	chains along Keakini to Kaneae's land
North 76-1/2°	West 1.12	chains along Kaneae to the Poalima
North 80°	West .67	chains along the Poalima
South 15°	West .89	chains along the Poalima
North 83-1/2°	West 1.94	chains along Kaai to the government dryland
North 21°	West 1.84	chains along the government dryland
North 64-1/2°	West 2.86	chains along government dryland to Poepoe
North 12-1/2°	East 1.93	chains along Poepoe's land
South 66°	East 3.87	chains along Poepoe to Opunui's land
South 80-1/2°	East .32	chains along Opunui
North 33-3/4°	East 1.15	chains along Opunui
North 33°	West 1.21	chains along Opunui to the Poalima
North 49-1/4°	East 1.51	chains along the Poalima to the place of commencement.

Containing 2 and 76/100 acres.

continued on page 2

Kaai sworn: I know his three parcels of land in Waikapu

- Parcel 1. Taro pauku in the 'Ili of Olohe
 " 2. 1 lo'i " " " " Nohoana
 " 3. 7 " " " " Pikoku

These three parcels of land were from me in the time of Kamehameha I. No opposition. One po'alima is in parcel 1. 1. is bounded mauka by my land, Waihee by stream, Kula by Government Road, makai by stream.

Page 658

2. is bounded mauka by the land of Kuaiwaa, Waihee by my land, Kula by the Government Road, makai by stream.
 3. is bounded mauka by my land, Waihee by stream, Kula by Government Road, makai by stream.

No. 2394 - Kaeha July 13, 1849

Kaai sworn: I know his two parcels of land in Waikapu.

- Parcel 1. Taro pauku in the 'Ili of Olohe.
 " 2. 4 lo'i of taro " " " "

His land was from me in the time of Kamehameha I; he was a kama'aina. No opposition. He died in this year of 1849. His heir is Kekupu and the children. In the first parcel is one po'alima, in the second parcel are two po'alima.

1. is bounded mauka by my land, Waihee by stream, Kula by Government Road, makai by stream.
 2. is bounded mauka by stream, Waihee, the same, Kula, Government Road, makai by stream.

No. 5774 - Kaai

Keakini sworn: I know his seven parcels of land in Waikapu.

- Parcel 1. Taro pauku in the 'Ili of Kaopala
 " 2. 6 taro lo'i " " " " Kaluapuaa
 " 3. Taro pauku and kula in the 'Ili of Kaalaea
 " 4. Kula land in the 'Ili of Olohe
 " 5. House lot, kula and 1 lo'i in the 'Ili of Kaloapelu
 " 6. 3 lo'i in the 'Ili of Kaluapuaa
 " 7. 1 " " " " "

His land was from Keaho, his makuakane, from the time of Kamehameha I. Keaho died in 1827 and Kaai occupied them in 1828 as his heir. There is no opposition, nor any po'alimas in these parcels.
 1. is bounded mauka by po'alima, Waihee by Waikapu stream, Kula, by the land of the Konohiki and the Government, Maalaea by Carhes Kapas /Charles Copp/.

Page 659

2. is bounded mauka by the 'Ili of Kaopala, Waihee, Kula and Maalaea by Kale Haole /Charles Copp/.
 3. is bounded mauka by the 'Ili of Olohe, Waihee by the 'Ili of Kaopala, Kula by the 'Ili of Kaloapelu, Maalaea by Government Lot.
 4. is bounded mauka by the 'Ili of Waihalulu, Waihee by stream, Kula by the 'Ili of Kaalaea, Maalaea by Government Lot.

LCA 5774

N. Test v. 9 p. 659

EXHIBIT 2-D

5. is bounded mauka by the 'Ili of Kaalaea, Waihee by the land of Charles /Copp/ and John Amara /Crowder/, Kula by the Government Lot, Maalaea by Jos., son-in-law of Kuapuu /Joseph Antonio/.

6. is bounded mauka by stream, Waihee, the same, Kula, by Government Lot, Maalaea, land of Charles /Copp/.

Parcel 7 was given by Hoapili in 1839 to Charles /Copp/, Kaai has no claim in this parcel. Charles /Copp/ made it into a fish pond and this kuleana is Charles' own.

No. 5780 - Kaai July 13, 1849

This number enters into No. 5774, which was done in the preceding number.

No. 5780B - Napuupahoehoe

This claim was worked on previously in Lahaina, a claim for the house lot. Z. P. Kaumaea opposed this house lot; it was set aside for a final decision, for some foreigners to testify.

Akoni C. *sworn: I know of Puupahoehoe's living there. He occupied it in 1825 and we lived with him -- myself, George Richardson, William H. and William McLane. Nawaa was a friend of Puupahoehoe. Puupahoehoe built a house there which we occupied with him. It was known by everyone that he was living there, those of Waikapu and those of Wailuku, there was no one who did not know, and there was no opposition until 1848 when Z. P. Kaumaea objected.

/*Antonio Catalina/

No. 5324 - Keakini

Kaai sworn: I know his four parcels of land at Waikapu.

Page 660

- Parcel 1. 3 lo'i in the 'Ili of Aikanaka
- " 2. 3 " and house and kula in Kaloapelu
- " 3. 1 " in the 'Ili of Kaalaea
- " 4. 2 " " " " Kaopala.

Parcel 1 was from Haa in 1828. Parcels 2, 3 and 4 were from Ku. No opposition.

- 1. is bounded mauka by Government Road, Waihee, Kula and Maalaea, land of Hae.
- 2. is bounded mauka by my land, Waihee by Keoni Amala, Kula by a Government Lot, Maalaea by my land.
- 3. is bounded mauka by the land of Naholowaa, Waihee by the land of Kale Copa /Charles Copp/, Kula by po'alima, Maalaea by the land of Kaalauahi.
- 4. is bounded mauka by the land of Kalahoouka, Waihee by my land, Kula by the land of Kalahoouka, Maalaea, by the land of Opunui.

EXHIBIT 3

LAND COMMISSION AWARD 10481 TO NAPAILOI

LCAw No.: 10481:1
Royal Patent No.: 3131
Grantee: NAPAILOI

1. Exhibits

Exhibit 3-A: Copy of LCA 10481 and translation

Exhibit 3-B: Copy of RP 3131

Exhibit 3-C: Foreign Testimony on LCA No. 10481 (v.7, p.508) indicates –

9 pieces of land with several lois, a kalo and kula land, a house lot and a kula wauke. Parcel 1 is a kalo and kula land in Paalae. Parcel 2 is a house lot in Waihalulu. Parcel 3 is 8 lois in Waihalulu. Parcel 4 is a section of lois in Kaopala. Parcel 5 is a section of lois in Kaopala. Parcel 6 is 2 lois in the ili of Kamauhali. Parcel 7 is a house lot in Pikoku. Parcel 8 is a section of lois in Pakoloa. Parcel 9 is a kula wauke in Paalae. Additionally, Parcel 3 and 8 are bounded... "Waihee by the creek of Kula".

Exhibit 3-D: Native Testimony on LCA No. 10481 (v.9, p.692) indicates –

9 parcels in Waikapu with a total of 3 taro pauku and 10 taro lois. Parcel 1. Taro pauku and kula at Paalae. Parcel 2 House lot and kula in Waihalulu. Parcel 3. 8 taro loi in Waihalulu. Parcel 4. Taro pauku in Kaopala. Parcel 5. Taro pauku in Kaopala. Parcel 6. 2 taro loi in Kamauhali. Parcel 7. House lot in Pikoooku. Parcel 8. Taro pauku in Pakoloa. Parcel 9. Kula wauke in Paalae.

Additionally, Parcel 3 and 8 are bounded... "Waihee by stream."

Exhibit 3-E: Survey Field Notes and Diagram –

show several parcels of property with kahawais or auwai bounding some of the parcels.

2. Survey Maps

Survey by E. Bailey, dated April 23, 1852 (see Exhibit 3-A, copy of LCA 10481; see Exhibit 3-E, Survey Field Notes and Diagram)

3. Mahele Use: Taro pauku, lois, kula, house lot

Flow Requirements Source: Waikapu Stream

4. Photographs: None

5. 1800's Tax Records: None

Apurua 1. Mahalo 3. He e. Heiatai. Ma ho hiki kimo i ka maha
o ana i ka 18. He 20. He e. he hiki ma. He 21. He 118. He e. Hei ana mu he hiki
He 15. He 21. He e. Hei ana mu he hiki. He 22. He 122. He e. Hei ana mu he hiki
He 23. He 24. He e. Hei ana mu he hiki i hiki i hiki i hiki i hiki.

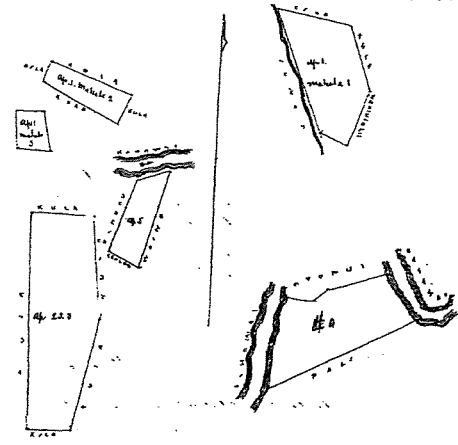
Apurua 2. He e. Heiatai. He e. Heiatai. He e. Heiatai. He e. Heiatai. He e. Heiatai.
He 25. He 26. He e. Hei ana mu he hiki ma. He 27. He 28. He e. Hei ana mu he hiki
He 29. He 30. He e. Hei ana mu he hiki ma. He 31. He 32. He e. Hei ana mu he hiki
He 33. He 34. He e. Hei ana mu he hiki ma. He 35. He 36. He e. Hei ana mu he hiki

Apurua 3. Ma ho hiki ana mu he hiki. Ma ho hiki ana mu he hiki. Ma ho hiki ana mu he hiki.
Ma ho hiki ana mu he hiki. Ma ho hiki ana mu he hiki. Ma ho hiki ana mu he hiki.
Ma ho hiki ana mu he hiki. Ma ho hiki ana mu he hiki. Ma ho hiki ana mu he hiki.
Ma ho hiki ana mu he hiki. Ma ho hiki ana mu he hiki. Ma ho hiki ana mu he hiki.

Apurua 4. He e. Heiatai. He e. Heiatai. He e. Heiatai. He e. Heiatai. He e. Heiatai.
He 37. He 38. He e. Hei ana mu he hiki ma. He 39. He 40. He e. Hei ana mu he hiki
He 41. He 42. He e. Hei ana mu he hiki ma. He 43. He 44. He e. Hei ana mu he hiki
He 45. He 46. He e. Hei ana mu he hiki ma. He 47. He 48. He e. Hei ana mu he hiki

April 23 1852

H. Bailey
Maunaloa



Wai-pae-ka
H. L. Lee
C. M. Robinson
J. K. Robinson
J. H. Smith

Honolulu June 25 1852

HELU 1831

PALAPALA SILA NUI.

A KE ALII, MAMULI O KA OLELO A KA POE HOONA KULEANA.

NO KA MEA, ua hoohoi na Luna Hoona i na kumu kuleana aina i ka olelo, he kuleana oiaio ko

Mahele 1
ma ke **Ano Alodio** iloko e kahi i oleloia malalo. *(Kuleana Helu 1831)*

Nolaila, ma keia Palapala Sila Nui, ke hoike aku nei o Kamehameha IV, ke Alii nui a ke Akua i kona lokomaikai i hoonoho ai maluna o ko Hawai' Pae Aina, i na kanaka a pau, i keia in nona iho, a no kona mau hope alii, ua haawii aku oia ma ke **Ano Alodio** ia *Mahele 1* i kela wahi a pau loa ma

ma ka mokupuni o *Mahele 1* penei na mokuna,

Mahele 1 Mahele 1 Ali's Paalae. I hoamaka ma ke kahi iho e pili ana ma *Mahele 1*, a e holo ana

- Mahele 1* Ali's Paalae i pili ana ma *Mahele 1*
- Mahele 1* Ali's Paalae " " ke kula
- Mahele 1* Ali's Paalae " " ke kula
- Mahele 1* Ali's Paalae " " ke kula
- Mahele 1* Ali's Paalae " " i kahi i hoamaka

54/100 Acres

Mahele 2 Ali's Paalae. I hoamaka ma ke kahi iho e pili ana ma *Mahele 2*, a e holo ana

- Mahele 2* Ali's Paalae i pili ana ma ke kula
- Mahele 2* Ali's Paalae " " " "
- Mahele 2* Ali's Paalae " " " "
- Mahele 2* Ali's Paalae " " i kahi i hoamaka

19/100 Acres

Mahele 3 Ali's Paalae, ma ke kahi iho e pili ana ma ke kula

- Mahele 3* Ali's Paalae i pili ana ma ke kula
- Mahele 3* Ali's Paalae " " " "
- Mahele 3* Ali's Paalae " " " "
- Mahele 3* Ali's Paalae " " i kahi i hoamaka

1/100 Acres

Mahele 4 Ali's Paalae. I hoamaka i ke kahi iho e pili ana ma ke kula

- Mahele 4* Ali's Paalae i pili ana ma ke kula
- Mahele 4* Ali's Paalae " " " "
- Mahele 4* Ali's Paalae " " " "
- Mahele 4* Ali's Paalae " " ke kula
- Mahele 4* Ali's Paalae " " ke kula

Apama 4 ona ke kinai ona me kōkōke kōa ona ke kōi o kōkōke
 i Apama 4 ona ke kinai ona me kōkōke kōa ona ke kōi o kōkōke
 i Apama 4 ona ke kinai ona me kōkōke kōa ona ke kōi o kōkōke

Apama 12 No 278 kōkōke o pōi ona me ke kōkōke
 Apama 74 No 74 " " " " " " " "
 Apama 54 No 54 " " " " " " " "
 Apama 78 No 161 " " " " " " " "
 Apama 28 No 160 " " " " " " " "
 Apama 66 No 437 " " " " " " " "
 i kōkōke.

Apama 5 No kōkōke. I kōkōke ma ke kōkōke kōi Apama e pōi
 ona me kōkōke. a e kōkōke

Apama 20 No 236 kōkōke o pōi ona me kōkōke
 Apama 66 No 188 " " " " " " " "
 Apama 53 No 221 " " " " " " " "
 Apama 77 No 90 " " " " " " " "
 i kōkōke i kōkōke.

2/100 kōkōke

Maloko o kōkōke ona apama 2-74 Eke
 a oi iki aku, a emi iki mai paha. Ua koe nae i ke aupuni na mine minerela a me na metela a pau.
 No kōkōke!
 ua uina la i haawia ma ke ANO ALODIO a no kona mau hooilina, a me kona waihana; ua pili nae
 ka auhau a ka Poe Ahaiole e kau like ai ma na aina alodio i kela manawa i keia manawa.
 A i mea e ike ai, ua kau wan i ko'u inoa, a me ka Sila Nui o ko
 Hawaii Pae Aina ma Honolulu i keia la
 o kōkōke 1886.

kōkōke

C. 10481. *Kapuni.*

Kapuni *Sur.* The *Chie's* land consist of 9 pieces in *Waikapu*. *Mauia*.
 C. 10481 is a *kula* & *kula* land in *Paalaa*.

- . 2. *House* lot *Waikalala*.
- . 3. 5 *lois* —
- . 4. a section of *lois* *Maafala*.
- . 5.
- . 6. 3 *lois* in the *iti* of *Kaama* *uakali*
- . 7. a *House* lot in *Pihikuu*.
- . 8. section of *lois* in *Paholaa*.
- . 9. *kula* *wauka* *Paalaa*.

The *Chie* one of these lands from *Teaha* in the days of *Kamohamoha*, and his title was more disputed.

N^o 1. is bounded. *Maaka*, by *Katikiti's* land. *Waikoo* & *Kula* sides, by my land. *Maalaa*, by *Chie's* land.

N^o 2. is bounded. *Maaka* & *Waikoo* sides, by my land. *Kula*, by *J. Arma's* land. *Maalaa*, by the *Govt* lot.

N^o 3. is bounded. *Maaka*, by my land. *Waikoo*, by the *Crook*. *Kula*, by *Chie's* land. *Maalaa*, by the *Govt*.

N^o 4. is bounded. *Maaka*, by my land. *Waikoo*, by *Maaka's* land. *Kula*, by *C. Coffe's* land. *Maalaa*, by my land.

N^o 5. is bounded. *Maaka*, by *Katikiti's* land. *Waikoo*, by *Katikiti's* land. *Kula*, by *Piki's* land. *Maalaa*, by my land.

N^o 6. is bounded. *Maaka*, by *Teakua's* land. *Waikoo*, by the *iti* of *Punio*. *Kula*, by *Teakua's* land. *Maalaa*, by *Nonooa's* land.

N^o 7. is bounded. *Maaka*, by my land. *Waikoo*, by *Paaka's* land. *Kula*, by *Chunni's* land. *Maalaa*, by the same.

N^o 8. is bounded. *Maaka*, by my land. *Waikoo*, by the *Crook*. *Kula*, by *Kati's* land. *Maalaa*, by my land.

N^o 9. is bounded. *Maaka* and all sides, by my land.

C. 3567. *Kaualua.*

Kaualua *Sur.* The *Chie's* land consist of 7 pieces of land. Six of which are in *Kaualua*, *Kula*, and one in *Waikapu*. *Mauia*.

N^o 1. is a section of *lois* - one *Mia* in the *iti* of *Chie*.

3. is bounded mauka by Keliikoa, Waihee by stream, Kula by Kaai, Maalaea by Keliikoa.
4. is bounded mauka by Kaai, Kula by Government Road, makai by the sea, Ukumehame by Nahau.
5. is bounded mauka by Kaai, Waihee by Kekua, Kula by Pahanu, Maalaea by my land.
6. is bounded on all sides by the land of Kaai.

No. 10481 - Napaeloi

Kaai sworn: I know of nine parcels in Waikapu.

Page 692

Parcel 1.	Taro pauku and kula at Paalae 'Ili in Waikapu			
" 2.	House lot and kula in Waihalulu	"	"	"
" 3.	8 taro lo'i	"	"	"
" 4.	Taro pauku	"	Kaopala	"
" 5.	"	"	"	"
" 6.	2 taro lo'i	"	Kamauhali	"
" 7.	House lot	"	Pikooku	"
" 8.	Taro pauku	"	Pakoloa	"
" 9.	Kula waike	"	Paalae	"

All these parcels were from Keaho in the days of Kamehameha I. No one has opposed him.

1. is bounded mauka by Hakiki, Waihee and Kula by my land, Maalaea by Ehu.
2. is bounded mauka and Waihee by my land, Kula by Huakini*, Maalaea by Government Lot.
3. is bounded mauka by my land, Waihee by stream, Kula by Ehu, Maalaea by pali.
4. is bounded mauka by my land, Waihee by Makai, Kula by Chare Oopa /Charles Copp/, Maalaea by my land.
5. is bounded mauka by Waiho, Waihee by Hakiki, Kula by Puihi, Maalaea by my land.
6. is bounded mauka by Kekua, Waihee by 'Ili of Punia, Kula by Kekua, Maalaea by Naanaa.
7. is bounded by my land, Waihee by Paakai, Kula and Maalaea by Ehunui.
8. is bounded mauka by my land, Waihee by stream, Kula by Koa, Maalaea by my land.
9. is bounded on all sides by my land.

/*J. Arnas/

No. 3547 - Kaulua

June 16, 1849

Kuheleloa sworn: I know of one parcel in Waikapu and six parcels in Kamaole in Kula.

Parcel 1.	Taro pauku in Ohia in Waikapu
" 2.	Potato mala in Kamaole in Kula
" 3.	" " " " "
" 4.	" " " " "
" 5.	" " " " "
" 6.	" " " " "
" 7.	" " " " "

EXHIBIT 3-D

Ap. 1
100 Eka

Ap. 2
100 Eka

Ap. 3
100 Eka

Ap. 4
100 Eka

Ap. 2
100 Eka

Ap. 4
100 Eka

EXHIBIT 4

LAND COMMISSION AWARD 8874 TO KANEAE

LCAw No.: 8874:1
Royal Patent No.: 3130
Grantee: KANEAE

1. Exhibits

Exhibit 4-A: Copy of LCA 8874 (book 8, p. 223) and translation

Exhibit 4-B: Copy of RP 3130 (book 14, p.51)

Exhibit 4-C: Foreign Testimony on LCA No. 8874 (v.7, p.688) indicates –

4 pieces of property in the ili of Kaloapelu, Waikapu. Nos. 1, 2, and 3 are section of lois and No. 4 is a kula wauke.

Exhibit 4-D: Native Testimony on LCA No. 8874 (v.9, p.504) indicates –

four parcels in Kaloapelu, ili of Waikapu with Parcels 1, 2 and 3 being Taro pauku and Parcel 4, Kula wauke.

2. Survey Maps

Survey by E. Bailey, dated August 26, 1852 (see Exhibit 4-A copy of LCA 8874)

3. Mahele Use: Lois, taro pauku and kula wauke

Flow Requirements Source: Waikapu Stream

4. Photographs: None

5. 1800's Tax Records: None

Series 288: Land Commission Awards
L.C.A. #8874
Vol. 8, page 223.

No. 8874 KANEAE

Waikapu, Maui

Lot 1. Taro land at Kaloapelu.

Commencing at the East corner adjoining Kaai, and run
North 64-1/2° West 1.35 chains along Kaai
North 68° West .72 chains along Keakini
North 76-1/2° West 1.12 chains along Kaai
South 16-3/4° West .94 chains along the Poalima
South 73° East 2.91 chains along the dryland
North 36-1/4° East .78 chains along Haawahine to the beginning
corner.

29/100 acre.

Lot 2. Taro land at Kaloapelu.

Commencing at the East corner adjoining Keakini, and run
North 70° West 2.08 chains along the dryland
North 30° West 2.32 chains along the dryland
South 59° West .65 chains along Haawahine
North 33° West .66 chains along Haawahine
North 74-1/2° West .69 chains along the dryland
South 13° West 1.91 chains along the dryland
South 62-1/2° East 1.68 chains along the dryland
South 25° West .99 chains along Haawahine
South 64° East .99 chains along the dryland
North 20° East .72 chains along the dryland
South 78° East 2.84 chains along the dryland
North 7-1/2° East .76 chains along Keakini to the beginning corner.
87/100 acre.

Lot 3. Taro land at Kaloapelu.

Commencing at the East corner adjoining Kaai, and run
South 5-3/4° West 3.59 chains along Kaai
North 84° West 2.04 chains along the dryland
North 2° West 2.14 chains along Keakini
South 79-3/4° East 1.00 chains along Mahuka
True North .73 chains along Mahuka
North 82-1/2° West 1.24 chains along Mahuka
South 13° West .64 chains along Mahuka
North 75-1/2° West .64 chains along Keakini
North 4-1/2° East .98 chains along Keakini
South 89-1/2° East 3.38 chains along the dryland to the beginning
corner.

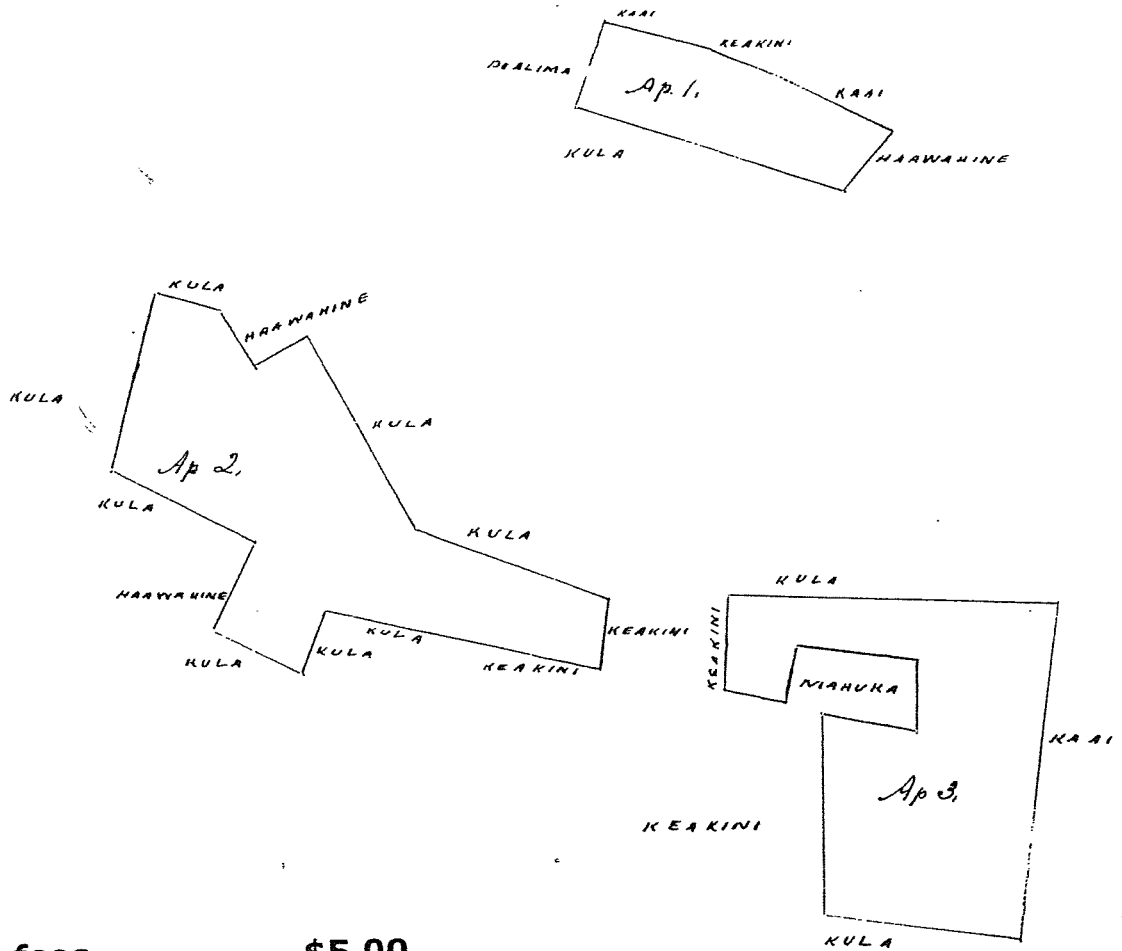
8/10 acre.

Lot 4 is located very far inland.

Wailuku. Aug. 26, 1852.

E. Bailey, Surveyor

continued on page 2



Total fees **\$5.00**

**W.L. Lee
G.M. Robertson
J.H. Smith
I. Kekaulahao**

Honolulu. 27 Sep. 1852.

Translated by: Jason Achiu, Hawaii State Archives. 1/2012

LCA 8874

F Test v.7 p 504

504

C. 3780. Pahle.

Kaupaa ser. The Ct's land consist of 2 pieces in Wailuku, Maui.

N^o 1. is Kula, kaula & Honor lot in Kaaea.

" 2. " a section of lots in Oloke.

The Ct. rec^d N^o 1, from Kaupaa in 1832, and N^o 2, from Hanawa in 1841 and he from the old Honolulu Kapuni pahukoo. His title was never disputed.

N^o 1. is bounded. Maunaloa, by Kaupaa & Honolulu's land. Waikoo, by Honor's. Alai's. Hermessy's land. Kula, by the Government lot. Maalaea, by my land.

N^o 2. is bounded. Maunaloa, by Kaupaa's land. Waikoo, by the same. On other two sides, by the Ct.

C. 3874. Kamae.

Kamae ser. The Ct's land consists of 4 pieces in the ill of Kalaupapa, Waikapa, Maui.

N^o 1. is a section of lots

" 2. " " " "

" 3. " " " "

" 4. " " Kula waka.

The Ct. rec^d these lands from his father whose title reached back to the days of Kamahameha I. His title has never been disputed up to his death in November 1848. His heir is his son Kaalunahi.

N^o 1. is bounded. Maunaloa, by my land. Waikoo, by Honor's land. Kula, by Kamae's land. Maalaea, by my land.

N^o 2. is bounded. Maunaloa, by my land. Waikoo, by Kaupaa's land. Kula, by Kaupaa's land. Maalaea, by Kaupaa's land.

N^o 3. is bounded. Maunaloa, by Kaupaa's land. On other three sides, by my land.

N^o 4. is bounded. On all sides, by my land.

C. 3549. Kaaka. W.

Kaaka ser. The Ct's land consists of three pieces in Waikapa, Maui.

2. is bounded mauka by Kaai, Waihee by Kaai, Kula by Chare Oopa /Charles Copp/, Maalaea by Kaalauahi.
3. is bounded mauka by Kahakumakaai, Waihee by Kawana, Kula by Kaai, Maalaea by Ihuole.
4. is bounded mauka by Keakua, Waihee by Kaili, Kula and Maalaea by Kawana.
5. is bounded mauka by Keliikoa, Waihee by Kawana, Kula and Maalaea by Makuakane.
6. is bounded mauka by Waiho, Waihee and Kula by stream, Maalaea by Kalahoouka.
7. is bounded mauka by Keawe, Waihee by lo'i pa'ahao, Kula by the 'Ili of Kaopala, Maalaea by Haa.
8. is bounded mauka by Kamakaipooa, Waihee by pali, Kula by stream, Maalaea by pali.
9. is bounded mauka by Kaalauahi; Waihee by pali, Kula by Kaa-lauahi, Maalaea by pali.

10. is bounded mauka by Kaai, Kula and makai by Koahuwale, Ukume-hame by Kaai.
11. is bounded mauka by Keawe, Honuaula by Luukia, makai by Mahi, Makawao by Kuihewa.

No. 3106 - Kapuaaiawa

July 16, 1849

Kamakai sworn: I know of one parcel of taro mo'o with six lo'i, in Kaopala 'Ili in Waikapu. It is combined with a house lot. He received it from Puhī in 1838. He died in June of this year of 1849 and his widow, Kahoakuanui is his heir. No opposition. It is bounded mauka by Kahakumakaai, Waihee by stream, Kula by Koahuwale, Maalaea by Kalahoouka.

No. 2980 - Pakele

Kekuapaa sworn: I know of two parcels in these 'Ilis in Waikapu:
 Parcel 1. Taro mo'o and house and kula in Kaaa 'Ili.
 " 2. Taro pauku in the 'Ili of Olohe.
 The first parcel was from Kaawa in 1832, and the second was from Kamai in 1841. Kamai received it from Puupahoehoe. The po'alimas are separate.
 1. is bounded mauka by Kaaua and Konehia's land, Waihee by Komo haole /Hermessy/, Kula by Government Lot, Maalaea by my land.
 2. is bounded mauka and Waihee by Kamakea, the other two sides by Waikapu stream.

No. 8874 - Kaneae

Kaai sworn: I know of four parcels in Kaloapelu 'Ili in Waikapu:
 Parcel 1. Taro pauku Parcel 3. Taro pauku
 " 2. " " " 4. Kula wauke
 All his parcels were from his makua.

LCA 8874

This makua of Kaneae had received these places from Haa. Kaneae died in 1848 and his heir is his keiki, Kaalauahi. There is no po'alima in these parcels and no opposition.

1. is bounded mauka by my land, Waihee by Koma, Kula by Haa, Maalaea by Kaai, also.
2. is bounded mauka by my land, Waihee by Kamakaipooa, Kula by Mahuka, Maalaea by Keakini.
3. is bounded mauka by Keakini, Waihee by my land, Kula, the same, Maalaea, the same.
4. is bounded all around by my land.

No. 3549 - Keaka

July 16, 1849

Kuheleloa sworn: I know of three parcels in the 'Ili of Puhau and the 'Ii of Olohe in Waikapu.

- | | | | | |
|-----------|------|--------------|----|-------|
| Parcel 1. | Taro | <u>pauku</u> | in | Puhau |
| " | 2. | " | " | " |
| " | 3. | " | " | Olohe |

- Parcels 1 and 2 were from Napuupahoehoe before the days of Kamehameha II. Parcel 3 was from Keaho in the time of Kamehameha I. One lo'i po'alima and the lo'i pa'ahao is in the first parcel. Two lo'i po'alima are in parcel 2. Three lo'i po'alima are in parcel 3. She has occupied these in peace, with no opposition from anyone.
1. is bounded mauka by Kapule, Waihee by Kekua, Kula by Kepaa, Maalaea by Pepeiaopili and Wahinealii.
 2. is bounded mauka by stream, Waihee by pali, Kula by George Shaw, Maalaea by stream.
 3. is bounded mauka, Waihee and Kula by stream, Maalaea by pali.

No. 5284 - Kahuhu

Kaai sworn: I know of five parcels in the 'Iilis of Kaopala and Kealia, in Waikapu.

- | | | | | |
|-----------|------|--------------|-------------|-----------|
| Parcel 1. | Taro | <u>pauku</u> | in | Kaopala |
| " | 2. | 3 taro | <u>lo'i</u> | " |
| " | 3. | 2 " | " | " |
| " | 4. | Salt | <u>mo'o</u> | in Kealia |
| " | 5. | " | " | " |

Page 690

Parcels 1, 2, 3 and 4 were from his makuas, and his makuas received them from Keaho in the days of Kamehameha I. Parcel 4 was from Puupahoehoe in 1846. No opposition.

1. is bounded mauka by Kaohi, Waihee by stream, Kula and Maalaea by my land.
2. is bounded mauka by Hakiki, Waihee by Kahoomaeha, Kula by Kaohi, Maalaea by my land.
3. is bounded mauka by my land, Waihee by Kahoomaeha, Kula and Maalaea by my land.
4. is bounded mauka by my land, Kula by my land, makai by the sea, Ukumehame by Niaupio.
5. is bounded mauka by Puupahoehoe, Kula by Puhi, makai by the sea, Ukumehame by Kaheemalu.

EXHIBIT 5

LAND COMMISSION AWARD 10160 TO MAHOE

LCAw No.: 10160:1
Royal Patent No.: 3148
Grantee: MAHOE

1. Exhibits

Exhibit 5-A: Copy of LCA 10160 and translation

Exhibit 5-B: Copy of RP 3148

Exhibit 5-C: Foreign Testimony on LCA No. 10160 (v.7, p.506) indicates -

4 pieces of property in Waikapu. No. 1 is a section of lois and kula in Ahuakolea. No. 2 is 3 lois in the ili of Kanaka. No. 3 is 1 loi in the ili of Kikia. No. 4 is 1 loi in the ili of Kikia.

Exhibit 5-D: Native Testimony on LCA No. 10160 (v.9, p.690) indicates -

Four parcels in the ilis of Waikapu one parcel with a taro pauku and three parcels with lois. Parcel 1. Taro pauku, kula and house in Ahuakolea. Parcel 2. Three loi in the ili of Aikanaka. Parcel 3. One loi in the ili of Kikia. Parcel 4. One loi in the ili of Kikia.

2. Survey Maps

Survey by E. Bailey, dated April 16, 1852 (see Exhibit 5-A, copy of LCA 10160)

3. Mahele Use: Taro lois, taro pauku, kula, house

Flow Requirements Source: Waikapu Stream

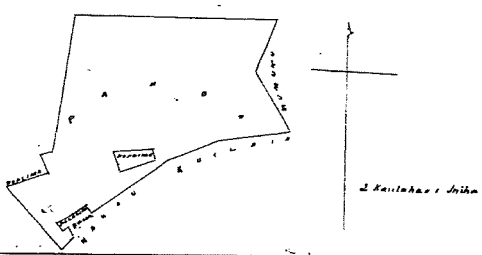
4. Photographs

None

5. 1800's Tax Records

None

Keia Palama alaila holo 144 1/2' ki 58' kila A 70' ki 96' kila A 15 1/2' ki 12' kila kama 25' kama
98' kila a fumi ana ia anapuni 1/10' o ke Kaulahao
C Bailey
Mea ana alua



2.26
1.56

Ulu Pau Loa #6.

Hulu
J. W. Robertson
J. H. Smith

Honolulu Oahu apun 25 1853 o Kaulahao

Koahu 18160 Moakoa

Waikapu Maui

10160 Moakoa Waikapu Maui

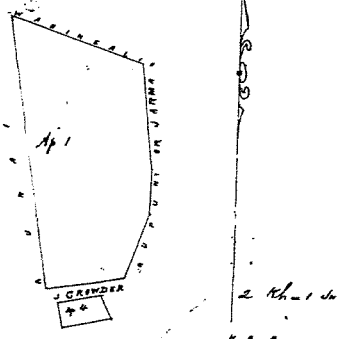
Apuna 1 kila. Auekolea C hoomaka ana ke kila ana i kila kama a e holo 144 1/2' ki 58' kila a e fumi ana me Wakonali
a e holo 144 1/2' ki 58' kila a e fumi ana me Wakonali ki 144 1/2' ki 58' kila a e fumi ana me Wakonali ki 144 1/2' ki 58' kila
ki 121' kila a e fumi ana me Anapuni paha ki 23 1/2' ki 19 1/2' kila a e fumi ana me Anapuni paha ki 23 1/2' ki 19 1/2'
kila a e fumi ana me Anapuni paha ki 5' ki 158' kila a e fumi ana me ke kila ana i kila kama a e holo 144 1/2' ki 58' kila
ana kila i hoomaka i 199' kila

1.99
2.00

Apuna 1 kila. Auekolea C hoomaka ana ke kila ana i kila kama a e holo 144 1/2' ki 58' kila a e fumi ana me Wakonali
ana me ke kila 144 1/2' ki 58' kila a e fumi ana me ke kila 144 1/2' ki 58' kila a e fumi ana me ke kila 144 1/2' ki 58' kila
kila ki 77' ki 130' kila a e fumi ana me ke kila i kila i hoomaka i 1/10' kaulahao

Ulu pau ana Apuna 2983 omakoa. Ke kila ana. Haa a ua holo ia ana
C Bailey
Mea ana ana

April 16, 1852



Ulu Pau Loa #5.

Hulu
J. W. Robertson
J. H. Smith

o Kaulahao

89
89
89

HELU 5148

PALAPALA SILA NUI.

A KE ALII, MAMULI O KA OLELO A KA POE HOONA KULEANA.

NO KA MEA, ua hooholo na Luna Hoona i na kumu kuleana aina i ka olelo, he kuleana oiaio ke

Makoe
ma ke **ANO ALODIO** iloko e kahi i oleloia malalo.

Kuleana Helu 10160

Nolaila, ma keia Palapala Sila Nui, ke hoike aku nei o Kamehameha IV, ke Alii nui a ke Akua i kona lokomaikai i hooholo ai maluna o ko Hawai' Pae Aina, i na kanaka a pau, i keia la nona iho, a no kona mau hope alii, ua haawii aku oia ma ke **ANO ALODIO** ia *Makoe*

i kela wahi a pau loa ma *Waikapaunani*
ma ka mokupuni o *Mamalaiki* penei na mokuna.

Apana 1 Ali' o Ahuakolea.

I hoomaka ana ke auwai Kahi Akaa e pili ana me Waikapaunani a e holo

- Houma 66 3/4 Ali' 3.66 Kaul e pili ana me Waikapaunani*
- Houma 4 Ali' 2.96 " " Aupuni feaka*
- Houma 5 3/4 Ali' 1.21 " " "*
- Houma 23 3/4 Ali' 1.94 " " "*
- Houma 85 Ali' 2.00 " " "*
- Akaa 5 Ali' 7.58 " " Kua Auwai*

a me ke ali' o Waikapaunani a hiki ana kahi i hoomaka:

- Apana 4 Ali' o Kiteia I hoomaka ana ke ali' Apana, a e holo*
- Akaa 63 1/2 Ali' 72 Kaul pili ana ana ke Kaula*
- Akaa 80 Ali' 1.13 " " "*
- Houma 20 3/4 Ali' 72 " " "*
- Houma 79 Ali' 1.30 " " "*
- i kahi i hoomaka:* *9/10 Kaul*

Maloko o *Heio mau apana* 2 Eka
 a oi iki aku, a emi iki mai paha. Ila koe nae i ke aupuni na mine minerela a me na metela a pau.
 No *Makoe*

ua aina la i haawii ma ke ANO ALODIO a no kona mau hooilina, a me kona waihana; ua pili nae
 ka auhau a ka Poe Ahaolelo e kau like ai ma na aina alodio i kela manawa i keia manawa.

A i mea e ikea ai, ua kau wau i ko'u inoa, a me ka Sila Nui o ko
 Hawaii Pae Aina ma Honolulu i keia la
 o *August* 1886. *Y. P.*

all 1 *Y. P.*

Kaai sworn: I know his four parcels in these 'Ilis in Waikapu:

- Parcel 1. Taro pauku, kula and house in Ahuakolea
- " 2. Three lo'i in the 'Ili of Aikanaka
- " 3. One lo'i in the 'Ili of Kikia
- " 4. " " " " " "

The first parcel was from Huakini Paniolo /Joaquin Spaniard?*/. Parcels 2, 3 and 4 were from Haa in 1838. No opposition.

- 1. is bounded mauka by Ehu, Waihee by my land, Kula by Huakini*, Maalaea, the same.
 - 2. is bounded mauka by Government Road, Waihee by Haa, Kula by Nehi and Aiona Pake /Chinese/, Maalaea by Aiona Pake also.
 - 3. is bounded mauka by Government Road, Waihee and Kula by Haa, Maalaea by Aiona Pake.
 - 4. is bounded mauka by John Amara /John Crowder/, Waihee and Kula by my land, Maalaea by Government school house.
- /*See Foreign Testimony, Vol. 7, p. 506: J. Armas/

No. 3545 - Keaweamahi.

Manu sworn: I know of one parcel, a taro mo'o and kula in Palama 'Ili in Waikapu. He received it from Kailli in 1843, who had received a very long time ago from my makuakane. Three lo'i po'alima are in this parcel. No opposition. It is bounded mauka by my land, Waihee by Wahinealii, Kula by Haole, Maalaea by stream.

No. 3524 - Kahele

July 16, 1849

Page 691

Kahiewalu sworn: I know of two salt mo'o at Kealia in Waikapu. He received these parcels of salt land from the makuas of his wahine in 1842. There is no opposition.

- 1. is bounded mauka by Napuupahoehoe, Kula by Kanakaloea, makai by the sea, Ukumehame by my land.
- 2. is bounded mauka by Napuupahoehoe, Kula by Emelia, makai by the sea, Ukumehame by Maka Piliwie, hapa haole /half foreigner/.

No. 2609 - Poepoe

Napaeloi sworn: I know of six parcels in these 'Ilis of the Ahupua'a of Waikapu as follows:

- Parcel 1. Taro pauku in the 'Ili of Kaalaea
- " 2. Two taro lo'i " " " Olohe
- " 3. One " " " " " Pikooku
- " 4. House lot " " " Maalaea
- " 5. Potato kula " " " Kaalaea
- " 6. Kula wauke " " " "

All his parcels were from Keaho in the time of Kamehameha I. Poepoe died in 1848 and his wahine, Ihuole, is his heir. These have been occupied in peace, with no opposition from anyone.

- 1. is bounded mauka by Kekua, Waihee by Naanaa, Kula by Opunui, Maalaea by Pohanu.
- 2. is bounded mauka by Kaai, Waihee by Kekuku, Kula by Kekuku, Maalaea by Peu.

EXHIBIT 6

LAND COMMISSION AWARD 11022 TO WAHINEALII

LCAw No.: 11022:6
Royal Patent No.: 3142
Grantee: WAHINEALII

1. Exhibits

Exhibit 6-A: Copy of LCA 11022

Exhibit 6-B: Copy of RP 3142

Exhibit 6-C: Survey Field Notes and Diagram –

shows several parcels (Ap. 1 at 48/100 acres, Ap 2 & 3, Mahele 1 at 1-7/10 acres and Ap. 4 at 67/100 acres) are bounded by an auwai, which runs adjacent to all three parcels and Waikapu stream runs parallel on the opposite of all three parcels.

2. Survey Maps

Survey by E. Bailey, dated April 15, 1852 (see Exhibit 6-A, copy of LCA11022; See Exhibit 6-C, Survey Field Notes and Diagram).

3. Mahele Use: auwai, stream

Flow Requirements Source: Waikapu Stream

4. Photographs: None

5. 1800's Tax Records: None

Mau Hehu malalo

Ua koi mai eia no koma lahou wahi ma Kamaole Nula Moarii no ka mea, ua loa ia ia keia mauwahi manua o ka Makahiki 1839.

a ua noho keakea ole ia a hiki i keia manawa.

Oia ka maou e hooko nei no *lahou* he kulcana hoi koma *lahou* maia ke ano Alodio. Ina e uku mai oia i ko ke Aupuni hapa ; alaila, ua ku pono ia ia ka palapala sila Alodio.

Pono nae ia ia ke uku no ka hookolokolo a me ka hooholo ana i ka olelo. Penci,

W. L. Lee
J. M. Smith
G. M. Robertson
Samuel
J. E. Kaula

No ka rumi a me ke pai ana i ka olelo ma ke Nupapa,
No ke kope ana i ka olelo koinu aaoa,
No ka palapala kii,
No ka hana ana i ka la
No ke kope ana i na olelo a na hoike,
No ka ana ana i ka la
No ke kope ana,
No ka hooholo ana i ka olelo, 19 Iepuana 1860.

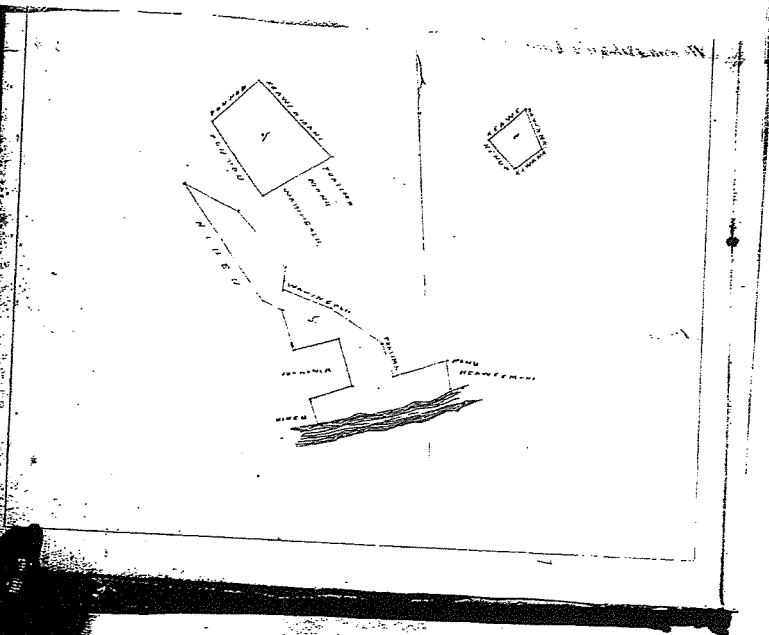
* ken.

Eia na palena,

Inclusive Costs without Charge of Survey as below: - Area as below admitted on report of Col. Alexander without separate Survey and as included by him in Government surveys of purchased lands in connection with their claims as below according to his statement to the Land Commission.

Kulcana ma Kamaole, Nula Moarii, Maui, i Uania o Wm. P. Alexander.


<i>Hehu</i>	<i>Ahuan</i>	<i>Ma'ili o ka aino</i>	<i>6 1/2 Eka</i>	<i>Ma'uku o ka kulana</i>	<i>6 3/4</i>
7971 D	<i>Ma</i>	"	1 1/2	"	1.00
16703	<i>Opunui</i>	"	9 1/2	"	3.75
5517	<i>Kaualua (Kaia Trolina)</i>	"	7 1/2	see original 2,190c)	3.75
18861	<i>Alani</i>	"	1 1/2	"	3.00
6419 307	<i>Ma'ili</i>	"	1 1/2	"	2.50
8881	<i>Ma'ili</i>	"	1 1/2	"	2.50
6415	<i>Ma'ili</i>	"	1 1/2	"	2.50
6416	<i>Ma'ili</i>	"	1 1/2	"	2.50
6419	<i>Ma'ili</i>	"	1 1/2	"	2.50
3533 216	<i>Ma'ili</i>	"	1 1/2	"	2.50
3539	<i>Ma'ili</i>	"	1 1/2	"	2.50
3522	<i>Ma'ili</i>	"	1 1/2	"	2.50
8882	<i>Ma'ili</i>	"	1 1/2	"	2.50
8881 B	<i>Ma'ili</i>	"	1 1/2	"	2.50
8808	<i>Ma'ili</i>	"	1 1/2	"	2.50
6420	<i>Ma'ili</i>	"	1 1/2	"	2.50
3527	<i>Ma'ili</i>	"	1 1/2	"	2.50
8875	<i>Ma'ili</i>	"	1 1/2	"	2.50
6657	<i>Ma'ili</i>	"	1 1/2	"	2.50
6719	<i>Ma'ili</i>	"	1 1/2	"	2.50
5337	<i>Ma'ili</i>	"	1 1/2	"	2.50
10250	<i>Ma'ili</i>	"	1 1/2	"	2.50
6412	<i>Ma'ili</i>	"	1 1/2	"	2.50
3243	<i>Ma'ili</i>	"	1 1/2	"	2.50
291	<i>Ma'ili</i>	"	1 1/2	"	2.50
6416	<i>Ma'ili</i>	"	1 1/2	"	2.50
10662	<i>Ma'ili</i>	"	1 1/2	"	2.50
6597	<i>Ma'ili</i>	"	1 1/2	"	2.50
11622	<i>Ma'ili</i>	"	1 1/2	"	2.50



18. Mh. von der Grotte; 19. Mh. von der Grotte; 20. Mh. von der Grotte; 21. Mh. von der Grotte; 22. Mh. von der Grotte; 23. Mh. von der Grotte; 24. Mh. von der Grotte; 25. Mh. von der Grotte; 26. Mh. von der Grotte; 27. Mh. von der Grotte; 28. Mh. von der Grotte; 29. Mh. von der Grotte; 30. Mh. von der Grotte; 31. Mh. von der Grotte; 32. Mh. von der Grotte; 33. Mh. von der Grotte; 34. Mh. von der Grotte; 35. Mh. von der Grotte; 36. Mh. von der Grotte; 37. Mh. von der Grotte; 38. Mh. von der Grotte; 39. Mh. von der Grotte; 40. Mh. von der Grotte; 41. Mh. von der Grotte; 42. Mh. von der Grotte; 43. Mh. von der Grotte; 44. Mh. von der Grotte; 45. Mh. von der Grotte; 46. Mh. von der Grotte; 47. Mh. von der Grotte; 48. Mh. von der Grotte; 49. Mh. von der Grotte; 50. Mh. von der Grotte; 51. Mh. von der Grotte; 52. Mh. von der Grotte; 53. Mh. von der Grotte; 54. Mh. von der Grotte; 55. Mh. von der Grotte; 56. Mh. von der Grotte; 57. Mh. von der Grotte; 58. Mh. von der Grotte; 59. Mh. von der Grotte; 60. Mh. von der Grotte; 61. Mh. von der Grotte; 62. Mh. von der Grotte; 63. Mh. von der Grotte; 64. Mh. von der Grotte; 65. Mh. von der Grotte; 66. Mh. von der Grotte; 67. Mh. von der Grotte; 68. Mh. von der Grotte; 69. Mh. von der Grotte; 70. Mh. von der Grotte; 71. Mh. von der Grotte; 72. Mh. von der Grotte; 73. Mh. von der Grotte; 74. Mh. von der Grotte; 75. Mh. von der Grotte; 76. Mh. von der Grotte; 77. Mh. von der Grotte; 78. Mh. von der Grotte; 79. Mh. von der Grotte; 80. Mh. von der Grotte; 81. Mh. von der Grotte; 82. Mh. von der Grotte; 83. Mh. von der Grotte; 84. Mh. von der Grotte; 85. Mh. von der Grotte; 86. Mh. von der Grotte; 87. Mh. von der Grotte; 88. Mh. von der Grotte; 89. Mh. von der Grotte; 90. Mh. von der Grotte; 91. Mh. von der Grotte; 92. Mh. von der Grotte; 93. Mh. von der Grotte; 94. Mh. von der Grotte; 95. Mh. von der Grotte; 96. Mh. von der Grotte; 97. Mh. von der Grotte; 98. Mh. von der Grotte; 99. Mh. von der Grotte; 100. Mh. von der Grotte.

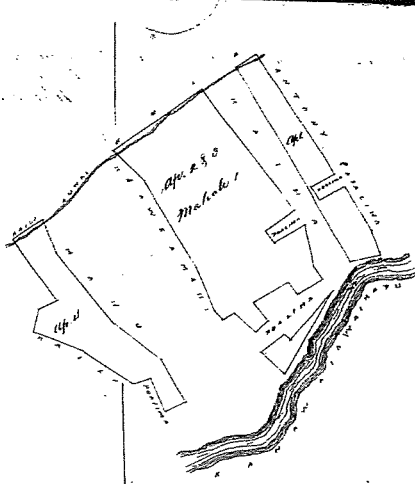
Apama 2513 Ma
 fili ana one Ke...
 one Ke...
 1770 Ma a fili ana one Ke...
 2513 Ma a fili ana one Ke...
 Apama 4. ili o Pa...
 Apama 2514 Ma...
 Apama 2515 Ma...
 Apama 2516 Ma...
 Apama 2517 Ma...
 Apama 2518 Ma...
 Apama 2519 Ma...
 Apama 2520 Ma...
 Apama 2521 Ma...
 Apama 2522 Ma...
 Apama 2523 Ma...
 Apama 2524 Ma...
 Apama 2525 Ma...
 Apama 2526 Ma...
 Apama 2527 Ma...
 Apama 2528 Ma...
 Apama 2529 Ma...
 Apama 2530 Ma...
 Apama 2531 Ma...
 Apama 2532 Ma...
 Apama 2533 Ma...
 Apama 2534 Ma...
 Apama 2535 Ma...
 Apama 2536 Ma...
 Apama 2537 Ma...
 Apama 2538 Ma...
 Apama 2539 Ma...
 Apama 2540 Ma...
 Apama 2541 Ma...
 Apama 2542 Ma...
 Apama 2543 Ma...
 Apama 2544 Ma...
 Apama 2545 Ma...
 Apama 2546 Ma...
 Apama 2547 Ma...
 Apama 2548 Ma...
 Apama 2549 Ma...
 Apama 2550 Ma...
 Apama 2551 Ma...
 Apama 2552 Ma...
 Apama 2553 Ma...
 Apama 2554 Ma...
 Apama 2555 Ma...
 Apama 2556 Ma...
 Apama 2557 Ma...
 Apama 2558 Ma...
 Apama 2559 Ma...
 Apama 2560 Ma...
 Apama 2561 Ma...
 Apama 2562 Ma...
 Apama 2563 Ma...
 Apama 2564 Ma...
 Apama 2565 Ma...
 Apama 2566 Ma...
 Apama 2567 Ma...
 Apama 2568 Ma...
 Apama 2569 Ma...
 Apama 2570 Ma...
 Apama 2571 Ma...
 Apama 2572 Ma...
 Apama 2573 Ma...
 Apama 2574 Ma...
 Apama 2575 Ma...
 Apama 2576 Ma...
 Apama 2577 Ma...
 Apama 2578 Ma...
 Apama 2579 Ma...
 Apama 2580 Ma...
 Apama 2581 Ma...
 Apama 2582 Ma...
 Apama 2583 Ma...
 Apama 2584 Ma...
 Apama 2585 Ma...
 Apama 2586 Ma...
 Apama 2587 Ma...
 Apama 2588 Ma...
 Apama 2589 Ma...
 Apama 2590 Ma...
 Apama 2591 Ma...
 Apama 2592 Ma...
 Apama 2593 Ma...
 Apama 2594 Ma...
 Apama 2595 Ma...
 Apama 2596 Ma...
 Apama 2597 Ma...
 Apama 2598 Ma...
 Apama 2599 Ma...
 Apama 2600 Ma...

April 1853
 N. B. Ke... Palama via Apama 5-6-7
 B. Bailey
 Ma ana...



66
 7
 80
 1. 52
 67
 5. 73
 60
 57. 83

W. J. L. Lava
 K. L. L.
 G. B. Robertson



White Iron Sea

1/10


H. L. Lee
 G. W. Anderson
 of the plantation
 of St. Smith

St. Michaels June 21 1852

Ulu Pau Log 5
Hulu
E. M. Robertson
J. F. Smith
J. Chaulaka

Honolulu 27 Aug 1852

Hoenu 11022 Wakinalii Waikehu Kula Maui



C. S. 7890

Wakinalii
Nawa Kula owa Pua Waikehu Kula Maui
E hoomaka owa ke Kiki Maui a e holo ana
Ki 65 pautu e pili ana i ke Kihawai, hoo. 24 Ki 550 pautu e pili ana i ke Kihawai, 46 22 1/2
Ki 110 pautu e pili ana i ke Papeete, 46 28 Ki 570 pautu e pili ana owa Komohele, 46 1/2
46 1/2 pautu e pili ana owa Komohele i ke Kiki owa 4 1/2 Eha
J. F. Turner
Luna ana aina
9 Feby 1852

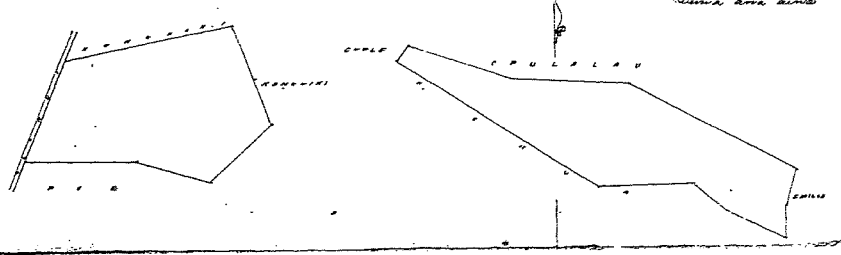
Ulu Pau Log 6
Hulu
E. M. Robertson
J. F. Smith
J. Chaulaka

Honolulu 27 Aug 1852

Hoenu 7971 Waikulukaai Waikehu Kula Maui

Waikulukaai owa Waikehu Kula Maui

Apoawa 1. Kula owa Ohia E hoomaka owa ke Kiki Maui a e holo ana, Ki 21 Ho 110 pautu e pili
ana i ke Ohia, hoo. 25 Ki 1250 pautu e pili ana i ke Maui, 46 27 Ki 150 pautu e pili ana owa
ke Maui, hoo. 53 Ki 225 pautu e pili ana i ke Maui, hoo. 63 1/2 Ki 250 pautu e pili ana i
ke Maui, 46 28 Ki 180 pautu e pili ana i ke Maui, 46 16 Ki 200 pautu e pili ana i ke Maui,
46 60 Ki 1000 pautu e pili ana i ke Maui, 46 56 Ki 600 pautu e pili ana i ke Maui, 46 20
Ki 500 pautu e pili ana i ke Maui, i ke Kiki owa 7 1/2 Eha
Apoawa 2. Kula owa E hoomaka owa owa ke Kiki Maui a e holo ana hoo. 27
Ki 600 pautu e pili ana i ke Komohele, hoo. 26 Ki 400 pautu e pili ana i ke Komohele, 46 1/2
Ki 100 pautu owa ke Pua, 46 27 Ki 500 pautu e pili ana owa ke Pua, 46 21 Ki 600 pautu
e pili ana owa ke Maui, 46 18 Ki 900 pautu e pili ana i ke Komohele i ke Kiki owa 4 1/2 Eha
J. F. Turner
Luna ana aina
4 Feby 1852



HELU 2142

PALAPALA SILA NUI.

A KE ALII, MAMULI O KA OLELO A KA POE HOONA KULEANA.

NO KA MEA, ua hoooho na Luna Hoona i na kumu kuleana aina i ka olelo, he kuleana oiaio ko

Makinalii

Mulana Helu 11022

ma ke **Ano Alodio** iloko o kahi i oleloia malalo.

Noiaia, ma keia Palapala Sila Nui, ke hoike aku nei o Kamehameha IV, ke Alii nui a ke Akua i kona lokomaikai i hoonoho ai maluna o ko Hawai' Pae Aina, i na kanaka a pau, i keia la nona iho, a no kona mau hope alii, ua haawii aku oia ma ke **Ano Alodio** ia *Makinalii* i kola wahi a pau loa ma *Maikafu* ma ka mokupuni o *Maui* penei na mokuna.

Opuna 1 1/2 Ali Palama. Hoamaka ana ke kahi Aka, oia ke kahi

Hema o Kouka, a i kouka

Hema 45° 1/2 Ali 3.60 Kaul e fili ana me A. Catalina

<i>Hema 30°</i>	<i>"</i>	<i>.41</i>	<i>"</i>	<i>"</i>
<i>Hema 60° 1/2 Ho</i>	<i>"</i>	<i>.78</i>	<i>"</i>	<i>Paolina</i>
<i>Hema 32 1/2° Ali</i>	<i>"</i>	<i>.45</i>	<i>"</i>	<i>"</i>
<i>Aka 57°</i>	<i>"</i>	<i>.70</i>	<i>"</i>	<i>"</i>
<i>Hema 30°</i>	<i>"</i>	<i>1.41</i>	<i>"</i>	<i>A Catalina</i>
<i>Hema 17°</i>	<i>"</i>	<i>.68</i>	<i>"</i>	<i>"</i>
<i>Hema 74° Ho</i>	<i>"</i>	<i>.83</i>	<i>"</i>	<i>Kakawai</i>
<i>Aka 27°</i>	<i>"</i>	<i>5.47</i>	<i>"</i>	<i>Kama</i>
<i>Aka 30°</i>	<i>"</i>	<i>.82</i>	<i>"</i>	<i>Ke Kula</i>
<i>Aka 56 1/2° Ali</i>	<i>"</i>	<i>.56</i>	<i>"</i>	<i>" i kahi</i>

i hoamakaai. 1/100 Aka.
Opuna 2 1/2 Ali Palama, Michela Hoamaka ana ke kahi Aka e fili ana me ke Kula, a i kouka

<i>Hema 34 1/2° Ali</i>	<i>"</i>	<i>4.19</i>	<i>Kaul e fili ana me Kama</i>
<i>Hema 54 1/2° Ho</i>	<i>"</i>	<i>.99</i>	<i>Paolina</i>
<i>Hema 52 1/2° Ali</i>	<i>"</i>	<i>.37</i>	<i>"</i>
<i>Aka 62°</i>	<i>"</i>	<i>1.00</i>	<i>"</i>
<i>Hema 8°</i>	<i>"</i>	<i>1.24</i>	<i>Kama</i>
<i>Hema 50 1/2°</i>	<i>"</i>	<i>.43</i>	<i>Paolina</i>
<i>Hema 58 1/2° Ho</i>	<i>"</i>	<i>.78</i>	<i>"</i>
<i>Aka 52 1/2°</i>	<i>"</i>	<i>.46</i>	<i>"</i>
<i>Hema 56°</i>	<i>"</i>	<i>1.10</i>	<i>"</i>
<i>Hema 34 1/2° Ali</i>	<i>"</i>	<i>.57</i>	<i>"</i>
<i>Hema 44 1/2° Ho</i>	<i>"</i>	<i>1.42</i>	<i>"</i>
<i>Aka 45°</i>	<i>"</i>	<i>.73</i>	<i>"</i>
<i>Hema 46 1/2°</i>	<i>"</i>	<i>.36</i>	<i>"</i>
<i>Aka 43 1/2°</i>	<i>"</i>	<i>1.11</i>	<i>"</i>

Akua 27 3/4 No 282 Kauli e fili ana me Keaweemahi

Akua 47 " 1.15 " " "

Akua 52 Ahi 2.94 " " " ke Kaula a founi
1 1/2 Oka

(78)

(68)

Apana 2. Apana 240 Maki. Chroomata ma ke kaulaahi kahi Apana a e holo

Akua 300 Ahi 2.67 Kauli e fili ana me Keaweemahi

Akua 400 Ahi 1.76 " " " Pualima

Akua 440 Ahi 2.35 " " " " "

Akua 480 Ahi 3.0 " " " " "

Akua 453 1/2 Ahi 3.6 " " " " " i ka hoomaka'i na 3/10 Oka

Apana 3. Apana 2 Ahi o Palama

Chroomata ma ke kahi Akua e fili ana me Muna & Kauli, a e holo

Akua 47 1/4 Ahi 3.73 Kauli e fili ana me Kaula

Akua 49 1/2 " 71 " " " "

Akua 55 1/4 " 3.08 " " " " "

Akua 146 3/4 Kauli 3.16 " " " ke Kaula

Akua 47 " 6.29 " " " " "

Akua 53 1/2 Ahi 2.02 " " " " " i kaahi i hoomaka'i 1 5/10 Oka

Apana 4 Ahi o Palama Chroomata ma ke kahi Akua e fili ana me Muna & Kauli, a e holo

Akua 21 1/2 Ahi 94 Kauli e fili ana me Muna

Akua 26 1/2 Ahi 2.53 " " " " "

Akua 48 1/2 Ahi 1.77 " " " " "

Akua 26 1/4 Ahi 1.44 " " " " " Kauli

Akua 70 1/2 Ahi 62 " " " " " Pualima

Akua 22 3/4 Ahi 1.03 " " " " "

Akua 71 1/4 Ahi .46 " " " " " Kauli

Akua 52 3/4 Ahi 1.75 " " " " "

Akua 66 3/4 Ahi 1.38 " " " " "

Akua 9 Ahi .65 " " " " " Pualima

Akua 63 1/2 Ahi .59 " " " " "

Akua 34 Ahi 2.11 " " " " "

Akua 60 1/4 Ahi .96 " " " " " i kaahi i hoomaka'i 6/10 Oka

Apana 8 Pahale Ahi o Kaula. Chroomata ma ke kahi Akua e fili ana me Muna & Kauli, a e holo

Akua 62 Ahi 2.26 Kauli e fili ana me ke Kaula

Akua 11 1/4 Ahi 2.37 " " " " "

Akua 66 1/4 Ahi 2.76 " " " " " Makua

Akua 23 Ahi 2.51 " " " " " Kaula & Muna

i kaahi i hoomaka'i 6/10 Oka

Maloko o Kaula apana 44 4/10

a oi iki aku, a emi iki mai paha. Ua koe nae i ke kupuni na mine minerela a me na metela a pau. Eks

No Mahineali'i

ua aina la i haawia ma ke ANO ALODIO a no kona mau hoolina, a me kona waihana; ua pili nae ka kuhau a ka Poe Ahaolelo e kau like ai ma na aina alodio i kela manawa i keia manawa.

A i mea e ike ai, ua kau wau i ko'u inoa, a me ka Sila Nui o ke Hawaii Pae Aina ma Honolulu i keia la

August 1876

Hawaiian Eka

EXHIBIT 7

LAND COMMISSION AWARD 5324 TO KEAKINI

LCAw No.: 5324:3
Royal Patent No.: 6374
Grantee: KEAKINI

1. Exhibits

Exhibit 7-A: Copy of LCA 5324

Exhibit 7-B: Copy of RP 6374

Exhibit 7-C: Foreign Testimony on LCA No. 5324 (v.7, p.469) indicates -

4 pieces of property. No. 1 is 3 lois in the ili of Aikanaka. No. 2 is 3 lois and kula and house lot in Kaloapelu. No. 3 is one loi in the ili of Kaalaea. No. 4 is 2 lois in the ili of Kaopala.

Exhibit 7-D: Native Testimony on LCA No. 5324 (v.9, p.660) indicates -

4 parcels of land with lois. Parcel 1. 3 loi in the ili of Aikanaka. Parcel 2. 3 loi and house and kula in Kaloapelu. Parcel 3 is 1 loi in the ili of Kaalaea. Parcel 4. 2 loi in the ili of Kaopala.

2. Survey Maps

Survey by E. Bailey, dated April 24, 1852 (see Exhibit 7-A, copy of LCA 5324)

3. Mahele Use: Lois, house lot, kula

Flow Requirements Source: Waikapu Stream

4. Photographs: None

5. 1800's Tax Records: None

Maloko o *Keia mau* Apana *3 me 4/100 Eka* Eka
a oi iki aku, a emi iki mai paha. Ua koe nae i ke Aupuni na mine minerela a me na metela a pau.
No

Keakini

Ua aina la i haawiia ma ke **Ano Alodio** a no kona mau hooiina, a me kona waihona; ua pili nae ka auhau
a ka Poe Ahaolelo e kau like ai ma na aina alodio i kela manawa i keia manawa.

A I MEA E I KEA AI, ua kau au i ko'u inoa, a me ka Sila Nui o ko Hawaii Pae
Aina ma Honolulu i keia la *22* o *Aprila* 1873.

By the Honorable
The Ministers of the Interior

Lunalilo K.

three sides, by Haas' land.

N.E. is bounded. Shauka, by my land. Waikua, by John Crowder's land. Kula, by the Govt lot. Maalaea, by my land.

N.W. is bounded. Shauka, by Kukuloo's land. Waikua, by C. C. P.'s land. Kula, by the Portline Co's. Shauka, by Kukuloo's land.

S.E. is bounded. Shauka, by Kukuloo's land. Waikua, by my land. Kula, by Kukuloo's land. Shauka, by C. C. P.'s land.

C. 2520. K. K. K.

As above, the C's lands consist of 3 pieces, but I know but one of them well. It is a kula land in the ill of Kukuloo, Waikua, Hawaii.

The C's got it from Kula in the year 1845, and he had it from Kula in the days of Kamehameha I. Its title is not disturbed.

It is bounded. Shauka, by the Portline Co's. Waikua, by the ill of Kukuloo. Kula, by the Portline Co's. Maalaea, by the Govt of Waikua.

Kukuloo's land, etc. I know the two remaining pieces of the C's land in Waikua, Hawaii.

The first is a kula land in Kukuloo.

" second " " Kukuloo " " Kukuloo.

The C's got the first piece from Antonio C. C. in 1819 or about there as near as I can remember, and the House got it at the same time from one. Its title has never been disturbed.

The first piece, is bounded. Shauka, by William Humphrey's land. Waikua, by William Crowningburgh's land. Kula, by the same. Maalaea, by James Louzada's land.

The second piece, is bounded. Shauka, by Kukuloo's land. Waikua, by Kukuloo's land. Kula, by Kukuloo's land. Maalaea, by Kukuloo's land.

5. is bounded mauka by the 'Ili of Kaalaea, Waihee by the land of Charles /Copp/ and John Amara /Crowder/, Kula by the Government Lot, Maalaea by Jos., son-in-law of Kuapuu /Joseph Antonio/.

6. is bounded mauka by stream, Waihee, the same, Kula, by Government Lot, Maalaea, land of Charles /Copp/.

Parcel 7 was given by Hoapili in 1839 to Charles /Copp/, Kaai has no claim in this parcel. Charles /Copp/ made it into a fish pond, and this kuleana is Charles' own.

No. 5780 - Kaai

July 13, 1849

This number enters into No. 5774, which was done in the preceding number.

No. 5780B - Napuupahoehoe

This claim was worked on previously in Lahaina, a claim for the house lot. Z. P. Kaumaea opposed this house lot; it was set aside for a final decision, for some foreigners to testify.

Akoni C. sworn: I know of Puupahoehoe's living there. He occupied it in 1825 and we lived with him -- myself, George Richardson, William H. and William McLane. Nawaa was a friend of Puupahoehoe. Puupahoehoe built a house there which we occupied with him. It was known by everyone that he was living there, those of Waikapu and those of Wailuku, there was no one who did not know, and there was no opposition until 1848 when Z. P. Kaumaea objected.

/*Antonio Catalina/

→ No. 5324 - Keakini

Kaai sworn: I know his four parcels of land at Waikapu.

Page 660

Parcel 1.	3	lo'i	in the 'Ili of Aikanaka
"	2.	3	" and house and kula in Kaloapelu
"	3.	1	" in the 'Ili of Kaalaea
"	4.	2	" " " " Kaopala.

Parcel 1 was from Haa in 1828. Parcels 2, 3 and 4 were from Ku. No opposition.

1. is bounded mauka by Government Road, Waihee, Kula and Maalaea, land of Hae.
2. is bounded mauka by my land, Waihee by Keoni Amala, Kula by a Government Lot, Maalaea by my land.
3. is bounded mauka by the land of Naholowaa, Waihee by the land of Kale Copa /Charles Copp/, Kula by po'alima, Maalaea by the land of Kaalauahi.
4. is bounded mauka by the land of Kalahoouka, Waihee by my land, Kula by the land of Kalahoouka, Maalaea, by the land of Oponui.

EXHIBIT 8

LAND COMMISSION AWARD 3527 TO KAMOHAI

LCAw No.: 3527
Royal Patent No.: 3156
Grantee: KAMOHAI

1. Exhibits

Exhibit 8-A: Copy of LCA 3527 (v.8, p.231)

Exhibit 8-B: Copy of RP 3156 (v.14, p.105)

Exhibit 8-C: Foreign Testimony on LCA No. 3527 (v.7, p.502) indicates -

11 pieces of property, 10 of which are in Waikapu and one in Kula. "No. 1 is a section of lois and kula in Kaloapelu. No. 2 is a section of lois in Kaalaea. No. 3 is a section of lois in Kaalaea. No. 4 is a section of lois in Punia. No. 5 is 2 lois in Punia. No. 6 is 2 lois and one kula in Kaopala. No. 7 is a house lot in Punia. No. 8 is a kula land in Kamauhali. No. 9 is a kula wauke in Kaloapelu. No. 10 is a moo of salt land in Alia. No. 11 is a kula in Kamaole, Kula." Additionally, No. 6 is bounded by stream - "Waihee by the creek and Kula, by the same". No. 8 is bounded "Kula by the creek".

Exhibit 8-D: Native Testimony on LCA No. 3527 (v.9, p.686) indicates -

a total of 11 parcels, ten in Waikapu and one in Kula. Four parcels have taro pauku and two with lois. "Parcel 1. Taro pauku and kula moo in Kaloapelu. Parcel 2. Taro pauku in Kaalaea. Parcel 3. Taro pauku in Kaalaea. Parcel 4. Taro pauku in Punia. Parcel 5. Two loi in Punia. Parcel 6. Two loi and kula in Kaopala. Parcel 7. House lot in Punia. Parcel 8. Kula wauke land in Kamauhali. Parcel 9. Kula wauke land in Kaloapelu. Parcel 10. Salt moo in Kealia. Parcel 11. Potato mala in Kamaole, Kula." Additionally, Parcel 6 is bound "Waihee and Kula by stream" and Parcel 8 is bound "Kula by stream".

2. Survey Maps

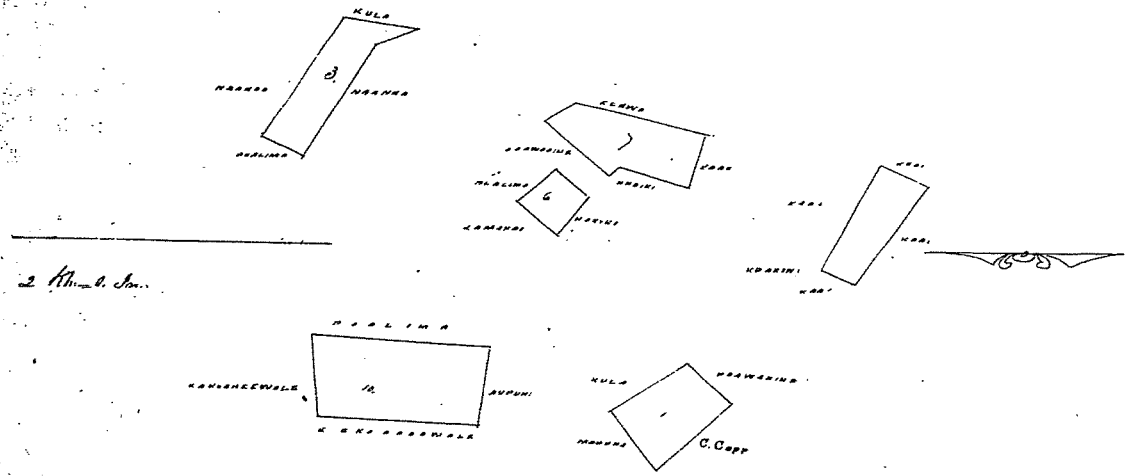
Survey by E. Bailey, dated August 18, 1852 (see Exhibit 8-A, copy of LCA 3527)

3. Mahele Use: Taro pauku, loi, kula moo, house lot, kula, kula wauke, salt moo, potato mala

Flow Requirements Source: Waikapu Stream

4. Photographs: None

5. 1800's Tax Records: None



2 Akua 1 Sa...

Uka Pau Lea / 5

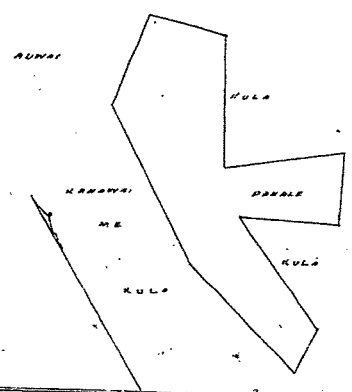
W. H. P. H.
G. W. Robertson
J. St. Smith
J. Hekeaulahao

Honolulu 27. Sep. 1852.

Kulu 3371 Nakuu

Hanamaulu Hawaii

Aiwa: Kala Kula ou pahala malaka - ka ihi, Kapana, Hanamaulu, Puna, Hawaii.
 Puni ou Moku, C. L. M. K. a oua oua Kahi paku laau, oua Kahi auwai, kikohe i ke Kahaui o
 Hanamaulu, oua ke Papa Bena, alaila akau, Num. 56. Kik. 1⁵⁰/₁₀₀ Kaul. e pili ana i ke Kula
 Konoheki, Num. 18. Num. 2⁵⁰/₁₀₀ Kk. e pili ana i ke Kula Konoheki, Num. 79. Kik. 2⁵⁰/₁₀₀ Kk.
 e pili ana ou ke Kula Konoheki, Num. 22. Num. 1⁵⁰/₁₀₀ Kk. e pili ana ou ke Kula Konoheki,
 Ak. 6. Num. 2. Kk. e pili ana ou ke Kula Konoheki, Num. 15. Kik. 2⁵⁰/₁₀₀ Kk. e pili ana ou
 ke Kula Konoheki, Num. 15. Num. 1. Kk. e pili ana ou ke Kula Konoheki, Ak. 26. Num. 3⁵⁰/₁₀₀
 Kk. e pili ana i ke Kahaui o Hanamaulu, Ak. 5. Num. 2⁵⁰/₁₀₀ Kk. e pili ana ou ke Kahaui
 o Hanamaulu, Ak. 20. Num. 1⁵⁰/₁₀₀ Kk. e pili ana ou Kahi auwai, Eili ana i Eka,
 i Kula, 19 Peka.



2 Akua 1 Sa...

Hawaii Sept. 3. 1852

W. H. P. H.
3

Uka Pau Lea / 5

W. H. P. H.
G. W. Robertson
J. St. Smith
J. Hekeaulahao

Honolulu, 5. Oct. 1852

Mau Hehu malalo

Ua koi mai ^{lahou} ~~oia~~ no komal^{lahou} wahi ma *Kamaole Kula Maui* no ka mea, ua loa ia ^{lahou} ~~ia~~ keia mauwahi mauua o ka Malakiki 1839.

a ua noho keakea ole ia a hiki i keia manawa.

Oia ka ma^{lahou}kou e hooko nei no ^{lahou} ~~ke ano~~ Alodio, Ina e uku mai oia i ko ke Aupuni hapa he kuleana hoi kom^{lahou} ; alaila, ua ku pono ia ia ka palapala sila Alodio.

Pono nae ia ia ke uku no ka hookolokolo a me ka hooholo ana i ka olelo. Penci,

W. L. Lee
J. M. Smith
Wm. Robertson
Samuel
J. E. Kaulahao

No ka rumi a me ke pai ana i ka olelo ma ka Nupepa,
No ke kope ana i ka olelo koinu aaoa,
No ka palapala kii,
No ka hana ana i ka la
No ke kope ana i ka olelo a na hoike,
No ka ana ana i ka la
No ke kope ana,
No ka hooholo ana i ka olelo, 19 Februaire 1860.

\$	ken.

Eia na palena,

Inclusive Costs without Charge of Survey as below:-
Area as below - as omitted on report of Col. Alexander without separate Survey and as included by him in Government Survey of purchased land in connection with his claims as below according to his statement to the Land Commission.

Kuleana ma Kamaole, Kula, Mohukuni, Maui, i Uania o W. P. Alexander.

<i>Hehu</i>	<i>Hehu</i>	<i>Maui ka aino</i>	<i>6 1/2 Eka</i>	<i>Maui ka kuleana</i>	<i>1/2 Acre</i>
8038	<i>Ahuhau</i>	"	"	"	"
7971 2	<i>Maui</i>	"	"	"	"
16763	<i>Opunui</i>	"	"	"	"
5567	<i>Mauihua (Kula, Honolulu)</i>	"	"	"	"
18841	<i>Maui</i>	"	"	"	"
61719 307	<i>Maui</i>	"	"	"	"
8881	<i>Mauihua</i>	"	"	"	"
6445	<i>Maui</i>	"	"	"	"
6446	<i>Mauihua</i>	"	"	"	"
6419	<i>Mauihua</i>	"	"	"	"
85534 216	<i>Mauihua</i>	"	"	"	"
3539	<i>Mauihua</i>	"	"	"	"
3522	<i>Mauihua</i>	"	"	"	"
8882	<i>Mauihua</i>	"	"	"	"
8881 B	<i>Mauihua</i>	"	"	"	"
8808	<i>Mauihua</i>	"	"	"	"
6420	<i>Mauihua</i>	"	"	"	"
3527	<i>Mauihua</i>	"	"	"	"
8878	<i>Mauihua in Lunkia</i>	"	"	"	"
6657	<i>Mauihua</i>	"	"	"	"
6719	<i>Mauihua</i>	"	"	"	"
8331	<i>Mauihua</i>	"	"	"	"
18840	<i>Mauihua</i>	"	"	"	"
6442	<i>Mauihua in Maui</i>	"	"	"	"
3343	<i>Mauihua</i>	"	"	"	"
491	<i>Mauihua in Apana 5 in Maui</i>	"	"	"	"
6446	<i>Mauihua</i>	"	"	"	"
18842	<i>Mauihua</i>	"	"	"	"
6577	<i>Mauihua</i>	"	"	"	"
11023	<i>Mauihua</i>	"	"	"	"

N^o 1. is bounded. Mauka, by Auatani's land. Waikua, by Hui's land. Kula, by C. Coffy's land. Maalua, by Kamakapua's land.

N^o 2. is bounded. Mauka & Waikua, by Hui's land. Kula, by C. Coffy's land. Maalua, by Auatani's land.

N^o 3. is bounded. Mauka, by Kahakumakani's land. Waikua, by Hui's land. Kula, by Hui's land. Maalua, by Hui's land.

N^o 4. is bounded. Mauka, by Hui's land. Waikua, by Hui's land. On other two sides, by Hui's land.

N^o 5. is bounded. Mauka, by the land of Hui's. Waikua, by Hui's land. On other two sides, by Hui's land.

N^o 6. is bounded. Mauka, by Hui's land. Waikua, by the same. Kula, by the same. Maalua, by Hui's land.

N^o 7. is bounded. Mauka, by Hui's land. Waikua, by the same. Kula, by the same. Maalua, by Hui's land.

N^o 8. is bounded. Mauka, by Hui's land. Waikua, by the same. Kula, by the same. Maalua, by the same.

N^o 9. is bounded. Mauka, by Hui's land. Waikua, by the same. Kula, by the same. Maalua, by the same.

N^o 10. is bounded. Mauka, by Hui's land. Kula & Maalua sides, by Hui's land. Waikua, by Hui's land.

N^o 11. is bounded. Mauka, by Hui's land. Waikua, by Hui's land. Maalua, by Hui's land. Kula, by Hui's land.

Ch. 3106. T. puaniwa

Maalua. The land consist of one piece in the ili of Kaopala, Waikua. Maui. It is a piece of kula land of C. and Hui's.

The land was not disputed up to his death last month. His widow, Hui's, is his heir.

It is bounded. Mauka, by Kahakumakani's land. Waikua, by the same. Kula, by Hui's land. Maalua, by Hui's land.

This was done as No. 8586 on July 14, 1849.

No. 11033 - George Shaw & Maunahina

The paper showing that 1/2 of Kuholilea, Miana, an Ahupua'a in Lahaina, Maui, as the own share of George Shaw and Maunahina, has been received. See the Minister of the Interior's Book.

No. 11032 - George Shaw

Kihamahana sworn: I know of one parcel of Irish potatoes in the Ahupua'a of Keokea in Kula. It was from Kapohaku in 1844; Kapohaku received it from Keohokalole in the time of Kamehameha II. No opposition. It is bounded mauka by Konohiki, Honuaula by Pikanele, makai by Nahelu, Maalaea by Government.

No. 5285 - Kahiewalu

Kaholo sworn: I know of two parcels of salt land at Kealia, however, the 'Ili is Ohia, in Waikapu. The first parcel is salt

Page 687

land at Kealia. Parcel 2 is salt land also. The house is combined with the first parcel. His wahine had the land from ancient times. No opposition.

1. is bounded mauka by Napuupahoehoe, Honuaula by the sea, makai the same, Ukumehame by Puhī.
2. is bounded mauka by Napuupahoehoe, Kula by Kahuhu's land, makai by the sea, Ukumehame by Koakuwale.

No. 3527 - Kamohai

July 16, 1849

Naanaa sworn: I know of eleven parcels in these 'Ilis in Waikapu and Kula.

Parcel 1.	Taro <u>pauku</u> and <u>kula mo'o</u> ,	Kaloapelu	<u>'Ili</u>	in Waikapu
" 2.	" "	Kaalaea	" "	" "
" 3.	" "	Kaalaea	" "	" "
" 4.	" "	Punia	" "	" "
" 5.	Two <u>lo'i</u>	"	" "	" "
" 6.	Two <u>lo'i</u> and <u>kula</u>	Kaopala	" "	" "
" 7.	House lot	Punia	" "	" "
" 8.	<u>Kula wauke</u> land	Kamauhali	" "	" "
" 9.	" " "	Kaloapelu	" "	" "
" 10.	Salt <u>mo'o</u>	Kealia	" "	" "
" 11.	Potato <u>mala</u>	Kamaole	<u>Ahupua'a</u> ,	Kula

Parcels 1, 2, 3, 4, 5, 7, 8, 9, 11 were from the parents of his wife who received them in the days of Kamehameha I. Parcels 6 and 10 were from Kaai in 1845. There is no po'alima, and no opposition. 1. is bounded mauka by Kaalauahi, Waihee by Haa, Kula by Chare oopa /Charles Copp/, Maalaea by Kamakaipooa.

LCA 3527

EXHIBIT 8-D

2. is bounded mauka by Kaai, Waihee by Kaai, Kula by Chare Oopa /Charles Copp/, Maalaea by Kaalauahi.
3. is bounded mauka by Kahakumakaai, Waihee by Kawana, Kula by Kaai, Maalaea by Ihuole.
4. is bounded mauka by Keakua, Waihee by Kaili, Kula and Maalaea by Kawana.
5. is bounded mauka by Keliikoa, Waihee by Kawana, Kula and Maalaea by Makuakane.
6. is bounded mauka by Waiho, Waihee and Kula by stream, Maalaea by Kalahoouka.
7. is bounded mauka by Keawe, Waihee by lo'i pa'ahao, Kula by the 'Ili of Kaopala, Maalaea by Haa.
8. is bounded mauka by Kamakaipooa, Waihee by pali, Kula by stream, Maalaea by pali.
9. is bounded mauka by Kaalauahi, Waihee by pali, Kula by Kaa-lauahi, Maalaea by pali.

Page 688

10. is bounded mauka by Kaai, Kula and makai by Koahuwale, Ukumehame by Kaai.
11. is bounded mauka by Keawe, Honuaula by Luukia, makai by Mahi, Makawao by Kuihewa.

No. 3106 - Kapuaaiawa

July 16, 1849

Kamakai sworn: I know of one parcel of taro mo'o with six lo'i, in Kaopala 'Ili in Waikapu. It is combined with a house lot. He received it from Pui in 1838. He died in June of this year of 1849 and his widow, Kahoakuanui is his heir. No opposition. It is bounded mauka by Kahakumakaai, Waihee by stream, Kula by Koahuwale, Maalaea by Kalahoouka.

No. 2980 - Pakele

Kekuapaa sworn: I know of two parcels in these 'Ilis in Waikapu:

Parcel 1. Taro mo'o and house and kula in Kaaa 'Ili.

" 2. Taro pauku in the 'Ili of Olohe.

The first parcel was from Kaawa in 1832, and the second was from Kamai in 1841. Kamai received it from Puupahoehoe. The po'alimas are separate.

1. is bounded mauka by Kaaua and Konohia's land, Waihee by Komo haole /Hermessy/, Kula by Government Lot, Maalaea by my land.

2. is bounded mauka and Waihee by Kamakea, the other two sides by Waikapu stream.

No. 8874 - Kaneae

Kaai sworn: I know of four parcels in Kaloapelu 'Ili in Waikapu:

Parcel 1. Taro pauku

Parcel 3. Taro pauku

" 2. " "

" 4. Kula wauke

All his parcels were from his makua.

EXHIBIT 9

GRANT 1844 TO JOSEPH SYLVA

Grant No.: 1844:1 and 1844:2

Grantee: JOSEPH SYLVA

1. Exhibits

Exhibit 9-A: Copy of Grant 1844 -

indicates three properties at 22-36/100 acres; 9-59/100 acres; and 487 acres, totaling 518.88 acres.

Exhibit 9-B: Survey Field Notes and Diagram indicate -

show three separate properties. One of the property (487 acres) is along a gulch, "bounded on the North by the native claims to the North East corner of this lot at a bend in the watercourse towards the South at the top of the bank; thence along said watercourse," and the attached map shows as "Auwai" running alongside. Two other diagrams (9-52/100 acres and 22-36/100 acres) show designations of parcels within the property, one being Na Pai Loi. These may be showing kuleana plots and/or possibly taro loi.

2. Survey Maps

Survey by E. Bailey, dated April 10, 1855 (see Exhibit 9-B, Survey Field Notes and Diagram)

3. Mahele Use: watercourse, auwai, kuleana plots, possibly taro loi

Flow Requirements Source: Waikapu Stream

4. Photographs: None

5. 1800's Tax Records: None

1874 to 700
 1874 to 1000
 1874 to 1200
 1874 to 1400
 1874 to 1600
 1874 to 1800
 1874 to 2000
 1874 to 2200
 1874 to 2400
 1874 to 2600
 1874 to 2800
 1874 to 3000
 1874 to 3200
 1874 to 3400
 1874 to 3600
 1874 to 3800
 1874 to 4000
 1874 to 4200
 1874 to 4400
 1874 to 4600
 1874 to 4800
 1874 to 5000
 1874 to 5200
 1874 to 5400
 1874 to 5600
 1874 to 5800
 1874 to 6000
 1874 to 6200
 1874 to 6400
 1874 to 6600
 1874 to 6800
 1874 to 7000
 1874 to 7200
 1874 to 7400
 1874 to 7600
 1874 to 7800
 1874 to 8000
 1874 to 8200
 1874 to 8400
 1874 to 8600
 1874 to 8800
 1874 to 9000
 1874 to 9200
 1874 to 9400
 1874 to 9600
 1874 to 9800
 1874 to 10000

... containing an area of 9.770 Acres.
 ... bounded on the north by the Native claims to the
 ... of this lot at a head in the watercourse towards
 ... of the bank, thence along said watercourse
 ... of us to 10.65 chus
 ... 10.65 chus thence to south water of Waitakapu, thence
 ... 10.65 chus North 75° 50' W 13.17
 ... always along said shore wall to its head mouth at
 ... of 2000 gulches, thence along the North gulch to
 ... and containing an area of
4.87 Acres.

... of two Native claims viz one for
 ... containing our own and one for
 ... of our own.

containing 578.88 acres,
 more or less; excepting and reserving to the Hawaiian Government, all mineral or metallic mines of every
 description.

To have and to hold the above granted land in Fee Simple, unto the said
 Joseph A. King heirs and assigns forever,
 subject to the taxes to be from time to time imposed by the Legislative Council equally, upon all landed property
 held in Fee Simple.

In Witness Whereof, I have hereunto set my hand and caused the Great
 Seal of the Hawaiian Islands to be affixed, at Honolulu, this
 day of August 18 63.

Samuel A. King

Matthew O. Keasomua

1844





EXHIBIT 9-B

Notes of a survey of a lot of land situated in Waikapu, Maui, which was sold at auction to Joseph Sylva for seventy dollars, which he has paid in full.

Beginning at stone wall South East corner of this lot adjoining the ili of Ahuakalea and running
 N. $15\frac{1}{4}^{\circ}$ W. 9.00 Ch. along the ili of Ahuakalea
 S. $78\frac{1}{4}^{\circ}$ W. 8.10 " " gulch bottom
 N. 85° W. 1.24 " " lot of Napailoi
 S. 82° W. 1.20 " " N. brink of gulch
 to N. W. corner of this lot a S. side of his pasture
 thence S. $8\frac{1}{2}^{\circ}$ E. 9.42 Ch. along his pasture lot
 to above said wall, thence Eastward along
 the wall to point of commencement
 and containing an area of $9\frac{27}{100}$ acres

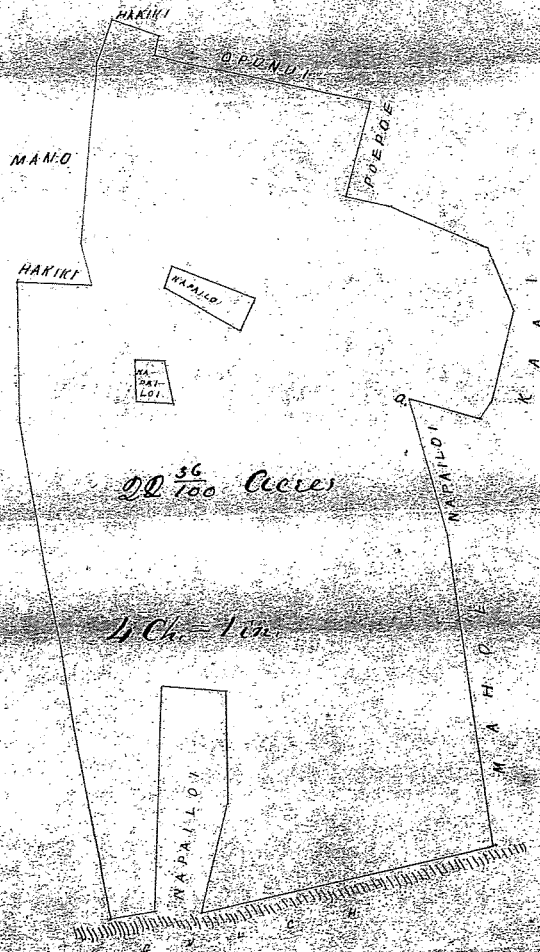
Waikapu
 Apr. 10. 1855

E. Bailey
 Surveyor



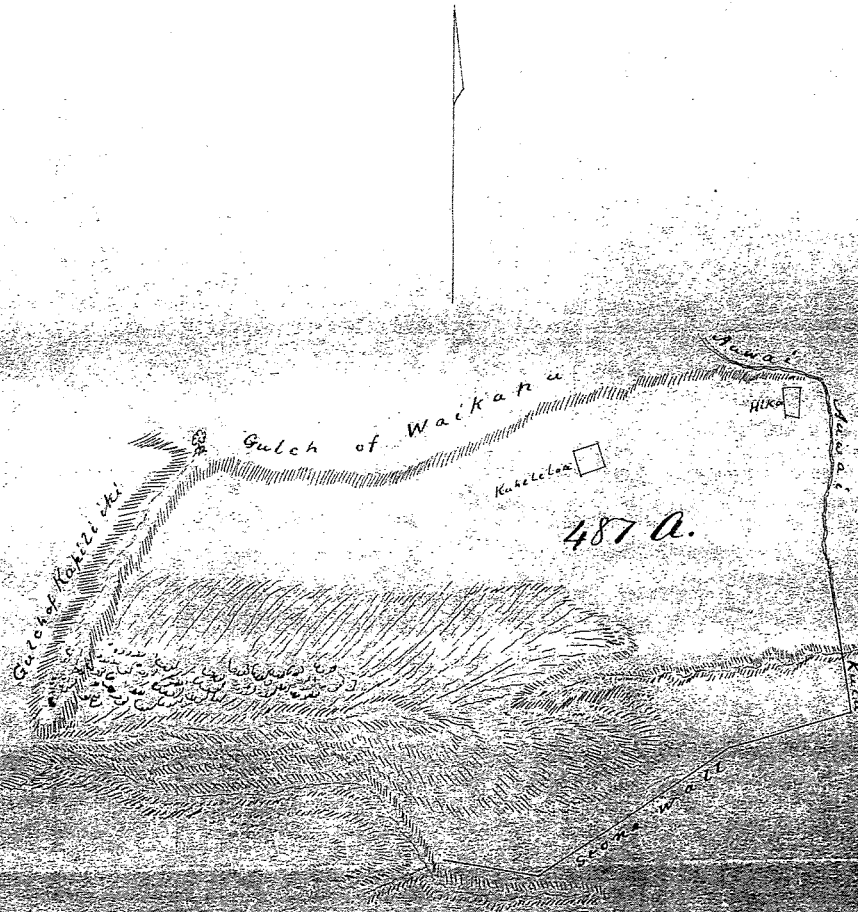
L
 M
 L
 1
 C

31-88
~~488~~
 518-88



P

1814



Scale 20 Ch. to 1 inch

EXHIBIT 10

GRANT 3152 TO HENRY CORNWELL

Grant No.: 3152
Grantee: HENRY CORNWELL

1. Exhibits

Exhibit 10-A: Copy of Grant 3152

Grant conveyed the "Ahupuaa of Waikapu saving and excepting grants hitherto made within the said Ahupuaa by the Government or sales made by the Board of Education." Document also indicates "Native rights reserved".

Exhibit 10-B: House Resolution 167 (1925) states that -

the original kuleana grants "entailed the water rights of said lands," that the Wailuku Sugar Company had diverted those waters and were charging residents of the kuleana grants for the water, and charged the Commissioner of Public Lands with reporting "under what authority the said Wailuku Sugar company obtains the right to divert to its own use for commercial purposes said waters and charge said residents...for the water they use for domestic purposes."

Exhibit 10-C: April 1925 letter from the Commissioner of Public Lands stated that -

"all the lands referred to and the waters flowing thereon are privately owned" and that "the adjudication of the rights involved does not come within the jurisdiction of this office."

2. Survey Maps

None

3. Mahele Use: "native rights reserved", use of water for domestic purposes

Flow Requirements Source: Waikapu Stream

4. Photographs: None

5. 1800's Tax Records: None

GRANT 3152

369

NO. 3152

ROYAL PATENT.

Kalaka'ua

~~KAHUNA~~ By the grace of God, King of the Hawaiian Islands, by this His Royal Patent, makes known unto all men, that he has, for himself and his successors in office, this day granted and given, absolutely, in Fee Simple, unto Henry Cornwell

his faithful and loyally disposed subject, for the consideration of Fifteen Thousand and Fifty Dollars (\$15,050.00) paid to the Board of Education ~~Board of Education~~ all that piece of Land situated at Waikapehu in the District of Waikapehu in the Island of Mauu and described as follows:

the land known as the Ahupuaa of Waikapehu, saving and excepting grants hitherto made within the said Ahupuaa by the Government, or sales made by the Boards of Education

Native rights reserved.

3152

Patent 3152 is the Grant of the Ahupua'a of
Kaukapu, Maui, sold at auction for \$15,000
to Henry Comwell. No survey made.

Jos. E. Beach
Sec^y U.S. Land Office

167.
HOUSE RESOLUTION

WHEREAS, the original kuleana grants to the lands of Waikapu, District of Wailuku, County of Maui, entailed the water rights of said lands: and

WHEREAS, the Wailuku Sugar Company has diverted the waters formerly flowing upon and through these lands to its flumes and pipe lines for commercial purposes; and

WHEREAS, the residents and owners of said lands are now compelled to pay certain water rates to said Sugar Company for the water they use for domestic purposes; now therefore, be it

RESOLVED, by the House of Representatives of the Territory of Hawaii, Regular Session 1925, that the Commissioner of Public Lands be and he is hereby directed to report to this House under what authority the said Wailuku Sugar company obtains the right to divert to its own use for commercial purposes said waters and charge said residents of Waikapu, District of Wailuku, County of Maui, for the water they use for domestic purposes; and be it further

RESOLVED, that a certified copy of this Resolution be forwarded to the Commissioner of Public Lands.

INTRODUCED BY:

Thomas Holstein
Representative, Third District.

Honolulu, T. H.

March 24, 1925.

April 17, 1926.


Hon. A. C. MacCalline,
Chairman, Agricultural Committee,
House of Representatives,
Honolulu, Hawaii.

Dear Sir:

In regard to House Resolution No. 167, requesting information as to under what authority the Wailuku Sugar Company is diverting waters appurtenant to the Waikapu lands for its own use and charging residents of Waikapu for the use of water for domestic purposes, please be informed that all the lands referred to and the waters flowing thereon are privately owned.

Since the Government has no interest or ownership in the lands and waters in question, the adjudication of the rights involved does not come within the jurisdiction of this office.

Respectfully yours,


C. T. Bailey,
Commissioner of Public Lands.

CTE/O'S

EXHIBIT 11

GRANT 3043 J. BOARDMAN

Grant No.: 3043

Grantee: J. BOARDMAN

1. Exhibits

Exhibit 11-A: Copy of Grant 3043 -

"land situated at Waikapu – between land owned by him and the public road". Document also indicates "reserving native rights".

2. Survey Maps

None

3. Mahele Use: Reserving native rights

Flow Requirements Source: Waikapu Stream

4. Photographs: None

5. 1800's Tax Records: None

NO. 3043

ROYAL PATENT.

KAMEHAMEHA IV., By the grace of God, King of the Hawaiian Islands, by this His Royal Patent, makes known unto all men, that he has, for himself and his successors in office, this day granted and given, absolutely, in Fee Simple, unto *(John Boardman)* his faithful and loyally disposed subject, for the consideration of *85.00* dollars

Royal Exchange, all that piece of Land situated at *Waikapu - between land owned by him* in the Island of *(Maui)* and described as follows:

Beginning at N.E. Corner of Boardmans lot
Humming
 South 76° East 1.52 Chains to Public Road
 " $5\frac{1}{4}$ " 11.30 " along " "
 " $80\frac{1}{2}$ West 6.40 " " Gulch to S.E. Corner
 North 17 East 4.26 " " Boardmans *(of Boardmans land)*
 " $16\frac{3}{4}$ " 8.94 " " " to
(Commence) U.S. Area

Reserving Native Rights

EXHIBIT 12

GRANT 2960 TO J. BOARDMAN

Grant No.: 2960
Grantee: J. BOARDMAN

1. Exhibits

Exhibit 12-A: Copy of Grant 2960 -

Metes and bounds description. Document indicates land "situated at Waikapu ili of Ahuakolea in the Island of Maui" and "containing 23-1/2 acres".

Exhibit 12-B: Survey Field Notes and Diagram -

Metes and bounds description of Ahuakolea in Waikapu, Maui. Letter dated May 19, 1864 states "land known as Ahuakolea an ili of Waikapu Maui containing 23-1/2 acres sold by the Board of Education to John Boardman."

2. Survey Maps

Survey by E. Bailey (See Exhibit 12-B, Survey Field Notes and Diagram)

3. Mahele Use: Unknown

Flow Requirements Source: Waikapu Stream

4. Photographs: None

5. 1800's Tax Records: None

NO. 2960
ROYAL PATENT.

V

KAMEHAMEHA IV., By the grace of God, King of the Hawaiian Islands, by this His Royal Patent, makes known unto all men, that he has, for himself and his successors in office, this day granted and given, absolutely, in Fee Simple, unto *John Boardman* his faithful and loyal subject, for the consideration of *Eighteen Hundred and twenty five dollars* paid into the Royal Exchequer, all that piece of Land situated at *Waikapu Maui* in the Island of *Maui* and described as follows:

Commencing at corner of the wall near the Road which is the South East corner of this lot & running
North 17° East 4.26 Chains along great Road
North 16 3/4 " 8.94 " to North East corner of this lot at bottom of a small valley which is also the corner lot of Eugene Dal - thence
North 7 1/2 West 6.90 Ch. along lot of E. Dal to Mata tree - thence
" 7 1/2 " 8.78 " " lots formerly owned by David Reakine's lot ^{marked #}
South 7 1/2 " 8.31 " " lot " " by Makoe to N.W. corner of this
" 15 1/2 East 9 - " to Stone wall between this & the common - thence along said Stone wall
North 87 1/2 " 5.43 "
South 54 1/2 " 9.79 "
" 86 1/2 " 3.24 " to point of Commencement
Containing 23 1/2 Acres

Reserving Native Heavens

Notes of a survey of the lots of Ahwahakoa in
Maunaloa, Oahu

Commencing at the corner of the road near
the road which is the south east corner of
this lot east corner of

North 75° East 6.91 Chains along road to
North 75° East 8.76

to the south east corner of this lot at the bot-
tom of a small valley which is also the corner
of lot of Eugene Ball, thence

North 75° West 6.91 Chains along lot of E. Ball
to Hula tree; thence North 75° West 8.78 Chains

along lots formerly owned by Kahi & Keahini
to Stone marked #; thence North 75° West 8.31
Chains along lot formerly owned by M. H. H.

to north West corner of this lot, thence South
15° East 9.00 Chains to Stone wall between
this lot and the Common, thence along


said Stone wall North 87½° East 15.43 Chains
& South 54½° East 9.79 Chains & South 86½° East

3.24 Chains to point of commencement
and continuing on line of 93° West

to Point of
Survey

1760

1760
18th March
18th March



18th March

Scale 4 Chai to 1 Inch

Education Office
Honolulu May 19th 1864

Sir

I have the honor to inform
you that a Royal patent is desired
for the land known as "Ahuakolea"
an ili of Waikapu Maui containing
23 1/2 acres sold by the Board of Education
to John Boardman for the sum of
Eighteen hundred and twenty five dollars
Enclosed you will please find
a copy of the deed

I have the honor to be
Sir

His Excellency
Chas. G. Hopkins
Minister of the Interior
&c &c &c

Your Obedt. Servant
J. J. Lord
Clerk

EXHIBIT 13

GRANT 2069 TO KAAI

Grant No.: 2069:1

Grantee: KAAI

1. Exhibits

Exhibit 13-A: Copy of Grant 2069 -

Metes and bounds description. Document indicates land in Kaalaea, Waikapu; Two parcels, Ap. 1 (10.46 acres) and Ap. 2 (0.18 acres), a total of 10.64 acres.

Exhibit 13-B: Survey Field Notes and Diagram indicate -

two parcels, "Apana 1 = \$40.50 and Ap. 2 = \$.50".

2. Survey Maps

None

3. Mahele Use: Unknown

Flow Requirements Source: Waikapu Stream

4. Photographs: None

5. 1800's Tax Records: None

HELU 2069 ✓

PALAPALA SILA NUI.

Ma keia Palapala Sila Nui ke hoike aku nei o Kamehameha IV., ke Alii nui a ke Akua i kona lokomaikai i hoonoho ai maluna o ko Hawaii Pae Aina, i na kanaka a pau, i keia la, nona iho, a no kona mau hope Alii, ua haawi lilo loa aku oia ma ke ano alodio ia *Maui*

pau e waiho la ma *Maui* ma ka Mokopuni o *Maui*

kanaka i mana'o pono ia ia, i kela apana aina a *Maui* a penei hoi ka waiho ana o na Mokuna:

- Maui* 1/2 Aki 571 " *Maui*
- Maui* 65 Aki 109 " *Maui*
- Maui* 3 1/2 Aki 174 " *Maui*
- Maui* 3 1/2 Aki 76 " *Maui*
- Maui* 2 1/2 Aki 231 " *Maui*
- Maui* 4 1/2 Aki 69 " *Maui*
- Maui* 13 Aki 191 " *Maui*
- Maui* 6 1/2 Aki 128 " *Maui*
- Maui* 2 1/2 Aki 98 " *Maui*
- Maui* 6 1/2 Aki 54 " *Maui*
- Maui* 6 1/2 Aki 99 " *Maui*
- Maui* 5 1/2 Aki 72 " *Maui*
- Maui* 7 1/2 Aki 184 " *Maui*
- Maui* 1 1/2 Aki 385 " *Maui*

Maui a holo *Maui* 194 pauten one *Maui*
Maui 4 1/2 Aki 69 pauten one *Maui*
Maui 1 1/2 Aki 571 pauten one *Maui*
Maui 11 1/2 Aki 253 pauten one *Maui*
Maui 11 1/2 Aki 192 pauten one *Maui*
Maui 4 1/2 Aki 50 pauten one *Maui*
Maui 1 1/2 Aki 262 pauten one *Maui*

- Maui* 11 1/2 Aki 253 pauten one *Maui*
- Maui* 11 1/2 Aki 192 pauten one *Maui*
- Maui* 4 1/2 Aki 50 pauten one *Maui*
- Maui* 1 1/2 Aki 262 pauten one *Maui*
- Maui* 11 1/2 Aki 253 pauten one *Maui*
- Maui* 11 1/2 Aki 192 pauten one *Maui*
- Maui* 4 1/2 Aki 50 pauten one *Maui*
- Maui* 1 1/2 Aki 262 pauten one *Maui*

Maui a holo *Maui* 194 pauten one *Maui*

111
 112
 113
 114
 115

117
 118
 119
 120
 121

122
 123
 124
 125

126
 127
 128
 129
 130

Opunui
 Naakuhale
 Haai
 Opunui
 Malakohaka a hiki i kahi i hooakia
 1.18 (Aka)



a maloko o ia Apana
 Eia ke kumu o ka lilo ana; ua haawi mai oia loko o ka waipona waiwai o ke Aupuni i *na dala*
 \$91.05
 Aka, ua koe i ke Aupuni ua mine minerala a me ua mine metala a pau.
 No *Haai*
 ua aina la i haawia, no *na* mau loa aku no ma ke ano alodio a no ko *na* mau hoolina, a me
 ko *na* waipona, no pii ase ka subau a ka Poe Ahaolelo o kau like ai ma ua aina alodio a pau i keia
 manawa i keia manawa.

A i mea o (Kee), ua kau wau i ko'u inoa, a me ka Sila Nui o ko Hawaii
 Pao Aina, ma Honolulu, i keia la
Augate, 1856

Hamikamaka

Palapala o ke ana ana i kekahi mea
 apana aina ma Waikupanu i kuai'ia (ku
 i Kaai - Apana 1 = \$ 40.50 Ap. 2 = \$ 50.50 a
 ua panu i ke kaia.

Apana 1. Kula ma Kaalaea, Kalapalapa &
 E kuumaka ke ana ma ma ke kiki'ia Apana
 a pili ana me ka Joe Sylva & Kaai kuli'ana
 a holo ke. 80 1/2 A. 1.94 A. ma kona kule'ana

Ne. 76 3/4 A.	64 "	"	Keaunui
Ne. 73° A.	2.91 "	"	Kaunua
Ne. 65° A.	1.09 "	"	Kaunua
Ne. 34 1/2 A.	1.74 "	"	Kaunua
Ne. 34 1/2 A.	.76 "	"	Mahuka
Ne. 24° A.	2.31 "	"	"
Ne. 74 1/2 A.	.69 "	"	Kaunua
Ne. 18° A.	1.91 "	"	"
Ne. 62 1/2 A.	1.20 "	"	"
Ne. 26 3/4 A.	.98 "	"	Kaunua
Ne. 62° A.	.54 "	"	"
Ne. 64° A.	.99 "	"	Kaunua
Ne. 20° A.	.72 "	"	"
Ne. 78° A.	4.84 "	"	"
Ne. 15° A.	3.85 "	"	Keaunui a hiki

i ke kiki'ia A. Ne. o ke Keaunui malalo o ke
 ke Apana, oia ka palena o ke ili o Lihua
 lili, alaila holo malalo o ke Apana ma
 ka a hiki i ke kiki'ia A. Ne. o ke Apana, oia ka

Ne. 23 1/2 A.	1.94 A.	ma ke Mahuka
Ne. 5 3/4 A.	1.21 "	"
Ne. 4° A.	2.96 "	"
Ne. 66 1/4 A.	.90 "	"
Ne. 11 3/4 A.	2.37 "	"
Ne. 62° A.	2.26 "	"
Ne. 11 1/2 A.	1.92 "	"

EXHIBIT 1

LAND COMMISSION AWARD 455 TO HAA

LCAw No.: 455
Royal Patent No.: 324
Grantee: HAA

1. Exhibits

Exhibit 1-A: Copy of LCA 455 (book 6, p.119) and translation

Exhibit 1-B: Copy of RP 324 (book 2, p.263)

Exhibit 1-C: Native Testimony on LCA No. 455 (v.2, p.179) indicates –

there were patches of land used for planting sugar cane – "He has a lease with Hoapili-wahine for acres of land for planting sugar cane."

2. Survey Maps

See survey diagram (Exhibit 1-A, copy of LCA 455)

3. Mahele Use: sugar cane land

Flow Requirements Source: Waikapu Stream

4. Photographs: None

5. 1800's Tax Records: None

Case 1:14-cv-00001-Document 1-1 Filed 08/14/14 Page 1 of 1

The first part of the document is a list of names and addresses. The names are:

 1. John J. ...

 2. ...

 3. ...

 4. ...

 5. ...

 6. ...

 7. ...

 8. ...

 9. ...

 10. ...

 11. ...

 12. ...

 13. ...

 14. ...

 15. ...

 16. ...

 17. ...

 18. ...

 19. ...

 20. ...

 21. ...

 22. ...

 23. ...

 24. ...

 25. ...

 26. ...

 27. ...

 28. ...

 29. ...

 30. ...

 31. ...

 32. ...

 33. ...

 34. ...

 35. ...

 36. ...

 37. ...

 38. ...

 39. ...

 40. ...

 41. ...

 42. ...

 43. ...

 44. ...

 45. ...

 46. ...

 47. ...

 48. ...

 49. ...

 50. ...

 51. ...

 52. ...

 53. ...

 54. ...

 55. ...

 56. ...

 57. ...

 58. ...

 59. ...

 60. ...

 61. ...

 62. ...

 63. ...

 64. ...

 65. ...

 66. ...

 67. ...

 68. ...

 69. ...

 70. ...

 71. ...

 72. ...

 73. ...

 74. ...

 75. ...

 76. ...

 77. ...

 78. ...

 79. ...

 80. ...

 81. ...

 82. ...

 83. ...

 84. ...

 85. ...

 86. ...

 87. ...

 88. ...

 89. ...

 90. ...

 91. ...

 92. ...

 93. ...

 94. ...

 95. ...

 96. ...

 97. ...

 98. ...

 99. ...

 100. ...

The second part of the document is a list of names and addresses. The names are:

 1. ...

 2. ...

 3. ...

 4. ...

 5. ...

 6. ...

 7. ...

 8. ...

 9. ...

 10. ...

 11. ...

 12. ...

 13. ...

 14. ...

 15. ...

 16. ...

 17. ...

 18. ...

 19. ...

 20. ...

 21. ...

 22. ...

 23. ...

 24. ...

 25. ...

 26. ...

 27. ...

 28. ...

 29. ...

 30. ...

 31. ...

 32. ...

 33. ...

 34. ...

 35. ...

 36. ...

 37. ...

 38. ...

 39. ...

 40. ...

 41. ...

 42. ...

 43. ...

 44. ...

 45. ...

 46. ...

 47. ...

 48. ...

 49. ...

 50. ...

 51. ...

 52. ...

 53. ...

 54. ...

 55. ...

 56. ...

 57. ...

 58. ...

 59. ...

 60. ...

 61. ...

 62. ...

 63. ...

 64. ...

 65. ...

 66. ...

 67. ...

 68. ...

 69. ...

 70. ...

 71. ...

 72. ...

 73. ...

 74. ...

 75. ...

 76. ...

 77. ...

 78. ...

 79. ...

 80. ...

 81. ...

 82. ...

 83. ...

 84. ...

 85. ...

 86. ...

 87. ...

 88. ...

 89. ...

 90. ...

 91. ...

 92. ...

 93. ...

 94. ...

 95. ...

 96. ...

 97. ...

 98. ...

 99. ...

 100. ...

The third part of the document is a list of names and addresses. The names are:

 1. ...

 2. ...

 3. ...

 4. ...

 5. ...

 6. ...

 7. ...

 8. ...

 9. ...

 10. ...

 11. ...

 12. ...

 13. ...

 14. ...

 15. ...

 16. ...

 17. ...

 18. ...

 19. ...

 20. ...

 21. ...

 22. ...

 23. ...

 24. ...

 25. ...

 26. ...

 27. ...

 28. ...

 29. ...

 30. ...

 31. ...

 32. ...

 33. ...

 34. ...

 35. ...

 36. ...

 37. ...

 38. ...

 39. ...

 40. ...

 41. ...

 42. ...

 43. ...

 44. ...

 45. ...

 46. ...

 47. ...

 48. ...

 49. ...

 50. ...

 51. ...

 52. ...

 53. ...

 54. ...

 55. ...

 56. ...

 57. ...

 58. ...

 59. ...

 60. ...

 61. ...

 62. ...

 63. ...

 64. ...

 65. ...

 66. ...

 67. ...

 68. ...

 69. ...

 70. ...

 71. ...

 72. ...

 73. ...

 74. ...

 75. ...

 76. ...

 77. ...

 78. ...

 79. ...

 80. ...

 81. ...

 82. ...

 83. ...

 84. ...

 85. ...

 86. ...

 87. ...

 88. ...

 89. ...

 90. ...

 91. ...

 92. ...

 93. ...

 94. ...

 95. ...

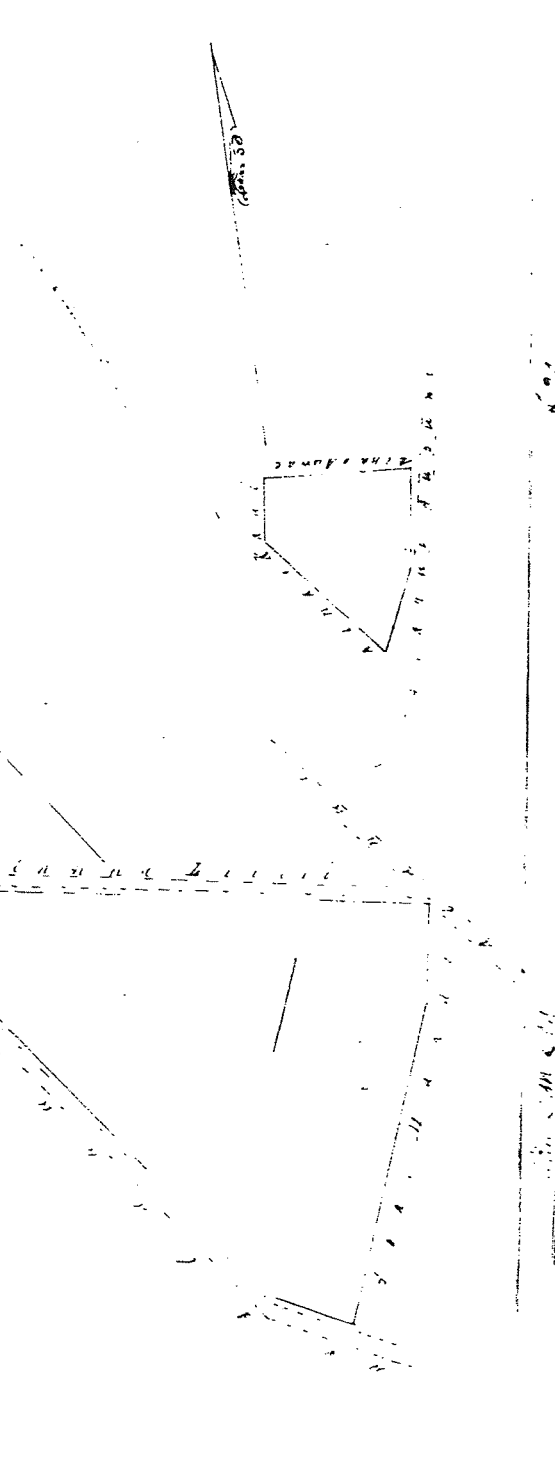
 96. ...

 97. ...

 98. ...

 99. ...

 100. ...



The fourth part of the document is a list of names and addresses. The names are:

 1. ...

 2. ...

 3. ...

 4. ...

 5. ...

 6. ...

 7. ...

 8. ...

 9. ...

 10. ...

 11. ...

 12. ...

 13. ...

 14. ...

 15. ...

 16. ...

 17. ...

 18. ...

 19. ...

 20. ...

 21. ...

 22. ...

 23. ...

 24. ...

 25. ...

 26. ...

 27. ...

 28. ...

 29. ...

 30. ...

 31. ...

 32. ...

 33. ...

 34. ...

 35. ...

 36. ...

 37. ...

 38. ...

 39. ...

 40. ...

 41. ...

 42. ...

 43. ...

 44. ...

 45. ...

 46. ...

 47. ...

 48. ...

 49. ...

 50. ...

 51. ...

 52. ...

 53. ...

 54. ...

 55. ...

 56. ...

 57. ...

 58. ...

 59. ...

 60. ...

 61. ...

 62. ...

 63. ...

 64. ...

 65. ...

 66. ...

 67. ...

 68. ...

 69. ...

 70. ...

 71. ...

 72. ...

 73. ...

 74. ...

 75. ...

 76. ...

 77. ...

 78. ...

 79. ...

 80. ...

 81. ...

 82. ...

 83. ...

 84. ...

 85. ...

 86. ...

 87. ...

 88. ...

 89. ...

 90. ...

 91. ...

 92. ...

 93. ...

 94. ...

 95. ...

 96. ...

 97. ...

 98. ...

 99. ...

 100. ...

Series 288: Land Commission Awards
L.C.A. #455
Vol. 6, page 119.

Cl. No. 455 HAA

2 lots at Waikapu, Maui

Lot 1. Haa's land at Waikapu, Maui, named Aikanaha.

Commencing at a rock located sea side of the government road, and run

South 15° West 4-15/100 chains, then run along the East side of another road

South 23° 45' East 15-45/100 chains

South 20° 25' East 8-44/100 chains

South 48° 30' East 3-85/100 chains, then run along the sea side

North 35° East 16-38/100 chains

North 23° East 5 chains to another road, then turn & run

North 63° 45' West 20-22/100 chains, then

North 70° 32' West 4-22/100 chains to the commencement.

Containing 33 and 2/10 acres.

Lot 2. Haa's land located above Aikanaha Ili.

Commencing at the wall at the North corner, and run

South 88° 30' West 4-65/100 chains along Auwae's land

South 5° 30' West 2 chains, this is the inland side of this land, then run along Kaai's land

South 44° East 5-26/100 chains to the wall on the inland side of the government road, then run

North 22° 15' East 2-70/100 chains

North 3° 25' East 3-22/100 chains to the commencement.

Containing 1 and 8/10 acres.

Ioane Richardson, Surveyor
Surveyed March 11th 1850.

continued on page 2

Hele 324

PALAPALA SILA NUI,

A KE ALII, MANULIO KA OLELO A KA POE HOONA KULEANA.

No ka mea, na hoooho *Hele* Hoona i na kunu kuleana ains i ka olelo,
he kuleana oiaio ko *Hele*

Kuleana Hele 455
ma ke Ano Alodio iloko o kahii i oleloia malalo.

Nolaila, ma keia Palapala sila nui, ke li-ike aku nei o Kamelamela III., ke alii nui a ke Akua i kona
lokomaikai i hoonoho ai maluna o ko Hawaii Pae Aina, i na *Hele* a pau, i keia la nooa ibo, a no kona
mau hope alii ua haawi aku oia ma ke Ano Alodio ia *Hele*
i kela wahi a pau loa ma *Kuluanaha* *Waihiapani*
ma ka mokupuni o *Hawi* penei na mokuna,

*Aheana 1. O hoomaka ma kekahi pahaku
ma kaia o ke Alani *Alani* a e holo
aina He. 15° Kom. *Alani* ma
ka aoao hik. o kekahi Alani He. 23° 45'
Hi. 15 ⁴⁵/₁₀₀ Kaul. a He. 20° 25' Hi. 8 ⁴⁵/₁₀₀ Kaul.
a He. 48° 30' Hi. 3 ⁴⁵/₁₀₀ Kaul. Alaila He.
35° Hi. 16 ³⁸/₁₀₀ Kaul. a He. 25° Hi. 5 Kaul.
oia ka aoao mauka o keia, a hiki i
kekahi Alani, Alaila He. 62° 45' Kom.
20 ⁴⁵/₁₀₀ Kaul. a He. 70° 32' Kom. 4 ⁴⁵/₁₀₀ Kaul.
a hiki i kahii i hoomatiki.
halalo o keia Apuna 22 ⁴⁵/₁₀₀ Eka.*

*Aheana 2. O hoomaka ma ka pa aina
i ke Kihii Alani hoi o keia aina, a e
holo aina He. 88° 30' Kom. 4 ⁶⁸/₁₀₀ Kaul. ma
ka aina o Answaa, Alaila He. 5° 30' Kom.
2 Kaul. Alaila He. 44° Hi. 5 ²⁶/₁₀₀ Kaul.
ma ka aina o Hani a hiki i ka pa
aina Alaila He. 22° 15' Hi. 2 ⁷⁰/₁₀₀ Kaul.
a He. 3° 25' Hik. 3 ⁷⁰/₁₀₀ Kaul. a hiki
i kahii i hoomatiki.
halalo oia Apuna 1 ⁷⁰/₁₀₀ Eka.*

I have seen Lumilani's place, I am the right and I had given it to Lumilani. The chief had directed me to survey accurately all of the vacant lands for the sugar cane planters. It was in acres formerly and he is residing there presently. It was in the year 1836 that that place was acquired by L. (Lumilani). No one has objected to him.

Kahilikaula sworn by the Bible:

I have seen Lumilani's place which is at Halaulaalu and it was Kailihiwa who had given him an acre for planting cane and it is in his possession at the present time. The road and Nahela's place are on the north; the lot of Kaumu on the southeast and the house lot of Kahilikaula is on the west side. The konohiki has objected to him.

No. 428 - Kaonohimaka

Kailihiwa sworn by the Word of God:

I have seen the place which Kaonohimaka is claiming. It is from Pikanele to K. (Kaonohimaka); however, I did not count accurately the number of patches he had owned and he acquired that land in the year 1839. However, I had heard that Kaauwai had objected. He has some patches because of a debt and this was the reason for losing the patches. He (Kaauwai) is a son-in-law for Kaonohimaka's co-land owner, and

page 179

it was he who had given (land) to Kaauwai in the year 1844. Kaonohimaka has lived there from the year 1837 until this present time. See page 184.

No. 455 - Haa

Keakini sworn by the Bible:

I have seen Haa's place. Mamaki had lived there for he was a friend of Haa. Mamaki brought Aiona to live there and he became a friend to Haa. Then Aiona wanted to plant sugar cane there for five years after which he would return the land to Haa; however, it had not turned out as they had agreed orally. All of the patches within the property was planned for Hua but the dry sections were for Aiona and at the present time Haa does have the patches and Aiona has the property. He has a lease with Hoapili-wahine for acres of land for planting sugar cane. The plaintiff demands that leasehold to others be voided and that it would be best for him to have it [land].

Naholowaa sworn by the Bible:

I have seen Haa's property which is in Waikapu. The year in which Kamehameha I had returned from Hawaii is the time he (Haa) began to live there and the place is for him at this time. It has been enclosed with a fence by Haa and a friend named Aiona, whose work there is planting sugar cane. The patches are for Haa and the dry area is for Aiona. An acre of cane land was leased to Hoapili by Aiona which was contrary to Haa's idea. Haa had believed that it was right that contracts should be made by him.

LCA 455

N. Test V. 2 p. 179

EXHIBIT 1-C

EXHIBIT 2

LAND COMMISSION AWARD 411 TO POONUUI

LCAw No.: 411
Royal Patent No.: None
Grantee: POONUUI

1. Exhibits

Exhibit 2-A: Copy of LCA 411 (book1, p.435-436) and translation

Exhibit 2-B: Native Testimony on LCA No. 411 (v.2, p.137) indicates –

that Waikapu stream lay to the south of this property and that "Poonui lived and built a patch, but there was the problem of water because the haoles were not giving it." The witness indicated the belief that Poonui obtained water from Kaai and that he/she "saw water flowing again in the patches."

2. Survey Maps

See survey diagram (Exhibit 2-A, copy of LCA 411)

3. Mahele Use: Water rights, patches for growing crop – taro?

Flow Requirements Source: Waikapu Stream

4. Photographs: None

5. 1800's Tax Records: None

This claim is sworn to in compliance with
Vol. 9 - D. H. Sweet Co. July 19th 1853.

Walter D. Dorr


That the same was in the public use of the
people of the Territory of Hawaii in the year 1848
and was in the public use of the people of the
Territory of Hawaii in the year 1848.

That the same was in the public use of the
people of the Territory of Hawaii in the year 1848
and was in the public use of the people of the
Territory of Hawaii in the year 1848.

That the same was in the public use of the
people of the Territory of Hawaii in the year 1848
and was in the public use of the people of the
Territory of Hawaii in the year 1848.

4/18

Uka & Puka & Mada.



Uka me ika ka makou e hoohe me ika...
 hoolana hoo hooa malala e ke me...
 me eia i ke ke tupuru hooheka, atata...
 ia ia ke jalapala Sila me aso Alote.

Uka me ika ke uka me ika...
 me ka hooheka ana i ka alote, pencei

Uka me ika ke uka me ika...
 me ka hooheka ana i ka alote, pencei

Uka me ika ke uka me ika...
 me ka hooheka ana i ka alote, pencei

Uka me ika ke uka me ika...
 me ka hooheka ana i ka alote, pencei

Uka me ika ke uka me ika...
 me ka hooheka ana i ka alote, pencei

Uka me ika ke uka me ika...
 me ka hooheka ana i ka alote, pencei

Uka me ika ke uka me ika...
 me ka hooheka ana i ka alote, pencei

Uka me ika ke uka me ika...
 me ka hooheka ana i ka alote, pencei

Uka me ika ke uka me ika...
 me ka hooheka ana i ka alote, pencei

W. L. Lee
 M. H. Amakua Joane Li
 U. K. Kuaumai

1	50
1	50
1	
3	
2	50
1	
2	50
<hr/>	
12	

Series 288: Land Commission Awards
L.C.A. #411
Vol. 1, pages 435-436.

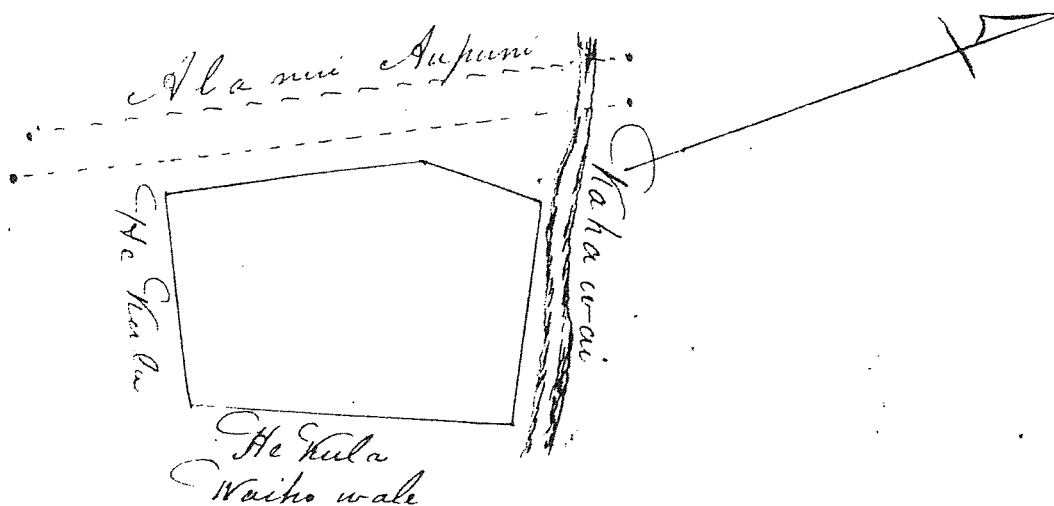
No. 411 POONUI

He has claimed his house lot at Waikapu on Maui. This was an abandoned place before the enactment of laws. He has resided there from 1843 to the present time. Here are the boundaries, surveyed by J. Richardson.

Survey of Poonui's lot at Kaumuilio, Waikapu, Island of Maui.
On the East is the government road, on the South is the stream.

Commencing at the edge of the stream gully, the first side runs
South 38° West 2 chains, 40-8/12 feet, turn
South 15° West 5 chains, 8-8/12 feet, turn
South 75° East 4 chains, 34 feet, turn
North 25° East 6 chains, 45-4/12 feet to the stream gully, then
turn to the place of
commencement
North 69° West 4 chains, 46-8/12 feet.

Containing 3 acres, 2 roods, 5 rods.



This is what we are awarding to Poonui, an Estate less than allodial. If he shall pay commutation of the government's one-quarter interest, then he is eligible for a Royal Patent in fee simple.

continued on page 2

Page 2

L.C.A. #411 – continued

Series 288: Land Commission Awards, Vol. 1, pages 435-436.

He must pay for the adjudication and decision, as follows:

For the room and publication in newspaper	\$1.
For copying the claim, 1 page	.50
For the map	.50
For the action on 5 Feb. 1847	1.
For copying witnesses' testimony, 2 pages	3.
For surveying per day	2.50
For engrossing the survey	1.
For the decision, April 13, 1849.	<u>2.50</u>
W.L. Lee	
S.M. Kamakau Ioane Ii	12.
Z. Kaauwai	

Translated by: Jason Achiu, Hawaii State Archives. 12/2011

Hawaii. Hawaii had received [this land] from Kauakahi who was a moo ruler. I have not heard that the konohiki has chide Hawaii nor Napela. There were some dry patches at Kahawai.

Kawelohea sworn by the Word of God:

Napela has patches at Kamamao and at Kumuwiliwili. (It is) not for Napela but for Hawaii-wahine patch at Kumuwiliwili and two at Kamamao, but living is under my control for I am a Konohiki for these lands; therefore, I can give as I desire and my landlord will not reprove me for having done so. There has been objections for the patches at Kumuwiliwili with the exception of the field.

No. 473 - Pikanele

page 135

Z. Kaauwai sworn by the Bible:

Pikanele has land at Honuaula, which is named Waipao. After a long interval, the land with the house site at Kaeo and the Waipio property were approved in the year 1841. It was a high court case held in Lahaina and it was clarified that the land and house site was for Pikanele. The konohikis were involved with this land originally a long time ago. Ihu was the first konohiki to claim that place and when he was separated from it, Pahuwai lived there, after which Pikanele acquired it probably in the year 1836 and he built a new fence. In the year 1840, because of adulterous activities there the konohikis filed a complaint against Pikanele and it was felt that the government should take back that property. Pikanele was taken to court at that time where Kekauluohi gave his side (land) to M. Kekaunaoa and the decision was for Pikanele for his (Pikanele's) losses on the house lot and the land. That is Pikanele's interest on this place which he is claiming. The minister of the government had authorized that property for Pikanele.

Poonui UCB 711 10 10712

Nalaipuleho sworn by the Word of God:

The first of the Konohiki to have that place was Ihu and Pahuwai. That is how this person here has won. When Pahuwai stopped living there the village and land was taken by Pikanele, and no one else (claimed) after that only Pikanele and

page 136

I have heard it said that the minister had given Pikanele absolute grant. No one has objected until this time. This is absolute [grant] like the way Kekauluohi gives [property].

page 137

Wailuku, Sept. 5, 1847

No. 411 - Poonui

Z. Kaauwai sworn:

This place which Poonui is complaining about is at Waikapu. It is outside

EXHIBIT 2-B

of the lot which belongs to the government, on the southeast side of the government road and on the south is the Waikapu stream. I have seen this place before Poonui had worked on it. I am not a konohiki and no one else has worked there except Poonui in 1843. I have heard only that he had asked Kaai and Kaai had consented. I have not seen what was done for that property. Poonui lived and built a patch, but there was the problem of water because the haoles were not giving it. So Poonui came to inquire of me how he may have water. I advised him to go to the tax assessor [and say,] "You have water flowing to him. Kanawai [sic] has shown you your blessing and it is for that man and this man." Poonui did go to the tax assessor. I did not hear their conversation but Poonui told me that the officer had agreed and had a talk with the konohiki. I saw water flowing again in the patches and I heard too that Antonio had asked him to do Friday work

page 138

but Poonui refused saying, "I will not do Friday for you because I am going to do it for the one who has given me water." I believed that his water was routed by Kaai and not from the tax assessor. That ended what I have seen and heard. I think that property is for the government.

John Richardson sworn by the Word of God:

I have seen the property of Poonui which is in Waikapu, on the southeastern side of the road that leads to Lahaina, but it is outside of the enclosed land. I have seen this land since I was small to this present time. No one has objected to his living there and no one lived there except Poonui and in the year 1843 Poonui worked for himself. That is the end of what I have known.

No. 408 - Manu

It has been fulfilled that this land which Manu is complaining about is his land because it is lease land.

No. 403 - Kekipi

See page 40

Z. Kaauwai sworn by the Word of God:

I have seen Kekipi living on the place for which he is protesting. On the southern end is the high school lot and on the northwest

page 139

is the government road. I have seen the work done by the Wailuku Friday laborers who were contracted by Kekipi and Kailihiwa. I have heard that Kekipi had lost some hogs; therefore, the Friday workers had to work on his property to reimburse the debt. The place was formerly a vacant lot outside of the enclosed property. I believe there is no other interest there. The government is the claimant there and that is the end of my knowledge.

EXHIBIT 3

GRANT 3152 TO HENRY CORNWELL

Grant No.: 3152
Grantee: HENRY CORNWELL

1. Exhibits

Exhibit 3-A: Copy of Grant 3152 indicates –

Grant conveyed the “Ahupuaa of Waikapu saving and excepting grants hitherto made within the said Ahupuaa by the Government or sales made by the Board of Education.”

Document also indicates “Native rights reserved”.

Exhibit 3-B: Copy of House Resolution 167 (1925) states that –

the original kuleana grants “entailed the water rights of said lands,” that the Wailuku Sugar Company had diverted those waters and were charging residents of the kuleana grants for the water, and charged the Commissioner of Public Lands with reporting “under what authority the said Wailuku Sugar company obtains the right to divert to its own use for commercial purposes said waters and charge said residents...for the water they use for domestic purposes.”

Exhibit 3-C: April 1925 letter from the Commissioner of Public Lands states that -

“all the lands referred to and the waters flowing thereon are privately owned” and that “the adjudication of the rights involved does not come within the jurisdiction of this office.”

2. Survey Maps

None

3. Mahele Use: Water rights for domestic purposes

Flow Requirements Source: Waikapu Stream

4. Photographs: None

5. 1800’s Tax Records: None

NO. 3152

ROYAL PATENT.

Kalakaoua

~~KALAKAOUA~~ By the grace of God, King of the Hawaiian Islands, by this His Royal Patent, makes known unto all men, that he has, for himself and his successors in office, this day granted and given, absolutely, in Fee Simple, unto Henry Cornwall

his faithful and loyally disposed subject, for the consideration of fifteen thousand and fifty Dollars (\$15,050.00) paid to the Board of Education all that piece of Land situated at Waikapu, in the District of Waialua in the Island of Maua and described as follows:

The land known as the Ahupuaa of Waikapu, saving and excepting grants hitherto made within the said Ahupuaa by the Government, or sales made by the Boards of Education.

Native rights reserved

3152

Patent 3152 is the Grant of the Ahupuaa of
Kaukapu, Maui, sold at auction for \$15,
to Perry Cornwell. No survey made.

Jno. E. Brewster
Secy. Terr. J. Off.

167.
HOUSE RESOLUTION

WHEREAS, the original kuleana grants to the lands of Waikapu, District of Wailuku, County of Maui, entailed the water rights of said lands: and

WHEREAS, the Wailuku Sugar Company has diverted the waters formerly flowing upon and through these lands to its flumes and pipe lines for commercial purposes; and

WHEREAS, the residents and owners of said lands are now compelled to pay certain water rates to said Sugar Company for the water they use for domestic purposes; now therefore, be it

RESOLVED, by the House of Representatives of the Territory of Hawaii, Regular Session 1925, that the Commissioner of Public Lands be and he is hereby directed to report to this House under what authority the said Wailuku Sugar company obtains the right to divert to its own use for commercial purposes said waters and charge said residents of Waikapu, District of Wailuku, County of Maui, for the water they use for domestic purposes; and be it further

RESOLVED, that a certified copy of this Resolution be forwarded to the Commissioner of Public Lands.

INTRODUCED BY:

Thomas Holstein
Representative, Third District.

Honolulu, T. H.

March 24, 1925.

April 17, 1925.


Hon. A. C. Marcellino,
Chairman, Agricultural Committee,
House of Representatives,
Honolulu, Hawaii.

Dear Sir: -

In regard to House Resolution No. 167, requesting information as to under what authority the Wailuku Sugar Company is diverting waters appurtenant to the Waikapu lands for its own use and charging residents of Waikapu for the use of water for domestic purposes, please be informed that all the lands referred to and the waters flowing thereon are privately owned.

Since the Government has no interest or ownership in the lands and waters in question, the adjudication of the rights involved does not come within the jurisdiction of this office.

Respectfully yours,


C. T. Bailey,
Commissioner of Public Lands.

CTB/O'S

EXHIBIT 4

GRANT 2747 TO EUGENE BAL

Grant No.: 2747
Grantee: EUGENE BAL

1. Exhibits

Exhibit 4-A: Copy of Grant 2747 indicates –

the property is in Waikapu, Maui. A diagram also shows a surveyed piece of property adjacent to a "kahawai".

Exhibit 4-B: Survey Field Notes and Diagram indicates -

the property "twice crossing Waikapu stream". The property contains 124-8/10 acres.

2. Survey Maps

Survey by E. Bailey, dated March 12, 1861 (see Exhibit 4-C, Survey Field Notes and Diagram)

3. Mahele Use: Waikapu stream

Flow Requirements Source: Waikapu Stream

4. Photographs: None

5. 1800's Tax Records: None

No. 2747

ROYAL PATENT.

KAMEHAMEHA IV. By the grace of God, King of the Hawaiian Islands, to this His Royal Patent, we do hereby give unto all men, that we lay for himself and his successors in office, this day granted and given, unto our well beloved and truly beloved subject, for the consideration of \$129.00

paid into the Royal Exchequer, all that piece of Land situated at Waikapu, in the Island of Maui, and described as follows:

Commences at road side at North West corner of Lina Wall including Wharfed lot near residence of Mr. Crowder and runs South 84° E 5 chains along said lot of Wharfed to land in wall thence South 85° E 19.30 chains along same lot to its S.E. corner thence S 23° W 11.30 chains along wall of same lot to heap of stones in the wall at S.W. corner of this lot thence S 74° E 2.28 chains across the open common to heap of stones at S.W. corner of the lot thence North 81° W 7.30 chains across the open common to ancient grave on top of a small hill at N.E. corner of this lot thence S 72° W 2.28 chains across open common and Great road to conclusion to North East corner of A. G. Stalman's house at N.W. corner of wall thence S 2° W 10.2 chains along wall including the same to S 10° W 2.30 chains along same and following fence across Waikapu stream to stone wall including lot of J. Vylor near lot and thence back at same place thence N 85° E along lot of Gonada 2.46 chains to Great road thence crossing Waikapu stream thence S 88° E 177 ft along running diagonally across Great road to its conclusion to S.W. corner of lot of Vinyata's water run thence S 67° E 9.10 chains along lot of Vinyata's water run E corner on top of steep bank thence South 92° W 7.8 chains along same corner thence N 75° W 6.23 chains along same to N.W. corner at E. side of Great road thence South 8° W 15.60 chains along E. side of Great road to point of termination at

the corner of the lot of the same Wharfed and thence N 70° W 2.88 chains along Wharfed's land
S 25° W 1.96 " " " " " " " " " " " "
S 24° W 2.36 " " " " " " " " " " " "
S 60° W 1.52 " " " " " " " " " " " "
S 24° W 1.61 " " " " " " " " " " " "

Ki... ..

Containing *129⁸⁰ / 100* Acres, more or less -
 excepting and reserving to the Hawaiian Government, all mineral or metallic Mines of every description.
 To have and to hold the above granted Land in Fee Simple, unto the said *Queen Kal.*
his Heirs and Assigns forever, subject to the taxes to be from time to
 time imposed by the Legislative Council equally, upon all landed Property held in Fee Simple.

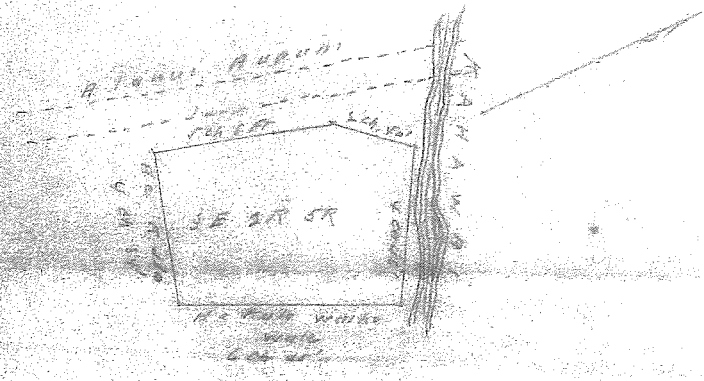
In Witness Whereof, I have hereunto set my Hand, and caused the Great Seal of the
 Hawaiian Islands to be affixed, at Honolulu, this *3*
 day of *April* 18 *61*.

Charles...
Kamohamoha
 By the King & Premier
L. K. Kamaheua

2747

L. C. A. 411 Poouli

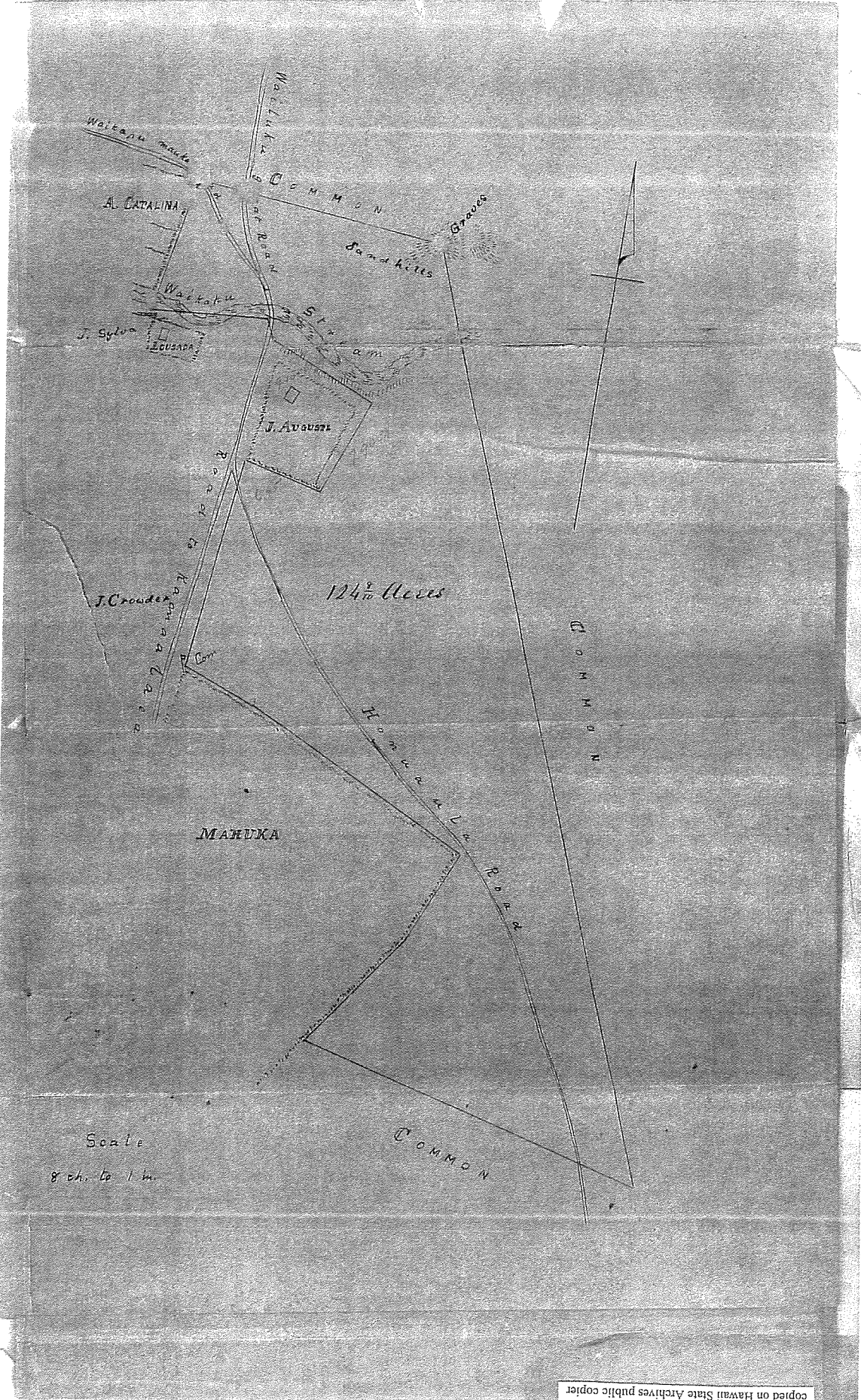
WaiKopu, Maui



5/20/11

Notes of a survey of a lot of land in Waikapepe
 island of Maui, surveyed for Eugene Bal from
 the Comm. School lands. Commence at road
 side at north West corner of stone wall inclosing
 Mahuka's lot near residence of J. Crowder
 & run South $67\frac{1}{2}^{\circ}$ East, 6 Chains along said lot of
 Mahuka to bend in wall, thence S. $63\frac{1}{2}^{\circ}$ E. 19.80 Ch.
 along same lot to its N. E. corner, thence S. $24\frac{1}{2}^{\circ}$ W.
 11.20 Ch. along wall of same lot to heap of stones
 in the wall at S. W. corner of this lot, thence
 South $74\frac{1}{2}^{\circ}$ East 28. Ch. across the open common
 to heap of stones at south corner of this lot,
 then S. $20\frac{1}{2}^{\circ}$ W. 70.80 Chains across the open com-
 mon to ancient grave on top of a sand hill
 at N. E. corner of this lot, thence N. $86\frac{3}{4}^{\circ}$ West
 22. Chains across open common and great road to
 Wailuku, to N. E. corner of A. Catalina's house
 lot at angle of wall, thence South $2\frac{1}{2}^{\circ}$ W. 2. Chains
 along wall inclosing same, thence South $10\frac{1}{2}^{\circ}$ W.
 8.60 Ch. along same and bullock pens, across
 Waikapepe stream to stone wall inclosing lot
 of J. Sylva near lot & house of Louzada
 thence N. $85\frac{1}{4}^{\circ}$ E. along lot of Louzada 8.80 Ch.
 to great road, twice crossing Waikapepe stream
 thence S. $24\frac{1}{2}^{\circ}$ E. 1.77 Ch. running diagonally ^{across} great
 road to its eastern side, to N. W. corner of lot
 of Auguste in water run, thence S. $67\frac{1}{4}^{\circ}$ East
 9.10 Ch. along lot of Auguste to his N. E. corner
 on top of steep bank, thence S. $22\frac{1}{2}^{\circ}$ W. 7.80 Chains
 along ^{same} to corner, thence N. $76\frac{1}{2}^{\circ}$ W. 6.25 Ch. along same
 to his S. W. corner at E. side of great ^{road}, thence
 S. 6° W. 16.60 Ch. along E. side of said road to point
 of commencement and inclosing an area
 of 19 $\frac{1}{4}$ Acres

E. Bailey Surv.
 Mar. 12, 1861



**TMK (2) 3-6-002:001
(284.826 Acres)**

Exh No.	Land Commission Award	Royal Patent	Grant	Grantee	Acres	Description of Use of Property <i>(extracted from Foreign and Native Testimonies and Survey Field Notes)</i>	Survey Maps	Survey with Auwai or Stream
1			3152	HENRY CORNWELL		water rights for domestic purposes		

EXHIBIT 1

GRANT 3152 TO HENRY CORNWELL

Grant No.: 3152
Grantee: HENRY CORNWELL

1. Exhibits

Exhibit 1-A: Copy of Grant 3152 indicates –

Grant conveyed the “Ahupuaa of Waikapu saving and excepting grants hitherto made within the said Ahupuaa by the Government or sales made by the Board of Education.”

Document also indicates “Native rights reserved”.

Exhibit 1-B: Copy of House Resolution 167 (1925) states that –

the original kuleana grants “entailed the water rights of said lands,” that the Wailuku Sugar Company had diverted those waters and were charging residents of the kuleana grants for the water, and charged the Commissioner of Public Lands with reporting “under what authority the said Wailuku Sugar company obtains the right to divert to its own use for commercial purposes said waters and charge said residents...for the water they use for domestic purposes.”

Exhibit 1-C: April 1925 letter from the Commissioner of Public Lands states that -

“all the lands referred to and the waters flowing thereon are privately owned” and that “the adjudication of the rights involved does not come within the jurisdiction of this office.”

2. Survey Maps None

3. Mahele Use: Water rights for domestic purposes

Flow Requirements Source: Waikapu Stream

4. Photographs: None

5. 1800's Tax Records: None

NO. 3152

ROYAL PATENT.

Kalakaoua

~~KALAKAOUA~~, By the grace of God, King of the Hawaiian Islands, by this His Royal Patent, makes known unto all men, that he has, for himself and his successors in office, this day granted and given, absolutely, in Fee Simple, unto

Henry Cornwell

his faithful and loyal subject, for the consideration of *Fifteen Thousand and Fifty Dollars (\$15,050.00)* paid to the *Board of Education*

~~the said subject~~, all that piece of Land situated at *Waikapu, in the District of Waikapu* in the Island of *Maua* and described as follows:

the land known as the Ahupuaa of Waikapu, saving and excepting grants hitherto made within the said Ahupuaa by the Government, or sales made by the Boards of Education.

Native rights reserved.

3152

Patent 3152 is the Grant of the Ahupuaa of
Kauai, Hawaii, sold at auction for \$15,
to Henry Comwell. No survey made.

Jno. E. Bush
Sec^y of the L. O.

March 30, 2012

HAND DELIVERED

Commission on Water Resource Management
Department of Land and Natural Resources
P. O. Box 621
Honolulu, Hawaii 96809

Attention: Roy Hardy

Re: Waikapu Properties LLC and Waiale 905 Partners LLC
Appurtenant Water Rights Claims of Fee Owner
TMKs (2) 3-6-004:003(por.) and 006 (por.)
TMKs (2) 3-6-002-001 and 003
Hawaiian Commercial & Sugar Company SWUPA-E #14

2012 MAR 30 PM 4:55

Dear Mr. Hardy:

By letter dated March 20, 2012, you indicated that three (3) of the Royal Patents ("RPs") for TMK (2) 3-6-004-006 had not been provided. Since the time of the initial submission, we have received the following RPs and translations, copies of which are attached:

LCA 5774	RP 4014
LCA 8874	RP 3130
LCA 3527	RP 3156

Your letter also notes that certain LCAs do not appear on the TMK maps. If we are able to provide additional information to assist in locating the various LCAs and Grants, we will let you know.

SWUP.2206.6

FILE ID:	SWUP.2206.6
DOC ID:	9088 ✓

Commission on Water Resource Management
Department of Land and Natural Resources
March 30, 2012
Page 2 of 2

Please feel free to call us if you have any questions or require any additional information.

Very truly yours,

WATANABE ING LLP



PAMELA J. LARSON

EMI M. KAIMULOA

Enclosures

cc: Albert Boyce

454281v1

Series 289: Royal Patents, Upon Confirmation of the Land Commission.
R.P. #4014
Vol. 17, pages 25-26.

No. 4014
Royal Patent,
Upon Confirmation of the Land Commission.

Whereas, the Board of Commissioners to Quiet Land Titles have by their decision awarded unto KAAI, L.C.A. #5774, an estate in Fee Simple, in and to the land hereafter described.

Therefore, Kamehameha IV, by the grace of God, King of the Hawaiian Islands, by this Royal Patent, makes known unto all men, that he has, for himself and his successors in office, this day granted and given absolutely, in Fee Simple, unto KAAI, all that certain land situate at Waikapu, on the Island of Maui, and described as follows:

Lot 1.

Commencing at the stream at the Northwest corner adjoining Kahaleouka's land, and run

South 80-3/4°	East 6.15	chains along the rock and stream
South 17-1/4°	West 2.22	chains along the rock & A. Sylva
North 89-1/4°	West 4.98	chains along Luapuaa Ili
North 68-1/4°	West 2.96	chains along Luapuaa Ili
North 46°	West .62	chains along Opunui
North 53-1/4°	East .53	chains along Kalahouka, Poalima
South 39-3/4°	East .95	chains along the Poalima
North 35-1/2°	East .93	chains along the Poalima
North 38-3/4°	West .67	chains along the Poalima
North 58-3/4°	East 1.00	chains along Kalahouka to the place of commencement.

1 and 8/10 acres.

Lot 2.

Commencing at the Northeast corner adjoining Opunui & the Poalima, run

South 36°	East 1.84	chains along Opunui
North 53-1/4°	East .36	chains along Luapuaa
South 31-1/4°	East 6.20	chains along Kaawahine [sic]
South 82-1/2°	West .91	chains along Kaneae
North 64-1/2°	West 1.35	chains along Keakini
North 23-1/2°	East .75	chains along Keakini
North 65-1/2°	West .56	chains along Kamohai
North 20-1/4°	East .75	chains along Kamohai
North 53-1/2°	West 2.46	chains along Kamohai
South 23°	West 1.11	chains along Kamohai
South 62°	East 2.32	chains along Keakini
South 27-1/2°	West .81	chains along Kaneae
North 76-1/2°	West 1.12	chains along Kaneae's boundary & Poalima
North 80°	West .67	chains along Kaneae's boundary & Poalima
South 15°	West .89	chains along Kaneae's boundary & Poalima

continued on page 2

Page 2

R.P. #4014 - continued

Series 289: Royal Patents, Upon Confirmation of the Land Commission.

Vol. 17, pages 25-26.

North 83-1/2°	West 1.94	chains along Kaai & government dryland
North 21°	West 1.84	chains along Kaai & government dryland
North 64-1/2°	West 2.86	chains along government dryland & Popoe [sic]
North 12-1/2°	East 1.93	chains along Popoe [sic]
South 66°	East 3.87	chains along Opunui
South 80-1/2°	East .32	chains along Opunui
North 33-3/4°	East 1.15	chains along Opunui
North 33°	West 1.21	chains along Opunui to the Poalima
North 49-1/4°	East 1.51	chains along the Poalima to the place of commencement.

76/100 acre.

Lot 3. This lot belongs to Kaeha, but Kaeha is dead. His wife remarried to Mano. They are probably the heirs.

Lot 4.

Commencing at a rock at the Northwest corner, adjoining Kaneae, and run

North 89-3/4°	East 2.50	chains along the government land
South 5-1/2°	West 3.88	chains along Haa & government land
North 84°	West 2.50	chains along government land & Kaneae
North 5-3/4°	East 3.59	chains along Kaneae to the place of commencement.

9 and 2/10 chains.

Containing 5 and 48/100 acres, more or less; excepting and reserving to the Hawaiian Government all mineral and metallic mines of every description.

To have and to hold the above granted land in Fee Simple unto the said KAAI, and his heirs and assigns forever; subject to the taxes to be from time to time imposed by the Legislative Council equally upon all landed property held in Fee Simple.

In witness whereof I have hereunto set my hand and caused the Great Seal of the Hawaiian Islands to be affixed at Honolulu, this 4th day of May, 1858.

Kamehameha III

Kaahumanu

HELU 404

PALAPALA SILA NUI.

A KE ALII, MANULI O KA OLELO A KA POE HOONA KULEANA.

NO KA MEA, Ua hoolohia na Lina Hoona i na kumu kuloana nina i ka olelo, he kuloana oiaio ko *Olelo* ma ke **Ano Aloho** iloko o kahi i oleloia malalo.

Nolaha, ma keia Palapala Sila Nui, ke hoike aku nei o Kamehameha IV. ke Alii nui a ke Akua i kona lokomaikai i hoonoho ai nuluha o ko Hawaii Pae Aina, i na kanuka n pua, i keia la nona iho, a no koon nina hope alii, na hawii aku oia nei ke **Ano Aloho** in *Olelo* i kela wahi a pua loa na *Waiakapua* na ku moku pua o *Mau* penei na aukuu,

Apona 1. O Kamehameha nui ko Kuleana

<i>Alaui</i>	<i>Li</i>	615	<i>Alaui</i>	<i>Li</i>	222
<i>Alaui</i>	<i>Li</i>	4.98	<i>Alaui</i>	<i>Li</i>	2.98
<i>Alaui</i>	<i>Li</i>	.62	<i>Alaui</i>	<i>Li</i>	.53
<i>Alaui</i>	<i>Li</i>	.45	<i>Alaui</i>	<i>Li</i>	.93
<i>Alaui</i>	<i>Li</i>	.67	<i>Alaui</i>	<i>Li</i>	1.00

Alaui i kahi i hoonoia kahi *Li* 1.58

Apona 2. O Kamehameha nui ko Kuleana

<i>Alaui</i>	<i>Li</i>	1.84	<i>Alaui</i>	<i>Li</i>	.31
<i>Alaui</i>	<i>Li</i>	6.20	<i>Alaui</i>	<i>Li</i>	.91
<i>Alaui</i>	<i>Li</i>	1.35	<i>Alaui</i>	<i>Li</i>	.75
<i>Alaui</i>	<i>Li</i>	.58	<i>Alaui</i>	<i>Li</i>	.78
<i>Alaui</i>	<i>Li</i>	2.46	<i>Alaui</i>	<i>Li</i>	1.11
<i>Alaui</i>	<i>Li</i>	2.31	<i>Alaui</i>	<i>Li</i>	.81

Alani	76 1/2	Li 112	haul ma ka lani i ka lani o Kamea & Chahina
Alani	80	Li 67	" " " "
Alani	15	Li 37	" " " "
Alani	83 1/2	Li 174	" " " " Kamea & Chahina
Alani	21	Li 134	" " " "
Alani	61 1/2	Li 236	" " " " Kamea
Alani	112	Li 173	" " " "
Alani	68	Li 357	" " " " Kamea
Alani	80 1/2	Li 32	" " " " Kamea
Alani	33 1/2	Li 115	" " " "
Alani	33	Li 121	" " " " i ka lani Kamea
Alani	174	Li 154	" " " " Kamea
Alani i ka lani i ka lani i ka lani			Li 75 1/2

Alani 3. Ma ka lani o Kamea, a ma ka lani o Chahina, a ma ka lani o Kamea, a ma ka lani o Chahina, a ma ka lani o Kamea, a ma ka lani o Chahina.

Alani 4. O ka lani o Kamea, a ma ka lani o Chahina, a ma ka lani o Kamea, a ma ka lani o Chahina, a ma ka lani o Kamea, a ma ka lani o Chahina, a ma ka lani o Kamea, a ma ka lani o Chahina.



Muloko o ka lani o Kamea, a ma ka lani o Chahina, a ma ka lani o Kamea, a ma ka lani o Chahina, a ma ka lani o Kamea, a ma ka lani o Chahina. 5 1/2

No Chahina
 un aina la i haawia ma ke ANO ALODIO a no kona mau hoolina, a me kona waihana; ua pili me ka auhau a ka Poo Ahalelo e kau like ui ma na aina alodio i kela manawa i keia mauaya.

A i mea e ika ai, un kau wai i ko'u inoa, a me ka Sila Nui o ke Hawaii Pao

Aina ma Honolulu i keia la 4

18 53

Alani

Alani

Series 289: Royal Patents, Upon Confirmation of the Land Commission.
R.P. #3130
Vol. 14 , pages 51-52.

No. 3130
Royal Patent,
Upon Confirmation of the Land Commission.

Whereas, the Board of Commissioners to Quiet Land Titles have by their decision awarded unto KANEAE, L.C.A. #8874, an estate in Fee Simple, in and to the land hereafter described.

Therefore, Kamehameha IV, by the grace of God, King of the Hawaiian Islands, by this Royal Patent, makes known unto all men, that he has, for himself and his successors in office, this day granted and given absolutely, in Fee Simple, unto KANEAE, all that certain land situate at Waikapu, on the Island of Maui, and described as follows:

Lot 1. Taro land at Kaloapelu.

Commencing at the East corner adjoining Kaai, and run

North 64-1/2°	West 1.35	chains along Kaai
North 68°	West .72	chains along Keakini
North 76-1/2°	West 1.12	chains along Kaai
South 16-3/4°	West .94	chains along the Poalima
South 73°	East 2.91	chains along the dryland
North 36-1/4°	East .78	chains along Kaawahine [sic] to the corner of commencement.

29/100 acre.

Lot 2. Taro land at Kaloapelu.

Commencing at the East corner adjoining Keakini, and run

North 70°	West 2.08	chains along the dryland
North 30°	West 2.32	chains along the dryland
South 59°	West .65	chains along Kaawahine [sic]
North 33°	West .66	chains along Kaawahine [sic]
North 74-1/2°	West .69	chains along the dryland
South 13°	West 1.91	chains along the dryland
South 62-1/2°	East 1.68	chains along the dryland
South 25°	West .99	chains along Kaawahine [sic]
South 64°	East .99	chains along the dryland
North 20°	East .72	chains along the dryland
South 78°	East 2.84	chains along the dryland
North 7-1/2°	East .76	chains along Keakini to the corner of commencement.

87/100 acre.

Page 2

R.P. #3130 - continued

Series 289: Royal Patents, Upon Confirmation of the Land Commission.

Vol. 14, pages 51-52.

Lot 3. Taro land at Kaloapelu.

Commencing at the East corner adjoining Kaai, and run

South 5-3/4°	West 3.59	chains along Kaai
North 84°	West 2.04	chains along the dryland
North 2°	West 2.14	chains along Keakini
South 79-3/4°	East 1.00	chains along Mahuka
True North	.73	chains along Mahuka
North 82-1/2°	West 1.24	chains along Mahuka
South 13°	West .64	chains along Mahuka
North 75-1/2°	West .64	chains along Keakini
North 4-1/2°	East .98	chains along Keakini
South 89-1/2°	East 3.38	chains along the dryland to the corner of commencement.

8/10 acre.

Containing 1 and 96/100 acres, more or less; excepting and reserving to the Hawaiian Government all mineral and metallic mines of every description.

To have and to hold the above granted land in Fee Simple unto the said KANEAE, and his heirs and assigns forever; subject to the taxes to be from time to time imposed by the Legislative Council equally upon all landed property held in Fee Simple.

In witness whereof I have hereunto set my hand and caused the Great Seal of the Hawaiian Islands to be affixed at Honolulu, this 7th day of August, 1856.

Kamehameha

Kaahumanu

Translated by: Jason Achiu, Hawaii State Archives. 2/2012

HELU 2129.

PALAPALA SILA NUI.

A KE ALII, MAMULI O KA OLELO A KA POE HOONA KULEANA.

NO KA MEA, ua hoooho na Luna Hoona i na kumu kuleana aina i ka olelo, he kuleana olelo ko

Kamoa (Kamoa Heleu) ma ke **Ano Aiodio** iloko o kahi i oleloia matalo.

Nolaila, ma keia Palapala Sila Nui, ke hoike nku nei o Kamehameha IV, ko Alii nui a ke Akua i kona lukomikai i hoonoho ai maluna o ko Hawai' Pao Aina, i na kanaka a pau, i keia la nona iho, a no kona mau hope alii, ua haawii aku ois ma ke **Ano Aiodio** i *Kamoa*

i kela wahi a pau loa ma *Kamoa* penei na mokuna, ma ka mokupuni o *Maui*

Mokuna 1. Kila ma Kapaemahu, Kapaemahu ma Ke Kila Kila, a pili ana ma Kapaemahu, a e kela

Akua 6 1/2' He 1.35 Kaula e pili ana ma Kila

Akua 68' He 73 " " Kapaemahu

Akua 76 1/2' He 1.12 " " Kila

Akua 10 3/4' He 94 " " Kapaemahu

Akua 73' He 2.71 " " Ke Kila

Akua 26 1/4' He 78 " " Kapaemahu

a kila ma Ke Kila ma " He Kila

Mokuna 2. Kila ma Kapaemahu, Kapaemahu ma Ke Kila Kila, a pili ana Kapaemahu, a e kela

Akua 70' He 2.08 Kaula e pili ana ma Ke Kila

Akua 27' " 2.32 " " "

Akua 57' " 65 " " Kapaemahu

Akua 35' " 66 " " "

Akua 7 1/4' " 69 " " Ke Kila

Akua 13' " 191 " " "

Akua 63 1/2' He 1.68 " " "

Akua 25' He 99 " " Kapaemahu

Akua 61' He 99 " " Ke Kila

Akua 26' " 72 " " "

Akua 78' " 284 " " "

Akua 7 1/2' " 76 " " Kapaemahu

a kila ma Ke Kila ma " He Kila

Series 289: Royal Patents, Upon Confirmation of the Land Commission.
R.P. #3156
Vol. 14, pages 105-106.

**No. 3156
Royal Patent,
Upon Confirmation of the Land Commission.**

Whereas, the Board of Commissioners to Quiet Land Titles have by their decision awarded unto Kamohai, (L.C.A. #3527), an estate in Fee Simple, in and to the land hereafter described.

Therefore, Kamehameha IV, by the grace of God, King of the Hawaiian Islands, by this Royal Patent, makes known unto all men, that he has, for himself and his successors in office, this day granted and given absolutely, in Fee Simple, unto Kamohai, all that certain piece of land situate at Waikapu, in the Island of Maui, and described as follows:

Lot 1. Kaloapelu Iii

Commencing at the North corner adjoining Haawahine, run
South 44° East 2.01 chains along C. Copp
South 50° West 5.50 chains along Mahuka
North 34-1/2° West 1.74 chains along the dry kula land
North 41° East 1.25 chains along Haawahine to the point of origin.

Containing: 1/4 acre

Lot (2.) Kaalaea Iii

Commencing at the North corner adjoining Kaal, run
South 53-1/2° East 2.46 chains along Kaai
South 20-1/4° West 0.75 chains along Kaai
North 62° West 2.44 chains along Kaai
North 23° East 1.11 chains along Kaai to the point of origin.

Containing: 1/5 acre

Lot 3. Kaalaea Iii

Commencing at the East corner adjoining Kepaa, run
South 25° West 0.92 chains along the Poalima
North 59° West 2.90 chains along Naanaa
North 7-1/2° East 1.43 chains along the dry kula land
South 23-3/4° East 0.87 chains along Keakua
South 59° East 2.66 chains along Naanaa to the point of origin.

Containing: 1/5 acre

continued on page 2

Page 2

R.P. #3156 - continued

Series 289: Royal Patents, Upon Confirmation of the Land Commission.
Vol. 14, pages 105-106.

Lot 6. Kaopala III

Commencing at the North corner adjoining Haawahine, run

South 49-3/4° East 0.96 chains along Hakiki
South 43-1/2° West 1.10 chains along Kamakai
North 40° West 1.05 chains along the Poalima
North 40-1/2° East 0.90 chains along Haawahine to the point of origin.
Containing: 1/10 acre

Lot 10. Salt bed at Kealla

Commencing at the Southeast corner adjoining Koaheewale, run

North 82-3/4° West 1.57 chains along the Government
South 3° West 3.52 chains along the Poalima
North 85-3/4° East 1.67 chains along Kekoheewale
North 1-1/2° East 3.18 chains along Kekoheewale to the point of origin.
Containing: 54/100 acre

Lot 7. House lot

Commencing at the South corner adjoining Kawana, run

North 36° West 0.68 chains along Kawana
North 12-3/4° East 2.70 chains along Keawe
South 74-3/4° East 1.15 chains along Kaaa
South 15-1/4° West 1.46 chains along Kahiki
South 49-3/4° East 0.26 chains along Kahiki
South 39° West 1.69 chains along Haawahine to the point of origin.
Containing: 3/10 acre

Containing 1-59/100 acres, more or less; excepting and reserving to the Hawaiian Government all mineral and metallic mines of every description.

To have and to hold the above granted land in Fee Simple unto the said Kamohai, and his heirs and assigns forever, subject to the taxes to be from time to time imposed by the Legislative Council equally upon all landed property held in Fee Simple.

In witness whereof I have hereunto set my hand and caused the Great Seal of the Hawaiian Islands to be affixed, this 7th day of August 1856.

Kaahumanu

Kamehameha

Translated by: Jason Achiu, Hawaii State Archives, 10/2008.

HELU 3156

PALAPALA SILA NUI.

A KE ALII, MANULI O KA OLELO A KA POE HOONA KULEANA

NO KA MEA, ua hoohele na Lupa Hoona i na kuni kuleana aia i ka olelo, he kuleana oiajo ko

Manohiau

(Shulman Kulu 527)

ma ke **Auo Alopio** iloko o ka hi i ulolela malalo;

Noiaia, ma keia Palapala Sila Nui, ke hoika nku nei o Kamehameha IV, ko Ali nui a ko Akua i kona lokomaikai i hoonoho ai maluna o ko Hawaii Paq Ains, i na kanaka a pau, i keia ia nona iho, a no kona mau hope alii, ua haawi aku oia ma ke **Auo Alopio** i ka *Manohiau*

ma ka mokupuni o

Maui

Maui

pepei na mokuna.

1. *Apoama 1. Ali o Kaloapeli. E hoomaka ana ke kahi Akau e pili ana me ke Hoawahine, a e holo*

Honua 114° 20' kaula e pili ana me C. Coffy

Honua 50° 20' kaula e pili ana me Mahuka

Akua 34 1/2° kaula e pili ana me Ke Kula analo

Akua 11° kaula e pili ana me Hoawahine

a hiki ana ke kahi oia

1/4 Eka

1. *Apoama 2. Ali o Kavalae. E hoomaka ana ke kahi Akau e pili ana me ke Hoawahine, a e holo*

Honua 53 1/2° kaula e pili ana me Kaa

Honua 20 1/2° kaula e pili ana me Kaa

Honua 62° kaula e pili ana me Kaa

Akua 23° kaula e pili ana me Kaa

a hiki ana ke kahi oia

1/5 Eka

1. *Apoama 3. Ali o Kavalae. E hoomaka ana ke kahi Akau e pili ana me ke Hoawahine, a e holo*

Honua 25° kaula e pili ana me Ke Paahina

Honua 57° kaula e pili ana me Ke Paahina

Akua 7 1/2° kaula e pili ana me Ke Kula analo

Honua 23 1/2° kaula e pili ana me Ke Kula

Honua 57° kaula e pili ana me Ke Kula

a hiki ana ke kahi oia

1/5 Eka

1. *Apoama 6. Ali o Kavalae. E hoomaka ana ke kahi Akau e pili ana me Ke Paahina, a e holo*

Honua 49 3/4° kaula e pili ana me Ke Kula

Honua 43 1/2° kaula e pili ana me Ke Kula

Akua 110° kaula e pili ana me Ke Paahina

Akua 40 1/2° kaula e pili ana me Hoawahine

a hiki ana ke kahi oia

1/10 Eka

