

# Annual Report to the North Carolina General Assembly

---



## **Division of Waste Management**

**December 2017**

N.C. Department of Environmental Quality  
Division of Waste Management  
<https://deq.nc.gov/about/divisions/waste-management>

Roy Cooper  
Governor

Michael S. Regan  
Secretary  
N. C. Department of Environmental Quality

Michael E. Scott  
Director  
Division of Waste Management

DEQ  
Division of Waste Management  
1646 Mail Service Center  
Raleigh, NC 27699-1646  
(919) 707-8200

## Table of Contents

<b>Chapter I: Brownfields Program .....</b>	<b>1</b>
A. Executive Summary.....	1
B. Program Background.....	2
C. Program Status.....	3
D. Program Inventory .....	5
1. Finalized Brownfields Agreements .....	5
2. Active Eligible Projects .....	5
3. Projects Pending Eligibility .....	5
E. Improving Effectiveness.....	5
F. Fund Status .....	6
G. Further Information .....	7
<b>Chapter II: Dry-Cleaning Solvent Cleanup Act .....</b>	<b>8</b>
A. Executive Summary.....	8
B. Program Activity .....	9
1. Site Cleanups.....	9
2. Sites in the Program .....	9
3. Site Prioritization System .....	12
4. Vapor Intrusion .....	13
5. Investigation of Potential New Sites.....	13
6. Identified Contamination Sites .....	14
7. DSCA Contracts.....	14
8. Customer Service Initiatives .....	14
C. Facility Compliance.....	15
D. Program Financial Status and Projections.....	16
1. Fund Receipts and Disbursements.....	16
2. Estimated Future Assessment and Remediation Expenditures .....	17
<b>Chapter III: Hazardous Waste Program .....</b>	<b>20</b>
A. Executive Summary.....	20
B. Hazardous Waste Management Program .....	20
1. Hazardous Waste Generation, Management and Remediation.....	21
2. Compliance and Enforcement.....	23
3. Information Management .....	23
4. Hazardous Waste Program Development.....	24
5. Hazardous Waste Reduction Initiatives.....	24
6. Cost of Hazardous Waste Management Program.....	25
C. Resident Inspector Program .....	25
1. Executive Summary .....	25
2. Program Description .....	25

- 3. Program Funding..... 26
- 4. Program Results ..... 26
- D. Mercury Switch Removal Program..... 28
  - 1. Executive Summary ..... 28
  - 2. Program Description ..... 28
  - 3. Program Funding..... 29
  - 4. Program Results ..... 30
- Chapter IV: Inactive Hazardous Sites Program..... 31**
  - A. Executive Summary..... 31
  - B. Inactive Hazardous Sites Inventory and the Inactive Hazardous Waste Sites Priority List ..... 32
  - C. Sites that May or Are Known to Require Use of the Inactive Hazardous Sites Cleanup Fund ..... 36
  - D. Federal National Priorities List Sites Requiring a State Cost Share ..... 43
  - E. Responsible Party Voluntary Site Remedial Action ..... 46
  - F. Imminent Hazard Sites ..... 51
  - G. Summary of the Inactive Hazardous Sites Cleanup Fund (Fund 6372 and 6379) and the National Priorities List Cost Share Fund (Fund 6375) ..... 56
- Chapter V: Solid Waste and Materials Management ..... 59**
  - A. Executive Summary..... 60
  - B. Key Findings..... 61
  - C. Solid Waste Management..... 62
    - 1. Municipal Solid Waste (MSW) and Construction and Demolition (C&D) Landfill Disposal ..... 62
    - 2. Coal Combustion Residual (CCR) and Product (CCP) Generation, Disposal and Reuse 64
    - 3. Solid Waste Tax ..... 65
  - D. Municipal Solid Waste Landfill Capacity ..... 66
    - 1. Industrial Landfill Disposal ..... 67
    - 2. Composting and Mulching..... 67
    - 3. Land Application..... 68
    - 4. Medical Waste..... 69
    - 5. Household Hazardous Waste ..... 70
    - 6. Facility Inspections ..... 71
    - 7. Non-Facility Inspections and Evaluations ..... 72
    - 8. Facility Operator Training and Public Outreach ..... 73
  - E. Local Government Waste Reduction Activities and Recycling Markets ..... 74
    - 1. Source Reduction and Reuse Programs..... 74
    - 2. Local Government Recovery ..... 74
    - 3. Recovery of Particular Materials ..... 76
    - 4. Recovery of Traditional Materials..... 77

5.	Recovery of Construction and Demolition Materials.....	78
6.	Plastic Recycling In North Carolina .....	79
7.	Collection of Commingled Recyclables .....	81
8.	Public Electronics Recycling .....	83
9.	Types of Public Recycling Efforts.....	85
10.	Public Curbside Recycling Programs in North Carolina.....	85
11.	Special Waste Management .....	86
12.	Yard Waste Management.....	88
13.	Recycling Markets and Prices.....	90
14.	Recycling Market Developments in FY 2016-17.....	93
F.	Scrap Tire Management Program.....	93
1.	Scrap Tire Management.....	93
2.	County Tire Disposal .....	94
3.	Tire Recycling.....	94
G.	White Goods Management.....	98
1.	White Goods Tax Collection and Distributions .....	98
2.	White Goods Disposal Account.....	99
H.	Abandoned Manufactured Homes (AMH) Program.....	101
1.	AMH Grants Awarded by Fiscal Year .....	102
2.	AMH Program Statistics .....	102
3.	Program Participant Highlights, FY 2016-17.....	103
4.	Additional Information on the AMH Program .....	104
I.	Electronics Management Program .....	104
1.	Manufacturers' Responsibilities .....	104
2.	Retailer's Responsibilities .....	105
3.	State Agencies and Governmental Entities Responsibilities.....	105
4.	Recycling Rates Within North Carolina .....	105
5.	Compliance and Enforcement of Electronics Laws .....	107
6.	Electronics Management Fund .....	107
7.	Types of Equipment Recovered by Local Programs .....	108
J.	Department of Administration - Environmentally Preferred Purchasing .....	109
1.	Solicitations advertised by the Division .....	110
2.	North Carolina E-Procurement @ Your Service.....	111
3.	Purchasing Compliance Reviews .....	111
4.	Procurement Training .....	111
5.	Interactive Purchasing System and Electronic Vendor Portal (eVP).....	111
6.	Division of Surplus Property .....	112
7.	Examples of Sustainable Open Market Awards .....	112
8.	Statewide Term Contracts.....	113
9.	Items Aiding Waste Reduction Purchased by State Agencies through Term Contracts and Open Market Purchases.....	118
K.	Department of Transportation - Recycling and Solid Waste Management Report for Highway Construction and Maintenance Projects.....	119

## Listing of Tables

### Chapter I: Brownfields Program

Table 1. Brownfields Property Reuse Act Implementation Account Balances .....	7
---	---

### Chapter II: Dry-Cleaning Solvent Cleanup Act

Table 1. Cumulative DSCA Site Statistics (through June 30, 2017) .....	10
Table 2. Classifications of DSCA Certified Sites (through June 30, 2017) .....	11
Table 3. DSCA Site Cleanup Statistics.....	12
Table 4. DSCA Fund through Fiscal Year 2016-17 .....	17
Table 5. Historic DSCA Fund Statistics .....	18

### Chapter III: Hazardous Waste Program

Table 1. Resident Inspector Program.....	27
--	----

### Chapter IV: Inactive Hazardous Sites Program

Table 1. Inactive Hazardous Sites Inventory List of New Sites FY2016-17.....	34
Table 2. Inactive Hazardous Sites Inventory List of Sites Assigned No Further Action Status During FY 2016-17.....	35
Table 3. Summary of Inactive Hazardous Sites Cleanup Fund Expenditures FY 2016-17.....	36
Table 4. North Carolina National Priorities List Sites Part I: Sites Where Federal Trust Fund/North Carolina Cost Share Is Required .....	44
Table 4. North Carolina National Priorities List Sites Part II: Responsible Party-Funded Cleanups.....	45
Table 5. Voluntary Party Remedial Actions Under Administrative Agreements During FY 2016-17 .....	46
Table 6. Additional State-Directed Responsible Party Assessments/Cleanups Not Under Voluntary Administrative Agreements During FY 2016-17 .....	49
Table 7. Summary of Imminent Hazard Sites.....	51

### Chapter V: Solid Waste and Materials Management

Table 1. Coal Combustion Wastes and Landfill Disposal .....	64
Table 2. North Carolina's Per Capita Disposal Rate .....	66
Table 3. Local Source Reduction / Reuse Programs.....	74
Table 4. Local Government Recovery (Tons) FY 2007-8 through FY 2011-12.....	75
Table 5 Local Government Recovery (Tons) FY 2012-13 through FY 2016-17 .....	75
Table 6. Constituents of the Average Ton of Commingled Recyclables in North Carolina Since FY 2012-13 .....	82
Table 7. Types of Local Government Electronics Recycling Programs.....	83
Table 8. Local Government Special Waste Management, FY 2011-12 to FY 2015-16.....	87
Table 9. Local Government Yard Waste Management FY 2015-16 and FY 2016-17.....	89
Table 10. Recycling Market Prices Received by Major N.C. Processors, FY 2016-17 .....	91
Table 11. Distributions of Scrap Tire Tax Revenue .....	94
Table 12: Scrap Tire Management Account .....	94
Table 13. Final Disposal/Recycling of Tires (tons) .....	95

Table 14. Scrap Tire Cost Over-Run October-March Grants Awarded July 2016..... 95

Table 15. County Scrap Tire Cost Over-Run April-September Grants Awarded February 2017  
..... 96

Table 16. Nuisance Tire Sites Clean-Ups in 14 Counties..... 97

Table 17. White Goods Tax Collection/Distributions ..... 98

Table 18. Counties that Forfeited Their White Goods Distributions..... 98

Table 19. White Goods Disposal Account..... 100

Table 20. White Goods Cost Overrun Grant Requests and Awards for January - June awarded  
October 2016..... 100

Table 21. White Goods Cost Over Run Grant Requests and Awards July - December 2016  
Awarded May 2017..... 101

Table 22. Capital Improvement Grants FY 2016-17 ..... 101

Table 23. AMH Grants Awarded by Year ..... 102

Table 24. AMH Units Deconstructed in FY 2016-17..... 102

Table 25. Active AMH Grant Program Participants During FY 2016-17..... 103

Table 26. Electronics Collection by Weight..... 105

Table 27. Electronics Collected by County and Municipal Collection Programs by Fiscal Year  
..... 106

Table 28. Overall Recycling of Electronics ..... 106

Table 29. Electronics Management Fund ..... 107

Table 30. Types of Equipment Recovered by Local Programs ..... 108

Table 31. Electronic Management Distribution FY 2016-17 ..... 108

Table 32. IPS Purchase Awards by Type and Amount..... 110

Table 33. Used, Recycled and Refurbished Equipment Purchases 2016-17 ..... 112

Table 34. Waste Material for FY 2016-2017..... 120

**Listing of Figures**

**Chapter I: Brownfields Program**

Figure 1. Brownfields Program Trends ..... 4

**Chapter II: Dry-Cleaning Solvent Cleanup Act**

Figure 1. Known dry-cleaning solvent contaminated sites in North Carolina..... 11

Figure 2. DSCA Fund Trends ..... 19

**Chapter V: Solid Waste and Materials Management**

Figure 1. MSW and C&D 20-Year Disposal Forecast Including Coal Ash..... 63

Figure 2. Feedstocks Composted / Mulched..... 68

Figure 3. Gallons of Septage Pumped Per Year ..... 69

Figure 4. Tons of Medical Waste Processed by Fiscal Year ..... 70

Figure 5. HHW in tons..... 71

Figure 6. Tax Certification Applications Received and Approved..... 73

Figure 7. Characterization of Local Government Recovery ..... 77

Figure 8. Traditional Recyclable Material Recovery FY 2000-01 to FY 2016-17..... 78

Figure 9. Public C&D Recycling (Tons) FY 2006-07 to FY 2016-17 ..... 79

Figure 10. Plastics Recovery (Tons) FY 2000-01 to FY 2016-17..... 80

Figure 11. Plastics Recovery (Tons) by Type FY 2011-12 to FY 2016-17.....	81
Figure 12. Reporting of Commingled Recycling Tonnage Since FY 2004-05 .....	82
Figure 13. Public Electronics Recovery FY 2008-09 to FY 2016-17.....	84
Figure 14. Local Government Television Recycling Collection (Tons).....	85
Figure 15. Local Government Curbside Recycling Programs FY 1998-99 – FY 2016-17 .....	86
Figure 16. Local Government Diversion of Yard Waste from Disposal, FY 1995-96 to FY 2016-17 .....	90
Figure 17. MRF Blended Material Values, Spring 2011 to Summer 2017 .....	91
Figure 18. Market Prices Received for Fiber Materials by Major North Carolina Processors, 1996 – 2017.....	92
Figure 19. Prices Paid to North Carolina MRFs for Select Container Materials, 1996 – 2017.	92
Figure 20. Final Disposal of Scrap Tires in NC.....	95

## Appendices

<b>Chapter I: Brownfields.....</b>	<b>121</b>
<b>Chapter II: Dry-Cleaning Solvent Cleanup Act Program .....</b>	<b>123</b>
<b>Chapter III: Hazardous Waste .....</b>	<b>none</b>
<b>Chapter IV: Inactive Hazardous Sites Program.....</b>	<b>138</b>
A. Inactive Hazardous Waste Sites Priority List .....	138
B. Inactive Hazardous Sites Inventory – Site Status .....	182
C. Inactive Hazardous Sites Inventory - Pre-Regulatory Landfill Sites.....	237
<b>Chapter V: Solid Waste and Materials Management .....</b>	<b>258</b>
A. Appendix 1 Public and Private Municipal Solid Waste and Construction and Demolition Disposal, FY 2016-2017 .....	258
B. Appendix 2 Public and Private Municipal Solid Waste Disposal, FY 2016-2017 .....	262
C. Appendix 3 Public and Private Construction and Demolition Waste Disposal, FY 2016- 2017.....	264
D. Appendix 4 Industrial Waste Disposal, FY 2016-2017 .....	266
E. Appendix 5 Transfer and Mixed Waste Processing Facilities, FY 2016-2017.....	267
F. Appendix 6 Municipal Solid Waste and Construction and Demolition Waste - Exports and Imports, FY 2016-2017.....	271
G. Appendix 7 County Population, Waste Disposal, Per Capita Rate and Percent Reduction, FY 2016-2017.....	272
H. Appendix 8 Tipping Fees, FY 2016-2017 .....	276
I. Appendix 9 N.C. Counties Waste Disposal Report, FY 2016-2017.....	282
J. Appendix 10 N.C. Landfill Capacity Report, FY 2016-2017.....	382



## **Chapter I: Brownfields Program**

### **A. Executive Summary**

This report to the General Assembly is required by the Brownfields Property Reuse Act of 1997 (G.S. 130A-310.40 et seq.) and describes the activities and status of the N.C. Department of Environmental Quality's (DEQ's) Division of Waste Management Brownfields Program (Program) for the period of Oct. 1, 2016 through Sept. 30, 2017, i.e., federal fiscal year 2017 (FFY17). The program is pleased to report continued success in the state's efforts to revitalize and safely reuse brownfields properties.

#### ***Program Output***

The Brownfields Program produced 55 finalized brownfields agreements during the reporting period, bringing the total number of finalized agreements since its inception to 464. For the current reporting period, totals for the measures tracked by the program are:

- Program applications received: 61
- Brownfields agreements finalized: 55
- Acres of Brownfields revitalized to safe, productive reuse: 1,186
- Estimated committed capital investment for projects completed during FFY17: \$1.95 billion

All of these benefits are produced without any state-appropriated funds. The Brownfields Program operates on fees from the prospective developers and a cooperative agreement from the U.S. Environmental Protection Agency. Since the program began, it has facilitated more than \$15 billion in estimated private investment in the redevelopment of brownfields properties across North Carolina, without cost to state tax-payers.

#### ***Outreach to Local Governments***

Working in partnership with local governments to advance redevelopment projects in their communities has led to continued success for those local governments applying for and winning competitive brownfields grants offered by the U.S. EPA for the assessment and cleanup of brownfields properties. A total of \$1.4 million in grants was awarded to five North Carolina local governments for the EPA's 2017 grant cycle. These include Burke County (\$300,000), the city of Dunn (\$300,000), the city of Greenville (\$200,000), the city of Randleman (\$300,000), and the city of Wilson (\$300,000). These local governments now have funds needed to kick-start brownfields redevelopment efforts in their jurisdictions. The Brownfields Program will provide continued assistance through working with their local developers and businesses who need a brownfields agreement to gain project financing. The Brownfields Program has also provided letters of support for 20 local government entities who have applied for similar EPA brownfields grants for 2018.

## **B. Program Background**

Brownfields are abandoned, idled or underused properties where environmental contamination hinders redevelopment due to concerns about environmental liability. Redevelopment of brownfields properties has become increasingly popular as developers and local governments realize that these properties offer viable opportunities to bring economic growth, public health protection, jobs and quality-of-life benefits to cities and rural areas. The Brownfields Property Reuse Act of 1997 (BPRA) gives the Division of Waste Management the authority to enter into brownfields agreements with prospective developers who did not cause or contribute to site contamination. The BPRA modifies the environmental liability barrier for prospective developers and motivates them to bring these properties and their hindrances to the Division of Waste Management's attention. The Division of Waste Management works in partnership with the prospective developer to evaluate the potential environmental risks associated with site contamination, and then negotiates a brownfields agreement stipulating the steps necessary to make the site safe for a specific intended reuse or suite of uses. The result is a redevelopment project that fuels economic growth while protecting public health and the environment.

Redevelopment projects that are undertaken via the program's brownfields agreement process, and the developers who advance these projects, enjoy several benefits. Developers work with the program to define the actions they must complete to make the property safe for the intended reuse, and lenders are more willing to make loans on these projects because the cost to complete these actions is not an open-ended proposition. Additionally, as long as developers make and maintain the site safe for the intended reuse, they receive liability protection against future state enforcement for existing contamination. The same liability protection extends by statute to lenders, tenants, occupants and future owners as long as these entities did not cause or contribute to site contamination. Finally, owners of property with a brownfields agreement have access to a special property tax exclusion whereby property tax is phased in over five years, resulting in a property tax savings of approximately 50 percent over those first five years. These tax savings can be used to offset the costs to complete the actions required by the program that make the property safe for reuse.

The BPRA allows the Division of Waste Management to distinguish between prospective developers of brownfields properties and the polluters of those properties. Instead of mandating that the site be remediated to unrestricted use standards, the BPRA requires developers make the site safe for a specifically identified reuse. The program evaluates site contamination and identifies the potential risks that residual contamination may pose to public health and the environment. DEQ then determines what actions the prospective developer must take to ensure safe redevelopment. These actions can range from land-use restrictions to cleanup, or a combination of both. In addition to holding prospective developers accountable to their agreements, DEQ reserves the right to enforce against those parties responsible for the original contamination.

The overall result is a winning scenario for both the environment and economic development. Risk reductions and cleanups are achieved at sites that could have harmed the public or environment, and prospective developers capitalize on opportunities to redevelop

abandoned properties that once had little hope for productive reuse. The public benefits of job creation, improved quality of life in the surrounding neighborhoods, local tax base expansion and contribution to the general fund. By the end of FFY 2017, an estimated \$15 billion in capital investment will have been committed to redevelop abandoned properties that afflict urban and rural landscapes.

The program also supports smart growth and sustainability, and motivates the real estate market to recycle these sites back into to safe, productive reuse, while preserving or reducing the use of pristine or undeveloped “greenfields” properties. Every project that reuses property, whether it is in an urban center or a rural area, preserves green space, reduces suburban sprawl and supports sustainable urban development. The 464 properties that have received completed agreements represent more than 8,000 acres of recycled land and, wherever possible, buildings that have historic or aesthetic value. This is, in effect, acreage that is being recycled into reuse, sparing more pristine lands from development and risk for future contamination.

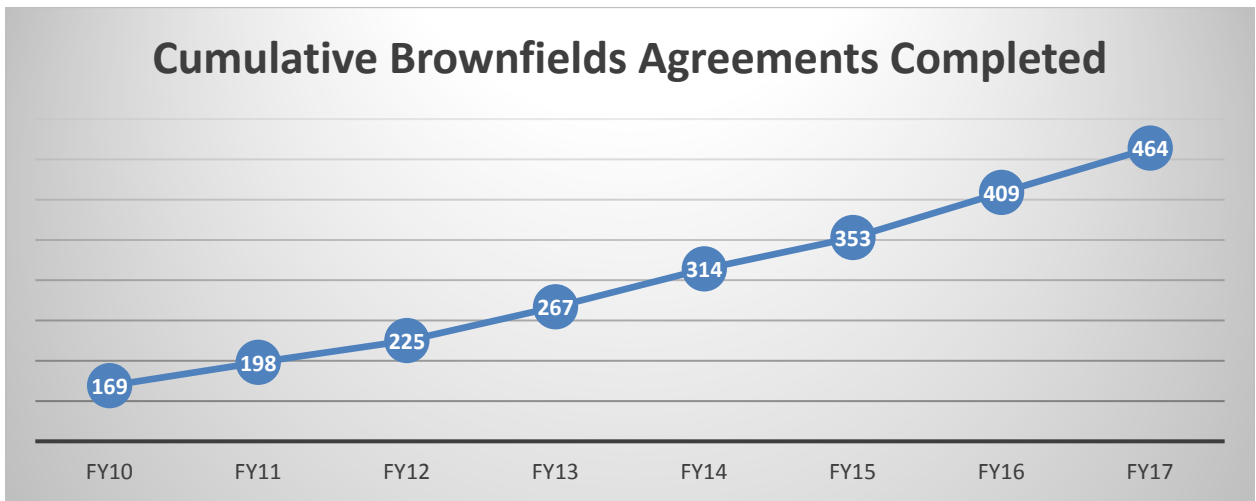
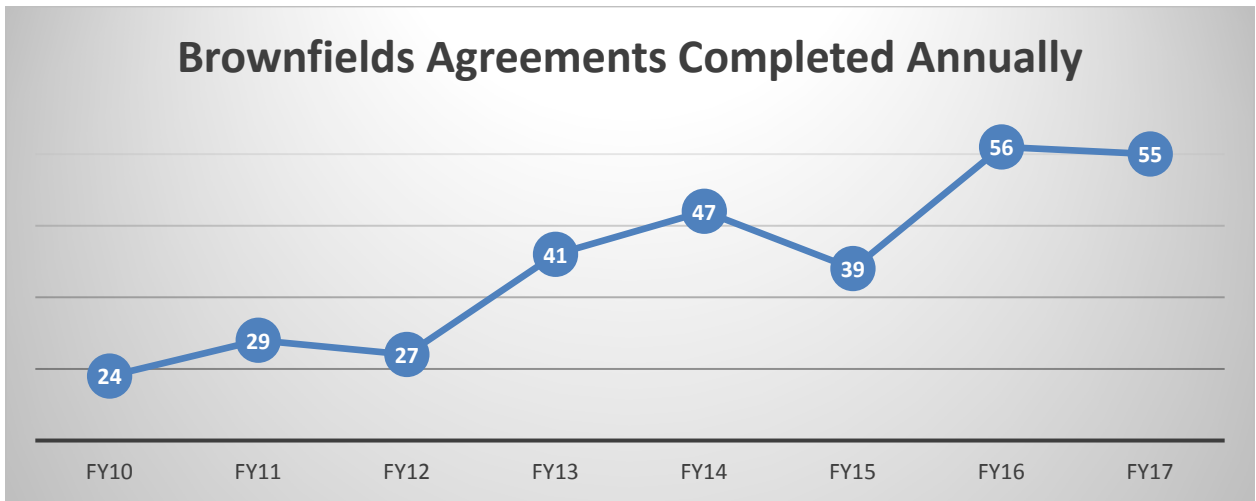
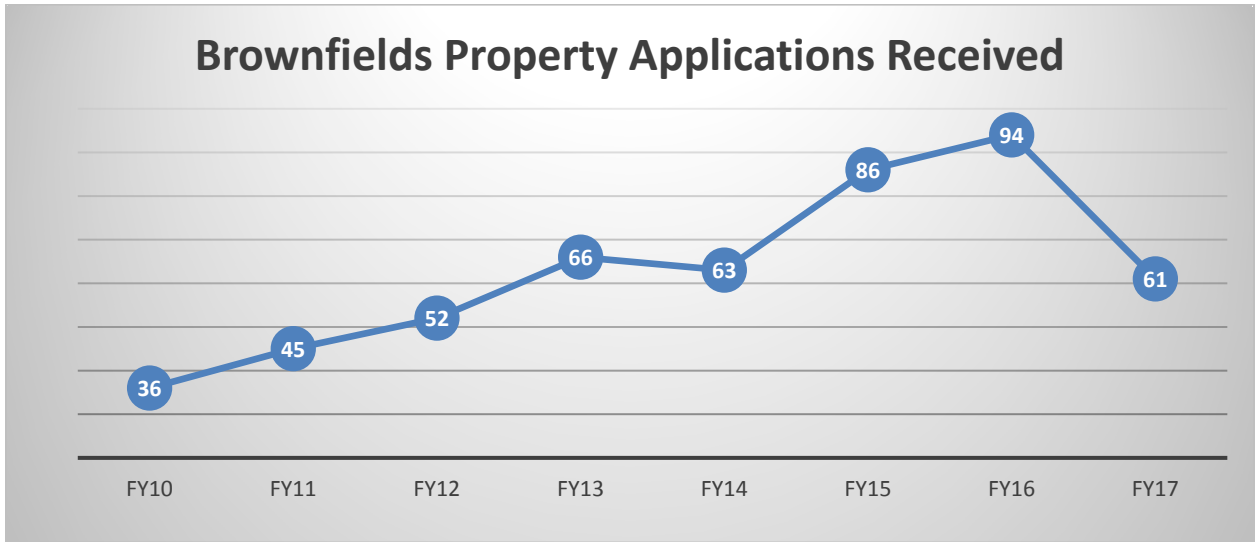
### **C. Program Status**

Both the demand for, and the output of, the Brownfields Program has never been stronger. During FFY 2017, the program received 61 applications for projects seeking entry into the program. This compares to the record 94 applications received in FFY 2016. During FFY 2017, the program completed 55 brownfields agreements. Figure 1 below shows the trends in some of the program’s measurables over the last several years.

For 12 years, the program has received funding from the EPA under its State Response Program Cooperative Agreement, authorized under the federal brownfields act. This federal funding will cover the period from Oct. 1, 2016 through Sept. 30, 2017, and provides a total of 6.5 full-time equivalents (FTEs) to the Brownfields Program. For the Brownfields Program, this federal grant funds a core of management and technical positions. In recent years, the EPA has slowly decreased this type of funding for all states, including North Carolina. The program has been able to respond to these federal funding cuts by increasing fee funding to maintain capacity. Fee receipt funding represents a majority of the program’s funding and now supports 11.5 permanent and 2.5 temporary positions.

Because the program’s increased output has been so pronounced, its fee revenue remains slightly greater than our spending rate for new positions. With additional compliance assistance needed as a result of increasing numbers of brownfields agreements being completed, this revenue surplus is absolutely necessary. With senior management approval, the program will continue to judiciously hire further fee-funded staff to serve both brownfields agreement production needs as well as post-agreement compliance assistance.

**Figure 1. Brownfields Program Trends**



## **D. Program Inventory**

The Brownfields Program's inventory consists of three categories of projects, explained below.

### **1. Finalized Brownfields Agreements**

Finalized Brownfields Agreements are those projects that have a signed and recorded brownfields agreement (or have completed the public notice phase of the brownfields process and are waiting for the completed agreement to be signed by the prospective developer). As of Sept. 30, 2017, the program has finalized a cumulative total of 464 brownfields agreements across the state. Fifty-five of those agreements were completed in the one-year period between Oct. 1, 2016 and Sept. 30, 2017. A list of those brownfields agreements finalized during FFY2017 is provided in the Appendix.

### **2. Active Eligible Projects**

Active eligible projects have been deemed eligible for a brownfields agreement under BPRA statutory criteria. Developers are working with the Division of Waste Management in some stage of data gathering, analysis or agreement negotiation. As of Sept. 30, 2017, there were 188 active eligible projects. Projects at this stage receive guidance from the Division of Waste Management as the developers gather the additional data needed to ensure protection of public health and the environment. Once site assessment is complete, the Division of Waste Management analyzes the data, evaluates risks, determines what actions must be taken to adequately address the risks, drafts and negotiates the terms of the brownfields agreement with the prospective developer, and then approves initiation of the statutory 30-day public comment period.

### **3. Projects Pending Eligibility**

Projects pending eligibility are in the initial stage of the brownfields process as they apply for entry into the program. Sites in this category have yet to meet the requirements under the statute for eligibility for a brownfields agreement. For sites in this category, the program has requested clarification or additional information from prospective developers regarding a site. Normally, developers respond to these requests for clarification, the sites are deemed eligible, and sites then quickly move into the active eligible category. As of Sept. 30, 2017, 21 sites were pending eligibility.

## **E. Improving Effectiveness**

### **Leveraging Resources into Private Sector Investment**

Another measure the program tracks is committed private investment facilitated by brownfields agreements. Developers provide the estimated investment figure in their application for entry into the program. The cumulative total private investment facilitated by the program from its inception is now more than \$15 billion, with \$1.95 billion of that being added by projects for which brownfields agreements were finalized this year. Generally, these

investments in the redevelopment of these properties would not have happened without the liability relief provided by a brownfields agreement. Throughout its existence, the Brownfields Program has provided a high economic development value for the federal funds it uses, and it uses no state appropriation. Furthermore, the high ratio to which the funds have been successfully leveraged into private development dollars for brownfields redevelopment is just one measure of the effectiveness of the BPRA. The economic activity and increased tax base generated by construction and subsequent use of these brownfields projects exceeds the public funds spent by many orders of magnitude.

### **Incorporation of Successful Parts of Pilot Process**

As mentioned last year, the program developed and implemented, on a pilot project basis, an entirely new business process for developing brownfields agreements. After reviewing the effects of various elements of the pilot process, the program identified those elements that improved the project timeline and increased customer involvement and incorporated those items into its normal processes. Thus, our revised process involves a more team-oriented approach with the developer's participation in a kickoff meeting to establish data gaps and develop a planning schedule for filling those data gaps.

### **Continued success of Redevelopment Now Program Option**

The program continues to see a high level of interest in the Redevelopment Now Program option. Under this option, a developer pays a higher fee and has access to a nearly dedicated project manager, significantly reducing the time to complete a brownfields agreement from the typical 18 months to as little as five-to-six months for uncompleted sites and motivated developers. Since these project managers do not receive federal subsidies, the fee is significantly higher at \$30,000 as opposed to the normal \$8,000 fee. This option has proved to be a popular choice by developers of high-value projects where the cost of carrying financing for the normal process far exceeds the fee for a separate project manager. Of the program's 61 applications this year, 24 projects applied for the Redevelopment Now Program option. These Redevelopment Now projects are facilitating a quicker buildout of projects which brings with it the economic and environmental public benefits of brownfields redevelopment at a faster pace.

### **Planning for Evolution of Future Work**

As the program has completed very large numbers of agreements over the last two years, the need for more post-agreement work continues to rise. This includes work on compliance assistance for all 464 completed agreements as well as work that arises from new owners seeking land use changes on existing agreements. When public health protections rely on land use restrictions, a robust compliance monitoring and assistance program is an absolute must. With the substantial and sustained increase in numbers of existing brownfields agreements, the program sees a growing need to rebalance some of its expenditures toward compliance monitoring and assistance. This is being planned for by the incorporation of GIS technology for online tracking of land use restrictions, and the judicious creation and hiring for positions needed to fill this role.

## **F. Fund Status**

The program receives no state appropriation and exists through two funding sources: federal

cooperative agreement funds and program fee receipts. All of the brownfields fees charged by the program are deposited into the Brownfields Property Reuse Act Implementation Account as authorized by the statute.

For the state fiscal reporting year from July 1, 2016 through June 30, 2017, the Brownfields Property Reuse Act Implementation Account had a beginning balance of \$2,246,664, receipts from fees and copy reimbursements of \$1,012,235 and disbursements of \$1,006,566. This yields a state fiscal year ending fund balance of \$2,252,333. For the first quarter of the current state fiscal year (through Sept. 30, 2017), the fund receipts were \$396,042 and the disbursements were \$280,878. This yields a fund balance of \$2,367,497 as of Sept. 30, 2017. Table 1 below shows the fund status for the last five years.

**Table 1. Brownfields Property Reuse Act Implementation Account Balances**

State Fiscal Year End	Federal Fiscal Year End	Fund Balance
June 30, 2013		\$636,665
June 30, 2014		\$753,911
June 30, 2015		\$1,756,737
June 30, 2016		\$2,246,664
June 30, 2017		\$2,252,333
	Sept 30, 2017	\$2,367,497

As mentioned last year, one of the program's goals was to hire personnel to increase capacity to meet demand for brownfields agreements. With declining federal grant funds, this means expenditures of receipt funds must increase. The increase in the fund balance in recent years has slowly been balanced out with increasing capacity through the program hiring five temporary staff over the last two years. This has come along with an increased production capacity of the program. Increases in brownfields agreement production and the continued success of the Redevelopment Now Program option make for a bright future for revenue/expenditure balance. The current fee structure appears to have found the correct balance for the recent increases in program capacity. However, the program will maintain close scrutiny of revenue and expenditure projections, especially the federal grant revenue, with an eye toward future decisions on fees.

## G. Further Information

For additional information on the Brownfields Program, please visit the program's website at: <http://www.ncbrownfields.org>.

## Chapter II: Dry-Cleaning Solvent Cleanup Act

### A. Executive Summary

As required by the Dry-Cleaning Solvent Cleanup Act (DSCA) of 1997 and amendments (G.S. 143-215.104A *et seq.*), this report provides an annual update on activities conducted in the DSCA program in fiscal year (FY) 2016-17. The DSCA of 1997 and its amendments created a fund for assessment and cleanup of dry-cleaning solvent environmental contamination at dry-cleaning and wholesale distribution facilities. It also authorized the program to develop and enforce rules relating to the prevention of dry-cleaning solvent releases at operating facilities.

Since the start of the DSCA Program began, 458 sites with known or suspected dry-cleaning solvent contamination have been reported to the N.C. Department of Environmental Quality's (DEQ) Division of Waste Management (DWM). Of these, 400 have been certified into the DSCA Program.

During FY 2016-17, the DSCA Program continued to make significant progress in all aspects of program implementation. Highlights of DSCA's accomplishments in remediating sites, protecting human health and preventing future releases, include:

- Issuing No Further Action (NFA) notices for six remediated sites, with 48 additional sites identified as ready for NFA status.
- Maintaining filtration systems for four residences.
- Installing vapor mitigation systems for four businesses to protect occupants from contaminant vapor intrusion risks.
- Implementing three groundwater remedies and four soil remedies at seven DSCA sites.
- Conducting 317 full compliance inspections at 313 active dry-cleaners.
- Performing outreach visits to educate and assist new business owners/operators with environmental compliance.
- Delivering approximately 500 compliance calendars to assist dry-cleaners with record-keeping requirements.

The DSCA Fund continues to be solvent with an end-of-fiscal year fund balance of approximately \$6.7 million and encumbered funds totaling \$2.9 million. The increase in the fund balance over last year is attributed to a decrease in expenditures resulting from effective cost control measures and because a large planned soil remediation project was delayed. Cost control measures are being implemented to help ensure that funds are available to address sites that pose greater potential risks. The program is using its resources efficiently, and expenditures are being closely monitored to ensure adequate funding is maintained. Based on data about site cleanup costs in North Carolina and the nation, cleaning up the 400 sites that have been certified in DSCA will cost an estimated \$132 million. DEQ estimates there may be as many as 1,500 contaminated dry-cleaning sites in North Carolina. Projected costs to clean up 50 percent of those sites are expected to exceed \$250 million.



## **B. Program Activity**

The General Assembly enacted DSCA to: 1) clean up contamination from dry-cleaning solvents at retail dry-cleaners and wholesale solvent distribution sites, and 2) protect human health and the environment by preventing future dry-cleaning solvent contamination. DEQ made significant progress during fiscal year 2016-17 in implementing the cleanup and compliance components of DSCA.

### **1. Site Cleanups**

During the past fiscal year, DWM directed significant energy toward assessment and remediation of sites with contamination from dry-cleaning solvents. DWM continued to implement initiatives to ensure protection of human health by mitigating vapor intrusion (indoor air pollution from solvent contamination in the soil or groundwater) and providing clean water supplies to affected residents. During FY 2016-17, the DWM staff and the program's three contractors performed the following activities:

- screened sites for imminent hazards, such as threatened water supply wells and vapor intrusion into buildings;
- abated indoor vapor hazards from contaminated soils and groundwater;
- provided temporary clean water supplies;
- conducted comprehensive site assessments delineating extent of contamination;
- remediated contaminated soil;
- remediated contaminated groundwater; and
- evaluated site risks and prepared sites for closure.

### **2. Sites in the Program**

Twenty-two new sites were certified into DSCA during FY 2016-17. Tables 1 and 2 provide current and cumulative statistics for sites certified into the DSCA Program. A site becomes certified when a petitioner enters into an assessment and remediation agreement with DWM. Figure 1 depicts the number of contaminated dry-cleaning sites participating in the DSCA Program. A list of certified sites, along with current site status, is provided in Appendix A.

Rules that establish a risk-based approach to assessing and cleaning up certified sites in the DSCA Program became effective on Oct. 1, 2007. These rules and associated guidance allow program staff to determine the risk posed to human health and the environment at each site and, if necessary, to calculate the appropriate cleanup levels for soil and groundwater.

**Table 1. Cumulative DSCA Site Statistics (through June 30, 2017)**

Certification Status	FY 2016-17	Cumulative
Contaminated Sites	19	458
Sites Certified	22	400
Sites Determined Ineligible	-	4
Sites not Certified	-	54
<b>Site Status</b>		
Sites Certified	22	400
Certified Sites in Assessment/Remediation	22	282
Certified Sites Pending Closure	16	48
Certified Sites Closed	6	70

**DSCA Site Status Definitions**

**Certified:** The DSCA Program has entered into an agreement with a petitioner and is in the process of assigning a state-hired, independent environmental contractor to conduct a prioritization assessment.

**Assessment:** The DSCA Program's independent environmental contractor is determining the extent of soil and groundwater contamination at the site.

**Monitoring:** The DSCA Program's independent environmental contractor is monitoring the levels of contaminants in the groundwater at the site.

**Remediation:** The DSCA Program's independent environmental contractor is performing cleanup at the site.

**Interim Action:** Site conditions are favorable for source removal or for conducting a pilot study for remediation.

**Emergency:** The DSCA Program has determined there is an immediate need for corrective action to abate a potential hazard to human health or the environment.

**On Hold:** Please contact the site's project manager for more details.

**Closure:** The extent of contamination is defined and considered stable. The DSCA Program is developing and implementing a risk management plan to protect human health and the environment from remaining contamination.

**NFA:** No Further Action Required

During FY 2016-17, DWM issued No Further Action (NFA) notices for six contaminated dry-cleaning sites in the program, bringing the total to 70 DSCA sites that have been given NFA status since the risk-based rules became effective in October 2007. DWM is recommending no further action at an additional 48 DSCA sites ("Sites Pending Closure" in Table 1 above). The program anticipates issuing between eight and 10 NFA notices in the coming fiscal year.

Preparing a site for No Further Action involves completing an assessment of the extent and magnitude of contamination, evaluating the risks posed by the contaminants, mitigating any unacceptable risks, remediating contamination as needed, ensuring stability of the groundwater contaminant plume, preparing a risk management plan, soliciting public input, and recording notices to ensure that site conditions remain protective. In accordance with

DSCA statutes, the program provides the proposed risk management plan and associated notices to the appropriate local governments (counties and municipalities), and announces the availability of the plan to the public through local newspapers, direct mailings to property owners on or adjacent to the contamination site, and by posting a notice at the site. Table 2 below shows the number and percentages of DSCA-certified site classifications.

**Table 2. Classifications of DSCA Certified Sites (through June 30, 2017)**

Site Classification of Certified Sites	Number	Percent of Total
Abandoned	269	67 %
Wholesale Distribution	3	1 %
Operating	128	32 %
Small Size (1-4 employees)	67	52 %
Medium Size (5 - 9 employees)	35	28 %
Large Size (> 10 employees)	26	20 %

**Figure 1. Known dry-cleaning solvent contaminated sites in North Carolina**

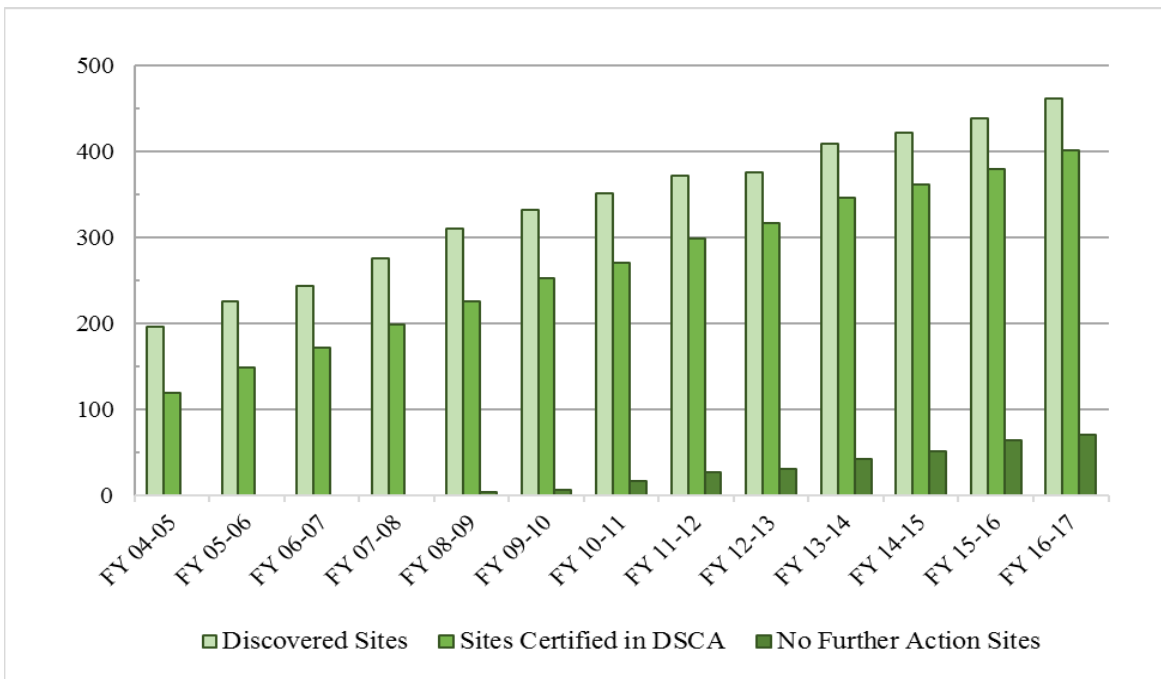


Table 3 provides a summary of actions undertaken to address direct threats to human health and the environment. During FY 2016-17, the DWM continued to supply clean water to four residences where municipal water is not available. In total, the division has provided municipal water to 64 residences and 11 businesses that have had their water supply wells impacted or threatened by dry-cleaning solvent contamination from 17 DSCA sites.

**Table 3. DSCA Site Cleanup Statistics**

Accomplishments	FY 2016-17	Cumulative
<b>Water Supply Provided</b>		
Municipal Water Connection - residences	-	64
Municipal Water Connection - businesses	-	11
Temporary Water Supplied - residences	4	31
Temporary Water Supplied - businesses	-	6
# of DSCA sites involved	2	17
<b>Vapor Intrusion (VI) Mitigated</b>		
VI Control System Installed - residences	-	14
VI Control System Installed - businesses	4	68
# of DSCA sites involved	3	52
<b>Active Remediation Implemented</b>		
# of DSCA Soil Remediations Implemented	4	94
# of DSCA sites involved	4	84
# of DSCA Groundwater Remediations Implemented	3	71
# of DSCA sites involved	3	51

Addressing indoor air pollution from tetrachloroethylene (PERC) releases continues to be a high priority since many DSCA sites have occupied structures on or adjacent to PERC contamination. The program has identified a number of buildings where soil and/or groundwater contamination has produced unacceptably high concentrations of PERC vapor in indoor air and required mitigation. During FY 2016-17, DWM installed vapor mitigation systems at four businesses to control unacceptable vapors caused by releases at three DSCA sites. Since 2006, DWM has installed vapor control measures at 68 businesses and 14 residences as a result of dry-cleaning solvent contamination from 52 DSCA sites.

Many DSCA sites require soil and groundwater cleanup to protect human health and the environment. In order to remove contaminant sources that threaten indoor air in buildings and cause further degradation of groundwater, DWM implemented soil remedies at four DSCA sites. These remedial technologies included excavation, soil vapor extraction, soil blending, thermal treatment, and placement of additives to promote reductive dechlorination and anaerobic biodegradation. During FY 2016-17, the program also monitored the effectiveness of groundwater remedies at 18 DSCA sites and maintained active groundwater remediation systems at two sites. During the life of the DSCA Program, DWM has implemented 94 soil cleanup actions at 84 DSCA sites, and conducted 71 groundwater cleanup actions at 51 DSCA sites.

### 3. Site Prioritization System

The DSCA Program requires that site cleanup disbursements be made on higher priority sites first. Data from the program's vapor intrusion investigations indicate that this type of direct human exposure is a threat at several DSCA sites. To ensure that this health concern receives appropriate attention, the program has revised its prioritization method to include potential indoor air threats. Due to the growing number of DSCA sites and the complex

nature of assessing and remediating PERC contamination, the DSCA Program continues to evaluate and implement cost efficient measures to help ensure the fund's solvency.

#### **4. Vapor Intrusion**

Among states with dry-cleaning programs, the North Carolina DSCA Program has continued to work at the forefront in addressing vapor intrusion issues at dry-cleaning solvent-contaminated sites. Due to the volatility of PERC, one of the most common dry-cleaning solvents, the potential for vapor intrusion exists at many dry-cleaning sites. The DSCA Program has shared its large library of North Carolina vapor intrusion data with the Environmental Protection Agency to supplement data it uses to establish attenuation factors and screening levels. The EPA welcomed North Carolina's data from commercial structures in the southeastern United States.

An emerging issue that may affect some contaminated dry-cleaning sites involves the presence of trichloroethylene (TCE) in indoor air. Not only is TCE a chemical produced by the breakdown of PERC in the environment, but TCE is also a spotting agent in the dry-cleaning industry as well as a common solvent in many industrial settings. At contaminated sites, health threats from volatile contaminants in indoor air are often associated with long-term (chronic) exposure to chemicals migrating from subsurface into indoor air. Recent studies along with other toxicological information suggest that short-term (acute) exposure to TCE in indoor air may raise a risk for fetal heart malformation during the first trimester of pregnancy. Staff from the division's cleanup programs, including DSCA, are working with the department to develop protocols to promptly address acute exposure situations. When site data suggests there is a potential for exposure to unacceptable levels of TCE in indoor air, staff provide immediate notification and educational resources to affected parties. The DSCA Program promptly mitigates risks to indoor air quality when dry-cleaning solvent contamination in the environment is causing unacceptable risks in indoor air.

#### **5. Investigation of Potential New Sites**

In 2007, DSCA was amended to allow the program to spend up to 1 percent of the DSCA fund balance each year to investigate active and abandoned dry-cleaning sites that the program believes may be contaminated. If dry-cleaning solvent contamination is found, the potential responsible party is given the choice of entering the program as a petitioner or allowing the site to be addressed under the Inactive Hazardous Sites Branch. If they choose the latter, the responsible party may be required to reimburse DSCA for the investigation costs. Under this provision, the program conducted limited investigations at nine potential dry-cleaning contaminated sites during FY 2016-17. Since 2007, DSCA has investigated 95 sites for potential dry-cleaning solvent contamination. Of those 95 sites, 70 have become certified into the program.

The DSCA Program continues to partner with other agencies to identify new sites and to coordinate assessment and cleanup efforts to ensure effective use of state resources. Data provided by DEQ's Underground Storage Tank Section, Brownfields Program, Inactive Hazardous Sites Branch, Public Water Supply Section and municipal environmental programs reveal monitoring wells and supply wells with contaminants that may be from dry-cleaning operations. DSCA staff compare contaminated well locations to known

locations of more than 2,000 active and abandoned dry-cleaning facility sites to help identify potential dry-cleaning contaminant sources. The program also shares data and coordinates assessment and cleanup activities with other DWM programs, such as Brownfields and the Underground Storage Tanks Section, to ensure that remedial strategies are protective and implemented effectively.

## **6. Identified Contamination Sites**

A total of 458 sites known or suspected to be contaminated by dry-cleaning solvents have been reported to the department. DSCA has certified 400 of these sites into the cleanup program, as noted in Table 1. Appendix A lists, by county, the sites with known or suspected dry-cleaning solvent contamination reported to the department and sites certified in the program. During FY 2016-17, DSCA certified 22 new sites into the program; five of these were identified as a contaminant source with the program's 1 percent investigation allowance. As noted above, the program anticipates that additional dry-cleaning solvent contamination sites will be discovered using the investigative allowance in FY 2017-18.

## **7. DSCA Contracts**

The program currently manages three contracts with state-lead environmental engineering firms, with a total end-of-fiscal year encumbrance of approximately \$2.9 million. The contracts establish terms and conditions under which qualified environmental engineering firms assess and remediate contaminated dry-cleaning sites in the DSCA Program.

## **8. Customer Service Initiatives**

During FY 2016-17, the program continued to promote the DEQ mission of excellent customer service by making public records more accessible, providing easy access to DSCA site locations, engaging communities affected by dry-cleaning solvent contamination, and sharing program updates with interested stakeholders on a regular basis. The program uses its website to provide a variety of information including, but not limited to maps, public records access, forms, rules and statutes, updates on sites of interest, stakeholder meeting information, and staff contact information.

### **a. Public Records**

Improving the accessibility to public records has been a high priority for all DWM programs. To date, all of the DSCA Program's current and legacy records have been digitized, and the frequently requested document types have been uploaded to the Laserfiche document management system. Laserfiche is available through DEQ's and DWM's websites, and allows users the ability to search and download public records.

### **b. Site Location Information**

The availability of site location information is important to the public and many decision makers, including property buyers and sellers, lenders, municipalities, and state and local environmental programs. The program continues to maintain location data on a web-based map viewer on the DWM website. In addition, the program has consistently supported and been involved in the development of DWM's well permitting support system, which is an online site locator tool based on ARC-GIS Online platform.

### **c. Stakeholder Meetings and Presentations**

The DWM continues to encourage stakeholder involvement in the DSCA Program. The existing stakeholder group is comprised of representatives from the dry-cleaning industry, environmental organizations, attorneys, environmental consultants and the public. Program representatives hold semi-annual meetings to report on accomplishments and initiatives, solicit feedback on topics that affect the program, and present remediation projects of interest to the attendees. DSCA staff also made presentations at the October 2016 DSCA Stakeholder meeting and the State Coalition for the Remediation of Drycleaners teleconference in October 2016.

## **C. Facility Compliance**

The Environmental Management Commission has been authorized under the Dry-Cleaning Solvent Cleanup Act to develop rules that operating dry-cleaning facilities must follow to prevent environmental contamination by dry-cleaning solvents. During FY 2016-17, the DSCA Program had three to four inspectors performing outreach visits, inspections and enforcement at dry-cleaning facilities and wholesale distribution facilities statewide.

In addition to the program's Minimum Management Practices (MMP) regulations, enforcement authority is delegated to the DWM for violations of applicable air quality rules. The division's Hazardous Waste Section has granted authority to the DSCA Compliance Program to inspect dry-cleaners for compliance with the Resource Conservation and Recovery Act (RCRA) Hazardous Waste regulations. This allows one program in DEQ to ensure compliance with all environmental regulatory requirements and gives dry-cleaners and the public a single DEQ point-of-contact for compliance questions or concerns.

### **Educational Assistance Visits**

During FY 2016-17, DWM inspectors conducted four educational assistance visits at active dry-cleaning facilities. To date, DSCA inspectors performed 795 educational outreach visits at active dry-cleaners – many of which had not previously been inspected by a DEQ program. This outreach trains owners and operators regarding the MMPs, hazardous waste and air quality regulations. Inspectors also use these visits to thoroughly document all observed compliance issues.

### **Inspections and Enforcement**

The DSCA Program conducts unannounced, full compliance inspections at dry-cleaning facilities and wholesale distribution facilities to ensure that dry-cleaning facilities are compliant with all applicable regulations. In setting inspection priorities, the program considers multiple factors including facility specific compliance history, business owner/operator changes, emerging solvents or equipment, and regulatory changes at the federal, state or municipal level.

During FY 2016-17, DSCA Program staff conducted 317 full inspections at 313 active dry-cleaning facilities. Common violations identified were failure to install spill containment under dry-cleaning machines and waste solvent storage areas, failure to seal waste solvent containers, failure to inspect dry-cleaning equipment, and failure to record and maintain National Emission Standards for Hazardous Air Pollutants recordkeeping logs.

To be eligible to participate in the DSCA cleanup program, all operating dry-cleaning facilities and wholesale distribution facilities must be compliant with the DSCA MMPs. During FY 2016-17, DSCA staff inspected seven active facilities seeking entry into the cleanup program and 55 active facilities that are already certified to ensure that DSCA cleanup funds are being used where owners and operators are diligent about preventing dry-cleaning solvent releases.

### **Additional Compliance Outreach**

The DSCA Compliance Unit continues to evaluate and implement enhancements to improve compliance rates among the regulated community.

Since 2007, the DSCA Program has produced a PERC compliance calendar that provides all applicable rules, recordkeeping, guidance and reference information in one document for the convenience of facility owners and operators. The calendar has received positive reviews from North Carolina dry-cleaners and industry officials in other states, where it has been praised for its comprehensive scope and functionality.

Since the 2016 calendar year, the program has also developed and produced a petroleum solvent compliance calendar for cleaners who operate dry-cleaning machines that use regulated petroleum solvent. The calendars include instructions in Spanish and Korean. The program mailed or hand-delivered approximately 300 PERC calendars and 200 petroleum calendars to dry-cleaning facilities statewide for the 2017 calendar year.

The DSCA Program also employs an inspector who speaks Korean fluently and translates outreach materials and regulations to better serve North Carolina's regulated community. Reducing language and cultural barriers helps improve education and compliance among Korean-speaking dry-cleaning owners and operators. The Korean-speaking members of the dry-cleaning community have responded very positively to DSCA's efforts to improve communication. The program continues to evaluate ways to better enable compliance among all North Carolina dry-cleaners and wholesale distribution facilities.

## **D. Program Financial Status and Projections**

### **1. Fund Receipts and Disbursements**

The primary funding sources for the dry-cleaning solvent cleanup fund are a tax on dry-cleaning solvents, the state portion of the current sales tax on dry-cleaning, and co-payments from petitioners participating in the cleanup program. Disbursements consist primarily of payments to the program's independent contractors for site assessment and remediation and program administration costs. DSCA Fund receipts and disbursements for the FY 2016-17 and for the life of the DSCA Program are shown in Table 4.



**Table 4. DSCA Fund through Fiscal Year 2016-17**

Receipts	FY 2016-17	Duration of Program (through 6/30/17)
Solvent Tax Revenue	\$ 196,599.32	\$ 11,898,558.07
Sales Tax Revenue	\$ 8,072,184.54	\$ 111,462,391.86
Petitioner Payments	\$ 124,785.08	\$ 1,632,928.41
Miscellaneous (investigation)	\$ 0	\$ 919.93
Rebate	\$ 75.77	\$ 28,870.11
Interest	\$ 0	\$ 7,522,262.17
<b>TOTAL</b>	<b>\$ 8,393,644.71</b>	<b>\$ 132,545,930.55</b>
<b>Disbursements</b>		
Dept. of Revenue <sup>1</sup>	\$ 0	\$ 57,272.02
Petitioner Reimbursements	\$ 0	\$ 1,963,991.89
Contracts	\$ 5,966,114.79	\$ 97,861,127.08
Well Permit Fees	\$ 59,530.00	\$ 405,010.00
Hazardous Waste Fees	\$ 92,050.00	\$ 1,433,003.41
Transfer to Inactive Hazardous Sites	\$ 0	\$ 400,000.00
Transfer to Green Square Project	\$ 0	\$ 1,291,035.00
Transfer – Budget Shortfall	\$ 0	\$ 6,475,812.93
DEQ Administration	\$ 1,231,992.07	\$ 15,992,635.32
<b>TOTAL</b>	<b>\$ 7,349,688.20</b>	<b>\$ 125,879,888.99</b>
Fund Balance		\$ 6,666,041.56
Funds Encumbered in Contracts		\$ 2,931,226.93

<sup>1</sup> Represents the actual amount charged by the N.C. Department of Revenue for its expenses. The Department of Revenue is authorized by DSCA to charge no more than \$125,000 per year.

## 2. Estimated Future Assessment and Remediation Expenditures

During FY 2016-17, fund expenditures directly related to implementation of DSCA decreased from the previous fiscal year (see DSCA-Related Disbursements in Table 5 and Figure 2). As the fund balance decreased, the program continued to implement control measures to help ensure that funds are available to address sites that pose greater potential risks. The DSCA Program closely monitors expenditures to ensure adequate funding is maintained to assess all sites, perform mitigation and remediation activities when needed, and move sites toward closure. Site work expenditures have reduced the fund balance from its peak of \$37.6 million in 2008 to a low of \$5.6 million in 2016. DSCA Fund receipts for the past seven years have been relatively stable, ranging between approximately \$8 million and \$9 million per year. Consistent with prior years, the total FY 2016-17 receipts from the solvent tax, sales and use tax, and petitioner

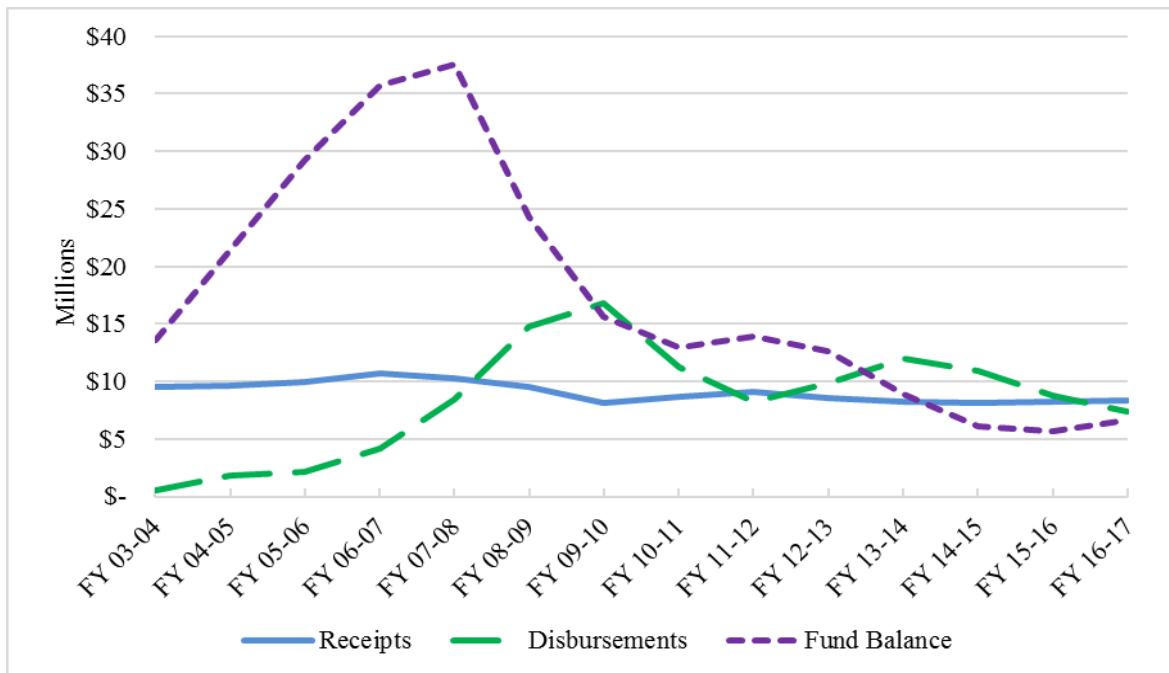
payments remain stable, and only slightly (1.3 percent) higher than the total receipts for FY 2015-16.

Using the DSCA Program's state-lead cleanup costs and national estimates of total average costs to clean up contaminated dry-cleaning sites, the program can project the estimated costs to address the sites currently certified in the DSCA Program. Using an estimated average total cleanup cost of \$330,000 per site, it will take more than \$132 million (not including DEQ's administrative costs) to address the 400 sites that have been certified in the program. Based on data from the N.C. Department of Labor, there are at least 2,000 active and abandoned dry-cleaning facilities in the state. Investigations performed across the nation indicate that contamination is present in at least 75 percent of all dry-cleaning operations. Applying this percentage to the number of current and former facilities in North Carolina, a total of 1,500 contaminated sites may be present, equaling an estimated \$500 million in cleanup costs. If only 50 percent of these contaminated sites are accepted into the DSCA Program, the projected total cleanup cost (adjusted for inflation) would be approximately \$250 million.

**Table 5. Historic DSCA Fund Statistics**

Fiscal Year	Receipts	Total Disbursements	DSCA-Related Disbursements	Fund Balance
FY 03-04	9,487,233.94	489,024.96	489,024.96	13,547,987.50
FY 04-05	9,660,612.84	1,806,911.93	1,806,911.93	21,401,688.41
FY 05-06	9,913,615.29	2,126,835.62	2,126,835.62	29,188,468.08
FY 06-07	10,687,669.06	4,184,051.63	4,184,051.63	35,692,085.50
FY 07-08	10,307,477.83	8,413,240.75	8,413,240.75	37,586,322.59
FY 08-09*	9,513,473.12	22,818,089.84	14,803,890.84	24,281,705.87
FY 09-10*	8,147,167.40	16,812,337.01	16,808,702.01	15,658,644.76
FY 10-11*	8,627,803.92	11,371,154.52	11,222,140.59	12,915,294.16
FY 11-12	9,124,256.44	8,208,478.47	8,208,478.47	13,859,866.72
FY 12-13	8,580,621.94	9,835,705.15	9,835,705.15	12,604,783.26
FY 13-14	8,190,699.90	11,958,967.35	11,958,967.35	8,836,516.06
FY 14-15	8,181,706.31	10,939,433.40	10,939,433.40	6,078,788.97
FY 15-16	8,284,815.52	8,741,519.44	8,741,519.44	5,622,085.05
FY 16-17	8,393,644.71	7,349,688.20	7,349,688.20	6,666,041.56

\* Difference in total disbursements and DSCA-related disbursements due to Non-DSCA related fund transfers

**Figure 2. DSCA Fund Trends**

### E. DSCA Administrative Costs

According to the Dry-Cleaning Solvent Cleanup Act, nearly 20 percent of annual revenues deposited into the fund may be used by DEQ and the North Carolina Attorney General's Office to administer the program. The administrative costs-to-revenue ratio has been relatively steady, fluctuating between 15 percent and 17 percent since FY 2009-10. The current administrative cost-to-revenue ratio is at 14.7 percent, and is expected to increase slightly in the coming fiscal year as vacant positions are filled and attorney support is renewed.

### Actions to Ensure Fund Solvency

Between 2008 until 2011, the increased expenditures on site cleanups had substantially reduced the fund balance (Figure 1). During the past three fiscal years, the program experienced an increase in the number of sites petitioning into the cleanup program, along with an increase in vapor intrusion-related assessment and mitigation. As demonstrated during previous years, the program continues to closely monitor and adjust expenditures to ensure that funds are available to address certified sites. DSCA's prioritization strategy helps ensure that sites requiring remediation are addressed in priority order while maintaining fund solvency.

As noted above, total collections for FY 2016-17 were approximately \$8.4 million. The fund has a balance of approximately \$6.7 million, with monies encumbered or pending encumbrance totaling \$2.9 million. The DSCA Fund is solvent.

## **Chapter III: Hazardous Waste Program**

### **A. Executive Summary**

This annual report describes the activities of North Carolina's Hazardous Waste Management Program, Resident Inspector Program and Mercury Switch Removal Program from July 1, 2016, through June 30, 2017. It is prepared pursuant to N.C.G.S.130A-294(i) and is presented to the General Assembly and its Fiscal Research Division, Senate Appropriations Subcommittee on Natural and Economic Resources, House Appropriations Subcommittee on Natural and Economic Resources, and Environmental Review Commission.

North Carolina's hazardous waste management program protects human health and the environment from the risks presented by potential mismanagement of hazardous waste.

Hazardous waste received in North Carolina by facilities in state fiscal year 2016-17 amounted to 23,651 tons. Hazardous waste generated in North Carolina by facilities in state fiscal year 2016-17 totaled approximately 86,000 tons. For this year's report, hazardous waste generated data is from Easitrak/RCRAInfo, and the hazardous waste received data is from the N.C. Resident Inspector Program. Both the number of small quantity generators and number of conditionally exempt generators increased, though the quantity of hazardous waste generated by the latter facilities is not reported. Inspection, compliance assistance and enforcement activities at hazardous waste facilities resulted in the safe management of an estimated 95,915 gallons and six tons of hazardous waste, 1,810 gallons and 7.36 tons of non-hazardous waste, 1,275 gallons of used oil and 30,384 pounds of universal waste. Mismanagement of the waste could have presented potential health or environmental risks.

In addition, the program continues to make significant progress in cleaning up contamination at permitted hazardous waste management facilities. The national goal is for final remedies to be constructed and fully operational at 95 percent of these facilities by 2020; although, this does not necessarily mean remediation will have been completed. Currently in North Carolina, 64 percent of facilities have a remedy constructed.

### **B. Hazardous Waste Management Program**

North Carolina was authorized to implement the federal hazardous waste regulatory program in lieu of the Environmental Protection Agency in 1980. Federal authorization is the process through which EPA delegates primary program implementation and enforcement responsibility to states, while maintaining an oversight role to ensure national consistency. The federal program, established under the Resource Conservation and Recovery Act (RCRA), regulates the generation, transport, treatment, storage, disposal and recycling of hazardous waste. The program also governs the environmental remediation of hazardous waste treatment, storage and disposal facilities that have been contaminated by prior waste management activities. The North Carolina hazardous waste program is implemented by the Hazardous Waste Section (HWS) in DEQ's Division of Waste Management.

## 1. Hazardous Waste Generation, Management and Remediation

### a. Generation

Hazardous waste is defined as industrial material destined for disposal that may be ignitable, corrosive, reactive and/or toxic and, as such, poses a risk to human health and the environment if improperly managed.

The comprehensive hazardous waste generation data is available biennially thru RCRA Info (see Information Management Section). The national reporting cycle for 2015 was available to the public on Dec. 10, 2016. The national reporting cycle for 2017 will be available in late 2018.

In state FY 2016-17, there were approximately 745 (as of Oct. 19, 2017, source RCRAInfo) North Carolina Large Quantity Generators.<sup>1</sup> The amount of waste generated in fiscal year 2016-17 was approximately 86,000 tons with 933 facilities reporting (100 percent).

In state fiscal year 2016-17, there were approximately 1,702 (as of Nov. 1, 2017) small quantity generators<sup>2</sup> in North Carolina as well as 4,953 (as of Nov. 1, 2017) Conditionally Exempt Small Quantity Generators<sup>3</sup>. These generators are subject to reduced reporting and regulatory requirements because they are often small businesses for whom periodic reporting could be overly burdensome. They are also subject to reduced reporting because the amounts of waste generated at each individual site are less likely to present significant risks to human health and the environment. However, these facilities collectively generate a significant amount of hazardous waste that must be managed properly and in compliance with applicable rules. Significant resources are devoted to technical assistance, outreach and compliance activities at these facilities. Staff conducts compliance assistance visits or other types of inspections as a way of outreach to help facilities with the RCRA regulations.

### b. Management

Comprehensive hazardous waste generation data is available biennially. The data for 2015 and the EPA's Hazardous Waste Report final report was available to the public on Dec. 10, 2016. The national reporting cycle for 2017 will be available in late 2018.

In state fiscal year 2016-17, North Carolina's nine commercial hazardous waste facilities<sup>4</sup> received and processed 23,651 tons of hazardous waste from offsite generators.

---

<sup>1</sup> Large Quantity Generators are defined as facilities that generate 1,000 kg or more of hazardous waste per month, or 1 kg or more of acutely hazardous waste per month.

<sup>2</sup> Small quantity generators are facilities that generate between 100 and 1,000 kg of hazardous waste per month.

<sup>3</sup> Conditionally Exempt Small Quantity Generators generate hazardous waste at a rate less than 100 kg per month and are not required to notify.

<sup>4</sup> Commercial hazardous waste facilities are facilities that accept hazardous waste from offsite generators under a permit and store, treat and dispose hazardous waste.

**c. Remediation**

There are 80 active hazardous waste treatment, storage, disposal and corrective action facilities in North Carolina. Each facility is governed by a permit, an enforceable order or another operational control mechanism for management and/or remediation of hazardous waste.

There are 90 facilities subject to the RCRA Corrective Action Program, which addresses remediation of environmental contamination at permitted hazardous waste facilities. The Hazardous Waste Program tracks the remediation progress at these sites using four environmental indicators:

- 1) Human exposure controlled,
- 2) Groundwater contamination controlled,
- 3) Cleanup remedy constructed, and
- 4) Remedy completed.

The program continues to make significant progress in overseeing the remediation of contamination at permitted hazardous waste management facilities. The national goal is for 95 percent of these facilities to meet three environmental indicators by Oct. 1, 2020, the beginning of the federal fiscal year. Currently in North Carolina, 94 percent of the facilities have human exposures controlled, 92 percent have groundwater contamination controlled and 64 percent have a remedy constructed. Currently, 22 percent of North Carolina facilities have all hazardous waste remediation complete.

To achieve the national goal of 95 percent of the facilities having a remedy constructed by EPA for federal fiscal year 2020, the Hazardous Waste Section has established the following goals:

Hazardous Waste Section Projections to meet the EPA	EPA FFY-18	EPA FFY-20
Human Exposures Controlled	96%	100%
Groundwater Contamination Controlled	96%	97%
Remedy Constructed	81%	95%
All RCRA Remediation Complete	24%	25%

**Strategy to achieve the goals listed above**

The Facility Management Branch (FMB) evaluates and projects these goals for the federal fiscal year 2020 multiple times per year: during the EPA Work Plan development stage, at the EPA End-of-Year Reporting stage, at each VIP review and during the regular supervisor/employee meetings.

To meet the federal fiscal year 2020 goals, two Groundwater Contamination Controlled goals must be achieved, and 23 Remedy Selected and Remedy Constructed goals must be achieved. The FMB has met the EPA 2020 goal of 95 percent of Human Exposures Controlled. In addition, in FFY-17, the EPA has revised the goal of RCRA Remediation Complete from 25 percent to 32 percent. This means that six additional RCRA remediation goals must be completed by Sept. 30, 2020.

Facilities that have not met the Human Exposures Controlled or Groundwater Contamination Controlled projections have been evaluated and notified concerning information needed to meet the goals. The FMB is confident these goals will be met.

The Remedy Selected and Remedy Constructed goals will require extensive discussions between the FMB and facilities to identify and approve remedies that are protective of human health and the environment, and meet the appropriate media standards. The selection of the proper remedy and implementation of the remedy may require a large investment of time and money at each facility. For the FMB to meet the goal of 95 percent, no more than four facilities can miss the goal. There are three facilities that will not be able achieve the goal because they are bankrupt or financially marginal facilities. The FMB will continue working to meet these goals.

To meet the All RCRA Remediation Complete goal, a facility must meet the appropriate clean-up standards for all media: soil, groundwater, surface water and air. Typically, groundwater cleanup is a multi-decade process depending on the constituents and concentrations that need to be remediated. However, the Risk-Based Remediation of Industrial Sites legislation enacted through Session Law 2011-186 and revised by Session Law 2015-286 allows for a risk-based approach to the soil, groundwater and air standards as long as the remedy still provides for protection of human health and the environment. The FMB anticipates meeting the All RCRA Remediation Complete goal through the use of risk-based cleanup.

## **2. Compliance and Enforcement**

The Hazardous Waste Program is responsible for implementing inspection, compliance and enforcement activities. The environmental benefits achieved through compliance and enforcement activities are identified each year to measure the overall success of the program in meeting environmental goals. During FY 2016-17, the program's actions have ensured the safe management of an estimated 95,915 gallons and six tons of hazardous waste, 1,810 gallons and 7.36 tons of non-hazardous waste, 1,275 gallons of used oil and 30,384 pounds of universal waste that otherwise may have been mismanaged. These actions also ensured that more than 1,896 individuals (mostly staff at affected facilities) who could have been adversely affected were protected.

## **3. Information Management**

Comprehensive information about North Carolina's hazardous waste facilities is entered and stored in the national hazardous waste database known as Resource Conservation and Recovery Act Information (RCRAInfo) and RCRARep, a system that gives EPA and state environmental staff access to RCRA and biennial report information. The RCRAInfo

database was developed by the EPA and the states, and is managed by the EPA. RCRAInfo contains comprehensive information on facilities that generate and/or manage hazardous waste in the state as well as all the Hazardous Waste Section's activities affecting these facilities. RCRARep is an EPA computer system developed by EPA Region I and designed for read-only programmatic use. To view environmental information for specific hazardous waste sites in North Carolina, visit <https://www3.epa.gov/enviro/>. For details about the N.C. Division of Waste Management and its Hazardous Waste Section, visit the division's website: <http://portal.ncdenr.org/web/wm/>.

#### **4. Hazardous Waste Program Development**

The Hazardous Waste Program will continue to support safe hazardous waste management in North Carolina by:

- Supporting opportunities for waste minimization and recycling, and supporting annual generator workshops that educate the largest generators about hazardous waste regulations and help these generators achieve and maintain compliance.
- Maintaining a guidance document to educate small quantity generators about hazardous waste regulations that help these generators achieve and maintain compliance.
- Continuing to seek EPA authorization to maintain the section's authority to implement the federal program.
- Maintaining high quality hazardous waste data for hazardous waste trend analysis and sound decision-making.
- Participating in the EPA rule-making process. Examples include the updated 2015 Definition of Solid Waste Rule, 2017 Hazardous Waste Generator Improvements Rule and Management of Pharmaceutical Hazardous Waste Rule.

#### **5. Hazardous Waste Reduction Initiatives**

**Commitment to Hazardous Waste Minimization and Recycling**

The Hazardous Waste Section promotes waste minimization and recycling in all of its programs. Some of these activities include:

- Incorporating pollution prevention training (based on targeted priority chemical waste streams) into annual generator workshops, industry meetings and enforcement settlement negotiations.
- Reviewing facility requests for alternative management practices for hazardous waste (use/reuse, substitution, reclassification and delisting).
- Supporting intervention projects to reduce or eliminate the presence of priority chemicals through partnerships with other agencies.
- Ensuring that generators continue to develop programs to minimize or reduce the volume and quantity or toxicity of hazardous waste when staff conducts compliance assistance visits or during inspections.



## 6. Cost of Hazardous Waste Management Program

### Hazardous Waste Legislative Report Financials | July 1, 2016 to June 29, 2017

	Expenditures		Federal	TOTALS
	Receipts	Appropriations		
Salary and Fringe	\$1,081,236.30	0.00	\$1,701,564.69	\$2,747,317.22
Purchased Services	\$122,373.55	0.00	\$303,216.85	\$492,224.27
Supplies	\$22,122.38	0.00	\$9,740.41	\$11,464.74
Property Plant and Equipment	\$1,430.75	0.00	\$13,792.25	\$52,043.08
Other Expenses and Adjustments	\$0.00	0.00	\$161,224.82	\$149,804.57
Intragovernmental Transfers	\$0.00	0.00	\$11,071.65	\$8,729.26
<b>TOTALS</b>	<b>\$1,227,162.98</b>	<b>0.00</b>	<b>\$2,200,610.67</b>	<b>\$3,461,583.14</b>

## C. Resident Inspector Program

### 1. Executive Summary

The Resident Inspector Program has been operating for more than 25 years in the N.C. Department of Environmental Quality's (DEQ) Division of Waste Management. The program uses a multimedia approach during required regulatory inspections involving hazardous waste management and treatment requirements, workplace safety, air emissions requirements, and wastewater treatment and discharge requirements. Resident inspectors also evaluate commercial hazardous waste facilities for potential violations in other regulatory areas, such as the N.C. Department of Labor's Occupational Safety and Health Act and the N.C. Department of Transportation's hazardous materials transportation regulations. The program inspected the state's nine permitted commercial hazardous waste treatment, storage and disposal facilities during this time period. For FY 2016-17, the Resident Inspector Program operated with a staff of 4.5 positions. The program's operating fee-based budget collected \$391,178, and program expenses totaled \$258,832. Program staff conducted 463 multi-media inspections, with two notices of deficiency, two notices of violation and one enforcement action with an administrative order pending.

### 2. Program Description

The Resident Inspector Program was established "... to enhance the ability of the department to protect public health and the environment by providing the department with the authority and resources necessary to maintain a rigorous inspection and enforcement program at commercial hazardous waste facilities" [G.S. 130A-295.02(f)]. The program monitors all aspects of commercial hazardous waste facilities in North Carolina, provides facility support through assistance and education, assures compliance with laws and rules administered by DEQ and may include enforcement of laws or rules administered by any other state agency through a memorandum of agreement.

The Resident Inspector Program is part of the Hazardous Waste Section's Compliance Branch. For fiscal year 2016-17, the program was comprised of three resident inspectors, one administrative assistant and one (half-time) program supervisor.

During fiscal year 2016-17, the Resident Inspector Program staff conducted 463 multimedia inspections at North Carolina's nine commercial hazardous waste treatment and storage facilities. This performance exceeded the statute-mandated minimum of 432 inspections. [See Table 1 for details.]

### **3. Program Funding**

The Resident Inspector Program is intended to be funded solely by fees collected from the commercial hazardous waste facilities [G.S. 130A-295.02(h)]. These fees are based on each facility's category ranking and the volume (tons) of hazardous waste received. For FY 2016-17, facility ranking fees totaled \$284,750 and tonnage fees (\$4.50 per ton) equaled \$106,428. [See Table 1 below]. The program's expenses totaled \$258,832.

### **4. Program Results**

Resident inspectors offer compliance assistance routinely – often in the form of education, technical assistance and recommendations or comments during the site visits. Since the inspectors visit these facilities at least twice a month, they become familiar with facility management, operations and site conditions. Resident inspectors can easily identify potential problem areas and work with that facility toward a permanent solution. If a facility begins to have operational or compliance problems, the inspector reviews these problem areas during each visit to provide assistance and keep the facility's compliance awareness high. Inspectors communicate frequently with facility management and front-line workers to address conditions or behaviors before they become a compliance issue. The inspectors also communicate to clarify permit conditions and current regulatory requirements, and explain the reasons for the requirements as well as the potential risks and costs of noncompliance. During the past fiscal year, resident inspectors issued two notices of deficiency, two notices of violation and one enforcement action with an administrative order pending. [See Table 1 below for details].

The Resident Inspector Program staff members continue to provide rigorous oversight of commercial hazardous waste facilities in the state. The staff constantly seeks new approaches and initiatives to ensure that commercial hazardous waste facilities can protect public health and the environment. The Resident Inspector Program staff has also worked with the commercial facilities to maintain compliance during times of economic challenge. Economic pressures can cause hazardous waste facilities to operate with fewer staff members and give employees less training. All these factors can lead to noncompliance. The Resident Inspector Program continues to work toward a high level of compliance at the commercial hazardous waste facilities in North Carolina through facility education, technical assistance and regulatory oversight activities.

**Table 1. Resident Inspector Program**  
Commercial Hazardous Waste Facilities' Data FY 2016-2017

COMMERCIAL TREATMENT/STORAGE/DISPOSAL FACILITY	Facility Ranking	Minimum # of Inspections	Actual # Inspections Conducted	HW Tons Received FY 2016-17	HW Tons Received FY 2015-16	Notices of Deficiency Issued	Notices of Violation Issued	Compliance Orders Issued
CLEAN HARBORS	3	72	71	4714.33	5984.20	0	0	0
DART	3	72	76	6074.95	5288.08	2	1	0
ECOFLO NEXEO SOLUTIONS	3	72	74	5365.74	5353.61	0	1	1 (pending w/ EPA)
	2	48	49	5268.59	3537.19	0	0	0
SK-ARCHDALE	1	24	32	86.32	89.59	0	0	0
SK-CHARLOTTE	1	24	31	25.76	35.54	0	0	0
SK-RALEIGH	1	24	31	30.66	30.19	0	0	0
SK-ST. PAULS	1	24	24	53.91	60.82	0	0	0
VEOLIA E. S.	3	72	75	2030.47	2175.25	0	0	0
<b>TOTAL</b>	<b>n/a</b>	<b>432</b>	<b>463</b>	<b>23,650.73</b>	<b>22,554.47</b>	<b>2</b>	<b>2</b>	<b>1 (pending w/ EPA)</b>

\*Note: A tenth facility, Trex (formerly Detrex), closed on March 16, 2015.

## **D. Mercury Switch Removal Program**

### **1. Executive Summary**

The Mercury Switch Removal Program has been operating for 12 years in the N. C. Department of Environmental Quality's (DEQ) Division of Waste Management. The program continues to inspect the end-of-life vehicle dismantling, crushing and shredding facilities. For FY 2016-17, the Mercury Switch Removal Program operated with a staff equivalent to approximately 3.5 equivalent positions supplied by the Hazardous Waste Section's Compliance Branch. The program's operating budget is funded by fees collected as part of the N.C. Department of Transportation's application for certificate of vehicle title fee.

The program's total operating costs this year were \$368,852. Those costs include switch reimbursements at \$5 for every mercury switch removed and recycled or disposed of as RCRA Universal Waste. A total of \$104,625 went to the dismantlers, crushers and shredders for switch reimbursements. Program staff conducted 247 inspections during fiscal year 2016-17 to determine compliance with state and federal RCRA regulations. No notices of violation, and one notice of deficiency was issued.

### **2. Program Description**

Through S.L. 2005-384, further amended by S.L. 2007-142, the General Assembly acted to reduce the amount of mercury entering the state's environment. As stated in G.S. 130A-310.51, the purpose of the program is to reduce the quantity of mercury released into the environment by removing mercury switches from end-of-life vehicles, and creating a removal, collection and recovery program for those switches. The mercury switches control convenience lighting in the trunk and under the hood. Specifically, the law requires all vehicle dismantlers, vehicle recyclers, vehicle crushers and/or vehicle scrap processors to remove, collect and recover mercury switches contained in end-of-life vehicles prior to crushing, shredding or smelting the vehicles.

To ensure compliance with requirements established in G.S. 130A-310.50 through 310.57, DEQ's Division of Waste Management's Hazardous Waste Section created the Mercury Switch Removal Program (MSR Program), which is coordinated through the Hazardous Waste Section's Compliance Branch.

During fiscal year 2016-17, the MSR Program inspectors conducted 182 inspections in North Carolina. The site visits are used to evaluate whether the facility was subject to the law and acquaint those regulated facility operators with the legislative requirements. Additional compliance assistance was given by the inspectors, as needed, regarding the MSR Program and other RCRA and Clean Water Act regulated requirements.

In accordance with the National Vehicle Mercury Switch Removal Program (NVMSRP), North Carolina's MSR Program receives support from a corporation, End-of-Life Vehicle Solutions (ELVS), which was formed by and represents the major automobile manufacturers. ELVS provides the following support to North Carolina's vehicle dismantlers/recyclers, vehicle crushers and scrap processing facilities:

- Educational materials regarding mercury switch removal, guidance on which vehicles contain mercury switches, instructions on how to locate, identify and remove mercury switches.
- U.S. Department of Transportation (DOT) appropriate storage/shipping containers, including applicable labeling and shipping documents necessary for the shipment of the mercury switches.
- Transportation of the mercury switches in a timely fashion to a RCRA-permitted mercury recycling/disposal facility.
- Recycling of the mercury switches by a qualified mercury retort facility or, when recycling is not feasible, for the proper disposal of the mercury switches at a RCRA permitted disposal facility.
- Indemnification from liability for participating vehicle dismantlers, scrap processing facilities, vehicle crushers and others, once mercury switches are collected by the ELVS contractor.

With this level of support from automobile manufacturers, dismantlers/recyclers, vehicle crushers and scrap processing facilities can effectively remove the mercury switches from the end-of-life vehicles before crushing, shredding or smelting them.

When the switches are removed from the vehicles, they are placed in the supplied DOT container, which is labeled with the date the first switch was placed in the container and with the words “Universal Waste – Mercury Containing Equipment.” When the container is full (with a maximum of 454 switches per container) or the date on the container approaches one year, the container is shipped to the ELVS contracted receiving facility (shipping is paid for by ELVS). The End-of-Life Vehicle Solutions continues to provide new containers and supplies as needed.

### **3. Program Funding**

The MSR Program was funded by fees collected as part of the DOT fee for application of vehicle title certificate. Twenty cents of each \$40-per-vehicle certificate of title fee is now given to the Division of Waste Management in DEQ for this program. (Formerly, fifty cents of each fee went to the now defunct Mercury Pollution Prevention Trust Fund). Under G.S. 130A 310.54(b)(1) & (b1), the Mercury Pollution Prevention Fund, in part, reimburses the MSR Program for: (a) \$5 for each mercury switch removed and properly recycled or disposed via the NVMSRP, paid to a vehicle crusher, vehicle dismantler, vehicle recycler or scrap vehicle processing facility; and (b) costs incurred by the department in administering the program.

Operationally, the funding provided for approximately 3.5 full-time equivalent positions, travel and equipment expenses plus mercury switch removal reimbursement payments. Program duties are, on a part-time basis, spread among these staff and others, including a chemist and supervisor. Fiscal year 2016-17 revenues were approximately \$212,963 plus a cash balance of \$660,538 (per Item H-20 from the Conference Report) for a total of \$873,501. Reimbursement paid to the vehicle dismantlers/recyclers, vehicle crushers, or scrap processing facilities, for removal of the mercury switches with proper recovery and

disposal (\$5 per switch) totaled \$104,625 and administrative costs totaled \$264,227. Total MSR Program costs for fiscal year 2016-17 equaled \$368,852. The fund balance did not see a net increase due to changes in legislation for the fiscal year.

#### **4. Program Results**

As directed by ELVS, the contracted facility receiving the collected mercury switches supplies data to the N.C. MSR Program detailing the number of switches received, the date the switches were received, and name and location of the facility that shipped the switches (dismantler, crusher, shredder, etc.).

For fiscal year 2016-17, 20,925 mercury switches were removed from vehicles and received by the ELVS contractor from North Carolina vehicle dismantlers/recyclers, vehicle crushers and scrap processing facilities. This waste is managed as Universal Waste. A total of 46.04 pounds of mercury (from the 20,925 switches) has been prevented from being released to the environment in North Carolina as a result of mercury switches removed from vehicles this year.

Also, North Carolina has held the top spot in the nation based on the mercury recovery performance ratio each year but one since 2009. The mercury recovery performance ratio is the number of pounds of mercury recovered from switches in the state in a calendar year divided by the estimated number of pounds of mercury available to be recovered from mercury switches from the state in the same calendar year. In fiscal year 2016-17, North Carolina achieved 33.3 percent recovery. This is well above the national average of 11 percent recovery.

In the 12 years since the program has been in place, a total of 1,200 pounds of mercury has been prevented from being released into North Carolina's environment from metal processing and smelting of scrap vehicles.

Session Law 2017-57, ratified on June 22, 2017, modified the sunset date of the Mercury Switch program from June 30, 2017, to June 30, 2021 by repealing Part 6 of Article 9 of Chapter 130A of the general statutes. The law also ended the transfer of funds into the Mercury Pollution Prevention Fund from the N.C. Highway Fund, removed most of the dollars from the fund, and transferred all remaining funds to the N.C. Division of Waste Management. All activities of the program in North Carolina, including education, assistance, inspections and switch reimbursements, will cease as of June 30, 2021.

## Chapter IV: Inactive Hazardous Sites Program

### A. Executive Summary

The N.C. General Assembly created the Inactive Hazardous Sites Program in the Department of Environmental Quality's (DEQ) Division of Waste Management (the division) to identify, investigate and clean up properties contaminated with hazardous substances. The program also manages the assessment and cleanup of old pre-regulatory landfill sites that have environmental contamination and predate modern landfill standards designed to prevent contamination. This report satisfies the requirements, set out in G.S. 130A-310.10, for an annual report to the General Assembly.

To date, 3,141 chemical spill or disposal sites and old, unlined dumps or landfills (pre-regulatory) have been cataloged in North Carolina. Of this number 2,544 still require work to address public health or environmental hazards.

Of the 2,544 remaining open cases, 665 are old, unlined landfills that predate solid and hazardous waste permitting laws. By state law, approximately 45 percent of the proceeds of a statewide solid waste disposal tax is directed to address contamination at these pre-regulatory landfills. The division has established contracts with private firms to assess and remediate the pre-regulatory landfill sites. The division has started a pilot study of an alternative privatized method of state-funded assessment and remediation at four pre-1983 landfills, to evaluate ways to improve efficiency and reduce cost.

At the end of FY2016-17, the uncommitted cash balance in the Inactive Hazardous Sites Cleanup Fund (IHSCF) dedicated to addressing the non-landfill inactive hazardous waste sites was \$2,950. The fund receives a \$400,000 appropriation for this purpose from the General Fund each year.

The program has recovered funds for assessment and remediation through bankruptcy claims for several sites over the years. In most cases, these new monies go into special trust funds, since the payments can only be used for specific sites in accordance with bankruptcy settlement agreements.

The following provides a status of sites cataloged by the Inactive Hazardous Sites Program since it began.

#### **Catalog of Contaminated Sites:**

<b>Total Number of Inactive Hazardous Sites Cataloged</b>	<b>3,141</b>
Chemical Spill or Disposal Sites	2,464
Pre-Regulatory Landfills	677
<b>Total Number of Sites Requiring No Further Action</b>	<b>597</b>
Chemical Spill or Disposal Sites	585
Pre-Regulatory Landfill Sites	12
<b>Remaining Open Sites</b>	<b>2,544</b>
Chemical Spill or Disposal Sites	1879
Pre-Regulatory Landfills	665

#### **Program Activities During FY2016-17:**

##### **Chemical Spill or Disposal Sites:**

Oversight of Responsible Party Cleanup Actions - Total	279
Registered Environmental Consultant (REC)-Supervised Remedial Actions	123
Staff-Supervised Remedial Actions under Administrative Agreements	65
Additional Staff-Supervised Actions Pending Administrative Agreements	80
Spill Response Actions	11

<b>High Risk Orphan Site (no responsible party) Actions (completed and ongoing)</b>	<b>128</b>
<b>Inactive Hazardous Sites Cleanup Fund Actions</b>	
Contaminated Site Assessments Completed or Ongoing	26
Contaminated Soil/Waste Removal Actions Completed or Ongoing	2
Homes Provided Alternate Water or Treatment Systems Maintained	10
<b>Testing Conducted by Staff</b>	
Water Supply Wells Sampled at Non-Landfill Sites	100
Sites with Other Testing (soils, surface water)	11
<b>New Site Screenings</b>	
Sites Screened	68
Sites Added to Inventory	50
<b>Sites Evaluated for No Further Action (NFA) Status</b>	
Sites Evaluated	33
NFAs Granted	32

### **Program Activities During FY2016-17:**

<b>First Phase Assessments Completed</b> ( <i>receptor research, geophysical perimeter assessment</i> )	8
<b>Contaminant Delineation Phase Assessments Completed</b>	10
<b>First Phase Assessments Ongoing</b>	11
<b>Contaminant Delineation Phase Assessments Ongoing</b>	50
<b>Remedial Design Ongoing</b>	25
<b>Remedial Action Ongoing</b>	4
<b>Remedial Action Completed</b>	4
<b>New Site Evaluations</b>	3
<b>Homes Provided Alternate Water or Treatment Systems Maintained</b>	22
<b>Number of Water Supply Wells Sampled</b>	97

Other program activities include response to public inquiries (these generally run 2000 to 3000 each year), filing bankruptcy claims to generate cleanup funds, and implementation of the Bernard Allen Emergency Drinking Water Program (BAP) (data for the BAP is provided in a separate report to the N.C. General Assembly).

### **B. Inactive Hazardous Sites Inventory and the Inactive Hazardous Waste Sites Priority List**

The Division of Waste Management's Inactive Hazardous Sites Branch implements the Inactive Hazardous Sites Response Act of 1987 (IHSRA). The IHSRA requires the division to maintain a catalog of inactive hazardous substance or waste disposal sites. The program has cataloged 2,545 chemical spill sites and 677 old unlined landfills. Table 1, on page 34, provides a list of sites added to the inventory in FY 2016-17. A total of 50 new chemical spill sites and one Pre-Regulatory Landfill site were added to the inventory of sites this past fiscal year. In addition, four chemical spill sites were reopened based on additional evidence of contamination. A total of 585 sites now have all work completed and are assigned "No Further Action" status. Thirty-six completed all work and were assigned "No Further Action" status in FY 2016-17. This number includes four pre-regulatory landfill sites. Table 2, on page 35, provides a list of the "No Further Action" sites.



N.C.G.S. 130A-310.2 requires the division to prioritize sites cataloged in the Inactive Hazardous Sites Inventory based on the threat to public health and the environment. Sites are first cataloged in the "Evaluations Pending" category of the Inventory until the division ranks the site based on rules found in 15A NCAC 13C .0200. Once ranked, sites are transferred to the Inactive Hazardous Waste Sites Priority List. The priority list is provided in an appendix to this report organized in order of the threat to public health and the environment. The purpose of this list is to prioritize full-scale (complete) remedial actions at sites without responsible parties. The rank or absence of a site on the priority list does not limit the division in conducting abatement actions at sites with immediate hazards.

N.C.G.S. 130A-310.10 requires reporting of the location of each inactive hazardous waste disposal site, type and amount of hazardous substances or waste known or believed to be located at each of these sites, last action taken at each of these of these sites and date of the last action. Due to the large numbers of contaminated sites, most of the sites have not undergone complete assessments needed to provide complete information. Appendix B provides the required supplemental information to the extent available.

**Table 1. Inactive Hazardous Sites Inventory List of New Sites FY2016-17**

<b>Chemical Spill/Disposal Sites:</b>			
<b>ID Number</b>	<b>Site Name</b>	<b>City</b>	<b>County</b>
NONCD0002978	9TH STREET DISTRICT PCE	DURHAM	DURHAM
NONCD0002989	ANTIQUÉ WAREHOUSE	GREENSBORO	GUILFORD
NONCD0001345	BOBBY MURRAY TOYOTA	ROCKY MOUNT	NASH
NONCD0002363	BOYD'S CLEANERS	MANSON	WARREN
NONCD0002969	CAPITAL INN	RALEIGH	WAKE
NCN000040532	CARL DRIVE TIRE FIRE	ASHEBORO	RANDOLPH
NONCD0002994	CLARKSON STREET CONTAMINATION	CHARLOTTE	MECKLENBURG
NONCD0002987	CMI DRUM CLEANING AREA	ELKIN	SURRY
NONCD0001945	COMAR INDUSTRIES/MELVILLE KNITWARE	MONROE	UNION
NCD006556963	CR INDUSTRIES	GASTONIA	GASTON
NONCD0002990	CROWN ACURA	GREENSBORO	GUILFORD
NONCD0002996	DICEY MILLS	SHELBY	CLEVELAND
NONCD0002974	EAST 27TH ST METALS CONTAMINATION	WINSTON-SALEM	FORSYTH
NONCD0002958	ELIZABETH CITY SHIPYARD	ELIZABETH CITY	PASQUOTANK
NONCD0002970	ELLA MILL	SHELBY	CLEVELAND
NONCD0002948	GREEN CROSS DRY CLEANERS	CHARLOTTE	MECKLENBURG
NONCD0001236	HARDIN CLEANERS	GRAHAM	ALAMANCE
NONCD0001219	HARLEE AVENUE CONTAMINATION	CHARLOTTE	MECKLENBURG
NONCD0002263	HAYWOOD RD CONTAMINATION	ASHEVILLE	BUNCOMBE
NONCD0002984	HWY 70 W 1100 BLOCK SOLVENTS	GARNER	WAKE
NONCD0002995	JOHNS MANVILLE LDFL	MAXTON	SCOTLAND
NONCD0001862	LUMBERTON DYE CO	LUMBERTON	ROBESON
NONCD0001135	LUMBERTON MUNICIPAL AIRPORT	LUMBERTON	ROBESON
NONCD0002992	MCCULLERS WALK PROPERTY	RALEIGH	WAKE
NONCD0002971	NEW LEICESTER HWY PCE CONTAMINATION	LEICESTER	BUNCOMBE
NONCD0002975	OLD LEXINGTON RD PCE CONTAMINATION	WINSTON-SALEM	FORSYTH
NONCD0002993	PARKS BLDG SUPPLY/TERMINEX	FAYETTEVILLE	CUMBERLAND
NONCD0002986	PARKS SUZUKI/PARKS HOLDINGS	HIGH POINT	GUILFORD
NONCD0002976	PARKWOOD STATION	CHARLOTTE	MECKLENBURG
NONCD0002988	PEMBROKE FARM HOME & GARDEN	PEMBROKE	ROBESON
NONCD0002054	PINETOPS-JENKINS CLEANERS	PINETOPS	EDGEcombe
NCD982153280	PRECISION ALLOYS	RALEIGH	WAKE
NONCD0002979	PRICE-SMITH PROPERTY	HIGH POINT	GUILFORD
NONCD0002991	QUARLES PETROLEUM-WEST CRAIGHEAD RD	CHARLOTTE	MECKLENBURG
NONCD0002748	RAIL ROAD FRICTION PRODUCTS	MAXTON	SCOTLAND
NONCD0002479	RAILYARD PARKING LOT	GREENSBORO	GUILFORD
NONCD0002977	RESINALL CORPORATION	SEVERN	NORTHAMPTON
NONCD0001785	SOUTHERN STATES COOP	FARMVILLE	PITT
NONCD0001384	STANDARD UNIFORM	CHARLOTTE	MECKLENBURG
NONCD0002973	TONY'S AUTOMOTIVE	HENDERSON	VANCE
NONCD0002985	TOTAL AUTO REPAIR & SERVICE	BREVARD	TRANSYLVANIA
NONCD0002981	TRI POINT-CAROLINA FREIGHTLINER	RALEIGH	WAKE
ID Number	Site Name	City	County
NONCD0002972	TRIUMPH ACTUATION SYSTEMS	CLEMMONS	FORSYTH
NONCD0002982	TURKEY ROAD PCE	KANNAPOLIS	CABARRUS
NONCD0002997	VANDER SOUTH 115KV SUBSTN	FAYETTEVILLE	CUMBERLAND
NONCD0002980	WARREN CLEANERS	KENERSVILLE	FORSYTH
NONCD0002998	WICKER ST NAPHTHALENE	SANFORD	LEE
NONCD0002983	WOODLAWN ST-180 BLOCK SOLVENTS	BELMONT	GASTON
NCD144212701	WOODY DRIVE VOCS	GRAHAM	ALAMANCE
NCR000135418	ZNR, INC	RALEIGH	WAKE

**New Pre-Regulatory Landfill Sites:**

<b>ID Number</b>	<b>Site Name</b>	<b>City</b>	<b>County</b>
NONCD0000245	MILLER STREET	GASTONIA	GASTON

<b>Reopened Chemical Spill/Disposal Sites:</b>			
<i>ID Number</i>	<i>Site Name</i>	<i>City</i>	<i>County</i>
NCD003221546	DOW CORNING CORPORATION	GREENSBORO	GUILFORD
NCD991278920	RALEIGH NEUSE RIVER WWTP	RALEIGH	WAKE
NCD002972966	REA MAGNET WIRE COMPANY	LAURINBURG	SCOTLAND
NCD071561864	SHERWIN WILLIAMS COMPANY	GREENSBORO	GUILFORD

**Table 2. Inactive Hazardous Sites Inventory List of Sites Assigned No Further Action Status During FY 2016-17**

<b>Reopened Chemical Spill/Disposal Sites:</b>			
<i>ID Number</i>	<i>Site Name</i>	<i>City</i>	<i>County</i>
NONCD0001750	ARTHUR LOWE JUNK YARD	NORTH WILKESBORO	WILKES
NONCD0001356	BLUE CROSS BLUE SHIELD-DURHAM SERV	CHAPEL HILL	ORANGE
NONCD0001375	BRAYTON INTERNATIONAL - C	HIGH POINT	GUILFORD
NONCD0001713	CARDINAL SHOPPING CENTER	WINSTON-SALEM	FORSYTH
NONCD0001508	CL SMITH PROPERTY	WINSTON-SALEM	FORSYTH
NONCD0002360	C-MINI MART	CARY	WAKE
NONCD0001187	COFFING HOISTS	WADESBORO	ANSON
NONCD0001488	COLLEGE TEXACO (FRMR)	MURFREESBORO	HERTFORD
NONCD0001536	CONCORD TELEPHONE	ALBEMARLE	STANLY
NONCD0002864	CONSIGNMENT FURNITURE	WINSTON-SALEM	FORSYTH
NONCD0001570	CROWN HONDA AND VOLVO	CHAPEL HILL	ORANGE
NONCD0001633	DOWNTOWN DEVELOPMENT PROJECT	WINSTON-SALEM	FORSYTH
NONCD0001136	EASTSIDE GROCERY	ASHEBORO	RANDOLPH
NONCD0001730	FONTAINE FIFTH WHEEL (FORMER)	ROCKY MOUNT	NASH
NCD000773515	GA-PACIFIC CORP/HDWD SAW	BOWDENS	DUPLIN
NONCD0001749	GARDNER ASPHALT	WINSTON-SALEM	FORSYTH
NCD065655599	GLAXOSMITHKLINE	DURHAM	DURHAM
NONCD0001868	HOOKER FURNITURE CORP. - NONUST	KERNERSVILLE	FORSYTH
NONCD0002003	LIBERTY GROUP	WINSTON-SALEM	FORSYTH
NONCD0002225	NUCON	LELAND	BRUNSWICK
NONCD0002246	OVERDALE ROAD TRANSFER STATION-PROP	WINSTON-SALEM	FORSYTH
NONCD0002261	PANTRY (#4024)	DURHAM	DURHAM
NCD986215499	PARKER INDUSTRIES	CONNELLY SPRINGS	BURKE
NONCD0002278	PBM GRAPHICS	DURHAM	DURHAM
NONCD0002285	PENN ENGINEERING	WINSTON-SALEM	FORSYTH
NCD083678631	SINCLAIR AND VALENTINE CO.	CHARLOTTE	MECKLENBURG
NONCD0002580	TANGLEWOOD PARK MAINT-SOLVENT	CLEMMONS	FORSYTH
NONCD0002625	TRIAD WAREHOUSE AND COLD STORAGE	KERNERSVILLE	FORSYTH
NCD981864614	ULAH BATTERY/BATTERY PILES	ASHEBORO	RANDOLPH
NONCD0002707	WESTGATE PROPERTY	RALEIGH	WAKE
NONCD0002789	WHITE RESIDENCE	WILMINGTON	NEW HANOVER
NONCD0002746	WINSTON-SALEM BUSINESS, INC.	WINSTON-SALEM	FORSYTH

<b>Pre-Regulatory Landfill Sites:</b>			
<i>ID Number</i>	<i>Site Name</i>	<i>City</i>	<i>County</i>
NONCD0000806	DOUBLE OAKS	CHARLOTTE	MECKLENBURG
NONCD0000601	ROLESVILLE DUMP	ROLESVILLE	WAKE
NONCD0000805	W.C. BECK PROPERTY	DURHAM	DURHAM
NONCD0000696	WALTON'S SANITATION SERVICES DUMP	MORRISVILLE	WAKE

## C. Sites that May or Are Known to Require Use of the Inactive Hazardous Sites Cleanup Fund

### *Purpose of the Fund*

The Inactive Hazardous Sites Cleanup Fund (Fund) is used to: (1) address imminent hazard sites; (2) pay for assessment and cleanup when responsible parties do not comply with orders to clean up sites; (3) pay for assessment and cleanup of sites without financially-viable responsible parties (orphan sites); and (4) pay for preparation of a notice of Inactive Hazardous Substance or Waste Disposal Site if the owner does not comply with orders to record a notice. When a financially viable responsible party exists, the state must attempt to recover its expenditures from the responsible party.

The Inactive Hazardous Waste Sites Priority List helps determine priorities for cleanup. Responsible parties for top priority sites are encouraged to voluntarily clean up their sites. When a responsible party does not comply with a request and subsequent order to clean up a site, the state must perform the cleanup using the fund. The demand for state funds to conduct site cleanups depends on two factors: how often responsible parties refuse to comply with orders to conduct cleanup and the number of sites that lack financially viable responsible parties.

### Inactive Hazardous Sites Cleanup Fund Actions

The fund was used to address several sites this year. A summary of the work is provided in Table 3 below.

**Table 3. Summary of Inactive Hazardous Sites Cleanup Fund Expenditures FY 2016-17**

<i>Site Name</i>	<i>City/ County</i>	<i>Activity</i>	<i>FY 2016-17 Fund Expenditures</i>
Academy Steel Drum	Matthews/ Mecklenburg	Conducted a groundwater assessment on a site having a school and homes in the area.	\$8,516
Allen Lane Contaminated Wells	Hillsborough/ Orange	Maintenance of a treatment system installed on a contaminated residential well.	\$2,301
Athol Manufacturing	Butner/ Granville	Conducted soil gas testing to determine potential for hazardous vapors to enter buildings nearby.	\$9,480
Austin Foods	Cary/Wake	Groundwater testing conducted to evaluate risk posed to neighborhoods near the site.	\$3,845
Bragg Blvd Solvents	Fayetteville/ Cumberland	Conducted a groundwater and soil gas investigation to evaluate the potential for hazardous vapors to migrate into businesses.	\$12,106
Busick Road	Reidsville/ Rockingham	Maintenance of a treatment system installed on a contaminated residential well. Soil gas testing also conducted to evaluate the potential for hazardous vapor intrusion into the home initiated in FY 2015-16 and continued into FY 2016-17.	\$9,083
Charlotte Aircraft	Charlotte/ Mecklenburg	Groundwater assessment to determine risks posed by site.	\$18,213

<i>Site Name</i>	<i>City/ County</i>	<i>Activity</i>	<i>FY 2016-17 Fund Expenditures</i>
Chemical and Solvents, Inc	Greensboro/ Guilford	Groundwater, soil gas and crawl space testing conducted to evaluate potential for hazardous vapors to enter homes. Work continued into FY2016-17.	\$15,441
Cinderella Knitting Mills	Kings Mountain/ Cleveland	Conducted testing to determine potential for vapors from contaminated groundwater to enter nearby homes. Work was initiated in FY 2014-15 and continued into FY 2016/17.	\$26,323
Country Club Lane Contamination	Roxboro/ Person	Soil gas testing conducted to evaluate potential for hazardous vapors to enter homes initiated in FY 2015-16 and continued into FY 2016-17.	\$814
Crowders Mountain State Park	Gastonia/ Gaston	The division and the EPA have conducted waste and soil removal on park and residential property in previous reporting years. Work continued into FY2016-17.	\$35,801
Danny Roberts/ Interstate BP	Durham/ Durham	Maintenance of a treatment system installed on a contaminated residential well.	\$2,208
Daugherty Road	Landis/ Rowan	Bottled water and maintenance of a treatment system installed on a contaminated residential well were provided in a residential area.	\$678
Eighth Ave. Ext. Solvents	Cramerton/ Gaston	Groundwater and soil gas testing to evaluate potential for hazardous vapors to enter homes in a neighborhood continued from last fiscal year. Also provided bottled water to owners with contaminated wells while the EPA is installing a water line.	\$11,052
Fairland Lane	Lincolnton/ Lincoln	Groundwater and soil gas testing to evaluate potential for hazardous vapors to enter homes in a neighborhood. Threatened water supply wells also tested. Work initiated in FY2015-16 and continued into FY2016-17.	\$30,045
Fallies Dry Cleaning	Mocksville/ Davie	Conducted a groundwater investigation to determine if hazardous vapors from groundwater could enter structures. Work initiated in FY2015-16 and continued into FY2016-17.	\$7,447
Gentex Printing	Rocky Mount/ Nash	Conducted a groundwater assessment to evaluate threats to nearby homes.	\$9,020
Harwell Road Septic Pit	Gastonia/ Gaston	Bottled water provided to homes with contaminated wells prior to the EPA installing a treatment system. Work continued from previous fiscal year.	\$1,046

<i>Site Name</i>	<i>City/ County</i>	<i>Activity</i>	<i>FY 2016-17 Fund Expenditures</i>
Lytle Cove Road Solvents	Swannanoa/ Buncombe	Maintenance of a treatment system installed on a contaminated residential well.	\$2,274
Myatt Property	High Point/ Guilford	Conducted a groundwater and soil gas investigation in a residential area to evaluate the potential for hazardous vapors to migrate into homes.	\$7,245
Orr Road	Charlotte/ Mecklenburg	Soil gas testing conducted to evaluate potential for hazardous vapors to enter homes initiated in FY 2015-16 and continued into FY 2016-17.	\$12,595
Pleasant Garden Rd PCE @ 4710	Pleasant Garden/ Guilford	Soil gas testing to evaluate potential for hazardous vapors to enter homes.	\$10,165
Priddy Property	Lawsonville/ Stokes	Maintenance of a treatment system installed on a contaminated residential well.	\$2,428
Rhoderia Drive Wells	Stallings/ Union	Groundwater and soil gas testing to evaluate potential for vapors to enter homes. Work was initiated in previous fiscal year and continued into FY 2016-17.	\$20,766
Rochelle St. Wells	Durham/ Durham	Soil gas testing to evaluate potential for hazardous vapors to enter homes.	\$10,413
Scercy Well/ Robinwood Dr.	Charlotte/ Mecklenburg	Soil gas testing to evaluate potential for hazardous vapors to enter homes. Work initiated in FY 2015-16 and continued into FY 2016-17.	\$9,213
Southside Road Incident	Lincolnton/ Lincoln	Soil gas testing to evaluate potential for hazardous vapors to enter homes. Water line connections were made for affected homes as well.	\$18,358
South Tunnel Road Solvents	Asheville/ Buncombe	Groundwater assessment to determine threats to nearby homes and businesses.	\$2,594
Staley PCE/Brown's Grocery	Staley/ Randolph	Soil gas testing to evaluate potential for hazardous vapors to enter homes initiated in FY 2015-16 and continued into FY 2016-17. Maintenance of a treatment system installed on a contaminated well.	\$3,136
Tom Sadler Wells	Charlotte/ Mecklenburg	Soil gas testing to evaluate potential for hazardous vapor intrusion into homes initiated in FY 2015-16 and continued into FY 2016-17.	\$15,465
Ulah Battery/Battery Piles	Asheboro/ Randolph	Removal of lead contaminated soils in a residential area. This removal follows previous state and EPA soil and waste removal events.	\$113,301

<i>Site Name</i>	<i>City/ County</i>	<i>Activity</i>	<i>FY 2016-17 Fund Expenditures</i>
Washington Street Incidents	Graham/ Alamance	Soil gas testing to evaluate potential for hazardous vapors to enter homes.	\$8,419
W.E. Garrison Company	Raleigh/ Wake	Treatment system installed on a contaminated residential well last fiscal year. Additional testing and modification needed to ensure proper performance. Maintenance also conducted.	\$3,939
Westinghouse Elec Meter and Light	Raleigh/ Wake	Conducted groundwater testing to evaluate potential hazards at site.	\$62,867
White Residence	Wilmington/ New Hanover	Water supply well sampling.	\$2,832
Winterville Machine Works	Winterville/ Pitt	Groundwater investigation conducted to evaluate threat to nearby homes and businesses.	\$7,384

#### ***Inactive Hazardous Sites Program Bankruptcy Actions***

The division's Inactive Hazardous Sites Program has also recovered funds to address specific sites through bankruptcy claims. Since first seeking to recover prospective cleanup costs through bankruptcy claims, the division's Superfund Section, in conjunction with the state Attorney General's office, has recovered more than \$18 million. These funds are held in private escrow accounts, separate state special funds, or in the Inactive Hazardous Sites Cleanup Fund. The following summarizes bankruptcy activities conducted in FY 2016-17:

- **CMC** - \$925,000 was recovered for assessment and cleanup of the Elkin site and is held in a private trust. Remedial action was implemented in FY2010-11. Conducting periodic monitoring of groundwater. Funds in the amount of \$220,404 remain for monitoring. This reporting year, the division has been coordinating an effort with the trustee of the account, the trustee of the CMI accounts (see below) and the city of Elkin to transfer the property and some of the adjoining former CMI properties to the city of Elkin to be managed as park space.
- **CMI** – \$1.25 million, \$750,000 and \$100,000 have been recovered for three CMI sites in Elkin and the monies are held in private escrow accounts. These funds have been used to conduct assessment/remediation. Balances of \$13,457, \$23,895, and \$5,358 remain, respectively, for each site. The division has been coordinating an effort with the trustee of the account, the trustee of the CMC account and the city of Elkin to transfer the CMC property (see above) and some of the adjoining former CMI properties to the city of Elkin to be managed as park space. Assessment at these properties was conducted to allow for a risk-based closure. Work continues.
- **Dawson International** – A total claim in the amount of \$6,670,199 was filed in November 2016 for three sites: Cinderella Knitting in Kings Mountain, Morgan Mills in Albermarle, and Reeves Brothers in Albermarle. Distribution is pending.
- **Fuel Systems** – In FY 2012-13, \$98,010 was recovered for assessment and cleanup of the Kysor site in Charlotte. An additional distribution of \$5,966 was recovered in FY 2014-15. The fund formerly received interest and thus the total amount is \$103,976. Area surface water sampling was conducted by staff this year. Plans are in the works for the program's contractor to conduct additional assessment to determine risks to nearby homes and businesses in FY 2017-18.
- **Gilbert and Bennett** – In FY 2005-06, \$87,912 was recovered for the Cape Fear Wood site in Fayetteville. Another responsible party is conducting remediation work under the division's Hazardous Waste Section. Once completed, the bankruptcy funds will be used to conduct remaining cleanup actions.

- **Furniture Brands** – Bankruptcy claim was filed in FY 2013-14 for the Lane Venture #14 and Broyhill sites in Conover, the Henredon site in Morganton, and the Thomasville Furniture site in West Jefferson. The division received \$134,474 on its claim in April 2017. Staff are conducting surface water testing and arranging for the program contractor to conduct additional sampling at the four sites to determine hazards posed.
- **GM** – In FY 2011-12, \$20,205 was recovered for the GM Training Center site in Charlotte. An additional \$3,322 was recovered in FY 2013-14. The fund formerly received interest and thus the total amount is \$23,813. Due to the limitation in funds received and lower level of risk posed by the site compared to other sites cataloged, no meaningful work could be accomplished. The funds will be used to help address high risk contaminated sites without financially-viable responsible parties.
- **Leesona** – This site was part of the Chemtura bankruptcy where the state received \$3,750,000 to address four sites. Three of the sites and the associated funds are being managed by the Federal Remediation Branch of the division's Superfund Section in coordination with the EPA. In FY 2016-17, \$60,918 was spent on conducting limited groundwater assessment at the Leesona site in Burlington to help determine potential hazards.
- **Mark IV** – A total of \$42,738 was recovered for three Dayco sites in Haywood County in FY 2010-11. The funds were used to conduct a water supply well survey around the three sites in FY 2015-16 and groundwater testing in FY 2016-17. A total of \$23,548 remains. As no meaningful work can be conducted with the residue funds, they will be used to address high-risk contaminated sites without financially-viable responsible parties.
- **Pillowtex** – A total of \$244,800, constituting multiple disbursements, has been recovered to address the Fieldcrest Mills site in Spencer and the Cannon Mills site in Kannapolis. Sampling conducted at the Spencer site shows widespread lower level groundwater contamination. The Cannon Mills site will be addressed through the Pre-Regulatory Landfill program. Additional testing of the Spencer site is planned for FY 2017-18. A total of \$196,290 remain in funds.
- **SCM** – A total of \$5.3 million was obtained to address the SCM site in Charlotte. The funds are held in a private trust fund. The trustee contracts the work at the division's direction. Funds support one-third of a position to oversee work. Contaminant characterization is completed. Remedial action is pending submission and division approval of the remedial action plan.
- **TSG** – In FY 2016-17, \$30,000 was recovered on the division bankruptcy claim for the Frye Creek site in Hickory. Limited sampling will be conducted at the site using the recovered funds in FY 2017-18.
- **Texfi Inc.** – A total of \$941,215 in funds recovered in FY 2005-06 through a bankruptcy claim was used to remove sources of contamination and determine the nature and extent of contamination at the Fayetteville property. Additional special appropriations were granted by the legislature. All the bankruptcy funds and special appropriations have now been depleted. Insufficient funds are available to conduct a complete removal of sources of groundwater contamination at the site. Removal costs are estimated to be between \$25 million and \$60 million.

*Chemical Spill or Disposal Sites That Shall or May Require Use of the Inactive Hazardous Sites Cleanup Fund*

An appropriation of \$400,000 a year is used to address the highest risk chemical spill sites without responsible parties that can pay. A total of 410 sites are known to have no financially-viable responsible party available to pay for contaminant testing and cleanup. Of these, 366 sites are identified as higher risk because they are used for residential purposes, have contaminated water supply wells or have a drinking water source within one-quarter mile of the site. The total number of orphan sites is unknown but expected to be a high percentage of the remaining open cases. It is difficult to prove who caused the contaminant releases at these sites. When it is known, those responsible parties are often no longer in business or are financially unsound. Determining whether a responsible party exists (and thus, whether state funds will be needed for assessment and cleanup) most often requires research, inquiry and sampling. Due to the level of effort required, the division performs responsible party research for sites that are next in priority for action.



Orphan site work can include determining the nature and extent of contamination through testing and other investigation, soil and waste cleanup, waterline installation or groundwater restoration projects. An average cost-per-site was determined by first calculating the average cost for orphan soil cleanup actions conducted by the division's Inactive Hazardous Sites Branch and averaging that figure with an average site cleanup cost for several state programs, published by the Association of State and Territorial Solid Waste Management Officials, adjusting for inflation. That figure comes to \$760,939 per site. The total cost for cleanup is estimated to be \$278,503,674 for the 366 highest risk orphan sites. For all 410 orphan sites that have been identified, the estimated total comes to \$311,984,990.

As of July 1, 2017, the balance of the fund was \$199,539. Of this, \$164,474 are bankruptcy proceeds dedicated to conducting assessment and remediation at the Frye Creek Site in Hickory, Lane Venture Plant 14 in Conover, the Broyhill in Conover, Henredon Furniture in Morganton and Thomasville Furniture in West Jefferson. The remaining \$35,065 in funds are committed toward payment of contracted work in progress or completed and not yet billed.

#### *Pre-Regulatory Landfills*

Session Law 2007- 550 established a statewide tax on solid waste disposal, half of which goes to address the hazards posed by landfills that predate federal and state rules on solid waste disposal. The portion of the solid waste disposal tax received by the program may be used only for addressing the pre-regulatory landfill threats. The division received \$9,815,987 in tax revenue in FY 2016-17. Thirteen percent may be used for administrative expenses. Included in the administrative expense allowance is \$300,000 for administration of the non-pre-regulatory landfill portion of the Inactive Hazardous Sites Program and \$500,000 of the division's Solid and Hazardous Waste Section programs, leaving approximately \$400,000 for administration of the Pre-Regulatory Landfill Program.

The division has catalogued 677 unpermitted, unlined landfills. Initial work at each site involved confirming the location, determining the current use of the property, and identifying the use of surrounding property to help prioritize the sites for action. Based on inspections conducted as part of that work, 78 percent of the sites have been determined to have a water supply source, residence, school, church, day care or park on or within 1,000 feet of the landfill and thus are considered higher risk priority sites. The division established contracts for contaminant assessment and mitigation of the sites. Using these contracts, the contamination's nature and extent was defined through testing. A remedy is then designed and implemented to address the exposure risks. The division also provides review and approval of contaminant assessment work being conducted by local governments at these sites and reimburses the cost of that work from the tax proceeds. In FY 2016-17, three contaminant assessments were being conducted by local governments with division oversight and reimbursement.

In FY 2016-17, the division completed first phase remedial investigations at eight sites. Eleven other sites have ongoing first phase assessments. That work involves updating information on the location of water supply wells, streams, structures and other potential exposure routes, and conducting assessment needed to determine the perimeter of the waste. The division completed the second phase, contaminant delineation, at 10 sites. During this phase, multiple testing events are conducted to determine the nature and extent of contamination in soils, groundwater, vapors and surface water. An additional 30 sites had contaminant delineation investigations ongoing but not yet completed. Also in FY 2016-17, 33 sites were in the remedial action phase, including four sites where all work was completed this year. The program also sampled 97 private water supply wells on or near pre-regulatory landfills and provided alternate water supplies or maintained treatment systems on wells for 22 homes with unsafe levels of contamination. Three new sites were screened for program qualification.

The assessment and cleanup process can be a complex one. Exposure caused by contaminated water supplies, contaminated vapors entering buildings, methane gas posing explosion risks and exposed wastes on residential property must be addressed. Difficulties can also arise in attempting to gain access to affected properties at each site and deal with illegal dumping continuing during the investigation and remedial action. During the assessment and cleanup process, officials must frequently balance the owner's current and planned use of the property with acceptable safe usage.

The division has started a pilot study of an alternative privatized method of state-funded assessment and remediation of four pre-1983 landfills, to evaluate ways to improve efficiency and reduce cost. In January 2017, the Division entered into two contracts with professional engineering firms to implement independent environmental investigations and risk-based cleanup of those four sites. The firms are required to develop effective and stable risk-based remedies in a manner consistent with applicable statutes. Work will be conducted independently, and the engineering firms under contract will certify the quality of work. The Division will verify compliance prior to authorizing payment on associated invoices. When the study is finished, a comparison of time and costs between direct program oversight and privatized implementation will be completed and reported to identify ways to improve the cleanup process, reduce costs and make the investigation and cleanup activities associated with pre-1983 landfills more efficient.

The sites in the remedial action phase during FY 2016-17 are:

Bingham Park	Greensboro, Guilford County
Bud Holding	Greensboro, Guilford County
Buncombe County Landfill	Enka, Buncombe County
Bunn Dump	Bunn, Franklin County
Burnt Mill Creek Landfill	Wilmington, New Hanover
Cannon Mills Landfill	Kannapolis, Rowan County
Central Park Landfill	Winston-Salem, Forsyth County
City of Wilson – 1	Wilson, Wilson County
Closed City of Henderson Landfill	Henderson, Vance County
Clyde Leach Dump	Arabia, Hoke County
Cumberland County Landfill	Hope Mills, Cumberland County
Davidson River Dump	Pisgah Forest, Transylvania County
Double Oaks Landfill*	Charlotte, Mecklenburg County
Durham County Landfill	Oak Grove/ Durham County
East Wake Landfill	Knightdale, Wake County
Edgecombe County Landfill	Tarboro, Edgecombe County
Gaston Co LF (Mt Holly LF)	Mount Holly, Gaston County
Glass, E.H. LF	Greensboro, Guilford County
Fairview Landfill	Fairview, Buncombe County
Flemington Landfill	Wilmington, New Hanover
Hildebran Disposal Area	Hildebran, Burke County
Holly Springs Dump	Holly Springs, Wake County
Jacksonville WWTP Landfill at Sturgeon City	Jacksonville, Onslow County
J.H. Winston Dump	Youngsville, Franklin County
Mangum Estates	Wake Forest, Wake County
Mcadenville Dump	Mcadenville, Gaston County
Money-Worth, Inc.	Swannanoa, Buncombe County
Rolesville Dump*	Rolesville, Wake County
Spring Hope Dump	Spring Hope, Nash County
Stanley Refuse Dump	Stanley, Gaston County
Stedman Dump	Stedman, Cumberland County

W. C. Beck\*  
Walton's Sanitation Service Dump\*  
\* - Remedial action completed.

Durham, Durham County  
Morrisville, Wake County

#### **D. Federal National Priorities List Sites Requiring a State Cost Share**

National Priorities List (NPL) sites are those hazardous substance or waste disposal sites that are priorities for cleanup under the federal Comprehensive Environmental Response, Compensation and Liability Act (CERCLA), more commonly known as Superfund. These are sites identified by the EPA as high priorities for environmental cleanup because of the nature of the contamination and actual or potential threat to human health and the environment. North Carolina has 39 NPL sites.

The NPL includes both sites with financially-viable responsible parties and orphan sites. Cleanup costs are financed by responsible parties or a federal trust fund with a state cost share. When the federal trust fund is used, CERCLA requires North Carolina to pay 10 percent of the cleanup cost plus 100 percent of the cost to operate and maintain the remediation system.

Table 4 provides a list of the North Carolina NPL sites and the following information for each site: location, investigation/cleanup status, estimated costs and projected start dates for cleanup. Part I of Table 4, found on page 44, includes those sites where the federal trust fund/North Carolina cost share is required. A summary of North Carolina's cost-share obligations is provided at the end of this part. Part II of Table 4, found on page 45, includes the status of responsible party-funded cleanups.

**Table 4. North Carolina National Priorities List Sites Part I: Sites Where Federal Trust Fund/North Carolina Cost Share Is Required**

NPL Site	City/County	Operable Unit	Cleanup Status	Cleanup Cost	Work Phase Start
ABC One Hour Cleaners	Jacksonville, Onslow	OU1-Groundwater OU2-Soil	RA RA	\$4,481,077 \$1,675,548	On Hold On Hold
Aberdeen Contaminated Groundwater	Aberdeen, Moore	OU-2 Soil and Groundwater OU 1-Town Well Replacement OU 2-Groundwater	RI RD RI/FS	Not Determined \$7,308,000 Not Determined	In Progress In Progress In Progress
Barber Orchard	Waynesville, Haywood	OU1-Soil OU2-Groundwater	Complete O&M	\$24,300,000 \$530,000	Complete In Progress
Benfield Industries	Waynesville, Haywood	Entire Site Soil	Complete In Progress	\$6,729,200	Complete
Blue Ridge Plating	Arden, Buncombe	Entire Site Soil	Complete O&M	\$2,275,200	Complete In Progress
Cape Fear Wood Preserving	Fayetteville, Cumberland	Entire Site Soil	Complete	\$24,407,574	Complete
Carolina Transformer	Fayetteville, Cumberland	O&M Soil/Sediment	In Progress Complete	\$22,000,000	Complete
Cristex Drum	Oxford, Granville	Groundwater All	O&M RD	\$328,300 \$8,533,100	In Progress In Progress
Davis Park Road TCE	Gastonia, Gaston	Groundwater	O&M	\$1,063,000 \$3,873,299	Pending In Progress
FCX, Inc.-Statesville	Statesville, Iredell	OU1-Groundwater OU2-Soil	O&M Complete	\$4,161,525 \$2,701,210	In Progress Complete
FCX, Inc.-Washington	Washington, Beaufort	OU1-Groundwater OU2-Soil/Surface	O&M O&M	\$255,791	In Progress
GMH Electronics	Roxboro, Person	Water/Sediment OU1-Public Water Supply OU2-Entire Site	Complete Complete RD	No Cost Share \$2,158,550 \$4,832,700	Complete Complete Pending
Hemp Hill Road TCE	Gastonia, Gaston	All	RI	Not Determined	In Progress
Holcombe Creosote Company	Yadkinville, Yadkin	Soil and Groundwater	RI	Not Determined	Pending
Kerr-McGee Chemical	Navassa, Brunswick	Soil	RI/FS	Not Determined	Pending
North Belmont PCE	Belmont, Gaston	Groundwater	RI/FS	Not Determined	Pending
Ore Knob	West Jefferson, Ashe	Groundwater	RA	\$7,335,000	In Progress
Potter's Septic Tank Service	Maco, Brunswick	Entire Site Entire Site	RI \$8,350,000	Not Determined	Pending
Ram Leather	Mint Hill, Mecklenburg	Soil Groundwater	Complete O&M		Complete In Progress
Sigmon's Septic Tank	Statesville, Iredell	Entire Site Soil Groundwater	Interim RA In Progress Complete O&M	\$2,244,800 \$1,329,400	On Hold In Progress Complete In Progress

**Cleanup Status Legend**

- FS-Feasibility Study
- O&M - Remedy Operation and Maintenance
- OU – Operable Unit
- RD-Remedial Design
- RA-Remedial Action
- RI-Remedial Investigation

**SUMMARY OF NORTH CAROLINA COST-SHARE REQUIREMENTS (AS OF JUNE 30, 2017)**

- Estimated total cost of pending/ongoing federal trust fund/state cost-share cleanups (based on signed contracts): \$119,191,674\*

- North Carolina's 10 percent cost share for pending/ongoing cleanups (based on signed contracts):  
\$11,919,167\*
- Amount of cost share funds distributed in FY 2016-17 \$331,090
- Fund balance: \$5,230,484
- Amount committed in contracts for cost share payments and operation and maintenance of remedies:  
\$3,386,907

\*This number will increase due to remedial action cost estimates not being available for all sites. Also, other sites may be added to the National Priorities List, which will require a state cost-share and increases in remedial costs from the original state/EPA contract amounts can occur.

**Table 4. North Carolina National Priorities List Sites Part II: Responsible Party-Funded Cleanups**

NPL Site	City/County	Operable Unit	Cleanup Status
Aberdeen Pesticides	Aberdeen, Moore	OU1 and OU4 - Soils-All Sites	Complete
		OU3-Groundwater for FC, TS, F6	O&M
		OU5-Groundwater for Rt 211 and McIver	O&M
Bypass 601/Martin Scrap	Concord, Cabarrus	OU1-Soil/Sediment at Martin Scrap	O&M
		OU2-Off-Site Soil/Sediment	Complete
		OU3-Groundwater	O&M
Charles Macon Lagoon and Drum	Cordova, Richmond	Soil	Complete
		Groundwater	O&M
Celanese Corporation	Shelby, Cleveland	OU1-Groundwater	O&M
		OU2-Soil	Complete
		Surface Water	Complete
CTS of Asheville	Asheville, Buncombe	All	RD
Chemtronics Inc.	Swannanoa, Buncombe	Soil	RD
		Groundwater	RD
FCX Inc.	Statesville, Iredell	OU3-Burlington Industries Site	RA
Geigy Chemical	Aberdeen, Moore	Soil	Complete
		Groundwater	O&M
General Electric/Shepherd Farm	East Flat Rock, Henderson	Soil	O&M
		Groundwater	O&M
		Surface Water/Sediment	Complete
Horton Iron and Metal	Wilmington, New Hanover	All	RI/FS
Jadco-Hughes	Belmont, Gaston	Soil/Sediment	O&M
		Groundwater	O&M
JFD Electronics/	Oxford, Granville	Soil	Complete
Channel Master		Groundwater	O&M
Koppers Company Inc.	Morrisville, Wake	Soil	Complete
		Groundwater	O&M
		Surface Water	Complete
National Starch and Chemical	Salisbury, Rowan	OU1-Groundwater in Western Part of Site	O&M
		OU2-Trench Area Soil/Surface Water	Complete
		OU3-Area 2 Groundwater/Wastewater	
		Treatment Area/Surface Water/	
		Sediments in NE Tributary	O&M
		OU4-Area 2 Soil/Wastewater	
		Treatment Lagoon Area	O&M
New Hanover County Airport	Wilmington, New Hanover	Groundwater	Complete/Deleted

NPL Site	City/County	Operable Unit	Cleanup Status
NCSU Lot 86	Raleigh, Wake	Soil	O&M
		Groundwater	O&M
Reasor Chemical	Castle Hayne, New Hanover	Soil	Complete
		Groundwater	O&M
USMC Camp LeJeune	Jacksonville, Onslow	Multiple Units	Various Stages
USMC Cherry Point	Cherry Point, Craven	Multiple Units	Various Stages
Ward Transformer	Raleigh, Wake	OU1-Downgradient Reaches	RD
		OU2-Plant Area and Groundwater	RI
		Time Critical Removal	Complete
Wright Chemical Corporation	Riegelwood, Columbus	Not Determined	RI/FS

**Cleanup Status Legend**

- FS-Feasibility Study
- O&M - Remedy Operation and Maintenance
- OU – Operable Unit
- RD-Remedial Design
- RA-Remedial Action
- RI-Remedial Investigation

**E. Responsible Party Voluntary Site Remedial Action**

When the Inactive Hazardous Sites Branch requests that a person responsible for contamination at a priority site take action to address the risks, some parties agree to voluntarily conduct a cleanup. Some responsible parties and owners also initiate an approved assessment and/or remedial action on their own. Due to the number of voluntary remediation projects and limited staff resources, the General Assembly authorized the division to privatize oversight of voluntary remediation activities at lower-priority sites. The division continues to provide oversight for assessment and remediation at sites that present more severe public health threats or other concerns.

The privatized portion of the voluntary cleanup program is called the Registered Environmental Consultant (REC) Program. Under this program, a responsible party hires a private consultant to conduct the site assessment and cleanup and to certify that those activities comply with regulations. The REC's certification replaces division oversight of the assessment and cleanup. Firms must meet certain requirements to qualify as an REC. The Division audits a number of the REC projects each year to ensure program integrity. The division has the authority to sanction an REC where necessary. Division staff conduct REC certification, training and performance audits. These staff are funded through fees collected from the voluntary program participants.

A current list of the 188 sites where assessments and cleanups are underway in accordance with an administrative agreement with the state is provided in Table 5 below. There are 123 REC-directed and 65 division-directed actions. Table 6, found on page 49, is a list of an additional 80 division-directed responsible party assessment and cleanup actions pending administrative agreements.

**Table 5. Voluntary Party Remedial Actions Under Administrative Agreements During FY 2016-17**

ID Number	Sites Name	City	County
NONCD0000040	ABBOTT LABORATORIES	LAURINBURG	SCOTLAND
NCD045924339	ACME UNITED CORPORATION	FREMONT	WAYNE
NONCD0001226	ADAMS-MILLIS PLANT 2/33 - NONUST	MOUNT AIRY	SURRY
NONCD0002276	AFFORDABLE AUTO REPAIR	GASTONIA	GASTON
NONCD0001245	ALLEN-BECK NON-PETROLEUM	GRANITE FALLS	CALDWELL
NONCD0001996	AMERICAN SKIN FOOD GROUP	BURGAW	PENDER
NCD045924065	AMF/HATTERAS YACHTS	NEW BERN	CRAVEN
NONCD0002881	ARDEE/TRANSLITE	SHELBY	CLEVELAND
NCD986188787	ASHEVILLE COAL GAS PLANT #1	ASHEVILLE	BUNCOMBE
NONCD0000032	ASHEVILLE COAL GAS PLANT #2	ASHEVILLE	BUNCOMBE
NONCD0001597	AVERY DENNISON (FMR PAXAR CORP)	LENOIR	CALDWELL

<i>ID Number</i>	<i>Sites Name</i>	<i>City</i>	<i>County</i>
NCD003193588	BARBOUR BOAT WORKS, INC.	NEW BERN	CRAVEN
NCD003149705	BASF WAYNDOTTE CORPORATION	CHARLOTTE	MECKLENBURG
NONCD0001335	BELMONT DYERS	BELMONT	GASTON
NCD054412283	BLACK & DECKER PLANT (FORMER)	TARBORO	EDGEcombe
NCD003189024	BORDEN CHEMICAL FAYETTEVILLE PLANT	FAYETTEVILLE	CUMBERLAND
NONCD0000002	BURLINGTON COAL GAS PLANT	BURLINGTON	ALAMANCE
NONCD0001400	BURLINGTON HOUSE REIDSVILLE PLANT	REIDSVILLE	ROCKINGHAM
NCD986171965	CARO-KNIT	WILMINGTON	NEW HANOVER
NCSFN0406911	CAROLINA ASSOCIATED MILL	NEWTON	CATAWBA
NCD000608117	CELANESE CORPORATION/FIBERS TECH	CHARLOTTE	MECKLENBURG
NCD986188803	CHARLOTTE COAL GAS PLANT NO. 2	CHARLOTTE	MECKLENBURG
NCD981861214	CHARLOTTE TRANSPORTATION TERMINAL	CHARLOTTE	MECKLENBURG
NONCD0001494	CHEVRON	SALISBURY	ROWAN
NONCD0000041	CIBA-GEIGY	CHARLOTTE	MECKLENBURG
NCD061801361	CIBA-GEIGY CORPORATION	GREENSBORO	GUILFORD
NONCD0001509	CLAIRE MANUFACTURING	CHARLOTTE	MECKLENBURG
NONCD0001092	CMI WWTP (PARCEL1)	ELKIN	SURRY
NONCD0002851	COCA-COLA BOTTLING FACILITY	WILMINGTON	NEW HANOVER
NCD986230688	COMMERCIAL VEHICLE GROUP, INC	STATESVILLE	IREDELL
NCD982116477	CONAGRA FOODS, INC	GARNER	WAKE
NCD986197333	CONCORD COAL GAS PLANT	CONCORD	CABARRUS
NONCD0001544	COOKSON FIBERS	ANSONVILLE	ANSON
NONCD0001097	COPEs-VULCAN, INC	CHARLOTTE	MECKLENBURG
NONCD0001551	COTTON MILL SQUARE - SOLVENTS	GREENSBORO	GUILFORD
NONCD0001061	CP&L NORTHERN DIVISION COMPLEX	GARNER	WAKE
NONCD0001901	CROWN FORD FAYETTEVILLE	FAYETTEVILLE	CUMBERLAND
NONCD0001569	CROWN HONDA & CAMCO	GREENSBORO	GUILFORD
NONCD0001262	CROWN PONTIAC-SOLVENT	GREENSBORO	GUILFORD
NONCD0001420	CSX HAMLET DIESEL SHOP	HAMLET	RICHMOND
NONCD0002776	CSX-ROSINDALE	CLARKTON	BLADEN
NONCD0001181	CUMMINS ATLANTIC-DISTRIBUTORSHIP	CHARLOTTE	MECKLENBURG
NONCD0001182	CUMMINS ATLANTIC-GENERAL OFFICE	CHARLOTTE	MECKLENBURG
NCD057454670	DIAMOND SHAMROCK CORP/OCCIDENTAL	CASTLE HAYNE	NEW HANOVER
NCD981861743	DUKE POWER/GREENSBORO GAS PLANT	GREENSBORO	GUILFORD
NCD000813519	DUKE UNIVERSITY	DURHAM	DURHAM
NONCD0002818	DUPONT-KENTEC	GRIFTON	LENOIR
NCD986173938	DURHAM GAS PLANT	DURHAM	DURHAM
NONCD0001661	EATON CORPORATION	LAURINBURG	SCOTLAND
NCD004520136	EATON CORPORATION	ROXBORO	PERSON
NONCD0001662	EATON CORPORATION - SANFORD	SANFORD	LEE
NONCD0002853	EATON MANUFACTURING	SELMA	JOHNSTON
NCD986197267	ELIZABETH CITY COAL GAS	ELIZABETH CITY	PASQUOTANK
NONCD0001680	EMERSON LEATHER (FORMER)	HICKORY	CATAWBA
NONCD0001681	EMPIRE BRUSH FACILITY	GREENVILLE	PITT
NCD003201837	ENCEE CHEMICAL SALES, INC.	BRIDGETON	CRAVEN
NONCD0001683	ENERGY CONVERSION SYSTEMS	DUNN	HARNETT
NONCD0002904	ENGINEERED CONTROLS INTERNATIONAL	ELON	ALAMANCE
NONCD0002903	ENGINEERED CONTROLS INTERNATIONAL	WHITSETT	GUILFORD
NONCD0001137	FABCO FASTENING SYSTEMS/DIXIE YARNS	STANFIELD	STANLY
NONCD0001700	FAIRCHILD INDUSTRIAL PRODUCTS CO.	WINSTON-SALEM	FORSYTH
NCD062566047	FASCO CONTROLS CORPORATION	SHELBY	CLEVELAND
NCD986197341	FAYETTEVILLE COAL GAS/RAY AVE	FAYETTEVILLE	CUMBERLAND
NONCD0002854	FIBER DYNAMICS	HIGH POINT	GUILFORD
NONCD0000017	FLAKT PRODUCTS	WINSTON-SALEM	FORSYTH
NONCD0000029	FLEET AEROSPACE CORP./AERONCA	CHARLOTTE	MECKLENBURG
NONCD0001726	FLOWLINE CORP.	WHITEVILLE	COLUMBUS
NONCD0000075	FOAMEX/REEVES BROTHERS	CORNELIUS	MECKLENBURG
NONCD0000092	FUNDER AMERICA	MOCKSVILLE	DAVIE
NCD000773507	GA-PACIFIC CORP/HDWD SAW	ENFIELD	HALIFAX
NCD986188829	GASTONIA COAL GAS PLANT	GASTONIA	GASTON
NONCD0001757	GB LABELS, INC.	BURLINGTON	ALAMANCE
NCD051322980	GENERAL ELECTRIC CO.	CHARLOTTE	MECKLENBURG
NCD003163730	GENERAL INSTRUMENT CORP.	FAIRVIEW	BUNCOMBE
NONCD0001764	GENUINE PARTS COMPANY 1	CHARLOTTE	MECKLENBURG

<i>ID Number</i>	<i>Sites Name</i>	<i>City</i>	<i>County</i>
NONCD0001779	GLENN MANUFACTURING/DECORATIVE	MORVEN	ANSON
NCD986197309	GOLDSBORO COAL GAS PLANT #1	GOLDSBORO	WAYNE
NONCD0002891	GOLDSBORO MILLING-MILL #1 & #2	GOLDSBORO	WAYNE
NONCD0002284	GOLF COURSE MAINTENANCE BLDG	ASHEVILLE	BUNCOMBE
NONCD0001089	GREENSBORO COAL GAS PLANT #1	GREENSBORO	GUILFORD
NCD986188886	GREENVILLE COAL GAS PLANT	GREENVILLE	PITT
NCD981922362	GREIF, INC	BLADENBORO	BLADEN
NCD051739209	HARRELSON RUBBER COMPANY	ASHEBORO	RANDOLPH
NONCD0001831	HAYNES RUBBER & SUPPLY COMPANY	ROCKY MOUNT	NASH
NONCD0001084	HENDERSON COAL GAS PLANT	HENDERSON	VANCE
NCD981003957	HENSON LANDFILL	FOREST CITY	RUTHERFORD
NCD039102959	HEVI-DUTY ELECTRIC/GENERAL SIG	GOLDSBORO	WAYNE
NONCD0001085	HICKORY COAL GAS PLANT	HICKORY	CATAWBA
NCD986188837	HIGH POINT COAL GAS PLANT	HIGH POINT	GUILFORD
NCD045920279	HOLDING POND FOR WASTE/USS	NAVASSA	BRUNSWICK
NONCD0002602	HONEYWELL INTERNATIONAL	MAIDEN	CATAWBA
NCD003198520	HONEYWELL, INC	DURHAM	DURHAM
NCD048401087	HOOKER FURNITURE	PLEASANT GARDEN	GUILFORD
NCD054283189	HOOVER MACHINE SHOP	GASTONIA	GASTON
NONCD0001869	HOOVER ROAD CONTAMINATION	DURHAM	DURHAM
NCD003215696	HUNT MANUFACTURING	STATESVILLE	IREDELL
NONCD0001159	HYDRO TUBE SOUTH	PITTSBORO	CHATHAM
NONCD0001888	HYDROLABS, INC. (ALLIED COLLOIDS)	ALBEMARLE	STANLY
NONCD0001902	INGERSOLL RAND	DAVIDSON	IREDELL
NONCD0001948	KAYSER-ROTH - ASHEBORO	ASHEBORO	RANDOLPH
NONCD0001951	KERN POLYMERIC	SALISBURY	ROWAN
NCD000653576	KERN RUBBER CO. URETHANE PLANT	SALISBURY	ROWAN
NONCD0001953	KEYSTONE POWDERED METAL COMPANY	CHERRYVILLE	GASTON
NONCD0001118	KIDDE TECHNOLOGIES	WILSON	WILSON
NCD097361018	KIN PROPERTIES ABANDONED DRUMS	CHARLOTTE	MECKLENBURG
NCD986197366	KINSTON COAL GAS PLANT	KINSTON	LENOIR
NCD980729677	KNOB CREEK FLYASH DISPOSAL	BREVARD	TRANSYLVANIA
NONCD0001173	LEBANON CHEMICAL	HERTFORD	PERQUIMANS
NCD986197358	LEXINGTON COAL GAS PLANT	LEXINGTON	DAVIDSON
NCD982084113	LINAMAR FORGINGS/CAROLINA FORGE	WILSON	WILSON
NCD062552989	MALLARD CREEK RD/UNION OIL CO OF CA	CHARLOTTE	MECKLENBURG
NCD055359079	MASONITE CORP. FIBERBOARD DIV.	SPRING HOPE	NASH
NCD042891663	MITCHELL ENGR CO/CECO BLDG. DIV.	ROCKY MOUNT	NASH
NONCD0002085	MITSUBISHI ELECTRONICS	DURHAM	DURHAM
NONCD0002090	MOEN - SANFORD	SANFORD	LEE
NONCD0002101	MOUNT HOPE FACILITY	CHARLOTTE	MECKLENBURG
NONCD0002030	MYERS BROTHERS RECYCLING (FORMER)	GREENSBORO	GUILFORD
NCD986197259	NEW BERN COAL GAS PLANT	NEW BERN	Craven
NONCD0002802	NEWLAND PESTICIDES SITE	NEWLAND	AVERY
NONCD0002236	OLYMPIC PRODUCTS	GREENSBORO	GUILFORD
NONCD0002267	PARKER HANNIFIN CORPORATION	SNOW HILL	GREENE
NONCD0002268	PARKER HANNIFIN-WILSON	WILSON	WILSON
NCD055162069	PELTON & CRANE PLANT (FORMER)	CHARLOTTE	MECKLENBURG
NONCD0001425	PETERBILT OF DUNN "A" PARCEL	DUNN	HARNETT
NONCD0001939	PETRO EXPRESS NO. 56	KINGS MOUNTAIN	CLEVELAND
NONCD0001140	PIEDMONT HAWTHORNE	WINSTON-SALEM	FORSYTH
NONCD0001020	PRECISION FABRICS GROUP, INC	GREENSBORO	GUILFORD
NCD040047425	PRILLAMAN CHEMICALS	FAYETTEVILLE	CUMBERLAND
NONCD0002338	PSNC OPERATIONS AND GARAGE	DURHAM	DURHAM
NONCD0002128	PURINA MILLS	WILSON	WILSON
NONCD0002345	PUROLATOR PRODUCTS, INC.	FAYETTEVILLE	CUMBERLAND
NONCD0002350	QUALITY FOREST PRODUCTS	ENFIELD	HALIFAX
NCD062548995	QUORUM KNITTING	WEAVERVILLE	BUNCOMBE
NCD986188894	RALEIGH COAL GAS PLANT NO. 1	RALEIGH	WAKE
NCD986188902	RALEIGH COAL GAS PLANT NO. 2	RALEIGH	WAKE
NONCD0001354	REAGENTS, INC	CHARLOTTE	MECKLENBURG
NONCD0001201	REEVES BROTHERS-BAILEY RD DUMP	CORNELIUS	MECKLENBURG
NONCD0001087	REIDSVILLE COAL GAS PLANT	REIDSVILLE	ROCKINGHAM
NONCD0001108	RENTAL UNIFORM SERVICE	ASHEVILLE	BUNCOMBE



<i>ID Number</i>	<i>Sites Name</i>	<i>City</i>	<i>County</i>
NONCD0001171	RENTAL UNIFORM SERVICES	CLINTON	SAMPSON
NONCD0002391	REXAM CORPORATION - B	GREENSBORO	GUILFORD
NCD986182582	RHONE-POULENC (RHODIA)	GASTONIA	GASTON
NONCD0002404	RITTER MILLWORKS SHOP	CASTLE HAYNE	NEW HANOVER
NONCD0002931	RIVER ROAD	HERTFORD	PERQUIMANS
NONCD0001157	ROBERT BOSCH TOOL CORP	GREENVILLE	PITT
NONCD0001154	ROBERT BOSCH TOOL CORP	LINCOLNTON	LINCOLN
NCD986197325	ROCKY MOUNT COAL GAS PLANT NO. 1	ROCKY MOUNT	NASH
NCD986197317	ROCKY MOUNT COAL GAS PLANT NO. 2	ROCKY MOUNT	NASH
NONCD0002431	RUS	WINSTON-SALEM	FORSYTH
NCD986197283	SALISBURY COAL GAS PLANT #1	SALISBURY	ROWAN
NONCD0002445	SANTARO HOT MIX ASPHALT PLANT	KERNERSVILLE	FORSYTH
NCD003234549	SCM PROCTOR SILEX/WEAREVER	SOUTHERN PINES	MOORE
NONCD0002456	SEARS 8075 SOLVENTS	CHARLOTTE	MECKLENBURG
NCN000407206	SHULIMSON BROTHERS SCRAP YARD	ASHEVILLE	BUNCOMBE
NONCD0002511	SOUTH BRUNSWICK MIDDLE SCHOOL	SOUTHPORT	BRUNSWICK
NCD058517467	SOUTHERN WOOD PIEDMONT COMPANY	WILMINGTON	NEW HANOVER
NCD986197291	STATESVILLE COAL GAS PLANT	STATESVILLE	IREDELL
NCD024895864	STEWART-WARNER CORP/BASSICK-SACK	WINSTON-SALEM	FORSYTH
NCD083669952	STORY BURIAL AREAS/UNION CHEMICAL	CHARLOTTE	MECKLENBURG
NONCD0001101	STRONGHAVEN WAREHOUSE	MATTHEWS	MECKLENBURG
NONCD0002801	SWANNANOVA DJJDP PROPERTY	SWANNANOVA	BUNCOMBE
NONCD0002575	TAKEDA - BASF	WILMINGTON	NEW HANOVER
NCD986166700	TOISNOT SWAMP	WILSON	WILSON
NONCD0002893	TOWERS RD DISPOSAL AREA	HERTFORD	PERQUIMANS
NONCD0002633	TRINITY AMERICAN CORP.	GLENOLA	RANDOLPH
NONCD0002843	TRION, INC	SANFORD	LEE
NCD082362989	TUNGSTEN QUEEN MINE/ATLAS MINE	TOWNSVILLE	VANCE
NONCD0002833	UMICORE CSM NA	MAXTON	SCOTLAND
NCR000010272	UNC-COGENERATION FACILITY	CHAPEL HILL	ORANGE
NONCD0002645	UNIFIRST	WILMINGTON	NEW HANOVER
NONCD0002646	UNIFIRST CORPORATION (FORMERLY	GOLDSBORO	WAYNE
NCD000822957	UNION CARBIDE CORP/EVEREADY	ASHEBORO	RANDOLPH
NCD980557623	UNIVERSITY OF NC/ARPT WASTE DISP	CHAPEL HILL	ORANGE
NC6680090002	US EPA TECH CENTER	RTP	DURHAM
NCD053485991	VARCO-PRUDEN BUILDINGS	KERNERSVILLE	FORSYTH
NONCD0001139	VERMONT AMERICAN	BOONE	WATAUGA
NONCD0002676	VITAFOAM, INC.	HIGH POINT	RANDOLPH
NONCD0001103	WALTER KIDDE PORTABLE EQUIPMENT	MEBANE	ALAMANCE
NCD986197275	WASHINGTON COAL GAS PLANT	WASHINGTON	BEAUFORT
NCD001493931	WECK, EDWARD INC.	RTP	DURHAM
NCN000407582	WEST PHARMACEUTICAL SERVCEs	KINSTON	LENOIR
NCD986188910	WILMINGTON COAL GAS PLANT	WILMINGTON	NEW HANOVER
NCD093334209	WILSON, RALPH PLASTICS	FLETCHER	HENDERSON
NCD986188845	WINSTON-SALEM COAL GAS PLANT NO. 1	WINSTON-SALEM	FORSYTH
NCD986188852	WINSTON-SALEM COAL GAS PLANT NO. 2	WINSTON-SALEM	FORSYTH
NONCD0002925	WIX FILTRATION CORP-DIXON PLANT	GASTONIA	GASTON
NONCD0001110	WOODSON-TENET LABORATORIES	GOLDSTON	CHATHAM
NCD982156812	WYSONG & MILES	GREENSBORO	GUILFORD

\* - Remediating party conducting cleanup of a portion of the site only.

**Table 6. Additional State-Directed Responsible Party Assessments/Cleanups Not Under Voluntary Administrative Agreements During FY 2016-17**

<i>ID Number</i>	<i>Site Name</i>	<i>City</i>	<i>County</i>
NCD006390561	AKZO NOBLE COATINGS, INC.	HIGH POINT	GUILFORD
NONCD0001910	ALLEN BRADLEY CO	GREENSBORO	GUILFORD
NONCD0001257	AMERICAN TRUETZSCHLER	CHARLOTTE	MECKLENBURG
NCD003467974	AMP INCORPORATED	GREENSBORO	GUILFORD
NONCD0001273	ANSELL HEALTHCARE	TARBORO	EDGEcombe

<i>ID Number</i>	<i>Site Name</i>	<i>City</i>	<i>County</i>
NONCD0001283	ARATEX SERVICES	GREENSBORO	GUILFORD
NONCD0001862	BETA FLUID SYSTEMS	REIDVILLE	ROCKINGHAM
NONCD0001383	BRIN MONT CHEMICALS, INC	GREENSBORO	GUILFORD
NONCD0001404	BURLINGTON INDUSTRIES (FRMR)	DURHAM	DURHAM
NONCD0002963	CARTER LUMBER	LEXINGTON	DAVIDSON
NONCD0001408	CARTER WOODSON CHARTER SCHOOL	WINSTON SALEM	FORSYTH
NCD046148540	CENTRAL TRANSPORT	CHARLOTTE	MECKLENBURG
NONCD0001162	CHAMPION FINISHING CO	ASHEVILLE	BUNCOMBE
NONCD0001486	CHAPEL HILL POLICE DEPT	CHAPEL HILL	ORANGE
NONCD0001162	CHAMPION FINISHING CO	ASHEVILLE	BUNCOMBE
NONCD0001478	CHARLOTTE AIRCRAFT	CHARLOTTE	MECKLENBURG
NONCD0001135	CINDERELLA KNITTING MILLS	KINGS MOUNTAIN	GASTON
NONCD0001514	CLEVELAND STREET	DURHAM	DURHAM
NONCD0000016	CMC HOLDING	ELKIN	SURRY
NONCD0000065	CMI-DRUM STORAGE AREA	ELKIN	SURRY
NONCD0001668	CORNER COTTON GIN	MINGO	SAMPSON
NONCD0002216	CROWN AUTO DEALERSHIP	GREENSBORO	GUILFORD
NONCD0002624	DODSON EXTERMINATIONS/US CELL	JACKSONVILLE	ONSLow
NONCD0001625	DOMINION TEXTILES (USA)	HICKORY	CATAWBA
NONCD0001192	EAKES CLEANERS (FORMER)	DURHAM	DURHAM
NONCD0002974	EAST 27TH ST METALS CONTAMINATION	WINSTON-SALEM	FORSYTH
NONCD0002956	Fie Top ROAd Salt Pile	MAGGIE VALLEY	HAYWOOD
NONCD0001726	FLOWLINE CORP	WHITEVILLE	COLUMBUS
NONCD0002720	FORDHAM CLEANERS	GREENSBORO	GUILFORD
NCD050409150	GENERAL ELECTRIC	WILMINGTON	NEW HANOVER
NCD072018252	GENERAL ELECTRIC CO/MED STEAM	DURHAM	DURHAM
NONCD0001064	GUILFORD MILLS	FUQUAY-VARINA	WAKE
NCD986166692	HARWELL ROAD SEPTIC PIT	GASTONIA	GASTON
NONCD0002809	HIGH POINT ENTERPRISE	HIGH POINT	GUILFORD
NONCD0001117	HILLSIDE SHOPPING CENTER	ASHEBORO	RANDOLPH
NONCD0001908	INTERPANE GLASS COMPANY	CLINTON	SAMPSON
NONCD0001907	INTERNATIONAL RESISTIVE	BOONE	WATAUGA
NONCD0001947	KAYSER-ROTH	LUMBERTON	ROBESON
NCD980729677	KNOB CREEK FLYASH	BREVARD	TRANSYLVANIA
NCD055167324	MITCHELL-BISSELL PLANT	ROSMAN	TRANSYLVANIA
NCD986171379	NEW HAVEN DRIVE TCE	GASTONIA	GASTON
NONCD0002978	9TH STREET DISTRICT PCE	DURHAM	DURHAM
NONCD0002975	OLD LEXINGTON RD PCE CONT.	WINTON-SALEM	FORSYTH
NCD980848667	ONE HOUR KORETIZING	DURHAM	DURHAM
NCD986215499	PARKER INDUSTRIES	CONNELLY SPRINGS	BURKE
NONCD0002999	PARRIS & S MAIN ST SOLVENTS	HIGH POINT	GUILFORD
NCD053488409	PERFORMANCE FIBERS	NEW HILL	CHATHAM
NONCD0002909	PLANTERS CHEMICAL	FAYETTEVILLE	CUMBERLAND
NCD003219433	PUGH METAL FINISHING CORP	GREENSBORO	GUILFORD
NONCD0002991	QUARLES PETROLEUM	CHARLOTTE	MECKLENBURG
NONCD0002372	RANDOLPH SCH. - BUS GARAGE-B	ASHEBORO	RANDOLPH
NONCD0001655	RENTAL TOWEL AND UNIFORM	GRAHAM	ALAMANCE
NONCD0002395	RHONE-POULENC (RHODIA)	GASTONIA	GASTON
NONCD0002406	ROACH, INC (HALE TRAILER.)	CONCORD	CABARRUS
NONCD0002427	ROYSTER-CLARK FERTILIZER	STATESVILLE	IREDELL
NONCD0002438	SALEM UNIFORM SERVICES	WINSTON-SALEM	FORSYTH
NCD093338119	SCM CORP/GLIDDEN COATINGS	CHARLOTTE	MECKLENBURG
NCD095458709	SCHRADER AUTOMOTIVE PROD	MONROE	UNION
NCD003951878	SQUARE D COMPANY	ASHEVILLE	BUNCOMBE
NCD091567065	STANADYNE, INC/DIESEL SYSTEMS	WASHINGTON	BEAUFORT
NONCD0002543	STEVCOKNIT FABRICS COMPANY	WALLACE	DUPLIN
NONCD0002579	TALON ZIPPER FACILITY (FORMER)	STANLEY	GASTON
NONCD0002583	TAYLOR SALT & CHEMICAL	CHARLOTTE	MECKLENBURG
NONCD0002590	THOMAS BUILT BUSES - NONUST	HIGH POINT	GUILFORD
NONCD0002595	THOMSON CROWN WOOD PRODUCTS	MOCKSVILLE	DAVIE
NONCD0002599	TICAR CHEMICAL	ASHEVILLE	BUNCOMBE
NONCD0000088	TRANS TECHNOLOGY (LUNDY)	CHARLOTTE	MECKLENBURG
NONCD0002787	TRAVIS KNITS, INC (MOHICAN MILLS)	CHERRYVILLE	GASTON
NONCD0002972	TRIUMPH ACTUATION SYSTEMS	CLEMMONS	FORSYTH

<i>ID Number</i>	<i>Site Name</i>	<i>City</i>	<i>County</i>
NONCD0002639	TUSCARORA YARNS, INC.	MT PLEASANT	CABARRUS
NONCD0002648	UNITED CHEM-CON-NONUST	LANSING	ASHE
NCD991278300	UNITED DRUM T/A RELIANCE UNIV.	HIGH POINT	GUILFORD
NONCD0002658	US AIRWAYS MAINT. HANGAR-B	GREENSBORO	GUILFORD
NCD041415019	VALSPAR CORPORATION	HIGH POINT	GUILFORD
NONCD0002667	VALSPAR MIRROR COATINGS	GREENSBORO	GUILFORD
NONCD0000003	Van Waters & Rogers	CHARLOTTE	MECKLENBURG
NONCD0002980	WARREN CLEANERS	KERNERSVILLE	FORSYTH
NONCD0001212	WOODLAND MILLS	MILL SPRING	POLK
NCD144212701	WOODY DRIVE VOCS	GRAHAM	ALAMANCE
NONCD0002760	WORTH CHEMICAL	CHARLOTTE	MECKLENBURG

Note: Inactive Hazardous Sites Branch staff are conducting work at many other sites not listed in Tables 5 and 6. Such work includes (1) assessing and abating risk from contaminated drinking water wells and other contamination at residential and other high risk properties where there are no identifiable responsible parties; (2) investigating responsible parties at higher priority sites; (3) preparing bankruptcy claims and overseeing contractor work conducted with receipts; (4) responding to requests for “No Further Action Status” reviews; (5) responding to spills; (6) screening of newly discovered sites; and (7) responding to public inquiries on sites.

## F. Imminent Hazard Sites

The division and EPA are committed to addressing imminent hazard sites when identified. Table 7 provides a list of sites where potential imminent hazards were reported, or where abatement activities continued, in FY 2016-17. Their location, a site description, status and funding source are also provided.

**Table 7. Summary of Imminent Hazard Sites**

<i>Site</i>	<i>City/County</i>	<i>Site Description</i>	<i>Status</i>	<i>Funding Source</i>
Athol Manufacturing Company	Butner/ Granville	The concentration of contaminants detected in the groundwater exceed screening levels for structural vapor intrusion potential.	The division conducted vapor intrusion evaluation by collecting and analyzing soil gas samples in the residential neighborhood next to the facility. The results indicated that no unacceptable vapor risk present.	DWM
American Warehouse	Eden/ Rockingham	Former textile mill with abandoned drummed chemical wastes.	EPA conducted a drum and contaminated soil removal. Work	EPA
Armour Street Dye Area	Davidson/ Mecklenburg	DWM received a call from a residential property owner that had witnessed employees of a former dye facility historically (pre-1950s) dumping wastewater at the end of Armour Street. The alleged dumping area is upgradient from the home and is currently wooded with residential properties backing up to the wooded area.	DWM has visited the area various times to attempt to collect a surface water sample but insufficient water was available. No visible remnant of contamination was apparent. DWM plans installation of three temporary monitoring wells in the fall of 2017 to assess groundwater and determine if a release has occurred.	DWM
Austin Foods	Cary/Wake	Former industrial property with off-property groundwater contamination toward a park and a residential area. A portion of the source property now under a North Carolina Brownfields Agreement.	DWM sampled groundwater in a park area. Additional groundwater and soil vapor sampling planned for FY 2017-18 when monies become available.	DWM
Bragg Blvd Solvents	Fayetteville/ Cumberland	Elevated concentrations of contaminants in groundwater exceeding structural vapor intrusion screening criteria. Groundwater contamination extends over multiple properties.	DWM tested soil vapor and groundwater at nearby properties to try to determine source. Source of contamination still unclear. Additional testing planned at other nearby properties next fiscal year when monies become available to determine structural vapor intrusion risks.	DWM

<i>Site</i>	<i>City/County</i>	<i>Site Description</i>	<i>Status</i>	<i>Funding Source</i>
Busick Road TCE	Reidsville/ Rockingham	Trichloroethylene (TCE) was detected in water supply wells.	DWM installed a treatment system on the one well with a TCE concentration above the drinking water standard and conducted soil gas sampling to evaluate structural vapor intrusion risk for three homes. The sampling results indicate no vapor risk.	DWM
Carl Drive Tire Fire	Asheboro/ Randolph	Tire fire in February 2017. Contaminated quench water entered surface water.	EPA is continuing to assess nature and extent of any contamination from the fire.	EPA
Chemical and Solvents, Inc.	Greensboro/ Guilford	Chlorinated solvents are present in both soil and groundwater at the site. Potential for vapors from groundwater contamination to migrate into homes in a nearby residential area.	DWM conducted a groundwater and soil gas investigation in the residential area. Trichloroethylene was detected below two houses. The EPA is in the process of planning a large-scale soil gas sampling event to determine vapor intrusion potential in the residential area.	DWM/EPA
Cinderella Knitting Mills	Kings Mountain/ Cleveland	Former textile mill with very elevated perchloroethylene (PCE) levels in soil and groundwater. Concerns for potential for structural vapor intrusion for the on-property building and off-property homes. A large groundwater contamination plume extends off the property on to a city park which is bordered by a stream accessible to the public.	In May 2016, DWM conducted soil gas sampling around the exterior of the on-site building and along the property edge in the direction of residential properties to evaluate structural vapor intrusion potential. The levels exceed vapor screening levels. DWM also sampled surface water and found concentrations exceeded state surface water standards. The EPA conducted in-door air testing in the plant building. The responsible party has filed for bankruptcy. The EPA and DWM have filed proofs of claim to attempt to secure funds through a bankruptcy settlement. In FY 2016-17, due to elevated levels in in-door air, the EPA installed a vapor mitigation system. DWM conducted additional soil gas sampling at the surrounding residences to determine vapor intrusion potential in the residences. Due to these concentrations exceeding vapor screening criteria, vapor testing	DWM/EPA
Crowders Mountain State Park	Gastonia/ Gaston	Large disposal of drummed wastes located on residential and park property. Nearby homes have water supply wells.	In FY 2015-16, DWM removed some of the drums. Due to large numbers, DWM did not have the resources to remove all the drums and contaminated soil. The EPA completed the waste and soil removal. DWM also conducted limited groundwater remediation to reduce the threat to private wells. DWM continues to monitor groundwater while the remediation takes affect and continues to test nearby water supply wells.	EPA/ DWM

<i>Site</i>	<i>City/County</i>	<i>Site Description</i>	<i>Status</i>	<i>Funding Source</i>
Metrolina Warehouse	Davidson/ Mecklenburg	The breaching by erosion and wildlife of an earthen cap resulted in the release of asbestos containing material (ACM) from a former manufacturing facility onto a public road. ACM was also identified on nearby residential properties. The EPA has been the lead in addressing the situation with DWM support.	ACM is reported to have been removed from the manufacturing location and used as fill at nearby residential properties. DWM requested that the EPA conduct a Removal Site Evaluation (RSE), to include soil testing of potentially affected residential properties. The EPA then conducted a Removal Action at twenty-three (23) residential properties. The EPA and DWM have held several public meetings and have had frequent meetings of with the town of Davidson, N.C. Department of Health and Human Services, N.C. Department of Transportation and property owners to plan and coordinate work and public communications.	EPA/ DWM
Delburg Street Solvents	Davidson/ Mecklenburg	Dye facility located at Delburg Road (pre-1950s) is being redeveloped by with assistance from the N.C. Brownfield Program. Soil gas samples were collected by the brownfields prospective purchaser as part of their obtaining a Brownfields Agreement by the state (release from liability). Solvents in soil gas samples indicate a release of contamination. The prospective purchaser is bound by the agreement to make the property safe but does not have an obligation to address off property areas of contamination.	DWM plans to install and sample monitoring wells and soil gas points in the fall of 2017 after access by property owners is granted. No financially-viable responsible parties have been identified.	DWM
Eastway Drive & The Plaza Solvents	Charlotte/ Mecklenburg	This site is an area of solvent contamination near multiple current and former dry-cleaning sites some of which are participating in the state's Dry Cleaning Solvent Recovery Act (DSCA) Program. These dry-cleaning sites may be at least partially responsible for the contamination. Many residential properties are found within a 1,500-foot radius of the site. The contaminant concentrations pose a potential risk of vapor intrusion (VI).	DWM's Inactive Hazardous Sites Branch and DSCA Program are conducting various groundwater and soil gas testing to determine extent and potential for exposure. Work is ongoing.	DWM
Eighth Avenue Extension Solvents	Cramerton/ Gaston	Residential area has four water supply wells with concentrations of perchloroethylene (PCE) that exceed the drinking water standards. Source for the PCE is unknown.	In FY 2015-16, DWM began providing bottled water until the EPA provided treatment systems for each affected well. Bottled water continued throughout FY 2016-17 for some homes. In FY2016-17, DWM conducted groundwater and soil gas sampling on residential properties to evaluate the potential for contaminated vapors from groundwater to enter	DWM
Fallies Drycleaning	Mocksville/ Davie	The former site of a commercial dry cleaner with perchloroethylene (PCE) in soil above state clean up goals. One residence and one business appear to be in the direct downgradient pathway of the potential groundwater contaminant plume.	DWM conducted a limited groundwater assessment within the area of the nearest businesses and residences during FY 2015-16 and FY 2016-17. PCE levels in groundwater warrant a soil gas investigation during the next fiscal year to evaluate the risk of nearby homes for indoor air contamination. Work is to commence in October 2017.	DWM

<i>Site</i>	<i>City/County</i>	<i>Site Description</i>	<i>Status</i>	<i>Funding Source</i>
Harwell Road Septic Pit - Lee Motor Works - Ashe Pattern - Country Acres - Harwell Estates Mobile Home Park	Gastonia/ Gaston	Cluster of sites/areas with similar groundwater contamination. Six residential water supply wells were contaminated with solvents above drinking water standards.	Starting in FY2015-16 and continuing this year, the EPA and the DWM have taken several actions. A water supply well survey and several rounds of water supply well sampling have been conducted. In February 2017, analytical results for samples collected from the Harwell Estates Mobile Home park supply wells showed the wells exceeded the drinking water standards. DWM provided bottled water while the EPA installed a temporary treatment system in March 2017. The EPA will be completing water line construction in the fall of 2017.	EPA/ DWM
Myatt Property	High Point/Guilford	Carbon tetrachloride and trichloroethene were detected in groundwater at concentrations exceeding screening levels for structural vapor intrusion potential.	DWM conducted groundwater and crawl space air sampling and the results indicated no unacceptable vapor risk present.	DWM
Pender Plating	Burgaw/ Pender	High levels of chromium in soil and groundwater in a residential area.	DWM completed assessment of contamination in FY 2011-12. EPA completed removal of contaminated materials in FY 2014-15. Soil levels at depth exceeded cleanup standards. In FY 2016-17, DWM added a stabilization agent, backfilled and restored grade.	DWM/EPA
Pleasant Garden Rd PCE @4710	Pleasant Garden/Guilford	Tetrachloroethene and trichloroethene contamination from unknown source(s) found in water supply wells.	The EPA and DWM installed treatment systems on affected wells. The concentrations of the contaminants were also above the screening levels for structural vapor intrusion potential. DWM conducted soil gas testing to determine the health risk from contaminated vapor entering homes and a commercial building.	DWM
Rhoderia Drive Wells site	Stallings/Union	During the 1980s, a resident conducted a wire stripping business in their back yard and dumped used solvents. Solvents contaminated numerous drinking water wells in the surrounding neighborhood. The EPA connected homes to municipal water in the 1990s. Two irrigation wells are still present. Groundwater contamination exceeds levels that pose a potential threat for contaminated vapor to enter homes.	In FY 2015-16, DWM attempted to collect soil gas samples to evaluate the potential vapor threat to homes in the area. Due to shallow groundwater conditions, samples could not be collected. DWM instead installed monitoring wells and collected groundwater samples in the area of the homes with affected water supply wells. The results indicated the affected area was larger and that contamination in groundwater exceeded screening levels in other areas posing an indoor vapor threat. DWM then collected gas samples from 3 crawl spaces. Vapor in the crawl spaces did not exceed risk levels. In FY 2016-17, DWM was able to collect four soil gas samples. One was a crawl space sample that was also collected. All samples were below vapor	DWM
Rochelle St Wells	Durham/Durham	Trichloroethylene (TCE) and Perchloroethylene (PCE) contamination in a residential neighborhood with an unknown source. TCE concentration exceeds the structural vapor intrusion screening level.	DWM conducted groundwater and soil gas sampling in the residential neighborhood. Results indicated that no unacceptable vapor risk present. However, MTBE was found in a water supply well, and the site was transferred to the Underground Storage	DWM

<i>Site</i>	<i>City/County</i>	<i>Site Description</i>	<i>Status</i>	<i>Funding Source</i>
Southside Road Incident	Lincolnton/ Lincoln	Residential well in a large neighborhood with perchloroethylene (PCE) above the drinking water standard.	The EPA and the DWM conducted sampling of residential wells. The EPA provided alternate water to affected home wells. In January 2017, a trailer park well was found to exceed the drinking water standard. DWM did not have the resources to address the connection. The DWM is looking into possible funding for a connection when funds are received for FY 2017-18.	EPA/DWM
Southern Resin/US Industries Inc	Thomasville/Davidson	Approximately 2,600 gallons of formaldehyde spilled from a reactor vessel onto pavement, soil, and a	DWM responded and directed responsible party to conduct soil excavation and sampling activities. All	DWM/ Responsible Party
Surtronics Electroplating	Raleigh/Wake	Operating electroplating facility located in mixed use area. Chlorinated solvent contamination in groundwater exceeds structural vapor intrusion screening levels.	Responsible party performed a vapor intrusion evaluation. Results showed no elevated risk.	Responsible Party
28 <sup>th</sup> Street TCE	Winston-Salem/Forsyth	Trichloroethene (TCE) groundwater contamination in residential area from unknown source may pose threat from	DWM conducted indoor air sampling. Results indicated no unacceptable risk. DWM continues to monitor	DWM
Ulah Battery/ Battery Piles	Asheboro/Randolph	Residential area contaminated with lead from battery casing disposal.	DWM and the EPA have conducted multiple removal events of contaminated soils. DWM final removal action occurred in May 2017. Site has been granted no further action status.	DWM
Washington Street Incidents	Graham/Alamance	Chlorinated solvents were found above the state's ambient groundwater standards in a residential area. The source of the contamination had not been determined. Groundwater contamination exceeds the non-residential screening levels for structural vapor intrusion potential.	DWM collected groundwater samples and attempted to collect soil gas samples to evaluate structural vapor intrusion risk. The concentrations in groundwater have significantly been reduced from previous testing. Due to extremely shallow water table levels, soil gas samples were unable to be collected. While contaminants in the groundwater have reduced, they still exceed screening levels for structural vapor intrusion risk. Further work is	DWM
Westinghouse Electric Meter & Light	Raleigh/Wake	Chlorinated solvents in groundwater have more recently been found to exceed structural vapor intrusion screening levels by an owner of one portion of the former plant site. The site has been subdivided and is being used for multiple purposes.	DWM installed and sampled eight groundwater monitor wells around the former main manufacturing building for the site. Chlorinated solvents were detected in several of the wells but at lower levels. Soil gas samples were collected in areas posing higher potential for structural vapor intrusion. Additional testing is planned for FY	DWM/ Owners
Winterville Machine Works	Winterville/Pitt	Active plating shop found to have trichloroethene (TCE) in groundwater exceeding structural vapor intrusion screening levels.	DWM conducted groundwater sampling at three residences, one business and one church to evaluate potential for vapors to enter buildings. Only the church exceeded screening targets. Additional testing is planned FY 2017-18. DWM is investigating potential responsible parties to conduct	DWM

## G. Summary of the Inactive Hazardous Sites Cleanup Fund (Fund 6372 and 6379) and the National Priorities List Cost Share Fund (Fund 6375)

### Inactive Hazardous Sites Cleanup Fund Fund 6372 | FY 2016-17

<b>Beginning Cash Balance</b>	<b>\$139,204</b>
<b>Deposits (FY2016-17)</b>	
Appropriations	\$400,000
No Further Action review fees	\$19,750
Furniture Brands bankruptcy	\$134,474
Unexpended General Motors bankruptcy	\$23,813
<b>Total Deposits</b>	<b>\$578,037</b>
<b>Expenditures (FY2016-17)</b>	
Orphan priority site sampling/remediation/alternate water supplies	\$517,702
<b>Total Expenditures</b>	<b>\$517,702</b>
<b>Ending Cash Balance</b>	<b>\$199,539</b>
<b>Obligations</b>	
Bottled water contract encumbrance	\$1,302
Laboratory contract encumbrance	\$7,000
TSG bankruptcy funds (dedicated to Frye Creek Site)	\$30,000
Furniture Brands bankruptcy funds (dedicated to 4 sites)	\$134,474
<b>Total Current Obligations</b>	<b>\$169,826</b>
<b>Current Effective Cash Balance</b>	<b>\$29,713</b>
<b>Orphan Cleanup Cost Requirements (see Chapter II for more details)</b>	
<b>Funds needed for 366 higher priority orphan sites identified</b>	<b>\$278,503,674</b>
<b>Funds needed for all orphan sites thus identified (410 sites)</b>	<b>\$311,984,990</b>

#### Additional Funds from Bankruptcy Proceedings

Since initiating bankruptcy recovery actions, the division has recovered more than \$18 million in funds for assessment and remediation of sites. Payments out of a bankruptcy proceeding must go into a special trust account to be used only for the specific sites identified in the bankruptcy settlement agreement. Some of the settlement funds are also held in private escrow accounts.

Funds in the amount of \$30,000 were recovered last fiscal year for the Frye Creek site in Hickory/Catawba County as part of the division's TSG bankruptcy claim. In FY 2016-17, \$134,474 was recovered on the Inactive Hazardous Sites Program's claim in the Furniture Brands bankruptcy for four sites.



**Revenue Dedicated to the Pre-Regulatory Landfills**  
**Fund 6379 | FY 2016-17**

<b>Beginning Cash Balance</b>	<b>\$29,054,245</b>
<b>Deposits (FY 2016-17)</b>	
Tax (actual total income)	\$9,815,986
Administrative expense overcharge refund	\$43
<b>Total Deposits</b>	<b>\$9,816,029</b>
<b>Expenditures (FY 2016-17)</b>	
Contracts	\$5,607,393
Local government reimbursement	\$243,271
Transfer to DWM Solid & Hazardous Waste Programs	\$500,000
Operating Budget:	
PRLF operating budget	\$709,131
Inactive Hazardous Sites operating budget	<u>\$318,595</u>
Combined operating budget	\$1,027,726
<b>Total Expenditures</b>	<b>\$7,378,390</b>
<b>Ending Cash Balance</b>	<b>\$31,491,884</b>
<b>Obligations</b>	
Current Contract and Local Government encumbrances	\$29,740,408
Legislative allocation to the City of Havelock (Phoenix Resources)	\$1,000,000
<b>Total Current Obligations</b>	<b>\$30,740,408</b>
<b>Current Effective Cash Balance</b>	<b>\$751,476</b>

Expenditures are expected to soon deplete the current surplus, which accumulated during the early years when the program was conducting mostly lower cost assessment work. Active remediation is now underway at several sites and the program's rate of disbursements is rising.

**National Priorities List Cost-Share Fund  
Fund 6375 | FY 2016-17**

Estimated cost of federal trust fund/North Carolina cost-share cleanups	\$119,191,674
North Carolina's 10 percent cost-share for pending/ongoing cleanups	\$11,919,167*
Total fund disbursements for cost-share payments	\$8,938,518
Current balance	<b>\$5,203,484</b>
Encumbered amount of the fund balance for cost-share payments	\$2,980,650
Encumbered amount for operation and maintenance contract	\$406,043
Effective Cash Balance	*\$1,843,577

\*Cleanup cost estimates are not yet available for all sites. The cost-share figure will increase as cost estimates become available. Other sites may be added to the National Priorities List that will require a state cost-share. This account is also used to pay for the state's operation and maintenance obligations at these sites. The fund has no continuing source of income.

## Chapter V: Solid Waste and Materials Management

This consolidated annual report is required by the North Carolina General Statute 130A-309.06(c). The report combines annual reports by the N.C. Department of Environmental Quality, including the Solid Waste Management Report, Scrap Tire Disposal Account Report, White Goods Management Report, Electronics Recycling Report and Abandoned Manufactured Home Report. This report also includes information from the N.C. Department of Transportation regarding its use of recycled materials in contracts and data from the N.C. Department of Administration on bid procedures and purchases of sustainable and efficient supplies and materials.

Solid waste and materials management information in this report comes from 653 (100 counties and 553 municipalities) local government annual reports and more than 350 solid waste management facilities (including out-of-state facilities). These reports represent activities related to the management of solid waste for the period of July 1, 2016 through June 30, 2017.

Report prepared by:

N.C. Department of Environmental Quality  
Division of Waste Management  
1646 Mail Service Center  
Raleigh, N.C. 27699-1646  
919-707-8200  
<https://deq.nc.gov/about/divisions/waste-management>

N.C. Department of Environmental Quality  
Division of Environmental Assistance and Customer Service  
1639 Mail Service Center  
Raleigh, N.C. 27699-1639  
919-707-8100  
<https://deq.nc.gov/about/divisions/environmental-assistance-customer-service>

N.C. Department of Administration  
1305 Mail Service Center  
Raleigh, N.C. 27699-1301  
919-807-4544  
<https://ncadmin.nc.gov/>

N.C. Department of Transportation  
1591 Mail Service Center  
Raleigh, N.C. 27699-1591  
919-733-6837  
<http://www.ncdot.gov>

## A. Executive Summary

The N.C. Department of Environmental Quality shall report to the Environmental Review Commission annually on the status of solid waste management efforts in the state.

The state's Division of Waste Management and Division of Environmental Assistance and Customer Service report that the population in North Carolina increased by 1 percent in FY 2016-17 (July 1, 2016 - June 30, 2017), while the amount of waste disposed in municipal solid waste landfills and construction and demolition landfills, including coal ash, remained largely unchanged from the previous year. A total of 11,385,939 tons of solid waste generated during FY 2016-17 in North Carolina was disposed at in-state and out-of-state facilities. This represents an increase in disposal of 62,205 tons from the previous fiscal year.

Last fiscal year, North Carolina began requiring the material removed from Duke Energy coal ash impoundments to be recorded. In that first year, 743,822 tons of excavated material was disposed in lined municipal solid waste (MSW) landfills in Georgia and Virginia. In FY 2016-17, excavated coal ash disposed in out-of-state landfills amounted to 1,295,807 tons. Analysis of the waste stream shows that if waste generated in past decades, such as coal ash and other environmental cleanup sites, is included in the calculations along with waste generated from households and businesses waste disposal in FY 2016-17 equals 11,329,510 tons.

North Carolina's overall reliance on landfilling was not significantly changed over the previous year. However, without the addition of coal ash, the waste disposal per capita rate for FY 2016-17 was 1 ton per person per year, which was a decrease from FY 2015-16 when the rate was 1.05 tons per capita or a decrease of 872,855 tons of waste. The additional coal ash excavated from impoundments and placed into landfills resulted in an overall waste disposal rate of 1.11 tons per capita disposed of in FY 2016-17, dropping slightly from 1.12 tons per capita in FY 2015-16. North Carolina continues to dispose of solid waste at a lower rate relative to the last decade, where the rate was as high as 1.36 tons of waste per person per year.

The movement of coal combustion residuals continues to be an important focus when evaluating disposal trends in North Carolina. Large waste quantities are increasingly being removed from the waters of surface impoundments at North Carolina power plants and transported to either landfills engineered to be protective of the environment and human health or to recycling facilities for reuse into construction products such as cement, concrete block and wall board.

Data used in this report, along with other subsidiary reports, is available online at [NC DEQ: FY16-17 N.C. Solid Waste and Materials Management Annual Report](#).

## **B. Key Findings**

- The state per capita rate of waste including coal ash disposed into municipal solid waste (MSW) and construction and demolition (C&D) landfills during the fiscal year remained steady at 1.11 tons per person as compared to the previous year rate of 1.12 tons per person this year.
- Excluding the addition of coal ash, the per capita disposal rate actually decreased from 1.05 from the previous year to 1.00 tons per person this past year, which amounted to a decrease of 872,855 tons. The Department's Division of Environmental Assistance and Customer Service working with the Division of Waste Management has been successful in continuing to divert waste from landfills by making recycling more accessible to more of the citizens and providing educational programs to local governments, businesses and the public.
- Disposal of 1,295,807 tons of excavated Coal Combustion Residuals (CCR) during the fiscal year from Duke Energy coal ash impoundments maintained North Carolina reliance on MSW (and C&D) landfill disposal to 11.3 million tons in FY 2016-17.
- Waste disposed in North Carolina originating from South Carolina and Virginia was approximately 258,815.13 tons. In FY 2015-16, that quantity amounted to 192,000 tons.
- North Carolina landfills' remaining capacity equals approximately 44.2 years of municipal solid waste disposal capacity at the current rate of disposal.
- Industrial landfills received more than 2 million tons of waste. North Carolina industrial waste is predominantly from the electric energy industry (coal combustion residuals or CCR) and producers of paper products (pulp and paper sludges).
- Coal combustion residuals were mined from an industrial landfill for reuse as synthetic gypsum in the production of drywall and more than 1 million tons was diverted from disposal for use as a mine reclamation project.

### ***Departmental Considerations and Recommendations***

- The General Assembly is encouraged to consider ways to support the increased recovery and recycling of wastes, which are needed by North Carolina manufacturers and material processors.
- The General Assembly is encouraged to consider evaluating the producer responsibility components of the state's electronics legislation to better support local recycling programs.

## C. Solid Waste Management

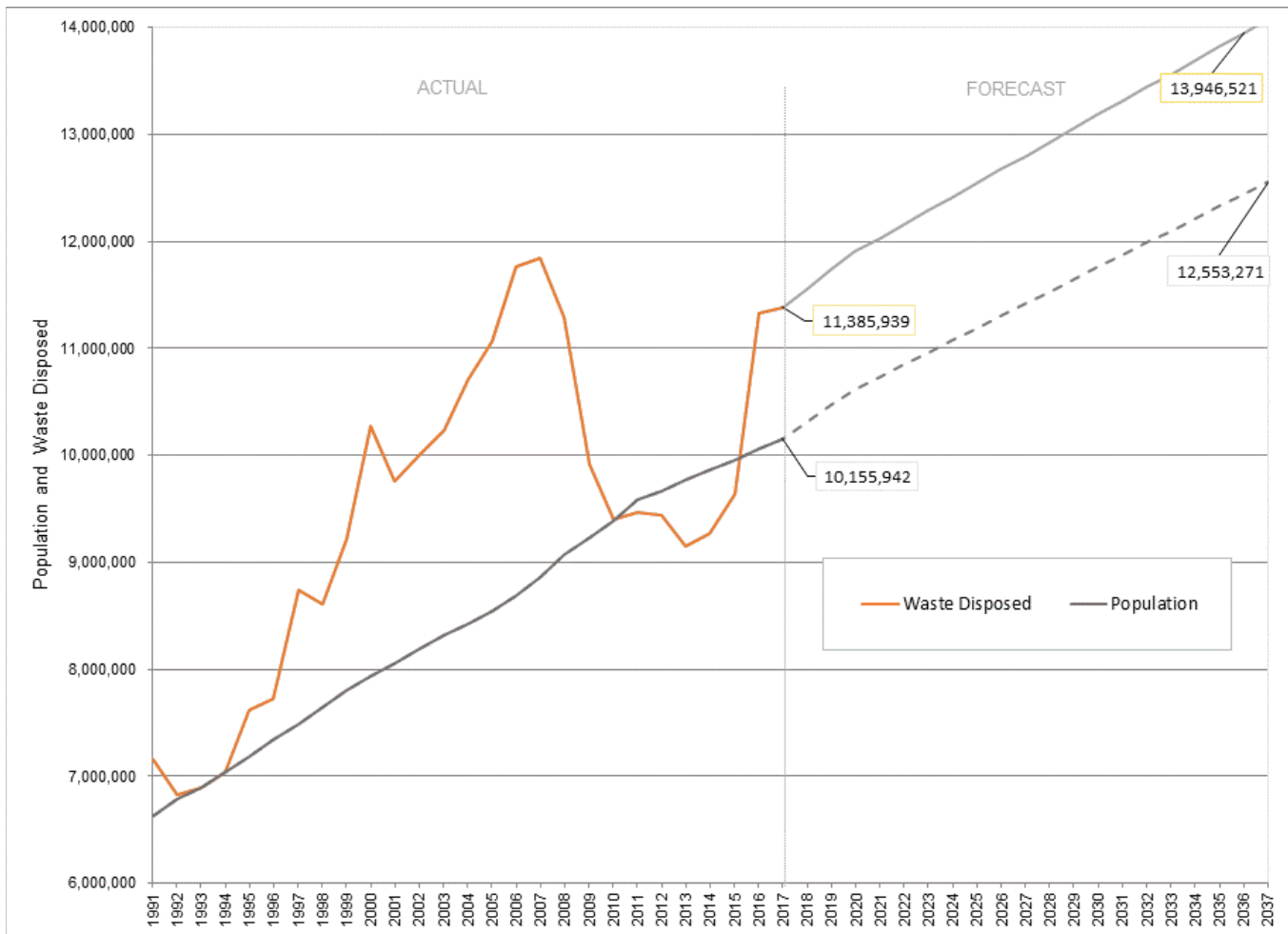
Waste types handled at North Carolina facilities include municipal solid waste, industrial waste, construction and demolition waste, land-clearing waste, scrap tires, medical waste, compost and septage.

Coal combustion residuals, or CCR, generated at North Carolina's electric power plants, have received much study and attention because of the Coal Ash Management Act of 2014, which requires that the surface water disposal impoundments be removed and the ash be placed into lined landfills or recovered. In past years, CCR has primarily been disposed of into industrial landfills on site at power plants. Increasingly in North Carolina, CCR is being sent to recyclers, structural fills and MSW landfills. For additional information regarding CCR, please see the *Quarterly Report(s) to the N.C. Environmental Review Commission on Operations, Activities, Programs and Progress Relating to Coal Combustion Residuals Surface Impoundments*.

### 1. Municipal Solid Waste (MSW) and Construction and Demolition (C&D) Landfill Disposal

North Carolina disposed of a total of 11,385,939 tons of waste, including coal ash, that was generated during the fiscal year into municipal solid waste (MSW) and construction and demolition (C&D) landfills within the state and out-of-state, which represents an increase of 62,205 tons of waste from the previous fiscal year. Without the inclusion of coal ash, the waste disposal amount for FY2016-17 was 872,855 tons less than the previous fiscal year. Figure 1 below displays the history of disposal of waste since 1991. For each fiscal year, the tonnage figure represents the material that was generated during that year that entered disposal facilities.

**Figure 1. MSW and C&D 20-Year Disposal Forecast Including Coal Ash**



In addition to normal MSW and C&D wastes, other post-industrial or business cleanups which are going to safe disposal into lined MSW landfills include petroleum contaminated soils from leaking storage tanks, as part of the Division of Waste Management’s Underground Storage Tanks Section, and wastes from development at industrial facilities, as part of the Division of Waste Management’s Brownfield Program. In past years, the cleanup from Hurricanes Fran and Floyd, created noticeable spikes in the waste disposed into landfills. Some of the increase in FY 2016-17 waste disposal may be attributable to Hurricane Matthew.

A significant development in waste disposal since FY 2015-16 is due to the additional quantities of CCR excavated from impoundments managed by Duke Energy, so the residuals could be safely disposed of in lined municipal solid waste and industrial landfills, as required by the Coal Ash Management Act of 2014.

This year, the total amount of waste generated in North Carolina included 1,678,882 tons of CCR waste (production ash and cleanup ash) from six electrical plants, which was disposed into MSW landfills in North Carolina, Virginia and Georgia. Coal ash going into landfills accounts for 8 percent of the total waste disposed into MSW and C&D landfills

this fiscal year. Exclusive of CCR waste, which was generated in past decades, North Carolina disposed of a total of 9,707,057 tons of waste in MSW and C&D landfills located within the state and out of the state. This represents an increase of 719,047 tons of waste due to CCR from the previous fiscal year going into MSW and C&D landfills.

Other post-industrial or business cleanups that are going to safe disposal into lined MSW landfills include petroleum contaminated soils from leaking storage tanks, as part of the Division of Waste Management's Underground Storage Tanks Section, and wastes from development at industrial facilities, as part of the Division of Waste Management's Brownfield Program. In past years, the cleanup from Hurricanes Fran and Floyd created noticeable spikes in the waste disposed into landfills.

Figure 1 above also provides a second perspective on North Carolina's dependence on landfill disposal that includes both wastes generated during the current fiscal year plus excavated coal ash material. It is unclear how long the use of MSW landfills for excavated impoundment CCR will continue. Tables related to waste disposal per county, facility and per capita, can be found in the following website:

<https://deq.nc.gov/about/divisions/waste-management/waste-management-rules-data/solid-waste-management-annual-reports/fy16-17>.

## 2. Coal Combustion Residual (CCR) and Product (CCP) Generation, Disposal and Reuse

Table 1 shares information on the disposition of coal combustion wastes that intersected with landfill disposal. The information is derived from reporting of the nine industries that generate ash at their coal-burning power plants across North Carolina.

**Table 1. Coal Combustion Wastes and Landfill Disposal**

Energy Generator Annual Reporting	Waste (tons) generated at power plants FY 2016-17		Ash (tons) excavated from impoundment
	Ash	FGD	
Total produced	1,582,846	1,408,609	
Used in Structural Fill	18,752	0	3,188,558
Other Beneficial Uses	483,642	1,552,182	0
Disposed in out-of-state MSW Landfills	96,036	0	1,295,807
Disposed in Industrial Landfills	3,035,157	51,379	0
Disposed in Basins	0	-	-

Recycling efforts continue to increase at industrial facilities statewide.

- Coal combustion product (CCP) in the form of ash is predominantly reused as an ingredient in cement.



- Flue gas desulphurization (FGD) residuals, or synthetic gypsum, is the primary ingredient in drywall.
- Fly ash, slag and bottom ash, can be used as construction materials such as gravel or fill.
- Session Law 2016-95, the Coal Ash Management Act revised, required that Duke Energy provide ash beneficiation projects capable of processing 300,000 tons of ash, reclaimed from surface impoundments, for cementitious products.
- Duke Energy has specified that three recycling sites will be located at the Buck Station (Spencer, N.C.), HF Lee Station (Goldsboro, N.C.) and Cape Fear (Moncure, N.C.).
- 3,188,558 tons of CCP were used for permitted mine reclamation at the Chatham County Brickhaven Structural Fill.
- Duke Energy reported in FY 2016-17 that 1,552,182 tons of gypsum was sent to the drywall or wallboard industry for reuse.
- A total of 63,818 tons of gypsum was mined from the Belews Creek landfill in Surry County for reuse.

### 3. Solid Waste Tax

The N.C. Department of Revenue reported solid waste tax collection of \$19,797,229, which equates to 9,898,614 tons of taxable solid waste going into landfills within North Carolina and through transfer stations to landfills in neighboring states. The gap between reported disposed tonnage and tax-paid tonnage was due to waste at federally-owned landfills on military bases and some specific waste streams received at MSW facilities (for example, biosolids) that are exempt from the solid waste tax. In addition, the large amount of excavated CCR impoundment wastes were not taxed because they were not transferred through a permitted solid waste facility.

Revenue from the solid waste tax was distributed to:

- Inactive Hazardous Sites Cleanup Fund – 50 percent is used to fund the assessment and remediation of pre-1983 landfills, and

Local governments – 18.75 percent to counties and 18.75 percent to municipalities to assist with their waste and materials management programs, and General Fund – 12.5 percent.

Table 2 below shows the history of North Carolina's per capita disposal rate, including the impact of including excavated CCR on that rate. The table shows the baseline measurement of solid waste disposal in the benchmark years of FY 1990-91 and 1991-92 as well as the most recent 11 fiscal years. Two calculations were performed to determine per capita waste this fiscal year, one showing disposal per capita for wastes generated during the fiscal year and the other including both generated waste plus excavated CCR.

**Table 2. North Carolina's Per Capita Disposal Rate**

Fiscal Year	Tons of waste disposed	NC population	Tons of waste per person in a year
2016-17 with excavated coal ash	11,385,939	10,155,942	1.11
2016-17 minus excavated coal ash	9,707,057	10,155,942	1.00
2015-16 with excavated coal ash	11,323,734	10,056,683	1.12
2015-16 minus excavated coal ash	10,579,912	10,056,683	1.05
2014-15	9,635,874	9,953,687	0.97
2013-14	9,273,571	9,861,952	0.94
2012-13	9,149,130	9,765,229	0.94
2011-12	9,443,380	9,669,244	0.98
2010-11	9,467,045	9,586,227	0.99
2009-10	9,395,457	9,382,609	1.00
2008-09	9,910,031	9,227,016	1.07
2007-08	11,284,712	9,069,398	1.24
2006-07	11,837,104	8,860,341	1.34
2005-06	11,765,183	8,682,066	1.36
1991-92 benchmark year	7,257,428	6,781,321	1.07
1990-91	7,161,455	6,632,448	1.08

#### **D. Municipal Solid Waste Landfill Capacity**

The total remaining capacity of all North Carolina MSW landfills measures approximately 583 million cubic yards, equating to approximately 361 million tons – an increase from last year. This estimate was calculated using 0.62 tons of waste per cubic yard of air space. The capacity does not include waste exported to out-of-state landfills. The state capacity equals 44.2 years of waste disposal if North Carolina's rate of landfill use remains steady at approximately 8.2 million tons per year. Continued efforts to increase recycling and material diversion should help the state maintain a strong landfill capacity. Much of the state's capacity is not available statewide due to permit conditions, franchise arrangements, service areas and distances. Although overall state capacity is sufficient, some regions have limited waste disposal capacity. Those areas may experience higher disposal costs and possible disruptions in service as facilities close or fuel costs make transport of waste to distant facilities prohibitive.

In FY 2015-16, a significant development in waste disposal was the first major instance of large-scale excavation of previously-generated coal combustion waste from surface impoundments and the disposal of that material into lined MSW landfills, as required by the Coal Ash Management Act of 2014. The material was excavated in Buncombe and Rockingham counties and disposed in out-of-state facilities in Georgia, South Carolina and Virginia.

As excavation activities likely continue over time, and as that material makes use of MSW landfill capacity in and out-of-state, its impact on overall disposal should be recognized. Disposal of MSW, annually generated coal combustion waste and excavated coal

combustion waste will likely start to intersect. Where specific data is available, this report can begin to specifically account for each material type.

Tabulation of MSW and C&D landfill capacity can be found in the *2016-17 Landfill Capacity Report* contained in the following website:

<https://deq.nc.gov/about/divisions/waste-management/waste-management-rules-data/solid-waste-management-annual-reports/fy16-17>.

### **1. Industrial Landfill Disposal**

In North Carolina, 15 industrial landfills are permitted to receive various types of industrial waste generally originating from on-site industrial complexes. All Industrial landfills except one are located where the waste is produced. The largest volume of waste disposed into industrial landfills is at electric power plants and consists of CCR. The paper product industry, which disposes of sludge and wood ash, is secondary in volume. Tabulation of landfilled industrial waste can be found in the *2016-17 Landfill Capacity Report* contained in the following website:

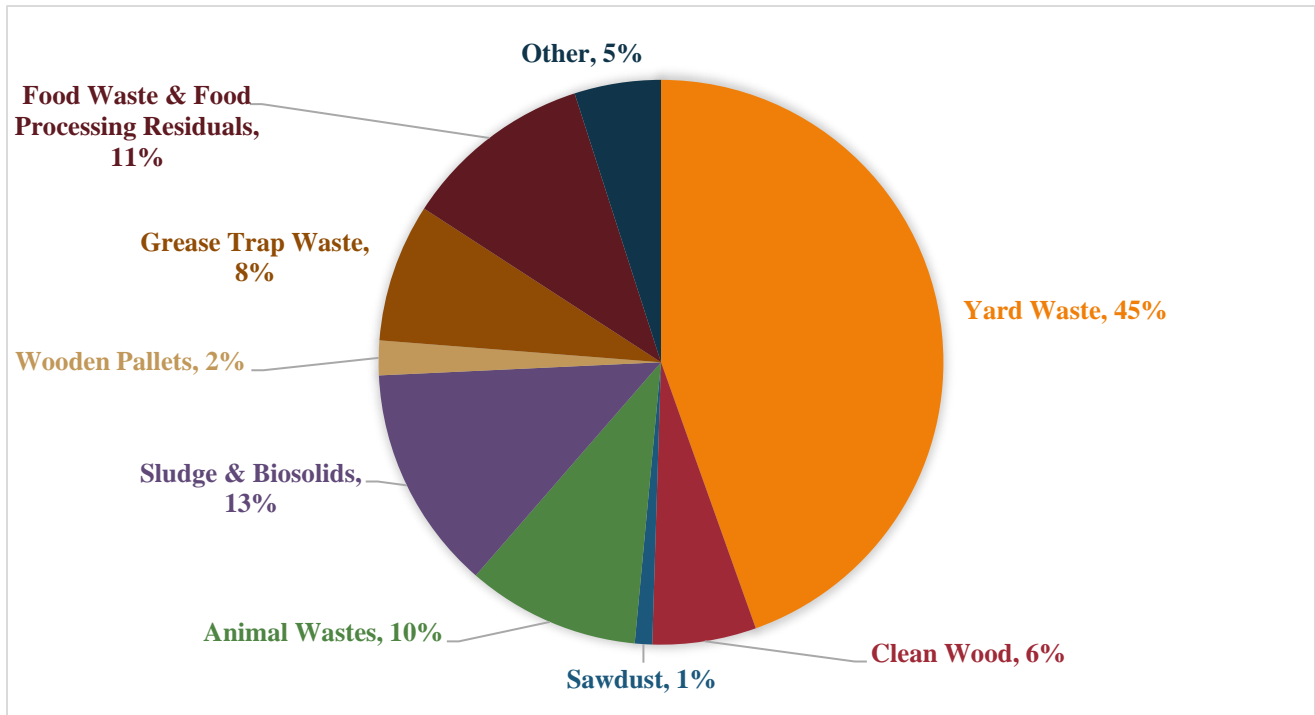
<https://deq.nc.gov/about/divisions/waste-management/waste-management-rules-data/solid-waste-management-annual-reports/fy16-17>.

### **2. Composting and Mulching**

A total of 47 composting and an additional 16 mulching operations continued to divert organics from the municipal solid waste stream.

Composting operations diverted 18,469 tons of food residuals produced from industrial food processors with an additional 34,263 tons of yard waste, wood waste, biosolids and other wastes.

The combined composting and mulching operations managed more than 480,000 tons of feedstocks in FY 2016-17. Waste diversion through these operations continues to grow in importance. Currently, food waste diversion accounts for only 11 percent of feedstocks processed – an increase of 2 percent more than last year. The facilities have available capacity to increase food waste diversion in North Carolina. Figure 2 below shows the fractions of materials used as feedstocks.

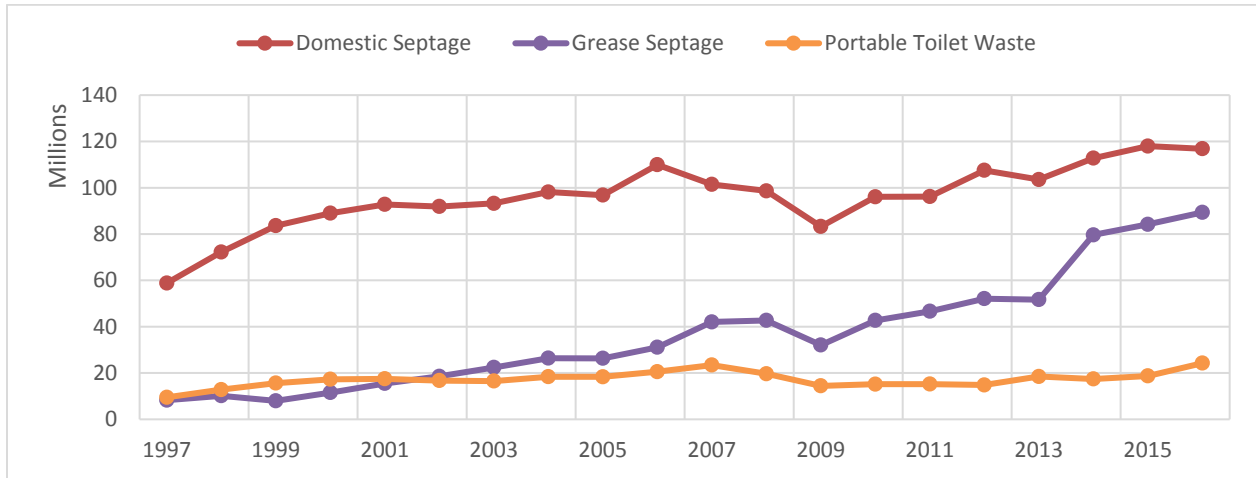
**Figure 2. Feedstocks Composted / Mulched**

### 3. Land Application

Septage waste land application is accomplished through staff permitting and compliance activities for more than 500 septage haulers, 15 storage detention and treatment (dewatering) facilities, and 123 land application sites (representing 1,897 acres). The majority of the land-applied waste is septic tank, portable toilet and restaurant grease trap waste; although, the program also assists waste generators with other wastes and by-products to determine if they are suitable for beneficial use through land application. Examples of beneficially reused waste includes wood ash and tobacco dust. Best management practices are followed for each by-product to assure protection of public health and the environment after evaluation by staff and are included in the site operational plans.

The volumes of septage pumped in 2016 exceeded the previous industry high in 2015. Approximately 230,430,662 gallons total of domestic septage, grease septage, and portable toilet waste was pumped in 2016 compared to 220,920,348 pumped in 2015. The increase in volume was from increases in the amount of grease septage and portable toilet waste pumped. Grease septage volumes managed by permitted septage firms continue to increase, in part due to local government programs that require restaurants to have their grease traps pumped on a frequent basis. Figure 3 below shows the gallons of septage pumped per year.

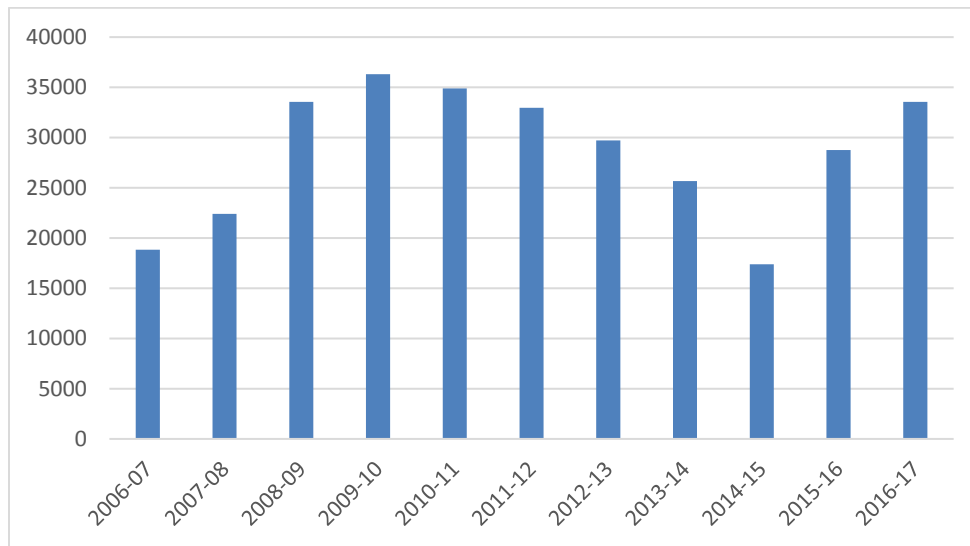
**Figure 3. Gallons of Septage Pumped Per Year**



**4. Medical Waste**

During FY 2016-17, North Carolina saw the gain of two commercial medical waste treatment providers. This now brings the number of treatment providers to seven. In addition, the Solid Waste Section approved the use of an alternative medical waste treatment technology that uses shredding and steam to treat the waste. This now brings the number of alternative treatment technologies approved for use in North Carolina to 18.

Figure 4 below shows that the tonnage of medical waste treated at North Carolina’s commercial waste treatment facilities has increased in the last fiscal year. Approximately 17,000 tons of medical waste from North Carolina and 12,000 tons from other states was treated at in-state medical waste treatment facilities. This was a reversal in waste origin from the previous year. Figure 4 does not show the medical waste generated or treated at medical facilities, such as hospitals and physicians’ offices. Medical facility waste generation or treatment is under the regulations of the state’s Department of Health and Human Services.

**Figure 4. Tons of Medical Waste Processed by Fiscal Year**

## 5. Household Hazardous Waste

Household hazardous wastes (HHW) are household chemicals that are poisonous or toxic, ignitable, corrosive or reactive with other chemicals. Among others, HHW includes items such as pharmaceuticals, household cleaners, pesticides, herbicides, fertilizers, pool chemicals, paints, automotive fluids and batteries. These chemicals are dangerous to human health and the environment. The Solid Waste Section recommends that citizens properly dispose of HHW at an approved collection site. Local HHW collection sites may be temporary, one-day events or permanent, ongoing collection sites.

Of the 100 counties in North Carolina, only 17 have permanent household hazardous waste collection sites (23 sites total). These 17 counties alone collected 7,315,096 pounds or about 3,658 tons of household hazardous wastes among which were 3,465,094 pounds of various paints; 750,784 pounds of flammable liquids; 283,716 pounds of automotive fluids and filters; 108,550 pounds of various lead-acid, cadmium, lithium and alkaline batteries; 88,459 pounds of mercury containing fluorescent light bulbs; 154,151 pounds of compressed gases; 143,818 pounds of poisonous materials such as insecticides, herbicides and fungicides; 78,765 pounds of corrosive materials; 51,448 pounds of flammable solids; 107,249 pounds of oxidizing substances; and 103,125 pounds of other non-specific regulated hazardous wastes.

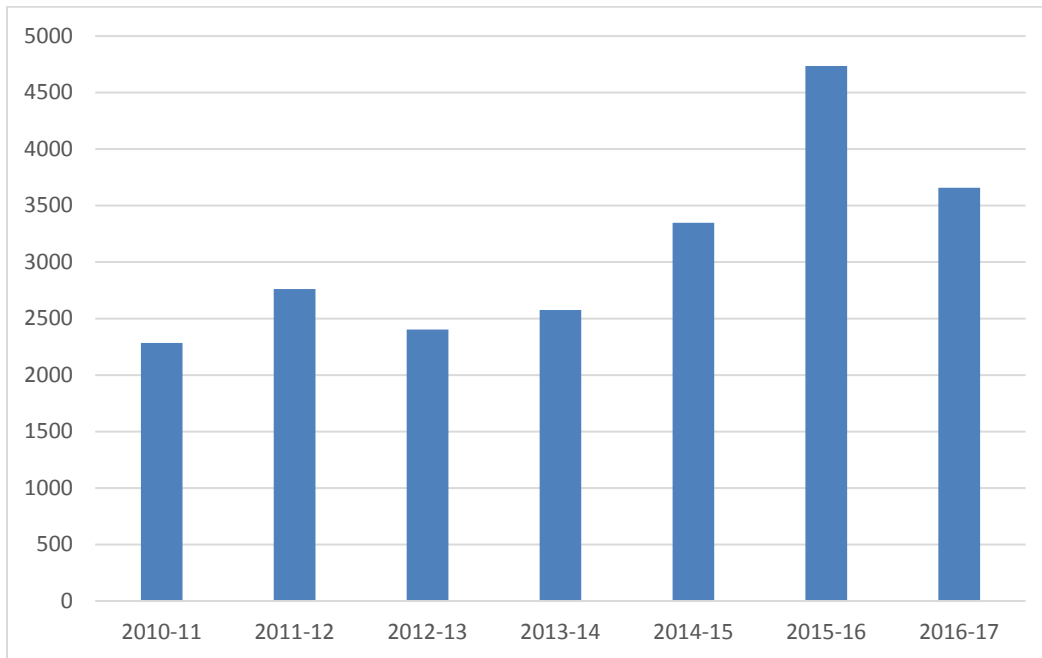
The counties also reported collecting 74,103 pounds of non-regulated, unspecified wastes and tallied 45,888 visits to permanent HHW facilities by residents.

Thirty-one counties, five municipalities, two private firms and one school district held 41 temporary, one-day collection events. Of the 41 temporary events held, 25 events reported total collections of 341,862 pounds (171 tons) of household hazardous chemical wastes.

Figure 5 below illustrates the amounts of HHW collected annually since FY 2010-11. A complete listing of locations of permanent HHW sites as well as one-day events can be found online at: <http://deq.nc.gov/about/divisions/waste-management/waste-management-permit-guidance/solid-waste-section/household-hazardous-waste>.

Although the collection of HHW is a costly endeavor, increasing numbers of local governments as well as civic organizations and private industries are arranging for this valuable service for North Carolina communities. Figure 5 below shows HHW in tons processed by fiscal year.

**Figure 5. HHW in tons**



## 6. Facility Inspections

The department is responsible for conducting inspections/site visits at the following variety of solid waste management facility types:

- C&D Landfills over MSW Landfills
- Closed Post-Closure Landfills
- Compost Facilities
- Construction & Demolition Landfills (C&DLF)
- Industrial Landfills
- Land Application Sites
- Land Clearing and Inert Debris Landfills (LCID)
- Coal Combustion Product Landfills and Structural Fills
- Compost Demonstrations
- Household Hazardous Waste Collection Sites
- Material Recovery Facilities
- Medical Waste Treatment Facilities and Incinerators
- Septage Detention and Treatment Facilities
- Septage (hauler) Firms

- LCID Notification Landfills (open and closed)
- Municipal Solid Waste Landfills (MSWLF)
- Transfer Stations
- Treatment and Processing Facilities (T&P)
- Yard Waste Notifications
- Tire Monofills
- Tire Processing / Collection Facilities
- White Goods Collection

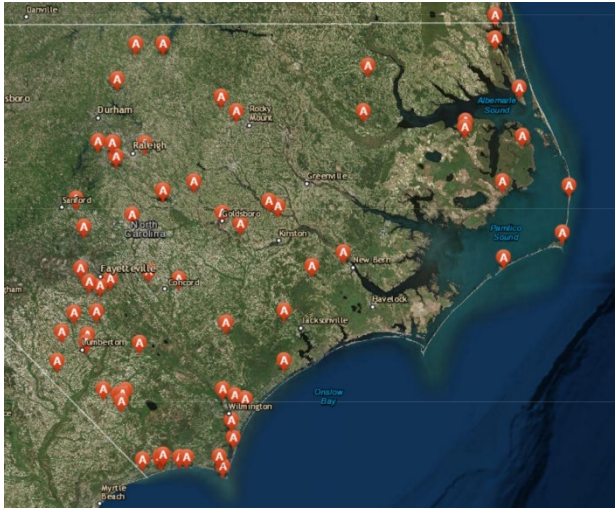
**7. Non-Facility Inspections and Evaluations**

In addition to the facility types listed above, the department also provides inspections and evaluations for the following:

- Illegal Dumping: The department provides technical assistance to residents and businesses on the proper management, recycling or disposal of solid wastes. The department investigates complaints of solid waste illegal dumping, working to have the sites cleaned up and taking enforcement action when necessary for the protection of human health and the environment. The department also works with local governments to establish and maintain ordinances and programs that address littering and indiscriminate dumping in their communities.

- Disaster Response and Preparation: The department continues to work with local governments to foster the message that disaster preparedness is essential, given the history of storm destruction in North Carolina, and encourages communities to establish pre-approved temporary storage sites (DDS) for vegetative and demolition debris prior to an emergency or disaster. The department maintains a record of approximately 500 of these pre-approved temporary debris sites. Beginning in late September 2016, the department assisted with preparation for Hurricane Matthew by working to update and improve the GIS map of pre-approved sites to provide it to the N.C. Department of Public Safety’s Division of Emergency Management and initiated the evaluation of new DDS to prepare for debris clean-up efforts. The department assisted with response and clean-up beginning immediately following the storm and continuing through August 2017. It evaluated and coordinated the review of 56 new DDS with the State Historic Preservation Office and Natural Heritage Program, and coordinated with local governments and later FEMA for the activation and subsequent closure of 91 pre-approved DDS. The department also provided technical assistance with the proper disposal of storm debris, and worked with the state Department of Agriculture and Consumer Services and landfill operators to assist with the proper disposal of animal mortality.

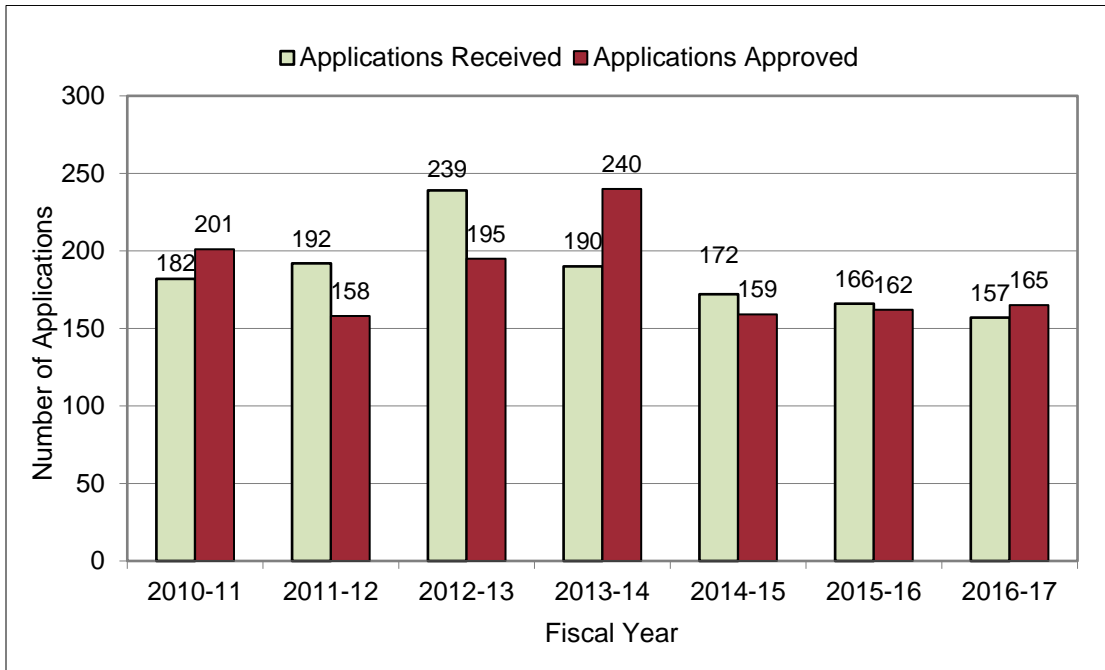
**DISASTER DEBRIS SITES ACTIVE POST-HURRICANE MATTHEW**





- Tax Certifications:** The department processes certification applications for special tax treatment of facilities and equipment used in recycling/resource recovery or from a solid waste at no cost to the applicant. Figure 6 below shows applications approved and received for the past eight years. The department has recently made internal changes to the process to reduce paper waste and expedite the processing time of applications.

**Figure 6. Tax Certification Applications Received and Approved**



**8. Facility Operator Training and Public Outreach**

The Solid Waste Section is committed to the protection of public health and the environment through education, inspections and compliance, and environmental monitoring. The section has a long-standing history of promoting training for the regulated community and public as required by statute as well as through technical assistance, collaboration, outreach activities and customer service. Below is a list of training opportunities the section provided this year:

- Landfill operators and managers training
- Transfer facility operators training
- Septage firm operator training
- Septage annual operator training
- Disaster debris management presentations and workshops
- Regional roundtable discussions and technical assistance when requested
- Coal Combustion Residuals landfill operator and manager training
- N.C. Solid Waste Enforcement Officer Association (NC SWEOA), N.C. Solid Waste Association of North America (SWANA), N.C. Composting Council Conference (NCCC) and Marine Debris Symposium Presentations

- Review and approval of continuing education units for solid waste operator and manager recertification
- Internal development training for staff, for example Basic Environmental Crimes Course, USCC Compost Operations Training Course and Quarterly Section Training

## E. Local Government Waste Reduction Activities and Recycling Markets

Solid Waste and Materials Management Annual Reports received from local governments provide data on public source reduction, reuse, recycling and composting activities statewide as well as other aspects of solid waste management. Data from these reports helps produce a picture of waste reduction, recycling and materials management efforts in North Carolina. This data offers information that helps gauge the breadth and relative effectiveness of local government programs in diverting materials from disposal and delivering them to industry for reprocessing. Data from these annual reports also helps document the trends in recycling and reuse program implementation and the evolving nature of public materials recovery efforts in North Carolina.

### 1. Source Reduction and Reuse Programs

Operating a source reduction or local reuse program can be a cost-effective way to help citizens reduce the amount of solid waste that is discarded. These programs are typically popular with residents and have the potential to be a low-cost opportunity to engage the community, creating awareness about strategies that can be used to reduce the cost of disposal. Despite these benefits, only a minority of local governments operate these programs and in general waste prevention through source reduction and reuse programs does not seem to be a high priority for most communities.

Table 3 below examines the types of source reduction and reuse programs operated by local governments over the past five years. The total number of local governments operating a source reduction and/or reuse program during FY 2016-17 dropped by one when compared to the previous year -- down to 93 communities reporting that they operate some sort of program to help their residents reduce the amount of waste they produce or to reuse materials instead of discarding them.

**Table 3. Local Source Reduction / Reuse Programs**

<i>Program Type</i>	<i>FY 2012-13</i>	<i>FY 2013-14</i>	<i>FY 2014-15</i>	<i>FY 2015-16</i>	<i>FY 2016-17</i>
Backyard Composting Programs	51	52	49	42	40
Source Reduction Programs	81	71	73	71	65
Public Reuse Programs	39	46	45	41	40
Total Local Governments with Source Reduction or Reuse Programs	107	108	108	94	93

### 2. Local Government Recovery

Table 4 below compiles local government materials recovery operations over the past 10 years. Local government recovery showed an increase in FY 2016-17 when compared to

the previous year. This increase mostly can be attributed to gains in the recycling of organic materials, largely due to the recovery of vegetative debris resulting from Hurricane Matthew. Total recovery results from the past decade show a picture of relatively steady and generally improving performance. This is best illustrated by the change in the per-capita recycling rate over time, which has increased at an average rate of 2.5 percent since FY 2007-08. Local government recovery data reflects a mature public recycling system with a base level of programs, services and public participation that is holding its own in terms of material capture, even as the “evolving ton” of traditional recyclables generated in households becomes lighter over time. Highlights from Table 5 will be examined in greater detail throughout this chapter.

**Table 4. Local Government Recovery (Tons) FY 2007-8 through FY 2011-12**

<i>Material</i>	<i>FY 2007-08</i>	<i>FY 2008-09</i>	<i>FY 2009-10</i>	<i>FY 2010-11</i>	<i>FY 2011-12</i>
Total Paper	321,019	342,008	343,031	347,622	344,758
Total Glass	56,837	69,446	75,124	86,163	96,819
Total Plastics	22,298	23,947	29,206	36,047	36,670
Total Metal*	84,740	69,242	61,251	57,681	51,545
Total Organics**	554,576	593,323	589,482	635,495	706,560
Special Wastes***	7,195	8,433	7,225	7,085	6,961
Electronics and Televisions***	N/A	N/A	4,574	7,452	14,688
Construction and Demolition Debris	59,501	33,209	20,832 <sup>t</sup>	26,303 <sup>t</sup>	93,858 <sup>t</sup>
Tires****	142,160	147,055	119,177	97,323	121,552
Other	6,753	8,474	1,948	1,098	1,616
Totals	1,255,079	1,295,137	1,251,848 <sup>t</sup>	1,302,271 <sup>t</sup>	1,475,028 <sup>t</sup>
Per Capita Recovery (lbs.)	276.77	280.73	266.84 <sup>t</sup>	271.70 <sup>t</sup>	305.10 <sup>t</sup>
Recovery Ratio (Recycling:Disposal)	0.11	0.13	0.13 <sup>t</sup>	0.14	0.16

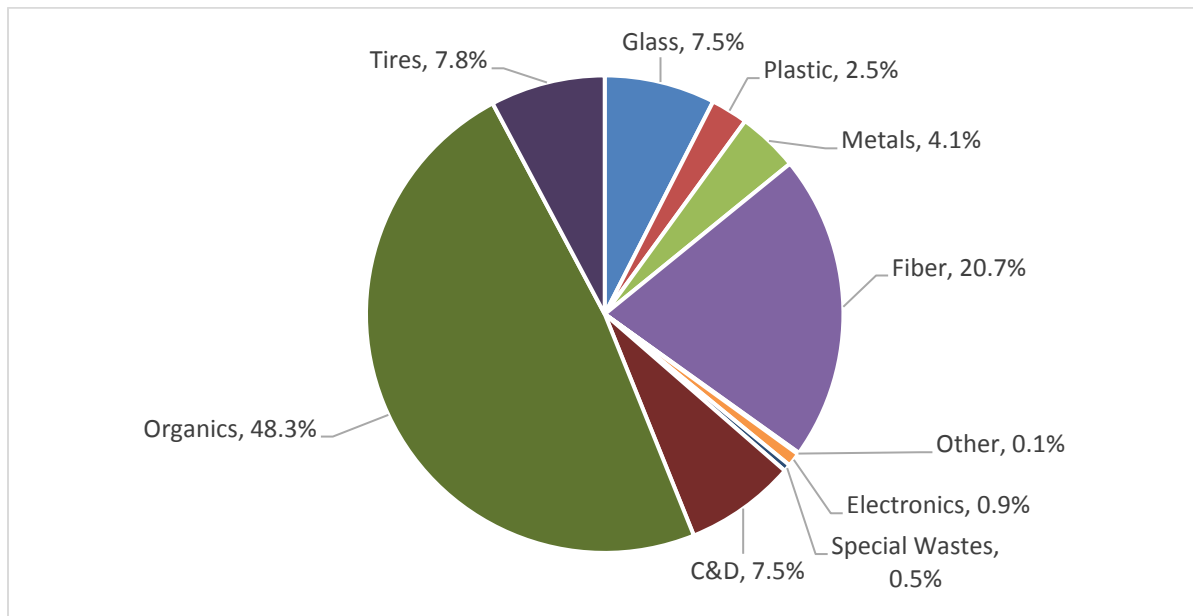
**Table 5 Local Government Recovery (Tons) FY 2012-13 through FY 2016-17**

<i>Local Government Recovery (Tons) and Performance Measures (continued)</i>					
<i>Material</i>	<i>FY 2012-13</i>	<i>FY 2013-14</i>	<i>FY 2014-15</i>	<i>FY 2015-16</i>	<i>FY 2016-17</i>
Total Paper	321,819	318,183	336,899	325,539	352,601
Total Glass	117,237	115,997	121,371	124,936	127,646
Total Plastics	39,322	44,407	45,374	45,975	42,567
Total Metal*	51,662	49,525	51,736	62,389	70,309
Total Organics**	604,889	842,282	757,778	735,367	821,547
Special Wastes***	6,496	6,870	7,053	7,391	8,239
Electronics and Televisions***	14,160	14,786	15,076	16,682	15,795
Construction and Demolition Debris	71,225	86,311	88,714	114,649	127,759
Tires****	120,013	136,943	151,069	145,122	132,330
Other	1,725	1,061	951	1,483	1,816

Totals	1,348,548	1,616,334	1,576,021	1,579,532	1,700,609
Per Capita Recovery (lbs.)	276.19	327.79	316.67	314.13	334.90
Recovery Ratio (Recycling:Disposal)	0.15	0.18	0.16	0.15	0.17
<p>* Includes white goods, aluminum cans, steel cans and other metals.</p> <p>** Includes yard waste, pallets, wood waste and food waste.</p> <p>*** For FY 2000-01 through FY 2008-09, Special Wastes includes electronics, used oil, oil filters, antifreeze, paint and batteries. Beginning in FY 2009-10, Special Wastes excludes electronics and includes recovery from the programs described in the Special Waste Management section.</p> <p>**** For FY 2010-11 and beyond, the tons of tires listed as recovered includes only those tires originating from within North Carolina that were processed in North Carolina. Data on the recovery of North Carolina-originated tires that were exported outside of the state is not available. In FY2009-10, the tire recovery figure inadvertently included some tires from out-of-state sources. In fiscal years prior to FY 2009-10, the tires figure reported included all tires recovered at the private tire facilities in North Carolina, including those tires received at those facilities from sources outside of North Carolina.</p> <p><sup>t</sup> Construction and Demolition Debris Tonnages, Total Recovery and Per Capita Recovery for FY 2009-10, 2010-11 and 2011-12 were all revised in 2013 as a result of decreased Construction and Demolition Debris Recovery due to reporting errors. This change also resulted in a revised Recycling:Disposal Recovery Ratio for FY 2009-10.</p>					

### 3. Recovery of Particular Materials

Public recycling programs play an important role in providing recovered materials to the supply chain for private manufacturing. Figure 7 below provides a material-specific look at those materials diverted from disposal to economic use by local government recovery operations in FY 2016-17.

**Figure 7. Characterization of Local Government Recovery**

The single largest category of material recovered by local governments continues to be organics. This category includes vegetative debris, clean wood (unpainted and untreated dimensional lumber), pallets, food waste and oyster shells. The recovery of vegetative debris or yard waste is accomplished through public and private mulching and composting, though boiler fuel and other energy markets are also an important destination for yard waste collected by local governments. For a detailed look at the management of yard waste in FY 2016-17, please see the section titled Yard Waste Management later in this chapter. The annual recovery of organic materials can be erratic because yard waste recovery can vary widely from one year to the next because of weather conditions and storm events. During FY 2016-17, organics constituted just over 48 percent of total local government recovery. Fiber, or paper products, and tires were the next two largest categories of materials recovered, contributing 20.7 percent and 7.8 percent respectively.

#### 4. Recovery of Traditional Materials

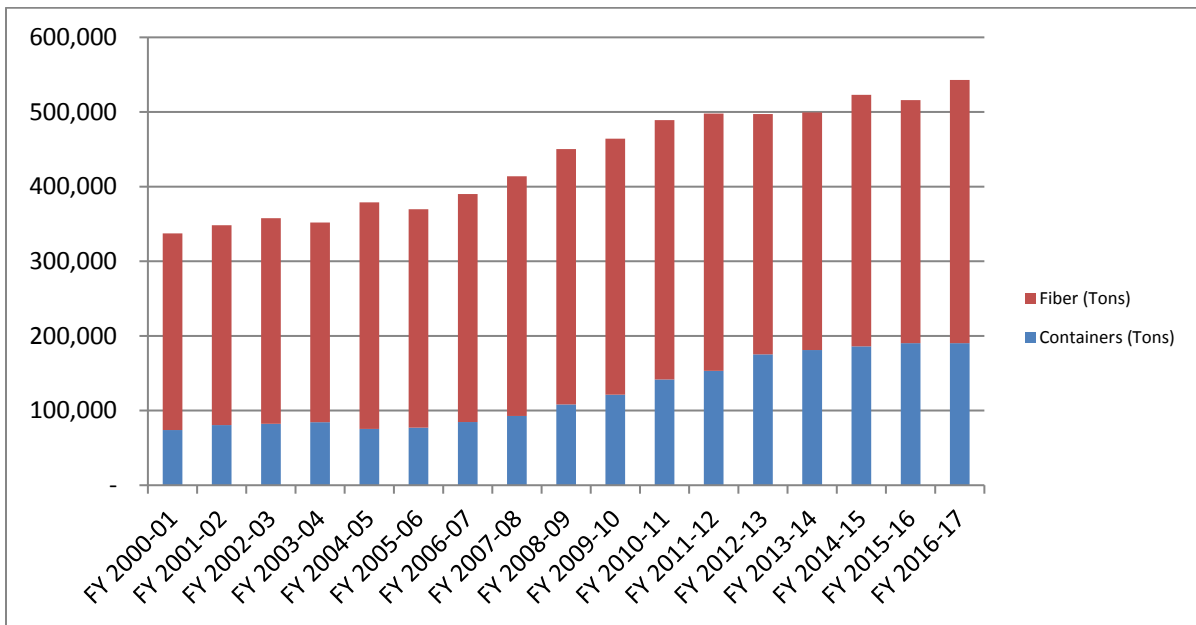
Traditional recyclable materials are the items or materials that most citizens think of when reflecting on recycling. These materials include fiber or paper (corrugated cardboard, magazines, newspapers, office fiber and residential mixed paper) and containers (aluminum beverage cans, glass bottles and jars, plastic bottles and containers, and steel food containers). These materials are common in households, though they are also found in the workplace, bars, restaurants, and away-from-home settings such as parks and other public venues.

An examination of traditional materials recovery by public recycling programs in FY 2016-17 reflects a 5.3 percent increase when compared to the previous year. This increase is largely the result of increased recovery of paper products, particularly of corrugated cardboard and residential mixed paper, perhaps driven by aggressive recycling of these materials as a result of high market values enjoyed during FY 2016-17 as explored in the Recycling Markets and Prices Section of this chapter. At just over 352 thousand tons

recovered, paper recycling by local governments was the highest recorded since measurement began. The increase in paper recycling is particularly notable since newspaper recycling continued to decline in 2016-17 based on the decreased circulation of newspapers and magazines across the country<sup>5</sup>.

Container recovery during FY 2016-17 was essentially unchanged compared to the previous year at just over 190,000 tons. Factors acting on container recycling include continued efforts by consumer product manufacturers to reduce the weight of packaging, in particular plastic bottles and metal cans, and decisions made by consumer product brand owners to move products from being packaged in cans and jars towards increasingly popular flexible packaging such as pouches. The overall changing make-up of traditional materials recovery is known in the recycling industry as the “evolving ton,” and this phenomenon is not unique to North Carolina. Figure 8 documents the trend in the recovery of traditional materials over the past 17 years.

**Figure 8. Traditional Recyclable Material Recovery FY 2000-01 to FY 2016-17**



**5. Recovery of Construction and Demolition Materials**

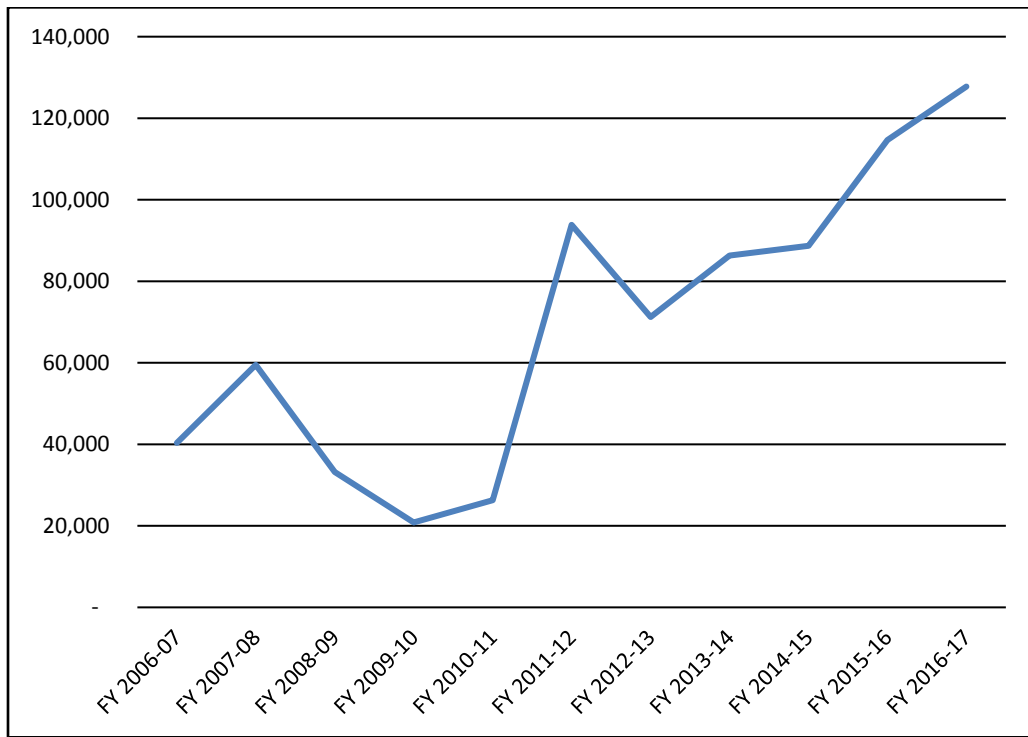
Local government recovery of Construction and Demolition (C&D) debris includes the capture of materials generated by construction and / or demolition activities. Materials in this waste stream include shingles, vinyl siding, sheetrock, carpet and aggregate (brick, block and other rubble). Clean lumber and wooden pallets, corrugated cardboard and scrap metal may also be generated as a result of construction and demolition activities, though

<sup>5</sup> The decline in paper generation can be seen in statistics provided by the American Forest and Paper Association, which documents a fall in the available paper supply from 100,665,000 million tons in 2006 to 77,895,000 tons in 2015, a drop of 23 percent – see: <http://www.paperrecycles.org/statistics/paper-paperboard-recovery>.

for the sake of this report when these materials are recycled by local governments they are included in categories for Organics, Metal and Paper.

Local governments have increasingly looked to the C&D waste stream for recycling success, and this has increased as new home construction remains strong across the state. Fiscal year 2016-17 saw two counties -- New Hanover and Pitt -- begin operation of C&D processing facilities for the purpose of sorting recyclable materials such as cardboard, clean wood and scrap metal from mixed construction and demolition waste. Recycling efforts focused on the C&D waste stream can yield large tonnage results, and FY 2016-17 marked a new high point for public C&D recycling efforts, with 127,759 tons reported as recycled. Roughly two-thirds of C&D recycling in FY 2016-17 can be attributed to the recovery of aggregate at just over 85,022 tons. This material is relatively easy to recover at disposal facilities such as C&D landfills, and it can be processed to into a gravel-substitute that can provide substantial cost avoidance through decreased need to purchase new gravel. Figure 9 illustrates the change in the amount of C&D materials captured by public programs since FY 2006-07.

**Figure 9. Public C&D Recycling (Tons) FY 2006-07 to FY 2016-17**

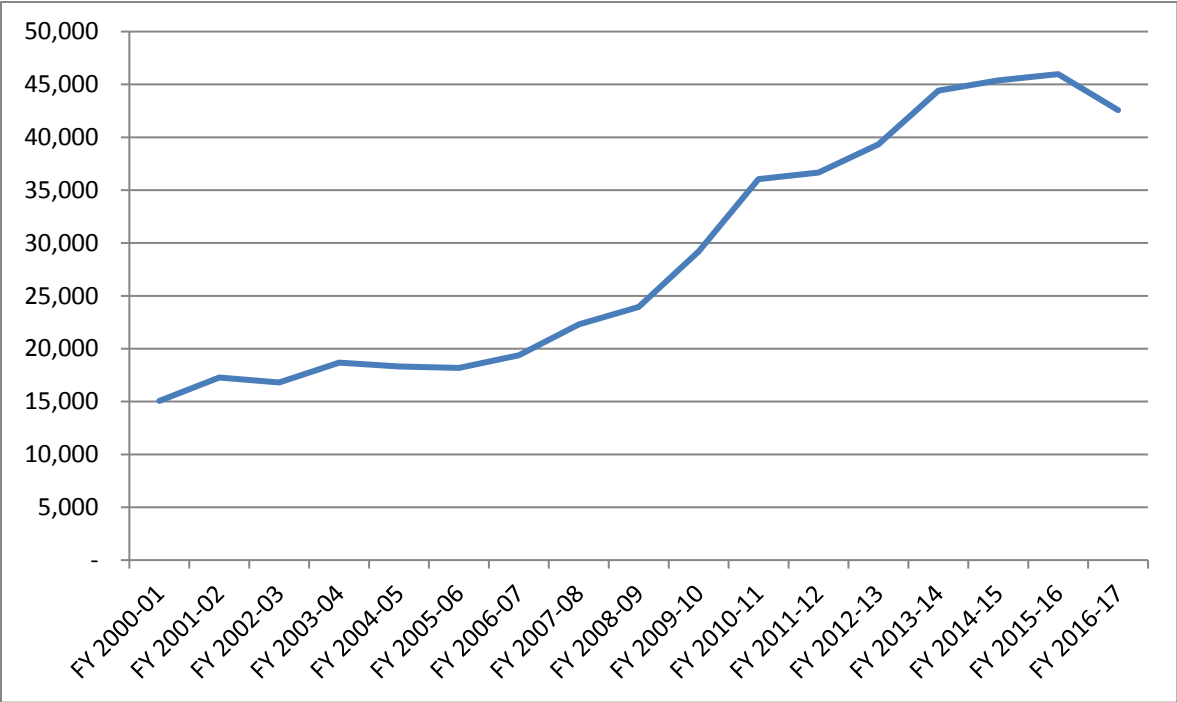


**6. Plastic Recycling In North Carolina**

Total plastic recycling by local governments in North Carolina declined during FY 2016-17 for the first time since the disposal ban on plastic bottles became effective on Oct. 1, 2009 -- down from 45,975 tons in FY 2015-16 to 42,567 tons in FY 2016-17. To put this in context, the Association of Plastics Recyclers and the American Chemistry Council co-produce an annual report on national post-consumer plastic bottle recycling. Their 2016

report reflects a 1.4 percent decrease in plastic bottle recycling collection versus 2015<sup>6</sup>. It is possible that this decline is at least in part a result of method used to calculate the recovery of particular commodities when communities report recycling tonnage as “commingled.” This will be explored further in the “Collection of Commingled Recyclables.” The decrease in plastic recovery may also be a result of continued ‘light-weighting’ of Polyethylene Terephthalate (PET) and High-Density Polyethylene (HDPE) bottles by manufacturers. Figure 10 illustrates the public recovery of plastic over the past 17 fiscal years.

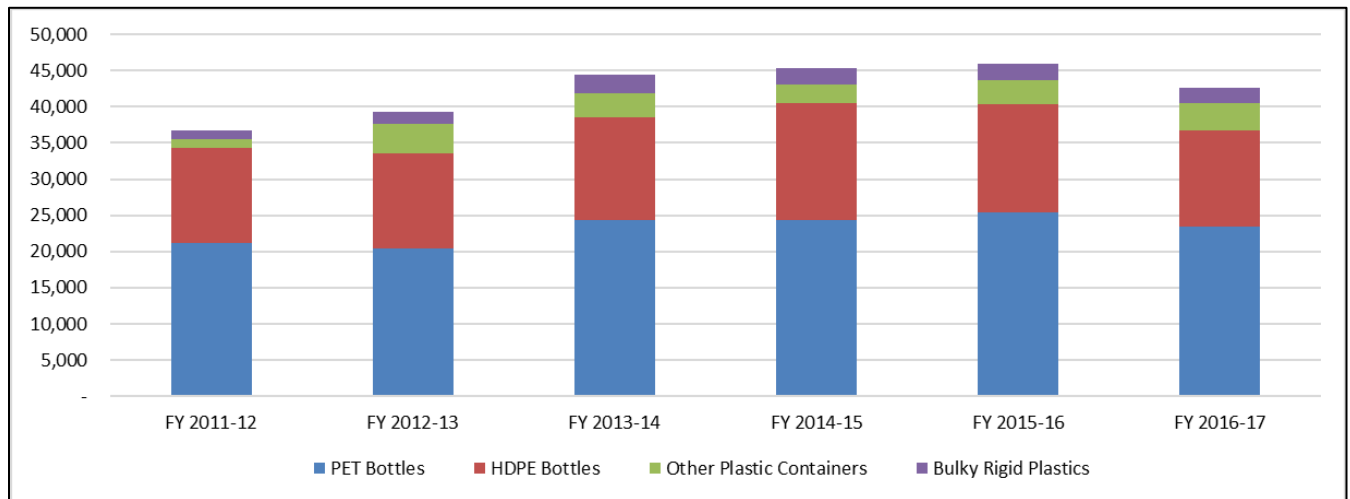
**Figure 10. Plastics Recovery (Tons) FY 2000-01 to FY 2016-17**



Plastic bottles made of PET and HDPE combine to represent nearly 87 percent of all plastic materials recovered by local governments in FY 2016-17. Containers made of Polypropylene (PP) and the collective recovery of non-bottle plastic containers such as cups, tubs and ‘clam-shell’ style plastic containers (collectively known as Other Plastic Containers) along with the recovery of larger bulky rigid plastic durable items such as buckets, totes and carts are together becoming an increasingly important aspect of plastics recycling in North Carolina. Figure 11 provides a more detailed examination of the recovery of the different types of plastic materials over the last six fiscal years.

<sup>6</sup> 2016 United States National Postconsumer Plastics Bottle Recycling Report – see: <https://plastics.americanchemistry.com/2016-US-National-Postconsumer-Plastic-Bottle-Recycling-Report.pdf>.

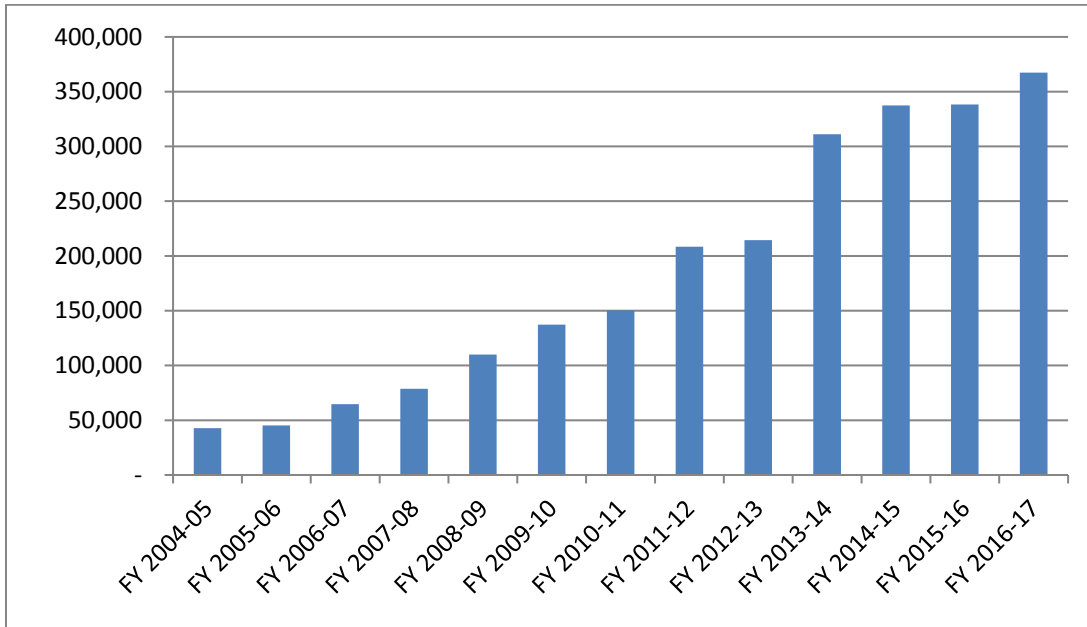


**Figure 11. Plastics Recovery (Tons) by Type FY 2011-12 to FY 2016-17**

## 7. Collection of Commingled Recyclables

The nature of public recycling collection has changed substantially during the past decade, with the public recycling system moving from the collection of source separated (sorted) materials to the collection of commingled or mixed recyclables. The recycling industry uses the term commingled to describe when commodities of different types are mixed together for collection and processing. The collection of mixed recyclables is commonly known as single-stream recycling. The advent of single-stream recycling has provided substantial benefit to the public recycling system, including the enabling of increased collection efficiency and increased public participation due to the ease of not having to sort recyclables by type. The transition to a single-stream collection system has been enabled by the establishment of mechanized Materials Recovery Facilities (MRFs) where mixed recyclables are processed, sorted and prepared for sale into the recovered materials marketplace. North Carolina is home to 18 MRFs that process the recyclables collected by public recycling programs.

As communities across the state moved to the collection of mixed recyclables, they have become less connected to or aware of the constituents in the mixed or commingled materials that their programs collect. Those constituents being the traditional recyclable materials, or cans, bottles and paper that are discussed in the earlier section titled Recovery of Traditional Materials. When local governments submit their Solid Waste and Materials Management Annual Reports to the state, they are asked to provide data on the amounts and types of recyclable materials that they have collected. Increasingly, the materials are not reported by individual commodity but instead as “commingled” tons. Figure 12 examines the reporting of commingled tonnage by communities since 2004-05.

**Figure 12. Reporting of Commingled Recycling Tonnage Since FY 2004-05**

When communities report commingled recycling tonnage, it becomes necessary to make assumptions about the constituents of those commingled materials to project recycling by individual commodities. As explored earlier in the Recovery of Traditional Materials section, the changing makeup of the traditional material stream is known as the evolving ton, and there are a variety of forces acting on the mix of materials in the commingled ton from the adoption of paperless news consumption to changes in the types of packaging used in consumer goods. Each year the materials recovery facilities processing the commingled materials in North Carolina are asked to voluntarily provide data on the composition of the commingled materials they process. This information is used to produce an average materials composition that is then used to project recycling of individual materials, from paper and plastic to aluminum and steel cans to glass bottles and jars. The influence of the determination of the make-up of the commingled ton has become increasingly important as more recyclables are reported as commingled, thus minor changes in the ratios of individual materials in the average commingled ton can have an outsized influence on the projected recovery of those materials. Table 6 below shows the constituents of the average ton of commingled recyclables collected in North Carolina over the past five years.

**Table 6. Constituents of the Average Ton of Commingled Recyclables in North Carolina Since FY 2012-13**

<i>Material</i>	<i>FY 2012-13</i>	<i>FY 2013-14</i>	<i>FY 2014-15</i>	<i>FY 2015-16</i>	<i>FY 2016-17</i>
Glass Bottles and Jars	28.00%	26.28%	27.38%	27.40%	25.80%
PET Bottles	3.48%	4.77%	4.78%	5.25%	4.51%
HDPE Bottles	2.52%	2.94%	3.37%	3.10%	2.58%
Other Plastic Containers	1.10%	0.91%	0.64%	0.79%	0.92%
Bulky Rigid Plastics	0.46%	0.46%	0.47%	0.50%	0.39%

Aluminum Cans (UBC)	1.00%	1.16%	1.21%	1.10%	1.26%
Steel Cans	2.68%	2.98%	2.46%	2.45%	2.27%
Other Metal	-	-	-	-	0.41%
Newspaper (ONP)	27.11%	23.83%	20.81%	19.50%	12.97%
Corrugated Cardboard (OCC)	18.10%	16.43%	17.60%	16.10%	19.13%
Residential Mixed Paper (OMP)	15.36%	20.24%	21.27%	23.75%	29.76%
Aseptic Paper / Cartons	0.19%	-	-	0.06%	-
Total	100.00%	100.00%	100.00%	100.00%	100.00%

## 8. Public Electronics Recycling

North Carolina residents continue to have wide access to recycling programs collecting electronics and televisions. Local governments operate electronics recycling programs in response to citizen demand for responsible e-waste management options and to help the public comply with the state disposal ban on computer equipment and televisions that went into effect July 1, 2011. During FY 2016-17, 179 local governments indicated that they operated an electronics recycling program -- many in partnership with another community. For example, in FY 2016-17, there were 46 municipalities that indicated cooperating with their county to provide electronics recycling services, with the municipality collecting electronics from residents within their jurisdiction and then delivering the material to the county for further management. Table 7 describes the different types of electronics recycling services that communities offered in FY 2016-17 as compared to FY 2015-16.

**Table 7. Types of Local Government Electronics Recycling Programs**

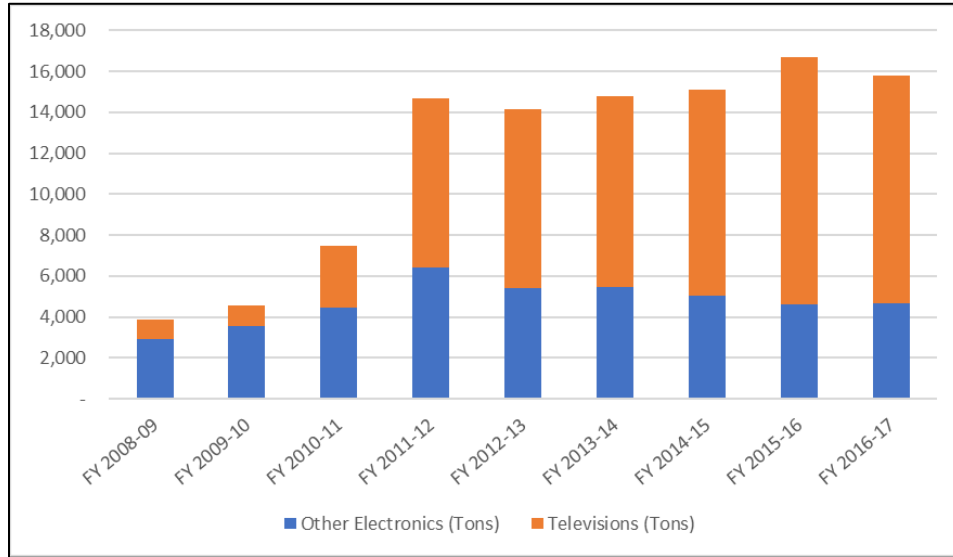
Public Electronics Recycling Program Details	Number of Communities Using Strategy FY 2015-16	Number of Communities Using Strategy FY 2016-17
Communities Operating a Public Electronics Recycling Program	181	179
Collect Electronics at Drop-off Sites	119	118
Number of Individual Drop-off Sites Operated Across North Carolina	464	470
Collect Electronics at Curbside	44	38
Collect Electronics at One-Day Event	33	35
Collect Electronics at HHW Program	15	12

As indicated above, the most common strategy used to collect electronics is to accept them at staffed recycling sites or convenience centers. During FY 2016-17, 118 communities operated a combined 470 individual sites statewide for electronics collection.

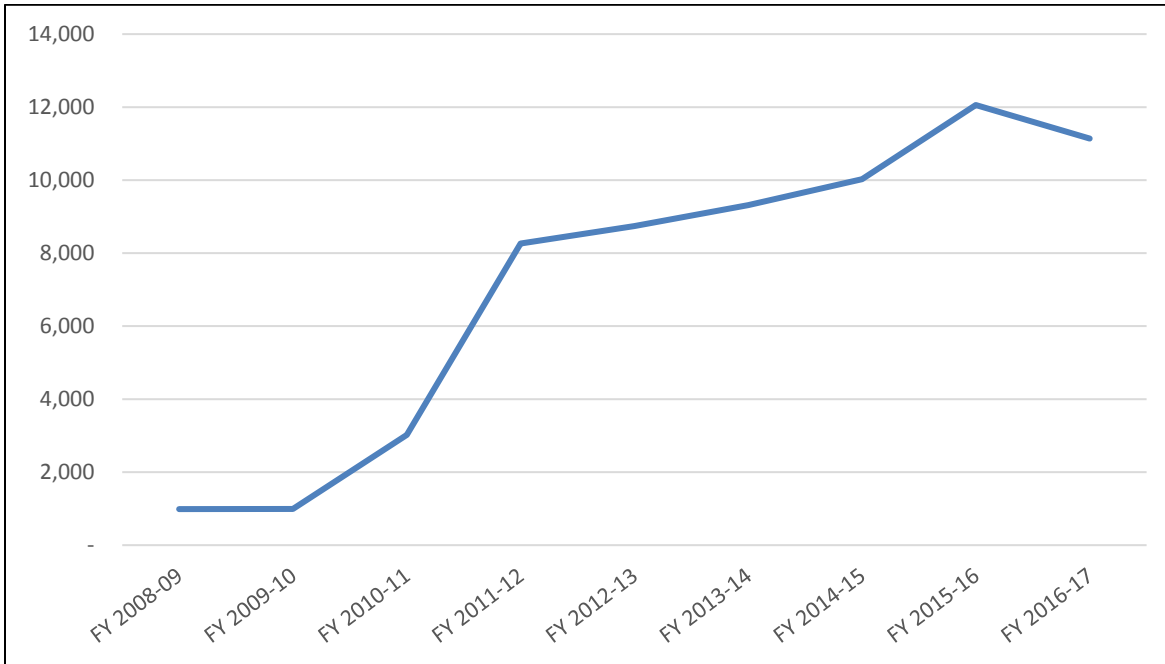
Data on the amount of material collected by public electronics recycling efforts measures the collection of television and other electronics, including computers, printers, scanners and other devices that connect to computers along with computer monitors, cell phones, stereos, video players and other low grade electronic devices. The combined total amount

of electronics and televisions recovered by local governments during FY 2016-17 decreased by 5.3 percent when compared to FY 2015-16. Figure 13 examines public electronics recycling efforts since FY 2008-09 and shows the relative amounts of televisions and other electronics recovered each year.

**Figure 13. Public Electronics Recovery FY 2008-09 to FY 2016-17**



The overall decrease in electronics recycling tonnage in FY 2016-17 is particularly notable as the annual decline in tonnage collected since the state disposal ban went into effect in July of 2011. The annual decrease in electronics recycling can be attributed to a decrease in the weight of televisions recycled in FY 2016-17. Local governments collected 11,138 tons of televisions for recycling in FY 2016-17, down from 12,058 tons the year before. In contrast, there was a slight uptick in the collection of other electronics in FY 2016-17, up to 4,657 tons versus 4,624 tons in FY 2015-16. Data tracking television recycling separately from other electronics began to be gathered in FY 2008-09. Each year from 2008-09 through 2015-16, televisions constituted a proportionally larger amount of the total electronics collected and managed by public programs. It is possible that this turning point marks the peak in recycling of Cathode Ray Tube (CRT) televisions in North Carolina. Compared to more modern Flat Panel Display (FPD) televisions, CRT televisions are substantially heavier and more difficult to handle for public recycling programs. Figure 14 examines local government collection of televisions for recycling since measurement began.

**Figure 14. Local Government Television Recycling Collection (Tons)**

## 9. Types of Public Recycling Efforts

Public recycling programs employ different strategies to recover a range of materials, including the operation of curbside recycling programs, drop-off recycling programs and other recycling programs that collect traditional recyclable materials from parks, schools, businesses and multi-family properties. Public recycling programs also manage special wastes to divert potentially toxic materials from disposal. In addition, public recycling programs also offer services that target specific waste streams such as construction and demolition debris, scrap metal, yard waste and other organic materials such as food waste and oyster shells. Finally, North Carolina counties are statutorily responsible for providing services to collect and manage white goods and scrap tires, though in some cases these services may also be operated by municipalities on behalf of a county.

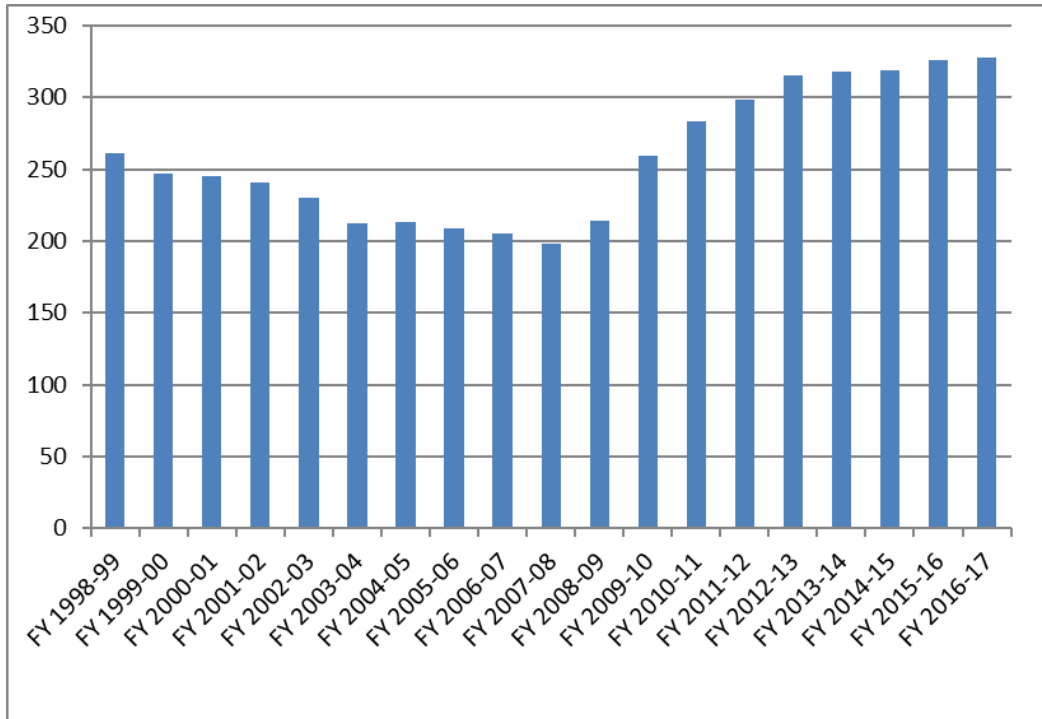
In addition to providing the types services listed above, local governments can also implement policies and employ strategies that encourage or facilitate private sector recycling activities without necessitating that public recycling programs directly or contractually provide a recycling service. Examples of these strategies include local disposal bans on materials such as corrugated cardboard, mandatory recycling ordinances and licensed hauler systems where service providers are required to offer recycling collection as a condition of doing business in a jurisdiction. These types of strategies induce or encourage the growth of private sector recovery activities and infrastructure. In FY 2016-17, local governments reported the recycling of 6,713 tons of recyclables through these types of strategies.

## 10. Public Curbside Recycling Programs in North Carolina

The number of publicly operated curbside recycling programs in North Carolina continued its upward trend during FY 2016-17, climbing to a new high of 328 total programs

reported as shown in Figure 15. Curbside recycling continues to be the most popular way for citizens to access public recycling service in North Carolina. Three local governments initiated new public curbside recycling programs in FY 2016-17, including Ocean Isle Beach, Ranlo and Stanfield.

**Figure 15. Local Government Curbside Recycling Programs FY 1998-99 – FY 2016-17**



By the end of FY 2016-17, it is estimated that 2.149 million North Carolina households have access to publicly operated curbside recycling service. Excluding yard waste, just under half of all public recycling tonnage, or 45.8 percent, was collected by curbside recycling programs in FY 2016-17.

## 11. Special Waste Management

Many counties and municipalities in North Carolina offer their residents the opportunity to recycle a wide range of additional materials beyond the traditional paper, bottles and cans commonly collected in curbside and drop-off programs. These 'special wastes' include automotive-related materials such as oil, oil filters and lead acid batteries as well as other ubiquitous household items such as dry cell batteries and fluorescent lamps as shown in Table 8 below.

Recycling services for special wastes are typically provided at staffed collection locations such as county solid waste convenience centers or municipal public works departments. Some communities only collect special wastes as a part of a Household Hazardous Waste (HHW) collection event or program, while others collect special wastes year-round. The number of local special waste programs and resulting tonnages diverted from disposal remained relatively steady in FY 2016-17 compared to previous years, with a few notable

fluctuations as highlighted in Table 8. Special waste tonnages can be affected by a range of factors, including a program's implementation or discontinuance, scheduling of market pickup services, and changes in local record-keeping and reporting. The scrap or reclamation value of a particular special waste can also impact its collection rate. For example, when the scrap value of lead is down, communities generally collect more lead acid batteries; whereas, when the scrap value of lead is high, residents are more likely to bring used lead acid batteries to private scrap yards where the batteries can be sold.

The picture of collection rates for the individual special wastes was mixed in FY 2016-17. Automotive materials such as used motor oil, oil filters, and antifreeze all experienced slight increases; whereas, lead acid batteries experienced a slight decline. The collection of Lights Containing Mercury (LCMs or fluorescent lamps) was significantly higher in FY 2016-17 with more communities offering residents the opportunity to recycle this material at drop-off programs or HHW collections. A handful of local governments also continued to collect other special waste, including leftover pharmaceuticals, light ballasts and other universal wastes.

Two types of HHW programs are operated by local governments: temporary and permanent. Temporary HHW programs, also known as one-day events, are designed to collect HHW at a temporary location approved to be used only for a single specific date and time. Permanent HHW programs collect materials at a facility permitted by the state Division of Waste Management for ongoing HHW collection. Information about HHW collection programs may also be found in the Solid Waste Management chapter. Although the overall number of jurisdictions offering household hazardous waste collection services declined slightly in FY 2016-17 compared to the previous year, the number of permanent programs remained steady. It is notable that the overall amount of materials reported as collected by HHW efforts increased substantially in FY 2016-17, up 24 percent more than the previous year. The increase in HHW collection is the primary factor contributing to the overall increase in special waste collections in FY 2016-17 as compared to FY 2015-16.

**Table 8. Local Government Special Waste Management, FY 2011-12 to FY 2015-16**

	<i>FY 2011-12</i>	<i>FY 2012-13</i>	<i>FY 2013-14</i>	<i>FY 2014-15</i>	<i>FY 2015-16</i>	<i>FY 2016-17</i>
<b>Used Motor Oil</b>						
Number of programs	129	127	128	129	128	127
Gallons collected	860,785	762,066	729,623	704,669	796,050	819,200
<b>Oil Filters</b>						
Number of programs	105	104	104	108	107	102
Tons collected	184.41	166.97	160.2	155.73	152.55	159.53
<b>Antifreeze</b>						
Number of programs	74	71	79	79	74	82
Gallons collected	35,159	22,916	25,400	24,005	39,412	48,089
<b>Lead Acid Batteries</b>						
Number of programs	93	91	93	91	91	92
Tons collected	362.69	316.23	350.94	371.09	349.51	340.13
<b>Dry Cell Batteries</b>						
Number of programs	37	34	38	43	45	62
Tons collected	45.37	33.91	27.51	73.95	90.28	80.83

	<i>FY 2011-12</i>	<i>FY 2012-13</i>	<i>FY 2013-14</i>	<i>FY 2014-15</i>	<i>FY 2015-16</i>	<i>FY 2016-17</i>
<b>Paint</b>						
Number of exchange programs	21	13	17	15	15	14
Number of other collection programs	13	9	11	13	16	15
Total tons collected separate from HHW	117.94	111.74	160.21	182.14	161.4	230.18
<b>Pesticide Containers</b>						
Number of programs	66	64	60	59	58	58
Tons collected	118.32	143.45	128.03	170.6	109.52	115.25
<b>Pesticides</b>						
Number of programs	16	16	14	17	19	16
Tons collected	14.03	14.12	11.77	17.31	18.24	14.58
<b>Lights Containing Mercury</b>						
Number of programs	48	58	62	62	59	76
Tons collected	37.93	53.01	92.88	80.76	98.56	111.10
<b>Propane Tanks</b>						
Number of programs	37	46	41	43	41	40
Tons collected	47.22	61.33	63.47	63.23	136.84	72.35
<b>Other Special Wastes</b>						
Number of programs	8	7	9	9	11	11
Tons collected	1.71	.66	3.17	1.98	9.01	3.26
<b>Used Cooking Oil</b>						
Number of programs	55	61	74	75	77	75
Tons collected	142.15	133.05	213.28	197.35	197.72	209.12
<b>Household Haz. Waste</b>						
Number of communities offering programs	57	59	67	65	62	59
Number of permanent programs	20	20	20	18	18	18
HHW tons collected	2,905.63	3,239	3,241.07	3,443.51	3,358.89	4,169.40
<b>Total Special Wastes</b>						
All Materials Combined (Tons)	6,691.64	6,495.99	6,870.14	7,052.77	7,390.76	8,238.89

Conversions: oil, 1 gal = 7.4 lbs; antifreeze, 1 gal = 8.42 lbs; lead acid battery, 1 battery = 35.9 lbs; paint, 1 gal = 11.5lbs; propane tank = 18 lbs; 1 gallon of used cooking oil = 7.5 lbs.

## 12. Yard Waste Management

The overall amount of yard waste managed by local programs in FY 2016-17 increased by 18 percent from FY 2015-16, reflecting a year where yard waste generation was substantially impacted by significant storm events, particularly Hurricane Matthew. Of the 958,768 tons managed by municipalities and counties during FY 2016-17, 793,833 tons of yard waste were diverted from disposal in four main ways: delivery of materials like leaves to gardeners and farmers (end-users); processing by local government mulching and composting operations; mulching and composting of locally collected materials at



private facilities; and sale of yard waste materials to boiler fuel and other energy markets. Table 9 examines the use of these strategies in FY 2016-17 and compares that to FY 2015-16.

A portion of locally managed yard waste is disposed of in land clearing and inert debris (LCID) landfills, which is allowed under the disposal ban. However, as in past years, not all of the material delivered to LCID facilities may actually be disposed. Some of it may be converted by LCID operators to mulch, compost or biomass fuels, probably undercounting actual total diversion.

**Table 9. Local Government Yard Waste Management FY 2015-16 and FY 2016-17**

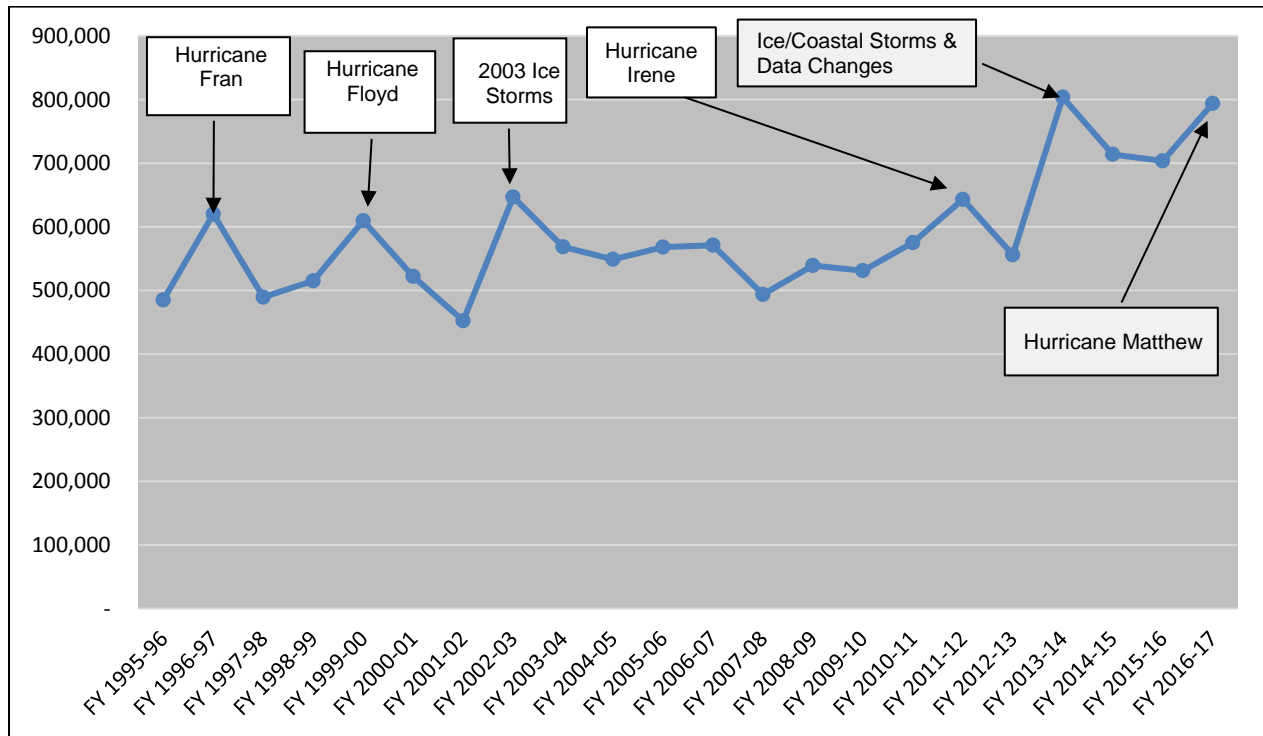
<i>Destination of Materials</i>	<i>FY 2015-16 Tons Managed</i>	<i>FY 2016-17 Tons Managed</i>
End Users (direct delivery)	24,516	39,297
Local Mulch/Compost Facility	448,753	604,708
Local Government Yard Waste Diverted by Private Mulch and Compost Facilities.	100,798	95,564
Wood/Yard Waste Fuel Markets	129,487	54,263
<b>TOTAL DISPOSAL DIVERSION*</b>	<b>703,554</b>	<b>793,833</b>
Other Public Facility**	175,202	171,466
Local Government Yard Waste Taken to Private Facilities Where Material End-use is Unknown or is Disposed.	2,388	-
LCID Landfill	106,740	164,935
<b>YARD WASTE TOTALS</b>	<b>812,682</b>	<b>958,768</b>

\* Tonnages in the table below the row for “Total Disposal Diversion” are not included in diversion because of data redundancy, uncertainty about actual disposition of the waste, and actual disposal of noted tonnages.

\*\* Yard Waste Totals exclude tons for other public facilities. These tons were captured under “Local Mulch/Compost Facility.”

The total amount of yard waste diverted from disposal since the implementation of state’s yard waste disposal ban in January 1993 is now at 13 million tons of material, which is equivalent to 20.9 million cubic yards of landfill space. This is shown in Figure 16 below.

**Figure 16. Local Government Diversion of Yard Waste from Disposal, FY 1995-96 to FY 2016-17**



**13. Recycling Markets and Prices**

In general recycling commodity prices increased through the first three quarters of FY 2016-17 and began to decrease during the fourth quarter. Many factors act on recyclable commodities’ value, including energy prices (particularly oil and natural gas), domestic and international economic activity, value of the dollar relative to other currencies, and policies governing the import and export of materials into countries such as China.

A key bellwether of material prices is the blended value, or weighted average price, of a ton of single stream material at MRFs. Throughout FY 2016-17, the blended value gained in strength until the fourth quarter where it decreased primarily due to changes in the value of newspaper, residential mixed paper and aluminum cans. Contamination issues remained important for MRFs during the year as did the challenge of handling glass, though MRFs and the communities that deliver materials to them generally faired substantially better in FY 2016-17 than in FY 2015-16. Figure 17 below shows the history of MRF blended values since 2011.

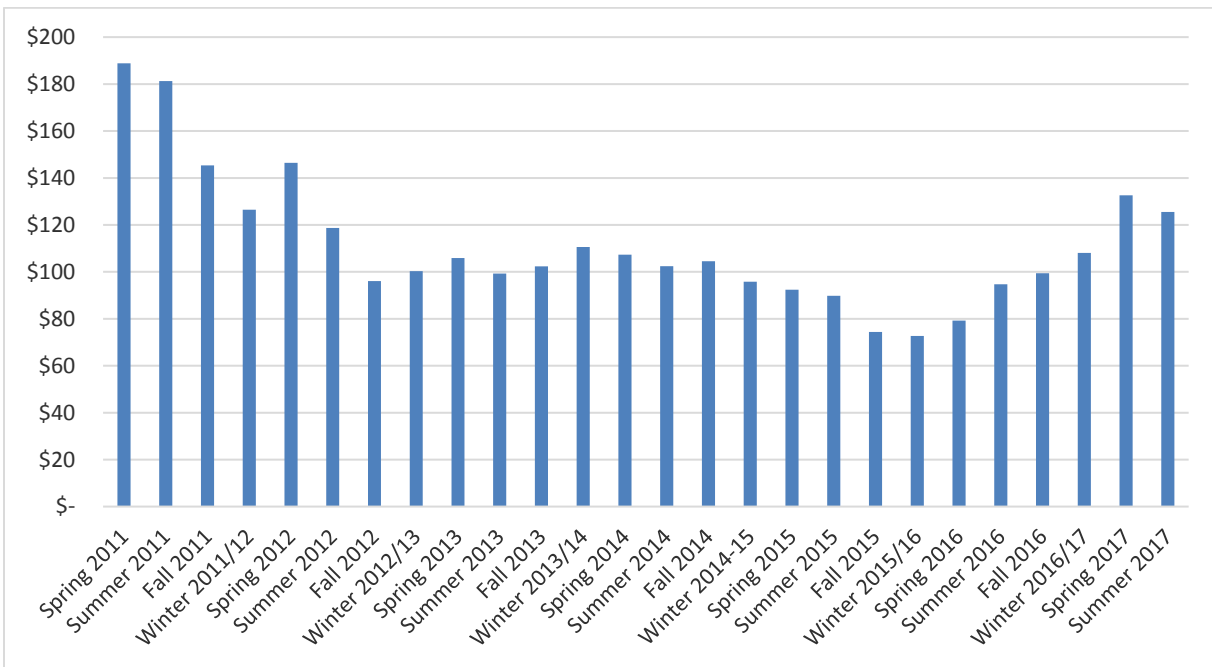
**Figure 17. MRF Blended Material Values, Spring 2011 to Summer 2017**

Table 10 below provides more detail on specific commodity prices through FY 2016-17. Fiber materials generally increased in value through the course of the year, with corrugated cardboard reaching notable highs. Except for a slight dip in the first quarter, PET showed strong growth through the year. Aluminum and HDPE both experienced minor fluctuations with prices at the end of the fiscal year close to where they started. The value of reclaimed steel cans increased substantially during the second part of the year pricing. Of the traditional materials managed by public recycling programs, glass remained the most challenging. Strict quality standards enforced by glass processors and a shut-down at one of the primary furnaces consuming recycled cullet in North Carolina continue to put pressure on glass recycling, particularly the mixed-color glass produced by MRFs.

**Table 10. Recycling Market Prices Received by Major N.C. Processors, FY 2016-17**

<i>Material</i>	<i>Summer 2016</i>	<i>Fall 2016</i>	<i>Winter 2016-17</i>	<i>Spring 2017</i>	<i>Summer 2017</i>
Aluminum Cans, lbs.	\$0.60	\$0.59	\$0.69	\$0.70	\$0.64
Steel Cans, gross tons	\$83	\$67	\$122	\$122	\$124
PET, lbs.	\$0.11	\$0.09	\$0.10	\$0.12	\$0.16
HDPE Natural, lbs.	\$0.31	\$0.28	\$0.26	\$0.34	\$0.29
Newsprint, ton	\$102	\$103	\$106	\$118	\$102
Corrugated, ton	\$123	\$123	\$140	\$195	\$197
Office paper, ton	\$160	\$160	\$165	\$175	\$165
Mixed paper, ton	\$91	\$88	\$100	\$109	\$86
Mixed glass, ton	-\$13	-\$17	-\$17	-\$22	-\$18

Figure 18 below shows the history of paper pricing throughout the last 21 years, demonstrating the fluctuating aspects of commodity markets. Corrugated cardboard can be seen hitting a 20-plus year high as FY 2016-17 ends.

**Figure 18. Market Prices Received for Fiber Materials by Major North Carolina Processors, 1996 – 2017**

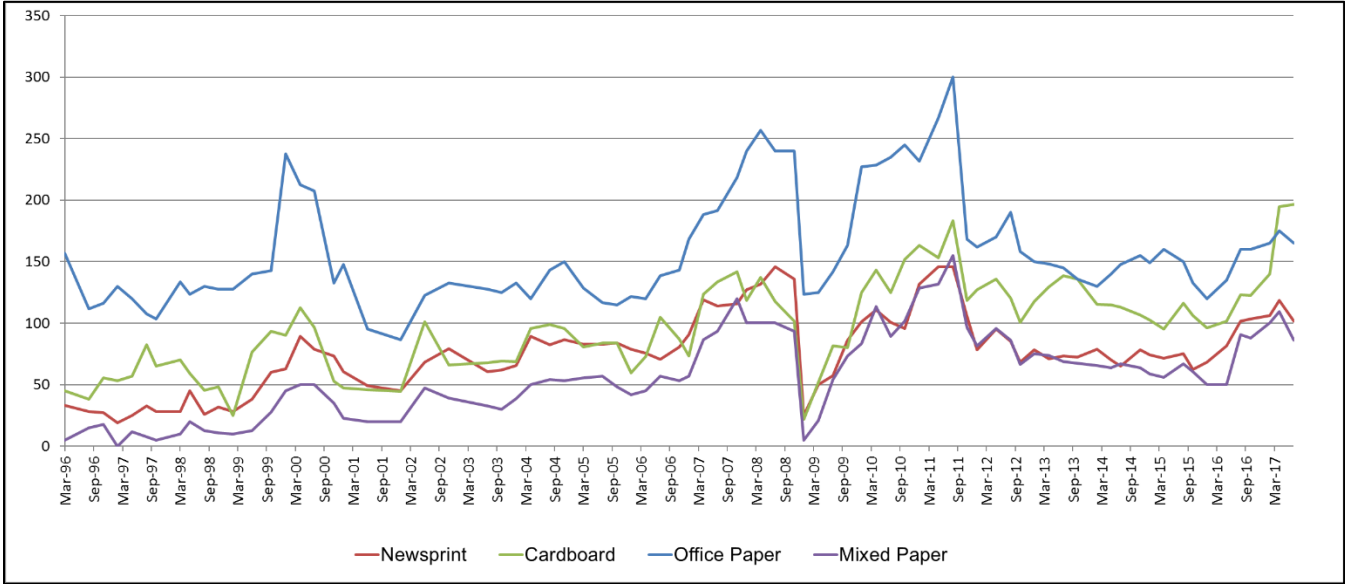
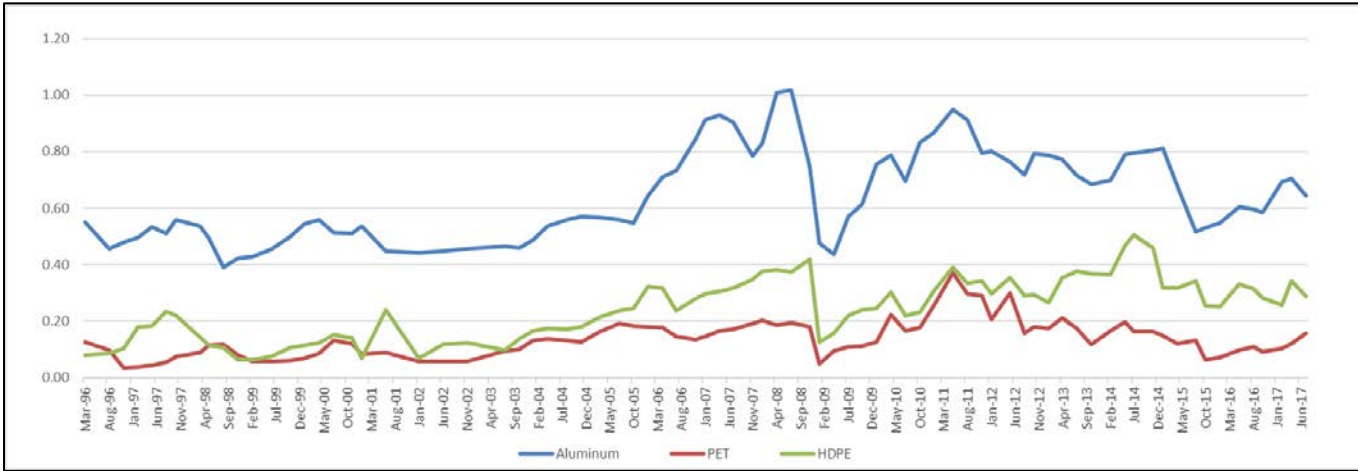


Figure 19 shows 21-year pricing for three key container materials: aluminum, PET and HDPE. It shows similar volatility for these commodities with aluminum and HDPE fluctuating throughout the last decade, and PET pricing showing some progress, increasing from a recent low-point experienced in the fall of 2015.

**Figure 19. Prices Paid to North Carolina MRFs for Select Container Materials, 1996 – 2017**



## **14. Recycling Market Developments in FY 2016-17**

North Carolina's private sector recycling economy continued its strong momentum during FY 2016-17. Notable developments include important upgrades at two of the state's MRFs in Raleigh and Asheville to improve their ability to effectively manage glass. Unifi's \$29 million plastic bottle processing facility in Reidsville held its ribbon cutting in the fall of 2016. This facility allows Unifi to source PET directly from MRFs to feed into its Repreve brand polyester yarn manufactured in Yadkinville. Fiscal year 2016-17 also saw important momentum sustained in organics recycling as McGill compost celebrated its 25th anniversary of operation in the state. The compost industry worked to capitalize on the federal initiatives as the Environmental Protection Agency and Department of Agriculture work to support their U.S. 2030 Food Loss and Waste Reduction Goal.

Private facility recovery of construction and demolition (C&D) materials continued to contribute to waste diversion efforts in North Carolina. This year saw an important development in the ability to manage clean recovered drywall. A.L. Baucom Family Farms partnered with Mecklenburg County to divert drywall from the C&D waste stream for use as a beneficial soil amendment, replacing demand for virgin agricultural gypsum with recovered material. This project was supported by a 2015 state recycling grant, and it is hoped that its success can be replicated in other parts of the state as demand for gypsum is strong at farms that grow a variety of crops including corn, wheat, soybeans, cotton, strawberries, squash, cucumbers and other seasonal produce.

As a key market development tool, North Carolina's Recycling Business Development Grant (RBDG) program helped spur additional private recycling infrastructure expansions in the state in FY 2016-17. Twenty-six companies were awarded grant funding, and these grants help finance critical capital projects and are matched by at least 50 percent by the recipients. Examples of projects awarded funding in FY 2016-17 include upgrades at five materials recovery facilities and support for investments being made by nine companies working to divert food waste and other organic materials from disposal. In addition, four companies received support for processing equipment to expand capacity for managing post-industrial materials, mattresses and polystyrene. In sum, RBDG awards continued to play a key, strategic role in supporting a diverse and dynamic private recycling marketplace across North Carolina.

## **F. Scrap Tire Management Program**

### **1. Scrap Tire Management**

Scrap tires were banned from disposal in landfills by G.S. 130A-309.10 in 1990. The Solid Waste Section administers the Scrap Tire Management Program and manages the Scrap Tire Disposal Account. This account was created by the 1993 General Assembly. Its purpose is to provide each county with funds for the disposal of scrap tires at no direct cost to residents and businesses. To fund this statute, the General Assembly imposed a 1 percent tax on the sale of new large tires and a 2 percent tax on the sale of new small tires. Table 11 shows the revenue and distribution of the taxes FY 2016-17.

**Table 11. Distributions of Scrap Tire Tax Revenue**

Net Tax Collections by the N.C. Department of Revenue	\$19,305,382.71
Dept. of Revenue Cost of Collecting	\$318,093.60
Amount distributed to counties (70%)	\$13,291,102.37
Amount distributed to the General Fund	\$5,696,186.74

The money is used to provide additional funding to counties for the cleanup of illegal tire dumps and for county-incurred deficits in their scrap tire management programs. Scrap tire legislation requires the division to consider county efforts to avoid free disposal of out-of-state tires and other ineligible tires and county program efficiency in using allocated funds when making decisions about grant awards.

**Table 12: Scrap Tire Management Account**

Balance of Funds as of July 1, 2016		\$1,849,834.15
Cost Overrun Grants to Counties July	[\$275,928.77]	
Cost Overrun Grants to Counties Feb	[\$607,173.16]	-
Clean Up Grants to Counties (Table	[\$114,858.97]	-
Total Debits		[\$997,960.90]
Transfer from General Fund	\$420,000.00	
Total Credits	-	\$420,000.00
Ending Balance June 30, 2017	-	\$1,271,873.25

## 2. County Tire Disposal

Ninety-eight county programs, including one regional program (the Coastal Regional Solid Waste Management Authority, which serves Carteret, Craven and Pamlico Counties), reported that they generated 149,891 tons of scrap tires in North Carolina, of which 1,926 tons were sent to other states.

Counties reported spending a total \$12,393,245.19 for scrap tire management and disposal. Of the total spent, \$11,994,018.56 was for direct disposal costs and \$399,226.63 was for other costs, such as labor or equipment costs. North Carolina processors report that county contracts typically charge \$60-\$75 per ton, including transportation and trailer rental costs. Counties far from processing facilities may pay as much as \$85-\$120 per ton.

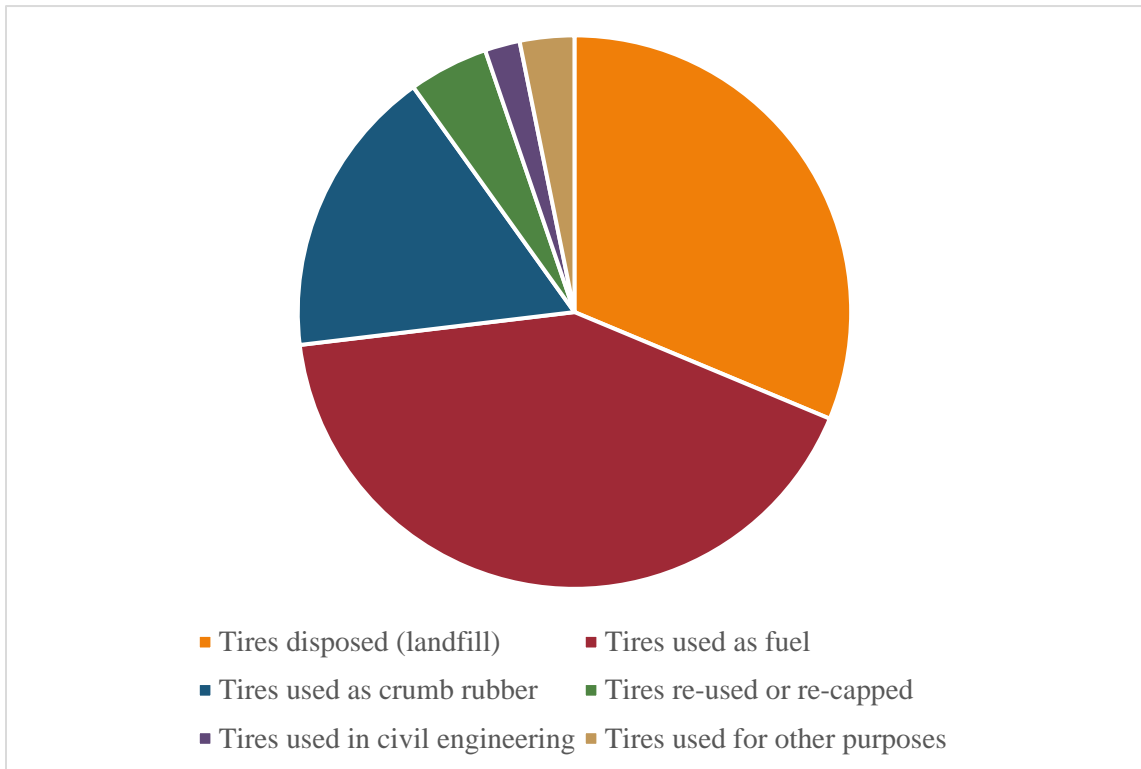
## 3. Tire Recycling

North Carolina tire processors reported they received 190,991 tons of scrap tires from North Carolina counties and 57,762 tons of tires from other states. It is important to note that many tire sellers bypass county tire collection sites and have tires taken directly to processors. In FY 2016-17, 186,544 out of 190,991 tons, or roughly 98 percent, of scrap tires managed by North Carolina counties from North Carolina were processed, recycled or reused. Reuse or disposal is shown in Table 13 and Figure 20 below.

**Table 13. Final Disposal/Recycling of Tires (tons)**

Tires disposed (landfill)	76,613
Tires used as fuel	102,338
Tires used as crumb rubber	41,629
Tires re-used or re-capped	11,407
Tires used in civil engineering	5,013
Tires used for other purposes	7,793

**Figure 20. Final Disposal of Scrap Tires in NC**



**Table 14. Scrap Tire Cost Over-Run October-March Grants Awarded July 2016**

<i>County</i>	<i>Requested Amount</i>	<i>Tax Distributions</i>	<i>Awarded Amount</i>
Alleghany	\$4,259.31	\$7,471.11	\$4,259.31
Ashe	\$20,813.62	\$18,476.18	\$15,610.22
Beaufort	\$12,468.49	\$32,119.91	\$11,845.07
Bladen	\$5,923.14	\$23,635.74	\$4,442.36
Camden	\$1,584.05	\$6,900.28	\$1,584.05
Cherokee	\$2,976.81	\$18,478.19	\$2,976.81
Cleveland	\$1,301.63	\$65,913.24	\$1,301.63
Currituck	\$4,742.51	\$16,876.79	\$4,742.51
Edgecombe	\$24,606.54	\$37,347.47	\$20,915.56

<i>County</i>	<i>Requested Amount</i>	<i>Tax Distributions</i>	<i>Awarded Amount</i>
Halifax	\$4,476.77	\$35,803.99	\$4,476.77
Haywood	\$38,017.55	\$40,329.45	\$32,314.92
Hertford	\$3,510.31	\$16,544.29	\$3,510.31
Lenoir	\$15,636.14	\$39,600.45	\$13,290.72
Lincoln	\$1,745.99	\$53,986.66	\$1,745.99
Macon	\$3,335.86	\$23,174.65	\$3,335.86
McDowell	\$1,948.10	\$30,506.41	\$1,948.10
Mecklenburg	\$82,148.11	\$682,018.20	\$57,503.68
Mitchell	\$14,060.46	\$10,652.34	\$10,545.34
Pasquotank	\$11,114.87	\$26,717.34	\$10,559.13
Rutherford	\$16,428.15	\$45,507.88	\$12,321.11
Scotland	\$7,440.71	\$24,271.84	\$5,580.53
Stanly	\$2,552.24	\$41,098.84	\$2,552.24
Vance	\$21,346.36	\$30,342.84	\$16,009.77
Warren	\$127.91	\$13,808.67	\$127.91
Washington	\$6,284.91	\$8,534.66	\$5,970.66
Wilkes	\$20,286.91	\$47,040.61	\$14,200.84
Wilson	\$12,902.49	\$54,799.81	\$12,257.37
Totals	\$342,039.94		\$275,928.77

**Table 15. County Scrap Tire Cost Over-Run April-September Grants Awarded February 2017**

<i>County</i>	<i>Requested Amount</i>	<i>Tax Distributions</i>	<i>Awarded Amount</i>
Alleghany	\$5,216.21	\$7,248.69	\$3,651.35
Ashe	\$22,634.84	\$17,926.10	\$16,976.13
Beaufort	\$18,309.45	\$31,163.65	\$17,393.98
Bladen	\$17,246.50	\$22,932.08	\$12,934.88
Brunswick	\$10,587.93	\$76,956.63	\$8,999.74
Camden	\$1,903.62	\$6,694.87	\$1,903.62
Catawba	\$29,239.63	\$101,771.57	\$24,853.69
Cherokee	\$29,306.93	\$17,928.07	\$24,910.89
Cleveland	\$9,126.72	\$63,950.93	\$6,845.04
Currituck	\$899.44	\$16,374.36	\$899.44
Edgecombe	\$13,390.40	\$36,235.60	\$11,381.84
Forsyth	\$10,525.44	\$237,888.01	\$7,894.08
Graham	\$5,493.13	\$5,766.17	\$4,669.16
Haywood	\$48,398.10	\$39,128.80	\$41,138.38
Hertford	\$6,880.40	\$16,051.74	\$6,536.38
Lenoir	\$24,016.45	\$38,421.49	\$20,413.98
Macon	\$20,180.73	\$22,484.71	\$15,135.55



<i>County</i>	<i>Requested Amount</i>	<i>Tax Distributions</i>	<i>Awarded Amount</i>
McDowell	\$4,955.43	\$29,598.19	\$4,955.43
Mecklenburg	\$228,937.79	\$661,713.58	\$160,256.45
Mitchell	\$13,004.90	\$10,335.20	\$9,753.68
Montgomery	\$2,607.60	\$18,169.06	\$2,607.60
Nash	\$2,214.89	\$61,733.66	\$2,214.89
Pasquotank	\$19,698.27	\$25,921.93	\$18,713.36
Pender	\$1,484.76	\$36,921.35	\$1,484.76
Robeson	\$33,159.15	\$87,231.74	\$23,211.40
Rutherford	\$32,588.11	\$44,153.04	\$24,441.08
Scotland	\$8,122.61	\$23,549.25	\$6,091.96
Stanly	\$3,763.80	\$39,875.28	\$3,763.80
Surry	\$7,206.03	\$48,220.51	\$6,845.73
Tyrrell	\$91.73	\$2,705.77	\$91.73
Vance	\$30,527.84	\$29,439.51	\$22,895.88
Wake	\$56,676.83	\$643,499.61	\$48,175.31
Washington	\$6,717.37	\$8,280.58	\$6,381.50
Wilkes	\$22,198.51	\$45,640.14	\$15,538.96
Wilson	\$24,433.17	\$53,168.35	\$23,211.51
Totals	\$771,744.71		\$607,173.16

**Table 16. Nuisance Tire Sites Clean-Ups in 14 Counties**

<i>County</i>	<i>Amount</i>	<i>Date Requested</i>	<i>Date Paid</i>
Bladen County	\$2,962.76	12/6/2016	12/15/2016
Buncombe County	\$7,648.94	1/4/2017	1/31/2017
Catawba County	\$520.00	1/4/2017	1/31/2017
Chatham County	\$841.27	6/13/2017	6/30/2017
Chatham County	\$1788.47	12/7/2016	12/13/2016
Coastal Regional Solid Waste (CRSWMA)	\$2,027.25	5/16/2017	5/23/2017
Durham	\$509.60	12/13/2016	1/25/2017
Guilford County	\$7,349.41	9/20/2016	9/30/2016
Iredell County	\$1,232.80	7/26/2016	8/3/2016
Iredell County	\$41,385.60	8/16/2016	8/24/2016
Iredell County	\$4,052.00	9/20/2016	9/28/2016
Madison County	\$8,793.24	3/7/2017	3/31/2017
Rockingham County	\$802.29	7/26/2016	8/5/2016
Rockingham County	\$11,685.33	9/20/2016	9/29/2016
Rockingham County	\$2,873.24	11/8/2016	11/17/2016
Rutherford County	\$1,627.50	9/27/2016	9/30/2016
Union County	\$8.20	8/16/2016	8/25/2016

Union County	\$147.60	10/18/2016	10/27/2016
Union County	\$187.52	2/2/2017	2/22/2017
Warren County	\$10,938.46	7/26/2016	8/3/2016
Warren County	\$5,348.39	12/20/2016	12/30/2016
Winston-Salem	\$1,562.33	1/24/2017	2/7/2017
Winston-Salem	\$566.77	6/20/2017	7/11/2017
Total	\$114,858.97		

## G. White Goods Management

### 1. White Goods Tax Collection and Distributions

White goods are defined in G.S. 130A-290 as, "refrigerators, ranges, water heaters, freezers, unit air conditioners, washing machines, dishwashers, clothes dryers and other similar domestic and commercial large appliances." In 1993, the North Carolina General Assembly passed a white goods management law because white goods were difficult to dispose of and contained greenhouse gasses particularly chlorofluorocarbon refrigerants (CFCs). To fund this statute, the General Assembly imposed a \$3 tax on new white goods.

Counties are mandated to manage white goods by providing at least one disposal site, at no cost to residents, and arrange for the removal of CFCs. Much of the white goods tax revenue is distributed to county governments for use in administering their programs as shown in Table 17 and Table 18 below.

**Table 17. White Goods Tax Collection/Distributions**

Net Tax Collections by the Department of Revenue	\$5,564,059.99
Department of Revenue Cost of Collecting	[\$285,781.13]
Total Revenue Available for Distribution	\$5,278,278.86
72% of Revenue - Available for Distributions to Counties	\$3,800,360.79
Funds Forfeited from ineligible counties (see Table 2 - Sent to the General	[\$935,845.46]
Total Distributed to Counties	\$2,864,515.33
Funds Forfeited from ineligible counties (see Table 2 - Sent to the General	\$935,845.46
28% of Revenue - Sent to the General Fund	\$1,477,918.07
Total Sent to the General Fund	\$2,413,763.53

**Table 18. Counties that Forfeited Their White Goods Distributions**

County governments with unspent funds exceeding 25 percent of what they received over the past year became ineligible to receive funding, and the forfeited funds went into the N.C. General Fund. The county fund information is from the Local Government Commission's 2015-16 Annual Fiscal Information Report, which counties submit prior to December each year. (2016-17 is not yet available)	Anson	Avery	Bertie	Burke
	Caswell	Dare	Forsyth	Greene
	Harnett	Henderson	Hoke	Jones
	Martin	Mecklenburg	Montgomery	Northamp
	Rockin	Sampson		

## **2. White Goods Disposal Account**

Prior to July 1, 2017, county governments could apply for grants from a White Goods Disposal Account for white good program cost overruns, white goods clean ups and capital improvements (see Table 19, Table 20,

Table 21 below). There was no need for cleanup grants this fiscal year because the high value of the metals resulted in small local businesses removing all abandoned appliances. The Disposal Account was repealed effective June 30, 2017.

**Table 19. White Goods Disposal Account**

Balance of Funds as of July 1, 2016	\$904,720.62
Cost Overrun Grants October 2016 see Table 4	[\$141,552.31]
Cost Overrun Grants May 2017 see Table 5	[\$133,071.82]
Site Cleanup Grants	\$0
Capital Improvement Grants see Table 6	[\$630,096.50]
Ending Balance June 30, 2017	\$0

**Table 20. White Goods Cost Overrun Grant Requests and Awards for January - June awarded October 2016**

County	Requested Amount	Tax Proceeds	Awarded Amount
Alexander	\$7,168.02	\$6,043.98	\$6,092.82
Ashe	\$6,969.81	\$2,210.11	\$6,969.81
Bladen	\$8,488.32	\$17,971.16	\$8,488.32
Camden	\$2,730.00	\$1,465.00	\$2,730.00
Chatham	\$7,723.58	\$10,979.40	\$7,723.58
Clay	\$563.49	\$1,724.43	\$563.49
Cleveland	\$32,916.04	\$15,643.52	\$32,916.04
McDowell	\$16,907.74	\$7,240.26	\$16,907.74
Mitchell	\$9,596.74	\$2,528.17	\$9,596.74
Orange	\$17,490.00	\$22,355.00	\$15,741.00
Scotland	\$2,737.77	\$5,760.57	\$2,737.77
Stanly	\$25,072.04	\$9,754.19	\$21,311.23
Stokes	\$5,990.06	\$7,474.46	\$5,091.55
Warren	\$812.75	\$3,277.28	\$812.75
Washington	\$4,299.41	\$2,025.59	\$3,869.47
Total	\$149,465.77		\$141,552.31

**Table 21. White Goods Cost Over Run Grant Requests and Awards July - December 2016  
Awarded May 2017**

<i>County</i>	<i>Requested Amount</i>	<i>Tax Proceeds</i>	<i>Awarded Amount</i>
Ashe	\$7,492.89	\$5,278.01	\$7,492.89
Bladen	\$6,396.13	\$6,757.08	\$6,396.13
Brunswick	\$13,350.25	\$23,345.92	\$13,350.25
Chatham	\$17,263.64	\$13,590.12	\$17,263.64
Currituck	\$8,729.16	\$4,894.43	\$8,729.16
Mitchell	\$8,481.24	\$2,996.09	\$7,209.05
Rutherford	\$38,102.02	\$13,032.98	\$38,102.02
Scotland	\$1,667.30	\$6,924.27	\$1,667.30
Stanly	\$30,003.17	\$11,788.91	\$25,502.69
Stokes	\$3,129.81	\$9,015.83	\$3,129.81
Warren	\$677.89	\$3,949.74	\$677.89
Washington	\$3,550.98	\$2,434.02	\$3,550.98
Total	\$138,844.48		\$133,071.82

**Table 22. Capital Improvement Grants FY 2016-17**

<i>County</i>	<i>Purpose</i>	<i>Amount</i>
Stanly	Roll off containers	\$30,000.00
Alleghany	Excavator	\$31,255.00
Ashe	Roll off containers and track hoe	\$115,379.72
Durham	Knuckle boom loader	\$114,400.00
Edgecombe	Knuckle boom loader	\$28,569.70
Macon	CFC removal equipment	\$4,313.09
Onslow	Excavator	\$197,927.00
Robeson	Grapple truck	\$57,534.75
Swain	Roll off containers	\$9,439.00
Vance	Front loader	\$36,278.93
Wilkes	Concrete pad	\$4,999.31
Total Capital Improvement Grant Distributions		\$630,096.50

Legislative changes to the white goods program were made according to Session Law 2013-360. The state Department of Revenue sent the portion of the white goods tax distributed after Aug. 1, 2013, which previously went to the White Goods Management Account and all forfeited funds, to the General Fund. All distributions from the Department of Revenue to county governments continue to be made quarterly. The White Goods Program grant funding ended June 30, 2017.

## **H. Abandoned Manufactured Homes (AMH) Program**

As established in G.S. 130A-309.111, the state Division of Environmental Assistance and Customer Service (DEACS) operates a grant program that provides funding to North Carolina

counties to facilitate the identification, deconstruction, recycling and disposal of abandoned manufactured homes which are deemed unfit, unsafe and hazardous. The Abandoned Manufactured Homes (AMH) Grant Program Request for Proposals (RFP) was originally developed and made available to North Carolina counties in October 2009. Fiscal Year 2016-17 was the eighth year of grant program operation.

### 1. AMH Grants Awarded by Fiscal Year

Table 23 shows the number of grants awarded during each of the eight years of the program's operation and funding allocated to those grants.

**Table 23. AMH Grants Awarded by Year**

Fiscal Year	Number of AMH Grants Awarded	Grant Funds Allocated
FY 2009-10	10	\$385,000
FY 2010-11	3	\$105,000
FY 2011-12	4	\$150,000
FY 2012-13	3	\$117,500
FY 2013-14	4	\$80,000
FY 2014-15	3	\$74,500
FY 2015-16	6	\$69,000
FY 2016-17	4	\$35,500

Four new AMH grant contracts were initiated during FY 2016-17, representing a total expenditure of \$35,500 from appropriated funds allocated to the Solid Waste Management Outreach Program. For the past four fiscal years, the AMH Grant Program has allowed for grant contracts with initial terms of up to two years; whereas, previous contracts were limited to terms of one year. During FY 2016-17, Ashe and Onslow counties were each awarded a two-year AMH grant; Alamance County received a one-year grant; and Perquimans County received a six-month grant to conduct program planning activities.

### 2. AMH Program Statistics

As required by G.S. 130A-309.117, each AMH grant program participant must submit an annual report to the state every August that documents and summarizes county program information from the previous fiscal year. Based on the August 2017 grantee reports, Table 24 shows the total number of AMH units deconstructed under the program and resulting amount of waste disposed and recycled in FY 2016-17, including mercury thermostats, which are required to be removed prior to disposal. Program statistics do not include deconstruction activities conducted by counties without state grant support.

**Table 24. AMH Units Deconstructed in FY 2016-17**

Statistics for AMH Program for Fiscal Year 2016-17	
Units Deconstructed	67 Units
Materials Landfilled	787.14 Tons
Materials Recycled (percentage of total tonnage)	99.14 Tons (11.6 %)
Mercury Thermostats Recovered	11 Thermostats

There were 12 AMH program grants active during FY 2016-17. The number of units deconstructed during FY 2016-17 increased when compared to FY 2015-16, from 56 units to 67 units. As a result, the tons of materials landfilled and recycled were higher than that of the previous year; although, the overall percentage of materials recycled still remained consistent with FY 2015-16 at just under 12 percent of total materials handled. Table 25 below presents the individual AMH grants that were active during FY 2016-17 and provides details from those programs.

**Table 25. Active AMH Grant Program Participants During FY 2016-17**

<i>County</i>	<i>Contract Start Date</i>	<i>Contract End Date</i>	<i>Grant Award</i>	<i>County Costs during FY</i>	<i>Responsible Party Fees Collected</i>	<i># Units Deconstructed with Grant Support During FY</i>
Alamance <sup>-1</sup>	11/14/2016	11/13/2017	\$12,000.00	\$11,775.00	\$1,150.00	8
Burke	5/15/2016	5/14/2018	\$ 12,000.00	\$10,291.00	\$241.40	7
Chowan	5/15/2016	5/14/2018	\$ 14,500.00	\$14,802.50	\$0.00	3
Henderson	10/1/2015	9/30/2016	\$ 16,000.00	\$14,137.94	\$839.80	8
Iredell	6/20/2014	12/31/2016	\$16,000.00	\$4,793.00	\$1,793.00	3
Onslow <sup>-1</sup>	2/13/2017	2/12/2019	\$12,000.00	\$2,850.00	\$0.00	1
Perquimans <sup>-1</sup>	1/31/2017	7/31/2017	\$2,500.00	\$3,572.00	\$0.00	0
Robeson	11/21/2014	11/22/2017	\$24,000.00	\$3,425.00	\$0.00	6
Rockingham	4/30/2015	4/29/2017	\$26,500.00	\$19,676.08	\$0.00	12
Stanly	11/1/2014	4/30/2017	\$24,000.00	\$13,662.46	\$1,050.00	7
Vance	5/15/2016	5/14/2018	\$ 12,000.00	\$18,700.00	\$1,650.00	7
Warren <sup>-1</sup>	5/15/2016	5/14/2018	\$ 12,000.00	\$9,550.58	\$1,515.00	5
<sup>1</sup> – Grants initiated during FY 2016-17						

### 3. Program Participant Highlights, FY 2016-17

Henderson, Iredell, Perquimans and Rockingham counties all completed work on existing AMH grants during FY 2016-17. Perquimans County's six-month planning grant was used to assess the inventory of AMH units within the county for program implementation, purchase computer equipment and software development. The county board committed itself to pursuing an AMH grant to deconstruct homes in a later year pending available funding from the state.

Iredell and Stanly counties used grant extensions from FY 2015-16 to complete work on respective AMH grants during the FY 2016-17. Robeson County requested and was granted the opportunity to continue work on a grant initiated in FY 2014-15. Previous AMH grantees are eligible to reapply for new grants. During FY 2016-17, new 'repeat' grants were initiated for Alamance and Onslow counties. The total expenditure by counties associated with AMH grant program related activity in FY 2016-17 was \$127,235.56, and the total amount of funds contributed by responsible parties was \$8,239.20.

#### **4. Additional Information on the AMH Program**

The authorizing legislation for the state AMH grant program expires on Oct. 1, 2023. In light of the potential sunset of the state program, one goal is to help counties develop local abandoned manufactured home clean-up programs that are able to operate independent of state financial support. The division has been gathering and assessing information on strategies that can be adopted by counties to minimize dependence on state funds. State staff provides technical assistance to counties who are interested in pursuing policies and identify potential sources of funds that together can lead to local cleanup programs that do not relay on state funds to perform cleanup operations.

As part of the annual progress report, counties were asked to identify county initiated deconstruction activities that were conducted without reliance on state funds. In FY 2016-17, only Stanly County reported abandoned manufactured homes that were demolished and abated independent of state support in FY 2016-17. This work was enabled by the county relying on funding under its Minimum Housing Ordinance. As a result of this activity, the county reported deconstructing nine additional AMH units resulting in 69.57 tons of material that was landfilled and 8.78 tons of material that was recycled.

### **I. Electronics Management Program**

North Carolina General Statute 130A-309.130 established the Electronics Management Program. The program directs manufacturers of electronics, retailers, consumers, and state and local governments to share accountability for the responsible recycling and reuse of electronic equipment. The law applies to computer equipment and televisions intended for consumer use. Computer equipment includes desktop and portable computers, monitors and video displays for computers, printers, scanners or combination printer-scanner fax machines, mice, keyboards and other peripherals. Household items such as cell phones, video recorders, cable or satellite boxes, and all commercial devices such as printers and data networking systems are not covered devices under the law.

#### **1. Manufacturers' Responsibilities**

Before selling equipment in North Carolina, manufacturers must register with the state and pay a registration fee, which is dependent upon the type of equipment and recycling plan level. Television and computer equipment manufacturers have different recycling obligations under the law. Television manufacturers are assigned a target weight to recycle based on their market share. Computer manufacturers are required to have a plan in place to make recycling of computers available to consumers. The law is designed to provide electronics recycling opportunities for the consumer, which is defined as an occupant of a dwelling who used the equipment for personal or home business use. A nonprofit organization with fewer than 10 employees is also considered a consumer.

Television manufacturers pay an annual fee of \$2,500. Each television manufacturer is obligated to recycle or arrange for the recycling of its market share of televisions, and must annually report the weight of televisions they recycled or arranged to recycle.

Computer manufacturers pay an initial fee of \$10,000 to \$15,000, followed by an annual fee of \$2,500 to \$15,000, depending on the level of their plan. Computer equipment



manufacturers must provide a plan, which will provide a mechanism through which consumers can recycle their equipment. The plans must provide for free and reasonably convenient recycling. The related recycling and transportation must be accomplished using environmentally sound management practices. Manufacturers must provide a consumer recycling education program and toll-free phone number. Each registered computer equipment manufacturer must also submit an annual report detailing the total weight of computer equipment collected for recycling and reuse for the previous year, summarizing the actions implemented from an approved plan.

## 2. Retailer's Responsibilities

Effective July 1, 2011, retailers in North Carolina may only sell televisions, computers, printers, scanners, printer-scanner-fax combinations, mice, keyboards and other computer peripherals that display the manufacturer label of a registered manufacturer in compliance with the electronics management law.

## 3. State Agencies and Governmental Entities Responsibilities

State agencies and governmental entities in North Carolina may only buy televisions, computers, printers, scanners, printer-scanner-fax combinations, mice, keyboards and other computer peripherals that are produced by registered manufacturers in compliance with the electronics management law. A list of manufacturers who are in compliance can be viewed on the following webpage: <http://deq.nc.gov/about/divisions/waste-management/solid-waste-section/electronics-management>.

### Registration of Facilities Recovering or Recycling Electronics

As of Aug. 1, 2015, facilities that recover or recycle covered devices or other electronic devices diverted from the waste stream for transfer, treatment or processing must register annually with the department on or before Aug. 1 each year. The registration form and list of registered facilities can be found on the N.C. Division of Waste Management's website at: <http://deq.nc.gov/about/divisions/waste-management/solid-waste-section/electronics-management/electronics-recyclers-collectors>.

## 4. Recycling Rates Within North Carolina

Data on the recycling of computer equipment and televisions comes from two primary sources: manufacturer reports and local government solid waste annual reports. Table 26 below presents information reported by manufacturers registered in North Carolina.

**Table 26. Electronics Collection by Weight**

Type of Collection	Computer Equipment Manufacturers (lbs.)	Television Manufacturers (lbs.)
Mail-back Program	5,426	0
Retail Collection	1,831,651	270,173
Scheduled Collection Events	2,542	366,717
Permanent drop-off through local government programs	1,343,202	19,171,324
Permanent drop-off sponsored by manufacturers	1,293,903	4,172,716

Total	2,732,761	23,980,930
-------	-----------	------------

As in previous years, permanent drop-off locations are the option consumers use for most of their electronics recycling. With the remaining retail drop-off location, Best Buy, now charging a fee for most television recycling, retail collections of televisions are much lower than in previous years. Although mail-back programs are an important option for rural areas with fewer drop-off locations available, the weight collected through these programs continues to be relatively small. Almost 80 percent of televisions being recycled by consumers are brought to local government programs. Table 27 and Table 28 below show recycling of electronics collected by county and municipal collection programs as well as overall collection programs by fiscal year.

**Table 27. Electronics Collected by County and Municipal Collection Programs by Fiscal Year**

<i>County and Municipal Collection Programs</i>	<i>FY2010-11 (tons)</i>	<i>FY2011-12 (tons)</i>	<i>FY2012-13 (tons)</i>	<i>FY2013-14 (tons)</i>	<i>FY2014-15 (tons)</i>	<i>FY2015-16 (tons)</i>	<i>FY2016-17 (tons)</i>
Televisions	3,019.39	6,423.58	8,739.47	9,314.94	10,025.66	12,057.66	11,137.81
Other Electronics	4,432.15	8,264.91	5,419.81	5,470.99	5,050.77	4,623.86	4,656.75
Total	7,451.54	14,688.49	14,159.28	14,785.93	15,076.43	16,681.52	15,794.56

Recycling rates indicate that the residents of North Carolina continue to discard a backlog of televisions; however, the backlog of computers appears to have been cleared.

**Table 28. Overall Recycling of Electronics**

<i>Collection Method</i>	<i>FY2010-11 (tons)</i>	<i>FY2011-12 (tons)</i>	<i>FY2012-13 (tons)</i>	<i>FY2013-14 (tons)</i>	<i>FY2014-15 (tons)</i>	<i>FY2015-16 (tons)</i>	<i>FY2016-17 (tons)</i>
Manufacturer television collections	1,754.23	2,732.96	1,623.54	2,460.26	2,834.12	1,743	2,086
Manufacturer computer equipment collections	2,895.82	3,996.03	2,098.88	1,843.43	1,193.37	1,598	694
Local government television	3,019.39	8,264.91	8,739.47	9,314.94	10,025.66	12,057.66	11,137.81
Local government other electronics	4,432.15	6,423.58	5,419.81	5,470.99	5,050.77	4,623.86	4,656.75
Total Tons	12,101.59	21,417.48	17,881.70	19,089.62	19,103.92	20,021.97	18,892.87
Total Pounds Per Capita	2.5	4.43	3.66	3.87	3.84	3.98	3.76

## 5. Compliance and Enforcement of Electronics Laws

Some companies have not registered or paid their fees. These companies are ineligible to market their products in North Carolina. Residents and government agencies can check the N.C. Division of Waste Management's website, <http://deq.nc.gov/about/divisions/waste-management/solid-waste-section/electronics-management>, to determine which companies may sell in North Carolina.

The Division of Waste Management and DEACS have been coordinating with manufacturer stakeholder groups, as well as a national consortium of states with electronics programs – Electronics Recycling Coordination Clearinghouse (ERCC), to seek ways to streamline and automate reporting requirements for North Carolina. Manufacturer reporting requirements vary greatly from state to state. North Carolina has joined with other states in allowing manufacturers to register via web access at: <http://www.ecycleclearinghouse.org>.

## 6. Electronics Management Fund

The Electronics Management Fund, administered by DWM, consists of computer and television manufacturers' registration and annual fees. Fees paid into the electronics management fund are used to support approved electronics management programs within North Carolina counties. Table 29 reflects the fund's balance and payout for FY 2016-17.

**Table 29. Electronics Management Fund**

Balance of Funds as of July 1, 2016		\$267,716.37
Debits		
Distributions to Local Government Programs	[\$702,500.00]	
Cost of Market Share Data	[\$6,961.54]	
ERCC Membership	[\$6,000.00]	
Administrative and Salary Costs	[\$68,612.62]	
Total Debits		\$784,074.16
Credits		
Computer Equipment Manufacturer Fees	\$822,500.00	
Television Manufacturer Fees	\$92,500.00	
Total Credits		\$915,000.00
Ending Balance June 30, 2017		\$398,642.21

### Electronics Management Fund and Public Electronics Recycling Programs

Approximately 83 percent of electronics recycled in North Carolina comes through local government programs. An analysis of the entire stream managed by the local governments reveals that televisions comprise nearly 60 percent of the total materials handled by community programs. The following table illustrates the overall proportion each type of equipment represents in the recovered stream.

## 7. Types of Equipment Recovered by Local Programs

In 2016, the full cost of electronics recycling through local government programs was estimated to be approximately \$0.735 per person. Local governments can become eligible for funds by implementing an electronics management plan, submitting the solid waste and materials management report, and using an electronics recycler/vendor that holds the e-Stewards or R2 certification. Although costs to operate local government programs vary significantly, the 2016 covered approximately 13 percent of the estimated statewide costs of operating the programs. Because of consolidation among electronics manufacturers and an increasing number of computer manufacturers choosing to register with a Level II plan, the distribution amounts may vary in the future.

The cost to recycle televisions is higher than other types of electronics. Table 30 below shows the mixture of electronics being collected by local government programs. The quantity and percentage of televisions being collected by an individual county has a significant impact on the overall costs to the county to run their program.

**Table 30. Types of Equipment Recovered by Local Programs**

<i>Equipment Type</i>	<i>FY 2014-15</i>	<i>FY 2015-16</i>
CRT Televisions	55.0%	56.8%
FPD Televisions	4.0%	4.3%
Computer Monitors	10.7%	11.3%
Other Covered Devices	10.3%	7.0%
Non-Covered Devices	20.0%	20.6%

Electronics programs are required to prove to DWM that all recycling of computer equipment and televisions is being conducted by R2 or e-Steward-certified facilities in order to receive future distributions. The funding must be used only for management of electronics. The 91 local governments with approved electronics recycling plans received their per capita share of a total \$673,736.77 in distributions from the Electronics Management Fund in Feb. 2017. The distribution amounts can be viewed at: <http://deq.nc.gov/about/divisions/waste-management/solid-waste-section/electronics-management> and are shown in Table 31 below.

**Table 31. Electronic Management Distribution FY 2016-17**

<i>County</i>	<i>Distribution</i>	<i>County</i>	<i>Distribution</i>
Alamance	\$11,632.42	Johnston	\$13,699.77
Albemarle, City of	\$1,185.34	Jones	\$773.19
Alexander	\$2,815.32	Lee	\$4,373.42
Alleghany	\$830.09	Lenoir	\$4,314.00
Anson	\$1,940.21	Lincoln	\$6,037.97
Ashe	\$2,027.52	Macon	\$2,579.65
Avery	\$1,317.53	Madison	\$1,606.99
Bladen	\$2,597.16	Martin	\$1,761.50

<i>County</i>	<i>Distribution</i>	<i>County</i>	<i>Distribution</i>
Brunswick	\$9,163.96	McDowell	\$3,365.60
Buncombe	\$18,904.02	Mecklenburg	\$76,814.40
Burke	\$6,497.30	Mitchell	\$1,137.57
Cabarrus	\$8,741.80	Moore	\$7,009.52
Camden	\$755.09	Nash	\$8,239.52
Carteret	\$5,179.77	New Hanover	\$16,336.98
Catawba	\$11,620.84	Northampton	\$1,563.22
Chatham	\$5,157.96	Onslow	\$14,416.36
Cherokee	\$2,060.01	Orange	\$10,476.45
Chowan	\$1,078.67	Pamlico	\$977.26
Clay	\$818.66	Pasquotank	\$2,950.63
Cleveland	\$7,339.41	Pender	\$4,320.09
Columbus	\$4,243.61	Perquimans	\$1,012.42
Concord, City of	\$6,463.40	Person	\$2,935.64
Craven	\$7,691.91	Pitt	\$13,034.74
Cumberland	\$24,395.20	Polk	\$1,546.01
Currituck	\$1,901.04	Randolph	\$10,606.49
Dare	\$2,670.59	Richmond	\$3,364.34
Davidson	\$11,843.31	Robeson	\$9,908.08
Davie	\$3,096.54	Rockingham	\$6,830.89
Durham, City of	\$18,614.49	Rowan	\$9,688.50
Edgecombe	\$2,835.05	Rutherford	\$5,015.90
Forsyth	\$27,142.72	Sampson	\$4,748.93
Franklin	\$4,685.67	Scotland	\$2,643.07
Gaston	\$15,694.35	Stanly	\$3,376.06
Gates	\$870.81	Stokes	\$3,520.04
Graham	\$649.90	Swain	\$1,109.23
Granville	\$4,343.08	Transylvania	\$2,503.24
Guilford	\$38,966.38	Vance	\$3,345.35
Halifax	\$3,888.80	Wake	\$75,073.82
Harnett	\$9,435.17	Warren	\$1,518.71
Haywood	\$4,497.68	Washington	\$933.87
Henderson	\$8,345.23	Watauga	\$3,998.36
Hertford	\$1,811.95	Wayne	\$9,275.31
Hyde	\$417.71	Wilkes	\$5,161.67
Iredell	\$12,602.71	Wilson	\$6,006.74
Jackson	\$3,085.42	Yadkin	\$2,797.00

Total of Distribution: \$676,737.77

## **J. Department of Administration - Environmentally Preferred Purchasing**

The state Department of Administration continues to promote the purchase and use of sustainable, efficient supplies and products. As the department progresses with this effort,

more of these products are being added to statewide term contracts and agency specific term contracts awarded through open market bids. For more information, visit the Division of Purchase and Contract's (P&C) website at: <http://www.ncpandc.gov/>.

### 1. Solicitations advertised by the Division

Solicitations advertised by the Division to Comply with N.C.G.S. 130A - 309.14(a)(3) Bids advertised in the Division of Purchase and Contract contain a Recycling and Source Reduction section in paragraph 8 of the Instructions to Bidders. In the Sustainability section in paragraph 9, the division encourages bidders to support its sustainability efforts by requesting bidders to reduce use of paper and non-recyclable elements in their bid submissions. When developing bid invitation language, requirements and specifications, purchasers are continuing to look at alternative methods and products that result in waste reduction, if their procurement is practicable and cost-effective.

Recycling and source reduction information provided by the contractors on bids received during the FY 2016-17 indicate the sustainable features or criteria of those products. Sustainable attributes include reduction, more efficient, more durable, longer-lasting, reusable, refillable, repairable, refurbished, recyclable, washable and less toxic than their traditional counterparts. Efficient resource use includes Energy Star products for reduced electric energy demand and reduced water consumption.

Refer to the Examples of Sustainable Open Market Awards and the listing of the Statewide Term Contracts with the applicable sustainable features identified.

Table 32 lists the IPS purchase awards by the type and dollar amounts awarded by the Division of Purchase and Contract.

**Table 32. IPS Purchase Awards by Type and Amount**

IPS Commodity Purchase by Bid Type	Number of awards by Bid Type	Percentage of Number of Awards by Bid Type	Award dollars by Bid Type	Percentage of Award Dollars by Bid type
Agency RFP (including services)	149	10%	\$258,105,950.17	28%
Agency Specific Term Contract	205	13%	\$109,040,835.63	12%
Contractual Service	9	1%	\$41,475,309.78	4%
Open Market Purchase	378	25%	\$28,669,631.29	3%
Purchase from Quote	193	13%	\$76,212,296.72	8%
Statewide Term Contract	58	4%	\$346,911,640.36	37%
Waiver of Competition	537	35%	\$76,149,554.30	8%
Total	1,529	100%	\$936,565,218.25	100%

## **2. North Carolina E-Procurement @ Your Service**

As of December 2016, the enterprise-wide system has 55,378 registered vendors and 11,513 users representing 171 entities statewide. This includes state agencies, hospitals and institutions, community colleges, K-12 public schools, universities and local governments. North Carolina E-Procurement @ Your Service continues to contribute to a sustainable environment through significant reductions in hard copy document reproduction (paper, printers and supplies) through the use of electronic business transactions and electronic documents. North Carolina E-Procurement also continues to support state priorities for environmentally preferable products with more than 4,485 catalog items clearly marked as "Recycled" of a total of more than 121,084 catalog items, as of Dec. 22, 2017.

## **3. Purchasing Compliance Reviews**

North Carolina Administrative Code (01 NCAC 05B .1605) mandates that the Division of Purchase and Contract conduct compliance reviews on purchasing practices of all state agencies (institutions, hospitals, community colleges, universities and state agencies). All compliance reviews, except universities, are conducted using data from the state's E-Procurement System. Electronic data reduces the necessity of conducting most phases of the analysis on-site, thereby increasing efficiency, as well as reducing travel costs, fuel emissions and operating expenses.

## **4. Procurement Training**

Since 2013, the P&C division's training program has offered North Carolina public procurement personnel and contract administrators the skills necessary to carry out their duties efficiently and effectively. As the program reaches its fourth year, it continues to expand the list of procurement trainings, which currently consists of nine core classes. The classes are offered free of charge. The only costs incurred by North Carolina agencies are travel-related expenses. To minimize impact to agency business operations and travel-related expenses, the classes are offered regionally throughout the state. Web-based trainings are also available for those who are unable to travel. Overall, P&C's training program prepares purchasers across the state to recognize and seek out opportunities to provide reused, recycled and sustainable items to satisfy the state's needs.

In addition to these classes, P&C also offers E-Procurement and eQuote trainings. Each calendar year, the division typically offers 22 E-Procurement and eQuote classes with about 507 total participants.

## **5. Interactive Purchasing System and Electronic Vendor Portal (eVP)**

The Division of Purchase and Contract continues to promote opportunities for vendors to do business with the state through electronic advertisement of goods, services and design/construction in the Interactive Purchasing System. The entities using this system consist of state agencies, institutions, universities, community colleges, K-12 public schools and local governments.

Electronic Vendor Portal is an internet application that allows companies and individuals to register to do business with the state of North Carolina. The application had about

160,000 registered vendors as of Nov. 30, 2017. The system continues to grow with the addition of users, increasing to some 600 agencies, schools and institutions in North Carolina, with 1,200 purchasers posting 30,000 solicitations through the database during FY 2016-17.

#### 6. Division of Surplus Property

The Department of Administration's Division of Surplus Property has the responsibility to dispose of the state's used property. It uses contracts coordinated through the P&C division to drive its recycling program. In 2016-17, it has recycled 366,766 gallons of used oil, some 414,628 pounds of batteries, 4,553 tons of tires, 365,750 pounds of pallets and more than 3,781 tons of scrap metal. Additionally, the Division of Surplus Property oversees electronics and antifreeze recycling.

#### 7. Examples of Sustainable Open Market Awards

Table 33 below lists examples of used, recycled and refurbished open market (non-term contract) awards made through the Division of Purchase and Contract during FY 2016-17, representing a total value of more than \$2.4 million. These purchases were made by the state's 24 principal departments and 58 community colleges using the division's NC E-Procurement @ Your Service electronic ordering system.

**Table 33. Used, Recycled and Refurbished Equipment Purchases 2016-17**

Description	Purchasing Agency	Award Amount
Used Tractor	Caldwell CC	\$28,000.00
Used Helicopter	Guilford Tech CC	\$35,612.50
Used 53-foot Trailer	Cleveland CC	\$21,900.00
Used Weapons	Fayetteville Tech CC	\$25,219.14
Used Forklifts	Wayne CC	\$27,000.00
Refurbished Exercise Equipment	Catawba Valley CC	\$23,500.00
Used Zoll M-Series Defibrillators with paddles and carry bag	Rockingham CC	\$ 11,769.00
Used 2015 Chevrolet Cruze LT	Vance/Granville CC	\$ 14,424.30
Used Thermo Scientific picoSpin 45 NMR Spectrometer	Gaston College	\$ 17,698.15
Used 2010 International Tractor	Cape Fear CC	\$30,000.00
Refurbished Beds	Fayetteville Tech CC	\$25,334.00
Used 2011 International Truck	Sampson CC	\$46,095.00
Used Ambulance	Beaufort County CC	\$18,500.00
Refurbished Anesthesia Machine	Rockingham CC	\$10,371.85
Used Cubicles	Dept. of Administration	\$25,700.00
Used Backhoe	Dept. of Wildlife Resources	\$46,700.00
Used Caterpillar 312E Excavator	Dept. of Wildlife Resources	\$124,000.00



Description	Purchasing Agency	Award Amount
Used 24 Mono BEB Tug	Dept. of Transportation	\$200,000.00
Refurbish Breakers	Dept. of Natural & Cultural Resources	\$40,500.00
Used Crawler Dozer	Dept. of Wildlife Resources	\$135,235.00
Used Mini-Excavator with attachments	Dept. of Wildlife Resources	\$68,290.44
Used 2014 LeeBoy 685C Motor Grader	Dept. of Wildlife Resources	\$128,000.00
Used International 7500 Rollback Truck with Jerr Dan Rollback Bed	Dept. of Wildlife Resources	\$98,000.00
Used Bus for Safari Ride	Dept. of Natural & Cultural Resources	\$42,287.00
Used Bus for Safari Ride	Dept. of Natural & Cultural Resources	\$20,858.75
Used 2011 Ottawa Yard Tractor	NC State Ports Authority	\$58,200.00
Used Printing Press	Dept. of Public Safety	\$957,412.50
Refurbished Storage Containers	Dept. of Public Safety	\$56,519.50
Used 2003 International Box Truck, 16-foot box with lift	Murdoch Center	\$24,470.00
Used 2010 Ford Panel Cargo Van	Murdoch Center	\$16,788.75
Used Ford F350 12-Passenger Van	Murdoch Center	\$24,500.00
Total Value:		\$2,402,885.88

## 8. Statewide Term Contracts

As existing term contracts are re-bid and new term contracts are developed, the Division of Purchase and Contract continues to improve contracts by offering a wide range of sustainable or environmentally-friendly products. Examples of the sustainable features of these term contracts are listed below.

- Oils, Lubricants, Greases and Antifreeze, 001A** – Correction Enterprises provides synthetic, biodegradable and recycled lubricants. Synthetic lubricants are longer-lasting than conventional, and the following types were purchased: motor oil (8,565 gallons), gear lubricant (11,386 pounds), automatic transmission fluid (2,876 gallons) and grease (over 2,000 pounds). Biodegradable lubricants are better for the environment, and the following types were purchased: bar and chain oil (42 gallons), two-cycle oil (21 gallons), hydraulic oil (500 gallons) and tractor transmission fluid. Several fluids are also available in bio-synthetic formulations (two-cycle oil, bar and chain oil, motor oil, hydraulic oil and marine oil. Additionally, re-refined used motor oil is available (313 gallons sold), as is recycled antifreeze. State Surplus Property disposes of waste oil and antifreeze under contract. This year, 40,322 gallons were purchased of Diesel Exhaust Fluid, which is an aqueous urea solution used in diesel engines to lower nitrogen oxides concentration in exhaust emissions. Nitrogen oxides,

like hydrocarbons, are precursors to the formation of ozone and also contribute to the formation of acid rain.

- **Filters, Air (HVAC), 031B** – Extended-surface and electrostatically-enhanced filter offerings result in lower HVAC pressure drop, resulting in less energy use. Extended-surface filters also last much longer than traditional panel filters.
- **Appliances, Domestic, 045A** – All refrigerators, washers and dishwashers covered by this contract are Energy Star Qualified.
- **Automotive, Industrial Parts and Supplies, 060A** - Some products included have recycled materials with 10 percent to 20 percent post-consumer content.
- **Batteries, Storage, 060B** - Typical lead-acid batteries contain 60 to 80 percent recycled lead and plastic, according to the EPA. Battery cores (spent batteries) are considered to be an environmental hazard and expensive to properly remove. All state agencies are required to dispose of battery cores under a separate battery recycle contract (LAB082714) administered by the State Surplus Property Agency.
- **2017 Vehicles, 070A** – According to the Steel Recycling Institute, 60 percent of a typical vehicle is steel or iron. Of that steel or iron, 25 percent of the shell of a vehicle is recycled material. Nearly 100 percent of the steel and iron of a retired vehicle is recycled. The current contract focuses on providing fuel-efficient vehicles, while also reducing fossil-fuel reliance through alternative fuels (E85 ethanol flex-fuel, CNG compressed natural gas, LPG liquefied petroleum gas (propane), AFV gasoline/electric hybrids, all-electric, B20 biodiesel).
  - Cars: All 2017 gas-model sedans are 4-cylinder compacts or mid-sized, with E85-capable engines, and have an option for CNG/LPG-capable engines (Ford Focus, Ford Fusion). Also available are hybrids (Ford C-Max, Chevrolet Volt), and an all-electric model (2016 Ford Focus).
  - Vans: Passenger vans all have an option for CNG/LPG-capable engines, and include a 4-cylinder compact (Dodge Caravan), plus full-size 6-cylinder models with E85-capable engines (Ford Transit Wagon, Ford Transit 350, Ford Transit XL). Cargo vans also all have an option for CNG/LPG-capable engines, and include a 4-cylinder compact (Nissan NV200), plus full-size 6-cylinder models with E85-capable engines (Ford Transit 250, Ford Transit 350). The cube van also has an option for a CNG/LPG-capable engine.
  - SUVs: All 2017 models have an option for CNG/LPG-capable engines, and include a 4-cylinder crossover (Dodge Journey) and a 6-cylinder mid-size (Nissan Pathfinder).
  - Pick-up trucks: These trucks include a 6-cylinder (Ford F150) or 8-cylinders with an option for ultra-low sulfur or B20 fuel capability (Ford F250, Ford F350). All pick-ups have an option for CNG/LPG-capable engines.
  - Cab and Chassis trucks: all gasoline versions may be purchased as diesels with ultra-low sulfur or B20 fuel capability.
  - Law Enforcement Vehicles: These vehicles require more power for pursuit purposes, and there is still a 6-cylinder sedan and 6-cylinder SUV, in addition to 8-cylinder models. All are E85 flex fuel compatible, and have an option for CNG/LPG-capable engines.
  - Conventional School and Activity Buses, 070C – Vehicles typically contain approximately 20 percent post-consumer recycled material by weight and 80

percent of the vehicle by weight is recovered for reuse. Used school buses are usually sold or used for spare parts. There is an option to have a propane-powered engine.

- **Propane, 405A** – Propane is the third most popular vehicle fuel in the world. It is produced as a by-product of petroleum refining or natural gas processing, with about 90 percent of the United States’ supply produced domestically. Propane is a cleaner and cheaper fuel than the other two with a higher octane rating.
- **Diesel, 405B** – This contract covers bio-diesel (B20) and ultra-low-sulfur diesel #2. B20 blended fuel contains 80 percent diesel fuel and 20 percent virgin soy or reprocessed vegetable oil, resulting in a reduction of crude oil consumption. Compared to regular diesel, B20 biodiesel reduces emissions as follows: unburned hydrocarbons – 20 percent, carbon monoxide – 12 percent, particulate matter – 12 percent. Nearly 2 billion gallons of biodiesel were produced in the United States in 2015. Ultra-low-sulfur diesel has 15 parts per million (ppm) of sulfur content compared to 500 ppm sulfur content of the diesel primarily used in the past, resulting in less black soot and smell.
- **Gasohol, 405C** – A mixture of gasoline and ethanol, the ethanol content reduces emissions. Under the right conditions, carbon monoxide emissions may be reduced by up to 30 percent. Ethanol is derived from biomass, including crop waste that would otherwise be left in the field. As such, ethanol is a renewable energy source that reduces dependence on fossil fuels. E10 (10 percent ethanol) is compatible with any gasoline vehicle. E85 (85 percent ethanol) is for flex-fuel vehicles (FFV) only.
- **Pipeline Natural Gas, 405N** – Originally an unwanted by-product of producing oil, natural gas used to be burned off at the oil fields if cost-effective transportation for it was not available. Today, it is considered a valued commodity that is often returned to its reservoir for future recapture if transportation is problematic. Natural gas produces less carbon dioxide per joule of energy delivered than oil (29 percent less) and coal (44 percent less).
- **Furniture, All Types, 420A** - Contractors support sustainability through different practices. Mechanical parts can be recycled or replaced, thereby extending service of the item. Packaging is recyclable. Wood may be ground up into particleboard. Packaging may contain from 15 percent to 75 percent post-consumer waste and is reusable. Wood, plastic and metal contain recycled post-consumer content and are recyclable. Product offerings are using more sustainable methods because they offer a competitive price advantage compared to those who use all virgin materials. Soy foam in chair seats and backs is now becoming available and more environmentally friendly because it is made partly from soybeans – a renewable resource.
- **Bedding Mattress Term Contract, 420E** - Mattresses comprised of innersprings (similar to the type used primarily in the residential and hospitality bedding industries) now require successful evaluation to the 16 CFR Part 1633, the Consumer Product Safety Commission’s new mattress flammability testing standard, “Standard for the Flammability (Open Flame) of Mattress Sets.” Successful evaluation of products offered continue to require the 16 CFR Part 1632, Standard for the Flammability of Mattresses and Mattress Pads (directed toward cigarette ignition of mattresses). The revised specifications promote increased safety and durability to extend product life.

- **Industrial, Medical and Specialty Gases, 430A** – These gases are delivered statewide in reusable cylinders and exchanged when replacement cylinders are needed.
- **Maintenance, Repair and Operation Supplies, 445B** – Items which were offered under the following contracts are now covered under this contract: ballasts (285B), dry cell batteries (450A), energy saving devices (285D), LED lighting (285C). Lamps may contain up to 65 percent recycled content, including glass and mercury. Lamp packaging that may contain 73 percent recycled content. Some of the lamps are low mercury (TCLP compliant), non-hazardous. Low-flow plumbing fixtures are offered to reduce water consumption.
  - Ballasts – Electronic types of ballasts are available that are up to 30 percent more energy efficient, last longer, support variable illumination and reduce electromagnetic radiation compared to the older magnetic ones. Electronic ballasts contain no PCBs and can be disposed in the trash. Reduced product shape and size (form factor) also minimizes packaging and metal enclosure requirements.
  - LED Lighting – This contract consists of lamps for cove lighting, area lighting, downlights, troffers and wall packs employing LED illumination for energy savings. Packaging is 60 percent recycled materials. LED illumination uses 80 percent less energy than incandescent bulbs and lasts up to 25 times longer.
  - Energy Saving Devices – This contract includes T8 size tubular fluorescent retrofit kits, LED exit signs, LED exit sign retrofit kits, occupancy/vacancy sensors, electronic dimmable ballasts, and controls. Products use LED illumination and dimmable ballasts for energy savings. T8 fluorescent lighting provides higher energy efficiency and less heat generation than older T12 lighting.
- **Locks, Locking Devices and Accessories, 450B** – Product metal content includes 26-to-31 percent pre-consumer recycled materials and 4-to-6 percent post-consumer recycled materials. Some models support the material and resources credits for Leadership in Energy and Environmental Design building certifications.
- **External Defibrillators, 465B** - Defibrillators can be refurbished and packaging materials can be recycled.
- **Grounds Maintenance Equipment, 515B** – This contract includes walk behind products/equipment, mowers and lawn and garden tractors, hand-held equipment, tractors, utility vehicles, golf and turf equipment, and other equipment. This equipment typically contains 20 percent recycled steel and plastic
- **Vehicle Dedicated and Bi-Fuel Propane Conversion Kits (557A, 557B) and Vehicle Natural Gas Conversion Kits (557C, 557D)** – These contracts enable existing vehicles to be converted from 100 percent gasoline-fueled into cleaner-burning propane- or natural gas-fueled.
- **Office Supplies, 615A** - Contractors are required to the extent feasible and practical to offer recycled products, including packaging, especially those having post-consumer waste content. Wherever possible and practical, these products should be identified with their recycled content.
- **Remanufactured Toner Cartridges, 615A** - All spent toner cartridges under this contract are to be collected by the vendor during regular office supply deliveries, and complimentary recycle bins are available.
- **Napkins, Bathroom Tissue and Paper Towels, 640A** – All products on the contract are certified to Green Seal standard GS-1 or Ecologo. Paper products are manufactured

- from 100 percent recycled fiber, with 40 percent to 70 percent of that recycled content being from post-consumer content. Products are manufactured using either elemental chlorine-free or chlorine-free systems. This is an example of the use of recycled materials.
- **Office Paper, 645A** – All available paper types on this contract offer 30 percent post-consumer content choices, compliant with the EPA’s Comprehensive Procurement Guidelines. Recycled paper reduces landfill waste while conserving forest resources.
  - **Bags, Plastic, Trash, 665B** - Liners contain a minimum of 10 percent post-consumer or pre-consumer reprocessed copolymer. High-density material options are offered that use up to 70 percent less plastic than the same strength low-density material. All the liners awarded were thoroughly evaluated for strength and performance.
  - **Agricultural Chemicals, 675A** – Recyclable containers are encouraged when available.
  - **Ammunition, 680A** - Brass shell casings can be saved and recycled and other casings can be reloaded.
  - **Construction Equipment, 760H** – Construction Equipment covers excavators, wheel excavators, track loaders, compact track loaders, wheel loaders, skid steer loaders, backhoe loaders, crawler dozers, crawler loaders, wheel dozers, motor graders, utility cranes and compactors. Appropriate attachments or equivalent products are included in the contract. Equipment manuals and parts catalogs are provided in hard copy and electronic copies. Engines meet current EPA tier and emissions guidelines.
  - **Tires and Tubes, 863A** – Tires, depending on the manufacturer, may contain from 1.55 percent to 2.5 percent recycled material based on the product attributes, speed rating and performance criteria.
  - **Teaching Equipment, Electricity/Electronics Courses, 924A** - Office paper, cardboard and metal enclosures have recycled content. Documentation may be provided in soft copy instead of hard copy printed materials.
  - **Recycling Services for Fluorescent Lamps, Ballasts & Other Mercury Containing Devices, 926B** – This contract assists agencies and local governments with contracted disposal of products containing mercury, diverting that toxic material from landfill disposal.
  - **Electronic Equipment Recycling Services, 926C** –North Carolina requires that its recycled electronics not contribute to unsafe and environmentally damaging processing practices. The purpose of this contract is to assist agencies in complying with the state’s electronic recycling requirements by providing recycling service options for end-of-life electronic equipment, including the collection, de-manufacturing and recycling of computer monitors, televisions, desktop CPUs, laptop computers, printers, scanners, keyboards and mice, copy machines, tablets, DVD players, VCRs, stereo systems, tape players, CD players, radios, telephones, cell phones, readers, network equipment, servers, fax machines, electronic games, cable and wire, batteries, and other consumer electronics generated by State of North Carolina agencies and other eligible users. Eligible contract users include county and municipal governments, local education agencies, community colleges, state universities, and other local public agencies or authorities. Some recycled products generate a revenue stream that may be used to pay for the recycling of other products.

- **Vehicle Rental Services, 975B** – Among the vehicles available are compacts, hybrids, and alternative fuel vehicles.

## 9. Items Aiding Waste Reduction Purchased by State Agencies through Term Contracts and Open Market Purchases

The following items purchased by state agencies meet the criteria for aiding waste reduction by being reusable, refillable, repairable, more durable and/or less toxic than their traditional counterparts:

### Reusable

Refrigerant Recovery System (filters reusable refrigerant), Recycled Carpet fiber, Re-refined Motor Oil, Recycled Paper fiber, Recycled Antifreeze, Recycled Content Furniture (not traditional wood), Printers, Toner Cartridges, Uniforms

### More Durable

Above-Ground Vaulted Fuel Storage Tanks, Classroom Furniture, Electronic Lamps and Ballasts, Vacuum Cleaners, Floor Polish, Grader Slope Attachment, Plastic Lumber, Mattresses, Vertical File Cabinets, Wood Case goods, Wood library furniture, LED Lighting

Energy Star – Reduced Energy Consumption Audio Visual System, Changeable Message Signs – Solar Powered, Domestic Appliances, Lighting Fixtures, Lamps, Warning Lights - Vehicles Safety, Water Coolers

**Flow Plumbing Fixtures for Reduced Water Consumption** – 0.5 GPM lavatory facet nozzles and 1.5 GPM showerheads support the Governor’s water conservation initiative during severe water restrictions throughout the state.

### Recycled content

Office Paper, Napkins, Paper Towels, Bathroom Tissue, Plastic Trash Bags, Tires

### Used

Breakers, Cubicles, Heavy Machinery, Helicopters, Lab Equipment, Medical Equipment, Printing Press, Storage Containers, Trailers, Vehicles (automobiles, buses and trucks), Firearms

### Repairable

Defibrillators, Musical Instruments

### Refurbished/Rebuilt

Beds, Breakers, Exercise Equipment, Medical Diagnostic Equipment and Instrumentation, Remanufactured Toner Cartridges, Scientific Equipment, Storage Containers

### Longer-Lasting

Floor Maintenance Machine Batteries, Library Furniture, Aluminum Nuts and Bolts – non-rusting alloys, Fluorescent electronic ballasts permit longer lamp life, LED lighting, extended-surface HVAC air filters, synthetic lubricants

### Less-Toxic

Alternative Fuel Vehicles, Compact Vehicles, Hybrid Vehicles, Electric Vehicles, Dry Cell Batteries, Electronic Lamps and Ballasts, Fertilizers/Farm Chemicals, Inks for printing (using non-petroleum based inks), Instructional Art Materials, Markerboard Markers, Mattresses, Scientific Products (eliminating Freon), Refrigeration and A/C Equipment, Synthetic and Biodegradable Lubricants, Chlorine-free Sanitary Paper Products

Locks, Vehicles, Furniture, Re-refined Motor Oil, Recycled Antifreeze, Storage Batteries.	(napkins, paper towels, bathroom tissue), Cleaner Fuels (propane, gasohol, natural gas, bio-diesel), Diesel Exhaust Fluid, Vehicle Fuel Conversion Kits, Disposal/Recycle Programs (mercury content, electronics, oil, antifreeze, pallets, tires, batteries, steel)
Refillable Ammunition - Cartridge Refills, Drums – Steel, Fire Extinguishers, Cylinders for Welding, Medical and Specialty Gases Fuel Tanks, Self-Contained Breathing Apparatus, Toner Cartridges	Recyclable Commodity Packaging, Commodity Metal enclosures & parts, Plastics, Steel and Reinforced Concrete Pipe, Chain Link Fencing, Electrical Wire, Treated Lumber, and Motor Oil – refined, HVAC & Refrigeration Equipment – Refrigerants, Toner Cartridges, Motor Oil, Antifreeze.

For more information regarding this report, please contact William Sam Byassee, deputy director of the Division of Purchase and Contract, at 919-807-4533 or [sam.byassee@doa.nc.gov](mailto:sam.byassee@doa.nc.gov).

## **K. Department of Transportation - Recycling and Solid Waste Management Report for Highway Construction and Maintenance Projects**

In FY 2016-2017, the state's Department of Transportation (DOT) employees continue to demonstrate their commonsense approach to handling its waste stream proves to be very successful in diverting materials from the landfill.

The N.C. Department of Transportation employees recycled the materials as shown in Table 34 for FY 2016-17:

**Table 34. Waste Material for FY 2016-2017**

<b><i>2016-2017 Waste Material</i></b>	<b><i>Weight</i></b>
Paper: newspaper, magazines, cardboard, office paper, telephone books, hardback books, etc.	595 tons
Metal: aluminum cans, steel cans, scrap metal, white goods, etc.	3,047 tons
Glass Containers: clear, brown, green and mixed glass	2 tons
Plastic: PETE #1, HDPE #2, LDPE #4, mixed plastic, etc.	14.4 tons
Commingled Containers: single stream collection of aluminum and steel cans, glass and plastic	66.3 tons
Electronics: monitors, computers, printers, copiers; televisions, etc.	46 tons
Organic materials: wooden pallets, other wood, yard waste, food scraps, cooking grease, etc.	1,063 tons
Other materials: lead acid batteries, motor oil, white goods, etc.	395 tons
<b>Grand Total</b>	<b>5,228 tons</b>

The state Department of Transportation's continuous focus on waste management is educating employees on source reduction, reuse and recycle practices. These practices will continue to lead in significant reduction in its waste stream and lesson its environmental footprint on the planet.



**APPENDIX**  
**Brownfields Agreements Finalized Between**  
**October 1, 2016 through September 30, 2017**

**55 FINALIZED BROWNFIELDS AGREEMENTS**

<b>Site Name</b>	<b>City</b>	<b>County</b>	<b>Project No.</b>	<b>DENR Signs</b>	<b>Acres</b>
Oneida Mills	Graham	Alamance	19039-15-001	2/1/2017	6.84
Hamilton Beach II	Washington	Beaufort	18010-14-07	9/29/2017	28.55
Biltmore Station	Asheville	Buncombe	19003-15-011	2/9/2017	8.99
BASF Landfill	Asheville	Buncombe	15011-11-011	8/10/2017	29.88
Beacon Manufacturing	Swannanoa	Buncombe	13023-09-011	9/29/2017	21.82
South Market Street	Asheville	Buncombe	19037-15-011	9/29/2017	1.12
801 Biltmore Avenue	Asheville	Buncombe	17012-13-011	9/29/2017	1.71
Sealtest Dairy	Hickory	Catawba	20023-16-018	2/7/2017	1.51
Performance Fibers	New Hill	Chatham	19047-15-019	8/31/2017	421.65
Townsend & McCrary Warehouse	Siler City	Chatham	20060-16-019	9/14/2017	33.19
Glenburnie (Clark Power)	New Bern	Craven	20061-16-025	2/20/2017	34
Southside East	Durham	Durham	16008-12-032	11/21/2016	19.32
Howerton Bryan Funeral Home	Durham	Durham	20071-16-032	6/8/2017	1.45
RTP 8	RTP	Durham/Wake	20007-16-032	11/9/2016	46.9
Flow 500 W. Fifth St III	Winston-Salem	Forsyth	21016-17-034	8/29/2017	4.31
Overdale Road	Winston-Salem	Forsyth	16024-12-034	9/29/2017	35.44
Carter Woodson	Winston-Salem	Forsyth	18032-14-034	9/29/2017	34.61
Coastal Lumber-Weldon	Weldon	Halifax	17008-13-042	8/24/2017	117
Glenn Raven Mills II	Kinston	Lenoir	20021-16-054	7/14/2017	11.7
Harding Place	Charlotte	Mecklenburg	20009-16-060	11/3/2016	1.67
Highland Mill #3-North	Charlotte	Mecklenburg	20037-16-060	12/1/2016	0.58
Highland Mill #3-East	Charlotte	Mecklenburg	20073-16-060	12/8/2016	0.82
Double Oaks 2nd Amendment	Charlotte	Mecklenburg	11037-07-060	12/13/2016	

Site Name	City	County	Project No.	DENR Signs	Acres
Central Ave Apartments	Charlotte	Mecklenburg	19032-15-060	1/3/2017	1.95
Standard Uniform	Charlotte	Mecklenburg	18019-14-060	4/12/2017	5.8
Craighead Amendment	Charlotte	Mecklenburg	18015-15-060	4/19/2017	0.94
Belton Street Homes	Charlotte	Mecklenburg	20062-16-060	4/21/2017	3.3
DCC Apartments	Charlotte	Mecklenburg	19010-15-060	4/21/2017	1.927
West Stonewall Street Site	Charlotte	Mecklenburg	19084-15-060	5/15/2017	9.48
Parkwood Station	Charlotte	Mecklenburg	20066-16-060	5/26/2017	3.49
Toomey Ave	Charlotte	Mecklenburg	17002-13-060	5/31/2017	1.73
Scottish Rite Temple	Charlotte	Mecklenburg	20070-16-060	6/13/2017	6.1
Metrolina Expo	Charlotte	Mecklenburg	20034-16-060	6/21/2017	105.5
Mount Hope II	Charlotte	Mecklenburg	20022-16-060	7/18/2017	3
Southern Loop	Charlotte	Mecklenburg	20058-16-060	7/19/2017	5.88
Highland Park Mill	Charlotte	Mecklenburg	20005-16-060	8/2/2017	18
Atando Avenue	Charlotte	Mecklenburg	19040-15-060	8/10/2017	4
Chadbourn Mill	Charlotte	Mecklenburg	20086-16-60	8/27/2017	5.75
Consolidated Warehouse	Charlotte	Mecklenburg	17003-13-060	9/7/2017	16
Gelco Trailer	Charlotte	Mecklenburg	18052-14-060	9/14/2017	7.93
Radio Center Property	Charlotte	Mecklenburg	19072-15-060	9/28/2017	4.1
Powers Site	Charlotte	Mecklenburg	20045-16-060	9/29/2017	3.46
Rite Aid Facility RN	Charlotte	Mecklenburg	20050-16-060	9/29/2017	47
HD Supply	Charlotte	Mecklenburg	19054-15-060	9/29/2017	3.5
Flynt Fabrics Parcel B	Hillsborough	Orange	19022-15-068	3/6/2017	9.2
Shops on Innes	Salisbury	Rowan	20029-16-080	7/20/2017	3.44
Scott Aviation	Monroe	Union	09042-05-090	6/7/2017	2.458
Reliable Buff	Monroe	Union	19082-15-060	9/29/2017	2.39
Harrington Street	Raleigh	Wake	20031-16-092	12/28/2016	2.18
Glenwood Land Properties	Raleigh	Wake	19078-15-095	1/26/2017	2.32
Raleigh Residence Inn	Raleigh	Wake	18051-14-092	1/24/2017	0.52
Alcatel	Raleigh	Wake	20028-16-092	8/24/2017	23.12
Storage Max	Raleigh	Wake	20018-16-092	9/27/2017	1.39
Retreat at Renaissance II	Wake Forest	Wake	20056-16-092	9/27/2017	11.13
Smokey Hollow	Raleigh	Wake	20024-16-092	9/29/2017	4.12

## Appendix A

### Sites with Dry-Cleaning Solvent Contamination by County and City and Sites Certified into the DSCA Program by County and City

(Certified Sites are bold, Site Status definitions follow Appendix A. NFA means No Further Action required.)

COUNTY / City	Site ID	Name and Address	Site Status
<b>ALAMANCE (14)</b>			
Burlington	DC10002	Workman Property, 1361 N Church St	
	<b>DC10003</b>	<b>A Cleaner World, 2781 S Church St</b>	<b>Interim Action</b>
	<b>DC10004</b>	<b>RE Boone Cleaners, 306 N Main St</b>	<b>Interim Action</b>
	DC10006	McPherson Cleaners, 2469 S Church St	NFA
	DC10008	Norge Laundry & Cleaning, 2102 W Webb Ave	Assessment
	DC10009	Boston Cleaners, 2182 N Church St	Monitoring
	DC10010	Regal Cleaners, 1603 S Church St	NFA
	DC10011	Westbrook Cleaners, 1030 S Williamson Ave	Closure
	DC10012	Boston Cleaners, 1904 W Webb Ave	
	<b>DC10013</b>	<b>One Hour Klean, 1785 W Webb Ave</b>	<b>Assessment</b>
	DC10014	Fifth Street Cleaners, 232 W Fifth St	
	<b>DC10015</b>	<b>Professional Klean, 918 S Church St</b>	<b>Assessment</b>
	Graham	<b>DC10001</b>	<b>Harden Cleaners, 218 W Harden St</b>
<b>DC10005</b>		<b>Impressive Cleaners, 226 W Harden St</b>	<b>Monitoring</b>
<b>BRUNSWICK (2)</b>			
Calabash	<b>DC100002</b>	<b>Love Cleaners, Inc., 9956 Beach Dr</b>	<b>NFA</b>
Southport	<b>DC100001</b>	<b>Towngate Cleaners, 715 N Howe St</b>	<b>Closure</b>
<b>BUNCOMBE (9)</b>			
Asheville	<b>DC110001</b>	<b>Swannanoa Laundry, 22 Church St</b>	<b>Interim Action</b>
	<b>DC110004</b>	<b>Swannanoa Cleaners, 712 Merrimon Ave</b>	<b>Assessment</b>
	<b>DC110005</b>	<b>Nu-Way Cleaners, 171 Patton Ave</b>	<b>Interim Action</b>
	<b>DC110006</b>	<b>Blue Ridge Cleaners, 1378 Hendersonville Rd</b>	<b>NFA</b>
	<b>DC110007</b>	<b>Swannanoa Cleaners, 1336 Patton Ave</b>	<b>NFA</b>
	<b>DC110008</b>	<b>Crisp One Hour Cleaners, 121 Biltmore Ave</b>	<b>Assessment</b>
	<b>DC110009</b>	<b>Hour Glass Cleaners, 85 Tunnel Rd</b>	<b>Assessment</b>
	DC110010	Norge Laundry & Cleaning, 713 Merrimon Ave	
Weaverville	DC110002	Quorum Knitting, 115 Reems Creek Rd	
<b>BURKE (3)</b>			
Morganton	<b>DC120001</b>	<b>Ferree Cleaners, 406 S Sterling St</b>	<b>Assessment</b>
	<b>DC120002</b>	<b>Jordan's Cleaners, 302 College St</b>	<b>Monitoring</b>
	<b>DC120003</b>	<b>Superior Cleaners, 242 W Fleming Dr</b>	<b>Assessment</b>
<b>CABARRUS (3)</b>			
Concord	<b>DC130001</b>	<b>Fuller Supply Company, 191 NW Crowell Dr</b>	<b>Interim Action</b>
	<b>DC130002</b>	<b>Caldwell Cleaners, 800 N Church St</b>	<b>Assessment</b>
Kannapolis	DC130003	Jaye's One-hour Cleaners, 1803 N Main St	
<b>CALDWELL (1)</b>			
Lenior	<b>DC140001</b>	<b>Jordan Cleaners, 220 Morganton Blvd</b>	<b>Closure</b>

## Appendix A

### Sites with Dry-Cleaning Solvent Contamination by County and City and Sites Certified into the DSCA Program by County and City

(Certified Sites are bold, Site Status definitions follow Appendix A. NFA means No Further Action required.)

COUNTY / City	Site ID	Name and Address	Site Status
<b>CARTERET (2)</b>			
Morehead City	<b>DC160001</b>	<b>Coastal Dry Cleaners, 3000 Arendell St</b>	<b>Closure</b>
	<b>DC160002</b>	<b>Sunshine Cleaners, 1612 Bridges St</b>	<b>NFA</b>
<b>CATAWBA (2)</b>			
Conover	<b>DC180001</b>	<b>Conover Cleaners, 430 Conover Blvd</b>	<b>Assessment</b>
Hickory	<b>DC180002</b>	<b>One Hour Cleaners, 1925 NE 12th Ave</b>	<b>Assessment</b>
<b>CHATHAM (1)</b>			
Chapel Hill	<b>DC190001</b>	<b>Cole Park Cleaners, 11552 A US Hwy 15 501 N</b>	<b>NFA</b>
<b>CLEVELAND (4)</b>			
Shelby	<b>DC230001</b>	<b>Folks Dry Cleaners, 1165 E Marion St</b>	<b>Closure</b>
	<b>DC230002</b>	<b>Folk's Cleaners, 200 W Marion St</b>	<b>Assessment</b>
	<b>DC230003</b>	<b>Bills One Hour Cleaners, 410 S Lafayette St</b>	<b>Assessment</b>
	<b>DC230004</b>	<b>One Hour Martinizing, 300 Marion St</b>	<b>Assessment</b>
<b>CRAVEN (1)</b>			
New Bern	<b>DC250001</b>	<b>Carriage House Cleaners, 422 Pollock St.</b>	<b>Monitoring</b>
<b>CUMBERLAND (15)</b>			
Fayetteville	<b>DC260001</b>	<b>Mayflower Laundry &amp; Dry Cleaning, 512 W Russell St</b>	<b>NFA</b>
	<b>DC260002</b>	<b>Easy Wash Dry Cleaners, 5308 Bragg Blvd</b>	<b>Assessment</b>
	<b>DC260003</b>	<b>Smittys Cleaners, 3060 Owen Dr</b>	<b>Interim Action</b>
	<b>DC260004</b>	<b>Kore-o-mat Laundromat, 3311 Bragg Blvd</b>	<b>Monitoring</b>
	<b>DC260005</b>	<b>Davis Cleaners, 1672 Owen Dr</b>	<b>NFA</b>
	<b>DC260006</b>	<b>One Hour Koretizing Cleaners, 4924 Raeford Rd</b>	<b>Assessment</b>
	<b>DC260007</b>	<b>Parker Cleaners, 4950 Bragg Blvd</b>	<b>Monitoring</b>
	<b>DC260008</b>	<b>Verne's Cleaners, 6341 Bragg Blvd</b>	<b>Closure</b>
	<b>DC260010</b>	<b>Highland Cleaners, 2609 Raeford Rd</b>	<b>Assessment</b>
	DC260012	Hamont Cleaners, 5228 Bragg Blvd	
	DC260013	A&H Cleaners, 4515 Bragg Blvd	
	<b>DC260014</b>	<b>Scotty Cleaners, 244 Robeson St</b>	<b>Assessment</b>
	<b>DC260015</b>	<b>Glam-O-Rama, 5701 Yadkin Rd</b>	<b>Assessment</b>
	<b>DC260016</b>	<b>Prestige Cleaners, 3120 Raeford Rd</b>	<b>Assessment</b>
Spring Lake	<b>DC260009</b>	<b>Crown Cleaners, 115 S Main St</b>	<b>Assessment</b>
<b>DARE (3)</b>			
Kitty Hawk	<b>DC280003</b>	<b>Outer Banks Cleaners, Inc., 5593 N Croatan Hwy</b>	<b>Closure</b>
Manteo	<b>DC280001</b>	<b>Ange Speed Wash, 118 US 64</b>	<b>On Hold</b>
	<b>DC280002</b>	<b>Outer Banks Cleaners, 414 US Hwy 64</b>	<b>Assessment</b>
<b>DAVIDSON (3)</b>			
Lexington	<b>DC290001</b>	<b>Country Club Cleaners, 972 S Main St</b>	<b>Assessment</b>

## Appendix A

### Sites with Dry-Cleaning Solvent Contamination by County and City and Sites Certified into the DSCA Program by County and City

(Certified Sites are bold, Site Status definitions follow Appendix A. NFA means No Further Action required.)

COUNTY / City	Site ID	Name and Address	Site Status
<b>DAVIDSON (3)</b> <i>continued</i>			
Lexington	DC290004	J & J Cleaners, 5901 Old US 52	
Thomasville	<b>DC290002</b>	<b>Young's Cleaners, 501 Randolph St</b>	<b>Assessment</b>
<b>DAVIE (2)</b>			
Advance	<b>DC300002</b>	<b>K&amp;R Cleaners, 5289 US 158 Hwy</b>	<b>NFA</b>
Mocksville	DC300001	Fallies Dry Cleaning, 899 S Main St	
<b>DURHAM (33)</b>			
Chapel Hill	<b>DC320016</b>	<b>Carolina Cleaners, 2214 Nelson Hwy</b>	<b>NFA</b>
Durham	<b>DC320001</b>	<b>One Hour Koretizing, 4404 N Roxboro St</b>	<b>Assessment</b>
	<b>DC320002</b>	<b>Plants Unlimited, 3535 Hillsborough Rd</b>	<b>On Hold</b>
	<b>DC320003</b>	<b>Triangle Square Cleaners, 4871 Apex Hwy</b>	<b>Assessment</b>
	DC320004	Eakes Cleaners, 827 W Morgan St	
	<b>DC320005</b>	<b>American Dry Cleaners, 4711 Hope Valley Rd</b>	<b>Closure</b>
	DC320006	American Drycleaners, 700 Mallard Ave	
	<b>DC320007</b>	<b>Model Laundry, 1001 Holloway St</b>	<b>Remediation</b>
	<b>DC320008</b>	<b>W.P. Ballard, 639 Junction Rd</b>	<b>Interim Action</b>
	<b>DC320009</b>	<b>TNT Cleaners, 5314 N Roxboro Rd</b>	<b>Assessment</b>
	<b>DC320010</b>	<b>Weavers Cleaners, 1212 Fayetteville St</b>	<b>Monitoring</b>
	<b>DC320011</b>	<b>Scott and Roberts Dry Cleaners, 733 Foster St</b>	<b>Assessment</b>
	<b>DC320012</b>	<b>Shannon Dry Cleaning and Laundromat, 3710 Shannon Rd</b>	<b>NFA</b>
	<b>DC320013</b>	<b>One Hour Martinizing, 1103 West Club Blvd</b>	<b>Interim Action</b>
	<b>DC320014</b>	<b>Hollywood Dry Cleaners, 3823 Guess Rd</b>	<b>Assessment</b>
	<b>DC320015</b>	<b>Durham Dry Cleaners, 2526 B Erwin Rd</b>	<b>Closure</b>
	<b>DC320017</b>	<b>Rambo Cleaners, 4306 North Roxboro Rd</b>	<b>Interim Action</b>
	<b>DC320018</b>	<b>H &amp; S Cleaners, 105 W NC Highway 54, Suite 201</b>	<b>Remediation</b>
	<b>DC320019</b>	<b>New Method Laundry &amp; Dry Cleaners, 1201 W Chapel Hill St</b>	<b>Assessment</b>
	<b>DC320020</b>	<b>White Star Laundry and Cleaners, 637 Broad St</b>	<b>Closure</b>
	<b>DC320021</b>	<b>A Cleaner World #203, 5700 Fayetteville Rd</b>	<b>Assessment</b>
	<b>DC320022</b>	<b>H &amp; S Cleaners, 4015 University Dr</b>	<b>Assessment</b>
	<b>DC320023</b>	<b>Regency Cleaners, 3912 University Dr</b>	<b>Monitoring</b>
	<b>DC320024</b>	<b>White Star Cleaners, 904 9<sup>th</sup> St</b>	<b>Assessment</b>
	<b>DC320025</b>	<b>Scott and Roberts Dry Cleaning, 810 Main St</b>	<b>Assessment</b>
	<b>DC320026</b>	<b>Durham Dry Cleaners, 810 Peabody St</b>	<b>Assessment</b>
	<b>DC320027</b>	<b>Model Laundry &amp; Cleaners, 808 Washington St</b>	<b>Assessment</b>
	<b>DC320028</b>	<b>Model Cleaners &amp; Laundry, 1910 Chapel Hill Rd</b>	<b>Assessment</b>
	<b>DC320029</b>	<b>One Hour Koretizing, 1016 Main St</b>	<b>Assessment</b>
	DC320030	New Method Laundry & Dry Cleaners, 400 Cleveland St	

## Appendix A

### Sites with Dry-Cleaning Solvent Contamination by County and City and Sites Certified into the DSCA Program by County and City

(Certified Sites are bold, Site Status definitions follow Appendix A. NFA means No Further Action required.)

COUNTY / City	Site ID	Name and Address	Site Status
<b>DURHAM (33) continued</b>			
Durham	DC320031	Clean Rite Cleaners, 728 9 <sup>th</sup> St	
	DC320032	Dry Cleaner, 2104 Angier Ave	
	DC320033	Johnson Prevost Dry Cleaning, 1000 Main St	
<b>EDGECOMBE (5)</b>			
Rocky Mount	<b>DC330002</b>	<b>Thorne's Dry Cleaners, 502 Rose St</b>	<b>Closure</b>
	<b>DC330003</b>	<b>Prestige Cleaners, 620 E Thomas St</b>	<b>Assessment</b>
	<b>DC330006</b>	<b>Quality Laundry &amp; Cleaners, 242 Tarboro St</b>	<b>Assessment</b>
	DC330007	Rocky Mount Laundry and Dry Cleaners, 219 Washington St	
Tarboro	<b>DC330005</b>	<b>Deluxe Cleaners, 2223 Main St</b>	<b>Assessment</b>
<b>FORSYTH (29)</b>			
Kernersville	<b>DC340007</b>	<b>Camelot Cleaners, 820 S Main St</b>	<b>Monitoring</b>
	<b>DC340021</b>	<b>Modern Cleaners, 211 N Main St</b>	<b>Assessment</b>
	DC340022	Warren Dry Cleaners, 129 Church Ln	
	<b>DC340031</b>	<b>A Cleaner World #175, 611 N Main St</b>	<b>Closure</b>
Winston-Salem	<b>DC340002</b>	<b>Shores Cleaners, 692 Hanes Mall Blvd</b>	<b>NFA</b>
	DC340003	Rodem Cleaners, 1221 W Academy St	
	<b>DC340005</b>	<b>\$2.75 Cleaners, 1322 S Hawthorne Rd</b>	<b>Assessment</b>
	<b>DC340008</b>	<b>Hour Glass Cleaners, 5955 University Pky</b>	<b>Monitoring</b>
	<b>DC340009</b>	<b>Smith Dry Cleaners, 310 N Martin Luther King Jr Dr</b>	<b>Interim Action</b>
	<b>DC340011</b>	<b>Camelot Cleaners, 1218 Waughtown St</b>	<b>Assessment</b>
	<b>DC340012</b>	<b>A Cleaner World, 3251 Healy Dr</b>	<b>Closure</b>
	<b>DC340013</b>	<b>A Cleaner World #161, 101 S Peacehaven Rd</b>	<b>NFA</b>
	<b>DC340014</b>	<b>Camel City Cleaners, 2808 Reynolda Rd</b>	<b>Monitoring</b>
	<b>DC340015</b>	<b>Camel City Laundry, 501 E 3rd St</b>	<b>Monitoring</b>
	<b>DC340016</b>	<b>\$2.50 Krystal Cleaners, 357 Jonestown Rd</b>	<b>NFA</b>
	<b>DC340017</b>	<b>Trade Street Cleaners, 426 N Trade Street</b>	<b>Monitoring</b>
	<b>DC340018</b>	<b>U.S. \$2.09 Cleaners, 3915 Country Club Rd</b>	<b>Assessment</b>
	<b>DC340020</b>	<b>XL Cleaners, 3001 University Pky</b>	<b>Monitoring</b>
	<b>DC340024</b>	<b>Sunshine Cleaners, 5013 Country Club Rd</b>	<b>Monitoring</b>
	<b>DC340027</b>	<b>Davis-Frye Cleaners, 704 Waughtown St</b>	<b>Assessment</b>
	<b>DC340028</b>	<b>One Hour Martinizing, 4332 Old Walkertown Rd</b>	<b>Interim Action</b>
	<b>DC340029</b>	<b>One Hour Martinizing, 4001 Country Club Rd</b>	<b>Assessment</b>
	<b>DC340032</b>	<b>Club Haven Cleaners, 5013 Country Club Rd</b>	<b>Monitoring</b>
	<b>DC340033</b>	<b>Jarrard's Self Service Laundry, 807 S Marshall St</b>	<b>Assessment</b>
	<b>DC340034</b>	<b>Camel City Dry Cleaners, 285 S Stratford Rd</b>	<b>Assessment</b>
	<b>DC340035</b>	<b>\$2.50 Cleaners, 3604 Reynolda Rd</b>	<b>Closure</b>
	<b>DC340037</b>	<b>South Fork Cleaners, 3900 Country Club Blvd</b>	<b>Assessment</b>

## Appendix A

### Sites with Dry-Cleaning Solvent Contamination by County and City and Sites Certified into the DSCA Program by County and City

(Certified Sites are bold, Site Status definitions follow Appendix A. NFA means No Further Action required.)

COUNTY / City	Site ID	Name and Address	Site Status
<b>FORSYTH (29) <i>continued</i></b>			
Winston-Salem	<b>DC340038</b>	<b>Bee Cleaners, 5395 Shattalon Dr</b>	<b>Assessment</b>
	<b>DC340039</b>	<b>NS Farrington &amp; Co, 2355 Farrington Point Dr</b>	<b>Assessment</b>
<b>GASTON (6)</b>			
Belmont	DC360001	Untz Drycleaners, 514 Woodlawn Ave	
	<b>DC360005</b>	<b>Prestown Cleaners &amp; Laundry, 91 McAdenville Rd</b>	<b>Interim Action</b>
Gastonia	DC360002	Carsons Drycleaners, 401 N Chester St	
	<b>DC360003</b>	<b>De-lux Cleaners, 2529 W Franklin Blvd</b>	<b>Assessment</b>
	<b>DC360004</b>	<b>Union Road Cleaners, 2210 Union Rd</b>	<b>NFA</b>
	<b>DC360006</b>	<b>One Hour Martinizing, 143 E Franklin Blvd</b>	<b>Assessment</b>
<b>GRANVILLE (1)</b>			
Oxford	DC390001	Oxford Dry Cleaners, 700 Hillsboro St	
<b>GUILFORD (45)</b>			
Greensboro	<b>DC410001</b>	<b>Cleaner Image, 4711 Lawndale Dr</b>	<b>NFA</b>
	<b>DC410002</b>	<b>Cinderella Cleaners, 2043 Martin Luther King Jr Dr</b>	<b>Closure</b>
	<b>DC410003</b>	<b>U.S. \$1.75 Cleaners, 2900 Randleman Rd</b>	<b>NFA</b>
	DC410004	Columbia Laundry Corp, 2507 Battleground Ave	
	<b>DC410007</b>	<b>Master Kleen, 5324 Liberty Rd</b>	<b>NFA</b>
	<b>DC410009</b>	<b>Everhart Dry Cleaners, 1000 Summit Ave</b>	<b>Monitoring</b>
	DC410010	Glam-o-rama, 719 E Market St	
	DC410011	O Henry Cleaners, 3210 Summit Ave	
	<b>DC410014</b>	<b>Master Kleen Cleaners, 3402 High Point Rd</b>	<b>Monitoring</b>
	<b>DC410015</b>	<b>Quality Cleaners, 4117 Spring Garden St</b>	<b>Assessment</b>
	<b>DC410017</b>	<b>Premier Cleaners, 513 Summit Ave</b>	<b>Monitoring</b>
	<b>DC410018</b>	<b>Dry Clean America, 403 W Meadowview Rd</b>	<b>Assessment</b>
	<b>DC410019</b>	<b>Burnetts Cleaner and Laundry, 1932 E Market St</b>	<b>Monitoring</b>
	<b>DC410022</b>	<b>Fordhams Cleaners, 1900 Spring Garden St</b>	<b>Assessment</b>
	<b>DC410023</b>	<b>A Cleaner City, 2804 Battleground Ave</b>	<b>Assessment</b>
	<b>DC410024</b>	<b>A Cleaner World #162, 4506 High Point Rd</b>	<b>Monitoring</b>
	DC410025	Cleaner, 611 S Eugene St	
	<b>DC410026</b>	<b>A Cleaner World #168, 1949 Battleground Ave</b>	<b>Assessment</b>
	<b>DC410028</b>	<b>Columbia Laundry, 920 E Bessemer Ave</b>	<b>NFA</b>
	<b>DC410029</b>	<b>Presto Cleaners, 4625 High Point Rd</b>	<b>Closure</b>
	<b>DC410033</b>	<b>A Cleaner World #182, 531 College Rd</b>	<b>Assessment</b>
	<b>DC410034</b>	<b>Village Laundry, 707 College Rd</b>	<b>Assessment</b>
	<b>DC410035</b>	<b>The Cleaners, 829 W Lee St</b>	<b>On Hold</b>
	<b>DC410038</b>	<b>Phoenix Supply Company, 2701 Branchwood Dr</b>	<b>Interim Action</b>
	DC410039	One Hour Martinizing, 2519 High Point Rd	
	<b>DC410040</b>	<b>Yong's Cleaners, 1901 Westridge Rd</b>	<b>Closure</b>

## Appendix A

### Sites with Dry-Cleaning Solvent Contamination by County and City and Sites Certified into the DSCA Program by County and City

(Certified Sites are bold, Site Status definitions follow Appendix A. NFA means No Further Action required.)

COUNTY / City	Site ID	Name and Address	Site Status
<b>GUILFORD (45) <i>continued</i></b>			
	DC410041	New Era Cleaners, 2840 Randleman Rd	Assessment
	DC410042	Model Laundry of Greensboro, 919 Warren St	Closure
	DC410044	Blue Bird Cleaners, 3134 Kathleen Ave	Assessment
	DC410045	Crystal Cleaners, 2943 Battleground Ave	Assessment
	DC410046	A Cleaner World #184, 2282 Golden Gate Dr	Monitoring
	DC410047	Odorless Cleaners, 205 Lewis St	Assessment
	DC410049	Lucas Cleaners, 803 Glenwood Ave	Assessment
High Point	DC410005	Dutch Cleaners, 800 S Main St	Assessment
	DC410006	Eastgate Cleaners, 101 Greensboro Rd	Assessment
	DC410013	Banner Laundry, 2117 N Main St	Assessment
	DC410016	\$2.50 Pro Cleaners, 2406 N Main St	
	DC410021	Gingiss Formal Wear, 906 N Main St	Closure
	DC410030	\$2.50 Cleaners, 1310 N Centennial St	Assessment
	DC410031	A Cleaner World #102, 2517 S Main St	Assessment
	DC410043	High Point Cleaners & Hatters, 206 E Kivett Dr	Assessment
	DC410050	Star Cleaners, 723 Main St	Certified
Jamestown	DC410008	A Cleaner World, 102 W Main St	Monitoring
	DC410048	\$2.75 Crystal Cleaners, 5011 MacKay Rd	Assessment
Stokesdale	DC410032	Stokesdale Cleaners, 8604 Ellisboro Rd	Assessment
<b>HALIFAX (1)</b>			
Roanoke Rapids	DC420001	Oakland Cleaners, 1190 Julian R. Allsbrook Hwy	Assessment
<b>HAYWOOD (1)</b>			
Waynesville	DC440001	Central Cleaners, 44 Church St	Assessment
<b>HENDERSON (2)</b>			
Hendersonville	DC450001	Blue Ridge Cleaners, 503 E Seventh Ave	NFA
	DC450002	Carolina Cleaners, 120 N Barnwell St	Monitoring
<b>HOKE (1)</b>			
Raeford	DC470001	Smitty's Cleaners, 214 N Main St	Closure
<b>IREDELL (3)</b>			
Statesville	DC490002	Johnson Cleaners, Inc., 1563 E Broad St	NFA
	DC490003	Brookdale Cleaners, 975 Davie Ave	Assessment
Troutman	DC490004	Campbell's Cleaners, 171 Wagner St	NFA
<b>JOHNSTON (2)</b>			
Clayton	DC510003	Clayton Village Cleaners, 10183 US Hwy 70 W	Assessment
Smithfield	DC510002	Glam-O-Rama Cleaners, 716 E Market St	Closure
<b>LEE (2)</b>			
Sanford	DC530001	Dryclean Express, 1117 Spring Ln	Monitoring
	DC530002	Twin City Cleaners, 102 E Trade St	



## Appendix A

### Sites with Dry-Cleaning Solvent Contamination by County and City and Sites Certified into the DSCA Program by County and City

(Certified Sites are bold, Site Status definitions follow Appendix A. NFA means No Further Action required.)

COUNTY / City	Site ID	Name and Address	Site Status
<b>LENOIR (2)</b>			
Kinston	<b>DC540001</b>	<b>Vicks Cleaners, 2405 N Heritage St</b>	<b>Assessment</b>
La Grange	<b>DC540002</b>	<b>The Cleaners, 603 E Washington St</b>	<b>Assessment</b>
<b>LINCOLN (3)</b>			
Denver	<b>DC550003</b>	<b>Lowe's Cleaners, 3866 Hwy 16 North</b>	<b>Interim Action</b>
	DC550004	US \$2.50 Cleaners, 7558 NC 73 Hwy	
Lincolnton	<b>DC550002</b>	<b>Lincoln Laundry and Dry Cleaners, 1220 E Main St</b>	<b>Assessment</b>
<b>MCDOWELL (1)</b>			
Old Fort	<b>DC560001</b>	<b>Nichols Laundry and Dry Cleaning, 91 Catawba Ave</b>	<b>Monitoring</b>
<b>MARTIN (2)</b>			
Robersonville	<b>DC590001</b>	<b>Williford Cleaners, 203 E Academy St</b>	<b>Closure</b>
Williamston	DC590002	Town & Country Cleaners, 617 Washington St	
<b>MECKLENBURG (86)</b>			
Charlotte	<b>DC600001</b>	<b>A Cleaner, 5333 Monroe Rd</b>	<b>Monitoring</b>
	<b>DC600002</b>	<b>American Dry Cleaning Co., 309 E Morehead St</b>	<b>NFA</b>
	<b>DC600004</b>	<b>Minute Man Cleaners, 3042 Eastway Dr</b>	<b>Monitoring</b>
	<b>DC600005</b>	<b>Mitchells Formal Wear Warehouse, 115 Scaleybark Rd</b>	<b>Closure</b>
	DC600006	Peoples Cleaners, 1930 Beatties Ford Rd	
	<b>DC600007</b>	<b>Quail Dry Cleaners, 8538 Park Rd</b>	<b>NFA</b>
	<b>DC600008</b>	<b>Sno-white Cleaners and Launderers, 4400 Sharon Rd</b>	<b>Closure</b>
	<b>DC600009</b>	<b>Springfresh Cleaner, 9800 Monroe Rd</b>	<b>Assessment</b>
	<b>DC600010</b>	<b>Boggs And Company, 3931 Glenwood Dr</b>	<b>Remediation</b>
	<b>DC600011</b>	<b>Sno-white Cleaners, 7629 Pineville-Matthews Rd</b>	<b>NFA</b>
	<b>DC600012</b>	<b>Domestic Laundry - CAMDUS, 801 S Mcdowell St</b>	<b>Closure</b>
	<b>DC600013</b>	<b>Cunningham Cleaners, 104 S Sharon Amity Rd</b>	<b>Assessment</b>
	<b>DC600014</b>	<b>One Price Drycleaning, 816 E Arrowood Rd</b>	<b>NFA</b>
	<b>DC600015</b>	<b>Carriage Fine Dry Cleaning, 8020 Providence Rd</b>	<b>NFA</b>
	<b>DC600016</b>	<b>60 Minute Cleaners, 9100 S Tryon St</b>	<b>Assessment</b>
	DC600017	Gateway Village Development, 700 W Trade St	
	DC600018	Dynasty Cleaners and Laundry, 3145 N Sharon Amity Rd	
	<b>DC600019</b>	<b>Cunningham Cleaners, 2901 N Davidson St</b>	<b>Interim Action</b>
	DC600020	Midtown Square One Hour Valet Dry Cleaners, 401 S Independence Blvd	
	<b>DC600022</b>	<b>Rainbow Cleaners, 8500 Pineville-Matthews Rd</b>	<b>Assessment</b>
	<b>DC600023</b>	<b>Prestown Laundry and Cleaners, 6214 Idlewild Rd</b>	<b>On Hold</b>
	<b>DC600024</b>	<b>60 Minute Cleaners, 4447 The Plaza</b>	<b>Assessment</b>
	<b>DC600026</b>	<b>Sno-white Cleaners, 901 E 4th St</b>	<b>Assessment</b>
	DC600027	Charlie Browns Dry Cleaners, 3701 Freedom Dr	

**Appendix A****Sites with Dry-Cleaning Solvent Contamination by County and City and  
Sites Certified into the DSCA Program by County and City**

(Certified Sites are bold, Site Status definitions follow Appendix A. NFA means No Further Action required.)

COUNTY / City	Site ID	Name and Address	Site Status
<b>MECKLENBURG (86) <i>continued</i></b>			
Charlotte	<b>DC600028</b>	<b>Sharon Cleaners, 4724 Sharon Rd</b>	<b>Monitoring</b>
	<b>DC600029</b>	<b>Abra Costumes, 1611 Central Ave</b>	<b>Monitoring</b>
	<b>DC600030</b>	<b>Village Cleaners, 7221 Albemarle Rd</b>	<b>Closure</b>
	<b>DC600031</b>	<b>Sno-white Cleaners, 5669 Farm Pond Ln</b>	<b>Closure</b>
	<b>DC600032</b>	<b>Eastway Quick Clean Service, 3052 Eastway Dr</b>	<b>NFA</b>
	<b>DC600033</b>	<b>Jones Dry Cleaning, 1601 E 4th St</b>	<b>Assessment</b>
	<b>DC600035</b>	<b>Ivory Cleaners, 2511 Westerly Hills Dr</b>	<b>Assessment</b>
	<b>DC600036</b>	<b>Faulk Cleaners, 2615 Westerly Hills Dr</b>	<b>Interim Action</b>
	<b>DC600037</b>	<b>Dryclean Carolinas, 2508 South Blvd</b>	<b>Assessment</b>
	<b>DC600039</b>	<b>Providence Cleaners, 631 S Sharon Amity Rd</b>	<b>Monitoring</b>
	<b>DC600040</b>	<b>People's Dry Cleaners, 2133 Beatties Ford Rd</b>	<b>Closure</b>
	<b>DC600041</b>	<b>Holiday Cleaners, 2241 Beatties Ford Rd</b>	<b>Monitoring</b>
	<b>DC600042</b>	<b>Holiday Cleaners, 3221 Monroe Rd</b>	<b>Monitoring</b>
	<b>DC600043</b>	<b>Douglas Furrier and Cleaners, 1200 Charlottetown Ave</b>	<b>Closure</b>
	<b>DC600044</b>	<b>Gay Laundry and Cleaners, 1101 N Brevard St</b>	<b>NFA</b>
	<b>DC600045</b>	<b>Carillon Building, 227 W Trade St</b>	<b>Assessment</b>
	DC600046	Arrow Laundry & Cleaners, 4735 Monroe Rd	
	<b>DC600048</b>	<b>Dan Meigs Cleaners, 1101 Central Ave</b>	<b>NFA</b>
	<b>DC600049</b>	<b>Starmount Cleaners, 6215 South Blvd</b>	<b>Assessment</b>
	<b>DC600050</b>	<b>Plaza Cleaners, 9002 JM Keynes Dr</b>	<b>NFA</b>
	<b>DC600052</b>	<b>JFR Cleaners, 9710 Monroe Rd</b>	<b>Assessment</b>
	<b>DC600053</b>	<b>Prosperity Cleaners, 3020 Prosperity Church Rd</b>	<b>Interim Action</b>
	<b>DC600056</b>	<b>Zenith Cleaners, 2301 South Blvd</b>	<b>Assessment</b>
	<b>DC600057</b>	<b>Myers Park Cleaners, 1027 Providence Rd</b>	<b>Assessment</b>
	<b>DC600058</b>	<b>Seneca Dry Cleaning, 5020 South Blvd</b>	<b>Assessment</b>
	<b>DC600059</b>	<b>Coachman Cleaners, 4001 Park Rd</b>	<b>Monitoring</b>
	DC600060	Arrow Laundry & Cleaners, 1933 E 7th St	
	<b>DC600061</b>	<b>Derita Dry Cleaners &amp; Laundry, 2414 W Sugar Creek Rd</b>	<b>NFA</b>
	<b>DC600063</b>	<b>King's Cleaner, 632 W Sugar Creek Rd</b>	<b>Closure</b>
	<b>DC600064</b>	<b>New Image Cleaners, 5655 E N Tryon St</b>	<b>Assessment</b>
	DC600065	Tryon Mall Cleaning Center, 451 E Sugar Creek Rd	
	<b>DC600066</b>	<b>Hickory Square Cleaners, 5724 E WT Harris Blvd</b>	<b>On Hold</b>
	<b>DC600067</b>	<b>Blue Band 1 Hour Cleaners, 2216 Statesville Ave</b>	<b>Assessment</b>
	<b>DC600068</b>	<b>Swan Cleaners, 7201 E Independence Blvd</b>	<b>Monitoring</b>
	<b>DC600069</b>	<b>Coleman Dry Cleaners, 2557 West Blvd</b>	<b>Assessment</b>
	<b>DC600072</b>	<b>TC Cleaners, 5109 South Blvd</b>	<b>Assessment</b>

## Appendix A

### Sites with Dry-Cleaning Solvent Contamination by County and City and Sites Certified into the DSCA Program by County and City

(Certified Sites are bold, Site Status definitions follow Appendix A. NFA means No Further Action required.)

COUNTY / City	Site ID	Name and Address	Site Status
<b>MECKLENBURG (86) <i>continued</i></b>			
Charlotte	DC600073	R & R Cleaners, 3603 S Tryon St	
	DC600074	Childress Dry Cleaning, 9101 Monroe Rd	
	<b>DC600075</b>	<b>A Cleaner World, 1650 Pacific St</b>	<b>Assessment</b>
	<b>DC600076</b>	<b>Regal Cleaners, 7143 B South Blvd</b>	<b>Assessment</b>
	<b>DC600077</b>	<b>McCorkles Cleaners, 1437 South Blvd</b>	<b>Assessment</b>
	DC600078	Harts Cleaners, 2040 N Graham St	
	<b>DC600079</b>	<b>American Dry Cleaners</b>	<b>Assessment</b>
	<b>DC600080</b>	<b>Carriage Fine Dry Cleaning, 1338 Cross Beam Dr</b>	<b>Assessment</b>
	<b>DC600081</b>	<b>Alpine Cleaners, 9205 Baybrook Dr</b>	<b>Remediation</b>
	<b>DC600082</b>	<b>A Cleaner World, 4701 South Blvd</b>	<b>Closure</b>
	DC600083	Holiday Cleaners, 8920 Nations Ford Rd	
	<b>DC600085</b>	<b>Sno White Launderers, 3712 E Independence Blvd</b>	<b>Closure</b>
	<b>DC600086</b>	<b>Four Seasons Cleaners, 4314 The Plaza</b>	<b>Assessment</b>
	<b>DC600087</b>	<b>One Price Dry Cleaning, 1636 Sardis Rd N</b>	<b>Closure</b>
	DC600088	Dutch Cleaners & Laundry, 4435 The Plaza	
	<b>DC600089</b>	<b>One Hour Martinizing, 1941 7<sup>th</sup> Ave</b>	<b>Assessment</b>
	<b>DC600090</b>	<b>Press Club Cleaners, 3305 South Blvd</b>	<b>Assessment</b>
	<b>DC600091</b>	<b>60 Minute Cleaners, 6315 South Blvd</b>	<b>Assessment</b>
	<b>DC600093</b>	<b>Wash Zone Coin Laundry, 1622 Trade St</b>	<b>Assessment</b>
	<b>DC600094</b>	<b>Countryside Cleaners, 5516 Independence Blvd</b>	<b>Assessment</b>
	<b>DC600096</b>	<b>April Showers Dry Cleaners, 5616 Farm Pond Ln</b>	<b>Assessment</b>
Huntersville	<b>DC600095</b>	<b>Family Cleaners, 102 Statesville Rd</b>	<b>Assessment</b>
Matthews	<b>DC600003</b>	<b>Crossroads Dry Cleaners, 3607 Matthews-Mint Hill Rd</b>	<b>Assessment</b>
	<b>DC600025</b>	<b>Ho Cleaners, 3116 Weddington Rd</b>	<b>NFA</b>
	<b>DC600034</b>	<b>Ho Cleaners, 10420 E Independence Blvd</b>	<b>NFA</b>
Pineville	<b>DC600021</b>	<b>Hearts Dry Cleaners, 9101 Pineville-Matthews Rd</b>	<b>NFA</b>
<b>MOORE (6)</b>			
Aberdeen	<b>DC630002</b>	<b>Carters Laundry and Cleaning, 1389 N Sandhills Blvd</b>	<b>Assessment</b>
	<b>DC630004</b>	<b>Soapy Bubbles, 1906 Poplar St</b>	<b>NFA</b>
Pinehurst	<b>DC630001</b>	<b>Pinehurst Hotel Cleaners, 270 Mccaskill Rd</b>	<b>Monitoring</b>
Southern Pines	<b>DC630003</b>	<b>Carters Laundry and Cleaning, 155 W New York Ave</b>	<b>Monitoring</b>
	<b>DC630005</b>	<b>Dry Clean Express, 1930 N Poplar St</b>	<b>NFA</b>
	<b>DC630006</b>	<b>Valet Cleaners, 205 Morganton Rd</b>	<b>Monitoring</b>
<b>NASH (8)</b>			
Rocky Mount	DC640001	Clean Clean Dry Cleaners, 120 Winstead Ave	
	DC640002	Clean Clean Dry Cleaners, US Hwy 301	
	<b>DC640003</b>	<b>One Hour Koretizing Cleaners, 129 S Church St</b>	<b>Assessment</b>

## Appendix A

### Sites with Dry-Cleaning Solvent Contamination by County and City and Sites Certified into the DSCA Program by County and City

(Certified Sites are bold, Site Status definitions follow Appendix A. NFA means No Further Action required.)

COUNTY / City	Site ID	Name and Address	Site Status	
<b>NASH (8)</b> <i>continued</i>				
Rocky Mount	DC640004	Clean Clean Dry Cleaners, 2408 Sunset Ave	Closure	
	DC640005	VIP Cleaners, 3468 Sunset Ave	Assessment	
	DC640006	One Hour Koretizing, 1691 Northern Blvd	Assessment	
	DC640007	Bishops Laundry, 301 Church St	Assessment	
	DC640008	One Hour Koretizing, 202 Falls Rd	Certified	
<b>NEW HANOVER (16)</b>				
Wilmington	DC650001	Modern Dry Cleaners and Laundry, 1104 Fordham Rd	Closure	
	DC650002	Coastal Dry Cleaners, 4414 Shipyard Blvd	Closure	
	DC650003	Coastal Dry Cleaners and Coin Laundry, 4701 Oleander Dr	NFA	
	DC650004	Coastal Dry Cleaners, 2629 Carolina Beach Rd	Assessment	
	DC650005	Williams Cleaners, 6845 Market St	NFA	
	DC650006	Williams Fabricare Inc, 5521 Carolina Beach Rd	NFA	
	DC650007	Coastal Dry Cleaners - Ogden Plaza, 6840 Market St	Closure	
	DC650008	Kings Laundry, 4615 Market St	Closure	
	DC650009	Coastal Cleaners, 7 S Kerr Ave	NFA	
	DC650010	Modern Laundry & Dry Cleaners, 118 S 17th St	On Hold	
	DC650011	\$2.50 Cleaners at University Square, 810 S College Rd	Closure	
	DC650012	Three Dollar Crystal Cleaners, 7336 Market St	Closure	
	DC650013	Winter Park Dry Cleaners, 1437 S College Rd	Assessment	
	DC650014	Williams Cleaners, 1402 S College Rd	Assessment	
	DC650015	Carter Coin Laundry & Cleaners, 1018 3 <sup>rd</sup> St		
	DC650016	Modern Laundry & Dry Cleaners, 3607 Oleander Dr	Assessment	
<b>ONSLOW (10)</b>				
Jacksonville	DC670001	Abc One Hour Cleaners, 2127 Lejeune Blvd		
	DC670002	Southern Cleaners and Laundry, 820 Court St	Interim Action	
	DC670004	Coastal Dry Cleaners, 1170 Henderson Dr	NFA	
	DC670006	A1 Cleaners, 327 Henderson Dr	Assessment	
	DC670007	Quality Cleaners and Laundry, 701 New Bridge St	Closure	
	DC670008	Southern Cleaners, 237 A New River Dr	Assessment	
	DC670009	Southern Cleaners and Laundry, 415 Chaney Ave	Monitoring	
	DC670010	Quality Cleaners and Laundry, 955 Lejeune Blvd		
	Midway Park	DC670005	Village Cleaners, 175 Freedom Way	Monitoring
	Swansboro	DC670003	Coastal Dry Cleaners, 628 W Corbett Ave	Monitoring
<b>ORANGE (12)</b>				
Carrboro	DC680007	Hangers Cleaners, 127 Fidelity St	Interim Action	
	DC680008	Webster's Cleaners, 302 E Main St	Closure	

## Appendix A

### Sites with Dry-Cleaning Solvent Contamination by County and City and Sites Certified into the DSCA Program by County and City

(Certified Sites are bold, Site Status definitions follow Appendix A. NFA means No Further Action required.)

COUNTY / City	Site ID	Name and Address	Site Status
<b>ORANGE (12) continued</b>			
Carrboro	<b>DC680009</b>	<b>MEM One Hour Martinizing, 408 W Weaver St</b>	<b>Interim Action</b>
	<b>DC680012</b>	<b>Village Laundry &amp; Cleaners, 106 S Greensboro St</b>	<b>Assessment</b>
Chapel Hill	<b>DC680001</b>	<b>KSP Cleaners, 1490 Fordham Blvd</b>	<b>Interim Action</b>
	<b>DC680002</b>	<b>American Dry Cleaners, 201 S Estes Dr</b>	<b>Assessment</b>
	<b>DC680003</b>	<b>Deluxe Cleaners, 227 S Elliott Rd</b>	<b>NFA</b>
	<b>DC680005</b>	<b>Midtown Shops, 750 Martin Luther King Jr Blvd</b>	<b>Interim Action</b>
	<b>DC680006</b>	<b>One Hour Koretizing Cleaners, 301 W Franklin St</b>	<b>Monitoring</b>
	<b>DC680010</b>	<b>Chapel Hill Cleaners, 422 W Franklin St</b>	<b>On Hold</b>
	<b>DC680013</b>	<b>Village Plaza Dry Cleaners, 115 E Elliot Rd</b>	<b>Assessment</b>
Hillsborough	<b>DC680014</b>	<b>Webster's Cleaners, Inc., 114 US Hwy 70</b>	<b>Assessment</b>
<b>PASQUOTANK (1)</b>			
Elizabeth City	<b>DC700001</b>	<b>Southgate Koretizing, 1409 W Ehringhaus St</b>	<b>Monitoring</b>
<b>PENDER (1)</b>			
Hampstead	<b>DC710001</b>	<b>Hampstead Village Dry Cleaners, 102 Hampstead Village</b>	<b>Assessment</b>
<b>PITT (12)</b>			
Ayden	<b>DC740002</b>	<b>Ayden Plaza, 144 Third St</b>	<b>NFA</b>
Greenville	DC740001	Koretizing Cleaners, 2105 Charles St	
	<b>DC740004</b>	<b>Bowen Cleaners, 2480 Stantonsburg Rd</b>	<b>Monitoring</b>
	<b>DC740005</b>	<b>Bowen Cleaners, 3114 S Evans St</b>	<b>Monitoring</b>
	DC740006	Rabo Cleaners, 701 Hooker Rd	
	<b>DC740007</b>	<b>One Hour Martinizing, 111 E 10th St</b>	<b>Assessment</b>
	<b>DC740008</b>	<b>Stadium Cleaners, 205 E Tenth St</b>	<b>Monitoring</b>
	<b>DC740009</b>	<b>Cleaner Look Garment Care, 622 SE Greenville Blvd</b>	<b>Monitoring</b>
	<b>DC740010</b>	<b>Scotts Cleaners, 111 W 10<sup>th</sup> St</b>	<b>Assessment</b>
	<b>DC740011</b>	<b>Scotts Cleaners, 1699 Farmville Blvd</b>	<b>Monitoring</b>
	<b>DC740012</b>	<b>Bowen Cleaners, 3400 S Memorial Dr</b>	<b>Assessment</b>
	<b>DC740014</b>	<b>Fabric Care Center, 2512 Memorial Dr</b>	<b>Assessment</b>
<b>POLK (1)</b>			
Tryon	<b>DC750001</b>	<b>Brocks Cleaners, 46 Maple St</b>	<b>Monitoring</b>
<b>RANDOLPH (1)</b>			
Asheboro	<b>DC760001</b>	<b>Kizer's Automatic Self Service, 133 Taft Ave</b>	<b>Assessment</b>
<b>RICHMOND (1)</b>			
Rockingham	<b>DC770001</b>	<b>L&amp;L One Hour Cleaners, 1305 E. Broad St</b>	<b>Assessment</b>
<b>ROBESON (1)</b>			
Fairmont	DC780001	Stevens Dry Cleaners, 117 Center St	

**Appendix A****Sites with Dry-Cleaning Solvent Contamination by County and City and  
Sites Certified into the DSCA Program by County and City**

(Certified Sites are bold, Site Status definitions follow Appendix A. NFA means No Further Action required.)

COUNTY / City	Site ID	Name and Address	Site Status
<b>ROCKINGHAM (3)</b>			
Reidsville	<b>DC790001</b>	<b>Hicks Poly Clean Center Self Service Laundry, 812 S Scales St</b>	<b>Monitoring</b>
	<b>DC790002</b>	<b>Ace One Hour Cleaners, 1601 S Scales St</b>	<b>Monitoring</b>
	<b>DC790003</b>	<b>Complete Dry Cleaners, 1537 Freeway Dr</b>	<b>Assessment</b>
<b>ROWAN (7)</b>			
Salisbury	<b>DC800002</b>	<b>Avalon Cleaners, 124 Avalon Dr</b>	<b>Interim Action</b>
	<b>DC800003</b>	<b>WMS Cleaners, 712 W Jake Alexander Blvd</b>	<b>NFA</b>
	<b>DC800005</b>	<b>M&amp;S Cleaners, 1729 W Innes St</b>	<b>Monitoring</b>
	<b>DC800006</b>	<b>Highlander Center Laundry, 2000 Statesville Blvd</b>	<b>Closure</b>
	<b>DC800008</b>	<b>Vogue Cleaners, 106 N Long St</b>	<b>Assessment</b>
	DC800009	Cress Residence, 8207 Old Concord Rd	
Spencer	<b>DC800001</b>	<b>Shuping Cleaners, 21 Park Plaza</b>	<b>On Hold</b>
<b>RUTHERFORD (1)</b>			
Forest City	<b>DC810001</b>	<b>Forest Dale Cleaners, 139 Depot St</b>	<b>Assessment</b>
<b>SAMPSON (1)</b>			
Clinton	<b>DC820001</b>	<b>Acme Cleaners, 209 Beaman St</b>	<b>Monitoring</b>
<b>SCOTLAND (2)</b>			
Laurinburg	<b>DC830001</b>	<b>One Hour Cleaners, 1514 S Main St</b>	<b>Monitoring</b>
	<b>DC830002</b>	<b>Village Cleaners, 1691 S Main St</b>	<b>Assessment</b>
<b>STANLY (2)</b>			
Albemarle	<b>DC840001</b>	<b>Dry Clean Express, 636 E Highway 24/27 Byp</b>	<b>NFA</b>
Norwood	<b>DC840002</b>	<b>Garment Care Center, 560 Fork Rd</b>	<b>NFA</b>
<b>STOKES (1)</b>			
Walnut Cove	<b>DC850001</b>	<b>Klean Rite Cleaners, 318 N Main St</b>	<b>NFA</b>
<b>SURRY (3)</b>			
Elkin	DC860002	White Swan Rentals, 204 E Market St	
	<b>DC860003</b>	<b>Lawrence Dry Cleaners, 221 W Main St</b>	<b>Assessment</b>
Mount Airy	<b>DC860001</b>	<b>Modern Laundry &amp; Dry Cleaners, 526 W Lebanon St</b>	<b>Interim Action</b>
<b>TRANSYLVANIA (1)</b>			
Brevard	<b>DC880001</b>	<b>Rainbow Cleaners, 249 Caldwell St</b>	<b>Monitoring</b>
<b>UNION (1)</b>			
Monroe	<b>DC900001</b>	<b>Prestown Presto Clean, 405 N Sutherland Ave</b>	<b>Monitoring</b>
<b>HENDERSON (1)</b>			
Henderson	DC910001	Henderson Laundry, 341 Chestnut St	
<b>WAKE (59)</b>			
Apex	<b>DC920030</b>	<b>Best Dry Cleaners, 1781 W Williams St</b>	<b>NFA</b>
	<b>DC920052</b>	<b>Martin Cleaners, 540 E Williams St</b>	<b>Assessment</b>

## Appendix A

### Sites with Dry-Cleaning Solvent Contamination by County and City and Sites Certified into the DSCA Program by County and City

(Certified Sites are bold, Site Status definitions follow Appendix A. NFA means No Further Action required.)

COUNTY / City	Site ID	Name and Address	Site Status	
<b>WAKE (59) continued</b>				
Cary	DC920004	Medlin-Davis Cleaners, 1207 Kildaire Farm Rd	NFA	
	DC920011	Medlin-Davis Cleaners, 107 S Edinburgh Dr	Monitoring	
	DC920029	Galaxy Cleaners, 101 New Waverly Pl	NFA	
	DC920037	Avalon Cleaners, 686 Cary Towne Blvd	Monitoring	
	DC920038	Medlin Davis- Shoppes at Kildaire, 173 Cary Pkwy	Monitoring	
	DC920040	Village Cleaners, 6420 Tryon Rd	NFA	
	DC920041	Martinizing Dry Cleaners, 4246 NW Cary Pkwy	NFA	
	DC920063	Karr Cleaners, 101 Ward St	Assessment	
	Garner	DC920051	Carriage House Cleaners, 537 Plaza Circle	Assessment
	Knightdale	DC920009	Knightdale Cleaners, 1013 N Smithfield Rd	NFA
Raleigh	DC920001	Pro Cleaners, 8377 N Creedmoor Rd	Interim Action	
	DC920003	Rainbow Cleaners and Laundry, 2915 Essex Cir	NFA	
	<b>DC920005</b>	<b>DJ Cleaners, 3591 Maitland Dr</b>		
	DC920006	Hilkers Cleaners, 4043 Wake Forest Rd	Monitoring	
	DC920007	Brothers Cleaners, 6144 Falls Of The Neuse Rd	Closure	
	DC920008	Johnsons Dry Cleaners, 3534 Wade Ave	Monitoring	
	DC920010	Fuller Supply Company, 421 Eby Dr	Remediation	
	DC920012	Newtons Cleaners, 2023 Cameron St	NFA	
	DC920013	Medlin-Davis Cleaners, 2028 Cameron St	NFA	
	DC920014	Glam-O-Rama Cleaners, 3165 Capital Blvd	Monitoring	
	DC920015	Emporium Cleaners, 3501 Capital Blvd	Closure	
	DC920016	New Hope Cleaners and Tailors, 3901 Capital Blvd	NFA	
	DC920017	Brothers Cleaners, 4221 Six Forks Rd	Monitoring	
	DC920018	Ace Dry Cleaners, 4701 Atlantic Ave	NFA	
	DC920019	Sanitary Laundry, 417 McDowell St	Certified	
	DC920020	Sherrill's Dry Cleaning & Laundry, 7463 Six Forks Rd	Monitoring	
	DC920021	T and J Cleaners, 2423 Crabtree Blvd	Interim Action	
	DC920022	Medlin Davis Cleaners, 4434 Creedmor Rd	NFA	
	DC920023	Popes Dry Cleaners, 7713 Lead Mine Rd	NFA	
	DC920024	Pleasant Valley Cleaners, 4112 Pleasant Valley Rd	Assessment	
	DC920025	Hilkers Cleaners, 6325 Falls Of Neuse Rd	Closure	
	DC920026	Ideal Cleaners, 7209 Sandy Forks Rd	Closure	
	DC920027	Eagle Cleaners, 900 Spring Forest Rd	Monitoring	
	DC920028	Joy Cleaners, 4503 Fayetteville Rd	Assessment	
	DC920031	The Cleaners, 3209 Avent Ferry Rd	NFA	
	DC920032	Greenbrier Cleaners, 4207 Fayetteville Rd	Monitoring	
	DC920033	Courtesy Cleaners, 8111 Creedmoor Rd	Closure	

## Appendix A

### Sites with Dry-Cleaning Solvent Contamination by County and City and Sites Certified into the DSCA Program by County and City

(Certified Sites are bold, Site Status definitions follow Appendix A. NFA means No Further Action required.)

COUNTY / City	Site ID	Name and Address	Site Status
<b>WAKE (59) continued</b>			
Raleigh	DC920034	S & S Cleaning, 425 Chapanoke Rd	NFA
	DC920035	Barrett's Cleaners, 5563 Western Blvd	Monitoring
	DC920036	North Boulevard Cleaners, 5141 New Hope Rd	NFA
	DC920039	Brookside Dry Cleaners & Laundry, 1028 Brookside Dr	NFA
	DC920043	Ideal Cleaners, 2403 Wake Forest Rd	NFA
	DC920045	Holden Cleaners, 702 E Martin St	Monitoring
	DC920046	Flints Laundry and Dry Cleaning, 430 N Salisbury St	Assessment
	DC920047	Southgate Cleaners, 1965 Rock Quarry Rd	Assessment
	DC920048	Rollins Economy Cleaners, 407 W Peace St	Assessment
	DC920049	GlamORama, 1601 Cross Link Rd	
	DC920050	Hidden Valley Dry Cleaners, 2315 Lynn Rd	Closure
	DC920053	Hilkers Cleaners and Laundromat, 3612 Spring Forest Rd,	Assessment
	DC920054	Litchford Ivory Cleaners, 8320 Litchford Rd	Assessment
	DC920055	Robert's Drapery Service and Dry Cleaners, 2205 New Hope Rd	Assessment
	DC920056	Reaves Spic & Span, 219 Franklin St	Assessment
	DC920057	Roy's Drive-In Cleaning, 719 Person St	Assessment
	DC920058	Medlin-Davis Dry Cleaning, 121 Jones St	Monitoring
	DC920059	One Hour Martinizing, 707 Person St	Assessment
	DC920062	Best Price Cleaners, 6280 Davis Circle	Assessment
Wake Forest	DC920061	Best Dry Cleaners, 12231 Capital Blvd	Interim Action
<b>WARREN (1)</b>			
Manson	DC930001	Boyd's Cleaners, 295 Manson Drewry Rd	
<b>WATAUGA (2)</b>			
Boone	DC950001	High Country Cleaners, 396 E King St	Monitoring
	DC950002	Trailway Laundry, 320 E King St	NFA
<b>WAYNE (4)</b>			
Goldsboro	DC960001	Penny Dry Cleaners, 212 E Ash St	Assessment
	DC960002	Penny One Hour Cleaners and Laundry, 433 N Berkeley Blvd	Monitoring
	DC960004	Paramount Cleaners, 225 E Walnut St	Monitoring
	DC960005	Terry One Hour Cleaners, 1515 E Ash St	Monitoring
<b>WILKES (1)</b>			
Wilkesboro	DC970001	Wilkesboro Drive-In Cleaners, 513 W. Main St	Assessment



## Appendix A

### Sites with Dry-Cleaning Solvent Contamination by County and City and Sites Certified into the DSCA Program by County and City

(Certified Sites are bold, Site Status definitions follow Appendix A. NFA means No Further Action required.)

COUNTY / City	Site ID	Name and Address	Site Status
<b>WILSON (8)</b>			
Wilson	<b>DC980001</b>	<b>Koretizing Cleaners, 1313 Ward Blvd</b>	<b>Interim Action</b>
	<b>DC980002</b>	<b>Discount Cleaners, 700 Highway 301 Blvd</b>	<b>NFA</b>
	<b>DC980003</b>	<b>Exclusive Cleaners, 725 S Goldsboro St</b>	<b>Assessment</b>
	<b>DC980004</b>	<b>Exclusive Cleaners, 1513 Ward Blvd</b>	<b>Closure</b>
	DC980005	Friendly Cleaners, 605 S Pender St	
	<b>DC980006</b>	<b>Exclusive Cleaners, 1673 Parkwood Blvd</b>	<b>Closure</b>
	<b>DC980007</b>	<b>Exclusive Cleaners, 2700 Ward Blvd</b>	<b>NFA</b>
	<b>DC980008</b>	<b>Cokes Cleaners, 305 Nash St</b>	<b>Assessment</b>
<b>458 Sites Identified</b>		<b>400 Sites Certified</b>	

#### DSCA Site Status Definitions

<b>Certified:</b>	The DSCA Program has entered into an agreement with a petitioner and is in the process of assigning a state-hired, independent environmental contractor to conduct a prioritization assessment.
<b>Assessment:</b>	The DSCA Program's independent environmental contractor is determining the extent of soil and groundwater contamination at the site.
<b>Monitoring:</b>	The DSCA Program's independent environmental contractor is monitoring the levels of contaminants in the groundwater at the site.
<b>Remediation:</b>	The DSCA Program's independent environmental contractor is performing cleanup at the site.
<b>Interim Action:</b>	Site conditions are favorable for source removal or for conducting a pilot study for remediation.
<b>Emergency:</b>	The DSCA Program has determined there is an immediate need for corrective action to abate a potential hazard to human health or the environment.
<b>On Hold:</b>	Please contact the site's project manager for more details.
<b>Closure:</b>	The extent of contamination is defined and considered stable. The DSCA Program is developing and implementing a risk management plan to protect human health and the environment from remaining contamination.
<b>NFA:</b>	No Further Action Require

**APPENDIX A. INACTIVE HAZARDOUS WASTE SITES PRIORITY LIST**

<i><b>Id Number</b></i>	<i><b>Site Name</b></i>	<i><b>Site Address</b></i>	<i><b>City</b></i>	<i><b>County</b></i>	<i><b>Score</b></i>	<i><b>Medium</b></i>	<i><b>Contaminant</b></i>
NC0001279710	WOODY WILSON BATTERY/ASHLEY	HWY 211	ASHLEY HEIGHTS	HOKE	49.02	soil soil	metals organics
NCD986171379	NEW HAVEN DRIVE TCE	NEW HAVEN DRIVE	GASTONIA	GASTON	48.98	groundwater	VOCs
NCD000770487	JOHNSON CONTROLS GLOBE BATTERY	OLD GREENSBORO ROAD	WINSTON-SALEM	FORSYTH	48.85	surface water sediment soil	metals metals organics
NCD046148540	CENTRAL TRANSPORT COMPANY	600 MELYNDA ROAD	CHARLOTTE	MECKLENBURG	48.84	groundwater groundwater sediment groundwater groundwater sediment	VOCs inorganics organics metals SVOCs metals
NCSFN0407074	NC MARITIME MUSEUM	310 FRONT ST	BEAUFORT	CARTERET	48.84	sediment sediment sediment	Pesticides/Herbicides metals organics
NONCD0002381	REDDICK FUMIGANTS, INC.	3002 WEST MAIN STREET	WILLIAMSTON	MARTIN	48.83	groundwater	VOCs
NCD986175636	ASHE PATTERN SHOP (FORMER)	4411 BEATY ROAD	GASTONIA	GASTON	48.82	groundwater groundwater	SVOCs VOCs
NCD986180909	SHELBY DYEING & FINISHING	1038 SAM LATTIMORE ROAD	SHELBY	CLEVELAND	48.82	soil soil groundwater groundwater	metals organics metals VOCs
NONCD0001233	LOFTIN PROPERTY	2361 LENNOXVILLE RD	BEAUFORT	CARTERET	48.58	soil groundwater	metals metals

**APPENDIX A. INACTIVE HAZARDOUS WASTE SITES PRIORITY LIST**

<i><b>Id Number</b></i>	<i><b>Site Name</b></i>	<i><b>Site Address</b></i>	<i><b>City</b></i>	<i><b>County</b></i>	<i><b>Score</b></i>	<i><b>Medium</b></i>	<i><b>Contaminant</b></i>
NCD980729412	CAROLINA TANK CLEANING COMPANY	HWY 68-4 MI N OF I-40	GREENSBORO	GUILFORD	48.53	soil soil	metals organics
NONCD0000085	JONES & PRESNELL STUDIO	433 LAWTON ROAD	CHARLOTTE	MECKLENBURG	48.48	groundwater groundwater	VOCs SVOCs
NCD986175628	LEE'S MOTOR WORKS	4415 BEATY ROAD	GASTONIA	GASTON	48.48	surface water groundwater soil groundwater soil	VOCs VOCs VOCs SVOCs SVOCs
NCD000623223	MARTIN MANUFACTURING PROPERTIES	E MAIN ST US 17	WILLIAMSTON	MARTIN	48.40	groundwater groundwater	VOCs metals
NCD986186518	OLD ATC REFINERY	801 SURRY STREET	WILMINGTON	NEW HANOVER	48.40	groundwater soil soil sediment	metals metals organics metals
NCD042269134	SOUTHERN SCREW/FARLEY METALS	1225 BARKLEY RD	STATESVILLE	IREDELL	48.40	soil soil groundwater groundwater groundwater	metals bases SVOCs metals cyanide
NCD981474158	SWEETEN CREEK DRUM SITE	115 SWEETEN CREEK ROAD	ASHEVILLE	BUNCOMBE	48.40	soil	metals
NCD041230418	AMP INCORPORATED	3900 REIDSVILLE ROAD	WINSTON-SALEM	FORSYTH	48.35	surface water sediment sediment soil soil soil	metals cyanide metals organics cyanide metals

**APPENDIX A. INACTIVE HAZARDOUS WASTE SITES PRIORITY LIST**

<i><b>Id Number</b></i>	<i><b>Site Name</b></i>	<i><b>Site Address</b></i>	<i><b>City</b></i>	<i><b>County</b></i>	<i><b>Score</b></i>	<i><b>Medium</b></i>	<i><b>Contaminant</b></i>
NCD986188027	CHAMPION LANDFILL #3	SR 1550 140	CANTON	HAYWOOD	48.25	soil	metals
NONCD0001185	CSX-NUTT ST	515 NUTT ST	WILMINGTON	NEW HANOVER	48.21	groundwater groundwater groundwater	SVOCs metals VOCs
NONCD0002550	NCDOT MARINE BLVD & US 17	MARINE BLVD & US 17	JACKSONVILLE	ONSLOW	48.21	groundwater groundwater soil groundwater soil	VOCs SVOCs metals metals organics
NCD980600449	SED, INC. RADAR ROAD	500 RADAR ROAD	GREENSBORO	GUILFORD	48.18	soil	organics
NCD003163888	HENREDON FURNITURE	400 HENREDON RD	MORGANTON	BURKE	48.17	groundwater sediment soil soil groundwater	SVOCs organics organics metals VOCs
NONCD0002368	EASTERN CAR CARE (FRMR)	703 E MAIN ST	MURFREESBORO	HERTFORD	48.10	groundwater groundwater	SVOCs VOCs
NCD041414780	FIELDCREST MILLS INC./NC FINISHING	US 29/70 N	SPENCER	ROWAN	48.07	soil soil groundwater groundwater	organics metals metals SVOCs
NCD091572073	NATIONAL STARCH & CHEMICAL	2271 ANDREW JACKSON HWY	LELAND	BRUNSWICK	48.04	groundwater	VOCs

**APPENDIX A. INACTIVE HAZARDOUS WASTE SITES PRIORITY LIST**

<i><b>Id Number</b></i>	<i><b>Site Name</b></i>	<i><b>Site Address</b></i>	<i><b>City</b></i>	<i><b>County</b></i>	<i><b>Score</b></i>	<i><b>Medium</b></i>	<i><b>Contaminant</b></i>
NCD045924032	WEST POINT PEPPERELL/ALAMAC	1885 ALAMAC RD	LUMBERTON	ROBESON	48.02	groundwater soil groundwater soil soil	VOCs VOCs SVOCs SVOCs metals
NCD065288847	CF NITROGEN, INCORPORATED	HWY 45	WINTON	HERTFORD	47.99	soil groundwater	metals metals
NONCD0001843	HERCULES	9 DAVIS DRIVE	DURHAM	DURHAM	47.93	groundwater surface water	VOCs organics
NCD024477556	WINSTON CONTAINER COMPANY	4732 MORRIS FIELD RD	CHARLOTTE	MECKLENBURG	47.89	soil	organics
NONCD0001094	ALLISON MANUFACTURING CO	930 OLD CHARLOTTE ROAD	ALBEMARLE	STANLY	47.87	soil groundwater	organics VOCs
NONCD0000023	CAROLINA P&L CO. FAYETTEVILLE	CUMBERLAND RD & OWEN DR	FAYETTEVILLE	CUMBERLAND	47.78	soil groundwater surface water	organics SVOCs organics
NONCD0001058	ELECTRONICS COMPONENT	200 ELECTRONICS PARKWAY	BURGAW	PENDER	47.78	groundwater	VOCs
NONCD0002201	NEWS & OBSERVER MECH BLV.-SPILL	1400 MECHANICAL BLVD.	GARNER	WAKE	47.78	groundwater	VOCs
NONCD0002852	CLAYTON FARMS	1833 LOOP RD	CLAYTON	JOHNSTON	47.63	soil groundwater	pesticides/herbicides pesticides/herbicides
NONCD0002420	APAC MAINTENANCE SHOP (FRMR)	240 CENTER ST	JACKSONVILLE	ONSLow	47.59	soil groundwater	metals metals

**APPENDIX A. INACTIVE HAZARDOUS WASTE SITES PRIORITY LIST**

<i><b>Id Number</b></i>	<i><b>Site Name</b></i>	<i><b>Site Address</b></i>	<i><b>City</b></i>	<i><b>County</b></i>	<i><b>Score</b></i>	<i><b>Medium</b></i>	<i><b>Contaminant</b></i>
NCN000409881	PAYNE RD SOLVENTS	105 PAYNE RD	BESSEMER CITY	GASTON	47.59	soil groundwater	organics VOCs
NONCD0001200	COASTLINE INN PROPERTY	503 NUTT ST	WILMINGTON	NEW HANOVER	47.44	groundwater groundwater	VOCs metals
NCD990883001	MONARCH FURNITURE CORPORATION	300 SCIENTIFIC ST	JAMESTOWN	GUILFORD	47.40	groundwater soil	metals metals
NONCD0001550	COTTMAN TRANSMISSION	145-147 S. COLLEGE ROAD	WILMINGTON	NEW HANOVER	47.30	groundwater groundwater soil	SVOCs VOCs organics
NCD986180917	SPANN PROPERTY	US HIGHWAY 25	HENDERSONVILLE	HENDERSON	47.26	known/suspected	
NONCD0001029	R & D LAMINATORS INC	HOLLOMAN ROAD (SR 1187)	AHOSKIE	HERTFORD	47.21	groundwater	VOCs
NCD037160439	TOASTMASTER, INCORPORATED	17160 PLANT RD	LAURINBURG	SCOTLAND	47.08	soil groundwater soil groundwater groundwater groundwater soil	metals SVOCs organics VOCs metals cyanide cyanide
NONCD0001952	KERR FACILITY - AHOSKIE	228JOHNNY MITCHELL RD.	AHOSKIE	HERTFORD	46.99	groundwater	VOCs
NCD986176030	RHODERIA DRIVE WELLS	LAKEWOOD & RHODERA DRIVE	STALLINGS	UNION	46.98	soil groundwater	metals VOCs
NCD044444735	CROMPTON & KNOWLES CORP.	SPENCER MT RD	LOWELL	GASTON	46.97	soil soil	metals organics

**APPENDIX A. INACTIVE HAZARDOUS WASTE SITES PRIORITY LIST**

<i><b>Id Number</b></i>	<i><b>Site Name</b></i>	<i><b>Site Address</b></i>	<i><b>City</b></i>	<i><b>County</b></i>	<i><b>Score</b></i>	<i><b>Medium</b></i>	<i><b>Contaminant</b></i>
NCD986231967	TOM SADLER ROAD WELLS	TOM SADLER RD	CHARLOTTE	MECKLENBURG	46.92	soil soil groundwater soil groundwater	metals SVOCs metals VOCs VOCs
NCD003183571	WINTERVILLE MACHINE WORKS, INC.	2672 MILL ST	WINTERVILLE	PITT	46.90	groundwater soil soil soil soil	VOCs cyanide metals SVOCs VOCs
NCN000407188	US 1-15/501 ABERDEEN	517 S SANDHILLS BLVD	ABERDEEN	MOORE	46.88	groundwater soil soil sediment surface water sediment	VOCs metals organics organics organics metals
NONCD0000081	TRITON, INC	1610 SOUTH WARD BLVD	WILSON	WILSON	46.84	groundwater groundwater groundwater	SVOCs VOCs metals
NONCD0001275	AO SMITH ELECTRIC MOTOR	MCPHERSON DR.	MEBANE	ALAMANCE	46.73	groundwater soil	VOCs organics
NCD067187302	FULFLEX	500 AIR BOSS PKWY	SCOTLAND NECK	HALIFAX	46.73	groundwater	VOCs
NCD003233673	HOOVER REPAIR SHOP	461 N SOUTH STREET SR1669	MT AIRY	SURRY	46.69	groundwater groundwater soil soil	cyanide metals metals cyanide
NCD980518211	IRT/IBM CORPORATION	4101 S I-85	CHARLOTTE	MECKLENBURG	46.67	groundwater	metals

**APPENDIX A. INACTIVE HAZARDOUS WASTE SITES PRIORITY LIST**

<i><b>Id Number</b></i>	<i><b>Site Name</b></i>	<i><b>Site Address</b></i>	<i><b>City</b></i>	<i><b>County</b></i>	<i><b>Score</b></i>	<i><b>Medium</b></i>	<i><b>Contaminant</b></i>
NONCD0002874	MOHAWK-KARASTAN	2007 DICKINSON AVE	GREENVILLE	PITT	46.67	soil groundwater soil	organics metals metals
NONCD0001685	EAST MAIN STREET PCE	EAST MAIN ST	MURFREESBORO	HERTFORD	46.66	groundwater	VOCs
NONCD0002779	APAC-CASTLE HAYNE ASPHALT PLANT	4909 N COLLEGE RD	CASTLE HAYNE	NEW HANOVER	46.65	groundwater soil	VOCs organics
NCD980842470	KAISER FERTILIZER PLANT	INTSEC HWY 87 & SR 1870	RIEGELWOOD	COLUMBUS	46.65	groundwater groundwater groundwater groundwater	inorganics SVOCs metals VOCs
NONCD0001156	CLEAN-CLEAN DRY CLEANERS/VIP	627 TARRYTOWN CTR	ROCKY MOUNT	NASH	46.63	soil groundwater	organics VOCs
NCD003197704	SALT WOOD PRODUCTS, INC.	SR 1005	COVE CITY	CRAVEN	46.59	groundwater soil soil groundwater	SVOCs organics metals metals
NONCD0001155	D&G PROPERTIES-SLAUGHTERHOUSE	ROYSTER RD	NAVASSA	BRUNSWICK	46.57	groundwater soil	metals metals
NCD072012354	SINGER CO/FURNITURE DIV WASHINGTON	STATE ROAD 1175	CHOCOWINITY	BEAUFORT	46.57	soil groundwater groundwater groundwater sediment	organics metals SVOCs Pesticides/Herbicides organics
NONCD0001690	CITY OF GOLDSBORO MAINTENANCE	1601 N CLINGMAN ST	GOLDSBORO	WAYNE	46.56	groundwater	VOCs



**APPENDIX A. INACTIVE HAZARDOUS WASTE SITES PRIORITY LIST**

<i><b>Id Number</b></i>	<i><b>Site Name</b></i>	<i><b>Site Address</b></i>	<i><b>City</b></i>	<i><b>County</b></i>	<i><b>Score</b></i>	<i><b>Medium</b></i>	<i><b>Contaminant</b></i>
NCD093137636	GENERAL WOOD PRESERVING CO., INC.	HWY 74/76	LELAND	BRUNSWICK	46.56	soil groundwater	organics SVOCs
NONCD0001886	HYDE COUNTY COURTHOUSE	30 OYSTER CREEK RD	SWAN QUARTER	HYDE	46.56	groundwater soil	pesticides/herbicides pesticides/herbicides
NCD041519364	TEXASGULF CHEMICALS COMPANY	HWY 306 NORTH	AURORA	BEAUFORT	46.56	groundwater surface water soil groundwater sediment soil	VOCs metals organics Pesticides/Herbicides metals organics Pesticides/Herbicides
NCD003184249	UNION CARBIDE CORP/EVEREADY	264 BYPASS-EVANS ST EXTN	GREENVILLE	PITT	46.52	groundwater groundwater	VOCs metals
NC5210022906	USA RESERVE XVIII AIRBORNE CORPS	405 FISHER ST	MOREHEAD CITY	CARTERET	46.51	known/suspected	
NONCD0001049	LEXINGTON FURNITURE IND. PLNT #7	178 LFI COMPLEX LANE	LEXINGTON	DAVIDSON	46.43	groundwater groundwater	SVOCs metals
NCD980844336	UNION CARBIDE BATTERY	5400 HOVIS ROAD	CHARLOTTE	MECKLENBURG	46.30	surface water soil	organics metals
NONCD0001186	CARR MILL MALL	200 N GREENSBORO ST	CARRBORO	ORANGE	46.28	groundwater	VOCs
NONCD0001778	GLEN RAVEN MILLS (FORMER)	142 GLEN RAVEN ROAD	GLEN RAVEN	ALAMANCE	46.24	groundwater groundwater	metals VOCs

**APPENDIX A. INACTIVE HAZARDOUS WASTE SITES PRIORITY LIST**

<i>Id Number</i>	<i>Site Name</i>	<i>Site Address</i>	<i>City</i>	<i>County</i>	<i>Score</i>	<i>Medium</i>	<i>Contaminant</i>
NCN000409811	ELECTRIC MOTOR & TRANSFORMER	1900 S SAUNDERS ST	RALEIGH	WAKE	46.21	groundwater groundwater soil	SVOCs VOCs organics
NONCD0001128	RESOLUTION PACKAGING	468 CAROLINA AVE	MARION	MCDOWELL	46.21	groundwater	metals
NONCD0001023	HEAVY EQUIPMENT SCHOOL	HEAVY EQUIPMENT ROAD	CHARLOTTE	MECKLENBURG	46.20	groundwater groundwater	SVOCs VOCs
NCD003149663	RADIATOR SPECIALTY COMPANY	1900 WILKINSON BLVD	CHARLOTTE	MECKLENBURG	46.16	sediment sediment soil soil groundwater	organics metals metals organics VOCs
NCD049772023	H & S PROCESSORS, INC.	NC HIGHWAY 150 WEST	LINCOLN	LINCOLN	46.11	groundwater	VOCs
NCD003216462	UNION CARBIDE CORP/EVEREADY	800 ALBEMARLE RD	ASHEBORO	RANDOLPH	45.97	groundwater soil	VOCs organics
NONCD0002555	WHITEVILLE BUMPER & GLASS (FORMER)	824 WEST JEFFERSON STREET	WHITEVILLE	COLUMBUS	45.86	soil soil groundwater	metals organics VOCs
NCD003213030	DOUGLAS BATTERY MANUFACTURING CO.	500 BATTERY DR	WINSTON-SALEM	FORSYTH	45.69	groundwater	metals
NCD144192606	PARKER-ZENITH	TAYLOR STREET	ABERDEEN	MOORE	45.67	groundwater	VOCs
NONCD0001074	OLD FORD BLDG	FIFTH ST	TABOR CITY	COLUMBUS	45.62	groundwater soil soil	metals metals organics

## APPENDIX A. INACTIVE HAZARDOUS WASTE SITES PRIORITY LIST

<i><b>Id Number</b></i>	<i><b>Site Name</b></i>	<i><b>Site Address</b></i>	<i><b>City</b></i>	<i><b>County</b></i>	<i><b>Score</b></i>	<i><b>Medium</b></i>	<i><b>Contaminant</b></i>
NCD981015746	CAROLINA ALUMINUM/HERBERT TAYLOR	SR 1125	ROPER	WASHINGTON	45.33	soil	organics
NCD003167988	MARANTZ PIANO CO INC/ANEVKA, INC	HWY 64/70 E	MORGANTON	BURKE	45.30	groundwater soil groundwater soil	VOCs organics metals metals
NCD024600579	SUPERIOR PRODUCTS COMPANY	HWY 70A	GREENSBORO	GUILFORD	45.25	soil	metals
NCN000409779	WAYNE AGRICULTURAL WORKS	700 S JOHN ST	GOLDSBORO	WAYNE	45.25	groundwater groundwater	VOCs metals
NONCD0001485	CHATHAM MILLS, INC.	480 HILLSBORO STREET	PITTSBORO	CHATHAM	45.21	groundwater	VOCs
NONCD0001174	ARROW LAUNDRY	4735 MONROE RD	CHARLOTTE	MECKLENBURG	45.15	groundwater soil	VOCs organics
NONCD0002969	CAPITAL INN	1625 CAPITAL BLVD	RALEIGH	WAKE	45.15	groundwater	VOCs
NONCD0002277	PAZIUK WAREHOUSE	710 SUNNYVALE DRIVE	WILMINGTON	NEW HANOVER	45.15	soil groundwater	organics VOCs
NCD981473150	CHERRY MT STREET DRUM	602 CHERRY MOUNTAIN	FOREST CITY	RUTHERFORD	45.07	soil	metals

**APPENDIX A. INACTIVE HAZARDOUS WASTE SITES PRIORITY LIST**

<i>Id Number</i>	<i>Site Name</i>	<i>Site Address</i>	<i>City</i>	<i>County</i>	<i>Score</i>	<i>Medium</i>	<i>Contaminant</i>
NCN000407830	CLOROX CHEMICAL	800 GESCO ST	CHARLOTTE	MECKLENBURG	45.07	surface water surface water soil surface water sediment soil soil sediment sediment	Pesticides/Herbicides organics organics metals organics Pesticides/Herbicides metals Pesticides/Herbicides metals
NONCD0001022	GIBBS ELECTROPLATING - OLD LOCATION	2229 N DAVIDSON	CHARLOTTE	MECKLENBURG	45.07	groundwater soil soil groundwater	VOCs metals organics metals
NCD980728745	OSIELDS FLY ASH	SR 1510	BREVARD	TRANSYLVANIA	44.80	known/suspected	
NCD003528825	FIELDCREST MILLS INC.	WALPAT RD	SMITHFIELD	JOHNSTON	44.79	groundwater	VOCs
NCD066327313	FINETEX, INC.	185 HACKETT ST EXIT	SPENCER	ROWAN	44.77	soil groundwater groundwater	organics VOCs SVOCs
NONCD0001011	JUNG CORPORATION	718 INDUSTRIAL PARK AVE	ASHEBORO	RANDOLPH	44.77	groundwater	VOCs
NONCD0001169	LIBERTY FABRICS (FORMER)	US 64	JAMESVILLE	MARTIN	44.72	groundwater	VOCs
NCD986228054	KANNAPOLIS PCE SPILL	ENOCHVILLE ROAD	KANNAPOLIS	ROWAN	44.71	groundwater	VOCs
NCD981863228	SCHERER, R.P.	2021 E. ROOSEVELT BLVD.	MONROE	UNION	44.71	groundwater soil	VOCs organics

**APPENDIX A. INACTIVE HAZARDOUS WASTE SITES PRIORITY LIST**

<i><b>Id Number</b></i>	<i><b>Site Name</b></i>	<i><b>Site Address</b></i>	<i><b>City</b></i>	<i><b>County</b></i>	<i><b>Score</b></i>	<i><b>Medium</b></i>	<i><b>Contaminant</b></i>
NCD990734055	HERCOFINA/CAPE INDUSTRIES	4600 HWY 421 N	WILMINGTON	NEW HANOVER	44.62	soil groundwater	metals VOCs
NONCD0002792	MARSHALLBERG BOAT YARD	1290 & 1295 MARSHALLBERG RD	MARSHALLBERG	CARTERET	44.57	soil groundwater	metals VOCs
NONCD0002623	RED APPLE MARKETS #40 (FMR)	925 E MEMORIAL DR	AHOSKIE	HERTFORD	44.52	groundwater	VOCs
NCD093334969	S & S METALS RECYCLING COMPANY	SHORTCUT ROAD/SR 2455	GOLD HILL	CABARRUS	44.49	surface water soil	metals metals
NONCD0002612	TOWN OF CAROLINA BEACH	406 S. DOW ROAD	CAROLINA BEACH	NEW HANOVER	44.49	soil soil	organics metals
NONCD0000060	WATTS REGULATOR-GENERAL AIDES SITE	WITHROW ROAD	FOREST CITY	RUTHERFORD	44.49	soil	metals
NCD982080152	PEE DEE TIMBER CO	230 W BIZZELL ST	LAURINBURG	SCOTLAND	44.48	soil surface water	metals metals
NONCD0001116	REPUBLIC SERVICES OF NC	312 JACK SHERMAN RD	ROUCEMONT	PERSON	44.48	groundwater	VOCs
NCD042091215	RJR TECH COMPANY	841 AVOCA FARM RD	MERRY HILL	BERTIE	44.48	soil	organics
NONCD0000802	LES MYERS PARK	LAWDALE AVENUE EXT.	CONCORD	CABARRUS	44.42	soil	metals
NONCD0002228	OAK ISLAND POLICE DEPT.	4621 E. OAK ISLAND DRIVE	OAK ISLAND	BRUNSWICK	44.36	soil groundwater soil groundwater	pesticides/herbicides SVOCs organics pesticides/herbicides

**APPENDIX A. INACTIVE HAZARDOUS WASTE SITES PRIORITY LIST**

<i><b>Id Number</b></i>	<i><b>Site Name</b></i>	<i><b>Site Address</b></i>	<i><b>City</b></i>	<i><b>County</b></i>	<i><b>Score</b></i>	<i><b>Medium</b></i>	<i><b>Contaminant</b></i>
NCD981928088	TEXFIL INDUSTRIES, INC/NEW BERN	SR 1317/BOSCH STREET	NEW BERN	CRAVEN	44.30	groundwater groundwater	VOCs SVOCs
NCD084167444	STANADYNE, INC/DIESEL SYSTEMS	405 WHITE ST	JACKSONVILLE	ONSLOW	44.22	soil soil	metals organics
NCD072003635	ATHOL MANUFACTURING COMPANY	C & 22ND ST	BUTNER	GRANVILLE	44.19	groundwater sediment groundwater surface water	VOCs organics SVOCs organics
NCD980557631	LIVEWIRE ELEC CO/CALIFORNIA SPRAY	1004 SOUTH GEORGE STREET	GOLDSBORO	WAYNE	44.16	soil groundwater	pesticides/herbicides pesticides/herbicides
NCD006390561	AKZO NOBLE COATINGS, INC.	1431 PROGRESS ST	HIGH POINT	GUILFORD	44.13	groundwater soil groundwater	SVOCs organics VOCs
NONCD0002838	WACCAMAW TRANSPORT (FORMER)	1106 S 2ND ST	WILMINGTON	NEW HANOVER	44.12	soil groundwater groundwater	organics VOCs metals
NCD083674713	HULL SERVICE STATION/PHILLIPS 66	HIGHWAY 274 SOUTH	VALE	LINCOLN	44.07	groundwater	VOCs
NONCD0001178	PACKER PROPERTY	US 701 & JEWEL ST	WHITEVILLE	COLUMBUS	43.99	groundwater	VOCs
NONCD0001432	THE CAPE GOLF COURSE	535 THE CAPE BLVD	WILMINGTON	NEW HANOVER	43.99	groundwater groundwater	metals Pesticides/Herbicides
NONCD0001054	WILLIAMS AUTO CENTER	401 D STREET	BRIDGETON	CRAVEN	43.93	groundwater soil soil	metals metals organics

**APPENDIX A. INACTIVE HAZARDOUS WASTE SITES PRIORITY LIST**

<i><b>Id Number</b></i>	<i><b>Site Name</b></i>	<i><b>Site Address</b></i>	<i><b>City</b></i>	<i><b>County</b></i>	<i><b>Score</b></i>	<i><b>Medium</b></i>	<i><b>Contaminant</b></i>
NONCD0000038	AYCOCK PROPERTY	SR 1162 & 1103	WILSON	WILSON	43.92	groundwater	Pesticides/Herbicides
NONCD0002711	WESTPOINT STEVENS	AIRPORT ROAD	WAGRAM	SCOTLAND	43.92	groundwater	VOCs
NCD003164464	UNIROYAL INC/UNIROYAL CHEMICAL	214 W RUBY AVE	GASTONIA	GASTON	43.79	soil	organics
NONCD0002543	STEYOKNIT FABRICS COMPANY	601 WILMINGTON ROAD	WALLACE	DUPLIN	43.75	soil groundwater	organics VOCs
NONCD0002777	APAC-GOLDSBORO ASPHALT PLANT	2421 ARRINGTON BRIDGE RD	GOLDSBORO	WAYNE	43.72	groundwater soil	VOCs organics
NONCD0001922	ALKALI SCREEN PRINTING	6420 AMSTERDAM WAY	WILMINGTON	NEW HANOVER	43.48	known/suspected	
NCD009305699	GTE SYLVANIA, INC.	INDUSTRIAL PARK DR	SMITHFIELD	JOHNSTON	43.47	soil groundwater	organics VOCs
NONCD0001397	BURKART CAROLINA	DABNEY DRIVE	HENDERSON	VANCE	43.38	groundwater soil	VOCs VOCs
NCD053487765	STRATFORD METAL FINISHINGS, INC.	807 S MARSHALL ST	WINSTON-SALEM	FORSYTH	43.38	soil	metals
NCN000410280	GREAT LAKES CARBON CORPORATION	307 JAMESTOWN ROAD	MORGANTON	BURKE	43.36	groundwater groundwater	VOCs metals
NONCD0001273	ANSELL HEALTHCARE	2906 ANACONDA ROAD	TARBORO	EDGECOMBE	43.34	groundwater soil	VOCs organics
NCD062571658	HONEYWELL MICRO SWITCH DIV.	1 HICKORY DRIVE	MARS HILL	MADISON	43.33	soil soil	metals organics

**APPENDIX A. INACTIVE HAZARDOUS WASTE SITES PRIORITY LIST**

<i><b>Id Number</b></i>	<i><b>Site Name</b></i>	<i><b>Site Address</b></i>	<i><b>City</b></i>	<i><b>County</b></i>	<i><b>Score</b></i>	<i><b>Medium</b></i>	<i><b>Contaminant</b></i>
NCD082363102	HELENA CHEMICAL COMPANY	17321 HARRY MALLOY RD	LAURINBURG	SCOTLAND	43.32	groundwater soil	Pesticides/Herbicides metals
NONCD0001046	B&H RECYCLERS	7256 US 74 W	POLKTON	ANSON	43.31	soil groundwater	organics VOCs
NCD060306727	RICHARDS, WC COMPANY, INC.	101 EAST MAPLE STREET	ABERDEEN	MOORE	43.31	soil soil	organics metals
NONCD0002531	STANLEY FASTENING	2903 LEE AVE	SANFORD	LEE	43.31	groundwater	VOCs
NCD986211274	STONE FORK CREEK DRUM DUMP SITE	MT. ZION ROAD	DEEP GAP	WILKES	43.31	known/suspected	
NONCD0001168	RIVER CITY CONSTRUCTION CO	3534 CHERRY RUN RD	WASHINGTON	BEAUFORT	43.30	groundwater soil soil groundwater groundwater	SVOCs organics metals VOCs metals
NCD986232676	ROCK-TENN MARION FOLDING	33 BURGIN ST	MARION	MCDOWELL	43.30	groundwater	metals
NONCD0001491	COUSINS PERSONAL MINI-STORAGE	723 HWY 117 N BYPASS	GOLDSBORO	WAYNE	43.19	groundwater soil	metals metals
NONCD0001564	CRIBBS HOBBY	6225 CAROLINA BEACH RD.	WILMINGTON	NEW HANOVER	43.19	groundwater	VOCs
NONCD0001138	DEUTSCH RELAYS	2021 GARDNER DR	WILMINGTON	NEW HANOVER	43.19	groundwater	VOCs
NONCD0001095	MOSES CONE MEMORIAL PARK	BLUE RIDGE PKWY	BLOWING ROCK	WATAUGA	43.19	soil	metals
NCD981022072	BETTIS PROPERTY	1/2 MI. E OF BETTIS RD &	EARL	CLEVELAND	43.16	known/suspected	



**APPENDIX A. INACTIVE HAZARDOUS WASTE SITES PRIORITY LIST**

<i><b>Id Number</b></i>	<i><b>Site Name</b></i>	<i><b>Site Address</b></i>	<i><b>City</b></i>	<i><b>County</b></i>	<i><b>Score</b></i>	<i><b>Medium</b></i>	<i><b>Contaminant</b></i>
NONCD0000027	MEADOWVIEW ROAD	MEADOWVIEW ROAD	GREENSBORO	GUILFORD	43.04	groundwater	VOCs
NCD986172617	FORBES ROAD WELLS/RAUCH IND	2408 FORBES ROAD	GASTONIA	GASTON	43.02	surface water soil groundwater	organics organics VOCs
NONCD0001677	ELECTRIC MOTOR SERVICE	US HYW 13 SOUTH	AHOSKIE	HERTFORD	42.94	groundwater groundwater	SVOCs VOCs
NONCD0002553	STONEVILLE FURNITURE COMPANY	525 SOUTH HENRY STREET	STONEVILLE	ROCKINGHAM	42.93	groundwater soil	VOCs organics
NONCD0002798	TOWN AND COUNTRY CLEANERS	617 WASHINGTON ST	WILLIAMSTON	MARTIN	42.91	groundwater soil	VOCs organics
NCD003230836	DUKE REFINING CORPORATION	2020 JARRELL STREET	HIGH POINT	GUILFORD	42.87	sediment soil groundwater groundwater	organics organics SVOCs VOCs
NONCD0002542	STEVENS CLEANERS	IONA AND MAIN STREET	FAIRMONT	ROBESON	42.87	groundwater soil	VOCs organics
NONCD0001668	CORNER COTTON GIN	151 MINGO CHURCH RD	MINGO	SAMPSON	42.86	soil groundwater groundwater	inorganics VOCs inorganics
NONCD0001538	CONFLANDEY INC.	3620 CHADBOURN HIGHWAY	WHITEVILLE	COLUMBUS	42.84	groundwater soil	metals metals
NONCD0001113	SOUTHERN STATES (FORMER)	125 LINE AVE	GREENVILLE	PITT	42.81	groundwater soil	Pesticides/Herbicides organics

**APPENDIX A. INACTIVE HAZARDOUS WASTE SITES PRIORITY LIST**

<i><b>Id Number</b></i>	<i><b>Site Name</b></i>	<i><b>Site Address</b></i>	<i><b>City</b></i>	<i><b>County</b></i>	<i><b>Score</b></i>	<i><b>Medium</b></i>	<i><b>Contaminant</b></i>
NONCD0000025	RANGE ROAD BURN SITE	RANGE ROAD	BUTNER	GRANVILLE	42.80	soil soil	organics metals
NONCD0001090	OLD MILL BLDG	301 FOURTH AVE EAST	HENDERSONVILLE	HENDERSON	42.75	groundwater	VOCs
NCN000407197	LEARY BROTHERS STORAGE (FORMER)	VIRGINIA & BROAD STREET	EDENTON	CHOWAN	42.74	soil groundwater groundwater soil	organics VOCs metals metals
NONCD0001016	ROYSTER-CLARK FERTILIZER PLANT	1598 HINES RD	OAK CITY	MARTIN	42.74	soil groundwater groundwater	organics Pesticides/Herbicides inorganics
NCD000615872	AMP INCORPORATED	1260 SHANNON-BRADLEY RD	GASTONIA	GASTON	42.72	groundwater soil soil	metals metals organics
NCD981014517	DYNATECH	TOOMEY AVE	CHARLOTTE	MECKLENBURG	42.60	sediment groundwater	metals metals
NONCD0001105	WETSIG YACHTS	4022 MARKET STREET	WILMINGTON	NEW HANOVER	42.60	groundwater soil	metals metals
NCD130708126	CONSOLIDATED WAREHOUSE	8300 MOORES CHAPEL RD	CHARLOTTE	MECKLENBURG	42.58	groundwater soil surface water	VOCs organics organics
NCD003198967	GENERAL ELECTRIC CO/CAROLINA	900 N GEORGE ST	GOLDSBORO	WAYNE	42.53	groundwater	metals

**APPENDIX A. INACTIVE HAZARDOUS WASTE SITES PRIORITY LIST**

<i><b>Id Number</b></i>	<i><b>Site Name</b></i>	<i><b>Site Address</b></i>	<i><b>City</b></i>	<i><b>County</b></i>	<i><b>Score</b></i>	<i><b>Medium</b></i>	<i><b>Contaminant</b></i>
NCD051853547	AUSTIN FOODS	E CHATHAM ST	CARY	WAKE	42.43	groundwater soil soil groundwater	VOCs organics Pesticides/Herbicides Pesticides/Herbicides
NONCD0001330	BECKER BUILDERS SUPPLY COMPANY	4614 MARKET STREET	WILMINGTON	NEW HANOVER	42.43	groundwater	SVOCs
NONCD0001430	DELL MOORE PROPERTY	5815 HILLSBOROUGH ST	RALEIGH	WAKE	42.43	groundwater groundwater soil	VOCs SVOCs organics
NCN000409865	FORSHAW CHEMICALS	650 STATE ST	CHARLOTTE	MECKLENBURG	42.43	soil surface water surface water surface water soil soil	Pesticides/Herbicides organics Pesticides/Herbicides metals metals organics
NONCD0002091	MOREHEAD MARINE (FORMER)	4971 ARENDELL ST	MOREHEAD CITY	CARTERET	42.37	groundwater groundwater	metals VOCs
NCN000407140	CARDINAL CONTAINER SERVICES	138 WALSER ROAD	LEXINGTON	DAVIDSON	42.30	groundwater groundwater	VOCs metals
NCN000409854	ROMATIC MANUFACTURING	402 E ROSE ST	SANFORD	LEE	42.27	sediment sediment	organics metals
NONCD0002124	WELDON MILL (FRMR)	E 11TH ST & SYCAMORE ST	WELDON	HALIFAX	42.15	known/suspected	
NCD043711977	CHEMICAL LEAMAN TANK LINES, INC.	6600 WEST MARKET STREET	GREENSBORO	GUILFORD	42.05	groundwater	VOCs

**APPENDIX A. INACTIVE HAZARDOUS WASTE SITES PRIORITY LIST**

<i><b>Id Number</b></i>	<i><b>Site Name</b></i>	<i><b>Site Address</b></i>	<i><b>City</b></i>	<i><b>County</b></i>	<i><b>Score</b></i>	<i><b>Medium</b></i>	<i><b>Contaminant</b></i>
NONCD0001072	J & C DYEING	1000 WEST GROVER STREET	SHELBY	CLEVELAND	41.98	groundwater soil groundwater	VOCs metals metals
NCD002571438	ABC ENGRAVERS	724 NORTH I-85	CHARLOTTE	MECKLENBURG	41.91	groundwater groundwater soil	VOCs metals metals
NONCD0002880	PATCHES BODY SHOP	1903 E GREEN ST	HIGH POINT	GUILFORD	41.91	groundwater	VOCs
NCD981932023	TARBORO-EDGECOMBE AIRPORT	HWY 44	TARBORO	EDGECOMBE	41.81	soil	organics
NCN000407243	WOODY'S SALVAGE YARD	4139 CLINTON RD	VANDER	CUMBERLAND	41.80	known/suspected	
NCD003155587	SCOTT AVIATION OF MONROE/TOOL SERV	309 W. CROWELL ST	MONROE	UNION	41.73	groundwater soil groundwater	VOCs metals SVOCs
NCD047257472	APPLIED RESEARCH GROUP, INC.	2221 N. DAVIDSON STREET	CHARLOTTE	MECKLENBURG	41.66	soil groundwater soil groundwater	organics SVOCs metals VOCs
NCD981031578	RAINBOW DRIVE BATTERY	SR 1646	KANNAPOLIS	CABARRUS	41.66	soil	metals
NONCD0001248	UNITED SALVAGE	BUTTERCUP LANE	ROANOKE RAPIDS	HALIFAX	41.62	soil	metals
NCD981030893	MUSIC CLUB PESTICIDE SITE	SE QUADRANT OF INT US 17	WILLIAMSTON	MARTIN	41.61	soil	Pesticides/Herbicides
NCD991278730	SQUIBB E R & SONS	FLOWERS RD	KENLY	JOHNSTON	41.61	groundwater	VOCs

**APPENDIX A. INACTIVE HAZARDOUS WASTE SITES PRIORITY LIST**

<i><b>Id Number</b></i>	<i><b>Site Name</b></i>	<i><b>Site Address</b></i>	<i><b>City</b></i>	<i><b>County</b></i>	<i><b>Score</b></i>	<i><b>Medium</b></i>	<i><b>Contaminant</b></i>
NONCD0002790	RIVERS JUNKYARD	5501 DOGWOOD ST	WINNABOW	BRUNSWICK	41.52	known/suspected	
NONCD0000073	H. M. WADE FURNITURE	SOUTH GRAHAM STREET	CHARLOTTE	MECKLENBURG	41.50	groundwater	VOCs
NONCD0001125	RALEIGH TTA-DILLON PARCEL A	102 S WEST ST	RALEIGH	WAKE	41.50	groundwater soil	SVOCs metals
NONCD0001126	RALEIGH TTA-DILLON PARCEL B	S WEST ST	RALEIGH	WAKE	41.50	groundwater soil	VOCs organics SVOCs
NCD003195161	CORNING GLASS WORKS	3900 ELECTRONICS DRIVE	RALEIGH	WAKE	41.47	known/suspected	
NCD98057854	FMC/NIAGARA PESTICIDES	3595 OLD NC 11	AYDEN	PITT	41.44	soil soil	Pesticides/Herbicides organics
NONCD0001490	KINDER MORGAN/CHEMSERV	2005 N 6TH STREET	WILMINGTON	NEW HANOVER	41.42	groundwater soil	inorganics metals metals
NONCD0001127	RALEIGH TTA-DILLON PARCEL C	510 & 602 W MARTIN ST	RALEIGH	WAKE	41.40	groundwater soil	VOCs organics SVOCs
NCD055165609	PANTASOTE INC. FILM/COMPOUND DIV.	1508 S CENTER ST	HICKORY	CATAWBA	41.38	groundwater groundwater soil	SVOCs metals metals VOCs

**APPENDIX A. INACTIVE HAZARDOUS WASTE SITES PRIORITY LIST**

<i><b>Id Number</b></i>	<i><b>Site Name</b></i>	<i><b>Site Address</b></i>	<i><b>City</b></i>	<i><b>County</b></i>	<i><b>Score</b></i>	<i><b>Medium</b></i>	<i><b>Contaminant</b></i>
NONCD0001176	MURFREESBORO VENEER	307 N 2ND ST	MURFREESBORO	HERTFORD	41.37	groundwater	VOCs
NCD991278755	MARTIN'S BATTERY SALVAGE, INC.	5500 ASHLAND RD	KANNAPOLIS	CABARRUS	41.22	soil	metals
NONCD0000047	MEADS AIRFIELD PESTICIDES	SR 1100	WEEKSVILLE	PASQUOTANK	41.22	soil	Pesticides/Herbicides
NCD986171445	BENFIELD CHEMICALS	OLD CANTON CLYDE HWY	CANTON	HAYWOOD	41.20	soil	Pesticides/Herbicides
NONCD0001099	C & L SURPLUS	1868 HWY 64 W	HAYESVILLE	CLAY	41.20	sediment	metals
NCD980848782	MADISON COUNTY CYANIDE SITE	RT 2/HWY 63		MADISON	41.20	known/suspected	
NCD062664883	REINCO CHEMICAL COMPANY	EAST 11 ST	ROANOKE RAPIDS	HALIFAX	41.20	groundwater	VOCs
NCD024817827	HENREDON FURNITURE	ALTAPASS ROAD	SPRUCE PINE	MITCHELL	41.19	soil	organics
NCD986195154	PENDER PLATING COMPANY	110 W HAYES ST.	BURGAW	PENDER	41.19	soil	metals
NONCD0002319	POLYLOK, INC./WELLINGTON SEARS	3006 ANACONDA RD.	TARBORO	EDGECOMBE	41.09	soil	organics
NONCD0001295	HOLT STREET DUMP	HOLT ST	MEBANE	ALAMANCE	41.08	groundwater	VOCs
NONCD0002522	JEFFY MART	1801 N RALEIGH ST	ROCKY MOUNT	EDGECOMBE	41.04	groundwater	VOCs

**APPENDIX A. INACTIVE HAZARDOUS WASTE SITES PRIORITY LIST**

<i><b>Id Number</b></i>	<i><b>Site Name</b></i>	<i><b>Site Address</b></i>	<i><b>City</b></i>	<i><b>County</b></i>	<i><b>Score</b></i>	<i><b>Medium</b></i>	<i><b>Contaminant</b></i>
NCD001704980	WILMINGTON BRANCH/BORDEN/SMITH	NAVASSA ROAD	NAVASSA	BRUNSWICK	40.81	groundwater soil groundwater	Pesticides/Herbicides organics SVOCs
NONCD0001107	CONE MILLS - FLORENCE PLANT	FLORENCE & DEPOT RDS	FOREST CITY	RUTHERFORD	40.75	soil groundwater	organics VOCs
NONCD0001077	CATAWISSA LUMBER CO	301 LOCUST ST	WEST JEFFERSON	ASHE	40.72	groundwater	SVOCs
NONCD0002815	CAROLINA CHEMICAL CORP (FORMER)	6600 WARD BLVD	WILSON	WILSON	40.71	groundwater soil soil groundwater	pesticides/herbicides metals pesticides/herbicides VOCs
NCD075570820	PLYMOUTH WOOD TREATING COMPANY	N HWY 45	PLYMOUTH	WASHINGTON	40.68	groundwater	metals
NCD982119463	DAYCO LANDFILL CRYME COVE ROAD	SR 1134	WAYNESVILLE	HAYWOOD	40.52	soil	organics
NCD981927908	KIDD LANE BATTERY DISPOSAL	3607 KIDD LANE	CHARLOTTE	MECKLENBURG	40.49	soil	metals
NCD003235066	NEW AGE FURNITURE CO/MILLER TOOL	PROSPECT STREET	LEXINGTON	DAVIDSON	40.42	known/suspected	
NONCD0002378	REA CONSTRUCTION-ROCKY MOUNT	SR 1401	ROCKY MOUNT	EDGECOMBE	40.19	groundwater	VOCs
NCD980838379	ROWE CORP PROPERTY/BOULIGNY SITE	433 W MOREHEAD ST	CHARLOTTE	MECKLENBURG	40.18	groundwater soil	metals metals
NONCD0001124	RALEIGH TTA-WILSON PARCEL	200 S WEST ST	RALEIGH	WAKE	40.07	groundwater	VOCs
NCD003158094	GLEN RAVEN MILLS	EAST MAIN STREET	BURNSVILLE	YANCEY	40.02	soil	metals

**APPENDIX A. INACTIVE HAZARDOUS WASTE SITES PRIORITY LIST**

<i><b>Id Number</b></i>	<i><b>Site Name</b></i>	<i><b>Site Address</b></i>	<i><b>City</b></i>	<i><b>County</b></i>	<i><b>Score</b></i>	<i><b>Medium</b></i>	<i><b>Contaminant</b></i>
NCD986166379	PILOT MOUNTAIN TIRE FIRE	DAVENPORT ROAD	PILOT MOUNTAIN	SURRY	39.94	known/suspected	
NCN000407700	SPRINGS ROAD GO CART TRACK	4254 SPRINGS RD	CONOVER	CATAWBA	39.86	sediment surface water	organics organics
NONCD0000012	WHITE'S GRAVEL PIT	1515 HWY 49 SOUTH	CONCORD	CABARRUS	39.83	soil	metals
NCD986223170	MCBESS INDUSTRIES	OLD HWY 321	HIGH SHOALS	GASTON	39.75	soil sediment	organics metals
NONCD0001188	SHELBY BODY SHOP	1904 E DIXON BLVD	SHELBY	CLEVELAND	39.74	groundwater	VOCs
NCD980839757	INDIAN GRAVE GAP DRUM DISPOSAL	APPROX 2 MLS N OF SR 1513	LENOIR	CALDWELL	39.69	surface water	metals
NCD986172500	MCLEAN BROTHERS FARM	SR 1415	WAGRAM	SCOTLAND	39.67	soil soil	organics Pesticides/Herbicides
NCD048958615	KELLY-SPRINGFIELD TIRE CO/GOODYEAR	NAVASSA RD	FAYETTEVILLE	CUMBERLAND	39.64	soil	organics
NONCD0000011	TERRELL MACHINE SHOP	3000-3030 SOUTH BLVD	CHARLOTTE	MECKLENBURG	39.62	groundwater soil	VOCs organics
NONCD0001483	POPE PROPERTY	800 S WILSON AVE	DUNN	HARNETT	39.58	groundwater groundwater	VOCs inorganics
NC0001402213	ELLIS JUNK YARD	NEEDMORE DRIVE	HAYESVILLE	CLAY	39.52	soil soil	metals organics
NONCD0001697	EXXON CORPORATION	3340 RIVER ROAD	WILMINGTON	NEW HANOVER	39.43	groundwater	VOCs



**APPENDIX A. INACTIVE HAZARDOUS WASTE SITES PRIORITY LIST**

<i><b>Id Number</b></i>	<i><b>Site Name</b></i>	<i><b>Site Address</b></i>	<i><b>City</b></i>	<i><b>County</b></i>	<i><b>Score</b></i>	<i><b>Medium</b></i>	<i><b>Contaminant</b></i>
NCD045924487	CAROLINA ALUMINUM/EASCO/ALFINITY	600 METCALF STREET	WINTON	HERTFORD	39.31	groundwater	VOCs
NCD0790666833	LENOIR REFINING COMPANY	263 PENNTON AVE NW	LENOIR	CALDWELL	39.26	soil	organics
NCD003216397	HIGHLAND INDUSTRIES/BURLINGTON	215 DRUMMOND ST/SR 2089	KERNERSVILLE	FORSYTH	39.25	soil groundwater	organics VOCs
NCD003154960	FLEMING LABORATORIES	2215 THRIFT ROAD	CHARLOTTE	MECKLENBURG	39.24	groundwater groundwater soil groundwater	VOCs metals organics SVOCs
NCD981863277	PERRY BUILDERS - RALEIGH RD	2846 RALEIGH RD	HENDERSON	VANCE	39.05	surface water	metals
NONCD0001143	PRESTIGE LABELS	151 INDUSTRIAL DR	BURGAW	PENDER	38.97	groundwater	VOCs
NCD033978396	ATEC INDUSTRIES	PERKINS DRIVE	ROXBORO	PERSON	38.92	soil soil groundwater groundwater	organics metals VOCs metals
NCD982115040	PERRY BUILDERS - MOBILE TRACT	NICHOLAS ST & SKENES AVE	HENDERSON	VANCE	38.91	surface water	metals
NCN000407686	CARALEIGH PHOSPHATE AND FERTILIZER	1601 LAKE WHEELER ROAD	RALEIGH	WAKE	38.87	soil	metals
NCD089914311	MILLER BREWING CO/CONT DIV	1900 BARNES ST	REIDSVILLE	ROCKINGHAM	38.85	soil groundwater	Pesticides/Herbicides Pesticides/Herbicides
NCD075582197	AMORE/WORTH CHEMICAL	2418 EAST PETTIGREW ST	DURHAM	DURHAM	38.82	groundwater soil	VOCs organics

**APPENDIX A. INACTIVE HAZARDOUS WASTE SITES PRIORITY LIST**

<i><b>Id Number</b></i>	<i><b>Site Name</b></i>	<i><b>Site Address</b></i>	<i><b>City</b></i>	<i><b>County</b></i>	<i><b>Score</b></i>	<i><b>Medium</b></i>	<i><b>Contaminant</b></i>
NONCD0000001	STANLY NEWS & PRESS	237 W NORTH STREET	ALBEMARLE	STANLY	38.78	soil	metals
NCD000827832	ELECTRICAL UTILITIES/CO BB&T	309 ANDERSON AVE	FARMVILLE	PITT	38.70	groundwater	VOCs
NONCD0001122	CABARRUS ROUNDABOUT	CABARRUS AVE & OLD CHARLOTTECONCORD		CABARRUS	38.69	soil	metals
NCD003520301	OVERCASH MACHINE SHOP, INC.	865 CONNOR STREET	STATESVILLE	IREDELL	38.69	groundwater	metals
NCD105797922	TECHNIBILT/DIV OF WHITTAKER	EAST PEACE ST	NEWTON	CATAWBA	38.61	known/suspected	
NONCD0001018	HWY 49 BATTERY DUMP	NC HIGHWAY 49	CHARLOTTE	MECKLENBURG	38.47	soil	metals
NONCD0000015	CENTRAL TRANSPORT COMPANY	215 SAMPSON ST	WILMINGTON	NEW HANOVER	38.45	soil	organics
NONCD0000044	CHEMICAL AND SOLVENTS, INC.	2804 PATTERSON STREET	GREENSBORO	GUILFORD	38.45	soil	metals
NCD986190239	CHEROKEE OIL	925 SOUTH SUMMIT AVE	CHARLOTTE	MECKLENBURG	38.45	groundwater	metals
NCD986232379	GRESHAMS LAKE INDUSTRIAL PARK	3220 NORTHSIDE DRIVE	RALEIGH	WAKE	38.42	soil	metals
NCD052553641	WEYERHAEUSER CO/LEWISTON	HWY 308 W	LEWISTON	BERTIE	38.38	surface water	metals
NONCD0001121	R & R PLATING	OLD WILMINGTON RD	WHITEVILLE	COLUMBUS	38.37	groundwater	VOCs
NONCD0002816	RADCLIFFE MARINE (PRIVATEER BOATS)	HWY 264 BYPASS N	BELHAVEN	BEAUFORT	38.20	groundwater	SVOCs

**APPENDIX A. INACTIVE HAZARDOUS WASTE SITES PRIORITY LIST**

<i><b>Id Number</b></i>	<i><b>Site Name</b></i>	<i><b>Site Address</b></i>	<i><b>City</b></i>	<i><b>County</b></i>	<i><b>Score</b></i>	<i><b>Medium</b></i>	<i><b>Contaminant</b></i>
NONCD0001148	UNION CARBIDE	HWY 42	CLAYTON	JOHNSTON	38.19	soil	organics
NCD001871854	FRUEHAUF TRAILER CORPORATION	310 DALTON	CHARLOTTE	MECKLENBURG	38.12	groundwater	VOCs
NONCD0000055	GLISSON ENTERPRISES	HWY 903	GREENVILLE	PITT	38.12	known/suspected	
NONCD0001076	SOUTHSIDE INVESTMENTS LLC	2222 SOUTH BLVD	CHARLOTTE	MECKLENBURG	38.05	groundwater	metals
NONCD0000003	VAN WATERS & ROGERS	ATANDO INDUSTRIAL PARK	CHARLOTTE	MECKLENBURG	38.05	soil	organics
NONCD0000030	COLLINS AND AIKMAN	327 EAST ELM ST.	GRAHAM	ALAMANCE	38.04	groundwater	VOCs
NONCD0000066	WAKE AUTO PARTS (FORMER)	3520 TRYON RD	RALEIGH	WAKE	38.03	soil	metals
NCD980503148	SOUTHCHEM LANDFILL	750 EAST MARKHAM AVE	DURHAM	DURHAM	37.98	sediment	Pesticides/Herbicides
NONCD0001064	GUILFORD MILLS PLANT	200 DICKENS ROAD	FUQUAY-VARINA	WAKE	37.89	groundwater	Pesticides/Herbicides
NCD980559983	PPG IND., INC./WKS 52	WASHBURN SWITCH ROAD	SHELBY	CLEVELAND	37.89	known/suspected	organics
NONCD0002301	PIEDMONT CIRCUITS	TELECOMM DR.	CREEDMOOR	GRANVILLE	37.84	groundwater	VOCs
NCD003148889	CHAMPION INTERNATIONAL/CANTON	NEWFOUND STREET	CANTON	HAYWOOD	37.79	groundwater	SVOCs

**APPENDIX A. INACTIVE HAZARDOUS WASTE SITES PRIORITY LIST**

<i><b>Id Number</b></i>	<i><b>Site Name</b></i>	<i><b>Site Address</b></i>	<i><b>City</b></i>	<i><b>County</b></i>	<i><b>Score</b></i>	<i><b>Medium</b></i>	<i><b>Contaminant</b></i>
NCD042423087	APOLLO CHEMICAL CORPORATION	1105 SOUTHERLAND STREET	GRAHAM	ALAMANCE	37.72	soil groundwater	organics VOCs
NCD053010724	ICI - AMERICAS, INC.	2130 N TRYON	CHARLOTTE	MECKLENBURG	37.67	groundwater surface water	VOCs organics
NCN000409780	INDUSTRIAL METAL ALLOY	20 E ACADIA AVE	WINSTON-SALEM	FORSYTH	37.67	sediment soil	metals metals
NONCD0000074	TEXTILE CHEMICAL FACILITY	GRAHAM STREET	CHARLOTTE	MECKLENBURG	37.60	groundwater	VOCs
NONCD0002855	PATTERSON PROPERTY	900 JEFFERSON ST	ROANOKE RAPIDS	HALIFAX	37.59	soil groundwater soil groundwater groundwater	metals SVOCs organics VOCs metals
NONCD0002973	TONY'S AUTOMOTIVE	2396 N GARNETT ST	HENDERSON	VANCE	37.57	soil groundwater	VOCs VOCs
NCN000407564	WATHA FIRING RANGE	3311 SHILOH RD	WATHA	PENDER	37.54	groundwater	metals
NONCD0000024	GAITHER TRANSOU PROPERTY	1202 GUILFORD COLLEGE RD	GREENSBORO	GUILFORD	37.52	soil soil	metals organics
NCD986171338	PEELE CO. PESTICIDE DISPOSAL	NC 42 EAST	CLAYTON	JOHNSTON	37.13	soil soil	Pesticides/Herbicides metals
NCD101750305	INDUSTRIAL PLASTICS, INC.	CLOVER & MCCONNELL ROAD	GREENSBORO	GUILFORD	36.97	groundwater	metals

## APPENDIX A. INACTIVE HAZARDOUS WASTE SITES PRIORITY LIST

<i>Id Number</i>	<i>Site Name</i>	<i>Site Address</i>	<i>City</i>	<i>County</i>	<i>Score</i>	<i>Medium</i>	<i>Contaminant</i>
NCD986166759	WILSON SEPTIC PITS	SR 1131	HICKORY	CATAWBA	36.90	soil	organics metals
NCN000409783	WHITIN ROBERTS PLANT #2	202 MAPLE AVE	SANFORD	LEE	36.89	soil	organics
NCD067428821	SIEMENS-ALLIS, INC/SWITCHGEAR DIV	5000 WOMACK ROAD	SANFORD	LEE	36.86	sediment groundwater	organics metals
NCD981022288	C&T REFINERY	4800 SOUTH BOULEVARD	CHARLOTTE	MECKLENBURG	36.80	soil	organics
NCD081332900	INX (FORMER) FACILITY	3200 & 3210 CULLMAN AVE	CHARLOTTE	MECKLENBURG	36.75	soil	organics metals
NCD982095093	JAY'S CLEANERS	1803 N MAIN ST	KANNAPOLIS	ROWAN	36.75	soil	organics
NCD003196847	NATIONAL SPINNING COMPANY	WEST 3RD STREET	WASHINGTON	BEAUFORT	36.61	groundwater groundwater	SVOCs VOCs
NONCD0001207	APAC-WASHINGTON ASPHALT PLANT	DIRT RD	WASHINGTON	BEAUFORT	36.59	groundwater	VOCs
NCD044447639	CROWN CENTRAL PETROLEUM CORP.	7720 MOUNT HOLLY ROAD	CHARLOTTE	MECKLENBURG	36.59	groundwater groundwater soil	VOCs SVOCs organics
NCD024577421	NORTH CAROLINA SALVAGE CO.	HWY 117 SOUTH	GOLDSBORO	WAYNE	36.38	soil	metals
NCD986188001	CHAMPION INTERNATIONAL LANDFILL #1	SR 1571 & 1573	CANTON	HAYWOOD	36.35	soil	organics
NCD980712038	SED, INC. SWING COURT	SWING COURT	GREENSBORO	GUILFORD	36.30	known/suspected	

**APPENDIX A. INACTIVE HAZARDOUS WASTE SITES PRIORITY LIST**

<i><b>Id Number</b></i>	<i><b>Site Name</b></i>	<i><b>Site Address</b></i>	<i><b>City</b></i>	<i><b>County</b></i>	<i><b>Score</b></i>	<i><b>Medium</b></i>	<i><b>Contaminant</b></i>
NONCD0000065	CMI INDUSTRIES	304 EAST MAIN STREET	ELKIN	SURRY	36.25	groundwater groundwater soil	SVOCs VOCs organics
NONCD0001009	SINGER PLANT #2	VIRGINIA STREET	LENOIR	CALDWELL	36.09	soil	organics
NCD986188019	CHAMPION LANDFILL #2	SR 1539	CANTON	HAYWOOD	36.04	soil	organics
NCD041466806	PHILLIPS PLATING	US 17 HWY NORTH	BRIDGETON	CRAVEN	36.04	sediment groundwater soil	metals metals metals
NCD981015886	CAROLINA PRODUCTION FINISHING	105 FAIRVIEW RD	ASHEVILLE	BUNCOMBE	35.86	groundwater groundwater	VOCs metals
NONCD0001814	HAMILTON BEACH/PROCTOR SILEX	OFF SR 1509, NEAR WASHINGTON A	WASHINGTON	BEAUFORT	35.84	soil soil groundwater groundwater groundwater groundwater soil	SVOCs VOCs VOCs SVOCs inorganics pesticides/herbicides metals
NCD981021702	CAMP, LEONARD PROPERTY	SR 2226	EARL	CLEVELAND	35.79	sediment	organics
NONCD0001130	SOUTH MAIN ST SEWER LINE EXT	4660 FOLLANSBEE RD	WINSTON-SALEM	FORSYTH	35.47	soil	metals
NONCD0002561	SUNOCO BULK TERMINAL	RIVER ROAD	WILMINGTON	NEW HANOVER	35.41	soil groundwater	organics VOCs
NCD070619911	TELEDYNE ALLVAC MONROE PLANT	2020 ASHCRAFT AVE	MONROE	UNION	35.37	soil	metals

**APPENDIX A. INACTIVE HAZARDOUS WASTE SITES PRIORITY LIST**

<i><b>Id Number</b></i>	<i><b>Site Name</b></i>	<i><b>Site Address</b></i>	<i><b>City</b></i>	<i><b>County</b></i>	<i><b>Score</b></i>	<i><b>Medium</b></i>	<i><b>Contaminant</b></i>
NONCD0001598	DEHAVEN	413 AIRPORT BLVD.	MORRISVILLE	WAKE	35.29	groundwater	VOCs
NONCD0002728	WILLIAMS, E. W. FACILITY	8200 FAYETTEVILLE ROAD	RALEIGH	WAKE	35.29	groundwater groundwater soil	SVOCs VOCs organics
NCD067437400	GULF OIL CORPORATION	SR 2813	MCLEANSVILLE	GUILFORD	35.22	surface water	metals
NCD003216413	RALEIGH ROAD FURNITURE CORP/STANLEY	802 WEST CENTER ROAD	LEXINGTON	DAVIDSON	35.22	known/suspected	
NONCD0000088	TRANS TECHNOLOGY	5535 WILKINSON BLVD	CHARLOTTE	MECKLENBURG	35.19	groundwater soil groundwater	SVOCs organics VOCs
NCD044515211	HAYES-ALBION CORP/BRIGGS-SHAFFNER	3760 KIMWELL DR	WINSTON-SALEM	FORSYTH	35.17	soil	metals
NONCD0002836	RABO CLEANERS	701 HOOKER RD	GREENVILLE	PITT	35.17	known/suspected	
NCD072028251	TORPEDO WIRE & STRIP, INC.	INSTRUMENT DR	ROCKY MOUNT	NASH	35.10	soil	metals
NCD044514602	RJR ARCHER, INC.	CUNNINGHAM AVE	WINSTON-SALEM	FORSYTH	35.04	known/suspected	
NCD108702606	HARTSOE BATTERY	2513 LINA AVE	KANNAPOLIS	ROWAN	35.01	soil	metals
NCD003183480	UNION CAMP CORPORATION	524 BROGDEN RD	SMITHFIELD	JOHNSTON	35.01	known/suspected	
NCD041466525	ROCKY MOUNT FIBER DUMP	ATLANTIC AVE EXTENSION	ROCKY MOUNT	EDGEcombe	34.94	known/suspected	
NCD024459471	GUYTON BATTERY SERVICE	HWY 401 S	CHADBOURN	COLUMBUS	34.92	soil	metals

**APPENDIX A. INACTIVE HAZARDOUS WASTE SITES PRIORITY LIST**

<i><b>Id Number</b></i>	<i><b>Site Name</b></i>	<i><b>Site Address</b></i>	<i><b>City</b></i>	<i><b>County</b></i>	<i><b>Score</b></i>	<i><b>Medium</b></i>	<i><b>Contaminant</b></i>
NCN000407205	TRI-COUNTY AIRPORT	NC 561	AULLANDER	HERTFORD	34.92	soil	Pesticides/Herbicides
NCD061795696	UNITEX CHEMICALS	520 BROOME RD	GREENSBORO	GUILFORD	34.91	groundwater	VOCs
NCD981023732	NEUVILLE SOCK PROPERTY	US 64/70 I-40 ACCESS ROAD	HILDEBRAN	BURKE	34.80	soil	metals
NONCD0000028	CAROLINA P&L CO. SPRUCE PINE	MOUNTAIN LAUREL DR	SPRUCE PINE	MITCHELL	34.62	known/suspected	
NONCD0001038	BRYANT FARM DRUM DUMP	W OF NC 86 400 FT S OF V A LINE	GATEWOOD	CASWELL	34.61	known/suspected	
NCD000616219	GA-PACIFIC CORP	HWY 177 S	HAMLET	RICHMOND	34.61	known/suspected	
NONCD0001048	LEXINGTON FURNITURE IND. PLNT #2	3979 OLD LINWOOD ROAD	LEXINGTON	DAVIDSON	34.53	groundwater groundwater soil	SVOCs VOCs organics
NONCD0002156	NC DOT ASPHALT MATERIAL TEST LAB #52	6190 NEW BERN HWY	MAYSVILLE	ONSLow	34.50	groundwater soil	VOCs organics
NCD980557672	PITT COUNTY UTILITY LANDFILL	PORT TERMINAL RD	GREENVILLE	PITT	34.38	known/suspected	
NC0001206473	GLEN RAVEN MILLS	TUCKER STREET C	BURLINGTON	ALAMANCE	34.27	groundwater	VOCs
NCD083673681	SINGER CO/KEARFOTT DIV	HIGHWAY 70	BLACK MOUNTAIN	BUNCOMBE	34.24	soil	organics
NCD990867855	FAWN PLASTICS CO., INC.	401 JEFFREYS ROAD	ROCKY MOUNT	NASH	34.23	known/suspected	
NCD040042426	AEROQUIP	8171 PLANER MILL RD	MIDDLESEX	NASH	34.22	groundwater	VOCs



**APPENDIX A. INACTIVE HAZARDOUS WASTE SITES PRIORITY LIST**

<i><b>Id Number</b></i>	<i><b>Site Name</b></i>	<i><b>Site Address</b></i>	<i><b>City</b></i>	<i><b>County</b></i>	<i><b>Score</b></i>	<i><b>Medium</b></i>	<i><b>Contaminant</b></i>
NCD093132207	VOICE OF AMERICA RELAY STATION	COUNTY ROAD 1212	GREENVILLE	PITT	34.21	known/suspected	
NCD098765506	SINGER CO/FURNITURE DIV BRYSON	BRYSON WALK	BRYSON CITY	SWAIN	34.16	groundwater groundwater	metals SVOCs
NONCD0001109	FRIENDLY CLEANERS	605 S. PENDER ST	WILSON	WILSON	34.14	soil	organics
NCD083673616	REEVES BROTHERS	RAILROAD AVE	RUTHERFORDTON	RUTHERFORD	34.10	soil	organics
NCD000006361	SUPERIOR ELECTRO FINISHES	115 EAST CORUM ST	KERNERSVILLE	FORSYTH	34.04	soil	metals
NONCD0002413	ROCKY POINT TRADING POST TCE DISCOV	8160 US HWY 117S, ROCKY POINT	BURGAW	PENDER	33.99	groundwater	VOCs
NONCD0001151	MATTHEWS BLDG SUPPLY/ESTUL TOOL	215 AMES ST	MATTHEWS	MECKLENBURG	33.98	groundwater soil	VOCs organics
NCD986209575	CARDINAL CHEMICAL WAREHOUSE FIRE	NC 211 & NC 72	LUMBERTON	ROBESON	33.96	soil	Pesticides/Herbicides
NONCD0001114	CONOVER METAL PRODUCTS	315 S MCLIN CREEK RD	CONOVER	CATAWBA	33.96	soil	metals
NONCD0001991	LEESONA - ALAMANCE CO PLANT -	2727 TUCKER ST. EXT	BURLINGTON	ALAMANCE	33.78	groundwater	VOCs
NONCD0000078	CAROLINA METAL AND ALLOYS	1016 E. SPRINGFIELD AVENUE	HIGH POINT	GUILFORD	33.72	soil	metals
NCD990715658	SOUTHERN MANUFACTURING, INC.	1000 SEABOARD ST	CHARLOTTE	MECKLENBURG	33.72	soil	inorganics
NCD046148318	TEXACO INC/PAW CREEK	410 SADLER RD	CHARLOTTE	MECKLENBURG	33.72	known/suspected	
NONCD0001150	CHARLOTTE BATTERY	2926 YOUNGBLOOD ST	CHARLOTTE	MECKLENBURG	33.67	known/suspected	

**APPENDIX A. INACTIVE HAZARDOUS WASTE SITES PRIORITY LIST**

<i><b>Id Number</b></i>	<i><b>Site Name</b></i>	<i><b>Site Address</b></i>	<i><b>City</b></i>	<i><b>County</b></i>	<i><b>Score</b></i>	<i><b>Medium</b></i>	<i><b>Contaminant</b></i>
NCD003196193	PIFER INDUSTRIES, INC.	2210 E PETTIGREW ST	DURHAM	DURHAM	33.67	known/suspected	
NCD003162500	CONSOLIDATED ENGRAVERS CORP.	311 E 12TH ST	CHARLOTTE	MECKLENBURG	33.51	sediment surface water groundwater groundwater soil surface water sediment soil	organics organics VOCs metals metals metals metals organics
NCD065295495	TEXFI IMPRESSIONS	401 PATETOWN RD	GOLDSBORO	WAYNE	33.41	groundwater soil	VOCs VOCs
NONCD0000054	MOORES COMPANY	US 1 BUSINESS & SR 1001	HENDERSON	VANCE	33.35	soil	organics
NCD055550560	GULF ADHESIVES & RESINS/PERKINS	1717 WARD STREET	HIGH POINT	GUILFORD	33.33	groundwater soil	VOCs organics
NCD000281832	SANFORD PLATING COMPANY	SR 1466	SANFORD	LEE	33.32	soil soil	metals organics
NONCD0000097	MORRIS, NORMAN	HIGHWAY 87 NORTH	ELON COLLEGE	ALAMANCE	33.23	soil	metals
NONCD0001119	EDWARDS PROPERTY FOUNDRY SAND	10209 ROZZELLE'S FERRY RD	CHARLOTTE	MECKLENBURG	33.18	soil	metals
NCD054417308	COASTAL CHEMICAL CORP.	NC 42	CLAYTON	JOHNSTON	33.11	soil	Pesticides/Herbicides
NONCD0000096	MASON DRUM STORAGE	42 FIBERVILLE STREET	CANTON	HAYWOOD	32.99	known/suspected	
NCD981928385	JOHN DEERE TRACTOR	HWY 601 AND SR 1413	MOCKSVILLE	DAVIE	32.95	known/suspected	

## APPENDIX A. INACTIVE HAZARDOUS WASTE SITES PRIORITY LIST

<i><b>Id Number</b></i>	<i><b>Site Name</b></i>	<i><b>Site Address</b></i>	<i><b>City</b></i>	<i><b>County</b></i>	<i><b>Score</b></i>	<i><b>Medium</b></i>	<i><b>Contaminant</b></i>
NONCD0001164	COOPERAGE TRACT	NC 99 & US 264	BELHAVEN	BEAUFORT	32.94	groundwater groundwater	inorganics VOCs
NONCD0001123	RALEIGH TTA-SE PARCEL	S WEST ST & MORGAN ST	RALEIGH	WAKE	32.94	groundwater soil	VOCs organics
NCD072018252	GENERAL ELECTRIC CO/MED STEAM	OLD RALEIGH RD	DURHAM	DURHAM	32.88	groundwater	VOCs
NCD093783876	VANIER GRAPHICS CORPORATION	655 MEADOW RD	EDEN	ROCKINGHAM	32.86	soil groundwater	organics VOCs
NCD980729479	CAROLAWN COMPANY	1426 W MOUNTAIN ST	KERNERSVILLE	FORSYTH	32.81	soil	organics
NONCD0001723	FLINT HILLS RESOURCES-CMT SITE	3330 RIVER ROAD	WILMINGTON	NEW HANOVER	32.62	groundwater surface water	VOCs VOCs
NONCD0001032	COCA COLA BOTTLING WORKS INC	HIGHWAY 17	NEW BERN	CRAVEN	32.59	groundwater groundwater	SVOCs VOCs
NCD002388965	LACKAWANNA LEATHER CO., INC.	HWY 70A WEST	CONOVER	CATAWBA	32.48	groundwater	metals
NCD981472624	US 70 DRUM DUMP	US 70	MORGANTON	BURKE	32.41	soil	organics
NONCD0001036	JOYCETON WATER WORKS WELLS 2 & 9	N OF SWANSON RD	LENOIR	CALDWELL	32.38	groundwater	VOCs
NCD980502892	CREEK BRIDGE/BORDEN CHEMICAL	US HWY 24-87 (GROVE ST)	FAYETTEVILLE	CUMBERLAND	32.55	known/suspected	
NCD095470332	THONIT A SIMMONS COMPANY	11900 STEELE CREEK ROAD	CHARLOTTE	MECKLENBURG	32.33	soil soil	metals organics

**APPENDIX A. INACTIVE HAZARDOUS WASTE SITES PRIORITY LIST**

<i><b>Id Number</b></i>	<i><b>Site Name</b></i>	<i><b>Site Address</b></i>	<i><b>City</b></i>	<i><b>County</b></i>	<i><b>Score</b></i>	<i><b>Medium</b></i>	<i><b>Contaminant</b></i>
NONCD0002558	319 S WEST ST DEVELOPMENT	319 WEST ST	RALEIGH	WAKE	32.27	soil	VOCs SVOCS
NCD08088551	DAUGHERTY CHEMICAL COMPANY	307 WALKER STREET	DURHAM	DURHAM	32.27	soil	metals
NCD980848766	GIBBS ELECTROPLATING	5210/5216 HOVIS ROAD	CHARLOTTE	MECKLENBURG	32.27	soil	metals
NCD980847123	HURT RESIDENCE	HWY 64	MORGANTON	BURKE	32.27	soil	organics
NONCD0002570	SWEETWATER MHP & BOBBY TAYLOR OIL	SWEETWATER DRIVE	FAYETTEVILLE	CUMBERLAND	32.27	groundwater groundwater groundwater soil	metals SVOCS VOCs VOCs
NCD003183167	LONG MANUFACTURING	111 FAIRVIEW STREET	TARBORO	EDGECOMBE	32.13	soil	organics
NCD982098774	CAL-TONE PAINTS	5115 NEW BERN AVE	RALEIGH	WAKE	31.94	soil	organics
NCD991278680	CHEMCRAFT/SADOLIN PAINT PRODUCTS	3950 NEW WALKERTOWN RD	WINSTON-SALEM	FORSYTH	31.92	soil groundwater groundwater groundwater soil	metals VOCs SVOCS metals VOCs
NCD003221868	CENTURY FURNITURE COMPANY	420 12TH ST NW	HICKORY	CATAWBA	31.90	soil	metals
NONCD0000084	THERMO PRODUCTS, INC.	800 JONES STREET	DENTON	DAVIDSON	31.77	soil soil	metals organics

**APPENDIX A. INACTIVE HAZARDOUS WASTE SITES PRIORITY LIST**

<i><b>Id Number</b></i>	<i><b>Site Name</b></i>	<i><b>Site Address</b></i>	<i><b>City</b></i>	<i><b>County</b></i>	<i><b>Score</b></i>	<i><b>Medium</b></i>	<i><b>Contaminant</b></i>
NCD980799019	CHEROKEE OIL	1201 BERRYHILL ROAD	CHARLOTTE	MECKLENBURG	31.76	soil surface water soil	organics metals metals
NCD053010732	PARKS-CRAMER COMPANY	2000 S BLVD	CHARLOTTE	MECKLENBURG	31.73	groundwater groundwater	metals VOCs
NONCD0000059	DAYCO COCHRAN LANDFILL	RT 1 HYATT CREEK ROAD	WAYNESVILLE	HAYWOOD	31.71	soil	organics
NCSFN0407143	AMERICAN ELEMENTS	500 WALLACE ST	FARMVILLE	PITT	31.68	soil	metals
NCD986180883	CCFC PESTICIDE DISPOSAL	607 HILLSBOROUGH STREET	OXFORD	GRANVILLE	31.67	known/suspected	
NCD981476708	CTI OF NC, INC	1002 S FRONT ST	WILMINGTON	NEW HANOVER	31.63	groundwater soil	VOCs organics
NCD980557847	KAISER ACME FARMARKET	SR 1870	RIEGELWOOD	COLUMBUS	31.60	soil groundwater groundwater	Pesticides/Herbicides SVOCs VOCs
NONCD0001177	ALCOA-PINE RD RAVINE DISPOSAL	PINE RD		STANLY	31.53	soil soil soil soil	cyanide metals organics inorganics
NCD980845119	BUCKHORN PESTICIDES	NC 581 & NC 42	WILSON	WILSON	31.36	soil soil	Pesticides/Herbicides organics
NCD000828566	TARTAN MARINE PROPERTY	NC HIGHWAY 77 & SR 2032	HAMLET	RICHMOND	31.33	soil	metals
NCD981863814	LANCASTER PLATING	802 EDWARDS ROAD	LILLINGTON	HARNETT	31.32	soil	metals

**APPENDIX A. INACTIVE HAZARDOUS WASTE SITES PRIORITY LIST**

<i><b>Id Number</b></i>	<i><b>Site Name</b></i>	<i><b>Site Address</b></i>	<i><b>City</b></i>	<i><b>County</b></i>	<i><b>Score</b></i>	<i><b>Medium</b></i>	<i><b>Contaminant</b></i>
NONCD0001015	MARY CIRCLE BATTERY	ZION CHURCH & MARY CRL	CONCORD	CABARRUS	31.18	soil	metals
NCD045451473	ACE CHEMICAL CORPORATION	9801 S TRYON ST	CHARLOTTE	MECKLENBURG	31.05	groundwater soil groundwater	VOCs organics SVOCs
NCD049845266	STANLEY CASE GOODS (FORMER)	HWY 211	WEST END	MOORE	31.01	groundwater	VOCs
NONCD0000019	SIR WALTER GUN CLUB	US 64	RALEIGH	WAKE	30.96	soil	metals
NONCD0002788	ALLOWAY RESIDENCE	405 PARADISE LANE	SHALLOTTE	BRUNSWICK	30.88	groundwater	VOCs
NONCD0000070	BENFIELD SANITATION SERVICE	1809 W FRONT ST	STATESVILLE	IREDELL	30.87	known/suspected	
NCD980843460	GRANT CREEK WWTP	CRUSE ROAD	SALISBURY	ROWAN	30.66	soil	organics
NCD003195963	WESTINGHOUSE ELEC METER & LIGHT	US 1 N	RALEIGH	WAKE	30.57	soil soil	metals organics
NONCD0001060	DIXIE MACHINE & TOOL CO	2204 PATTERSON ST	GREENSBORO	GUILFORD	30.46	soil	organics
NCD024740433	EC MANUFACTURING	413 N. POLK STREET	PINEVILLE	MECKLENBURG	30.45	soil	metals
NONCD0001033	AMERICAN CONTRACT COATINGS	HWY 55	APEX	WAKE	30.43	known/suspected	
NONCD0001067	CC DICKSON	1524 SOUTH BOULEVARD	CHARLOTTE	MECKLENBURG	30.43	soil groundwater groundwater	organics SVOCs VOCs
NCD003938586	CORNING GLASS WORKS	310 NORTH COLLEGE ROAD	WILMINGTON	NEW HANOVER	30.37	known/suspected	

## APPENDIX A. INACTIVE HAZARDOUS WASTE SITES PRIORITY LIST

<i><b>Id Number</b></i>	<i><b>Site Name</b></i>	<i><b>Site Address</b></i>	<i><b>City</b></i>	<i><b>County</b></i>	<i><b>Score</b></i>	<i><b>Medium</b></i>	<i><b>Contaminant</b></i>
NC0000998336	CP PROPERTIES	2350 BROWN ROAD	SANFORD	LEE	30.23	soil soil sediment	organics metals metals
NONCD0001595	DEANS PICKLES, FMR CATES	354 N. FAISON AVE.	FAISON	DUPLIN	30.23	groundwater	inorganics
NCD000616516	SCOVILL INC/SECURITY PRODUCTS	HWY 74 E	MONROE	UNION	30.21	soil soil groundwater groundwater soil	SVOCs VOCs VOCs metals metals
NCD003186004	INTERNATIONAL PAPER/RICHMOND	2215 S. WILMINGTON STREET	RALEIGH	WAKE	30.10	soil groundwater	organics VOCs
NONCD0001175	MIDTOWN SQUARE VALET DRY CLEANERS	401 S INDEPENDENCE BLVD	CHARLOTTE	MECKLENBURG	30.06	groundwater soil groundwater	metals organics VOCs
NCD024762668	BUSH BROTHERS PLATING INC/GREER	107 NE MARKET ST	REIDSVILLE	ROCKINGHAM	30.05	known/suspected	
NONCD0002999	PARRIS & S MAIN ST SOLVENTS	2300 BLOCK N MAIN STREET	HIGH POINT	GUILFORD	30.05	groundwater	VOCs
NCD980557722	HARRISBURG BATTERY	2609 HIGHWAY 49	HARRISBURG	CABARRUS	30.00	soil	metals
NCD067392175	TRAMCO, INC.	SR 1611	CONNELLY SPRINGS	BURKE	29.87	soil	organics
NCD991277724	MITCHELL SYSTEMS, INC.	ALTAPASS RD	SPRUCE PINE	MITCHELL	29.82	soil	metals
NCD057248759	PATCH RUBBER POND	GRACE BOULEVARD	ROANOKE RAPIDS	HALIFAX	29.82	soil	organics

## APPENDIX A. INACTIVE HAZARDOUS WASTE SITES PRIORITY LIST

<i><b>Id Number</b></i>	<i><b>Site Name</b></i>	<i><b>Site Address</b></i>	<i><b>City</b></i>	<i><b>County</b></i>	<i><b>Score</b></i>	<i><b>Medium</b></i>	<i><b>Contaminant</b></i>
NONCD0002781	ADAMS PAINTING SERVICE	722 WELLINGTON AVE	WILMINGTON	NEW HANOVER	29.71	known/suspected	
NCD003213568	LIBERTY FURNITURE CORP/CHROMCRAFT	330 N GREENSBORO ST	LIBERTY	RANDOLPH	29.60	soil	organics
NONCD0002797	KOCH NORTH PARAXYLENE	3225 RIVER RD	WILMINGTON	NEW HANOVER	29.51	soil	VOCs VOCs
NCD986170678	WOOD ROAD DRUM BURIAL	CIRCLE WOOD RD/SR 2641	GASTONIA	GASTON	29.44	known/suspected	
NCD049845548	REICHHOLD CHEMICAL, INC.	SR 1916	MONCURE	CHATHAM	29.33	soil	organics
NONCD0002863	BABY DIAPER SERVICE	1819 SPRING GARDEN ST	GREENSBORO	GUILFORD	29.31	soil	organics bases VOCs
NONCD0002280	PCS NITROGEN, FMRLY ARCADIAN	2830 HWY 421 NORTH	WILMINGTON	NEW HANOVER	29.09	groundwater	inorganics
NCD003218161	CORNELL-DUBILIER ELECTRONICS	2652 DALYRUMPLE STREET	SANFORD	LEE	29.02	soil	organics VOCs
NONCD0001106	MICROTRON ABRASIVES, INC	10242 RODNEY ST	PINEVILLE	MECKLENBURG	28.94	groundwater	VOCs
NCD991278714	CAROCHEM, INC.	540 GULF ST	DURHAM	DURHAM	28.72	soil	organics SVOCs
NCD002464691	ALLIANCE CAROLINA TOOL AND MOLD	SR 3495-GLENN BRIDGE RD	ARDEN	BUNCOMBE	28.70	groundwater	metals VOCs
NONCD0001050	LEXINGTON FURNITURE IND. PLNT #12	3301 COTTON GROVE LANE	LEXINGTON	DAVIDSON	28.59	soil	organics



**APPENDIX A. INACTIVE HAZARDOUS WASTE SITES PRIORITY LIST**

<i><b>Id Number</b></i>	<i><b>Site Name</b></i>	<i><b>Site Address</b></i>	<i><b>City</b></i>	<i><b>County</b></i>	<i><b>Score</b></i>	<i><b>Medium</b></i>	<i><b>Contaminant</b></i>
NCD980843528	TOWN CREEK REGIONAL WWTP	HELLGOWN ROAD	SALISBURY	ROWAN	28.50	known/suspected	
NCD048184451	BURLINGTON HOME CHAIR	HIGHWAY 268	RONDA	WILKES	28.49	known/suspected	
NCD000828616	USS AGRICHEMICALS FARM SERVICE	HWY 701	WHITEVILLE	COLUMBUS	28.45	known/suspected	
NONCD0001805	EXXON PIPELINE	RIVER RD	LELAND	BRUNSWICK	28.37	groundwater	VOCs
NCD003149291	GASTON COUNTY DYEING MACHINE CO.	HWY 27 EAST	MOUNT HOLLY	GASTON	28.34	groundwater	inorganics
NCD991277922	GASTON COUNTY DYEING MACHINE CO.	200 S MAIN ST	STANLEY	GASTON	28.34	groundwater	inorganics VOCs
NCD003186178	COASTAL CHEMICAL CORP.	EVANS ST EXT	GREENVILLE	PITT	28.33	soil	Pesticides/Herbicides
NONCD0001985	LEBANON CHEMICAL CORPORATION	1665 HIGHWAY 64 EAST	PLYMOUTH	WASHINGTON	28.22	groundwater	inorganics
NCD991278581	BURLINGTON FURNITURE/LUMBER PL	US 64 EAST	LEXINGTON	DAVIDSON	28.12	known/suspected	
NCD980483275	HELENA CHEMICAL COMPANY	DENNIS STREET EXTENSION	ENFIELD	HALIFAX	28.04	soil	Pesticides/Herbicides
NCD003151651	WILLARD SMELTING CO.	101 NEWBERN ST	CHARLOTTE	MECKLENBURG	27.86	soil	metals organics
NCD991278839	NORTH STATE CHEMICALS	6211 HUNT RD	PLEASANT GARDEN	GUILFORD	27.60	soil	metals organics VOCs

**APPENDIX A. INACTIVE HAZARDOUS WASTE SITES PRIORITY LIST**

<i><b>Id Number</b></i>	<i><b>Site Name</b></i>	<i><b>Site Address</b></i>	<i><b>City</b></i>	<i><b>County</b></i>	<i><b>Score</b></i>	<i><b>Medium</b></i>	<i><b>Contaminant</b></i>
NONCD0001030	BLR	2911 LEE AVENUE	SANFORD	LEE	27.50	soil groundwater	organics VOCs
NONCD0000013	CAROLINA HARDWOODS	158 FACTORY STREET	WILLIAMSTON	MARTIN	27.49	surface water	metals
NONCD0001166	CENTRAL GRAIN-MORGANS CORNER	1312 HASSELL RD	ELIZABETH CITY	PASQUOTANK	27.28	soil soil soil groundwater groundwater groundwater	organics metals inorganics SVOCs inorganics metals
NCD024770125	BURLINGTON FURNITURE	ATOAH STREET	ROBBINSVILLE	GRAHAM	27.10	soil	organics
NONCD0000091	DUKE POWER/WALNUT COVE	POWER HOUSE ROAD	WALNUT COVE	STOKES	26.95	known/suspected	
NCD024468597	CHARLOTTE STEEL DRUM	2900 WEST TRADE STREET	CHARLOTTE	MECKLENBURG	26.67	known/suspected	
NCD991278300	UNITED DRUM T/A RELIANCE UNIV.	214 BERKLEY ST	HIGH POINT	GUILFORD	26.55	groundwater groundwater	metals VOCs
NCD003213881	BENDIX CORPORATION	I-85 INNES ST EXIT	SALISBURY	ROWAN	26.36	soil	metals
NCD986166288	WOODY'S TIRE FIRE	HIGHWAY 321	GASTONIA	GASTON	26.35	known/suspected	
NCD990868168	INMONT CORP/BASF CORPORATION	1701 W WESTINGHOUSE BLVD	CHARLOTTE	MECKLENBURG	26.22	groundwater soil	VOCs organics
NONCD0002529	BASSETT FURNITURE-WEIMAN PLANT	1603 LEONARD ST	RAMSEUR	RANDOLPH	26.05	known/suspected	

## APPENDIX A. INACTIVE HAZARDOUS WASTE SITES PRIORITY LIST

<i><b>Id Number</b></i>	<i><b>Site Name</b></i>	<i><b>Site Address</b></i>	<i><b>City</b></i>	<i><b>County</b></i>	<i><b>Score</b></i>	<i><b>Medium</b></i>	<i><b>Contaminant</b></i>
NCD003218492	CAROLINA RUBBER HOSE COMPANY	1801 SOUTH RAILROAD	SALISBURY	ROWAN	26.04	soil	metals organics
NCD003464765	VAUGHAN-BASSETT FURNITURE CO.	ROUTE 268 EAST	ELKIN	SURRY	25.93	soil	organics
NONCD0001039	OVERCASH GRAVEL & GRADING CO. INC.	1150 SHELTON ROAD	CONCORD	CABARRUS	25.71	known/suspected	
NCD980602791	SALVAGE OIL OF AMERICA	1227 MCLEOD STREET	ROCKINGHAM	RICHMOND	25.68	soil	organics
NCD000822130	HARRELSON RUBBER COMPANY	HWY 220 SOUTH	ASHEBORO	RANDOLPH	25.45	known/suspected	
NCD003200656	FEATHER PROCESSORS, INC	HWY 117 NORTH	ROSE HILL	DUPLIN	25.30	soil	metals
NCD003148798	DAYCO CORP	BALSAM RD	WAYNESVILLE	HAYWOOD	25.26	soil	organics SVOCs VOCs
NCSFN0406894	STALLINGS SALVAGE	SECRET AVE	MONROE	UNION	24.89	known/suspected	
NCD067191262	FIRESTONE TIRE AND RUBBER COMPANY	HWY 301	WILSON	WILSON	24.45	soil	organics
NCD077821296	SOUTHERN RESIN/US INDUSTRIES INC	1510 DENTON ROAD	THOMASVILLE	DAVIDSON	23.62	groundwater	SVOCs
NCD077838589	THOMASVILLE FOREST PRODUCTS	CLARKSBURY CHRUCH ROAD	THOMASVILLE	DAVIDSON	23.10	soil	metals
NCD980838551	MCDOWELL FIREMAN ASSOCIATION SITE	SR 1214 GREENLEE ROAD	MARION	MCDOWELL	23.09	known/suspected	

**APPENDIX A. INACTIVE HAZARDOUS WASTE SITES PRIORITY LIST**

<i>Id Number</i>	<i>Site Name</i>	<i>Site Address</i>	<i>City</i>	<i>County</i>	<i>Score</i>	<i>Medium</i>	<i>Contaminant</i>
NCD096158696	BURLINGTON INDUSTRIES, INC.	6008 HIGH POINT RD	GREENSBORO	GUILFORD	22.43	groundwater soil soil groundwater groundwater	metals organics bases SVOCs VOCs
NCD071579528	FORBUSH METAL	SPEER BRIDGE ROAD	YADKINVILLE	YADKIN	21.90	soil soil soil	organics cyanide metals
NCS000000478	CROWDERS MOUNTAIN STATE PARK	CROWDERS MOUNTAIN STATE	GASTONIA	GASTON	21.57	known/suspected	
NCD003236841	WARLICK PAINT COMPANY	945 MONROE ST	STATESVILLE	IREDELL	21.47	known/suspected	
NCD986232213	SUMMIT RESOURCE MANAGEMENT	3501 GRIBBLE ROAD	STALLINGS	UNION	21.45	soil soil surface water	inorganics organics organics
NCD003223799	CLAYTON-MARCUS CO., INC.	HWY 127 N	BETHLEHEM	ALEXANDER	21.11	soil soil soil	metals cyanide organics
NCD054284518	STANDARD PACKAGING CORPORATION	HWY 73 W	MT GILEAD	MONTGOMERY	21.07	known/suspected	
NCD003214574	SPRUANCE SOUTHERN, INC.	HWY 8		DAVIDSON	20.81	known/suspected	
NCD046149019	HISTRAND CHEMICAL, INC.	HWY 9	LENOIR	CALDWELL	20.72	known/suspected	
NCD980559637	BEAUNIT CORP./DYING & FINISHING	LINEBERGER STREET	LOWELL	GASTON	19.99	known/suspected	
NONCD0001005	TRANSEASTERN CORP.	509 S LODGE ST	WILSON	WILSON	19.56	known/suspected	

**APPENDIX A. INACTIVE HAZARDOUS WASTE SITES PRIORITY LIST**

<i><b>Id Number</b></i>	<i><b>Site Name</b></i>	<i><b>Site Address</b></i>	<i><b>City</b></i>	<i><b>County</b></i>	<i><b>Score</b></i>	<i><b>Medium</b></i>	<i><b>Contaminant</b></i>
NCD048462881	ARMOLOY CO OF NC/HL-TECH	1603 SALISBURY ROAD	STATESVILLE	IREDELL	19.37	known/suspected	
NCD003152659	CONCORD TELEPHONE/REICHHOLD	161 BUFFALO AVENUE	CONCORD	CABARRUS	19.32	known/suspected	
NCD053528170	LAURENS GLASS/BALL-INCON GLASS	US 1 SOUTH	HENDERSON	VANCE	19.23	groundwater	SVOCs
NCD981921083	SWIFT ADHESIVES	9724 INDUSTRIAL DRIVE	PINEVILLE	MECKLENBURG	19.19	known/suspected	
NONCD0000014	BOISE CASCADE	SR 1916	MONCURE	CHATHAM	18.86	known/suspected	
NCD057037178	PFIZER INC/COTY DIVISION	COX MILL RD & HWY 42 E	SANFORD	LEE	18.48	soil	organics
NCD067178707	FAWN PLASTICS CO., INC.	10235 US 264A	MIDDLESEX	NASH	17.34	soil	organics
NONCD0002848	LOXCREEN	RT 501 S	ROXBORO	PERSON	16.41	known/suspected	
NONCD0000034	ASHEVILLE INDUSTRIES	20 GLEN BRIDGE RD/SR3495	ARDEN	BUNCOMBE	16.30	soil	organics
NONCD0002498	SOUTHERN GRAPHICS SYSTEMS	2406 N. 23RD STREET	WILMINGTON	NEW HANOVER	15.92	groundwater	metals
NONCD0000053	CAROLINA MARBLE CO.	INDIAN MOUND ROAD	ALBEMARLE	STANLY	15.28	known/suspected	
NONCD0000099	PARTON'S MOTOR COMPANY	2800 SOUTH YORK ROAD	GASTONIA	GASTON	15.22	known/suspected	
NONCD0000082	CAPE FEAR CHEMICALS/HL BRICE	HWY 701 S	ELIZABETHTOWN	BLADEN	11.48	soil	Pesticides/Herbicides
NCD081333858	HOLSTON ENERGY INC/HOLSTON FUEL	HWY 19A/235 BYPASS	WAYNESVILLE	HAYWOOD	7.70	soil	organics

**APPENDIX B. INACTIVE HAZARDOUS SITES INVENTORY-SITE STATUS**

*Note: Upon discovery, sites are added to the Evaluations Pending or Pollutant Only Site-Open categories of the Inactive Hazardous Sites Inventory. As resources are available, the sites are ranked and transferred to the Sites Priority List. The Sites Priority List is used to determine the order of full-scale remedial actions at sites without responsible parties, providing funds are available for such. If a party volunteers to clean up a site and enters into an agreement with the Division, the site is then transferred to the Voluntary Action category. Once cleanup is complete, the site is transferred to one of the "No Further Action" categories (NFAs). Information on contaminants and contaminated media have only been compiled for the Sites Priority List. That information can be found in Appendix A. Other information on sites activities this reporting year can be found in sections II - V of this report. Location information on the pre-1983 landfills can be found in Appendix C.*

Site ID #	Site Name	Street Address	City	SPL	Voluntary Action Under Agreement	Evaluation Pending	Pollutant Only Site - Open	Pollutant Only Site-NFA	Pollutant Only Site- NFA Restricted	NFA	NFA-Restricted	
<b>ALAMANCE</b>												
NCD085443182	AMETEK INC./LAMB ELEC DIVISION	704 MYRTLE DR	GRAHAM	No	No	No	No	No	No	Yes	No	
NONCD0001259	AMI, LIMITED	2609 TUCKER ST.	BURLINGTON	No	No	Yes	No	No	No	No	No	
NONCD0002885	ANNEDEEN HOSIERY BLDG	717 NORTH PARK AVE	BURLINGTON	No	No	Yes	No	No	No	No	No	
NONCD0001275	AO SMITH ELECTRIC MOTOR	MCPHERSON DR.	MEBANE	Yes	No	No	No	No	No	No	No	
NCD042423087	APOLLO CHEMICAL CORPORATION	1105 SOUTHERLAND STREET	GRAHAM	Yes	No	No	No	No	No	No	No	
NONCD0002837	B & C GROCERY	942 E HARDEN ST	GRAHAM	No	No	Yes	No	No	No	No	No	
NONCD0000002	BURLINGTON COAL GAS PLANT	1205 N CHURCH ST	BURLINGTON	No	Yes	No	No	No	No	No	No	
NCD060289469	BURLINGTON INDUSTRIES, INC.	664 GILMER STREET	BURLINGTON	No	No	No	No	No	No	Yes	No	
NONCD0001441	CAROLINA BIOLOGICAL YORK RD. - COLLINS AND AIKMAN	2700 YORK RD.	BURLINGTON	No	No	Yes	No	No	No	No	No	
NONCD0000030	COMMERCIAL-LEVIN	327 EAST ELM ST.	GRAHAM	Yes	No	No	No	No	No	No	No	
NONCD0001044	CONE MILLS CORP/GRANITE	2600 PARK ROAD EXT.	BURLINGTON	No	No	No	No	No	No	Yes	No	
NCD003467099	CORTINA FABRICS	OLD HWY 70	HAW RIVER	No	No	No	No	No	No	Yes	No	
NONCD0001313	ENGINEERED CONTROLS	3165 VIEWMONT DR	SWEPSONVILLE	No	No	Yes	No	No	No	Yes	No	
NONCD0002904	GB LABELS, INC.	100 REGO DR	ELON	No	Yes	No	No	No	No	No	No	
NONCD0001757	GEORGE FLORENCE PROPERTY	1070 S. RIVERVIEW DRIVE	BURLINGTON	No	Yes	No	No	No	No	No	No	
NONCD0001190	GLEN RAVEN MILLS	860 KING ST	BURLINGTON	No	No	Yes	No	No	No	No	No	
NC0001206473	GLEN RAVEN MILLS - CONSUMER	TUCKER STREET C	BURLINGTON	Yes	No	No	No	No	No	No	No	
NONCD0001777	GLEN RAVEN MILLS (FORMER)	142 GLEN RAVEN ROAD	ALTAMAHAW	Yes	No	Yes	No	No	No	No	No	
NONCD0001778	HARDIN CLEANERS	220 W HARDIN ST	GLEN RAVEN	Yes	No	No	No	No	No	No	No	
NONCD0001236	HOLT STREET DUMP	HOLT ST	GRAHAM	No	No	Yes	No	No	No	No	No	
NONCD0001295	ISLEY RESIDENCE, WILLIE MAE	2949 NC 100	MEBANE	Yes	No	No	No	No	No	No	No	
NONCD0001911	KAYSER-ROTH - GRAHAM-C	219 W. HARDEN ST.	ELON	No	No	Yes	No	No	No	No	No	
NONCD0001949	LEESONA - ALAMANCE CO PLANT - MASSEY RESIDENCE, GLEN	2727 TUCKER ST. EXT	GRAHAM	No	No	Yes	No	No	No	No	No	
NONCD0001991	MCDONALD RESIDENCE, ELIZABETH	540 TROLLINGWOOD ROAD	BURLINGTON	Yes	No	No	No	No	No	No	No	
NONCD0002041	MEREDITH-WEBB PRINTING	3560 MT. HERMAN ROCK CREEK RD	HAW RIVER	No	No	Yes	No	No	No	No	No	
NONCD0002053	MORRIS, NORMAN	334 N MAIN STREET	GRAHAM	No	No	No	No	No	No	No	No	
NONCD0000097	NC DOT - SITE #23 KIRKPATRICK	HIGHWAY 87 NORTH	BURLINGTON	Yes	No	Yes	No	No	No	No	No	
NONCD0002137	ONE HOUR KLEAN	1521 HUFFMAN MILL RD	ELON COLLEGE	No	No	No	No	No	No	No	No	
NONCD0002140	PANTRY #161 - SOLVENTS	1671 HUFFMAN MILL RD	BURLINGTON	No	No	Yes	No	No	No	No	No	
NONCD0002942	RED CAP DOG FOOD	1785 W WEBB AVE	BURLINGTON	No	No	Yes	No	No	No	No	No	
NONCD0002259	REDMAN FACILITY (FRMR)	1031 HWY 87 NORTH	ELON	No	No	No	No	No	No	Yes	No	
NCD986167104	RENTAL TOWEL AND UNIFORM	200 REDMAN CROSSING ROAD	BURLINGTON	No	No	No	No	No	No	Yes	No	
NONCD0002382	RUDD RESIDENCE, GEORGE	610 WOODY DR	MEBANE	No	No	No	No	No	No	Yes	No	
NONCD0001655	SHIELDS MOBILE HOME PARK	1263 N. NC 87	GRAHAM	No	No	Yes	No	No	No	Yes	No	
NONCD0002428	SYKES RESIDENCE, RONNIE	1341HWY 87 NORTH	ELON COLLEGE	No	No	Yes	No	No	No	No	No	
NONCD0002466	WALTER KIDDE PORTABLE	1456 GANT ROAD	ELON COLLEGE	No	No	Yes	No	No	No	No	No	
NONCD0002571	WASHINGTON STREET INCIDENTS	1394 S THIRD ST	GRAHAM	No	Yes	No	No	No	No	No	No	
NONCD0001103	WESTPOINT HOME, INC. - ALAMANCE	918, 920, 926 WASHINGTON STREE	MEBANE	No	No	Yes	No	No	No	No	No	
NONCD0002698	WHITE FURNITURE CO.	2516 INDUSTRY DRIVE	GRAHAM	No	No	Yes	No	No	No	No	No	
NONCD0002710	WOODY DRIVE VOCS	201 E CENTER ST	BURLINGTON	No	No	Yes	No	No	No	Yes	No	
NCD144212701	WORKMAN PROPERTY	609 WOODY DRIVE	GRAHAM	No	No	Yes	No	No	No	No	No	
NONCD0002759	WRIGHTBERRY MILLS	1361-1375 NORTH CHURCH STREET	BURLINGTON	No	No	Yes	No	No	No	No	No	
NONCD0002767		405 SOUTH MAIN STREET	GRAHAM	No	No	No	No	No	No	Yes	No	

**APPENDIX B. INACTIVE HAZARDOUS SITES INVENTORY-SITE STATUS**

<i>Site ID #</i>	<i>Site Name</i>	<i>Street Address</i>	<i>City</i>	<i>SPL</i>	<i>Voluntary Action Under Agreement</i>	<i>Evaluation Pending</i>	<i>Pollutant Only Site-Open</i>	<i>Pollutant Only Site-NFA</i>	<i>Pollutant Only Site-NFA Restricted</i>	<i>NFA</i>	<i>NFA-Restricted</i>
<b>Number of Sites:</b> 45											
<b>ALEXANDER</b>											
NCN000410100	APPALACHIAN CHEMICAL COMPANY	S.R. 1159, WEBB-PRICE ROAD	GRANITE FALLS	No	No	Yes	No	No	No	No	No
NCD003223799	CLAYTON-MARCUS CO., INC.	HWY 127 N	BETHLEHEM	Yes	No	No	No	No	No	No	No
NCD981932932	PCB CONTAMINATION WELLS	ROUTE 12 BOX 479	TAYLORSVILLE	No	No	No	No	No	No	Yes	No
<b>Number of Sites:</b> 3											
<b>ALLEGHANY</b>											
NCD982119638	LAUREL SPRINGS	HWY 18	LAUREL SPRINGS	No	No	No	No	No	No	Yes	No
NONCD0000086	SPARTA INDUSTRIES	US HWY 21	SPARTA	No	No	No	No	No	No	Yes	No
NCD003466505	SPARTA INDUSTRIES - NEW PLANT	1731 US HWY 21 SOUTH	SPARTA	No	No	No	No	No	No	Yes	No
<b>Number of Sites:</b> 3											
<b>ANSON</b>											
NONCD0001046	B&H RECYCLERS	7256 US 74 W	POLKTON	Yes	No	No	No	No	No	No	No
NCD980579601	CHEMICAL SECURITY SYSTEMS	SR 1812	ANSONVILLE	No	No	No	No	No	No	Yes	No
NONCD0001187	COFFING HOISTS	2020 COUNTRY CLUB RD	WADESBORO	No	No	No	No	No	No	No	Yes
NONCD0001544	COOKSON FIBERS	HIGHWAY 52 NORTH	ANSONVILLE	No	Yes	No	No	No	No	No	No
NONCD0001142	FLYNT/WANSONA	ONE WANSONA PLACE	WADESBORO	No	No	Yes	No	No	No	No	No
NONCD0001779	GLENN	HWY 52 & RATLIFF GIN ROAD	MORVEN	No	Yes	No	No	No	No	No	No
NCD986171924	GOAT PASTURE ROAD	SR 1114	WADESBORO	No	No	No	No	No	No	Yes	No
NCD986171932	HIGHTOWER ROAD	SR 1101	WADESBORO	No	No	No	No	No	No	Yes	No
<b>Number of Sites:</b> 8											
<b>ASHE</b>											
NONCD0001077	CATAWISSA LUMBER CO	301 LOCUST ST	WEST JEFFERSON	Yes	No	No	No	No	No	No	No
NONCD0001795	GREENE PROPERTY, RICHARD	1872 MULATTO MOUNTAIN ROAD	WEST JEFFERSON	No	No	Yes	No	No	No	No	No
NONCD0002150	NC DOT - SITE #73	1608 HIGHWAY 221 NORTH	JEFFERSON	No	No	Yes	No	No	No	No	No
NONCD0002302	PIEDMONT CONCRETE DBA DIXIE	BEAVER CREEK ROAD @ BEAVER CRE	WEST JEFFERSON	No	No	Yes	No	No	No	No	No
NCD003167780	SPRAGUE ELECTRIC COMPANY	HWY 194	LANSING	Yes	No	No	No	No	No	No	No
NONCD0001052	THOMASVILLE FURNITURE	151 SMETHPORT DRIVE	WEST JEFFERSON	Yes	No	No	No	No	No	No	No
NONCD0002648	UNITED CHEMI-CON - NONUST	185 MCNEIL RD.	LANSING	No	No	Yes	No	No	No	No	No
<b>Number of Sites:</b> 7											
<b>AVERY</b>											
NONCD0001102	BLUE RIDGE AUTO SALES	7786 LINVILLE FALLS HWY	ALTAMONT	No	No	Yes	No	No	No	No	No
NONCD0002192	NC DOT/FRANKLIN RESIDENCE	OFF 181 RT 2	NEWLAND	No	No	No	Yes	No	No	No	No
NONCD0002802	NEWLAND PESTICIDES SITE	1339 NEWLAND HWY	NEWLAND	No	Yes	No	No	No	No	No	No
<b>Number of Sites:</b> 3											
<b>BEAUFORT</b>											
NONCD0001207	APAC-WASHINGTON ASPHALT PLANT	DIRT RD	WASHINGTON	Yes	No	No	No	No	No	No	No
NONCD0001164	COOPERAGE TRACT	NC 99 & US 264	BELHAVEN	Yes	No	No	No	No	No	No	No
NONCD0001814	HAMILTON BEACH/PROCTOR SILEX	OFF SR 1509, NEAR WASHINGTON A	WASHINGTON	Yes	No	No	No	No	No	No	No
NONCD0001285	MASON LUMBER CO (FRMR)	1835 W 5TH ST	WASHINGTON	No	No	No	No	No	No	Yes	No
NCD003196847	NATIONAL SPINNING COMPANY	WEST 3RD STREET	WASHINGTON	Yes	No	No	No	No	No	No	No
NONCD0001055	PERKINS AUTO BODY REPAIR SHOP	5TH STREET	WASHINGTON	No	No	No	No	No	No	Yes	No
NONCD0002816	RADCLIFFE MARINE (PRIVATEER	HWY 264 BYPASS N	BELHAVEN	Yes	No	No	No	No	No	No	No



**APPENDIX B. INACTIVE HAZARDOUS SITES INVENTORY-SITE STATUS**

<i>Site ID #</i>	<i>Site Name</i>	<i>Street Address</i>	<i>City</i>	<i>SPL</i>	<i>Voluntary Action Under Agreement</i>	<i>Evaluation Pending</i>	<i>Pollutant Only Site - Open</i>	<i>Pollutant Only Site-NFA</i>	<i>Pollutant Only Site-NFA Restricted</i>	<i>NFA</i>	<i>NFA-Restricted</i>
NONCD0001168	RIVER CITY CONSTRUCTION CO	3534 CHERRY RUN RD	WASHINGTON	Yes	No	No	No	No	No	No	No
NCD072012354	SINGER CO FURNITURE DIV	STATE ROAD 1175	CHOCOWINITY	Yes	No	No	No	No	No	No	No
NONCD0002510	SOUTHSIDE HOME & GARDEN	NC HWY 33 E	CHOCOWINITY	No	No	Yes	No	No	No	No	No
NCD091567065	STANADYNE, INC/DIESEL SYSTEMS	CLARKS NECK RD	WASHINGTON	No	No	Yes	No	No	No	No	No
NCD041519364	TEXASGULF CHEMICALS COMPANY	HWY 306 NORTH	AURORA	Yes	No	No	No	No	No	No	No
NCD986197275	WASHINGTON COAL GAS PLANT	WEST 3RD STREET	WASHINGTON	No	Yes	No	No	No	No	No	No
<i>Number of Sites:</i> 13											
<b>BERTIE</b>											
NONCD0001904	BAZEMORE GROCERY	730 MT OLIVE RD	REPUBLICAN	No	No	Yes	No	No	No	No	No
NONCD0002176	NC DOT ASPHALT TESTING LAB SITE #	SE OF NC11 & NC308	LEWISTON	No	No	Yes	No	No	No	No	No
NONCD0002326	POWELL AND STOKES, INC	P.O BOX 389	WINDSOR	No	No	Yes	No	No	No	No	No
NCD042091215	RJR TECH COMPANY	841 AVOCA FARM RD	MERRY HILL	Yes	No	No	No	No	No	No	No
NONCD0002087	ROXBEL TEXACO	102 N MAIN ST	ROXBEL	No	No	Yes	No	No	No	No	No
NCD052553641	WEYERHAEUSER CO/LEWISTON	HWY 308 W	LEWISTON	Yes	No	No	No	No	No	No	No
<i>Number of Sites:</i> 6											
<b>BLADEN</b>											
NONCD0000082	CAPE FEAR CHEMICALS/HL BRICE	HWY 701 S	ELIZABETH TOWN	Yes	No	No	No	No	No	No	No
NONCD0001801	COLLEGE STREET SOLVENT RELEASE	COLLEGE ST AND GREEN ST	CLARKTON	No	No	Yes	No	No	No	No	No
NONCD0001539	CONGENTRIX-ELIZABETH TOWN	3100 WEST BROAD STREET	ELIZABETH TOWN	No	No	Yes	No	No	No	No	No
NONCD0002776	CSX-ROSINDALE	7 MI. EAST OF CLARKTON	CLARKTON	No	Yes	No	No	No	No	No	No
NCD981922362	GREIF, INC	409 E ELM ST	BLADENBORO	No	Yes	No	No	No	No	No	No
NONCD0002467	HWY 87 METHANOL SPILL	NEAR HWY 87 & DUPONT RR SPUR		No	No	No	No	No	No	Yes	No
<i>Number of Sites:</i> 6											
<b>BRUNSWICK</b>											
NONCD0002788	ALLOWAY RESIDENCE	405 PARADISE LANE	SHALLOTTE	Yes	No	No	No	No	No	No	No
NONCD0001967	AMERICAN DISTILLATION, INC	1690 NE ROYSTER RD	LELAND	Yes	No	No	No	No	No	No	No
NCD986215671	ARCHER DANIELS MIDLAND PCB		SOUTHPORT	No	No	No	No	No	Yes	No	No
NCD003184710	CAROLINA CREOSOTING CORPORATION	EASTBROOK ROAD	LELAND	Yes	No	No	No	No	No	No	No
NCD091570960	CAROLINA P&L CO. BRUNSWICK STEAM	HWY 87	SOUTHPORT	No	No	No	No	No	Yes	No	No
NC0000183103	CHEMICAL CARTAGE COMPANY	141 OLD FAYETTEVILLE RD.	LELAND	No	No	No	No	No	Yes	No	No
NONCD0001155	D&G PROPERTIES-SLAUGHTERHOUSE	ROYSTER RD	NAVASSA	Yes	No	No	No	No	Yes	No	No
NONCD0001100	DUPONT DUMP	NORTH OF SR 1430	NAVASSA	No	No	Yes	No	No	No	No	No
NONCD0001805	EXXON PIPELINE	RIVER RD	LELAND	Yes	No	No	No	No	No	No	No
NCD093137636	GENERAL WOOD PRESERVING CO.,	HWY 74/76	LELAND	Yes	No	No	No	No	No	No	No
NONCD0001799	GREGORY POOLE EQUIPMENT CO.,	151 BACKHOE RD.	LELAND	No	No	No	No	No	Yes	No	No
NCD045920279	HOLDING POND FOR WASTE/USS	100 QUALITY DR	NAVASSA	No	Yes	No	No	No	No	No	No
NONCD0001897	INDUSTRIAL ELECTRICAL SALES &	P.O. BOX 267, HWY. 74-76	LELAND	No	No	Yes	No	No	No	No	No
NONCD0001944	K&M FUEL SALES	205 LEONARD ST.	SOUTHPORT	No	No	Yes	No	No	No	No	No
NONCD0000072	LOWE'S PROPERTY	4891 LONG BEACH RD	SOUTHPORT	No	No	Yes	No	No	No	No	No
NCSFN0406896	MULBERRY ROAD		SOUTHPORT	No	No	No	No	No	Yes	No	No
NCD091572073	NATIONAL STARCH & CHEMICAL	2271 ANDREW JACKSON HWY	LELAND	Yes	No	No	No	No	Yes	No	No
NCD982119612	NC DOT MAINTENANCE YARD PCB	BRIDGERS ROAD	SHALLOTTE	No	No	No	No	No	Yes	No	No
NONCD0002152	NC DOT - US HWY 17 & SR 1165 PIT		SHALLOTTE	No	No	No	No	No	Yes	No	No
NONCD0002225	NUCON	1969 POPULAR STREET	LELAND	No	No	Yes	No	No	No	No	No
NONCD0002228	OAK ISLAND POLICE DEPT.	4621 E. OAK ISLAND DRIVE	OAK ISLAND	Yes	No	No	No	No	Yes	No	No
NCD986215242	P AND W WASTE OIL	10518 ROYSTER RD	LELAND	No	No	Yes	No	No	No	No	No
NCD075578385	PFIZER INC/THOMAS PHILLIPS	MOORE ST SR 1528	SOUTH PORT	No	No	No	No	No	Yes	No	No



**APPENDIX B. INACTIVE HAZARDOUS SITES INVENTORY-SITE STATUS**

Site ID #	Site Name	Street Address	City	SPL	Voluntary Action Under Agreement	Evaluation Pending	Pollutant Only Site - Open	Pollutant Only Site - NFA	Pollutant Only Site - NFA Restricted	NFA	NFA-Restricted
NONCD0001556	QUARTER HORSE LANE PROPERTY	6450 QUARTER HORSE LANE	OCEAN ISLE	No	No	Yes	No	No	No	No	No
NONCD0002790	RIVERS JUNKYARD	5501 DOGWOOD ST	WINNABOW	Yes	No	No	No	No	No	No	No
NCN000407775	ROYSTER FERTILIZER	1690 NE ROYSTER RD	LELAND	Yes	No	No	No	No	No	No	No
NONCD0002511	SOUTH BRUNSWICK MIDDLE SCHOOL	100 COUGAR DRIVE	SOUTHPORT	No	Yes	No	No	No	No	No	No
NONCD0002605	T-N-T AUTO SALES	BLUE BANKS ROAD NE	LELAND	No	No	Yes	No	No	No	No	No
NC0210020541	US DOD MILITARY OCEAN TERMINAL	SUNNY POINT OCEAN TERMINAL	SOUTHPORT	Yes	No	Yes	No	No	No	No	No
NC0001704980	WILMINGTON	NAVASSA ROAD	NAVASSA	Yes	No	No	No	No	No	No	No
<b>Number of Sites:</b> 30											
<b>BUNCOMBE</b>											
NONCD0001237	ALBANY INTERNATIONAL / CHEYNEY	WEAVERVILLE HIGHWAY	WEAVERVILLE	No	No	No	No	No	No	Yes	No
NONCD0000045	ALCAN PACKAGING	3005 SWEETEN CREEK RD	ASHEVILLE	No	No	Yes	No	No	No	No	No
NC0002464691	ALLIANCE CAROLINA TOOL AND MOLD	SR 3495-GLENN BRIDGE RD	ARDEN	Yes	No	No	No	No	No	No	No
NC0052813250	AMERICAN ENKA COMPANY/BASF	US 19 & 23 WEST	ENKA	No	No	No	No	No	No	Yes	No
NONCD0001271	ANDREX INDUSTRIES	180 DEAVERVIEW RD.	ASHEVILLE	No	No	Yes	No	No	No	No	No
NC0986188787	ASHEVILLE COAL GAS PLANT #1	31 RIVERSIDE DRIVE	ASHEVILLE	No	Yes	No	No	No	No	No	No
NONCD0000032	ASHEVILLE COAL GAS PLANT #2	173 S CHARLOTTE STREET	ASHEVILLE	No	Yes	No	No	No	No	No	No
NONCD0000034	ASHEVILLE INDUSTRIES	20 GLEN BRIDGE RD/SR3495	ARDEN	Yes	No	No	No	No	No	No	No
NONCD0001290	ASHEVILLE MICA COMPANY	75 THOMPSON STREET	ASHEVILLE	No	No	Yes	No	No	No	No	No
NONCD0001323	BASF-ENKA (OTM BUILDING)	SANDHILL ROAD	ASHEVILLE	No	No	Yes	No	No	No	No	No
NCN000407672	BEACON MANUFACTURING	2425 US HWY 70	SWANNANOVA	Yes	No	No	No	No	No	No	No
NONCD0001357	BLUE RIDGE BROADCASTING	3049 US HIGHWAY 70	BLACK MOUNTAIN	No	No	Yes	No	No	No	No	No
NONCD0000061	BULL MOUNTAIN RD DUMP	BLUE RIDGE PKWY MP 373.5	BLACK MOUNTAIN	No	No	No	No	No	No	Yes	No
NC000830638	CAROLINA P&L CO. ASHEVILLE	LONG SHOALS RD	SKYLAND	No	No	No	No	No	No	Yes	No
NC0981015886	CAROLINA PRODUCTION FINISHING	105 FAIRVIEW RD	ASHEVILLE	Yes	No	No	No	No	No	No	No
NONCD0001450	CAROLINA TIRE #2933	670 WEAVERVILLE HWY.	ASHEVILLE	No	No	Yes	No	No	No	No	No
NONCD0001451	CAROLINA TIRE #2936	990 PATTON AVE.	ASHEVILLE	No	No	Yes	No	No	No	No	No
NONCD0001452	CAROLINA TIRE 2945	2300 HENDERSONVILLE ROAD	ARDEN	No	No	Yes	No	No	No	No	No
NONCD0001162	CHAMPION FINISHING CO	200 BINGHAM RD	ASHEVILLE	No	No	Yes	No	No	No	No	No
NONCD0001890	CHRISTIAN CREEK RD PCE	124 CHRISTIAN CREEK RD	SWANNANOVA	No	No	Yes	No	No	No	No	No
NC0079068607	CLARK EQUIPMENT COMPANY	HIGHWAY 25 SOUTH	SKYLAND	No	No	No	No	No	No	Yes	No
NONCD0001525	COCA-COLA CO. SKYLAND	CLAYTON RD.	SKYLAND	No	No	Yes	No	No	No	No	No
NC0079070702	DOTSON METAL FINISHING, INC.	HWY 74 E	ASHEVILLE	No	No	No	No	No	No	Yes	No
NONCD0001704	FAIRVIEW 66 SOLVENT	HWY 74 CHARLOTTE HIGHWAY	FAIRVIEW	No	No	Yes	No	No	No	Yes	No
NC0003163730	GENERAL INSTRUMENT CORP.	1396 CHARLOTTE HWY	FAIRVIEW	No	Yes	No	No	No	No	No	No
NONCD0001772	GIRMES - FORMERLY SKF	US 74	ASHEVILLE	No	No	Yes	No	No	No	No	No
NONCD0002284	GOLF COURSE MAINTENANCE BLDG	499 CHARLOTTE ST	ASHEVILLE	Yes	No	No	No	No	No	No	No
NC0980558761	GS LABORATORY EQUIPMENT	275 AIKEN RD	ASHEVILLE	No	No	No	No	No	No	Yes	No
NONCD0002263	HAYWOOD RD CONTAMINATION	520 HAYWOOD RD	ASHEVILLE	No	No	Yes	No	No	No	No	No
NC0986188308	HIGHWAY 29 DUMP SITE	I - 26	ASHEVILLE	No	No	No	No	No	No	Yes	No
NONCD0001863	HOME SOLUTIONS (FORMER)	1625 PATTON AVENUE	ASHEVILLE	No	No	Yes	No	No	No	No	No
NONCD0001172	HYMAN YOUNG GREENHOUSE	675 CEDAR HILL RD	ASHEVILLE	No	No	Yes	No	No	No	No	No
NONCD0001379	LYTLE COVE RD SOLVENT	LYTLE COVE RD	ASHEVILLE	No	No	Yes	No	No	No	No	No
NC0986166320	MARTINS CREEK ROAD	MARTIN'S CREEK ROAD	SWANNANOVA	No	No	Yes	No	No	No	No	No
NONCD0002066	METPRO PROP.(FOR. DRY CLEANER)	1030 PATTON AVE.	BARNARDSVILLE	No	No	No	No	No	No	Yes	No
NONCD0002068	MICROMATIC/TEXTRON FACILITY	105 LYTLE COVE ROAD	ASHEVILLE	No	No	Yes	No	No	No	No	No
NONCD0002971	NEW LEICESTER HWY PCE	3161 NEW LEICESTER HWY	SWANNANOVA	No	No	Yes	No	No	No	No	No
NONCD0002212	NORFOLK SOUTHERN RAIL YARD- PCE	33 MEADOW ROAD	ASHEVILLE	No	No	Yes	No	No	No	No	No
NONCD0002742	PARKWAY CHEVROLET (FRMR)	205 SMOKEY PARK HWY	ASHEVILLE	No	No	Yes	No	No	No	No	No
NC0071065957	PATHOLOGISTS MEDICAL LAB	104 DOCTORS BLD, DRS. DRI	ASHEVILLE	No	No	No	No	No	No	Yes	No
NONCD0002274	PATTIES BOOK SWAP	1478 PATTON AVE.	ASHEVILLE	No	No	Yes	No	No	No	No	No

**APPENDIX B. INACTIVE HAZARDOUS SITES INVENTORY-SITE STATUS**

<i>Site ID #</i>	<i>Site Name</i>	<i>Street Address</i>	<i>City</i>	<i>SPL</i>	<i>Voluntary Action Under Agreement</i>	<i>Evaluation Pending</i>	<i>Pollutant Only Site - Open</i>	<i>Pollutant Only Site - NFA</i>	<i>Pollutant Only Site - NFA Restricted</i>	<i>NFA</i>	<i>NFA-Restricted</i>
NCD062548995	QUORUM KNITTING	REEMS CREEK RD	WEAVERVILLE	No	Yes	No	No	No	No	No	No
NONCD0002361	RADIOHACK PROPERTY	111 OLD BEE TREE ROAD	SWANNANOVA	No	No	Yes	No	No	No	No	No
NONCD0001108	RENTAL UNIFORM SERVICE	1829 HENDERSONVILLE RD	ASHEVILLE	No	Yes	No	No	No	No	No	No
NONCD0002878	ROBERTS ST HATCHERY	144 ROBERTS ST	ASHEVILLE	No	No	Yes	No	No	No	No	No
NONCD0002626	ROBERTS ST ORGANICS	109 ROBERTS ST	ASHEVILLE	No	No	Yes	No	No	No	No	No
NCD062552153	SAYLES-BILTMORE BLEACHERIES	SWANNANOVA RD	ASHEVILLE	No	No	No	No	No	No	Yes	No
NCN000407206	SHULIMSON BROTHERS SCRAP YARD	MEADOW ROAD	ASHEVILLE	No	Yes	No	No	No	No	No	No
NONCD0002038	SILVERMAN PROPERTY	48 SWANNANOVA RIVER RD	ASHEVILLE	No	No	Yes	No	No	No	No	No
NCD083673681	SINGER CO/KEARFOTT DIV	HIGHWAY 70	BLACK MOUNTAIN	Yes	No	No	No	No	No	No	No
NONCD0001163	SMITH'S AEROSPACE	401 SWEETEN CREEK IND. PK.	ASHEVILLE	No	No	Yes	No	No	No	No	No
NONCD0002483	SMOKY MOUNTAIN MACHINE	80 MCINTOSH RD	ASHEVILLE	No	No	Yes	No	No	No	No	No
NONCD0001221	SOUTH TUNNEL ROAD SOLVENTS	1 SOUTH TUNNEL RD	ASHEVILLE	No	No	Yes	No	No	No	No	No
NCD003951878	SQUARE D COMPANY	128 BINGHAM RD	ASHEVILLE	No	No	Yes	No	No	No	No	No
NONCD0002801	SWANNANOVA DIJDP PROPERTY	WOODLAND DR	SWANNANOVA	No	Yes	No	No	No	No	No	No
NCD981474158	SWEETEN CREEK DRUM SITE	115 SWEETEN CREEK ROAD	ASHEVILLE	Yes	No	No	No	No	No	No	No
NCD002221703	SYBRON ARDEN PLANT	95 GLENN BRIDGE ROAD	ARDEN	No	No	No	No	No	No	Yes	No
NONCD0002599	TICAR CHEMICAL CO	PO BOX 4205	ASHEVILLE	No	No	Yes	No	No	No	No	No
NC4210020042	USA RESERVE XVIII AIRBORNE CORPS	224 LOUISIANA	ASHEVILLE	No	No	No	No	No	No	Yes	No
NONCD0002887	VOLVO CONSTRUCTION EQUIPMENT	2169 HENDERSONVILLE RD	ASHEVILLE	No	No	Yes	No	No	No	Yes	No
NONCD0002679	VULCAN MATERIALS	P.O. BOX 156	ENKA	No	No	Yes	No	No	No	No	No
<i>Number of Sites: 61</i>											
<b>BURKE</b>											
NONCD0002922	ANTIOCH FOOD MART	2940 NC 18	MORGANTON	No	No	Yes	No	No	No	No	No
NONCD0000051	BURKE COUNTY SCHOOL PROPERTY	NC 126 & WATER MILL GLEN	MORGANTON	No	No	No	No	No	No	Yes	No
NONCD0001398	BURKE MILLS, INC.	119 STERLING ST.	VALDESE	No	No	Yes	No	No	No	No	No
NCN000410098	BURLINGTON	100 BURKE ST	RHODISS	No	No	Yes	No	No	No	No	No
NONCD0001434	CAPRI INDUSTRIES, INC.	1401 BURKEMONT AVE.	MORGANTON	No	No	Yes	No	No	No	No	No
NCD091258517	DANA CORPORATION	105 WAMSUTTA MILL ROAD	MORGANTON	No	No	Yes	No	No	No	Yes	No
NCD000623140	DURACELL INTL. LITHIUM SYSTEMS	LOVELADY LN	MORGANTON	No	No	No	No	No	No	Yes	No
NONCD0001689	ETHAN ALLEN FACILITY (FORMER)	1185 DREXEL RD.	VALDESE	No	No	No	No	No	No	No	No
NONCD0001766	GEO HILDEBRAND ELEM. SCHOOL	GEORGE HILDEBRAND SCH. RD.	CONNELLY SPRINGS	No	No	Yes	No	No	No	No	No
NCN000410280	GREAT LAKES CARBON CORPORATION	307 JAMESTOWN ROAD	MORGANTON	Yes	No	No	No	No	No	No	No
NCD003163888	HENREDON FURNITURE	400 HENREDON RD	MORGANTON	Yes	No	No	No	No	No	No	No
NCD980847123	HURT RESIDENCE	HWY 64	MORGANTON	Yes	No	No	No	No	No	No	No
NCD0499997786	INMONT CORP/BASF CORPORATION	HWY 70 W	MORGANTON	No	No	Yes	No	No	No	No	No
NCD986176477	LAKE JAMES UNDERWATER BOX	HWY 64/70 E	GLEN ALPINE	No	No	No	No	No	No	Yes	No
NCD003167988	MARANTZ PIANO CO INC/ANEVKA,	REEP DRIVE	MORGANTON	Yes	No	No	No	No	No	No	No
NONCD0001098	NATIONAL TEXTILES, LLP	US 64/70 I-40 ACCESS ROAD	MORGANTON	Yes	No	No	No	No	No	No	No
NCD981023732	NEUVILLE SOCK PROPERTY	4867 RHONEY ROAD	HILDEBRAN	Yes	No	No	No	No	No	Yes	No
NCD000609784	PARKER INDUSTRIES	ONE CHAIN DR	CONNELLY SPRINGS	No	No	No	No	No	No	Yes	No
NCD000002572	PT COMPONENT'S INC	ROMARCO RD	MORGANTON	No	No	No	No	No	No	Yes	No
NCD0055161186	ROMARCO, LTD.	261 WEST FLEMING DRIVE	MORGANTON	No	No	No	No	No	No	Yes	No
NONCD0002572	T&T SUPERMARKET	SR 1611	CONNELLY SPRINGS	Yes	No	Yes	No	No	No	Yes	No
NCD067392175	TRAMCO, INC.	US 70	MORGANTON	Yes	No	No	No	No	No	No	No
NCD981472624	US 70 DRUM DUMP	720 MALCOLM BLVD	MORGANTON	Yes	No	No	No	No	No	No	No
NONCD0002783	VALDESE MEDICAL OFFICE BLDG	17761 STONE PATH LANE	RUTHERFORD COLLEGE	No	No	No	No	No	No	Yes	No
NONCD0001246	VINCENTE WELL		CONNELLY SPRINGS	No	No	Yes	No	No	No	No	No
<i>Number of Sites: 25</i>											
<b>CABARRUS</b>											

**APPENDIX B. INACTIVE HAZARDOUS SITES INVENTORY-SITE STATUS**

Site ID #	Site Name	Street Address	City	SPL	Voluntary Action Under Agreement	Evaluation Pending	Pollutant Only Site - Open	Pollutant Only Site - NFA	Pollutant Only Site - NFA Restricted	NFA	NFA-Restricted
NONCD0001373	BRAKE XPERTS (FORMER)	1579 HIGHWAY 29N	CONCORD	No	No	Yes	No	No	No	No	No
NC0001096601	BRANCH BATTERY	658 SUNDERLAND ROAD	CONCORD	No	No	No	No	No	No	Yes	No
NCD000822304	BREY MCNAR WWTP	NC HWY 49 NR US HWY 601	CONCORD	No	No	No	No	No	No	Yes	No
NONCD0002929	BRUMLEY AVE NE & CHUCH ST N	BRUMLEY AVE NE & CHURCH ST N	CONCORD	No	No	Yes	No	No	No	No	No
NONCD0001122	CABARRUS ROUNDABOUT	CABARRUS AVE & OLD CHARLOTTE	CONCORD	Yes	No	No	No	No	No	No	No
NONCD0000083	CHEESMAN PROPERTY	3251 GREGORY ROAD	ROCKWELL	No	No	No	No	No	No	Yes	No
NCD986185403	CLINE PCB CONTAMINATED WELL	2648 CENTER GROVE ROAD	KANNAPOLIS	No	No	No	No	No	No	Yes	No
NCD986197333	CONCORD COAL GAS PLANT	183 ACADEMY AVENUE NW	CONCORD	No	Yes	No	No	No	No	No	No
NCD991277773	CONCORD ROCKY RIVER REGIONAL	BREEZY LANE	CONCORD	No	No	No	No	No	No	Yes	No
NCD003152659	CONCORD TELEPHONE/REICHHOLD	161 BUFFALO AVENUE	CONCORD	Yes	No	No	No	No	No	No	No
NONCD0001026	COOK PROPERTY	COLD SPRINGS ROAD	CONCORD	No	No	No	No	No	No	Yes	No
NONCD0001581	DA MOORE CORPORATION 2	36 OAK DRIVE	CONCORD	No	No	No	No	No	No	Yes	No
NONCD0001594	DB PENNINGTON ESTATE	869 WEST C ST.	CONCORD	No	No	No	No	No	No	Yes	No
NONCD0002803	FERREE PROPERTY	1140 & 1150 IVEY CLINE RD	KANNAPOLIS	No	No	Yes	No	No	No	No	No
NONCD0001718	FISHER EARNHARDT OIL CO.	8428 HWY 49 N	CONCORD	No	No	Yes	No	No	No	Yes	No
NONCD0001561	FREDRICKSON MOTORS EXP PCE	2244 PITTS SCHOOL RD	CONCORD	No	No	Yes	No	No	No	No	No
NONCD0001115	HAHN DAIRY FARM	LONG RUN FARM RD	CONCORD	No	No	No	No	No	No	Yes	No
NCD980557722	HARRISBURG BATTERY	2609 HIGHWAY 49	MOUNT PLEASANT	Yes	No	No	No	No	No	No	No
NONCD0002966	HOMETOWN CONVENIENCE L610	8830 E FRANKLIN ST	HARRISBURG	No	No	No	No	No	No	No	No
NONCD0001885	HWY 601 AND HWY 24/27, MIDLAND	HWY 601 AND HWY 24/27	MT PLEASANT	No	No	Yes	No	No	No	No	No
NONCD0001860	185 & HWY73 CHLORINATED	4662 DAVIDSON HWY	MIDLAND	No	No	Yes	No	No	No	No	No
NONCD0001933	JOHNSON CONCRETE/PIEDMONT BLOCK	106 OLD DAVIDSON PLACE NW	CONCORD	No	No	Yes	No	No	No	No	No
NONCD0000007	KINLAW-HUDSON PROPERTIES		CONCORD	No	No	Yes	No	No	No	No	No
NONCD0000802	LES MYERS PARK	LAWDALE AVENUE EXT.	CONCORD	Yes	No	No	No	No	No	No	No
NCD981031511	LOVE BATTERY SITE	US HIGHWAY 29 & LIST AVE	CONCORD	No	No	No	No	No	No	Yes	No
NCD991278755	MARTIN'S BATTERY SALVAGE, INC.	5500 ASHLAND RD	CONCORD	Yes	No	No	No	No	No	No	No
NONCD0001015	MARY CIRCLE BATTERY	ZION CHURCH & MARY CRL	KANNAPOLIS	Yes	No	No	No	No	No	No	No
NONCD0002079	MINI-MART	1250 OLD CHARLOTTE RD.	CONCORD	No	No	No	No	No	No	No	No
NONCD0002167	NCDOT ASPHALT SITE #4 (M & M	N OF HWY 73, S OF I-85, W OF H	CONCORD	No	No	Yes	No	No	No	No	No
NONCD0002168	NCDOT ASPHALT SITE #40/BLYTHE	7450 POPLAR TENT ROAD	CONCORD	No	No	Yes	No	No	No	No	No
NONCD0001039	OVERCASH GRAVEL & GRADING CO.	1150 SHELTON ROAD	CONCORD	Yes	No	No	No	No	No	No	No
NCN000410937	PATTERSON AVE BATTERY DUMP	PATTERSON AVE & BONNIE ST-SE	CONCORD	No	No	Yes	No	No	No	No	No
NCN000407204	PHOENIX MINE		CONCORD	No	No	No	No	No	No	Yes	No
NCD981031578	RAINBOW DRIVE BATTERY	SR 1646	KANNAPOLIS	Yes	No	No	No	No	No	No	No
NCD986232700	RILEY BATTERY SITE	DILEEN DRIVE	CONCORD	No	No	No	No	No	No	Yes	No
NONCD0002406	ROACH, INC (HALE TRAILER..)	1335 IVEY CLINE ROAD	CONCORD	No	No	No	No	No	No	No	No
NCD093334969	S & S METALS RECYCLING COMPANY	SHORTCUT ROAD/SR 2455	GOLD HILL	Yes	No	Yes	No	No	No	No	No
NONCD0002460	SERVCO STATION (FORMER)	520 N CANNON BLVD	KANNAPOLIS	No	No	Yes	No	No	No	No	No
NCD980729651	SOUTHERN LATEX CORP.	379 CENTRAL DRIVE	CONCORD	No	No	No	No	No	No	Yes	No
NONCD0002533	STAR AMERICA INC - MT PLEASANT	8455 NC HWY 49N	MT. PLEASANT	No	No	Yes	No	No	No	No	No
NONCD0002823	STOGNER RESIDNECE	8500 FLOWE'S ST	CONCORD	No	No	Yes	No	No	No	No	No
NONCD0002982	TURKEY ROAD PCE	TURKEY RD	KANNAPOLIS	No	No	Yes	No	No	No	No	No
NONCD0002639	TUSCARORA YARNS, INC.	8760 E. FRANKLIN ST.	KANNAPOLIS	No	No	Yes	No	No	No	No	No
NCN000410583	VILLA MHP-BATTERYDUMP	IRENE AVE & VENICE ST	KANNAPOLIS	No	No	Yes	No	No	No	No	No
NONCD0001215	WAYNE'S AUTO SALVAGE	11801 MOORESVILLE RD	DAVIDSON	No	No	Yes	No	No	No	No	No
NONCD0000012	WHITE'S GRAVEL PIT	1515 HWY 49 SOUTH	CONCORD	Yes	No	No	No	No	No	No	No

*Number of Sites:* 46

**CALDWELL**

NONCD0001245	ALLEN-BECK NON-PETROLEUM	HWY 321 N.	GRANITE FALLS	No	Yes	No	No	No	No	No	No
NONCD0001597	AVERY DENNISON (FMR PAXAR CORP)	950 GERMAN ST	LENOIR	No	Yes	No	No	No	No	No	No

**APPENDIX B. INACTIVE HAZARDOUS SITES INVENTORY-SITE STATUS**

<b>Site ID #</b>	<b>Site Name</b>	<b>Street Address</b>	<b>City</b>	<b>SPL</b>	<b>Voluntary Action Under Agreement</b>	<b>Evaluation Pending</b>	<b>Pollutant Only Site - Open</b>	<b>Pollutant Only Site - NFA</b>	<b>Pollutant Only Site - NFA Restricted</b>	<b>NFA</b>	<b>NFA-Restricted</b>
NCD003158979	BERNHART FURNITURE CO. PLANT #2	VIRGINIA ST	LENOIR	No	No	No	No	No	No	Yes	No
NCD091278466	BROYHILL FURNITURE MILLER HILL	NC 18 S	LENOIR	No	No	No	No	No	No	Yes	No
NCD045456134	BUSS AUTOMATION INCORPORATED	511 CREEKWAY DR, NW	LENOIR	No	No	Yes	No	No	No	Yes	No
NONCD0001416	CALDWELL FREIGHT LINES	2550 HICKORY BOULEVARD SOUTHWEST	LENOIR	No	No	Yes	No	No	No	No	No
NCD980799142	CALDWELL INDUSTRIAL SERVICES,	SPARTAN ROAD	HUDSON	No	No	No	No	No	No	Yes	No
NCD079047148	CHEMICAL COATINGS	HIGHWAY 301 BYPASS	HUDSON	No	No	No	No	No	No	Yes	No
NONCD0001189	CROSSROADS OIL	320 ELIZABETH ST	LENOIR	No	No	Yes	No	No	No	No	No
NCD986204758	GAMEWELL DRUM SITE	CRAIG MOUNTAIN ROAD	GAMEWELL	No	No	No	No	No	No	Yes	No
NONCD0001008	HAMMORY/KINCAID FURNITURE		GAMEWELL	No	No	No	No	No	No	Yes	No
NCD046149019	HISTRAND CHEMICAL, INC.	HWY 9	LENOIR	Yes	No	No	No	No	No	No	No
NCD980839757	INDIAN GRAVE GAP DRUM DISPOSAL	APPROX 2 MILS N OF SR 1513	LENOIR	Yes	No	No	No	No	No	No	No
NONCD0001036	JOYCETON WATER WORKS WELLS 2 & 9	N OF SWANSON RD	LENOIR	Yes	No	No	No	No	No	No	No
NCD079066833	LENOIR REFINING COMPANY	263 PENNINGTON AVE NW	LENOIR	Yes	No	No	No	No	No	No	No
NCD986171262	MARSHALL MONEY BUCKET WASHING	HWY 321 NORTH	LENOIR	No	No	No	No	No	No	Yes	No
NONCD0002195	NEPTCO PLANT	TRC ENV CONSULTANTS	LENOIR	No	No	No	No	No	No	Yes	No
NCD986190858	OAKHILL PCB	SR 1719	LENOIR	No	No	No	No	No	No	Yes	No
NCD053009510	RELIANCE UNIVERSAL OF KENTUCKY	1713 MAIN STREET NW	LENOIR	No	No	No	No	No	No	Yes	No
NCD062568035	SINGER CO/FURNITURE DIV 5 6 7	2424 NORWOOD ST-HWY 321S	LENOIR	No	No	No	No	No	No	Yes	No
NCD000604330	SINGER CO/FURNITURE DIV PLT 1	1409 WEST COLLEGE AVE, SW	LENOIR	No	No	No	No	No	No	Yes	No
NCD000604322	SINGER CO/FURNITURE DIV PLTS 3	904 VIRGINIA STREET	LENOIR	No	No	Yes	No	No	No	No	No
NONCD0001009	SINGER PLANT #2	VIRGINIA STREET	LENOIR	Yes	No	No	No	No	No	No	No
NCD054290770	THOMASVILLE FURNITURE	315 ELIZABETH ST NW	LENOIR	No	No	No	No	No	No	No	Yes
NONCD0001031	WIENBERGER PROPERTY	SMOKEY GREEN ROAD	GAMEWELL	No	No	No	No	No	No	Yes	No

**Number of Sites:** 25

**CARTERET**

NC5690308262	ANT USCG FORT MACON STATION	FORT MACON ROAD	ATLANTIC BEACH	No	No	No	No	No	No	Yes	No
NONCD0001298	ATLANTIC AUTO SALVAGE	5871 HWY 70 EAST	NEWPORT	No	No	Yes	No	No	No	No	No
NONCD0001466	BEACHVIEW EXXON	2410 ARENDELL ST	MOREHEAD CITY	No	No	Yes	No	No	No	No	No
NCD980557862	GUTHRIE, ERNEST PROPERTY	260 UTOPIA DRIVE	NEWPORT	No	No	No	No	No	No	Yes	No
NONCD0001820	HANKISON INTERNATIONAL	199 UTOPIA DR-170 HANKINSON DR	NEWPORT	No	No	No	No	No	No	Yes	No
NONCD0001233	LOFTIN PROPERTY	2361 LENNOXVILLE RD	BEAUFORT	Yes	No	No	No	No	No	No	No
NONCD0002792	MARSHALLBERG BOAT YARD	1290 & 1295 MARSHALLBERG RD	MARSHALLBERG	Yes	No	No	No	No	No	No	No
NONCD0002096	MOREHEAD CITY DMV	5347 HWY. 70 WEST	MOREHEAD CITY	No	No	No	No	No	No	Yes	No
NONCD0002091	MOREHEAD MARINE (FORMER)	4971 ARENDELL ST	MOREHEAD CITY	Yes	No	No	No	No	No	No	No
NC3131430180	NATIONAL MARINE FISHERIES SERV.	ARENDELL STREET	BEAUFORT	Yes	No	No	No	No	No	Yes	No
NC5FN0407074	NC.MARITIME MUSEUM	310 FRONT ST	BEAUFORT	Yes	No	No	No	No	No	No	No
NONCD0002269	PARKER HONDA/MITSUBISHI	5343 HWY 70 WEST	MOREHEAD CITY	No	No	Yes	No	No	No	No	No
NC5210022906	USA RESERVE XVIII AIRBORNE CORPS	405 FISHER ST	MOREHEAD CITY	Yes	No	No	No	No	No	No	No
NONCD0001347	ZAR PROPERTY	2371 LENNOXVILLE RD	BEAUFORT	No	No	No	No	No	No	Yes	No

**Number of Sites:** 14

**CASWELL**

NONCD0001038	BRYANT FARM DRUM DUMP	W OF NC 86 400 FT S OF VA LINE	GATEWOOD	Yes	No	No	No	No	No	No	No
NONCD0001401	BURLINGTON IND. - WILLIAMSBURG	SR 1100	MATKINS	No	No	Yes	No	No	No	No	No
NONCD0002411	CORBETT RIDGE GROCERY	4887 CORBETT RIDGE RD	YANCEYVILLE	No	No	Yes	No	No	No	No	No
NONCD0001928	JIMMYS QUICKIE MART	6883 OLD HIGHWAY 86	PROVIDENCE	No	No	Yes	No	No	No	No	No

**Number of Sites:** 4

**CATAWBA**

**APPENDIX B. INACTIVE HAZARDOUS SITES INVENTORY-SITE STATUS**

Site ID #	Site Name	Street Address	City	SPL	Voluntary Action Under Agreement	Evaluation Pending	Pollutant Only Site - Open	Pollutant Only Site-NFA	Pollutant Only NFA	Pollutant Only Site- NFA Restricted	NFA-Restricted
NONCD0001213	2ND STREET NE SOLVENTS	1106 2ND STREET NE, 11TH AVE N	HICKORY	No	No	Yes	No	No	No	No	No
NONCD0001244	ALEXVALE FURNITURE PLANT #3	6005 HWY 10 WEST	HICKORY	No	No	Yes	No	No	No	No	No
NONCD0001308	BACHS MHP SITE	BACH RD & HWY 150E	SHERILLS FORD	No	No	Yes	No	No	No	No	No
NONCD0001328	BEAM RESIDENCES (KEN AND DON)	3367 BURGANDY STREET	MAIDEN	No	No	Yes	No	No	No	No	No
NCD083682583	BROYHILL FURNITURE	2309 NORTH COLLEGE AVE	NEWTON	No	No	No	No	No	Yes	No	No
NONCD0002785	BROYHILL/FURNITURE BRANDS	409 4TH ST PLACE SE	CONOVER	No	No	Yes	No	No	No	No	No
NCSFN0406911	CAROLINA ASSOCIATED MILL	766 HWY 10 W	NEWTON	No	Yes	No	No	No	No	No	No
NCD047285598	CAROLINA SOLVENTS, INC.	2274 1ST ST SE	HICKORY	No	No	No	No	No	Yes	No	No
NCD062550082	CARPENTER CO - CONOVER PLANT	2009 KEISLER DAIRY RD	CONOVER	No	No	Yes	No	No	No	No	No
NCD000648428	CARTER-WEBER INC. HICKORY PLANT	1120 TATE BLVD	HICKORY	No	No	No	No	No	Yes	No	No
NONCD0001464	CATAWBA COUNTY SCHOOL BUS	2440 NORTH MAIN AVENUE	NEWTON	No	No	Yes	No	No	No	No	No
NONCD0001465	CATAWBA TRUCK RENTAL (CT	3350 N. OXFORD ST.	CLAREMONT	No	No	Yes	No	No	No	No	No
NCD003221868	CENTURY FURNITURE COMPANY	420 12TH ST NW	HICKORY	Yes	No	No	No	No	No	No	No
NONCD0001114	CONOVER METAL PRODUCTS	315 S MCLIN CREEK RD	CONOVER	Yes	No	No	No	No	No	No	No
NONCD0001619	DIXIE YARNS - NEWTON	101 EAST 11TH STREET	NEWTON	No	No	Yes	No	No	No	No	No
NONCD0001625	DOMINION TEXTILES (USA)	155 21ST STREET NW	HICKORY	No	No	Yes	No	No	No	No	No
NONCD0001631	DOUG WHITE AUTO MART	3351 HIGHWAY 70E	NEWTON	No	No	Yes	No	No	No	No	No
NONCD0001636	DUDE INC	117 SOUTH MCLIN CREEK ROAD	CONOVER	No	No	Yes	No	No	No	No	No
NONCD0001643	DUNMORE FURNITURE	1245 3RD STREET NE	HICKORY	No	No	Yes	No	No	No	No	No
NONCD0001656	EAST 11TH STREET	100 EAST 11TH STREET	NEWTON	No	No	Yes	No	No	No	No	No
NONCD0001680	EMERSON LEATHER (FORMER)	816 13TH STREET NE	HICKORY	No	No	No	No	No	No	No	No
NONCD0001728	FOAMEX LPI - CONOVER	408 SOUTH MCLIN CREEK ROAD	CONOVER	No	Yes	Yes	No	No	No	No	No
NONCD0001731	FOREST CITY TOOL	620 23RD ST NW	LONG VIEW	No	No	Yes	No	No	No	No	No
NONCD0001279	FRYE CREEK @ US 321 N	S OF US 321 N & 7TH AVE NW	HICKORY	No	No	Yes	No	No	No	No	No
NONCD0001759	GELTMAN CORPORATION	1703 PINEVIEW ST, SE	CONOVER	No	No	Yes	No	No	No	No	No
NONCD0001085	HICKORY COAL GAS PLANT	625 12TH STREET DRIVE NW	HICKORY	No	Yes	No	No	No	No	No	No
NONCD0002846	HICKORY WIRE (AKA MOSER	1711 11TH AVE SW	HICKORY	No	No	Yes	No	No	No	No	No
NONCD0001997	HICKORY-LINCOLNTON HWY WELLS	HICKORY-LINCOLNTON HWY & ROCKY	NEWTON	No	No	Yes	No	No	No	No	No
NCD000616763	HK RESEARCH CORPORATION	908 LENOIR	HICKORY	No	No	No	No	No	No	No	No
NONCD0002602	HONEYWELL INTERNATIONAL	1845 WITHERS RD	MAIDEN	No	Yes	No	No	No	Yes	No	No
NONCD0002040	HWY 70 PCE (HICKORY 66 SERVICE)	1727 HWY 70 SW	HICKORY	No	No	Yes	No	No	No	No	No
NONCD0001912	J&G BROKERS - SOLVENTS	750 18TH STREET NE	HICKORY	No	No	Yes	No	No	No	No	No
NONCD0001915	JACKSONLEA-TOLUENE AST	1701 HIGHWAY 70 EAST	CONOVER	No	No	Yes	No	No	No	No	No
NCD002388965	LACKAWANNA LEATHER CO., INC.	HWY 70A WEST	CONOVER	Yes	No	No	No	No	No	No	No
NCD079049409	LANE CO. INC., VENTURE FURNITURE	DEBORAH HERMAN RD	CONOVER	No	No	No	No	No	Yes	No	No
NCD044440642	LANE COMPANY, INC.	37 NINTH STREET PLACE, SE	CONOVER	No	No	No	No	No	Yes	No	No
NONCD0002917	LANE VENTURE PLANT 14	1405 DEBORAH HERMAN RD	CONOVER	No	No	Yes	No	No	Yes	No	No
NONCD0002033	MARKET BASKET - SOLVENTS	6593 HIGHWAY 16	CONOVER	No	No	Yes	No	No	No	No	No
NONCD0002035	MARTINS FOOD CENTER - SOLVENTS	7150 NC HIGHWAY 10 WEST, BANOVA	VALE	No	No	Yes	No	No	No	No	No
NCD991279118	MEREDITH/BURDA, INC.	ST JAMES CHURCH RD	NEWTON	No	No	No	No	No	Yes	No	No
NONCD0002077	MILLS YARN, INC.	1125 7TH AVE N.W	HICKORY	No	No	Yes	No	No	No	No	No
NONCD0001286	MOSS FARM RD PCE	1993 MOSS FARM RD	HICKORY	No	No	Yes	No	No	No	No	No
NONCD0002103	MOUNTAIN VIEW MARKETPLACE	2341 ROCKSHIRE LANE (OFF 127 S	HICKORY	No	No	Yes	No	No	No	No	No
NONCD0002118	NATIONAL PARTITIONS & INTERIORS	321 EAST J STREET	MAIDEN	No	No	Yes	No	No	No	No	No
NONCD0002162	NC DOT ASPHALT SITE #20 (APAC)	1520 11TH AVENUE SE	HICKORY	No	No	Yes	No	No	No	No	No
NONCD0002020	NORTHWEST BLVD PCE	2950 NORTHWEST BLVD	NEWTON	No	No	Yes	No	No	No	No	No
NONCD0002234	OLD SEALTEST DAIRY SOLVENTS	2115 HWY 70 SE	HICKORY	No	No	Yes	No	No	No	No	No
NCD055165609	PANTASOTE INC. FILM/COMPOUND	1508 S CENTER ST	HICKORY	Yes	No	No	No	No	No	No	No
NCD00002811	PERFECT IMAGE (THE)	1907 3RD AVENUE DR NW	HICKORY	No	No	Yes	No	No	No	No	No
NCD066304627	PREMIUM COATINGS, INC.	HWY 70A E.	HICKORY	No	No	No	No	No	Yes	No	No
NONCD0001903	REGAL MANUFACTURING	212 12TH AVE	HICKORY	No	No	Yes	No	No	No	No	No
NONCD0002825	ROBERT EXPRESS	606 LENOIR RHYNE BLVD	HICKORY	No	No	Yes	No	No	No	No	No



**APPENDIX B. INACTIVE HAZARDOUS SITES INVENTORY-SITE STATUS**

Site ID #	Site Name	Street Address	City	SPL	Voluntary Action Under Agreement	Evaluation Pending	Pollutant Only Site - Open	Pollutant Only Site - NFA	Pollutant Only Site - NFA Restricted	NFA	NFA-Restricted
NONCD0002434	S&W CHEMICAL - SOLVENTS	OLD US 70A	CONOVER	No	No	Yes	No	No	No	No	No
NCD003228087	S&W CHEMICALS, INC.	OLD QUARRY ROAD SE	HICKORY	No	No	No	No	No	Yes	No	No
NONCD0001806	SHERILLS FORD RD CONTAMINATION	SHERILLS FORD ROAD	SHERILLS FORD	No	No	Yes	No	No	No	No	No
NONCD0002470	SHURTAPE TECHNOLOGIES	1620 HIGHLAND AVE., NE	HICKORY	No	No	Yes	No	No	No	No	No
NCD986166353	SOUTHERN DESK	1720 FIRST AVENUE, SW	HICKORY	No	No	No	No	No	Yes	No	No
NONCD0002516	SPECTRUM DYED YARNS	422 15TH STREET SW	HICKORY	No	No	Yes	No	No	No	No	No
NONCD0002800	SPRINGS ROAD 76	2048 12TH AVE NE	HICKORY	No	No	Yes	No	No	No	No	No
NCN000407700	SPRINGS ROAD GO CART TRACK	4254 SPRINGS RD	CONOVER	Yes	No	Yes	No	No	No	No	No
NONCD0002524	SPRINGS ROAD SOLVENTS	3360 SPRINGS ROAD NE	HICKORY	No	No	Yes	No	No	No	No	No
NONCD0002535	STARNE'S MOBILE HOME	31ST AVENUE NE DR.	HICKORY	No	No	Yes	No	No	Yes	No	No
NCD003228483	STYLE UPHOLSTERING, INC.	33 23RD AVE NE	HICKORY	No	No	No	No	No	No	No	No
NCD105797922	TECHNIBILT/DIV OF WHITTAKER	EAST PEACE ST	NEWTON	Yes	No	No	No	No	No	No	No
NCD081332991	TREND LINE FURNITURE CORP.	641 4TH STREET PLACE SW	CONOVER	No	No	No	No	No	Yes	No	No
NCD000648436	TREND LINE FURNITURE CORP.	W HOLLY ST	MAIDEN	No	No	No	No	No	Yes	No	No
NC6210021626	USA RESERVE XVIII AIRBORNE CORPS	1500 12TH ST NW	HICKORY	No	No	No	No	No	Yes	No	No
NCD986166759	WILSON SEPTIC PITS	SR 1131	HICKORY	Yes	No	No	No	No	No	No	No

**Number of Sites:** 68

**CHATHAM**

NCD053488409	ALLIED CHEMICAL	338 PEA RIDGE ROAD	NEW HILL	No	No	Yes	No	No	No	No	No
NONCD0000014	BOISE CASCADE	SR 1916	MONCURE	Yes	No	No	No	No	No	No	No
NCD000830919	CAROLINA P&L CO. CAPE FEAR STM	SR 1916	MONCURE	No	No	No	No	No	Yes	No	No
NONCD0001485	CHATHAM MILLS, INC.	480 HILLSBORO STREET	PITTSBORO	Yes	No	No	No	No	No	No	No
NCD003234879	CHATHAM NOVELTIES COMPANY	S CHATHAM AVE	SILER CITY	No	No	No	No	No	Yes	No	No
NONCD0001650	DYNEA	790 CORNITH ROAD	MONCURE	No	No	Yes	No	No	No	No	No
NCD071581128	HARRELSON RUBBER COMPANY	SOUTH CHATHAM AVENUE	SILER CITY	No	No	No	No	No	Yes	No	No
NONCD0001159	HYDRO TUBE SOUTH	1755 HILLSBORO ST	PITTSBORO	Yes	No	No	No	No	No	No	No
NONCD0001362	JAY'S HYDRAULICS (FRMR)	1911 NC HWY 902	PITTSBORO	No	No	Yes	No	No	No	No	No
NONCD0001990	LEE PAVING/NC DOT #48	SUGAR LAKE RD. [SR 1714]	GRIFFINS CROSSROADS	No	No	Yes	No	No	No	No	No
NCD049845548	REICHHOLD CHEMICAL, INC.	SR 1916	MONCURE	Yes	No	No	No	No	No	No	Yes
NCD053488557	SOUTHERN WOOD PIEDMONT	SR 2139	GULF	No	No	No	No	No	No	No	No
NCD071567259	WEYERHAEUSER CO/MONCURE	STATE ROAD 1916	MONCURE	No	No	No	No	No	Yes	No	No
NONCD0001110	WOODSON-TENET LABORATORIES	17570 HWY 902	GOLDSTON	No	Yes	No	No	No	No	No	No

**Number of Sites:** 14

**CHEROKEE**

NONCD0001934	BRP US INC (FRMR)	3750 AIRPORT RD	ANDREWS	No	No	Yes	No	No	No	No	No
NCD089989917	EMERSON ELECTRIC COMPANY	US 64	MURPHY	No	No	Yes	No	No	No	No	No
NCD038551263	TRI-COUNTY COMMUNITY COLLEGE	OFF US 64 E SOUTH OF NC 1	MURPHY	Yes	No	No	No	No	No	No	No

**Number of Sites:** 3

**CHOWAN**

NONCD0001496	CHOWAN VENEER CO	259 AND 262 COKE AVENUE	EDENTON	No	No	Yes	No	No	No	No	No
NONCD0002063	EDENTON DYEING & FINISHING	125 DYE PLANT RD	EDENTON	No	No	Yes	No	No	No	No	No
NCD980844450	GRAMPION BOAT WORKS	SR 119	EDENTON	No	No	No	No	No	Yes	No	No
NONCD0001913	JACK MARSH SPILL	HWY 17 & HWY 37 SO.	EDENTON	No	No	No	No	No	Yes	No	No
NCN000407197	LEARY BROTHERS STORAGE (FORMER)	VIRGINIA & BROAD STREET	EDENTON	Yes	No	No	No	No	No	No	No
NONCD0002968	TOWN OF EDENTON STREET DEPT	120 W HICKS ST	EDENTON	No	No	Yes	No	No	No	No	No

**Number of Sites:** 6

**APPENDIX B. INACTIVE HAZARDOUS SITES INVENTORY-SITE STATUS**

**Site ID #      Site Name      Street Address      City      SPL      Voluntary Action      Evaluation      Pollutant Only      Pollutant Only      Pollutant Only      NFA      NFA-Restricted**  
**Under Agreement      Pending      Site - Open      Site-NFA      NFA Restricted**

**CLAY**

NONCD0001099	C & L SURPLUS	1868 HWY 64 W	HAYESVILLE	Yes	No	No	No	No	No	No	No	No
NC0001402213	ELLIS JUNK YARD	NEEDMORE DRIVE	HAYESVILLE	Yes	No	No	No	No	No	No	No	No

**Number of Sites:** 2

**CLEVELAND**

NCD981022015	ADYLOTTE, JP ESTATE	SR 2214	EARL	No	No	No	No	No	No	No	No	No
NONCD0002881	ARDEE/TRANSLITE	639 WASHBURN SWITCH RD	SHELBY	No	Yes	No	No	No	No	Yes	No	No
NCD981022072	BETTIS PROPERTY	1/2 MI. E OF BETTIS RD &	EARL	Yes	No	No	No	No	No	No	No	No
NONCD0001414	C&C SCRAP METAL	1538 BETHLEHEM ROAD	KINGS MOUNTAIN	No	No	Yes	No	No	No	No	No	No
NCD981021702	CAMP, LEONARD PROPERTY	SR 2226	EARL	Yes	No	No	No	No	No	No	No	No
NCN000404801	CINDERELLA KNITTING MILLS	502 MITCHELL ST	KINGS MOUNTAIN	No	No	Yes	No	No	No	No	No	No
NCD991278706	COPELAND CORPORATION	4401 EAST DIXON BLVD	SHELBY	No	No	Yes	No	No	No	No	No	No
NONCD0002996	DICEY MILLS	430 NEISLER ST	SHELBY	No	No	Yes	No	No	No	No	No	No
NONCD0002970	ELLA MILL	1012 S WASHINGTON ST	SHELBY	No	No	Yes	No	No	No	No	No	No
NCD062566047	FASCO CONTROLS CORPORATION	1100 AIRPORT RD	SHELBY	No	Yes	No	No	No	No	No	No	No
NCD980729354	FOOTE MINERAL	OFF SOUTH SERVICE RD	KINGS MTN	No	No	No	No	No	No	Yes	No	No
NCD986175651	GLEN RAVEN MILLS	114 RAVEN CIRCLE	KINGS MOUNTAIN	No	No	No	No	No	No	Yes	No	No
NONCD0001072	J & C DYEING	1000 WEST GROVER STREET	SHELBY	Yes	No	No	No	No	No	No	No	No
NONCD0001923	JENKINS FOODS #2	2119 NEW HOUSE ROAD	SHELBY	No	No	Yes	No	No	No	No	No	No
NCD000828244	KINGS MOUNTAIN PILOT CREEK WWTP	ROUTE 74 WEST	KINGS MOUNTAIN	No	No	No	No	No	No	Yes	No	No
NONCD0001959	KINGS MOUNTAIN SMARTWAY	U.S. 74 AND N.C. 161	KINGS MOUNTAIN	No	No	Yes	No	No	No	No	No	No
NONCD0002163	NC DOT ASPHALT SITE #22 ( ASPHALT	HWY74/LONG BRANCH ROAD	SHELBY	No	No	Yes	No	No	No	No	No	No
NONCD0001939	PETRO EXPRESS NO. 56	225 CLEVELAND AVE	KINGS MOUNTAIN	No	Yes	No	No	No	No	No	No	No
NONCD0002323	POST ROAD SITE	612 N. POST RD	SHELBY	No	No	Yes	No	No	No	No	No	No
NCD980559983	PPG IND., INC./WKS 52	WASHBURN SWITCH ROAD	SHELBY	Yes	No	No	No	No	No	No	No	No
NONCD0001188	SHELBY BODY SHOP	1904 E DIXON BLVD	SHELBY	Yes	No	No	No	No	No	No	No	No
NCD986180909	SHELBY DYEING & FINISHING	1038 SAM LATTIMORE ROAD	SHELBY	Yes	No	No	No	No	No	No	No	No
NONCD0002778	SHELBY FARMERS MARKET	200 W WARREN ST	SHELBY	No	No	Yes	No	No	No	No	No	No
NONCD0002464	SHELBY ROAD PCE SITE	1505 SHELBY RD	KINGS MOUNTAIN	No	No	No	No	No	No	No	No	No
NCN000410427	SPECTRUM DYED YARNS	136 PATTERSON RD	KINGS MOUNTAIN	No	No	Yes	No	No	No	No	No	No
NCD980558803	SULTZER-RUTI, INC.	HWY 29 NORTH	GROVER	No	No	No	No	No	No	Yes	No	No

26

**Number of Sites:**

**COLUMBUS**

NCSFN0407144	CARTRETTE FIELD	US 76/74 & NC 410	CHADBURN	No	No	No	No	No	No	Yes	No	No
NCN000407241	CHADBURN BATTERY	WILSON, BROWN, 2ND & 3RD	CHADBURN	No	No	No	No	No	No	Yes	No	No
NCD986166460	CHADBURN TIRE FIRE	3620 CHADBURN HIGHWAY	WHITEVILLE	No	No	No	No	No	No	Yes	No	No
NONCD0001538	CONFLANDEY INC.	U.S. HWY 701 BUSINESS	TABOR CITY	Yes	No	No	No	No	No	No	No	No
NONCD0001611	DIVERSIFIED ENERGY (FORMER	865 JOHN L RIEGEL RD	RIEGEL WOOD	No	No	Yes	No	No	No	No	No	No
NCD000605303	FEDERAL PAPER BOARD CO., INC.	164 INDUSTRIAL DRIVE	WHITEVILLE	Yes	No	No	No	No	No	No	No	No
NONCD0001726	FLOWLINE CORP.	HIGHWAY 74 WEST	WHITEVILLE	No	Yes	No	No	No	No	Yes	No	No
NCD000813600	GA-PACIFIC CORP CHIP-N-SAW	HIGHWAY US 74-76	WHITEVILLE	No	No	No	No	No	No	Yes	No	No
NCD000813543	GA-PACIFIC CORP/PANELBOARD	SR 1436	WHITEVILLE	No	No	No	No	No	No	Yes	No	No
NCD000813667	GA-PACIFIC CORP/PLYWOOD	WEST MAIN STREET	WHITEVILLE	No	No	No	No	No	No	Yes	No	No
NCD047375639	GA-PACIFIC CORP/TIMBER	HWY 401 S	WHITEVILLE	No	No	No	No	No	No	Yes	No	No
NC024459471	GUYTON BATTERY SERVICE	2146 OLD STAGE HWY (HWY87)	CHADBURN	Yes	No	No	No	No	No	No	No	No
NONCD0001942	JR HEATH PROPERTY	SR 1870	RIEGEL WOOD	No	No	Yes	No	No	No	No	No	No
NCD980557847	KAISER ACME FARMARKET	INTSEC HWY 87 & SR 1870	RIEGEL WOOD	Yes	No	No	No	No	No	No	No	No
NCD980842470	KAISER FERTILIZER PLANT		RIEGEL WOOD	Yes	No	No	No	No	No	No	No	No

**APPENDIX B. INACTIVE HAZARDOUS SITES INVENTORY-SITE STATUS**

Site ID #	Site Name	Street Address	City	SPL	Voluntary Action Under Agreement	Evaluation Pending	Pollutant Only Site - Open	Pollutant Only Site - NFA	Pollutant Only Site - NFA Restricted	NFA	NFA-Restricted
NCD08091039	LACKEY INDUSTRIES WAREHOUSE	PINE LOG ROAD	WHITEVILLE	No	No	No	No	No	No	Yes	No
NONCD0002786	METAL RECYCLING SERVICES	5192 JAMES B WHITE HWY	WHITEVILLE	No	No	No	No	No	No	Yes	No
NONCD0001074	OLD FORD BLDG	FIFTH ST	TABOR CITY	Yes	No	No	No	No	No	Yes	No
NCSFN0406906	OLD STAKE ROAD	OLD STAKE ROAD	CHADBOURN	No	No	No	No	No	No	Yes	No
NONCD0001178	PACKER PROPERTY	US 701 & JEWEL ST	WHITEVILLE	Yes	No	No	No	No	No	No	No
NONCD0002819	PLANTER'S WAREHOUSE	1007 PIREWAY RD	TABOR CITY	No	No	No	No	No	No	Yes	No
NONCD0001121	R & R PLATING	OLD WILMINGTON RD	WHITEVILLE	Yes	No	No	No	No	No	No	No
NONCD0000062	S.R. 1943 BATTERY DUMP	S.R. 1943	NAKINA	No	No	No	No	No	No	Yes	No
NONCD0002669	STEPHENS TIRE FIRE	6721 CLARENDON CHADBOURN RD	CHADBOURN	No	No	Yes	No	No	No	No	No
NCD000828616	USS AGRICHEMICALS FARM SERVICE	HWY 701	WHITEVILLE	Yes	No	No	No	No	No	No	No
NCSFN0406962	VINEGAR HILL LEAD SITE	HWY 701 N	TABOR CITY	No	No	No	No	No	No	Yes	No
NONCD0000057	WATTS, LEVI PROPERTY	103 FAIRBLUFF ROAD	TABOR CITY	No	No	No	No	No	No	Yes	No
NONCD0002555	WHITEVILLE BUMPER & GLASS	824 WEST JEFFERSON STREET	WHITEVILLE	Yes	No	No	No	No	No	No	No

28

**Number of Sites:**

**CRAVEN**

NONCD0002957	AMERICAN DEVELOPMENT CORP	1456 STATE CAMP RD	VANCEBORO	No	No	Yes	No	No	No	No	No
NONCD0001651	AMERICAN DEVELOPMENT CORP	1456 STATE CAMP RD	VANCEBORO	No	No	Yes	No	No	No	No	No
NCD045924065	AMF/HATTERAS YACHTS	110 N GLENBURNIE ROAD	NEW BERN	No	Yes	No	No	No	No	No	No
NONCD0001274	ANTHONY SCARANO RESIDENCE	HWY 55 WEST	NEW BERN	No	No	Yes	No	No	No	No	No
NONCD0002780	APAC-CLARKS ASPHALT PLANT	OLD US HWY 70	CLARKS	No	No	No	No	No	No	Yes	No
NONCD0001209	APAC-NEW BERN ASPHALT PLANT	510 S GLENBURNIE RD	NEW BERN	No	No	No	No	No	No	Yes	No
NCD003193588	BARBOUR BOAT WORKS, INC.	527 TRYON PALACE DR	NEW BERN	Yes	No	No	No	No	No	No	No
NONCD0001343	BERRY SANITATION	2004 PEARSON STREET	NEW BERN	No	No	Yes	No	No	No	No	No
NONCD0002883	BIDDLE STREET-1104	1104 BIDDLE ST	BRIDGETON	No	No	Yes	No	No	No	No	No
NONCD0002906	BRIDGETON HARBOUR MARINA	BRIDGETON	BRIDGETON	No	No	Yes	No	No	No	No	No
NCD047371794	COASTAL LUMBER CO	934 N CRAVEN ST	NEW BERN	Yes	No	No	No	No	No	No	No
NONCD0001032	COCA COLA BOTTLING WORKS INC	HIGHWAY 17	NEW BERN	Yes	No	No	No	No	No	No	No
NONCD0001533	COMMERCIAL PROPERTIES ASSOCIATES	4691 HIGHWAY 11 NORTH	NEW BERN	No	No	No	No	No	No	No	No
NONCD0001644	DUNN PROPERTY	240-246 CRAVEN STREET	NEW BERN	No	No	Yes	No	No	No	No	No
NCD003201837	ENCEE CHEMICAL SALES, INC.	HWY 17 N	BRIDGETON	No	Yes	No	No	No	No	No	No
NCD003190584	EVERHART LUMBER COMPANY	SR 1117	NEW BERN	No	No	No	No	No	No	Yes	No
NONCD0001791	GRAHAM DIXON PROPERTY	2100 HIGHWAY 17 NORTH	BRIDGETON	No	No	Yes	No	No	No	No	No
NONCD0001059	HARRIS TRUCKING EQUIPMENT	5000 US HWY 70E	NEW BERN	No	No	No	No	No	No	Yes	No
NONCD0001828	HAVELOCK WASTEWATER TREATMENT	304 NORTH JACKSON DRIVE	NEW BERN	No	No	No	No	No	No	Yes	No
NONCD0001191	MIRACLE WATER REFINERS	HWY 70	HAVELOCK	No	Yes	No	No	No	No	No	No
NCD986197259	NEW BERN COAL GAS PLANT	506 TRYON PALACE DRIVE	NEW BERN	No	Yes	No	No	No	No	No	No
NCD041466806	PHILLIPS PLATING	US 17 HWY NORTH	BRIDGETON	Yes	No	No	No	No	No	No	No
NONCD0001350	PHOENIX RECYCLING	HWY 70 & PINE GROVE RD	HAVELOCK	No	No	Yes	No	No	No	No	No
NCD981929854	ROWES CORNER DRUM DUMP	SR'S 1615 AND 1617	ROVES CORNER	No	No	No	No	No	No	Yes	No
NCD003197704	SALT WOOD PRODUCTS, INC.	SR 1005	COVE CITY	Yes	No	No	No	No	No	No	No
NCD980848840	SCOTT'S CREEK BATTERY SITE	402 HOWELL ROAD	NEW BERN	No	No	No	No	No	No	Yes	No
NCD075550517	SWISS BEAR INC/TEXACO INC.	200-208 E. FRONT ST	NEW BERN	No	No	No	No	No	No	Yes	No
NCD981928088	TEXFINDUSTRIES, INC/NEW BERN	SR 1317/BOSCH STREET	NEW BERN	Yes	No	No	No	No	No	Yes	No
NONCD0001054	WILLIAMS AUTO CENTER	401 D STREET	BRIDGETON	Yes	No	No	No	No	No	No	No

29

**Number of Sites:**

**CUMBERLAND**

NONCD0001131	AMERICAN REFUSE SYSTEMS	MURCHISON RD	FAYETTEVILLE	No	No	Yes	No	No	No	No	No
NONCD0001342	BENTON TRUCK SERVICE	EASTERN BLVD.	FAYETTEVILLE	No	No	Yes	No	No	No	No	No
NCD981932072	BIDWELL FARM	SR 1609	LINDEN	No	No	No	No	No	No	Yes	No



**APPENDIX B. INACTIVE HAZARDOUS SITES INVENTORY-SITE STATUS**

Site ID #	Site Name	Street Address	City	SPL	Voluntary Action Under Agreement	Evaluation Pending	Pollutant Only Site - Open	Pollutant Only Site - NFA	Pollutant Only Site - NFA Restricted	NFA	NFA-Restricted
NCD041467267	BLACK AND DECKER/GENERAL	HWY 301 S	FAYETTEVILLE	No	No	No	No	No	No	Yes	No
NCD003189024	BORDEN CHEMICAL FAYETTEVILLE	1411 INDUSTRIAL DR	FAYETTEVILLE	No	Yes	No	No	No	No	No	No
NONCD0001378	BRENDA BAKER PROPERTY	HIGHWAY 301/SR 2243	HOPE MILLS	No	No	No	No	No	No	Yes	No
NONCD0001849	BRIDGE NO. 116 REPLACEMENT @ CSX	HILLSBORO ST	FAYETTEVILLE	No	No	Yes	No	No	No	No	No
NONCD0001410	BUTLER WARNER GENERATING	CLUSTER AVENUE (SR 1723)	FAYETTEVILLE	No	No	Yes	No	No	No	No	No
NONCD0001736	CARGILL HEXANE RELEASE	1754 RIVER RD	FAYETTEVILLE	No	No	Yes	No	No	No	No	No
NONCD0000023	CAROLINA P&L CO. FAYETTEVILLE	CUMBERLAND RD & OWEN DR	FAYETTEVILLE	Yes	No	No	No	No	No	No	No
NONCD0001484	CHASON DIESEL INJECTION SERV.	2980 GILLESPIE ST.	FAYETTEVILLE	No	No	Yes	No	No	No	No	No
NONCD0001240	CHROME-RITE PLATING FACILITY	514 SOUTH EASTERN BLVD	FAYETTEVILLE	No	No	Yes	No	No	No	No	No
NCD024548133	CLARKE & PROCTOR TURPENTINE CO.	331-249 WORTH ST	FAYETTEVILLE	No	No	No	No	No	No	Yes	No
NONCD0001199	COTTON FIRE DEPT	4618 CALICO ST	HOPE MILLS	No	No	No	No	No	No	Yes	No
NCD980502892	CREEK BRIDGE/BORDEN CHEMICAL	US HWY 24-87 (GROVE ST)	FAYETTEVILLE	Yes	No	No	No	No	No	No	No
NONCD0001901	CROWN FORD FAYETTEVILLE	256 SWAIN ST	FAYETTEVILLE	No	Yes	No	No	No	No	No	No
NONCD0001591	DAVID HALL (SZMANSKI) PROPERTY	5035 HADDOCK STREET	FAYETTEVILLE	No	No	Yes	No	No	No	No	No
NCD003198934	FASCO INDUSTRIES, INC.	810 GILLESPIE ST	FAYETTEVILLE	No	No	No	No	No	No	Yes	No
NCD986197341	FAYETTEVILLE COAL GAS/RAY AVE	RAY AVENUE	FAYETTEVILLE	No	Yes	No	No	No	No	No	No
NCD981928021	HOLLINGSWORTH PROPERTY	307 BROADFOOT AVE	FAYETTEVILLE	No	No	No	No	No	No	Yes	No
NONCD0001892	ICI/DUPONT	HWY 53 EAST (CEDAR CREEK)	FAYETTEVILLE	Yes	No	No	No	No	No	No	No
NONCD0001899	INESCO SITE	WHITFIELD RD.	FAYETTEVILLE	No	No	Yes	No	No	No	No	No
NCD048958615	KELLY-SPRINGFIELD TIRE	NAVASSA RD	FAYETTEVILLE	Yes	No	No	No	No	No	No	No
NONCD0001977	LAKE RIM SOLVENTS	RIM ROAD & SANDRA STREET	FAYETTEVILLE	No	No	Yes	No	No	No	No	No
NONCD0001667	MCGILL'S MUFFLER SHOP	5860 YADKIN RD	FAYETTEVILLE	No	No	Yes	No	No	No	No	No
NCD088563242	MONSANTO COMPANY/ROHM & HAAS	CEDAR CREEK RD	FAYETTEVILLE	No	No	Yes	No	No	No	No	No
NONCD0002169	NC DOT ASPHALT SITE #47/BARNHILL	936 SHAW MILL RD	FAYETTEVILLE	Yes	No	No	No	No	No	No	No
NCD981744717	PARKER FARM	STRICKLAND BRIDGE SR 1403	FAYETTEVILLE	No	No	No	No	No	No	Yes	No
NONCD0002993	PARKS BLDG SUPPLY/TERMINEX	OWEN DR & ENTERPRISE AVE	FAYETTEVILLE	No	No	Yes	No	No	No	No	No
NONCD0002909	PLANTERS CHEMICAL	636 ROBESON ST	FAYETTEVILLE	No	No	Yes	No	No	No	No	No
NONCD0001756	PRESTIGE 2.99 CLEANERS	3120 RAEFORD RD	FAYETTEVILLE	No	No	Yes	No	No	No	No	No
NCD040047425	PRILLAMAN CHEMICALS	WORTH STREET	FAYETTEVILLE	No	Yes	No	No	No	No	No	No
NONCD0002345	PUROLATOR PRODUCTS, INC.	3200 NATAL STREET	FAYETTEVILLE	No	Yes	No	No	No	No	No	No
NONCD0002570	SWEETWATER MHP & BOBBY TAYLOR	SWEETWATER DRIVE	FAYETTEVILLE	Yes	No	No	No	No	No	No	No
NCD000623199	TEXACO INC/FAYETTEVILLE	992 SHAW MILL RD	FAYETTEVILLE	No	No	No	No	No	No	Yes	No
NCD986178226	TEXFINDUSTRIES, INC	601 HOFFER DRIVE	FAYETTEVILLE	Yes	No	No	No	No	No	No	No
NONCD0002619	TRIANGLE BUILDING SUPPLY	1969 SKIBO ROAD	FAYETTEVILLE	No	No	Yes	No	No	No	No	No
NONCD0002997	VANDER SOUTH 115KV SUBSTN	711 JOHN B CARTER RD	FAYETTEVILLE	No	No	Yes	No	No	No	No	No
NONCD0002670	VEMCO MUSIC-LAKE LYNN	3542 GILLESPIE STREET	FAYETTEVILLE	No	No	Yes	No	No	No	No	No
NONCD0002900	VETERAN'S PARK	401 BRAGG BLVD	FAYETTEVILLE	No	No	No	No	No	No	Yes	No
NONCD0002731	WADE-GODWIN LDFL	SISK-CULBRETH RD	WADE	No	No	Yes	No	No	No	No	No
NONCD0002702	WELLMAN(FIBER)INDUSTRIES	HWY 53	CEDAR CREEK	No	No	Yes	No	No	No	No	No
NCN000407243	WOODY'S SALVAGE YARD	4139 CLINTON RD	VANDER	Yes	No	No	No	No	No	No	No
43											
<b>Number of Sites:</b>											
<b>CURRITUCK</b>											
NONCD0001359	BLUEBIRD #1 MINE	HWY 168	MOYOCK	No	No	Yes	No	No	No	No	No
NCD986166726	CURRITUCK PHOSPHORUS	WST SIDE OF MEMORIAL BRDG	POINT HARBOR	No	No	No	No	No	No	No	No
NONCD0002061	MERCER PROPERTY	1558 CARATOKE HIGHWAY	MOYOCK	No	No	Yes	No	No	No	Yes	No
NONCD0002193	NC DOT-FORMER ASPHALT TEST.#37	HWY 158 AT MAIME SR# SIDE ROAD	POWELL'S POINT	No	No	Yes	No	No	No	No	No
NONCD0002640	POWELL'S POINT REST STOP (FRMR)	134 CARATOKE HWY	POWELL'S POINT	No	No	Yes	No	No	No	No	No
NONCD0001158	STATE LINE HONDA	COROLLA DRIVE	MOYOCK	No	No	Yes	No	No	No	No	No
NCD980803001	WHALEHEAD BEACH/SUSQUEHONNA		COROLLA	No	No	No	No	No	No	Yes	No

**Number of Sites:** 7

**APPENDIX B. INACTIVE HAZARDOUS SITES INVENTORY-SITE STATUS**

<i>Site ID #</i>	<i>Site Name</i>	<i>Street Address</i>	<i>City</i>	<i>SPL</i>	<i>Voluntary Action Under Agreement</i>	<i>Evaluation Pending</i>	<i>Pollutant Only Site-Open</i>	<i>Pollutant Only Site-NFA</i>	<i>Pollutant Only Site-NFA Restricted</i>	<i>NFA</i>	<i>NFA-Restricted</i>
<b>DARE</b>											
NONCD0001303	AUTOTECH	2205 SOUTH CROATAN HIGHWAY	NAGS HEAD	No	No	Yes	No	No	No	No	No
NONCD0001411	BUXTON NC-CAROLINA TELEPHONE & CAPE HATTERAS NATIONAL		RODANTHE	No	No	Yes	No	No	No	No	No
NC1690308233	CAPE HATTERAS NATIONAL	HIGHWAY 12	BUXTON	No	No	No	No	No	No	Yes	No
NONCD0001043	DECATUR PARTNERSHIP SITE	1013 US 264/64	MANTEO	No	No	Yes	No	No	No	Yes	No
NONCD0001768	KILL DEVIL HILLS AMOCO	US 158 & EDEN ST	BUXTON	No	No	Yes	No	No	No	No	No
NONCD0002499	LIGHTHOUSE SERVICE CENTER	HWY 12 & LIGHTHOUSE RD	MANTEO	No	No	Yes	No	No	No	No	No
NCD986191799	MANTHO DRUM SITE	JUNIOR ROAD	FRISCO	No	No	Yes	No	No	No	Yes	No
NONCD0002032	MARION KULICK - FORMER CATTLE	3643 S CROATAN HWY	NAGS HEAD	No	No	No	No	No	No	No	No
NONCD0001640	NAGS HEAD SHELL	OFF DRIFTWOOD DRIVE	MANTEO	No	No	Yes	No	No	No	Yes	No
NONCD0002130	NC DOT - FORMER ASPHALTIC TESTING	AT OREGON INLET		No	No	No	No	No	No	Yes	No
NCD986171304	OREGON INLET BEACH CONTAINER	2209 SOUTH CROATAN HIGHWAY	NAGS HEAD	No	No	Yes	No	No	No	No	No
NONCD0002344	PUGHS CAR CARE CENTER	HWY 264		No	No	No	No	No	No	Yes	No
NC6570027460	USAF DARE COUNTY RANGE SEYMOUR										
<i>Number of Sites:</i> 14											
<b>DAVIDSON</b>											
NONCD0000067	ASTOR DELK	1508 WHITEHART SCH.	DENTON	No	No	No	No	No	No	Yes	No
NONCD0001332	BELL RESIDENCE, JOHN	107 S. URBAN STREET	THOMASVILLE	No	No	Yes	No	No	No	No	No
NONCD0001370	BOWERS ESTATE		THOMASVILLE	No	No	Yes	No	No	No	No	No
NCD991278581	BURLINGTON FURNITURE/LUMBER PL	US 64 EAST	LEXINGTON	Yes	No	No	No	No	No	Yes	No
NC0001763366	BYRLY DRUM	501 & 503 OAK AVENUE	LEXINGTON	Yes	No	No	No	No	No	Yes	No
NCSFN0407140	CARDINAL CONTAINER SERVICES	138 WALSER ROAD	LEXINGTON	No	No	No	No	No	No	No	No
NONCD0002963	CARTER LUMBER	747 OLD HARGRAVE RD	LEXINGTON	No	No	Yes	No	No	No	No	No
NCD060298809	CLASSIC FURNITURE CORPORATION	ZION CHURCH RD	THOMASVILLE	No	No	No	No	No	No	Yes	No
NONCD0001552	COUNCIL PLANT 2-DENTON	1156 NORTH MAIN STREET	DENTON	No	No	No	No	No	No	Yes	No
NONCD0002691	DIAMONDBACK PRODUCTS, INC	40 W 12TH AVE	LEXINGTON	No	No	Yes	No	No	No	No	No
NCD039129697	DUPONT EL DE NEMOURS & CO.	ROUTE 8	DENTON	No	No	No	No	No	No	Yes	No
NONCD0001707	FAMILY BOAT CENTER BADIN LAKE	HWY 49 @ HWY 8	BADIN LAKE	No	No	No	No	No	No	Yes	No
NCD077827244	FLEET TRANSPORT CO., INC.	1820 S MAIN ST	LEXINGTON	No	No	No	No	No	No	Yes	No
NONCD0001727	FOAM TECH, INC.	117 CEDAR LANE DRIVE	LEXINGTON	No	No	Yes	No	No	No	Yes	No
NONCD0001202	INGRAM PLYWOOD INC	718 BASSETT DRIVE	THOMASVILLE	No	No	Yes	No	No	No	No	No
NCD115990574	JMC PLATING	PROSPECT INDUSTRIAL PARK	LEXINGTON	No	No	No	No	No	No	Yes	No
NCD986197358	LEXINGTON COAL GAS PLANT	SR 2001-GAS PLANT ROAD	LEXINGTON	Yes	Yes	No	No	No	No	No	No
NONCD0001050	LEXINGTON FURNITURE IND. PLNT #12	3301 COTTON GROVE LANE	LEXINGTON	No	No	No	No	No	No	No	No
NONCD0001048	LEXINGTON FURNITURE IND. PLNT #2	3979 OLD LINWOOD ROAD	LEXINGTON	Yes	No	No	No	No	No	No	No
NONCD0001049	LEXINGTON FURNITURE IND. PLNT #7	178 LFI COMPLEX LANE	LEXINGTON	Yes	No	No	No	No	No	No	No
NCD000616334	LILLY CO. DRUM RECOND PLANT	TRINITY AVENUE	THOMASVILLE	No	No	No	No	No	No	Yes	No
NCD003233756	MASONITE CORP. CUSTOM COMPONENT	200 MASON WAY	THOMASVILLE	No	No	No	No	No	No	Yes	No
NONCD0002136	NC DOT - SITE #16 LEXINGTON ASPHALT	CITY DUMP ROAD	LEXINGTON	No	No	Yes	No	No	No	No	No
NCD003235066	NEW AGE FURNITURE CO/MILLER TOOL	PROSPECT STREET	LEXINGTON	Yes	No	No	No	No	No	No	No
NONCD0002303	PIEDMONT METALS	OLD HWY 29	LEXINGTON	No	No	Yes	No	No	No	No	No
NCD003216413	RALEIGH ROAD FURNITURE	802 WEST CENTER ROAD	LEXINGTON	Yes	No	No	No	No	No	No	No
NONCD0001034	SALEM ST RESIDENTIAL DUMP	125 SALEM ST	THOMASVILLE	No	No	Yes	No	No	No	No	No
NONCD0002486	SNYDER RESIDENCE, ROY	3142 NEW CUT RD.	LEXINGTON	No	No	Yes	No	No	No	No	No
NCD077821296	SOUTHERN RESIN/US INDUSTRIES INC	1510 DENTON ROAD	THOMASVILLE	Yes	No	No	No	No	No	No	No
NCD003214574	SPRUANCE SOUTHERN, INC.	HWY 8		Yes	No	No	No	No	No	No	No
NONCD0000084	THERMO PRODUCTS, INC.	800 JONES STREET	DENTON	Yes	No	No	No	No	No	No	No
NCD077838589	THOMASVILLE FOREST PRODUCTS	CLARKSBURY CHRUCH ROAD	THOMASVILLE	Yes	No	No	No	No	No	No	No

**APPENDIX B. INACTIVE HAZARDOUS SITES INVENTORY-SITE STATUS**

<i>Site ID #</i>	<i>Site Name</i>	<i>Street Address</i>	<i>City</i>	<i>SPL</i>	<i>Voluntary Action Under Agreement</i>	<i>Evaluation Pending</i>	<i>Pollutant Only Site-Open</i>	<i>Pollutant Only Site-NFA</i>	<i>Pollutant Only Site-NFA Restricted</i>	<i>NFA</i>	<i>NFA-Restricted</i>
NCD982115370	TRIPLE PLATING, INC	27 W MAIN ST	THOMASVILLE	No	No	No	No	No	No	Yes	No
<i>Number of Sites:</i> 33											
<b>DAVIE</b>											
NONCD0002123	ERWIN MILLS #3	314 MAIN ST	COOLEEMEE	No	No	Yes	No	No	No	No	No
NONCD0001706	FALLIES DRY CLEANING	SOUTH MAIN ST. @ SALISBURY ST.	MOCKSVILLE	No	No	Yes	No	No	No	No	No
NONCD0000092	FUNDER AMERICA	200 FUNDER RD	MOCKSVILLE	No	Yes	No	No	No	No	No	No
NCD981928385	JOHN DEERE TRACTOR	HWY 601 AND SR 1413	MOCKSVILLE	Yes	No	No	No	No	No	No	No
NONCD0002595	THOMSON CROWN WOOD PRODCUTS	390 BETHAL CHURCH ROAD	MOCKSVILLE	No	No	Yes	No	No	No	No	No
NONCD0002856	TOWN OF MOCKSVILLE	337 SANFORD AVE	MOCKSVILLE	No	No	No	No	No	No	Yes	No
<i>Number of Sites:</i> 6											
<b>DUPLIN</b>											
NONCD0001595	DEANS PICKLES, FMR CATES	354 N. FAISON AVE.	FAISON	Yes	No	No	No	No	No	No	No
NCD003200656	FEATHER PROCESSORS, INC	HWY 117 NORTH	ROSE HILL	Yes	No	No	No	No	No	No	No
NCD000773515	GA-PACIFIC CORP/HWD SAW	SR 1301	BOWDENS	No	No	No	No	No	No	Yes	No
NONCD0001790	GRADY FARM SERVICE	WARREN RD(NCSR 1301)	FAISON	No	No	Yes	No	No	No	No	No
NCD000776732	SAFETY-KLEEN CORP 3-031-02	HWY 41W	WALLACE	No	No	No	No	No	No	Yes	No
NONCD0002543	STEVOKNIT FABRICS COMPANY	601 WILMINGTON ROAD	WALLACE	Yes	No	No	No	No	No	No	No
NONCD0001453	WALLACE SOLVENT CONTAMINATION	114 E MAIN ST	WALLACE	No	No	Yes	No	No	No	No	No
<i>Number of Sites:</i> 7											
<b>DURHAM</b>											
NONCD0002978	9TH STREET DISTRICT PCE	715 IREDELL ST	DURHAM	No	No	Yes	No	No	No	No	No
NCD084172469	AIRCO INDUSTRIAL GASES	TRIANGLE DRIVE	RTP	No	No	No	No	No	No	Yes	No
NCD075582197	AMORE/WORTH CHEMICAL	2418 EAST PETTIGREW ST	DURHAM	Yes	No	No	No	No	No	No	No
NCN000410370	BECKMANN DURHAM SANDEFUR	3333 INDUSTRIAL DRIVE	DURHAM	No	No	Yes	No	No	No	No	No
NONCD0001337	BENCHMARK MATERIALS	311 S. PLUM ST	DURHAM	No	No	Yes	No	No	No	No	No
NONCD0002494	BRENNTAG/SOUTHCHEM	2000 E. PETTIGREW ST.	DURHAM	No	No	Yes	No	No	No	No	No
NONCD0001404	BURLINGTON INDUSTRIES (FORMER)	WEST MAIN ST	DURHAM	No	No	Yes	No	No	No	No	No
NCD986171072	BURNHAM SERVICE CORP.	3211 MAIMI BOULEVARD	DURHAM	No	No	No	No	No	No	Yes	No
NCD991278714	CAROCHEM, INC.	540 GULF ST	DURHAM	Yes	No	No	No	No	No	No	No
NONCD0002965	CLASSIC TOYOTA	4513 CHAPEL HILL RD	DURHAM	No	No	Yes	No	No	No	No	No
NONCD0001514	CLEVELAND STREET	400 CLEVELAND STREET	DURHAM	No	No	Yes	No	No	No	No	No
NCD986171064	COLEJON MECHANICS	3002 BRUNSON ROAD	DURHAM	No	No	No	No	No	No	No	No
NCD091568279	CONTINENTAL FOREST IND/FEDERAL	923 FRANKLIN STREET	DURHAM	No	No	No	No	No	No	Yes	No
NCN000410852	DANNY ROBERTS/INTERSTATE BP	2815 WAYCROSS RD	DURHAM	No	No	No	No	No	No	Yes	No
NCD080885551	DAUGHERTY CHEMICAL COMPANY	307 WALKER STREET	DURHAM	Yes	No	Yes	No	No	No	No	No
NONCD0001639	DUKE MEDICAL CENTER (BELL)	TRENT DRIVE	DURHAM	No	No	Yes	No	No	No	No	No
NCD000813519	DUKE UNIVERSITY	HWY 751 GATE 11	DURHAM	No	Yes	No	No	No	No	No	No
NCD986171098	DUKE UNIVERSITY TRANSFORMER	TOWERVIEW & WANNAMAHER	DURHAM	No	No	No	No	No	No	Yes	No
NCD986173938	DURHAM GAS PLANT	812 MALLARD AVENUE	DURHAM	No	Yes	No	No	No	No	No	No
NONCD0002858	DURHAM PUBLIC SERVICE CO PROP	309 BLACKWELL ST	DURHAM	No	No	Yes	No	No	No	No	No
NONCD0001192	EAKES CLEANERS (FORMER)	827 W MORGAN ST	DURHAM	No	No	Yes	No	No	No	No	No
NCD991278524	ENVIRONMENTAL RECYCLING CO.	1901 PEABODY ST	DURHAM	No	No	No	No	No	No	Yes	No
NONCD0001341	FREUDENBERG NONWOVENS (FRMR)	3440 INDUSTRIAL DR	DURHAM	No	No	Yes	No	No	No	No	No
NCD072018252	GENERAL ELECTRIC CO/MED STEAM	OLD RALEIGH RD	DURHAM	Yes	No	No	No	No	No	No	No
NCD065655599	GLAXOSMITHKLINE	FIVE MOORE DRIVE	DURHAM	No	No	No	No	No	No	Yes	No
NCD986171080	GLIDDEN PAINT	2717 WECK DRIVE	DURHAM	No	No	No	No	No	No	Yes	No
NONCD0001826	HARRIS SEMICONDUCTOR	3026 CORNWALLIS RD	RTP	No	No	Yes	No	No	No	No	No

**APPENDIX B. INACTIVE HAZARDOUS SITES INVENTORY-SITE STATUS**

Site ID #	Site Name	Street Address	City	SPL	Voluntary Action Under Agreement	Evaluation Pending	Pollutant Only Site - Open	Pollutant Only Site - NFA	Pollutant Only Site - NFA Restricted	NFA	NFA-Restricted
NONCD0001843	HERCULES	9 DAVIS DRIVE	DURHAM	Yes	No	No	No	No	No	No	No
NONCD0001739	HILLS @ SOUTHPPOINT LOTS 128 & 129	SOUTH BEND DR	DURHAM	No	No	No	No	No	No	Yes	No
NCD003198520	HONEYWELL, INC	921 HOLLOWAY STREET	DURHAM	No	Yes	No	No	No	No	No	No
NONCD0001869	HOOVER ROAD CONTAMINATION	211 SOUTH HOOVER ROAD	DURHAM	No	Yes	No	No	No	No	No	No
NCD097724009	LIGGETT AND MYERS COMPANY	700 W MAIN ST	DURHAM	No	No	No	No	No	No	Yes	No
NONCD0002047	MATTHEWS, VC RESIDENCE	3426 HIGHWAY 55	DURHAM	No	No	Yes	No	No	No	No	No
NONCD0002057	MCNC	3021 CORNWALLIS ROAD	DURHAM	No	No	Yes	No	No	No	No	No
NONCD0002085	MITSUBISHI ELECTRONICS	THREE DIAMOND LANE	DURHAM	No	Yes	No	No	No	No	No	No
NONCD0002094	MOORE, DELORIS PROPERTY	3034-3036 HOLLOWAY STREET	DURHAM	No	No	Yes	No	No	No	No	No
NONCD0002873	NELLO TEER QUARRY-DENFIELD	5013 DENFIELD ST	DURHAM	No	No	Yes	No	No	No	No	No
NONCD0002782	NELLO TEER-CAMDEN AVE	1435 CAMDEN AVE	DURHAM	No	No	Yes	No	No	No	No	No
NONCD0002219	NORTHERN TELECOM-CEM.TANK	4600 EMPEROR BLVD.	MORRISVILLE	No	No	Yes	No	No	No	No	No
NCD981753767	ONE HOUR KORETIZING/POPES	3535 HILLSBOROUGH RD	DURHAM	No	No	Yes	No	No	No	No	No
NONCD0002261	PANTRY (#4024)	5274 NORTH ROXBORO ROAD	DURHAM	No	No	No	No	No	No	Yes	No
NONCD0002278	PBM GRAPHICS	4900 PROSPECTUS DRIVE	DURHAM	No	No	No	No	No	No	Yes	No
NCD003196193	PIFER INDUSTRIES, INC.	2210 E PETTIGREW ST	DURHAM	Yes	No	No	No	No	No	No	No
NONCD0002321	PONDVIEW LANE	PONDVIEW LANE	DURHAM	No	No	Yes	No	No	No	No	No
NONCD0002338	PSNC OPERATIONS AND GARAGE	3001 HARVARD AVENUE	DURHAM	No	Yes	No	No	No	No	No	No
NCD980839716	RIVERDALE HOMES/EARL GETTS	404 RIVERDALE DRIVE	DURHAM	No	No	No	No	No	No	Yes	No
NONCD0002078	ROCHELLE STREET WELLS	2505 ROCHELLE ST	DURHAM	No	No	Yes	No	No	No	No	No
NONCD0002870	RPM NISSAN	3930 CHAPEL HILL BLVD	DURHAM	No	No	Yes	No	No	No	No	No
NONCD0002449	SCARBOROUGH & HARGETT FUNERAL	306 SOUTH ROXBORO STREET	DURHAM	No	No	No	No	No	No	Yes	No
NCD037160116	SCM-GLIDDEN METAL FINISHERS	2601 WECK DRIVE	RTP	No	No	No	No	No	No	Yes	No
NCD980503148	SOUTHCHEM LANDFILL	750 EAST MARKHAM AVE	DURHAM	Yes	No	No	No	No	No	No	No
NONCD0002519	SPEIGHTS AUTO SERVICE CENTER	4723 FAYETTEVILLE ROAD	DURHAM	No	No	Yes	No	No	No	No	No
NCD986188878	SUPREME FINISHING	FOUNTAIN STREET	DURHAM	No	No	No	No	No	No	No	No
NONCD0000020	TRIANGLE CHURCH OF CHRIST	STATE ROAD 1110	RTP	No	No	No	No	No	No	Yes	No
NONCD0002627	TRIANGLE FURNITURE STRIPPING	NC 751 & NC 54	DURHAM	No	No	Yes	No	No	No	No	No
NCD980600274	UNION CARBIDE CORP/AGRIC PROD	2 - TW ALEXANDER DR	RTP	No	No	No	No	No	No	Yes	No
NCD980515308	UNIVERSITY OF NC AT CHAPEL HILL	FINLEY GOLF COURSE RD	DURHAM	No	No	Yes	No	No	No	No	No
NC6680090002	US EPA TECH CENTER	HIGHWAY 54 & ALEXANDER DR	RTP	No	Yes	No	No	No	No	No	No
NC9210022787	USA RESERVE XVIII AIRBORNE CORPS	724 FOSTER ST	DURHAM	No	No	No	No	No	No	Yes	No
NC4210021891	USA RESERVE XVIII AIRBORNE CORPS	1228 CARROLL ST	DURHAM	No	No	No	No	No	No	Yes	No
NONCD0002693	WAND, JOSEPH PROPERTY	2501 ENGLEWOOD DRIVE	DURHAM	No	No	Yes	No	No	No	No	No
NCD001493931	WECK, EDWARD INC.	WECK DR	RTP	No	Yes	No	No	No	No	No	No
NONCD0002769	WYNNE, MAY PROPERTY (FORMER)	905 DANBURY ST	DURHAM	No	No	Yes	No	No	No	No	No
63											
<b>EDGECOMBE</b>											
NONCD0001273	ANSELL HEALTHCARE	2906 ANACONDA ROAD	TARBORO	Yes	No	No	No	No	No	No	No
NONCD0001310	BAILEY RESIDENCE	2704 ANACONDA ROAD	TARBORO	No	No	Yes	No	No	No	No	No
NCD054412283	BLACK & DECKER PLANT (FORMER)	3301 MAIN ST	TARBORO	No	Yes	No	No	No	No	No	No
NONCD0000046	BRYANT, ROY PROPERTY	SR 1149 & 1006	SHARPSBURG	No	No	No	No	No	No	Yes	No
NCD980838726	DAVENPORT CREOSOTE	SR 1201	PINETOPS	No	No	No	No	No	No	Yes	No
NONCD0001783	GNS EXPRESS MART	1637 BARNES ST	ROCKY MOUNT	No	No	Yes	No	No	No	No	No
NONCD0002522	JEFFY MART	1801 N RALEIGH ST	ROCKY MOUNT	Yes	No	No	No	No	No	No	No
NONCD0001986	LEBANON UNLOADING STATION	VANCE STREET	ROCKY MOUNT	No	No	Yes	No	No	No	No	No
NCD003183167	LONG MANUFACTURING	111 FAIRVIEW STREET	TARBORO	Yes	No	No	No	No	No	No	No
NONCD0002196	NEVAMAR DECORATIVE SURFACES	2901 ANACONDA ROAD	TARBORO	No	No	No	No	No	No	Yes	No
NONCD0002304	PIEDMONT NATURAL GAS-ROCKY	2525 VANCE STREET	ROCKY MOUNT	No	No	Yes	No	No	No	No	No
NONCD0002054	PINETOPS-JENKINS CLEANERS	106 S 2ND ST	PINETOPS	No	No	Yes	No	No	No	No	No

**Number of Sites:**

**APPENDIX B. INACTIVE HAZARDOUS SITES INVENTORY-SITE STATUS**

Site ID #	Site Name	Street Address	City	SPL	Voluntary Action Under Agreement	Evaluation Pending	Pollutant Only Site - Open	Pollutant Only Site - NFA	Pollutant Only Site - NFA Restricted	NFA	NFA-Restricted
NONCD0002319	POLYLOK, INC./WELLINGTON SEARS	3006 ANACONDA RD.	TARBORO	Yes	No	No	No	No	No	No	No
NONCD0002378	REA CONSTRUCTION-ROCKY MOUNT	SR.1401	ROCKY MOUNT	Yes	No	No	No	No	No	No	No
NONCD0002405	RIVENBARK RESIDENCE	1831 VANCE ST.	ROCKY MOUNT	No	No	Yes	No	No	No	No	No
NCD041466525	ROCKY MOUNT FIBER DUMP	ATLANTIC AVE EXTENSION	ROCKY MOUNT	Yes	No	No	No	No	No	No	No
NONCD0001386	SUPERIOR ESSEX	2801 ANACONDA RD	TARBORO	No	No	Yes	No	No	No	No	No
NCD981932023	TARBORO-EDGEcombe AIRPORT	HWY 44	TARBORO	Yes	No	No	No	No	No	No	No
NCD040028011	TRINITY INDUSTRIES, INC.	1529 VANCE ST	ROCKY MOUNT	No	No	No	No	No	No	Yes	No
NC8210021624	USA RESERVE XVIII AIRBORNE CORPS	804 FAIRVIEW RD	ROCKY MOUNT	No	No	No	No	No	No	Yes	No
NCD980842413	WILKINSON PROPERTY BATTERY SITE	3552 COOL SPRING ROAD	ROCKY MOUNT	No	No	No	No	No	No	Yes	No
21											
<b>Number of Sites:</b>											
<b>FORSYTH</b>											
NONCD0002964	1400 BLOCK S MAIN ST SOLVENTS	1400 BLOCK S MAIN ST	WINSTON-SALEM	No	No	Yes	No	No	No	No	No
NONCD0001966	28TH STREET TCE CONTAMINATION	2500 BLOCK OF STOKES AVE	WINSTON-SALEM	No	No	Yes	No	No	No	No	No
NCD060294139	A CLEANER WORLD	1221 W ACADEMY ST	WINSTON-SALEM	No	No	Yes	No	No	No	No	No
NCD083629196	AMERICAN INKS & COATINGS CORP.	3755 KIMWELL DR	WINSTON-SALEM	No	No	No	No	No	No	Yes	No
NCD980844518	AMP INCORPORATED	4798 KINNAMON ROAD	CLEMMONS	Yes	No	Yes	No	No	No	No	No
NCD041230418	AMP INCORPORATED	3900 REIDSVILLE ROAD	WINSTON-SALEM	No	No	No	No	No	No	No	No
NONCD0001263	AMP, INC. - BUILDING 54	6399 AMP DRIVE	CLEMMONS	No	No	Yes	No	No	No	No	No
NONCD0001264	AMP, INC. BUILDING 109	3441 MYER LEE DRIVE	WINSTON-SALEM	No	No	No	No	No	No	Yes	No
NONCD0002205	AMP,INC-BLDG 090	375 W BODENHAMER ST	KERNERSVILLE	No	No	Yes	No	No	No	No	No
NCD000276188	BEAUNIT CORP. PRINT PLANT	3801 KIMWELL	WINSTON-SALEM	No	No	No	No	No	No	Yes	No
NONCD0001363	BEROTH OIL COMPANY	115 DAVIS ACRES LANE	WINSTON-SALEM	No	No	Yes	No	No	No	Yes	No
NONCD0001133	BOWMAN GRAY-FRIEDBURG CAMPUS	WELFARE ROAD	WINSTON-SALEM	No	No	Yes	No	No	No	No	No
NONCD0001713	CARDINAL SHOPPING CENTER	2200 W CLEMMONSVILLE RD	WINSTON-SALEM	No	No	No	No	No	No	Yes	No
NCD980729479	CAROLAN COMPANY	1426 W MOUNTAIN ST	KERNERSVILLE	Yes	No	No	No	No	No	No	No
NCD081427890	CAROLINA METALIZING CO., INC.	1925 VARGRAVE STREET	WINSTON-SALEM	No	No	No	No	No	No	Yes	No
NONCD0001408	CARTER G. WOODSON CHARTER	420 GOLDFLOSS ST	WINSTON-SALEM	No	No	Yes	No	No	No	No	No
NONCD0002737	CAYUGA ST & N LIBERTY ST PCE	4212 N GLENN AVE	WINSTON-SALEM	No	No	Yes	No	No	No	No	No
NONCD0001469	CENTRAL PARK-SALEM AVENUE	SALEM AVENUE	WINSTON-SALEM	No	No	Yes	No	No	No	No	No
NCD991278680	CHEMRAFT/SADOLIN PAINT	3950 NEW WALKERTOWN RD	WINSTON-SALEM	Yes	No	No	No	No	No	No	No
NONCD0001508	CL SMITH PROPERTY	25.11 ACRE TRACT ZIGLAR ROAD	WINSTON-SALEM	No	No	No	No	No	No	Yes	No
NCD982101966	COLLINGWOOD FURNITURE	1665 MARTIN LUTHER KING D	WINSTON-SALEM	No	No	No	No	No	No	Yes	No
NONCD0002864	CONSIGNMENT FURNITURE	599 S STRATFORD RD	WINSTON-SALEM	No	No	No	No	No	No	Yes	No
NCD003213030	DOUGLAS BATTERY MANUFACTURING	500 BATTERY DR	WINSTON-SALEM	Yes	No	No	No	No	No	No	No
NONCD0001633	DOWNTOWN DEVELOPMENT PROJECT	FIRST ST @ CHURCH ST @ I-40	WINSTON-SALEM	No	No	No	No	No	No	Yes	No
NONCD0001634	DOWNTOWN MIDDLE SCHOOL	280 SOUTH LIBERTY STREET	WINSTON-SALEM	No	No	Yes	No	No	No	No	No
NONCD0002765	DUDLEY PRODUCTS	1080 OLD GREENSBORO RD	KERNERSVILLE	No	No	Yes	No	No	No	No	No
NONCD0001035	DUKE ENERGY-WINSTON-SALEM	1198 SOUTH BROAD STREET	WINSTON-SALEM	No	No	No	No	No	No	Yes	No
NONCD0002974	EAST 27TH ST METALS	740 E 27TH ST	WINSTON-SALEM	No	No	Yes	No	No	No	No	No
NONCD0001671	EDWARDS SEAT COVERS - SOLVENT	847 N LIBERTY STREET	WINSTON-SALEM	No	No	Yes	No	No	No	No	No
NONCD0001700	FAIRCHILD INDUSTRIAL PRODUCTS	3920 WESTPOINT BLVD.	WINSTON-SALEM	No	Yes	No	No	No	No	No	No
NONCD0002933	FAIRCHILD RD SOLVENT-BOWEN	1105 FAIRCHILD RD	WINSTON-SALEM	No	No	Yes	No	No	No	No	No
NONCD0001987	FAIRWAY ONE STOP NO. 5	1253 N LIBERTY ST	WINSTON-SALEM	No	No	Yes	No	No	No	No	No
NONCD0001711	FAWLKES, R. - FENNEL ST.	FENNEL ST.	KERNERSVILLE	No	No	Yes	No	No	No	No	No
NONCD0000017	FLAKT PRODUCTS	200 LOWERY STREET	WINSTON-SALEM	No	Yes	No	No	No	No	No	No
NONCD0001720	FLEET SUPPLY COMPANY - NONUST	2744 W. MOUNTAIN ST.	WINSTON-SALEM	No	No	Yes	No	No	No	No	No
NONCD0001734	FORSYTH PARTNERS - WAUGHTOWN	595 WAUGHTOWN ST.	WINSTON-SALEM	No	No	Yes	No	No	No	No	No
NONCD0001749	GARDNER ASPHALT	1664 MARTIN LUTHER KING DR.	WINSTON-SALEM	No	No	No	No	No	No	Yes	No
NONCD0002793	H&S OIL COMPANAY	5280 HIGHT POINT RD	KERNERSVILLE	No	No	Yes	No	No	No	No	No
NONCD0002945	HANESBRANDS INDUSTRIAL FACILITY	700 SOUTH STRATFORD RD	WINSTON-SALEM	No	No	Yes	No	No	No	No	No



**APPENDIX B. INACTIVE HAZARDOUS SITES INVENTORY-SITE STATUS**

Site ID #	Site Name	Street Address	City	SPL	Voluntary Action Under Agreement	Evaluation Pending	Pollutant Only Site - Open	Pollutant Only Site - NFA	Pollutant Only Site - NFA Restricted	NFA	NFA-Restricted
NCD044515211	HAYES-ALBION CORP/BRIGGS-	3760 KIMWELL DR	WINSTON-SALEM	Yes	No	No	No	No	No	No	No
NCD003216397	HIGHLAND INDUSTRIES/BURLINGTON	215 DRUMMOND ST/SR 2089	KERNERSVILLE	Yes	No	No	No	No	No	No	No
NONCD0001868	HOKER FURNITURE CORP. - NONUST	210 N. MAIN ST.	KERNERSVILLE	No	No	No	No	No	Yes	No	No
NONCD0002937	I-40 INDUSTRIAL PARK	1640 LOWERY ST	WINSTON-SALEM	No	No	Yes	No	No	No	No	No
NCD003464369	IMC/INTERNATIONAL MINERALS &	GLEEN AVENUE EXTENSION	WINSTON-SALEM	No	No	Yes	No	No	No	No	No
NCN000409780	INDUSTRIAL METAL ALLOY	20 E ACADIA AVE	WINSTON-SALEM	Yes	No	No	No	No	No	No	No
NCD000770487	JOHNSON CONTROLS GLOBE BATTERY	OLD GREENSBORO ROAD	WINSTON-SALEM	Yes	No	No	No	No	No	No	No
NCD986232163	JSC GRAPHIC ARTS	300 PERIMETER BLVD	WINSTON-SALEM	No	No	No	No	No	Yes	No	No
NONCD0001970	KRISPY KREME	1700 IVY AVENUE	WINSTON-SALEM	No	No	Yes	No	No	No	No	No
NONCD0002003	LIBERTY GROUP	709 N. MAIN STREET	WINSTON-SALEM	No	No	No	No	No	Yes	No	No
NONCD0002010	LINK ROAD SITE	1725 LINK ROAD	WINSTON-SALEM	No	No	Yes	No	No	No	No	No
NONCD0002138	NC DOT - SITE #24 RAMEY CONST.	PATTERSON AVE.	WINSTON-SALEM	No	No	Yes	No	No	No	No	No
NONCD0002145	NC DOT - SITE #54 THOMPSON ARTHUR	2805 INDIANA AVE.	WINSTON-SALEM	No	No	Yes	No	No	No	No	No
NONCD0002146	NC DOT - SITE #55 PAPCO-SHERRILL	CRAFT DRIVE	WINSTON-SALEM	No	No	Yes	No	No	No	No	No
NONCD0002134	NC DOT - SITE #9 PAPCO ASPHALT	SR 1120	WINSTON-SALEM	No	No	Yes	No	No	No	No	No
NONCD0002210	NORFOLK SOUTHERN RAILWAY			No	No	Yes	No	No	No	No	No
NONCD0002218	NORTH LIBERTY STREET PROPERTY @	NORTH LIBERTY STREET	WINSTON-SALEM	No	No	Yes	No	No	No	No	No
NONCD0002218	OLD LEXINGTON RD PCE	2350-2390 OLD LEXINGTON RD	WINSTON-SALEM	No	No	Yes	No	No	No	No	No
NONCD0002975	OVERDALE ROAD TRANSFER STATION	OVERDALE ROAD	WINSTON-SALEM	No	No	Yes	No	No	No	No	No
NONCD0002246	P&B DISTRIBUTION CHEMICAL FIRE	744 CHATHAM RD	WINSTON-SALEM	No	No	No	No	No	Yes	No	No
NCN000407491	PARKWAY SHELL STATION-QUALITY	1630 SILAS CREEK PKWY	WINSTON-SALEM	No	No	No	No	No	Yes	No	No
NONCD0001691	PATTERSON AVE SOLVENTS	PATTERSON AVE	WINSTON-SALEM	No	No	Yes	No	No	No	No	No
NONCD0001794	PENN ENGINEERING	2400 LOWERY STREET	WINSTON-SALEM	No	No	No	No	No	No	No	No
NONCD0002285	PEPSI COLA - WINSTON-SALEM	3425 MYER LEE DRIVE	WINSTON-SALEM	No	No	No	No	No	Yes	No	No
NONCD0002291	PIEDMONT HAWTHORNE	3817 N LIBERTY ST	WINSTON-SALEM	No	Yes	No	No	No	Yes	No	No
NONCD0001140	PRECISION CONCEPTS GROUP	2701 BOULDER PARK COURT	WINSTON-SALEM	No	No	No	No	No	No	No	No
NONCD0002328	QUALIFIED METAL - OLD WINSTON	950 OLD WINSTON RD.	WINSTON-SALEM	No	No	Yes	No	No	No	No	No
NONCD0002349	QUARTER MASTER AUTO DETAIL	1239 OLD SALEM RD	WINSTON-SALEM	No	No	No	No	No	No	No	No
NCN000407364	R. J. REYNOLDS - ARCHER BLDG. 40 - B	1200 MARTIN LUTHER	KERNERSVILLE	No	No	No	No	No	Yes	No	No
NONCD0002353	R. J. REYNOLDS - QUALITY BLDG.	100 S. CHESTNUT ST.	WINSTON-SALEM	No	No	Yes	No	No	No	No	No
NONCD0002354	REICH ST PESTICIDE-PAH	4003 REICH ST	WINSTON-SALEM	No	No	Yes	No	No	No	No	No
NONCD0002926	REYNOLDS RJ TOBACCO COMPANY	5TH ST & PATTERSON AVE	WINSTON-SALEM	No	No	No	No	No	No	No	No
NCD000616466	REYNOLDS RJ TOBACCO COMPANY	7TH ST & LINDEN ST	WINSTON-SALEM	No	No	No	No	No	Yes	No	No
NCD044514602	RJR ARCHER, INC.	CUNNINGHAM AVE	WINSTON-SALEM	Yes	No	No	No	No	Yes	No	No
NCD067441394	RJR ARCHER, INC.	220 EAST POLO ROAD	WINSTON-SALEM	No	No	Yes	No	No	No	No	No
NONCD0002431	RUS	3775 INDUSTRIAL DR.	WINSTON-SALEM	No	Yes	No	No	No	No	No	No
NONCD0002437	SALEM ELECTRIC	801 BETHESDA ROAD	WINSTON-SALEM	No	No	No	No	No	No	No	No
NONCD0002438	SALEM UNIFORM SERVICES FACILITY	4015 NORTH CHERRY STREET	WINSTON-SALEM	No	No	Yes	No	No	No	No	No
NONCD0002439	SALVAGE BUILDING MATERIALS -	920 N. LIBERTY STREET	WINSTON-SALEM	No	No	Yes	No	No	No	No	No
NONCD0002442	SANDERSON NISSAN-NONUST	3475 MYER LEE DRIVE	WINSTON-SALEM	No	No	Yes	No	No	No	No	No
NONCD0002445	SANTARO HOT MIX ASPHALT PLANT	INTERSECTION OF NC HIGHWAY 66	KERNERSVILLE	No	Yes	No	No	No	No	No	No
NCD003231545	SHERWOOD TREATING CO., INC.	1660 SILAS CREEK PKWY	WINSTON-SALEM	Yes	No	No	No	No	No	No	No
NONCD0002487	SOMERSET COURT @ UNIVERSITY	CAMERON AVENUE	WINSTON-SALEM	No	No	No	No	No	Yes	No	No
NONCD0001130	SOUTH MAIN ST SEWER LINE EXT	4660 FOLLANSBEE RD	WINSTON-SALEM	Yes	No	No	No	No	No	No	No
NONCD0002935	SPATCO FACILITY	1680 LOWRY ST	WINSTON-SALEM	No	No	Yes	No	No	No	No	No
NONCD0002513	SPECIAL CHILDREN'S SCHOOL (DUKE	1480 SOUTH BROAD STREET	WINSTON-SALEM	No	No	No	No	No	Yes	No	No
NCD024895864	STEWART-WARNER CORP/BASSICK-	2941 INDIANA AVE	WINSTON-SALEM	No	Yes	No	No	No	No	No	No
NCD053487765	STRATFORD METAL FINISHINGS, INC.	807 S MARSHALL ST	WINSTON-SALEM	Yes	No	No	No	No	No	No	No
NONCD0000071	STROH BREWERY CO	4000 OLD MILWAUKEE LANE	WINSTON-SALEM	No	No	Yes	No	No	No	No	No
NCD986176444	STROH/CHITTY FARM	5066 OVERDALE RD	WINSTON-SALEM	Yes	No	No	No	No	No	No	No
NCD081428104	SUN CHEM CORPORATION/GPI DIV	2400 OLD LEXINGTON ROAD	WINSTON-SALEM	No	No	No	No	No	Yes	No	No
NCD000006361	SUPERIOR ELECTRO FINISHES	115 EAST CORUM ST	KERNERSVILLE	Yes	No	No	No	No	No	No	No

**APPENDIX B. INACTIVE HAZARDOUS SITES INVENTORY-SITE STATUS**

Site ID #	Site Name	Street Address	City	SPL	Voluntary Action Under Agreement	Evaluation Pending	Pollutant Only Site - Open	Pollutant Only Site - NFA	Pollutant Only Site - NFA Restricted	NFA	NFA-Restricted
NONCD0002580	TANGLEWOOD PARK MAINTENANCE -	4061 CLEMMONS ROAD	CLEMMONS	No	No	No	No	No	No	Yes	No
NONCD0002238	TERMINEX PEST CONTROL	3495 LEO ST	WINSTON-SALEM	No	No	Yes	No	No	No	No	No
NCD002560159	THIELE-ENGDAHL, INCORPORATED	1100 FAIRCHILD RD	WINSTON-SALEM	No	No	No	No	No	No	Yes	No
NONCD0002592	THOMASVILLE FURNITURE-WINSTON	1201 NORTH PATTERSON AVENUE	WINSTON-SALEM	No	No	Yes	No	No	No	No	No
NONCD0002625	TRIAD WAREHOUSE AND COLD	829 GRAVES STREET	KERNERSVILLE	No	No	No	No	No	No	Yes	No
NONCD0002628	TRIANGLE MACHINE & ELECTRONICS	705 N.MAIN STREET	KERNERSVILLE	No	No	Yes	No	No	No	No	No
NONCD0002972	TRIUMPH ACTUATION SYSTEMS	4520 HAMPTON RD	CLEMMONS	No	No	Yes	No	No	No	No	No
NONCD0002829	TWIN CITY INDUSTRIAL CENTER	800 CHATHAM RD	WINSTON-SALEM	No	No	Yes	No	No	No	No	No
NCD053485991	VARCO-PRUDEN BUILDINGS	1140 PERRY RD	KERNERSVILLE	No	Yes	No	No	No	No	No	No
NONCD0001294	WACHOVIA CENTER TOWER	100 NORTH MAIN	WINSTON-SALEM	No	No	Yes	No	No	No	No	No
NONCD0002980	WARREN CLEANERS	127 CHURCH LANE	KENERSVILLE	No	No	Yes	No	No	No	No	No
NCD000772376	WESTINGHOUSE ELECTRIC/WINSTON-	3050 WESTINGHOUSE RD	WINSTON-SALEM	No	No	No	No	No	No	Yes	No
NONCD0002738	WILSON PEST CONTROL	401 WEST END BOULEVARD	WINSTON-SALEM	No	No	Yes	No	No	No	No	No
NONCD0002746	WINSTON-SALEM BUSINESS, INC.	3190 CENTRE PARK BLVD.	WINSTON-SALEM	No	No	No	No	No	No	Yes	No
NCD986188845	WINSTON-SALEM COAL GAS PLANT	BETWEEN EAST 3RD & 4TH	WINSTON-SALEM	No	Yes	No	No	No	No	No	No
NCD986188852	WINSTON-SALEM COAL GAS PLANT	HIGH STREET & BRANCH AVE	WINSTON-SALEM	No	Yes	No	No	No	No	No	No
<b>Number of Sites:</b> 107											
<b>FRANKLIN</b>											
NONCD0001368	BOSTON GEAR	506 SOUTH BICKETT BOULEVARD	LOUISBURG	No	No	Yes	No	No	No	No	No
NONCD0001448	CAROLINA TELEPHONE-TARBORO	113 E. FRANKLIN ST.	LOUISBURG	No	No	Yes	No	No	No	No	No
NONCD0001141	DIAZIT COMPANY	US 1	YOUNGSVILLE	No	No	Yes	No	No	No	No	No
NONCD0002952	ET'S QUICK STOP	5703 NC HWY 96 WEST	YOUNGSVILLE	No	No	Yes	No	No	No	No	No
NONCD0002718	HWY 98 DIELDRIN CONTAMINATION	462 HIGHWAY 98 (PO BOX 24)	BUNN	No	No	Yes	No	No	No	No	No
NONCD0002505	SOUTHERN STATES FR CO	324 S. BICKETT	LOUISBURG	No	No	Yes	No	No	No	No	No
NONCD0002721	WILDER FARM, GAIL	ROUTE 2, BOX 175	FRANKLINTON	No	No	Yes	No	No	No	No	No
<b>Number of Sites:</b> 7											
<b>GASTON</b>											
NONCD0002276	AFFORDABLE AUTO REPAIR	500 W FRANKLIN BLVD	GASTONIA	No	Yes	No	No	No	No	No	No
NONCD0002930	ALABAMA AVE PCE	ALABAMA AVE & 11TH ST	BESSEMER CITY	No	No	Yes	No	No	No	No	No
NONCD0001243	ALEXIS SOLVENTS	ALEXIS HIGH SHOALS ROAD	ALEXIS	No	No	Yes	No	No	No	No	No
NCD000615872	AMP INCORPORATED	1260 SHANNON-BRADLEY RD	GASTONIA	Yes	No	No	No	No	No	No	No
NCD986175636	ASHE PATTERN SHOP (FORMER)	4411 BEATY ROAD	GASTONIA	Yes	No	No	No	No	No	No	No
NONCD0001327	BEAM CONSTRUCTION CO	BESS ROAD FACILITY	BESSEMER CITY	No	No	Yes	No	No	No	No	No
NCD980559637	BEAUNIT CORP./DYING & FINISHING	LINEBERGER STREET	LOWELL	Yes	No	No	No	No	No	No	No
NONCD0001335	BELMONT DYERS	18 LINESTONE DRIVE	BELMONT	No	Yes	No	No	No	No	No	No
NONCD0001336	BELTEX CORPORATION	345 MCADENVILLE ROAD	BELMONT	No	No	Yes	No	No	No	No	No
NCD991279126	BESSEMER CITY OAKS CREEK WWTP	SOUTH 11TH STREET EXT.	BESSEMER CITY	No	No	No	No	No	No	Yes	No
NONCD0001344	BESSEMER CITY ROAD PCE SITE	BESSEMER CITY RD	BESSEMER CITY	No	No	Yes	No	No	No	No	No
NONCD0001353	BLANTON WELL PCE SITE	1038 OLD CHURCH ROAD	GASTONIA	No	No	Yes	No	No	No	No	No
NCD067435925	BURLINGTON INDUSTRIES, INC.	EAGLE ROAD	CRAMERTON	No	No	No	No	No	No	Yes	No
NONCD0001457	CARSONS DRY CLEANERS (FORMER)	400 CHESTER AVE JCT WITH RANKI	GASTONIA	No	No	Yes	No	No	No	No	No
NONCD0001546	CEDAR GROVE DRIVE SITE	609 CEDAR GROVE DR	GASTONIA	No	No	Yes	No	No	No	No	No
NGN000409889	CERTIFIED PLATING	2738 E OZARK PLATING	GASTONIA	No	No	Yes	No	No	No	No	No
NONCD0001472	CHAMPION PROPERTIES	1661 FEDERAL AVE	GASTONIA	No	No	Yes	No	No	No	No	No
NONCD0001482	CHARLOTTE PAINT COMPANY	1604 LANE ROAD	MT. HOLLY	No	No	Yes	No	No	No	No	No
NONCD0001495	CHOICE, USA	809 E. FRANKLIN BLVD	GASTONIA	No	No	Yes	No	No	No	No	No
NONCD0001502	CIRCLE K #8379 - SOLVENTS	101 MOUNT HOLLY ROAD	BELMONT	No	No	Yes	No	No	No	No	No
NONCD0001506	CITY OF GASTONIA 2ND AVE.	2ND AVENUE	GASTONIA	No	No	Yes	No	No	No	No	No
NONCD0001824	COMPONENT REMANUFACTURING	1224 ISLEY DR	GASTONIA	No	No	Yes	No	No	No	No	No

**APPENDIX B. INACTIVE HAZARDOUS SITES INVENTORY-SITE STATUS**

Site ID #	Site Name	Street Address	City	SPL	Voluntary Action Under Agreement	Evaluation Pending	Pollutant Only Site - Open	Pollutant Only Site - NFA	Pollutant Only Site - NFA Restricted	NFA	NFA-Restricted
NONCD0001553	COUNTY LINE ROAD SOLVENTS	2383 COUNTY LINE ROAD	KINGS MOUNTAIN	No	No	Yes	No	No	No	No	No
NCD006556963	CR INDUSTRIES	4328 S YORK HWY	GASTONIA	No	No	Yes	No	No	No	No	No
NCD044444735	CROMPTON & KNOWLES CORP.	SPENCER MT RD	LOWELL	Yes	No	No	No	No	No	No	No
NCS000000478	CROWDERS MOUNTAIN STATE PARK	CROWDERS MOUNTAIN STATE PARK	GASTONIA	Yes	No	No	No	No	No	No	No
NONCD0001584	DALE NORMAN TIRE COMPANY #2	3701 DALLAS-HIGH SHOALS RD	DALLAS	No	No	Yes	No	No	No	No	No
NONCD0001585	DALLAS MACHINE COMPANY	610 E. AIRLINE AVE	GASTONIA	No	No	No	No	No	No	Yes	No
NONCD0001587	DANALEX FACILITY	501 E. ALABAMA AVE	BESSEMER CITY	No	No	Yes	No	No	No	No	No
NONCD0001467	DELTA MILLS-FORMER RAGAN LDFL	OATES RD, NEAR HWY 274	GASTONIA	No	No	Yes	No	No	No	No	No
NCD062523336	DENISON MANUFACTURING	1640 HARGROVE AVE	GASTONIA	No	No	No	No	No	No	Yes	No
NONCD0002847	DISTRICT 12 HEADQUARTERS-NCFS	NC 273	MOUNT HOLLY	No	No	No	No	No	No	Yes	No
NONCD0001621	DIXIE YARNS PIEDMONT	1500 RIVER DR	BELMONT	No	No	Yes	No	No	No	No	No
NONCD0002824	DUKE ENERGY-ALLEN STEAM	253 PLANT ALLEN RD	BELMONT	No	No	Yes	No	No	No	No	No
NONCD0001652	EAGLE PLANT (R.L. STOWE, JPS)	EAGLE MILL RD	CRAMERTON	No	No	Yes	No	No	No	No	No
NCN000404461	EIGHTH AVENUE EXT SOLVENTS	EIGHTH AVE EXT	CRAMERTON	No	No	Yes	No	No	No	No	No
NONCD0001705	FAIRVIEW TRAILER PARK	DAVIDSON AVENUE	GASTONIA	No	No	Yes	No	No	No	No	No
NCD003150562	FIRESTONE TEXTILES COMPANY	1101 W SECOND AVE	GASTONIA	No	No	No	No	No	No	Yes	No
NCD986172617	FORBES ROAD WELLS/RAUCH IND	2408 FORBES ROAD	GASTONIA	Yes	No	No	No	No	No	No	No
NONCD0001045	FREIGHTLINER	1800 N MAIN ST	MT HOLLY	No	No	No	No	No	No	Yes	No
NONCD0001751	GASTON COUNTY DEVELOPMENT	COURT DR.	GASTONIA	No	No	Yes	No	No	No	No	No
NCD981929300	GASTON COUNTY DRUM	ROBERTS DRIVE	GASTONIA	No	No	No	No	No	No	Yes	No
NCD003149291	GASTON COUNTY DYEING MACHINE	HWY 27 EAST	MOUNT HOLLY	Yes	No	No	No	No	No	No	No
NCD991277922	GASTON COUNTY DYEING MACHINE	200 S MAIN ST	STANLEY	Yes	No	No	No	No	No	No	No
NONCD0001752	GASTON COUNTY PUBLIC WORKS -	MARIETTA STREET AND LONG AVENUE	GASTONIA	No	No	Yes	No	No	No	No	No
NONCD0001753	GASTON SHELL	279 W. FRANKLIN BLVD	GASTONIA	No	No	Yes	No	No	No	No	No
NCD986188829	GASTONIA COAL GAS PLANT	859-A MARIETTA RD	GASTONIA	No	Yes	No	No	No	No	No	No
NONCD0001767	GEORGE MATTHEWS PCE SITE	2101 DALLAS/STANLEY HIGHWAY	STANLEY	No	No	Yes	No	No	No	No	No
NONCD0002841	GOBLE WELL	444 MCGUIRE ST	GASTONIA	No	No	Yes	No	No	No	No	No
NONCD0001813	HALL WELL	908 PIERCE ROAD	MT. HOLLY	No	No	Yes	No	No	No	No	No
NCD986166692	HARWELL ROAD SEPTIC PIT	BEATY AND JOHN D ROADS	GASTONIA	Yes	No	No	No	No	No	No	No
NONCD0001830	HAWTHORNE ROAD PCE SITE	HAWTHORN AND MILL STREET	BELMONT	No	No	Yes	No	No	No	No	No
NONCD0001012	HAYS, A DIVISION OF ROMAC	HWY 7	RANLO	No	No	No	No	No	No	Yes	No
NONCD0001859	HODGSTON TEXTILE CHEMICALS	235 TUCKASEEGEE ROAD	MT. HOLLY	No	No	Yes	No	No	No	No	No
NCD054283189	HOOVER MACHINE SHOP	RATCHFORD ROAD	GASTONIA	No	Yes	No	No	No	No	No	No
NONCD0001880	HUNSUCKER WELL	111 FIELDCREST DRIVE	STANLEY	No	No	Yes	No	No	No	No	No
NONCD0001924	JENKINS METAL CORPORATION	936 / 1001 NORTH MARIETTA STRE	GASTONIA	No	No	Yes	No	No	No	No	No
NONCD0001950	KEN DUNCAN HEATING & COOLING #2	5002 HICKORY GROVE RD	MT. HOLLY	No	No	Yes	No	No	No	No	No
NONCD0001953	KEYSTONE POWDERED METAL	100 COMMERCE DRIVE	CHERRYVILLE	No	Yes	No	No	No	No	No	No
NONCD0001964	KLUTTZ FOUNDRY, FORMER	711 EAST FRANKLIN BLVD	GASTONIA	No	No	Yes	No	No	No	No	No
NCD986175628	LEE'S MOTOR WORKS	4415 BEATY ROAD	GASTONIA	Yes	No	No	No	No	No	No	No
NONCD0002959	MARVE ST TCE CONTAMINATION	908 MARVE ST	GASTONIA	No	No	Yes	No	No	No	No	No
NONCD0002048	MAULDIN WELL	310 MITCHELL ST	BELMONT	No	No	Yes	No	No	No	No	No
NCD986223170	MCBESS INDUSTRIES	OLD HWY 321	HIGH SHOALS	Yes	No	No	No	No	No	No	No
NONCD0002075	MILLER WELL NITRATES	1998 DAVIDSON AVENUE	GASTONIA	No	No	Yes	No	No	No	No	No
NCD085083004	MOORE CO., INC/EASCO HAND TOOLS	ISLEY RD	GASTONIA	No	No	Yes	No	No	No	Yes	No
NCD986187110	MORNINGSIDE DRIVE DUMP	MORNINGSIDE DRIVE	MT. HOLLY	No	No	No	No	No	No	Yes	No
NONCD0002105	MTE HYDRAULICS	108 CHICKASAW ROAD @ JCT W/PE	GASTONIA	No	No	Yes	No	No	No	No	No
NCD986171379	NEW HAVEN DRIVE TCE	NEW HAVEN DRIVE	GASTONIA	Yes	No	No	No	No	No	No	No
NONCD0002253	PAINTER WELL	108 BARNES STREET	BELMONT	No	No	Yes	No	No	No	No	No
NONCD0002264	PARK STREET SOLVENT SITE	INTERSECTION OF NC 273 AND WIL	BELMONT	No	No	Yes	No	No	No	No	No
NONCD0000099	PARTON'S MOTOR COMPANY	2800 SOUTH YORK ROAD	GASTONIA	Yes	No	No	No	No	No	No	No
NCN000409881	PAYNE RD SOLVENTS	105 PAYNE RD	BESSEMER CITY	Yes	No	Yes	No	No	No	No	No
NONCD0002298	PHARR YARNS - STERLING	217 STERLING ST	BELMONT	No	No	Yes	No	No	No	No	No



**APPENDIX B. INACTIVE HAZARDOUS SITES INVENTORY-SITE STATUS**

<b>Site ID #</b>	<b>Site Name</b>	<b>Street Address</b>	<b>City</b>	<b>SPL</b>	<b>Voluntary Action Under Agreement</b>	<b>Evaluation Pending</b>	<b>Pollutant Only Site - Open</b>	<b>Pollutant Only Site - NFA</b>	<b>Pollutant Only Site - NFA Restricted</b>	<b>NFA</b>	<b>NFA-Restricted</b>
NONCD0002299	PHARR YARNS SLUDGE LANDFILL	NEAR INTERSECTION HWY 7 & SR22	MCADENVILLE	No	No	Yes	No	No	No	No	No
NONCD0002341	PUBLIC SERVICE CO. - MARIETTA -	900 NORTH MARIETTA STREET	GASTONIA	No	No	Yes	No	No	No	No	No
NONCD0002351	QUALITY METALS INC.	1111 OATES ROAD	GASTONIA	No	No	Yes	No	No	No	No	No
NONCD0002902	R.L. STOWE MILLS (FRMR CHRONICLE	96 E CATAWBA ST	BELMONT	No	No	Yes	No	No	No	No	No
NONCD0002359	RACHEL STREET PCE SITE	102 RACHEL ST	MT. HOLLY	No	No	Yes	No	No	No	No	No
NONCD0002849	RANLO DUMP	RANLO AVE	RANLO	No	No	Yes	No	No	No	Yes	No
NONCD0002383	REECE MOSS RESIDENCE	1620 UPPER ARMSTRONG FORD	BELMONT	No	No	Yes	No	No	No	No	No
NCD986182582	RHONE-POULENC (RHODIA)	207 TELEGRAPH ROAD	GASTONIA	No	Yes	No	No	No	No	No	No
NCD986191807	ROSS ROAD TIRE FIRE	ROSS ROAD	CERRYVILLE	No	No	No	No	No	No	Yes	No
NONCD0002443	SANDS & COMPANY - SOLVENTS	3112 NORTHWEST BOULEVARD	GASTONIA	No	No	Yes	No	No	No	No	No
NONCD0002927	SELLERS SERVICE STATION	7202 DALLAS CERRYVILLE HWY	CERRYVILLE	No	No	Yes	No	No	No	No	No
NONCD0002459	SERVCO GASTONIA - SOLVENTS	1612 WEST FRANKLIN BOULEVARD	GASTONIA	No	No	Yes	No	No	No	No	No
NONCD0002493	SOUTHAMPTON RAQUET CLUB	2813 KENDRICK ROAD	GASTONIA	No	No	Yes	No	No	No	No	No
NCD986176480	SOUTHEASTERN ELECTRO POLISHING	936 N MARRIETTA ST	GASTONIA	No	No	Yes	No	No	No	No	No
NONCD0002899	STATELINE SCRAP METAL	5401 SOUTH YORK HWY	GASTONIA	No	No	Yes	No	No	No	No	No
NONCD0002539	STEEL SPECIALITY	610 W. WILKINSON BLVD	BELMONT	No	No	No	No	No	No	Yes	No
NONCD0002579	TALON ZIPPER FACILITY (FORMER)	500 HOVIS ROAD	STANLEY	No	No	Yes	No	No	No	No	No
NONCD0002579	TOOMEY PROPERTY	1020 HICKORY GROVE ROAD	SPRINGWOOD	Yes	No	No	No	No	No	No	No
NONCD0001025	TRAVIS KNITS, INC (AKA MOHICAN	1515 WEST ACADEMY ST	CERRYVILLE	No	No	Yes	No	No	No	No	No
NONCD0002787	UNION ROAD	122 FAIRSTONE ROAD	GASTONIA	No	No	Yes	No	No	No	No	No
NCD003164464	UNIROYAL INC/UNIROYAL CHEMICAL	214 W RUBY AVE	GASTONIA	Yes	No	No	No	No	No	No	No
NONCD0002877	VIRGINIA AVE PCE CONTAMINATION	8TH ST & VIRGINIA AVE	BESSEMER CITY	No	No	Yes	No	No	No	No	No
NCD070626197	WARNER & SWASEY TEX MCH. CO.	HWY 274	BESSEMER CITY	No	No	No	No	No	No	Yes	No
NONCD0002700	WATSON TRANSPORT WELL	4127 KINGS MOUNTAIN HIGHWAY	BESSEMER CITY	No	No	Yes	No	No	No	No	No
NONCD0002717	WHITINSVILLE SPINNING RING	148 BRIARWOOD LANE	GASTONIA	No	No	Yes	No	No	No	No	No
NONCD0002925	WIX FILTRATION CORP-DIXON PLANT	1525 S MARIETTA ST	GASTONIA	No	Yes	No	No	No	No	No	No
NONCD0002932	WIX FILTRATION CORP-OZARK PLANT	1301 OZARK AVE	GASTONIA	No	No	Yes	No	No	No	No	No
NCD986170678	WOOD ROAD DRUM BURIAL	CIRCLE WOOD RD/SR 2641	GASTONIA	Yes	No	No	No	No	No	No	No
NONCD0002983	WOODLAWN ST-180 BLOCK SOLVENTS	180 BLOCK WOODLAWN ST	BELMONT	No	No	Yes	No	No	No	No	No
NCD986166288	WOODY'S TIRE FIRE	HIGHWAY 321	GASTONIA	Yes	No	No	No	No	No	No	No
<b>Number of Sites:</b> 104											
<b>GATES</b>											
NCD981015860	CAROLINA ALUMINUM STATE RD 1128	SR 1128	EURE	No	No	No	No	No	No	Yes	No
<b>Number of Sites:</b> 1											
<b>GRAHAM</b>											
NCD024770125	BURLINGTON FURNITURE	ATOAH STREET	ROBBINSVILLE	Yes	No	No	No	No	No	No	No
<b>Number of Sites:</b> 1											
<b>GRANVILLE</b>											
NCD072003635	ATHOL MANUFACTURING COMPANY	C & 22ND ST	BUTNER	Yes	No	No	No	No	No	No	No
NCD986180883	CCFC PESTICIDE DISPOSAL	607 HILLSBOROUGH STREET	OXFORD	Yes	No	No	No	No	No	No	No
NC0001206572	HORSESHOE CREEK ROAD	HORSESHOE CREEK ROAD	CREDMOOR	No	No	No	No	No	No	Yes	No
NCD991278870	MEAD CONTAINERS/WEYERHAEUSER	HWY 56	BUTNER	No	No	No	No	No	No	Yes	No
NONCD0002154	NCDOT 58	SR 1100 AND 1175	BUTNER	No	No	Yes	No	No	No	No	No
NONCD0002301	PIEDMONT CIRCUITS	TELECOMM DR.	CREDMOOR	Yes	No	No	No	No	No	No	No
NONCD0000025	RANGE ROAD BURN SITE	RANGE ROAD	BUTNER	Yes	No	No	No	No	No	No	No
NCD091576033	ZAPATA INDS INC/NEWTON	111 EAST A ST	BUTNER	No	No	No	No	No	No	Yes	No
<b>Number of Sites:</b> 8											

**APPENDIX B. INACTIVE HAZARDOUS SITES INVENTORY-SITE STATUS**

Site ID #	Site Name	Street Address	City	SPL	Voluntary Action Under Agreement	Evaluation Pending	Pollutant Only Site - Open	Pollutant Only Site - NFA	Pollutant Only Site - NFA Restricted	NFA	NFA-Restricted	
<b>GREENE</b>												
NONCD0001599	A.E. VANDIFORD STORE	NC 903 & ORMANDSVILLE RD	ORMANDSVILLE	No	No	Yes	No	No	No	No	No	
NONCD0001296	H&G PROPERTY #1	202 E RAILROAD ST	WALTONSBURG	No	No	Yes	No	No	No	No	No	
NONCD0002267	PARKER HANNIFIN CORPORATION	301 KINGOLD BOULEVARD	SNOW HILL	No	Yes	No	No	No	No	No	No	
NCD981466931	WGM SAFETY	HIGHWAY 258	SNOW HILL	No	No	No	No	No	No	Yes	No	
<i>Number of Sites: 4</i>												
<b>GUILFORD</b>												
NONCD0002817	AGATHA DRIVE	AGATHA DRIVE	STOKESDALE	No	No	Yes	No	No	No	No	No	
NCD071567374	AGRICO #2/BILL MARTIN LIVESTOCK	408 PATTON AVENUE	GREENSBORO	No	No	No	No	No	No	No	No	
NCD024583288	AIR PRODUCTS AND CHEMICALS, INC.	115 SOUTHERN OXYGEN RD	GREENSBORO	No	No	No	No	No	No	Yes	No	
NCD006390561	AKZO NOBLE COATINGS, INC.	1431 PROGRESS ST	HIGH POINT	Yes	No	No	No	No	No	Yes	No	
NONCD0001910	ALLEN BRADLEY CO	5925 SUMMIT AVE	GREENSBORO	No	No	Yes	No	No	No	No	No	
NONCD0001252	AMERICAN COATINGS	506 A RADAR ROAD	GREENSBORO	No	No	Yes	No	No	No	No	No	
NCD096160262	AMERICAN PETROFINA MKTG	7115 WEST MARKET ST	GREENSBORO	No	No	No	No	No	No	Yes	No	
NCD061793253	AMF/HATTERAS YACHTS	2100 KIVETT DR	HIGH POINT	No	No	No	No	No	No	Yes	No	
NCD003467974	AMP INCORPORATED	1126 CHURCH ST	GREENSBORO	No	No	Yes	No	No	No	No	No	
NONCD0001265	AMP, INC. BUILDING 11	1124 N.CHURCH ST.	GREENSBORO	No	No	Yes	No	No	No	No	No	
NONCD0002025	ANDREA DRIVE CONTAMINATION	101 ANDREA DR	JAMESTOWN	No	No	Yes	No	No	No	No	No	
NONCD0002989	ANTIQUA WAREHOUSE	1302 AND 1308 W GATE CITY BLVD	GREENSBORO	No	No	Yes	No	No	No	No	No	
NONCD0001277	APAC-CAROLINA, INC.	DULUTH LOOP ROAD	GREENSBORO	No	No	Yes	No	No	No	No	No	
NAT000001283	ARATEX SERVICES	509 TEAGUE ST.	GREENSBORO	No	No	Yes	No	No	No	No	No	
NCD00028814	ASHLAND PETROLEUM COMPANY	6311 BURNT POPLAR ROAD	GREENSBORO	No	No	Yes	No	No	No	Yes	No	
NONCD0001293	ASSOCIATED MECHANICAL	307 SWING ROAD	GREENSBORO	No	No	Yes	No	No	No	No	No	
NCD060291648	AVERY DENNISON	2305 SOOBAR ST	GREENSBORO	No	No	No	No	No	No	Yes	No	
NONCD0002863	BABY DIAPER SERVICE	1819 SPRING GARDEN ST	GREENSBORO	No	No	No	No	No	No	No	No	
NONCD0001318	BARBER PARK	1500 DANS RD.	GREENSBORO	Yes	No	No	No	No	No	No	Yes	
NONCD0001351	BILLER PROPERTY	S. EUGENE ST.	GREENSBORO	No	No	Yes	No	No	No	No	No	
NONCD0002827	BOMAC LUBRICANTS "B"	4801 RICHARDSON VILLAGE WAY	MCLEANSVILLE	No	No	Yes	No	No	No	No	No	
NONCD0001375	BRAYTON INTERNATIONAL - C	250 E. SWATHMORE AVENUE	HIGH POINT	No	No	No	No	No	No	Yes	No	
NONCD0001376	BRAYTON INTERNATIONAL	255 SWATHMORE AVENUE	HIGH POINT	No	No	Yes	No	No	No	No	No	
NONCD0001377	BREKENWOOD SUBDIVISION	2105 E. BREKENWOOD COURT	PLEASANT GARDEN	No	No	Yes	No	No	No	No	No	
NONCD0001383	BRIN MONT CHEMICALS, INC.	3921 SPRING GARDEN ST	GREENSBORO	No	No	Yes	No	No	No	No	No	
NCD096158696	BURLINGTON INDUSTRIES, INC.	6008 HIGH POINT RD	GREENSBORO	Yes	No	No	No	No	No	No	No	
NONCD0002339	CARDINAL CHEMICAL	4715 GRAFTON RD	GREENSBORO	No	No	Yes	No	No	No	No	No	
NONCD0000078	CAROLINA METAL AND ALLOYS	1016 E. SPRINGFIELD AVENUE	GREENSBORO	Yes	No	No	No	No	No	No	No	
NCD980729412	CAROLINA TANK CLEANING	HWY 68-4 MI N OF I-40	HIGH POINT	Yes	No	No	No	No	No	No	No	
NONCD0002666	CARQUEST RETAIL FACILITY	5307 W MARKET ST	GREENSBORO	Yes	No	Yes	No	No	No	No	No	
NONCD0000090	CENTRAL TRANSPORT COMPANY	2804 PATTERSON STREET	HIGH POINT	No	No	No	No	No	No	Yes	No	
NONCD0000044	CHEMICAL AND SOLVENTS, INC.	6600 WEST MARKET STREET	GREENSBORO	Yes	No	No	No	No	No	No	No	
NCD043711977	CHEMICAL LEAMAN TANK LINES, INC.	1316 OAKLAND AVENUE	GREENSBORO	Yes	No	Yes	No	No	No	No	No	
NONCD0001489	CHEMONIC	410 SWING RD	GREENSBORO	No	Yes	No	No	No	No	No	No	
NCD061801361	CIBA-GEIGY CORPORATION	2611 HUSBANDS ST	GREENSBORO	No	No	Yes	No	No	No	No	No	
NONCD0001522	COBLE PROPERTY	3010 EXECUTIVE DR.	GREENSBORO	No	No	Yes	No	No	No	No	No	
NONCD0001529	COLORWORKS	305 SWING ROAD	GREENSBORO	No	No	Yes	No	No	No	No	No	
NONCD0001535	COMMUNITY PLUMBING & HEATING	1800 FAIRVIEW STREET	GREENSBORO	No	No	Yes	No	No	No	No	No	
NCD980559157	CONE MILLS CORP/PRINT WORKS PL	2420 FAIRVIEW STREET	GREENSBORO	No	No	No	No	No	No	Yes	No	
NCD000776914	CONE MILLS CORP/WHT OAK PLANT	SUITE 305 FRIENDSHIP CTR	GREENSBORO	No	No	No	No	No	No	Yes	No	
NCD991278169	CONVERTERS INK COMPANY	801 MERRITT DRIVE	GREENSBORO	No	No	No	No	No	No	Yes	No	
NONCD0001551	COTTON MILL SQUARE - SOLVENTS		GREENSBORO	No	Yes	No	No	No	No	No	No	

**APPENDIX B. INACTIVE HAZARDOUS SITES INVENTORY-SITE STATUS**

Site ID #	Site Name	Street Address	City	SPL	Voluntary Action Under Agreement	Evaluation Pending	Pollutant Only Site - Open	Pollutant Only Site - NFA	Pollutant Only Site - NFA Restricted	NFA	NFA-Restricted
NONCD0002990	CROWN ACURA	3908 W WENDOVER AVE	GREENSBORO	No	No	Yes	No	No	No	No	No
NONCD0002216	CROWN AUTO DEALERSHIP	3607 W WENDOVER AVE	GREENSBORO	No	No	Yes	No	No	No	No	No
NONCD0001568	CROWN DODGE - NONUST	3710 W. WENDOVER AVE.	GREENSBORO	No	No	No	No	No	No	Yes	No
NONCD0001569	CROWN HONDA & CAMCO	3633 W. WENDOVER AVE.	GREENSBORO	No	Yes	No	No	No	No	No	No
NONCD0001262	CROWN PONTIAC-SOLVENT	3904 W WENDOVER AVE	GREENSBORO	No	Yes	No	No	No	No	No	No
NONCD0001576	CULP TICKING	7209HIGHWAY 158	STOKESDALE	No	No	Yes	No	No	No	No	No
NCD057037780	CUSTOM FINISHERS, INC.	2213 SHORE ST	HIGH POINT	No	No	No	No	No	No	Yes	No
NCD982117590	CUSTOM PROCESSING AND DEPOT	1110 SURRETT DRIVE	HIGH POINT	Yes	No	Yes	No	No	No	No	No
NONCD0001600	DESOTO, INCORPORATED	234 E. WASHINGTON STREET	GREENSBORO	No	No	Yes	No	No	No	No	No
NCD003214319	DIXIE MACHINE & TOOL CO	1025 HOWARD ST	GREENSBORO	No	No	No	No	No	No	Yes	No
NONCD0001060	DIXIE SALES AUTO REPAIR - B	2204 PATTERSON ST	GREENSBORO	Yes	No	No	No	No	No	No	No
NONCD0001616	DRAPER CORPORATION - NONUST	327 BATTLEGROUND AVENUE	GREENSBORO	No	No	Yes	No	No	No	No	No
NONCD0001635	DUKE POWER/GREENSBORO GAS	5644 HORNADAY ROAD	GREENSBORO	No	No	Yes	No	No	No	No	No
NCD981861743	DUKE REFINING CORPORATION	320 EAST FRIENDLY AVENUE	GREENSBORO	Yes	Yes	No	No	No	No	No	No
NCD003230836	DUTCH CLEANERS	2020 JARRELL STREET	HIGH POINT	Yes	No	No	No	No	No	No	No
NONCD0000063	DWIGGINS PROPERTY, CHRISTOPHER	SOUTH MAIN STREET	HIGH POINT	No	No	No	No	No	No	Yes	No
NONCD0001649	EDMONDS MANUFACTURING COMPANY	125 W. LEE STREET	GREENSBORO	No	No	Yes	No	No	No	No	No
NONCD0001670	ENGINEERED CONTROLS	1016 BATTLEGROUND AVE.	GREENSBORO	No	No	Yes	No	No	No	No	No
NONCD0002903	FANCOURT, W F CO.	1239 ROCK CREEK DAIRY RD	WHITSETT	No	Yes	No	No	No	No	No	No
NCD003230083	FIBER DYNAMICS	408 BANNER AVE	GREENSBORO	No	No	No	No	No	No	Yes	No
NONCD0002854	GAINES CORPORATION	200 SOUTH WEST POINT AVE	HIGH POINT	No	Yes	No	No	No	No	No	No
NONCD0001745	GAITHER TRANSOU PROPERTY	4001 BATTLEGROUND AVE.	GREENSBORO	No	No	Yes	No	No	No	No	No
NONCD0000024	GIBSONVILLE, CITY OF	1202 GUILFORD COLLEGE RD	GREENSBORO	Yes	No	No	No	No	No	No	No
NONCD0001796	GREENSBORO AUTO AUCTION, INC	3802 W WENDOVER AVE	GREENSBORO	No	No	Yes	No	No	No	No	No
NONCD0001089	GREENSBORO COAL GAS PLANT #1	CHURCH STREET	GREENSBORO	No	Yes	No	No	No	No	No	No
NONCD0001798	GREENSBORO, CITY OF - CITY GARAGE	401 PATTON AVE.	GREENSBORO	No	No	Yes	No	No	No	No	No
NCD053491221	GUARDSMANS CHEMICALS, INC.	2147 BREVARD ST	HIGH POINT	No	No	No	No	No	No	Yes	No
NONCD0001807	GUILFORD MILLS - FISHMAN	4925 WEST MARKET STREET	GREENSBORO	No	No	Yes	No	No	No	No	No
NONCD0001754	GUILFORD PLATING	3318 N CHURCH ST	GREENSBORO	No	No	Yes	No	No	No	No	No
NCD980798870	GULF OIL CORPORATION	GROOMETOWN ROAD	GREENSBORO	No	No	No	No	No	No	Yes	No
NCD055550560	GULF ADHESIVES & RESINS/PERKINS	1717 WARD STREET	HIGH POINT	Yes	No	No	No	No	No	No	No
NCD067437400	HAMILTON STREET PROPERTY-B	SR 2813	MCLEANSVILLE	Yes	No	No	No	No	No	No	No
NONCD0002826	HAMS RESTAURANT - BRASSFIELD	330 N HAMILTON ST	GREENSBORO	No	No	Yes	No	No	No	No	No
NONCD0001819	HB FULLER CO.	3709-J BATTLEGROUND AVENUE	GREENSBORO	No	No	Yes	No	No	No	No	No
NCD986188837	HIGH POINT COAL GAS PLANT	3005 HOLTS CHAPEL	GREENSBORO	No	No	Yes	No	No	No	No	No
NONCD0002809	HOLDING POND FOR WASTE/USS	CENTENNIAL ST AND KIVETT DRIVE	HIGH POINT	No	Yes	No	No	No	No	No	No
NCD051745685	HOMETOWN CASH AND CARRY	210 CHURCH AVE	HIGH POINT	Yes	No	Yes	No	No	No	No	No
NCD048401087	HOOVER FURNITURE	500 BROOME RD	GREENSBORO	No	No	No	No	No	No	No	No
NCD990715625	HUBERT ATKINS PROPERTY #4	3011 SPRING GARDEN	GREENSBORO	No	Yes	No	No	No	No	No	No
NCD101750305	INDUSTRIAL PLASTICS, INC.	1212 THROWER ROAD	GREENSBORO	No	No	Yes	No	No	No	Yes	No
NONCD0001914	JACK'S USED AUTO PARTS	1131 BLANDWOOD CIRCLE	HIGH POINT	No	No	No	No	No	No	Yes	No
NONCD0001857	KURTZ PROPERTY, STEPHEN	ROUTE 9	GREENSBORO	Yes	No	No	No	No	No	Yes	No
NONCD0001974	LACY ALLRED FARM SUBDIVISION	CLOVER & MCNELL ROAD	GREENSBORO	No	No	No	No	No	No	No	No
NONCD0002001	LEWIS PROPERTY, MAE	4907 YANCEYVILLE ROAD	BROWNS SUMMIT	No	No	Yes	No	No	No	No	No
NCD003232030	LILLY CO., INC.	7000 KIVETTE HOUSE RD	GIBSONVILLE	No	No	Yes	No	No	No	No	No
NONCD0002007	LIMITORQUE FACILITY	7182 SOCKWELL ROAD	ELON COLLEGE	No	No	Yes	No	No	No	No	No
NONCD0002016	LONGVIEW GOLF COURSE	1717 ENGLISH ROAD	HIGH POINT	No	No	No	No	No	No	Yes	No
NONCD0000080	LOT #5 TANKS - 3880 IMMANUEL RD	6321 BALLINGER ROAD	GREENSBORO	No	No	Yes	No	No	No	Yes	No
		3880 IMMANUEL ROAD	GREENSBORO	No	No	No	No	No	No	Yes	No

**APPENDIX B. INACTIVE HAZARDOUS SITES INVENTORY-SITE STATUS**

Site ID #	Site Name	Street Address	City	SPL	Voluntary Action Under Agreement	Evaluation Pending	Pollutant Only Site - Open	Pollutant Only Site - NFA	Pollutant Only Site - NFA Restricted	NFA	NFA-Restricted
NONCD0002187	LWY GROOMESTOWN ECKERD	3611 GROOMETOWN RD	GREENSBORO	No	No	Yes	No	No	No	No	No
NCN000403952	MARKET STREET STORAGE	3939 W MARKET ST	GREENSBORO	No	No	Yes	No	No	No	No	No
NCD107885188	MEADOWLARK SOARING SCHOOL	6504 BURLINGTON RD HWY 70	WHITSETT	No	No	No	No	No	Yes	No	No
NONCD0000027	MEADOWVIEW ROAD	MEADOWVIEW ROAD	GREENSBORO	Yes	No	No	No	No	No	No	No
NONCD0001641	MERCEDES-BENZ OF GREENSBORO	819 NORWALK ST	GREENSBORO	No	No	Yes	No	No	No	No	No
NCD053486395	METAL PLATING & FABRICATING INC.	1539 W FAIRFIELD RD	HIGH POINT	No	No	No	No	No	Yes	No	No
NONCD0002784	MGM TRANSPORT CORP	1264 JACKSON LAKE RD	HIGH POINT	No	No	No	No	No	Yes	No	No
NCD003215621	MILLER DESK, INC.	1212 LINCOLN DR	HIGH POINT	No	No	No	No	No	Yes	No	No
NONCD0002622	MOCK JUDSON VOHRINGER MILL	2610 OAKLAND AVE	GREENSBORO	No	No	Yes	No	No	No	No	No
NONCD0002088	MODEL LINEN SERVICE - B	120 W. LEWIS STREET	GREENSBORO	No	No	Yes	No	No	No	No	No
NCD990883001	MONARCH FURNITURE CORPORATION	300 SCIENTIFIC ST	JAMESTOWN	Yes	No	No	No	No	No	No	No
NCD089903983	MORELAND MCKESSON COMPANY	3600 WEST WENDOVER AVE	GREENSBORO	No	No	No	No	No	Yes	No	No
NCD071572036	MORFLEX CHEMICAL CO. INC/PFIZER	2110 HIGH POINT RD	GREENSBORO	No	No	No	No	No	Yes	No	No
NONCD0002109	MY ATT PROPERTY	1822 ENGLISH RD.	HIGH POINT	No	No	Yes	No	No	No	No	No
NONCD0002030	MYERS BROTHERS RECYCLING	3303 SPRING GARDEN ST	GREENSBORO	No	Yes	No	No	No	No	No	No
NONCD0002114	NAI MAXWELL PROPERTY	612 INDUSTRIAL AVENUE	GREENSBORO	No	No	Yes	No	No	No	No	No
NONCD0002120	NATIONS BANK - MACKAY RD.	5013 MACKAY RD.	GREENSBORO	No	No	Yes	No	No	No	No	No
NONCD0002135	NCDOT - SITE #10 JAMESTOWN	5730 RIVERDALE DR.	JAMESTOWN	No	No	Yes	No	No	No	No	No
NONCD0002139	NCDOT - SITE #25 MARTIN MARIETTA	825 MARIETTA RD.	GREENSBORO	No	No	Yes	No	No	No	No	No
NONCD0002148	NCDOT - SITE #61 NORFOLK	1124 S. HOLDEN ROAD	GREENSBORO	No	No	Yes	No	No	No	No	No
NONCD0002149	NCDOT - SITE #72 LARCO/SLOAN	1330 OLD JACKSON LAKE ROAD	HIGH POINT	No	No	Yes	No	No	No	No	No
NONCD0002133	NCDOT - SITE #8 STOKESDALE ASPHALT	HWY 158	STOKESDALE	No	No	Yes	No	No	No	No	No
NONCD0002197	NEW GENERATION YARN	1248 SPRINGWOOD AVENUE	GIBSONVILLE	No	No	Yes	No	No	No	No	No
NCD980503064	NORTH BUFFALO POLLUTION CONTROL	WHITE STREET	GREENSBORO	No	No	No	No	No	No	Yes	No
NCD991278839	NORTH STATE CHEMICALS	6211 HUNT RD	PLEASANT GARDEN	Yes	No	No	No	No	No	No	No
NONCD0002236	OLYMPIC PRODUCTS	4100 PLEASANT GARDEN	GREENSBORO	No	Yes	No	No	No	No	No	No
NONCD0002911	ONE HOUR MARTINIZING	2519 HIGH POINT RD	GREENSBORO	No	No	Yes	No	No	No	No	No
NONCD0002257	PANEL CONCEPTS	415 WESTCLIFF RD.	GREENSBORO	No	No	No	No	No	Yes	No	No
NONCD0002986	PARKS SUZUKI/PARKS HOLDINGS	2307 & 2309 N MAIN ST	HIGH POINT	No	No	Yes	No	No	No	No	No
NONCD0002999	PARRIS & S MAIN ST SOLVENTS	2300 BLOCK N MAIN STREET	HIGH POINT	Yes	No	No	No	No	No	No	No
NONCD0002880	PATCHES BODY SHOP	1903 E GREEN ST	HIGH POINT	Yes	No	No	No	No	No	No	No
NONCD0001937	PATRICIAN FURNITURE-RAVINE	1105-1107 W MARKET CENTER DR	HIGH POINT	No	No	No	No	No	No	Yes	No
NCD980503098	PFIZER INC/SKATE STADIUM	4500 BLOCK OF HIGH POINT	GREENSBORO	No	No	No	No	No	No	Yes	No
NONCD0002865	PIEDMONT TRIAD AIRPORT-AIR	6415 AIRPORT PKWY	GREENSBORO	No	No	Yes	No	No	No	No	No
NONCD0002251	PITTILLO PROPERTY, C.V. - B	1007CLEBURNE ST.	GREENSBORO	No	No	Yes	No	No	No	No	No
NONCD0002313	PLEASANT GARDEN RD	PLEASANT GARDEN RD & LAUREL	PLEASANT GARDEN	No	No	Yes	No	No	No	No	No
NCN000410797	PLEASANT GARDEN RD PCE @ 4710	4710 PLEASANT GARDEN RD	PLEASANT GARDEN	No	No	Yes	No	No	No	No	No
NONCD0001020	PRECISION FABRICS GROUP, INC	301 MEADOWVIEW ROAD	GREENSBORO	Yes	No	No	No	No	No	No	No
NONCD0002979	PRICE-SMITH PROPERTY	6116 HICKORY CREEK RD	HIGH POINT	No	No	Yes	No	No	No	No	No
NCD980557599	PRIVATE FARM	ROUTE 1	STOKESDALE	No	No	No	No	No	Yes	No	No
NONCD0002865	PROCTOR & GAMBLE - WEIGH SCALES	6200 BRYAN PARK ROAD	BROWNS SUMMIT	No	No	Yes	No	No	No	No	No
NONCD0002332	PROPERTY SHOP OF THE TRIAD, INC.	5443 FERGUSON ROAD	LIBERTY	No	No	Yes	No	No	No	No	No
NONCD0002336	PUGH METAL FINISHING CORP	802 WEST GATE CITY BOULEVARD	GREENSBORO	No	No	Yes	No	No	No	No	No
NCD003219433	R. W. MCCOLLUM CO., INC. - B	107 W. MEADOWVIEW RD.	GREENSBORO	No	No	Yes	No	No	No	No	No
NONCD0002355	RAILYARD PARKING LOT	120 BARNHARDT ST	GREENSBORO	No	No	Yes	No	No	No	No	No
NONCD0002479	REXAM CORPORATION - B	2619 PHOENIX DRIVE	GREENSBORO	No	Yes	No	No	No	No	No	No
NONCD0002391	ROSS AVENUE PROPERTY	604 ROSS AVENUE	GREENSBORO	No	No	No	No	No	No	Yes	No
NCD986180891	ROYAL DEVELOPMENT CO., INC.	1417 COURTESY RD	HIGH POINT	No	No	No	No	No	No	Yes	No
NCD003521960	ROYAL DEVELOPMENT CO., INC.	325 KETTERING DR	HIGH POINT	No	No	No	No	No	No	Yes	No
NCD991277898	SAM'S MART #788	3101 SUMMIT AVE.	GREENSBORO	No	No	Yes	No	No	No	No	No
NONCD0002440	SED, INC. RADAR ROAD	500 RADAR ROAD	GREENSBORO	No	No	No	No	No	No	No	No
NCD980600449	SED, INC. SWING COURT	SWING COURT	GREENSBORO	Yes	No	No	No	No	No	No	No
NCD980712038				No	No	No	No	No	No	No	No

**APPENDIX B. INACTIVE HAZARDOUS SITES INVENTORY-SITE STATUS**

Site ID #	Site Name	Street Address	City	SPL	Voluntary Action Under Agreement	Evaluation Pending	Pollutant Only Site - Open	Pollutant Only Site - NFA	Pollutant Only Site - NFA Restricted	NFA	NFA-Restricted
NONCD0002463	SHARPE INVESTMENTS	REGIONAL RD.	GREENSBORO	No	No	Yes	No	No	No	No	No
NONCD0002457	SHERFIELD RD WELLS	SHEFIELD ROAD	COLFAX	No	No	Yes	No	No	No	No	No
NCD071561864	SHERWIN WILLIAMS COMPANY	113 STAGECOACH TRAIL	GREENSBORO	No	No	Yes	No	No	No	No	No
NONCD0002473	SIERRA PROPERTY	725 S. ELM STREET	GREENSBORO	No	No	Yes	No	No	No	No	No
NCD980503114	SMITH FARM COLFAX #3	SR 2007	COLFAX	No	No	No	No	No	No	Yes	No
NONCD0002478	SMITH RESIDENCE, LUCY	215 STAGECOACH TRAIL	GREENSBORO	No	No	Yes	No	No	No	No	No
NONCD0002492	SOUTH SEA RATTAN - FAIRFAX ROAD	1708 FAIRFAX ROAD	GREENSBORO	No	No	Yes	No	No	No	No	No
NCN000410316	SOUTHERN MEADOWS SUBDIVISION	SOUTHERN MEADOWS DRIVE	STOKESDALE	No	No	Yes	No	No	No	No	No
NONCD0002501	SOUTHERN PLASTICS ENGINEERING	4643 N.HWY 29	GREENSBORO	No	No	Yes	No	No	No	No	No
NONCD0002532	STAPLES, L.P.	105 RAGSDALE RD.	JAMESTOWN	No	No	Yes	No	No	No	No	No
NONCD0002534	STAR MOUNT CO-GREEN VALLEY RD	702-800 GREEN VALLEY RD	GREENSBORO	No	No	Yes	No	No	No	No	No
NONCD0002537	STATE STREET PROPERTIES	STATE ST.	GREENSBORO	No	No	Yes	No	No	No	No	No
NONCD0001365	STEVCOKNIT FABRICS COMPANY-B	2602 S ELM ST	GREENSBORO	No	No	Yes	No	No	No	No	No
NCD003220670	STRANDBERG ENGINEERING LABS	HIGHWAY 73 WEST	GREENSBORO	No	No	No	No	No	No	Yes	No
NCD024600579	SUPERIOR PRODUCTS COMPANY	HWY 70A	GREENSBORO	Yes	No	No	No	No	No	No	No
NONCD0002590	THOMAS BUILT BUSES - NONUST	412-RI RIDGEWAY PLACE	HIGH POINT	No	No	Yes	No	No	No	No	No
NONCD0002828	TP SHERWOOD LLC PROPERTY	2001 SHERWOOD ST	GREENSBORO	No	No	Yes	No	No	No	No	No
NCN0004007333	TRIAD USED AUTO SALES	1520 ALAMANCE CHURCH RD	GREENSBORO	Yes	No	No	No	No	No	No	No
NONCD0002641	TZ OSBORNE WASTEWATER PLANT	HUFFINE MILL RD	GREENSBORO	No	No	Yes	No	No	No	No	No
NCD003216959	UNION CAMP CORPORATION	100 RAGSDALE RD	JAMESTOWN	No	No	No	No	No	No	Yes	No
NCD991278300	UNITED DRUM T/A RELIANCE UNIV.	214 BERKLEY ST	HIGH POINT	Yes	No	No	No	No	No	No	No
NONCD0002871	UNITED METAL FINISHING	133 BLUE BELL RD	GREENSBORO	No	No	Yes	No	No	No	No	No
NCD061795696	UNITEX CHEMICALS	520 BROOME RD	GREENSBORO	Yes	No	No	No	No	No	No	No
NONCD0002655	UNIVERSITY SQUARE	830 WEST MARKET STREET	GREENSBORO	No	No	Yes	No	No	No	No	No
NONCD0002658	US AIRWAYS MAINTENANCE	815 RADAR ROAD	GREENSBORO	No	No	Yes	No	No	No	No	No
NC3210022486	USA RESERVE XVIII AIRBORNE CORPS	156 PARRIS AVE	HIGH POINT	No	No	No	No	No	No	Yes	No
NC9210021755	USA RESERVE XVIII AIRBORNE CORPS	1120 CHURCH ST	GREENSBORO	No	No	No	No	No	No	Yes	No
NCD041415019	VALSPAR CORPORATION	1647 ENGLISH RD	HIGH POINT	No	No	Yes	No	No	No	No	No
NONCD0002667	VALSPAR MIRROR COATINGS	3125 SPRING GARDEN STREET	GREENSBORO	No	No	Yes	No	No	No	No	No
NONCD0002680	W & C INVESTMENTS - C	815-825 W GATE CITY BLVD	GREENSBORO	No	No	Yes	No	No	No	No	No
NONCD0002684	W.L. AUTO SERVICE	129 MONTLIEU AVENUE	GREENSBORO	No	No	Yes	No	No	No	No	No
NONCD0002357	WALKER AVE CURB MARKET (FRMR)	437-441 SPRING GARDEN ST	GREENSBORO	No	No	Yes	No	No	No	No	No
NONCD0002694	WAR MEMORIAL STADIUM	510 YANCEYVILLE STREET	GREENSBORO	No	No	Yes	No	No	No	No	No
NCD045179504	WESTINGHOUSE ELEC/GREENSBORO	406 BANNER AVE	GREENSBORO	No	No	No	No	No	No	Yes	No
NONCD0002859	WILCO #301	3610 W WENDOVER AVE	GREENSBORO	No	No	Yes	No	No	No	No	No
NONCD0002723	WILEY DAVIS LANDFILL	WILEY DAVIS RD.	GREENSBORO	No	No	Yes	No	No	No	No	No
NCD982156812	WYSONG & MILES	4820 US HWY 29 N	GREENSBORO	No	Yes	No	No	No	No	No	No
NONCD0001436	YORKSHIRE DRIVE	2100 YORKSHIRE DR	GREENSBORO	No	No	Yes	No	No	No	No	No
NONCD0001007	ZIMMERMAN AND ASSOCIATES	5512 WEST MARKET STREET	GREENSBORO	No	No	No	No	No	No	Yes	No
185											
<b>HALIFAX</b>											
NONCD0001435	CAR CORNER	1049 EAST 10TH ST.	WELDON	No	No	Yes	No	No	No	No	No
NONCD0002916	COASTAL LUMBER	1772 TRUEBLOOD RD	WELDON	No	No	Yes	No	No	No	No	No
NONCD0001071	DOE-SPUN	GIBBS AVE	HOLLISTER	No	No	No	No	No	No	Yes	No
NONCD0001666	ECKERD DRUG STORE	1845 E. 10TH STREET	ROANOKE RAPIDS	No	No	Yes	No	No	No	No	No
NONCD0001682	ENDERS RESIDENCE, FRANK	SR 1615	DARLINGTON	No	No	Yes	No	No	No	No	No
NCD067187302	FULFLEX	500 AIR BOSS PKWY	SCOTLAND NECK	Yes	No	No	No	No	No	No	No
NC9FN0406953	G&B/FARMER PROPERTY	DOUG HILL FARM RD (SR 1100)	SCOTLAND NECK	No	No	No	No	No	No	Yes	No
NCD000773507	GA-PACIFIC CORP/HDWD SAW	S DENNIS ST EXTENSION	ENFIELD	No	Yes	No	No	No	No	No	No
NCD000773499	GA-PACIFIC CORP/TIMBER	SOUTH DENNIS STREET EXT.	ENFIELD	No	No	No	No	No	No	Yes	No

**Number of Sites:**

**HALIFAX**



**APPENDIX B. INACTIVE HAZARDOUS SITES INVENTORY-SITE STATUS**

Site ID #	Site Name	Street Address	City	SPL	Voluntary Action Under Agreement	Evaluation Pending	Pollutant Only Site - Open	Pollutant Only Site - NFA	Pollutant Only Site - NFA Restricted	NFA	NFA-Restricted
NCD980483275	HELENA CHEMICAL COMPANY	DENNIS STREET EXTENSION	ENFIELD	Yes	No	No	No	No	No	No	No
NCD000645705	KENAMETAL, INC.	BECKER INDUSTRIAL PARK	ROANOKE RAPIDS	No	No	No	No	No	No	Yes	No
NCD057248759	PATCH RUBBER POND	GRACE BOULEVARD	ROANOKE RAPIDS	Yes	No	No	No	No	No	No	No
NONCD0002855	PATTERSON PROPERTY	900 JEFFERSON ST	ROANOKE RAPIDS	Yes	No	No	No	No	No	No	No
NCD980602163	PCB SPILLS	210 MILES OF NC HIGHWAY	ROANOKE RAPIDS	No	No	No	No	No	No	Yes	No
NONCD0002350	QUALITY FOREST PRODUCTS	HWY 301	ENFIELD	No	Yes	No	No	No	No	No	No
NCD062664883	REINCO CHEMICAL COMPANY	EAST 11 ST	ROANOKE RAPIDS	Yes	No	No	No	No	No	No	No
NONCD0002556	STWOOTEN	BUTTERCUP LANE	WELDON	No	No	Yes	No	No	No	No	No
NONCD0001248	UNITED SALVAGE	WELDON MILL (FRMR)	ROANOKE RAPIDS	Yes	No	No	No	No	No	No	No
NONCD0002124	WEST SIDE FOOD MART (FORMER)	E 11TH ST & SYCAMORE ST	WELDON	Yes	No	No	No	No	No	No	No
NONCD0002706		GLENVIEW RD	ENFIELD	No	No	Yes	No	No	No	No	No

**Number of Sites:** 20

**HARNETT**

NONCD0002367	BETSY JOHNSON REGIONAL HOSPITAL	800 TILGHMAN DR	DUNN	No	No	Yes	No	No	No	No	No
NCD986188498	DURA-BUILT ENGINES CO	OFF HWY 55	COATS	No	No	No	No	No	No	Yes	No
NONCD0001683	ENERGY CONVERSION SYSTEMS	1 MORGANITE DRIVE	DUNN	No	Yes	No	No	No	No	No	No
NONCD0001687	ERWIN MILLS/BURLINGTON IND.	SOUTH BURLINGTON ST.	ERWIN	No	No	Yes	No	No	No	No	No
NONCD0001010	HARDEE SEPTAGE FARM		BUJES CREEK	No	No	No	No	No	No	Yes	No
NCD981027915	J STREET FLYASH DISPOSAL SITE	SR 1769	ERWIN	Yes	No	No	No	No	No	No	No
NONCD0001093	KIDDE FIRE FIGHTING	141 JUNNY RD	ANGIER	No	No	No	No	No	No	Yes	No
NCD981863814	LANCASTER PLATING	802 EDWARDS ROAD	LILLINGTON	Yes	No	No	No	No	No	No	No
NONCD0002165	NC DOT ASPHALT SITE #32/JOHNSON	P.O. BOX 415	LILLINGTON	No	No	Yes	No	No	No	No	No
NONCD0001425	PETERBILT OF DUNN "A" PARCEL	1185 SADLER RD	DUNN	No	Yes	No	No	No	No	No	No
NONCD0001419	PETERBILT OF DUNN "B" PARCEL	1365 SADLER RD	DUNN	No	No	Yes	No	No	No	No	No
NONCD0001483	POPE PROPERTY	800 S WILSON AVE	DUNN	Yes	No	No	No	No	No	No	No

**Number of Sites:** 12

**HAYWOOD**

NC0000195701	A.C. LAWRENCE LEATHER CO	100 WEST MAIN STREET	HAZELWOOD	No	No	No	No	No	No	Yes	No
NCD986171445	BENFIELD CHEMICALS	OLD CANTON CLYDE HWY	CANTON	Yes	No	No	No	No	No	No	No
NCD986188001	CHAMPION INTERNATIONAL	SR 1571 & 1573	CANTON	Yes	No	No	No	No	No	No	No
NCD003148889	CHAMPION INTERNATIONAL/CANTON	NEWFOUND STREET	CANTON	Yes	No	No	No	No	No	No	No
NCD986188019	CHAMPION LANDFILL #2	SR 1539	CANTON	Yes	No	No	No	No	No	No	No
NCD986188027	CHAMPION LANDFILL #3	SR 1550 140	CANTON	Yes	No	No	No	No	No	No	No
NONCD0001473	CHAMPION-PIGEON RIVER SEEP	CANTON MILL	CANTON	No	No	Yes	No	No	No	No	No
NONCD0000059	DAYCO COCHRAN LANDFILL	RT 1 HYATT CREEK ROAD	WAYNESVILLE	Yes	No	No	No	No	No	No	No
NCD003148798	DAYCO CORP	BALSAM RD	WAYNESVILLE	Yes	No	No	No	No	No	No	No
NCD982119463	DAYCO LANDFILL CRYME COVE ROAD	SR 1134	WAYNESVILLE	Yes	No	No	No	No	No	No	No
NONCD0002956	FIE TOP ROAD SALT SITE	FIE TOP RD	WAYNESVILLE	Yes	No	No	No	No	No	No	No
NCD08133858	HOLSTON ENERGY INC/HOLSTON FUEL	HWY 19A/235 BYPASS	MAGGIE VALLEY	Yes	No	Yes	No	No	No	No	No
NONCD0000096	MASON DRUM STORAGE	42 FIBERVILLE STREET	WAYNESVILLE	Yes	No	No	No	No	No	No	No
NONCD0002262	PANTRY 421 FORMER	P. O. BOX 1410	CANTON	No	No	Yes	No	No	No	No	No
NCD024852675	SCHULHOFFER JUNKYARD	HOWELL MILL ROAD	WAYNESVILLE	No	No	Yes	No	No	No	No	No
NONCD0002469	WR BOYD INVESTMENTS	90 HOWELL MILL RD	WAYNESVILLE	No	No	Yes	No	No	No	No	No
NCD986231520	ZOE LABS	HIGHWAY 19/23	CANTON	No	No	No	No	No	No	Yes	No

**Number of Sites:** 17

**HENDERSON**

NONCD0002569	ARVIN MERITOR, INC	1000 ROCKWELL DR	FLETCHER	No	No	Yes	No	No	No	No	No
--------------	--------------------	------------------	----------	----	----	-----	----	----	----	----	----

**APPENDIX B. INACTIVE HAZARDOUS SITES INVENTORY-SITE STATUS**

Site ID #	Site Name	Street Address	City	SPL	Voluntary Action Under Agreement	Evaluation Pending	Pollutant Only Site - Open	Pollutant Only Site - NFA	Pollutant Only Site - NFA Restricted	NFA	NFA-Restricted
NCD024617524	BELDING CORTICELLI THREAD CO.	US 64 W	HENDERSONVILLE	No	No	No	No	No	No	Yes	No
NCD054282272	CAROLINA LOG BLDGS, INC.	HOWARD GAP RD	FLETCHER	No	No	No	No	No	No	Yes	No
NONCD0001497	CHRISMAN'S GARAGE	6352 B HENDERSONVILLE ROAD	FLETCHER	No	No	Yes	No	No	No	Yes	No
NCD003150539	CRANSTON PRINT WORKS COMPANY	US 25	FLETCHER	No	No	No	No	No	No	Yes	No
NONCD0001603	DIAMOND BRAND CANVAS PRODUCTS	HIGHWAY 25	NAPLES	No	No	Yes	No	No	No	No	No
NONCD0001663	EATON FACILITY (FORMER)	LANE CREEK INDUSTRIAL PK.	FLETCHER	No	No	Yes	No	No	No	No	No
NCD003155405	FEDERAL PAPER BOARD CO., INC.	200 TABOR RD, SR 1809	EAST FLAT ROCK	No	No	No	No	No	No	Yes	No
NONCD0001722	FLETCHER PUBLIC WORKS SITE	21 HOWARD GAP RD.	FLETCHER	No	No	Yes	No	No	No	No	No
NONCD0001852	HIGHWAY 26 EAST WEIGHT STATION	HIGHWAY 26 EAST 15 MILE MARK	NAPLES	No	No	Yes	No	No	No	No	No
NONCD0002471	NAPLES ASHEVILLE HWY PCE	US 25 & I 26	NAPLES	No	No	Yes	No	No	No	No	No
NONCD0001090	OLD MILL BLDG	301 FOURTH AVE EAST	HENDERSONVILLE	Yes	No	No	No	No	No	No	No
NCD986185411	OLD WESTERN NC FAIRGROUNDS	BTWN US 176 & SOUTHER RR	EAST FLAT ROCK	No	No	No	No	No	No	Yes	No
NCD986180917	SPANN PROPERTY	US HIGHWAY 25	HENDERSONVILLE	Yes	No	No	No	No	No	No	No
NCD062572391	STEELCASE, INCORPORATED	CANE CREEK IND PARK	FLETCHER	No	No	No	No	No	No	Yes	No
NONCD0002617	TRACY LIPE	31 KINGWOOD HILLS DR.	FLETCHER	No	No	Yes	No	No	No	No	No
NCD093334209	WILSON, RALPH PLASTICS	CANE CREEK IND PARK	FLETCHER	No	Yes	No	No	No	No	No	No

**Number of Sites:** 17

**HERTFORD**

NCD045924487	CAROLINA	600 METCALF STREET	WINTON	Yes	No	No	No	No	No	No	No
NCD065288847	CF NITROGEN, INCORPORATED	HWY 45	WINTON	Yes	No	No	No	No	No	No	No
NONCD0001488	COLLEGE TEXACO (FRMR)	301 W MAIN ST	MURFREESBORO	No	No	No	No	No	No	Yes	No
NONCD0001685	EAST MAIN STREET PCE	EAST MAIN ST	MURFREESBORO	Yes	No	No	No	No	No	No	No
NONCD0002368	EASTERN CAR CARE (FRMR)	703 E MAIN ST	MURFREESBORO	Yes	No	No	No	No	No	No	No
NONCD0001677	ELECTRIC MOTOR SERVICE	US HWY 13 SOUTH	AHOSKIE	Yes	No	No	No	No	No	No	No
NCD097724306	GA-PACIFIC CORP CHIP-N-SAW	HARRELLSVILLE HWY 561	AHOSKIE	Yes	No	No	No	No	No	Yes	No
NONCD0001952	KERR FACILITY - AHOSKIE	228JOHNNY MITCHELL RD.	AHOSKIE	Yes	No	No	No	No	No	No	No
NCD981929185	MIDNIGHT DUMPING	NC 11 & SR 1106	AHOSKIE	No	No	No	No	No	No	Yes	No
NONCD0001176	MURFREESBORO VENEER	307 N 2ND ST	MURFREESBORO	Yes	No	No	No	No	No	Yes	No
NONCD0002180	NC DOT FACILITY-UNION	NCSR 1130	UNION	No	No	Yes	No	No	No	No	No
NONCD0001029	R & D LAMINATORS INC	HOLLOMAN ROAD (SR 1187)	AHOSKIE	Yes	No	No	No	No	No	No	No
NONCD0002623	RED APPLE MARKETS #40 (FMR)	925 E MEMORIAL DR	AHOSKIE	Yes	No	No	No	No	No	No	No
NCN000410290	RIVERSIDE CHEMICAL	110 NC42 WEST	AHOSKIE	No	No	Yes	No	No	No	No	No
NONCD0001204	SOUTHERN STATES-AHOSKIE SERVICE	1383 MEMORIAL DR	AHOSKIE	No	No	Yes	No	No	No	No	No
NCN000407205	TRI-COUNTY AIRPORT	NC 561	AULANDER	Yes	No	No	No	No	No	No	No
NCD050412923	WEST POINT PEPPERELL AHOSKIE	MITCHEL ROAD	AHOSKIE	No	No	No	No	No	No	Yes	No

**Number of Sites:** 17

**HOKE**

NONCD0002834	BURLINGTON INDUSTRIES	1000 TURNPIKE RD	RAEFORD	No	No	Yes	No	No	No	No	No
NCD981021546	KOPPERS BORROW PIT	RT. 211	ASHLEY HEIGHTS	No	No	No	No	No	No	Yes	No
NONCD0001998	LEONARD THOMPSON (GROVES	T C JONES ROAD	RAEFORD	No	No	Yes	No	No	No	No	No
NC0001279710	WOODY WILSON BATTERY/ASHLEY	HWY 211	ASHLEY HEIGHTS	Yes	No	No	No	No	No	No	No
NONCD0000005	WOODY WILSON-MCCAIN	SR1215 & SR1219	MCCAIN	No	No	Yes	No	No	No	No	No

**Number of Sites:** 5

**HYDE**

NONCD0001886	HYDE COUNTY COURTHOUSE	30 OYSTER CREEK RD	SWAN QUARTER	Yes	No	No	No	No	No	No	No
--------------	------------------------	--------------------	--------------	-----	----	----	----	----	----	----	----

**Number of Sites:** 1

**APPENDIX B. INACTIVE HAZARDOUS SITES INVENTORY-SITE STATUS**

<i>Site ID #</i>	<i>Site Name</i>	<i>Street Address</i>	<i>City</i>	<i>SPL</i>	<i>Voluntary Action Under Agreement</i>	<i>Evaluation Pending</i>	<i>Pollutant Only Site- NFA</i>	<i>Pollutant Only Site- NFA Restricted</i>	<i>NFA</i>	<i>NFA-Restricted</i>
<b>IREDELL</b>										
NONCD0001230	AG LIQUIDS	2504 DAVIE AVENUE	STATESVILLE	No	No	Yes	No	No	No	No
NCD048462881	ARMOLLOY CO OF NC/HI-TECH	1603 SALISBURY ROAD	STATESVILLE	Yes	No	No	No	No	No	No
NONCD0000070	BENFIELD SANITATION SERVICE	1809 W FRONT ST	STATESVILLE	Yes	No	No	No	No	No	No
NONCD0001339	BENFIELDS PAINT AND BODY SHOP	SR 2308	STATESVILLE	No	No	Yes	No	No	No	No
NCD097362594	BERNHART FURNITURE CO. PLANT #8	HWY 21	TROUTMAN	No	No	No	No	No	Yes	No
NONCD0001402	BURLINGTON INDUSTRIES	476 SOUTH MAIN STREET	MOORESVILLE	No	No	Yes	No	No	No	No
NONCD0001481	CHARLOTTE HIGHWAY WALLS	CHARLOTTE HIGHWAY AND CORNELIU	MOORESVILLE	No	No	Yes	No	No	No	No
NCD081434219	CLARK EQUIPMENT COMPANY/AXLE	I40 & I77	STATESVILLE	No	No	No	No	No	Yes	No
NCD986230688	COMMERCIAL VEHICLE GROUP, INC	2227 OLD SALISBURY HWY (US 70)	STATESVILLE	No	Yes	No	No	No	No	No
NONCD0001580	D&G MART SOLVENTS	792 BRAWLEY SCHOOL ROAD	MOORESVILLE	No	No	Yes	No	No	No	No
NONCD0001761	GENERAL STORE SOLVENTS	849 OAKRIDGE FARM ROAD	MOORESVILLE	No	No	Yes	No	No	No	No
NCD980600530	GTE PRODUCTS CORPORATION	SR 2350	TROUTMAN	No	No	No	No	No	Yes	No
NCD003215696	HUNT MANUFACTURING	2301 SPEEDBALL ROAD	STATESVILLE	No	Yes	No	No	No	No	No
NONCD0001902	INGERSOLL RAND	800-A BEATY RD.	DAVIDSON	No	Yes	No	No	No	No	No
NONCD0000094	IREDELL COUNTY FIRE TRAINING	MURDOCK ROAD	TROUTMAN	No	No	No	No	No	Yes	No
NONCD0001918	JANTZEN WELL-G.L.WILSON	WILSON PARK ROAD	STATESVILLE	No	No	Yes	No	No	No	No
NONCD0001931	JOHN BOYLE FACILITY	STATESVILLE	STATESVILLE	No	No	No	No	No	No	No
NONCD0002034	MARTIN PROPERTY #2	2328 DAVIE AVE	STATESVILLE	No	No	Yes	No	No	No	No
NONCD0002892	MERCHANTS METALS (MMI)	165 FANJOY RD	STATESVILLE	No	No	Yes	No	No	No	No
NONCD0002173	NC DOT ASPHALT SITE #66/APAC	164 BOSTIAN BRIDGE DR (OFF BUF	STATESVILLE	No	No	Yes	No	No	No	No
NCD003235413	NIEMAND INDUSTRIES	2500 WEST FRONT STREET	STATESVILLE	No	No	No	No	No	Yes	No
NONCD0002213	NORTEX INTERNATIONAL, INC	523 PATTERSON AVE	MOORESVILLE	No	No	Yes	No	No	No	No
NONCD0002214	NORTH AMERICAN PRODUCTS	1053 CRAWFORD RD	STATESVILLE	No	No	Yes	No	No	No	No
NONCD0002226	O W SLANE GLASS WELL	606 MECHAM ROAD	STATESVILLE	No	No	Yes	No	No	No	No
NONCD0002031	OLD MOUNTAIN & BUFFALO SHOALS	BUFFALO SHOALS & OLD MOUNTAIN	STATESVILLE	No	No	Yes	No	No	No	No
NONCD0002813	OLD MOUNTAIN RD WATER SUPPLY	OLD MOUNTAIN RD & N MAIN ST	TROUTMAN	No	No	Yes	No	No	No	No
NCD003520301	OVERCASH MACHINE SHOP, INC.	865 CONNOR STREET	STATESVILLE	Yes	No	No	No	No	No	No
NONCD0002733	PERTH ROAD PCE SITE	1156 PERTH RD	TROUTMAN	No	No	Yes	No	No	No	No
NONCD0002804	PETRO EXPRESS #31	131 TURNERSBURG HWY (HWY21)	STATESVILLE	No	No	Yes	No	No	No	No
NONCD0002307	PILCH, INC (FORMERLY PEARTREE RD)	PILCH RD	TROUTMAN	No	No	Yes	No	No	No	No
NONCD0002337	PSNC ENERGY MOORESVILLE, FORMER	1116 & 1122 NORTH MAIN STREET	MOORESVILLE	No	No	Yes	No	No	No	No
NONCD0002342	PUBLIC SERVICE COMPANY OF NORTH	433 DRAKE STREET	STATESVILLE	No	No	Yes	No	No	No	No
NONCD0002427	ROYSTER-CLARK FERTILIZER	3210 TAYLORSVILLE HIGHWAY	STATESVILLE	No	No	Yes	No	No	No	No
NONCD0002465	SHELBY WILLIAMS - STATESVILLE	401 MEACHAM ROAD	STATESVILLE	No	No	Yes	No	No	No	No
NONCD0002481	SMITHS DRY CLEANERS #2	225 GORDON AVENUE	STATESVILLE	No	No	Yes	No	No	No	No
NCD042269134	SOUTHERN SCREW/FARLEY METALS	1225 BARKLEY RD	STATESVILLE	Yes	No	Yes	No	No	No	No
NONCD0000033	SPRINGS IND/UNIGLASS IND.	535 CONNER ST.	STATESVILLE	No	No	Yes	No	No	No	No
NCD986197291	STATESVILLE COAL GAS PLANT	615 SOUTH CENTER STREET	STATESVILLE	No	Yes	No	No	No	No	No
NONCD0002596	THONET PROPERTY #2	WISE STREET AND MEETING STREET	STATESVILLE	No	No	Yes	No	No	No	No
NONCD0002635	TROUTMAN PULPWOOD #2	116 WHITE MILL RD	STATESVILLE	No	No	Yes	No	No	No	No
NONCD0002649	UNITED ENGRAVING	320 MEACHAM ROAD	STATESVILLE	No	No	Yes	No	No	No	No
NCD003236841	WARLICK PAINT COMPANY	945 MONROE ST	STATESVILLE	Yes	No	No	No	No	No	No
NONCD0002722	WILDWOOD LOOP	133 - 137 WILDWOOD LOOP	STATESVILLE	No	No	Yes	No	No	No	No
<b>Number of Sites:</b>	43									
<b>JACKSON</b>										
NONCD0001630	DOT-ASPHALT TESTING SITE #18	SR 1377	DILLSBORO	No	No	Yes	No	No	No	No
<b>Number of Sites:</b>	1									



**APPENDIX B. INACTIVE HAZARDOUS SITES INVENTORY-SITE STATUS**

<i>Site ID #</i>	<i>Site Name</i>	<i>Street Address</i>	<i>City</i>	<i>SPL</i>	<i>Voluntary Action Under Agreement</i>	<i>Evaluation Pending</i>	<i>Pollutant Only Site- NFA</i>	<i>Pollutant Only Site- NFA Restricted</i>	<i>NFA</i>	<i>NFA-Restricted</i>
<b>JOHNSTON</b>										
NCD000770032	AMERICAN PETROFINA MKTG	SR 1929	SELMA	No	No	No	No	No	Yes	No
NONCD0001208	APAC-PRINCETON ASPHALT PLANT	1288 RAINS MILL RD	PRINCETON	No	No	No	No	No	Yes	No
NCD042888230	ASM CORPORATION	1211 S FIRST ST	SMITHFIELD	No	No	No	No	No	Yes	No
NONCD0001340	BENSON NEWSPAPER PRINTING	6111 CHICOPEE ROAD	BENSON	No	No	Yes	No	No	Yes	No
NCD075559526	BP OIL/GULF PRODUCTS DIVISION	WILSON'S MILL RD SR 1003	SELMA	No	No	No	No	No	Yes	No
NONCD0001405	BURLINGTON INDUSTRIES-	1305 GRAM STREET, PO BOX 691	SMITHFIELD	No	No	Yes	No	No	No	No
NONCD0001463	CASTLEBERRY PROPERTY	451 EAST MAIN STREET	CLAYTON	No	No	Yes	No	No	No	No
NONCD0002852	CLAYTON FARMS	1833 LOOP RD	CLAYTON	Yes	No	No	No	No	No	No
NCD054417308	COASTAL CHEMICAL CORP.	NC 42	CLAYTON	Yes	No	No	No	No	No	No
NCD086330412	DATA GENERAL CORPORATION	NC 42 E	CLAYTON	No	No	No	No	No	Yes	No
NONCD0002853	EATON MANUFACTURING	1100 E PRESTON ST	SELMA	No	Yes	No	No	No	No	No
NCD003528825	FIELDCREST MILLS INC.	WALPAT RD	SMITHFIELD	Yes	No	No	No	No	No	No
NCD009305699	GTE SYLVANIA, INC.	INDUSTRIAL PARK DR	SMITHFIELD	Yes	No	No	No	No	No	No
NCN000410293	GURMICO CHEMICALS	9710 HWY 70 E	PRINCETON	No	No	Yes	No	No	No	No
NONCD0001958	KINDER MORGAN S.E. TERMINAL #1	OAK STREET	SELMA	No	No	Yes	No	No	No	No
NONCD0002076	MILLERS AUTO SALES	13513 US HIGHWAY 70	CLAYTON	No	No	No	No	No	Yes	No
NONCD0002897	NC DOT BRIDGE #71	BUFFALO CRK & NC96 BRIDGE	SELMA	No	No	Yes	No	No	No	No
NONCD0002186	NC DOT SELMA PLANT P-11	PEEDIN STREETA.G. LEE TRUCK ST	SELMA	No	No	Yes	No	No	No	No
NCD986171338	PEELE CO. PESTICIDE DISPOSAL	NC 42 EAST	CLAYTON	Yes	No	No	No	No	No	No
NONCD0002376	RAY'S GARAGE	8535 HIGHWAY 31 SOUTH	FOUR OAKS	No	No	Yes	No	No	No	No
NONCD0002447	SAUCEDO PROP. / NCDOT SITE #69	US HWY. 701	NEWTON GROVE	No	No	Yes	No	No	No	No
NCD991278730	SOUBB E R & SONS	FLOWERS RD	KENLY	Yes	No	Yes	No	No	No	No
NCD003183480	UNION CAMP CORPORATION	524 BROGDEN RD	SMITHFIELD	Yes	No	No	No	No	No	No
NONCD0001148	UNION CARBIDE	HWY 42	CLAYTON	Yes	No	No	No	No	No	No
NONCD0002840	WEST CLAYTON MOBILE VILLAGE	OLD US 70 WEST	CLAYTON	No	No	No	No	No	Yes	No
<b>Number of Sites: 25</b>										
<b>JONES</b>										
NONCD0001270	ANDRE DIXON	125 GIBBS LANE	TRENTON	No	No	Yes	No	No	No	No
<b>Number of Sites: 1</b>										
<b>LEE</b>										
NONCD0001030	BLR	2911 LEE AVENUE	SANFORD	Yes	No	No	No	No	No	No
NCD982119588	BUCKHORN ROAD	2427 BUCKHORN ROAD	SANFORD	No	No	No	No	No	Yes	No
NONCD0000049	C. E. SMITH PROPERTY	1400 TRAMWAY ROAD	SANFORD	No	No	No	No	No	Yes	No
NCD981929813	CARBONTON ROAD DRUM SITE	2816 CARBONTON ROAD	SANFORD	No	No	No	No	No	Yes	No
NONCD0001456	CARRIER RENTAL SYSTEMS	4300 OAK PARK	SANFORD	No	No	Yes	No	No	No	No
NCD003218161	CORNELL-DUBILIER ELECTRONICS	2652 DALYRUMPLE STREET	SANFORD	Yes	No	No	No	No	No	No
NCD981747934	COX MILL ROAD PLATING	3723 COX MILL ROAD	SANFORD	No	No	No	No	No	Yes	No
NC0000998336	CP PROPERTIES	2350 BROWN ROAD	SANFORD	Yes	No	No	No	No	No	No
NONCD0001662	EATON CORPORATION - SANFORD	3020 LEE AVENUE	SANFORD	No	Yes	No	No	No	No	No
NONCD0001988	LEE PAVING / NCDOT SITE #31	SR 1179 (ROCKY FORK CHRD.)	SANFORD	No	No	Yes	No	No	No	No
NONCD0002013	LOCK ON	1506 LANDIS STREET	SANFORD	No	No	Yes	No	No	No	No
NONCD0002027	MAKEPEACE PROPERTY	1214 HAWKINS AVENUE	SANFORD	No	No	Yes	No	No	No	No
NONCD0002090	MOEN - SANFORD	2609 COX MILL RD.	SANFORD	No	Yes	No	No	No	No	No
NONCD0002188	NCDOT SITE #44/QUAIL RIDGE	QUAIL RIDGE DR.	SANFORD	No	No	Yes	No	No	No	No
NONCD0002944	PANTRY 385	3420 WICKER ST	SANFORD	No	No	Yes	No	No	No	No
NCD057037178	PFIZER INC/COTY DIVISION	COX MILL RD & HWY 42 E	SANFORD	Yes	No	No	No	No	No	No
NCN000409854	ROMATIC MANUFACTURING	402 E ROSE ST	SANFORD	Yes	No	No	No	No	No	No

**APPENDIX B. INACTIVE HAZARDOUS SITES INVENTORY-SITE STATUS**

Site ID #	Site Name	Street Address	City	SPL	Voluntary Action Under Agreement	Evaluation Pending	Pollutant Only Site - Open	Pollutant Only Site - NFA	Pollutant Only Site - NFA Restricted	NFA	NFA-Restricted
NONCD0002436	SAIDEN TECHNOLOGIES	5618 CLYDE RHYNE DRIVE	SANFORD	No	No	Yes	No	No	No	No	No
NCD981021652	SAN LEE PARK	PUMPING STATION RD-NC1510	SANFORD	No	No	No	No	No	Yes	No	No
NCD000281832	SANFORD PLATING COMPANY	SR 1466	SANFORD	Yes	No	No	No	No	No	No	No
NONCD0002446	SAPONA MILLS	311 EAST ROSE STREET	SANFORD	No	No	Yes	No	No	No	No	No
NCD067428821	SIEMENS-ALLIS, INC/SWITCHGEAR DIV	5000 WOMACK ROAD	SANFORD	Yes	No	No	No	No	No	No	No
NCD053490462	SINGER COFURNITURE DIV SANFORD	133 CHARLOTTE AVE	SANFORD	No	No	No	No	No	Yes	No	No
NONCD0002512	SPANCO INDUSTRIES	1605 BOON TRAIL RD.	SANFORD	No	No	Yes	No	No	No	Yes	No
NCD067427922	STANADYNE, INC.	COX MILL RD	SANFORD	No	No	No	No	No	Yes	No	No
NONCD0002531	STANLEY FASTENING	2903 LEE AVE	SANFORD	Yes	No	No	No	No	No	No	No
NONCD0002843	TRION, INC	101 MCNEILL RD	SANFORD	No	Yes	No	No	No	No	No	No
NCN000409783	WHITIN ROBERTS PLANT #2	202 MAPLE AVE	SANFORD	Yes	No	No	No	No	No	No	No
NONCD0002998	WICKER ST NAPHTHALENE	229 WICKER ST	SANFORD	No	No	Yes	No	No	No	No	No

*Number of Sites:* 29

**LENOIR**

NONCD0002576	CASWELL CENTER RESEARCH FARM	2415 W VERNON AVE	KINSTON	No	No	Yes	No	No	No	No	No
NONCD0001521	COASTAL LUMBER COMPANY -	800 HULL ROAD	KINSTON	No	No	Yes	No	No	No	No	No
NONCD0001524	COCA COLA WAREHOUSE	4191 W VERNON AVE	KINSTON	No	No	No	No	No	Yes	No	No
NONCD0002004	COLONIAL ICE COMPANY (FRMR)	405 E KING ST	KINSTON	No	No	Yes	No	No	No	No	No
NCN000410174	DALY-HERRING COMPANY/PRILLAMAN	NEUSE RD	KINSTON	No	No	Yes	No	No	No	No	No
NONCD0002818	DUPONT-KENTEC	BRAXTON RD (SR 1802)	GRIFTON	No	Yes	No	No	No	No	No	No
NONCD0001877	HUGH D. WALLER-TRAVELERS	224 E WASHINGTON ST	LA GRANGE	No	Yes	Yes	No	No	No	No	No
NCD986197366	KINSTON COAL GAS PLANT	SOUTH & HERITAGE STREETS	KINSTON	No	Yes	No	No	No	No	No	No
NCD986214989	KINSTON TORNADO SITE	STATE ROAD 1921	KINSTON	No	No	No	No	No	Yes	No	No
NONCD0002028	MALLARD GRIFFIN LUMBER	1401 W. VERNON AVE.	KINSTON	No	No	Yes	No	No	No	No	No
NONCD0002886	SALE FORD	1145 US HWY 258	KINSTON	No	No	Yes	No	No	Yes	No	No
NONCD0002915	SUTTON PROPERTY	223 E WASHINGTON ST	LA GRANGE	No	No	Yes	No	No	No	No	No
NCN000407582	WEST PHARMACEUTICAL SERVICES	2525 ROUSE RD EXT	KINSTON	No	Yes	No	No	No	No	No	No
NONCD0002755	WOODS SERVICE STATION - FORMER	108 W. WASHINGTON STREET	LA GRANGE	No	No	Yes	No	No	No	No	No

*Number of Sites:* 14

**LINCOLN**

NONCD0001827	ABERNETHY TEXACO PCE	5781 E HWY 150	LINCOLN	No	No	Yes	No	No	No	No	No
NONCD0001526	COCHRANE FURN. DIV #15	402 SOUTH EDWARDS ST	LINCOLN	No	No	Yes	No	No	No	No	No
NONCD0001577	CULP, INC. (FORMERLY ARTEE	1808 INDIAN CREEK ROAD	LINCOLN	No	No	Yes	No	No	No	No	No
NONCD0002673	ENVIRONMENTICS BURN SITE	ASHBURY CHURCH RD	IRONTON	No	No	Yes	No	No	No	No	No
NONCD0001703	FAIRLAND LANE	125 FAIRLAND LANE	LINCOLN	No	No	Yes	No	No	No	No	No
NCD981929367	FURNACE ROAD ABANDONED DRUMS	SR 1355	LINCOLN	No	No	No	No	No	Yes	No	No
NONCD0001069	GENERAL MARBLE COMPANY	350 NORTH GENERALS BLVD	LINCOLN	No	No	Yes	No	No	No	No	No
NCD049772023	H & S PROCESSORS, INC.	NC HIGHWAY 150 WEST	LINCOLN	Yes	No	No	No	No	No	No	No
NONCD0001838	HELMER WELL	5420 BIG CREEK HOLLAR	ALEXIS	No	No	Yes	No	No	No	No	No
NONCD0002914	HERNDON CHAPEL CHURCH LANE	225&235 HERNDON CHAPEL CHURCH	LINCOLN	No	No	Yes	No	No	No	No	No
NCD083674713	HULL SERVICE STATION/PHILLIPS 66	HIGHWAY 274 SOUTH	VALE	Yes	No	No	No	No	No	No	No
NONCD0001883	HWY 1405 AND 321 INTERSECTION	N. ASPEN, LINCOLN	LINCOLN	No	No	Yes	No	No	No	No	No
NONCD0002386	REINHARDT CIRCLE TCE SITE	REINHARDT CIRCLE	IRON STATION	No	No	Yes	No	No	No	No	No
NONCD0002396	RHYNE MILLS, INC.	HWY 150, LINCOLN	LINCOLN	No	No	Yes	No	No	No	No	No
NONCD0001154	ROBERT BOSCH TOOL CORP	129 LEGIONAIRE RD	LINCOLN	Yes	No	No	No	No	No	No	No
NCN000410439	SOUTHSIDE ROAD INCIDENT	SOUTHSIDE RD & SOUTHFORK RD	LINCOLN	No	No	Yes	No	No	No	No	No
NONCD0002587	TEXTILE PIECE DYEING	HIGHWAY 321, NORTH BYPASS	LINCOLN	No	No	Yes	No	No	No	No	No
NONCD0000009	TREND LINE FURNITURE CORP.	321 INDUSTRIAL PARK ROAD	LINCOLN	No	No	No	No	No	Yes	No	No
NONCD0002924	US \$2.50 CLEANERS	7558 HWY 73	DENVER	No	No	Yes	No	No	No	No	No

**APPENDIX B. INACTIVE HAZARDOUS SITES INVENTORY-SITE STATUS**

Site ID #	Site Name	Street Address	City	SPL	Voluntary Action Under Agreement	Evaluation Pending	Pollutant Only Site - Open	Pollutant Only Site - NFA	Pollutant Only Site - NFA Restricted	NFA	NFA-Restricted
NCD990745242 NONCD0002696	VERMONT AMERICAN CORPORATION WARLICKS GROCERY	MAIDEN HWY 321 N 2673 PLATEAU ROAD	LINCOLNTON VALE	No No	No No	No Yes	No No	No No	No No	Yes No	No No
<b>Number of Sites:</b> 21											
<b>MACON</b>											
NONCD0001737 NONCD0002967	FRANKLIN QUARRY-NC DOT-SITE #15 PARRISH PROPERTY-DESOTO TRAIL	HIGHWAY 64 3370 BRYSON CITY RD	FRANKLIN FRANKLIN	No No	No No	Yes Yes	No No	No No	No No	No No	No No
<b>Number of Sites:</b> 2											
<b>MADISON</b>											
NONCD0001543 NCN000410861 NCD062571658 NONCD0001884 NCD980848782 NONCD0002955	COOKS FARM AND GARDEN DERRINGER DRIVE HONEYWELL MICRO SWITCH DIV. HWY 23 ACETIC ACID SPILL MADISON COUNTY CYANIDE SITE MADISON MANUFACTURING	4050 NC HIGHWAY 208 DERRINGER DRIVE 1 HICKORY DRIVE HIGHWAY 23 RT 2/HWY 63 172 S ANDREWS AVE	MARSHALL MARSHALL MARS HILL MARS HILL HOT SPRINGS	No No Yes Yes No No	No No No No No No	Yes Yes No Yes No Yes	No No No No No No	No No No No No No	No No No No No No	No No No No No No	No No No No No No
<b>Number of Sites:</b> 6											
<b>MARTIN</b>											
NONCD0001235 NONCD0000013 NONCD0001169 NCD000023223 NCD981030893 NONCD0001161 NONCD0002381 NONCD0001016 NONCD0002798 NCD981744618 NCD000184520	ALAMAC KNITS (DYERSBURG CORP.) CAROLINA HARDWOODS LIBERTY FABRICS (FORMER) MARTIN MANUFACTURING MUSIC CLUB PESTICIDE SITE PEELE'S SERVICE STATION/HONORA REDDICK FUMIGANTS, INC. ROYSTER-CLARK FERTILIZER PLANT TOWN AND COUNTRY CLEANERS UNITED ORGANICS WEST POINT PEPPERELL HAMILTON	NC HWY 125 158 FACTORY STREET US 64 E MAIN ST US 17 SE QUADRANT OF INT US 17 2771 OLD HWY 64 3002 WEST MAIN STREET 1598 HINES RD 617 WASHINGTON ST HWY 125	HAMILTON WILLIAMSTON JAMESVILLE WILLIAMSTON WILLIAMSTON JAMESVILLE WILLIAMSTON OAK CITY WILLIAMSTON WILLIAMSTON WILLIAMSTON HAMILTON	No Yes Yes Yes Yes Yes Yes Yes Yes No No	No No No No No No No No No No No	Yes No No No No Yes No No No No No	No No No No No No No No No No No	No No No No No No No No No No No	No No No No No No No No No No No	No No No No No No No Yes Yes	No No No No No No No No No No
<b>Number of Sites:</b> 11											
<b>MCDOWELL</b>											
NCD003157377 NONCD0002389 NCN000410250 NCD074510728 NONCD0001075 NCD980838551 NCN000410289 NONCD0002435 NONCD0001128 NCD986232676 NCD059140764 NONCD0000010	AMERICAN THREAD/SEVIER PLANT APACHE WELLS ETHAN ALLEN FURNITURE ETHAN ALLEN INC./BLUE RIDGE DIV. HIGGINS TOWNSHIP FIRING RANGE MCDOWELL FIREMAN ASSOCIATION METAL INDUSTRIES MY FAVORITE MARTIN TRUCK RESOLUTION PACKAGING ROCK-TENN MARION FOLDING TRAVENOL LABS, INCORPORATED UNITED MERCHANTS/OLD FORT	630 AMERICAN THREAD RD 640 APACHE PATH HWY 70 COMMERCE STREET NC 226 SR 1214 GREENLEE ROAD HWY 70 WEST US 221 S RT OF WAY 468 CAROLINA AVE 33 BURGIN ST HWY 221 N NORTH OF INTERSTATE 40	MARION MARION OLD FORT OLD FORT MARION MARION MARION MARION MARION MARION OLD FORT	No No No No No Yes No No No Yes No No No	No No No No No No No No No No No	No Yes No No No No Yes Yes No No No Yes	No No No No No No No No No No No	No No No No No No No No No No No	No No No No No No No No No No No	No No Yes Yes Yes No No Yes No	Yes No No No No No No No No No
<b>Number of Sites:</b> 12											
<b>MECKLENBURG</b>											
NONCD0001211	200 NORTH TRYON STREET	200 N. TRYON STREET	CHARLOTTE	No	No	Yes	No	No	No	No	No

**APPENDIX B. INACTIVE HAZARDOUS SITES INVENTORY-SITE STATUS**

Site ID #	Site Name	Street Address	City	SPL	Voluntary Action Under Agreement	Evaluation Pending	Pollutant Only Site - Open	Pollutant Only Site-NFA	Pollutant Only Site-NFA Restricted	NFA	NFA-Restricted
NCD002571438	ABC ENGRAVERS	724 NORTH I-85	CHARLOTTE	Yes	No	No	No	No	No	No	No
NCD024462327	ACADEMY STEEL DRUM	3213 RIDGE RD	MATTHEWS	No	No	No	No	No	No	No	Yes
NCD045451473	ACE CHEMICAL CORPORATION	9801 S TRYON ST	CHARLOTTE	Yes	No	No	No	No	No	No	No
NONCD0001231	AIR LIQUIDE	2414 SOUTH BOULEVARD	CHARLOTTE	No	No	Yes	No	No	No	No	No
NONCD0001251	ALPHAGARY CORP	9635 INDUSTRIAL DRIVE	PINEVILLE	No	No	Yes	No	No	No	No	No
NCD085082311	AMERICAN COLORS INCORPORATED	831 MORETZ AVE	CHARLOTTE	No	No	No	No	No	Yes	No	No
NONCD0001255	AMERICAN FENCE SOLVENTS	3605 SOUTH TRYON STREET	CHARLOTTE	No	No	Yes	No	No	No	No	No
NONCD0001257	AMERICAN TRUETZSCHLER	12300 MOORES CHAPEL ROAD	CHARLOTTE	No	No	Yes	No	No	No	No	No
NCD119168813	ANILOX ROLL COMPANY	4840 WALLACE NEAL RD	CHARLOTTE	No	No	No	No	No	Yes	No	No
NCD047257472	APPLIED RESEARCH GROUP, INC.	2221 N. DAVIDSON STREET	CHARLOTTE	Yes	No	No	No	No	No	No	No
NCD074511361	AQUAIR CORPORATION	13300 SAM NEELY RD	CHARLOTTE	Yes	No	No	No	No	No	No	No
NONCD0001282	ARATEX FACILITY (ARAMARK)	2321 WILKINSON BLVD	CHARLOTTE	No	No	Yes	No	No	No	No	No
NONCD0001174	ARROW LAUNDRY	4735 MONROE RD	CHARLOTTE	Yes	No	No	No	No	No	No	No
NONCD0001992	ATANDO AVE SOLVENT	527 ATANDO AVE	CHARLOTTE	No	No	Yes	No	No	No	No	No
NONCD0001301	AUTO VERKS	1800 COMMONWEALTH AVENUE	CHARLOTTE	No	No	Yes	No	No	No	No	No
NONCD0002019	AZALEA LANE CONTAMINATION	HARTLEY ST & AZALEA LN	CHARLOTTE	No	No	Yes	No	No	No	No	No
NONCD0001132	BALDOR ELECTRIC COMPANY	3821 BARRINGER RD	CHARLOTTE	No	No	Yes	No	No	No	No	No
NONCD0002934	BANCROFT ST GROUNDWATER	1906 BANCROFT ST	CHARLOTTE	No	No	Yes	No	No	No	No	No
NONCD0000068	BARON-BLAKESLEE DIVISION		CHARLOTTE	No	No	No	No	No	Yes	No	No
NCD003149705	BASF WAYNDOTTE CORPORATION	4330 CHESAPEAKE DR	CHARLOTTE	No	Yes	No	No	No	No	No	No
NONCD0001326	BEACHAM PROPERTY	420 W TREMONT AVENUE	CHARLOTTE	No	No	Yes	No	No	No	No	No
NONCD0001334	BELLSOUTH WORK CENTER SOLVENTS	24TH STREET	CHARLOTTE	No	No	Yes	No	No	No	No	No
NONCD0001338	BENDEL CORPORATION	4823 NORTH GRAHAM STREET	CHARLOTTE	No	No	Yes	No	No	No	No	No
NCD083673590	BENDIX CORPORATION	701 NORTH I-85 ACCESS RD	CHARLOTTE	No	No	Yes	No	No	No	No	No
NCN000410558	BENNETT STREET (316)	316 BENNETT ST	CHARLOTTE	No	No	Yes	No	No	No	No	No
NONCD0001352	BIRNAMWOOD LANE	14624 BIRNAMWOOD LANE	CHARLOTTE	No	No	Yes	No	No	No	No	No
NONCD0001360	BLYTE THE CONSTRUCTION-PINEVILLE	10500 OLD NATIONS FORD ROAD	PINEVILLE	No	No	Yes	No	No	No	No	No
NONCD0001366	BONDS DISTRIBUTING - SOLVENTS	10227 MALLARD CREEK ROAD	CHARLOTTE	No	No	Yes	No	No	No	No	No
NCD049774375	BORDEN CHEMICAL PRINTING INK	3013 GRIFFITH ST	CHARLOTTE	No	No	Yes	No	No	No	Yes	No
NONCD0001372	BOXER TEXTILE MACHINERY CO	1000 WEST MOREHEAD STREET	CHARLOTTE	No	No	Yes	No	No	No	No	No
NONCD0002796	BRENNTAG SOUTHEAST	11750 FRUEHAUF DR	CHARLOTTE	No	No	Yes	No	No	No	No	No
NONCD0002860	BREVARD & 4TH STS CONTAMINATION	BREVARD AND 4TH STS	CHARLOTTE	No	No	Yes	No	No	No	No	No
NONCD0001380	BRIDGESTONE/FIRESTONE RETAIL	530 S TRYON STREET	CHARLOTTE	No	No	Yes	No	No	No	No	No
NONCD0001387	BROOKWOOD DEVELOPMENT	301 SOUTH COLLEGE STREET	CHARLOTTE	No	No	Yes	No	No	No	No	No
NCD055165005	BUDD LEE PAVING COMPANY	8521 MT. HOLLY RD	CHARLOTTE	No	No	No	No	No	Yes	No	No
NONCD0001413	C BAKER WELL	6505 WISTERIA DRIVE	CHARLOTTE	No	No	Yes	No	No	No	No	No
NCD981022288	C&T REFINERY	4800 SOUTH BOULEVARD	CHARLOTTE	Yes	No	No	No	No	No	No	No
NONCD0002634	CAMDEN, KINGSTON, & PARK	W KINGSTON AVE & CAMDEN RD	CHARLOTTE	No	No	Yes	No	No	No	No	No
NCD003150208	CAROLINA COATINGS, INC.	711 PRESSLEY RD	CHARLOTTE	No	No	No	No	No	Yes	No	No
NONCD0001104	CATO FARMS	11415 TOM SHORT ROAD	CHARLOTTE	Yes	No	Yes	No	No	No	No	No
NONCD0001067	CC DICKSON	1524 SOUTH BOULEVARD	CHARLOTTE	No	No	No	No	No	No	No	No
NCD000608117	CELANESE CORPORATION/FIBERS	2300 ARCHDALE DR	CHARLOTTE	No	Yes	No	No	No	No	No	No
NCD046148540	CENTRAL TRANSPORT COMPANY	600 MELYNDA ROAD	CHARLOTTE	Yes	No	No	No	No	No	No	No
NONCD0001477	CHARLIE BROWNS DRY CLEANERS	FREEDOM DRIVE	CHARLOTTE	No	No	Yes	No	No	No	No	No
NONCD0001478	CHARLOTTE AIRCRAFT #3	7705 EAST W.T. HARRIS BLVD	CHARLOTTE	No	No	Yes	No	No	No	No	No
NONCD0001150	CHARLOTTE BATTERY	2926 YOUNGBLOOD ST	CHARLOTTE	Yes	No	No	No	No	No	No	No
NCD986188811	CHARLOTTE COAL GAS PLANT NO. 1	200 SOUTH COLLEGE STREET	CHARLOTTE	No	No	Yes	No	No	No	No	No
NCD986188803	CHARLOTTE COAL GAS PLANT NO. 2	1400 SOUTH BOULEVARD	CHARLOTTE	No	Yes	No	No	No	No	No	No
NONCD0001480	CHARLOTTE DOUGLAS AIRPORT 7	5501 JOSH BIRMINGHAM PARKWAY	CHARLOTTE	No	No	Yes	No	No	No	No	No
NCD024468597	CHARLOTTE STEEL DRUM	2900 WEST TRADE STREET	CHARLOTTE	Yes	No	No	No	No	No	No	No
NCD981861214	CHARLOTTE TRANSPORTATION	2246 OLD STEELE CREEK RD	CHARLOTTE	No	Yes	No	No	No	No	No	No
NONCD0001487	CHEMATRON	5216 HOVIS ROAD	CHARLOTTE	No	No	Yes	No	No	No	No	No

**APPENDIX B. INACTIVE HAZARDOUS SITES INVENTORY-SITE STATUS**

<b>Site ID #</b>	<b>Site Name</b>	<b>Street Address</b>	<b>City</b>	<b>SPL</b>	<b>Voluntary Action Under Agreement</b>	<b>Evaluation Pending</b>	<b>Pollutant Only Site - Open</b>	<b>Pollutant Only Site - NFA</b>	<b>Pollutant Only Site - NFA Restricted</b>	<b>NFA</b>	<b>NFA-Restricted</b>
NONCD0002907	CHEM-TEX (FRMR) AKA CLASSIC	1016 & 1024 MONTANA DR	CHARLOTTE	No	No	Yes	No	No	No	No	No
NCD980799019	CHEROKEE OIL	1201 BERRYHILL ROAD	CHARLOTTE	Yes	No	No	No	No	No	No	No
NCD986190239	CHEROKEE OIL	925 SOUTH SUMMIT AVE	CHARLOTTE	Yes	No	No	No	No	No	No	No
NONCD0002806	CHILDRESS DRY CLEANING/GREYLYN	9101 MONROE RD	CHARLOTTE	No	No	Yes	No	No	No	No	No
NONCD0001499	CHT FACILITY M-2 WAREHOUSE	5046 OLD PINEVILLE ROAD	CHARLOTTE	No	No	Yes	No	No	No	No	No
NONCD0000041	CIBA-GEIGY	WESTINGHOUSE BLVD	CHARLOTTE	No	Yes	No	No	No	No	No	No
NONCD0001501	CIRCLE K # 5111 - SOLVENTS	2833 FREEDOM DRIVE	CHARLOTTE	No	No	Yes	No	No	No	No	No
NONCD0001206	CITY OF CHARLOTTE	4600 SWEDEN RD	CHARLOTTE	No	No	Yes	No	No	No	No	No
NONCD0002805	CITY OF CHARLOTTE-SCALEYBARK	3610 SOUTH BLVD & CLANTON RD	CHARLOTTE	No	No	Yes	No	No	No	No	No
NONCD0001507	CITY PLUMBING & HEATING CO	2111 TUCKASEGEE ROAD	CHARLOTTE	No	No	Yes	No	No	No	No	No
NONCD0001509	CLAIRE MANUFACTURING	2120 NORTH CHURCH STREET	CHARLOTTE	No	Yes	No	No	No	No	No	No
NONCD0002994	CLARKSON STREET CONTAMINATION	908 S CLARKSON ST	CHARLOTTE	No	No	Yes	No	No	No	No	No
NONCD0002845	CLAWSON RADIATOR (FORMER)	108 WEST PARK RD	CHARLOTTE	No	No	Yes	No	No	No	No	No
NONCD0001515	CLINIPAD	7101 MACFARLANE BLVD	CHARLOTTE	No	No	Yes	No	No	No	No	No
NCN000407830	CLOROX CHEMICAL	800 GESCO ST	CHARLOTTE	Yes	No	No	No	No	No	No	No
NONCD0001531	COMMERCE BUSINESS PARK	S. COMMERCE BLVD.	CHARLOTTE	No	No	Yes	No	No	No	No	No
NCD003162500	CONSOLIDATED ENGRAVERS CORP.	311 E 12TH ST	CHARLOTTE	Yes	No	No	No	No	No	No	No
NCD130708126	CONSOLIDATED WAREHOUSE	8300 MOORES CHAPEL RD	CHARLOTTE	Yes	No	No	No	No	No	No	No
NONCD0001097	COPE-SVULCAN, INC	601 W SUMMIT AVE	CHARLOTTE	No	Yes	No	No	No	No	No	No
NONCD0001563	CRESCENT EMC - CORNELIUS #2	18014 STATESVILLE ROAD	CORNELIUS	No	No	Yes	No	No	No	No	No
NCD044447639	CROWN CENTRAL PETROLEUM CORP.	7720 MOUNT HOLLY ROAD	CHARLOTTE	Yes	No	No	No	No	No	No	No
NONCD0001572	CSX RAILROAD	SOUTH CEDAR STREET	CHARLOTTE	No	No	Yes	No	No	No	No	No
NONCD0001181	CUMMINS ATLANTIC-DISTRIBUTORSHIP	3700 JEFF ADAMS DR	CHARLOTTE	No	Yes	No	No	No	No	No	No
NONCD0001182	CUMMINS ATLANTIC-GENERAL OFFICE	11101 NATIONS FORD RD	CHARLOTTE	No	Yes	No	No	No	No	No	No
NONCD0001586	DANA TRANSPORT FACILITY	7254 MT HOLLY RD	CHARLOTTE	No	No	Yes	No	No	No	Yes	No
NCD003149283	DELMAR COMPANY	3300 MONROE ROAD	CHARLOTTE	No	No	No	No	No	No	Yes	No
NCD062567623	DIAMOND SHAMROCK CORP/HENKEL	3300 WESTINGHOUSE BLVD	CHARLOTTE	No	No	No	No	No	No	Yes	No
NONCD0001066	DIMETRICS INC	404 ARMOUR STREET	DAVIDSON	No	No	Yes	No	No	No	No	No
NONCD0001607	DIRTY LAUNDRY CLEANERS (FORMER	511, 513, 515 WEST TRADE STREE	CHARLOTTE	No	No	Yes	No	No	No	No	No
NONCD0001608	DISCOVERY PLACE	301 N. TRYON STREET	CHARLOTTE	No	No	Yes	No	No	No	No	No
NONCD0001610	DIVERSEY WATER TECHNOLOGIES	1201 SOUTH GRAHAM STREET	CHARLOTTE	No	No	Yes	No	No	No	No	No
NONCD0001617	DIXIE TRUCKING - SOLVENTS	3606 NORTH GRAHAM STREET	CHARLOTTE	No	No	Yes	No	No	No	No	No
NCD074518671	DOW CHEMICAL CORP/ALLIED	202 E WOODLAWN RD, BLDG 2	CHARLOTTE	No	No	No	No	No	No	Yes	No
NCD981014517	DYNATECH	TOOMEY AVE	CHARLOTTE	Yes	No	No	No	No	No	No	No
NONCD0001657	EAST GIBBON ROAD	2727 AND 2731 EAST GIBBON ROAD	CHARLOTTE	No	No	Yes	No	No	No	No	No
NONCD0002960	EASTWAY DRIVE & THE PLAZA	EASTWAY DR & THE PLAZA	CHARLOTTE	No	No	Yes	No	No	No	No	No
NCD024740433	EC MANUFACTURING	413 N. POLK STREET	PINEVILLE	Yes	No	No	No	No	No	No	No
NONCD0001119	EDWARDS PROPERTY FOUNDRY SAND	10209 ROZZELLE'S FERRY RD	CHARLOTTE	Yes	No	No	No	No	No	No	No
NONCD0001676	ELECTO-MEK	1412 WEST CRAIGHEAD ROAD	CHARLOTTE	No	No	Yes	No	No	No	No	No
NONCD0001943	ELECTROLUX/WHITE CONSOLIDATED	MERRIMAN AVE	CHARLOTTE	No	No	Yes	No	No	No	No	No
NONCD0001678	ELMWOOD CIRCLE	ELMWOOD CIRCLE	CHARLOTTE	No	No	Yes	No	No	No	No	No
NONCD0001679	ELOX CORPORATION FACILITY	GRIFFITH STREET	DAVIDSON	No	No	Yes	No	No	No	No	No
NCD091258806	ESB EXIDE CHARLOTTE SERVICE CTR.	3300 PIPER LN	CHARLOTTE	No	No	No	No	No	No	Yes	No
NONCD0001696	EXXON 4-3524 SOLVENTS	11208 INDEPENDENCE BLVD	CHARLOTTE	No	No	Yes	No	No	No	No	No
NONCD0001698	F T WILLIAMS TRUCKING FACILITY	3001/3009 ROZZELLES FERRY ROAD	CHARLOTTE	No	No	Yes	No	No	No	No	No
NONCD0001702	FAIRFAX PROPERTIES(FORMER	8900 RESEARCH DRIVE	CHARLOTTE	No	No	Yes	No	No	No	No	No
NONCD0000029	FLEET AEROSPACE CORP/AERONCA	BROOKFORD STREET	CHARLOTTE	No	Yes	No	No	No	No	No	No
NCD062553490	FLEET TRANSPORT CO., INC.	6712 FREEDOM DRIVE	CHARLOTTE	No	No	Yes	No	No	No	No	No
NCD003154960	FLEMING LABORATORIES	2215 THRIFT ROAD	CHARLOTTE	Yes	No	No	No	No	No	No	No
NCD093340487	FLORIDA STEEL CORPORATION	LAKEVIEW RD	CHARLOTTE	No	No	No	No	No	No	No	Yes
NONCD0000075	FOAMEX/REEVES BROTHERS	18801 OLD STATESVILLE RD	CORNELIUS	Yes	No	No	No	No	No	No	No
NCN000409865	FORSHAW CHEMICALS	650 STATE ST	CHARLOTTE	Yes	No	No	No	No	No	No	No



**APPENDIX B. INACTIVE HAZARDOUS SITES INVENTORY-SITE STATUS**

<b>Site ID #</b>	<b>Site Name</b>	<b>Street Address</b>	<b>City</b>	<b>SPL</b>	<b>Voluntary Action Under Agreement</b>	<b>Evaluation Pending</b>	<b>Pollutant Only Site - Open</b>	<b>Pollutant Only Site - NFA</b>	<b>Pollutant Only Site - NFA Restricted</b>	<b>NFA</b>	<b>NFA-Restricted</b>
NCD024473423	FROEHLING AND ROBERTSON, INC.	208 N GRAHAM ST	CHARLOTTE	No	No	No	No	No	No	Yes	No
NCD001871854	FRUEHAUF TRAILER CORPORATION	310 DALTON	CHARLOTTE	Yes	No	No	No	No	No	No	No
NONCD0001741	FULTON WELL	8501 OLD CONCORD ROAD	CHARLOTTE	No	No	Yes	No	No	No	No	No
NONCD0001747	GAMBLE PALLET CO. (FORMER)	3320 GIBBON ROAD (FORMER ADDRE	CHARLOTTE	No	No	Yes	No	No	No	No	No
NONCD0001755	GATEWAY VILLAGE	WEST TRADE STREET & N CEDAR	CHARLOTTE	No	No	Yes	No	No	No	No	No
NONCD0001758	GEE'S FOOD STORE - SOLVENTS	3600 TUCKASEEGEE ROAD	CHARLOTTE	No	No	Yes	No	No	No	No	No
NCD051322980	GENERAL ELECTRIC CO.	2328 THRIFT RD	CHARLOTTE	No	Yes	No	No	No	No	No	No
NCD081430258	GENERAL LATEX & CHEM CORP (OF	2321 N. DAVIDSON ST	CHARLOTTE	No	No	No	No	No	No	Yes	No
NONCD0001229	GENERAL STEEL DRUM CORP	4500 SOUTH BLVD	CHARLOTTE	No	No	Yes	No	No	No	No	No
NCD043679349	GENERAL TIRE & RUBBER CO	1900 CONTINENTAL BLVD	CHARLOTTE	No	No	Yes	No	No	No	No	No
NONCD0001764	GENUINE PARTS COMPANY 1	124 ATANDO AVENUE	CHARLOTTE	No	Yes	No	No	No	No	No	No
NONCD0001769	GERRARD TIRE	11252 LA WYERS ROAD	CHARLOTTE	No	No	Yes	No	No	No	No	No
NCD980848766	GIBBS ELECTROPLATING	5210/5216 HOVIS ROAD	CHARLOTTE	Yes	No	No	No	No	No	No	No
NONCD0001022	GIBBS ELECTROPLATING - OLD	2229 N DAVIDSON	CHARLOTTE	Yes	No	No	No	No	No	No	No
NONCD0001776	GLEN CLARENCE CLINE PROP	11431 US HWY 29	CHARLOTTE	No	No	No	No	No	No	Yes	No
NONCD0001782	GM TRAINING CENTER	5500 N TRYON STREET	CHARLOTTE	No	No	Yes	No	No	No	No	No
NONCD0001792	GRANITEVILLE TWO SITE	2508 LUCENA STREET	CHARLOTTE	No	No	Yes	No	No	No	No	No
NONCD0002948	GREEN CROSS DRY CLEANERS	9101 MONROE RD, STE 100	CHARLOTTE	No	No	Yes	No	No	No	No	No
NONCD0001803	GRINELL SUPPLY SALES 2	1431 W MOREHEAD ST	CHARLOTTE	No	No	Yes	No	No	No	No	No
NONCD0000073	H. M. WADE FURNITURE	SOUTH GRAHAM STREET	CHARLOTTE	Yes	No	No	No	No	No	No	No
NONCD0001823	HANSARD DRIVE	132 HANSARD DRIVE & 109 LEE DR	CHARLOTTE	No	No	Yes	No	No	No	No	No
NONCD0001219	HARLEE AVENUE CONTAMINATION	3709 HARLEE AVE	CHARLOTTE	No	No	Yes	No	No	No	No	No
NONCD0000093	HARPER CORP. OF AMERICA	311 CROMPTON STREET	CHARLOTTE	No	No	No	No	No	No	Yes	No
NONCD0000087	HARPER CRAWFORD BAG CO.	401 PARKWOOD AVE	CHARLOTTE	No	No	No	No	No	No	Yes	No
NONCD0001835	HEATH WELL	2231 BELMEADE ROAD	CHARLOTTE	No	No	Yes	No	No	No	No	No
NONCD0001023	HEAVY EQUIPMENT SCHOOL	HEAVY EQUIPMENT ROAD	CHARLOTTE	Yes	No	No	No	No	No	No	No
NONCD0001836	HEFNER WELL	509 W. SUGAR CREEK	CHARLOTTE	No	No	Yes	No	No	No	No	No
NONCD0001839	HENDERSON WELL	9744 IDLEWILD ROAD	CHARLOTTE	No	No	Yes	No	No	No	No	No
NCD990715062	HENKEL CORPORATION	600 E SUGAR CREEK RD	CHARLOTTE	No	No	No	No	No	No	Yes	No
NONCD0001479	HERTRON INTERNATIONAL	306 CLANTON RD	CHARLOTTE	No	No	Yes	No	No	No	No	No
NONCD0001864	HOMESTEAD	OLD MT HOLLY RD/WEST AVE	CHARLOTTE	No	No	Yes	No	No	No	No	No
NCD986171957	HOSKINS MILL	201 S. HOSKINS MILL ROAD	CHARLOTTE	No	No	No	No	No	No	Yes	No
NONCD0001878	HUGHS SUPPLY #0939	1927 SOUTH TRYON STREET	CHARLOTTE	No	No	Yes	No	No	No	No	No
NONCD0001881	HUNTER AVENUE	HUNTER AVENUE	CHARLOTTE	No	No	Yes	No	No	No	No	No
NONCD0001019	HUTTIG SASH AND DOOR COMPANY	1018 JAY STREET	CHARLOTTE	No	No	No	No	No	No	Yes	No
NONCD0001018	HWY 49 BATTERY DUMP	NC HIGHWAY 49	CHARLOTTE	Yes	No	No	No	No	No	No	No
NCD000623165	IBM CORPORATION	1001 W.T. HARRIS BLVD	CHARLOTTE	No	No	No	No	No	No	Yes	No
NCD053010724	ICI - AMERICAS, INC.	2130 N TRYON	CHARLOTTE	Yes	No	No	No	No	No	No	No
NONCD0002757	IDLEWILD RD CARBON	13101 IDLEWILD RD	MINT HILL	No	No	Yes	No	No	No	No	No
NONCD0002006	INDEPENDENCE PROPERTY	3030 E INDEPENDENCE BLVD	CHARLOTTE	No	No	Yes	No	No	No	No	No
NONCD0001893	INDUSTRIAL & TEXTILE SUPPLY	1300 S. MINT STREET	CHARLOTTE	No	No	Yes	No	No	No	No	No
NONCD0001894	INDUSTRIAL DRIVE	1121 INDUSTRIAL DRIVE	MATTHEWS	No	No	Yes	No	No	No	No	No
NONCD0001895	INDUSTRIAL DYNAMICS CORP. (IDC)	536 JETTON ST	DAVIDSON	No	No	Yes	No	No	No	No	No
NCD990868168	INMONT CORP/BASF CORPORATION	1701 W WESTINGHOUSE BLVD	CHARLOTTE	Yes	No	No	No	No	No	No	No
NONCD0001909	INTERSTATE N. BUS. PRK	2200 & 2233 INTERSTATE N. DRIV	CHARLOTTE	No	No	Yes	No	No	No	No	No
NCD081332900	INX (FORMER) FACILITY	3200 & 3210 CULLMAN AVE	CHARLOTTE	Yes	No	No	No	No	No	No	No
NCD980518211	IRT/IBM CORPORATION	4101 S I-85	CHARLOTTE	Yes	No	No	No	No	No	No	No
NONCD0001917	JAMGOTCH WELL	4640 RANDOLPH ROAD	CHARLOTTE	No	No	Yes	No	No	No	No	No
NONCD0002794	JET LINE PRODUCTS, INC	720 MATTHEWS MINT HILL RD	MATTHEWS	No	No	No	No	No	No	No	No
NONCD0001932	JOHN PLUMIDES	4642 SHARON VIEW ROAD	CHARLOTTE	No	No	Yes	No	No	No	Yes	No
NONCD0000085	JONES & PRESNELL STUDIO	433 LAWTON ROAD	CHARLOTTE	Yes	No	No	No	No	No	No	No
NCD002462414	JONES CHEMICALS INC. OF NORTH	610 MCNINCH STREET	CHARLOTTE	No	No	No	No	No	No	Yes	No

**APPENDIX B. INACTIVE HAZARDOUS SITES INVENTORY-SITE STATUS**

Site ID #	Site Name	Street Address	City	SPL	Voluntary Action Under Agreement	Evaluation Pending	Pollutant Only Site - Open	Pollutant Only Site - NFA	Pollutant Only Site - NFA Restricted	NFA	NFA-Restricted
NONCD0001938	JONES ELECTRIC REPAIR CO	4251 GOLF ACRES DR	CHARLOTTE	No	No	Yes	No	No	No	No	No
NONCD0001946	KAISER FLUID TECHNOLOGIES	530 EAST SUGAR CREEK ROAD	CHARLOTTE	No	No	Yes	No	No	No	No	No
NCD980729545	KELLY ROAD/BAILEY PROPERTY	2905 BAILEY RD	CHARLOTTE	No	No	No	No	No	No	Yes	No
NONCD0001954	KFC - UNIVERSITY PARK SHOPPING	2121 BEATTIES FORD ROAD	CHARLOTTE	No	No	Yes	No	No	No	No	No
NCD981927908	KIDD LANE BATTERY DISPOSAL	3607 KIDD LANE	CHARLOTTE	Yes	No	No	No	No	No	No	No
NONCD0001956	KILDARE DRIVE SITE	KILDARE DRIVE	CHARLOTTE	No	No	Yes	No	No	No	No	No
NCD097361018	KIN PROPERTIES ABANDONED DRUMS	920 EASTWAY DRIVE	CHARLOTTE	No	Yes	No	No	No	No	No	No
NONCD0001962	KITTY DRIVE	4126 KITTY DRIVE	CHARLOTTE	No	No	Yes	No	No	No	No	No
NONCD0001665	KMART AUTO SERVICE FACILITY	2609 FREEDOM DR	CHARLOTTE	No	No	Yes	No	No	No	No	No
NCD093344133	KOPPERS COMPANY, INC/KOCH	8030 OLD MOUNT HOLLY RD	PAW CREEK	No	No	No	No	No	No	Yes	No
NONCD0001973	KYSOR-MICH FLEET DIVISION	5019 HOVIS ROAD	CHARLOTTE	No	No	Yes	No	No	No	No	No
NC0001329507	LAKE WYLIE PARTNERS, LLC	MALLARANNY & OUTWELL ROAD	CHARLOTTE	No	No	No	No	No	No	Yes	No
NONCD0001982	LAWYERS ROAD WELLS	12315 LA WYERS ROAD	CHARLOTTE	No	No	Yes	No	No	No	No	No
NONCD0001983	LB FOSTER (FORMER)	1625 & 1701 STARITA ROAD	CHARLOTTE	No	No	Yes	No	No	No	No	No
NONCD0002009	LINDE GASES, FORMER	2810 WEST TRADE STREET	CHARLOTTE	No	No	Yes	No	No	No	No	No
NONCD0002011	LITTON-AIRTRON	1201 CONTINENTAL BLVD.	CHARLOTTE	No	No	Yes	No	No	No	No	No
NONCD0002012	LIVINGSTONE COATINGS	240 RHYNE ROAD	CHARLOTTE	No	No	Yes	No	No	No	No	No
NONCD0002584	LYNX LIGHT RAIL LINE/CHARLOTTE	210 E TRADE ST	CHARLOTTE	No	No	Yes	No	No	No	No	No
NONCD0002022	LYONS RESIDENCE	3800 GLENWOOD DRIVE	CHARLOTTE	No	No	Yes	No	No	No	No	No
NONCD0002024	MAGLA PRODUCTS 1	404 NORTH CHURCH STREET	HUNTERSVILLE	No	No	Yes	No	No	No	No	No
NCD06252989	MALLARD CREEK RD/UNION OIL CO OF	14700 MALLARD CREEK RD	CHARLOTTE	No	Yes	No	No	No	No	No	No
NONCD0001144	MAMMOTH OAKS WATER SUPPLY	MAMMOTH OAKS DR	CHARLOTTE	No	No	Yes	No	No	No	No	No
NONCD0002300	MARGARET WALLACE ROAD SITE	3534 MARGARET WALLACE RD	MATTHEWS	No	No	Yes	No	No	No	No	No
NONCD0000095	MARKEM CORPORATION	11401 WILMAR BOULEVARD	CHARLOTTE	No	No	No	No	No	No	Yes	No
NONCD0001498	MARSHALL AVE PCE	3616 MARSHALL AVENUE	CHARLOTTE	No	No	Yes	No	No	No	No	No
NONCD0001151	MATTHEWS BLDG SUPPLY/ESTUL TOOL	215 AMES ST	MATTHEWS	Yes	No	No	No	No	No	No	No
NONCD0002046	MATTHEWS COUNTRY CLUB	465 SAM NEWELL ROAD	MATTHEWS	No	No	Yes	No	No	No	No	No
NONCD0002055	MCKELVEY NITRATES	6148 ST JOHNS LANE	CHARLOTTE	No	No	Yes	No	No	No	No	No
NONCD0002056	MCLEAN ROAD	2532 MCLEAN ROAD	CHARLOTTE	No	No	Yes	No	No	No	No	No
NCD986189983	MECKLENBURG CO. OIL SPILL BASIN	626 MILLER STREET	CHARLOTTE	No	No	Yes	No	No	No	Yes	No
NONCD0002820	MELATEX INC (FORMER MELODY	3818 NORTHMORE ST	CHARLOTTE	No	No	Yes	No	No	No	No	No
NONCD0002062	MERIDIAN CORPORATE CENTER	8501 IBM DRIVE	CHARLOTTE	No	No	No	No	No	No	Yes	No
NCD086861770	METAL IMPROVEMENT COMPANY	10000 OLD PINEVILLE RD	PINEVILLE	No	No	No	No	No	No	Yes	No
NONCD0001106	MICROTRON ABRASIVES, INC	10242 RODNEY ST	PINEVILLE	Yes	No	No	No	No	No	No	No
NONCD0001041	MIDTOWN SQUARE VALET DRY	401 S INDEPENDENCE BLVD	CHARLOTTE	Yes	No	No	No	No	No	No	No
NCD024481848	MITCHELL & BECKER	1928 SOUTH BOULEVARD	CHARLOTTE	No	No	No	No	No	No	Yes	No
NONCD0002101	MORELAND MCKESSON COMPANY	7901 BROOKSHIRE BOULEVARD	CHARLOTTE	No	No	No	No	No	No	Yes	No
NONCD0002807	MORNINGSIDE VILLAGE APTS	1418/1420 IRIS DR	CHARLOTTE	No	Yes	No	No	No	No	No	No
NONCD0002111	MOUNT HOPE FACILITY	2000 DONALD ROSS ROAD	CHARLOTTE	No	No	No	No	No	No	No	No
NONCD0002112	MYERS WELL	14217 SPRINGWATER DRIVE	CHARLOTTE	No	No	Yes	No	No	No	No	No
NONCD0002490	N. TRYON MALL	4500 N. TRYON ROAD	MATTHEWS	No	No	Yes	No	No	No	No	No
NONCD0002119	NATIONAL FLEET SUPPLY	6613 STATESVILLE RD	CHARLOTTE	No	No	Yes	No	No	No	No	No
NONCD0002121	NATIONAL TRANSPORT #2	601 JOHNSON ROAD	CHARLOTTE	No	No	Yes	No	No	No	No	No
NONCD0002121	NATIONS BANK - SOLVENT	201 NORTH TRYON STREET	CHARLOTTE	No	No	Yes	No	No	No	No	No
NONCD0002158	NCDOT ASPHALT SITE #13/REA	6001 OLD DOWD ROAD	CHARLOTTE	No	No	Yes	No	No	No	No	No
NONCD0002159	NCDOT ASPHALT SITE #14	OLD NATIONS FORD RD	PINEVILLE	No	No	Yes	No	No	No	No	No
NONCD0002160	NCDOT ASPHALT SITE #17/BLYTHE	OFF OF ERVIN LANE - 9510 RODNE	PINEVILLE	No	No	Yes	No	No	No	No	No
NONCD0002161	NCDOT ASPHALT SITE #2 (CROWDER	CROWDER CONST, HWY 16, 6433 BR	CHARLOTTE	No	No	Yes	No	No	No	No	No
NONCD0002170	NCDOT ASPHALT SITE #5 (REA	1220 NORTH WENDOVER ROAD	CHARLOTTE	No	No	Yes	No	No	No	No	No
NONCD0002171	NCDOT ASPHALT SITE #56/BLYTHE	2911 NORTH GRAHAM STREET	CHARLOTTE	No	No	Yes	No	No	No	No	No
NONCD0002172	NCDOT ASPHALT SITE #57 - REA	2701 YOUNGBLOOD COURT	CHARLOTTE	No	No	Yes	No	No	No	No	No
NONCD0002174	NCDOT ASPHALT SITE #67	11333 REAMES ROAD	CHARLOTTE	No	No	Yes	No	No	No	No	No

**APPENDIX B. INACTIVE HAZARDOUS SITES INVENTORY-SITE STATUS**

Site ID #	Site Name	Street Address	City	SPL	Voluntary Action Under Agreement	Evaluation Pending	Pollutant Only Site - Open	Pollutant Only Site - NFA	Pollutant Only Site - NFA Restricted	NFA	NFA-Restricted
NONCD0002177	NCDOT BRIDGE 108	GRAHAM STREET BRIDGE OVER RR T	CHARLOTTE	No	No	Yes	No	No	No	No	No
NONCD0002179	NCDOT DIV 10 FACILITY (FORMER)	1119 E SUGAR CREEK RD	CHARLOTTE	No	No	Yes	No	No	No	No	No
NONCD0002324	NCDOT PROPERTY-PARCEL 7B	510 W 4TH ST	CHARLOTTE	No	No	Yes	No	No	No	No	No
NONCD0002204	NIVENS PROPERTY	3022 GRIFFITH STREET	CHARLOTTE	No	No	Yes	No	No	No	No	No
NONCD0002211	NORFOLK SOUTHERN RAILWAY-	2100 NORTH TRYON ST.	CHARLOTTE	No	No	Yes	No	No	No	No	No
NONCD0002232	OLD COLONIAL MARBLE	9943 PACKARD ST	PINEVILLE	No	No	Yes	No	No	No	No	No
NCD986172518	OLD MOUNT HOLLY ROAD PCE SITE	OLD MT HOLLY RD & FREEDOM DR	CHARLOTTE	Yes	No	No	No	No	No	No	No
NONCD0001333	OMNISOURCE SE/ATLANTIC SCRAP & ORR ROAD (RESIDENTIAL)	410 ATANDO AVE	CHARLOTTE	No	No	Yes	No	No	No	No	No
NONCD0002243	OZONIC INTERNATIONAL	2033 SOUTH BOULEVARD	CHARLOTTE	No	No	Yes	No	No	No	No	No
NONCD0000098	P-3800 CHARLOTTE RAIL	511 W TRADE ST	CHARLOTTE	No	No	Yes	No	No	No	Yes	No
NONCD0001604	PACKAGE PRODUCTS COMPANY	1930 CAMDEN RD	CHARLOTTE	No	No	Yes	No	No	No	Yes	No
NCD000828905	PALOMINO CLUB	9607 ALBEMARLE ROAD	CHARLOTTE	No	No	Yes	No	No	No	No	No
NONCD0002256	PANTRY #824 SOLVENTS	8925 NATIONS FORD ROAD	CHARLOTTE	No	No	Yes	No	No	No	No	No
NONCD0002260	PARKER NALL WELL	8702-B STATESVILLE RD	CHARLOTTE	No	No	Yes	No	No	No	No	No
NONCD0002270	PARKS-CRAMER COMPANY	2000 S BLVD	CHARLOTTE	Yes	No	No	No	No	No	No	No
NCD053010732	PARKWOOD STATION	1721 N CALDWELL ST	CHARLOTTE	No	No	Yes	No	No	No	No	No
NONCD0002976	PAWLEY DRIVE CONTAMINATION	312 PAWLEY DRIVE	CHARLOTTE	No	No	Yes	No	No	No	No	No
NONCD0002506	PELTON & CRANE PLANT (FORMER)	200 CLANTON ROAD	CHARLOTTE	No	Yes	Yes	No	No	No	No	No
NCD055162069	PEOPLES CLEANERS	1930 BEATTIES FORD ROAD	CHARLOTTE	No	No	Yes	No	No	No	No	No
NONCD0002287	PEP BOYS #150	9415 E INDEPENDENCE BLVD	MATTHEWS	No	No	No	No	No	No	Yes	No
NONCD0002810	PERFECTING SERVICE DIVISION	332 ATANDO AVENUE	CHARLOTTE	No	No	Yes	No	No	No	No	No
NONCD0002293	PERIGON	107 INDUSTRIAL DRIVE	MATTHEWS	No	No	Yes	No	No	No	No	No
NONCD0002296	PETROLEUM TANK SERVICE #2	7335 ORR ROAD	CHARLOTTE	No	No	Yes	No	No	No	No	No
NCD980558779	PHOENIX RESOURCES, INC.	1373 E MOREHEAD STREET	CHARLOTTE	No	No	No	No	No	No	Yes	No
NCD059144188	PHOTO CORPORATION OF AMERICA	801 CRESTDALE AVE	MATTHEWS	No	No	No	No	No	No	Yes	No
NCD066309113	PIEDMONT HEAT TREATING CORP	3311 GRIFFITH STREET	CHARLOTTE	No	No	No	No	No	No	Yes	No
NONCD0002310	PINE ISLAND DRIVE	10135 LITTLE FIELD RD	CHARLOTTE	No	No	Yes	No	No	No	No	No
NONCD0000069	PLANK ROAD/UNION CARBIDE	OLD PLANK RD	CHARLOTTE	No	No	No	No	No	No	Yes	No
NONCD0002327	POWELL LUMBER COMPANY	CROMPTON STREET	CHARLOTTE	No	No	Yes	No	No	No	No	No
NONCD0002331	PRIME EQUIPMENT COMPANY	1901 SOUTH TRYON STREET	CHARLOTTE	No	No	Yes	No	No	No	No	No
NONCD0002912	PRIMROSE AVE PCE CONTAMINATION	2310 OLD STEELE CREEK RD	CHARLOTTE	No	No	Yes	No	No	No	No	No
NONCD0001000	PRINTING TECHNOLOGY	1009 CARPET STREET	CHARLOTTE	No	No	No	No	No	No	Yes	No
NONCD0002348	QUALEX	2519 DISTRIBUTION STREET	CHARLOTTE	No	No	Yes	No	No	No	No	No
NONCD0002991	QUARLES PETROLEUM-WEST	1509 W CRAIGHEAD RD	CHARLOTTE	No	No	Yes	No	No	No	No	No
NCD079045027	QUEENS PROPERTY	RESEARCH DRIVE	CHARLOTTE	No	No	No	No	No	No	Yes	No
NONCD0002356	R.H. BOULIGNY #2	2320 NORTH DAVIDSON STREET	CHARLOTTE	No	No	Yes	No	No	No	No	No
NCD003149663	RADIATOR SPECIALTY COMPANY	1900 WILKINSON BLVD	CHARLOTTE	Yes	No	No	No	No	No	No	No
NONCD0002369	RAMSEY PRODUCTS	3701 PERFORMANCE ROAD	CHARLOTTE	No	No	Yes	No	No	No	No	No
NONCD0002373	RANGER TRANSPORT WELL	6624 LAKEVIEW RD	CHARLOTTE	No	No	Yes	No	No	No	No	No
NONCD0001354	REAGENTS, INC	4710 & 4746 SWEDEN RD	CHARLOTTE	No	Yes	No	No	No	No	No	No
NONCD0001201	REEVES BROTHERS-BAILEY RD DUMP	BAILEY RD	CORNELIUS	Yes	Yes	No	No	No	No	No	No
NCD000773663	REICHHOLD CHEMICAL, INC.	DORMAN ROAD	PINEVILLE	No	No	No	No	No	No	Yes	No
NONCD0002099	REVERDY LANE SOLVENTS	REVERDY LANE	MATTHEWS	No	No	No	No	No	No	Yes	No
NONCD0002390	REXAM FACILITY, FORMER	700 CRESTDALE ROAD	MATTHEWS	No	No	Yes	No	No	No	Yes	No
NONCD0002392	REYNOLDS & SON CONSTRUCTION	11401 LA WYERS ROAD	MINT HILL	No	No	Yes	No	No	No	No	No
NONCD0002397	RHYNE ROAD	RHYNE ROAD	CHARLOTTE	No	No	Yes	No	No	No	No	No
NCN000410302	RIDGE LANE RD DIEDLRIN	RIDGE LANE RD	CHARLOTTE	No	No	Yes	No	No	No	No	No
NONCD0002593	RJS/STS, LLC PROPERTY-PARCEL 32	1320 S GRAHAM ST	CHARLOTTE	No	No	Yes	No	No	No	No	No
NONCD0002419	ROHM & HAAS	215 LAWTON ROAD	CHARLOTTE	No	No	Yes	No	No	No	No	No
NONCD0002423	ROUNTREE PLANTATION GARDEN	517 ROUNTREE ROAD	CHARLOTTE	No	No	Yes	No	No	No	No	No
NCD980838379	ROWE CORP PROPERTY/BOULIGNY SITE	433 W MOREHEAD ST	CHARLOTTE	Yes	No	No	No	No	No	No	No



**APPENDIX B. INACTIVE HAZARDOUS SITES INVENTORY-SITE STATUS**

<b>Site ID #</b>	<b>Site Name</b>	<b>Street Address</b>	<b>City</b>	<b>SPL</b>	<b>Voluntary Action Under Agreement</b>	<b>Evaluation Pending</b>	<b>Pollutant Only Site - Open</b>	<b>Pollutant Only Site - NFA</b>	<b>Pollutant Only Site - NFA Restricted</b>	<b>NFA</b>	<b>NFA-Restricted</b>
NONCD0002433	RYERSON FACILITY, FORMER	5435 HOVIS ROAD	CHARLOTTE	No	No	Yes	No	No	No	No	No
NONCD0002295	SAINT FRANCES DRIVE	5916 SAINT FRANCES DRIVE	CHARLOTTE	No	No	Yes	No	No	No	No	No
NCD000609859	SCA CHEMICAL SERVICES, INC.	WAS NEVER BUILT	CHARLOTTE	No	No	No	No	No	Yes	No	No
NCN000410441	SCERCY WELL/ROBINWOOD DR	5101 ROBINWOOD DRIVE	CHARLOTTE	No	No	Yes	No	No	No	No	No
NCD0093338119	SCM CORP. GLIDDEN COATINGS &	3926 GLENWOOD DRIVE	CHARLOTTE	Yes	No	No	No	No	No	No	No
NONCD0002456	SEARS 8075 SOLVENTS	11407 GRANITE ST	CHARLOTTE	No	Yes	No	No	No	No	No	No
NONCD0002472	SIDES RESIDENCE	336 FIELDING ROAD	CHARLOTTE	No	No	Yes	No	No	No	No	No
NONCD0001002	SIGNART		CHARLOTTE	No	No	No	No	No	Yes	No	No
NCD083678631	SINCLAIR AND VALENTINE CO.	515 S TURNER AVE	CHARLOTTE	No	No	No	No	No	No	No	Yes
NCD024488025	SMITH METAL & IRON COMPANY	712 W 3RD ST	CHARLOTTE	No	No	No	No	No	No	No	No
NONCD0002488	SONOCO CARTON FACILITY, FORMER	8800 SOUTH BOULEVARD	CHARLOTTE	No	No	No	No	No	Yes	No	No
NONCD0001994	SOUTH BOULEVARD SOLVENT	3000 BLOCK SOUTH BOULEVARD	CHARLOTTE	No	No	Yes	No	No	No	No	No
NCD024488355	SOUTHEASTERN EXTERMINATING CO.	4037 E INDEPENDENCE BLVD	CHARLOTTE	No	No	No	No	No	Yes	No	No
NCD980728620	SOUTHEASTERN POLLUTION		CHARLOTTE	No	No	No	No	No	Yes	No	No
NONCD0002497	SOUTHERN CAST	801 PECAN AVENUE	CHARLOTTE	No	No	Yes	No	No	No	No	No
NCD990715658	SOUTHERN MANUFACTURING, INC.	1000 SEABOARD ST	CHARLOTTE	Yes	No	No	No	No	No	No	No
NONCD0002500	SOUTHERN METALS - SOLVENTS	2200 DONALD ROSS ROAD	CHARLOTTE	No	No	Yes	No	No	No	No	No
NONCD0001003	SOUTHLAND	4450 SOUTH BOULEVARD	CHARLOTTE	No	No	No	No	No	No	No	No
NONCD0001076	SOUTHSIDE INVESTMENTS LLC	2222 SOUTH BLVD	CHARLOTTE	Yes	No	No	No	No	Yes	No	No
NONCD0002520	SPEZMAN PROPERTY	4801 SILABERT AVENUE	CHARLOTTE	No	No	Yes	No	No	No	No	No
NONCD0001384	STANDARD UNIFORM	600 PHILLIP DAVIS DR	CHARLOTTE	No	No	Yes	No	No	No	No	No
NONCD0002540	STATESVILLE RD & COCHRANE	STATESVILLE ROAD AND COCHRANE	CHARLOTTE	No	No	Yes	No	No	No	No	No
NCN000410566	STEELE CREEK AND SAM NEELY RDS	STEELE CREEK & SAM NEELY RDS	CHARLOTTE	No	No	Yes	No	No	No	No	No
NONCD0001549	STORK PRINT AMERICANA	3201 ROTARY DR	CHARLOTTE	No	No	Yes	No	No	No	No	No
NCD083669952	STORY BURIAL AREAS/UNION	6101 ORR ROAD	CHARLOTTE	No	Yes	No	No	No	No	No	No
NCD00001101	STRONGHAVEN WAREHOUSE	433 EAST JOHNS ST	MATTHEWS	Yes	No	No	No	No	No	No	No
NCD980503155	SUMMIT AVENUE SITE	420 SOUTH SUMMIT AVE	CHARLOTTE	No	No	No	No	No	No	No	No
NONCD0002560	SUNOCO #4-1475 - SOLVENTS	1138 N TRYON STREET	CHARLOTTE	No	No	Yes	No	No	Yes	No	No
NONCD0002325	SUNSET DRIVE SOLVENTS	SUNSET DR	MINT HILL	No	No	No	No	No	No	No	No
NONCD0002563	SUPERIOR INK COMPANY	4820 ROZZELLS FERRY ROAD	CHARLOTTE	No	No	Yes	No	No	No	No	No
NONCD0002568	SWARTZ & SONS (SMITH METAL &	W. 3RD AND CEDAR	CHARLOTTE	No	No	Yes	No	No	No	No	No
NCD981921083	SWIFT ADHESIVES	9724 INDUSTRIAL DRIVE	PINEVILLE	Yes	No	No	No	No	No	No	No
NCD980557763	SWIFT ADHESIVES &	2917 YOUNGBLOOD STREET	CHARLOTTE	No	No	No	No	No	Yes	No	No
NONCD0002574	TAKATORI INTECH FACILITY (FORMER)	4102 MONROE ROAD	CHARLOTTE	No	No	No	No	No	Yes	No	No
NONCD0002583	TAYLOR SALT & CHEMICAL 2	3915 GLENWOOD DRIVE	CHARLOTTE	No	No	Yes	No	No	No	No	No
NONCD0002585	TEMCO (FORMER VENTRA)	2711 WILKINSON BLVD	CHARLOTTE	No	No	Yes	No	No	No	No	No
NONCD0001927	TENNECO ALBEMARLE & LA WYERS	7008 ALBEMARLE RD	CHARLOTTE	No	No	Yes	No	No	No	No	No
NONCD0001504	TERMINEX OF CHARLOTTE	2001 S TRYON ST	CHARLOTTE	Yes	No	Yes	No	No	No	No	No
NONCD046148318	TERRELL MACHINE SHOP	3000-3030 SOUTH BLVD	CHARLOTTE	Yes	No	No	No	No	No	No	No
NCD000770016	TEXACO INC/PAW CREEK	410 SADLER RD	CHARLOTTE	Yes	No	No	No	No	No	No	No
NONCD0000074	TEXAS CITY REFINING COMPANY	7325 OLD MT HOLLY RD	PAW CREEK	No	No	Yes	No	No	No	No	No
NONCD0002589	TEXTILE CHEMICAL FACILITY	GRAHAM STREET	CHARLOTTE	Yes	No	No	No	No	No	No	No
NONCD0002591	THIRD AND CHURCH STREET	THIRD AND CHURCH STREET	CHARLOTTE	No	No	Yes	No	No	No	No	No
NCD095470332	THOMAS CONCRETE	3701 N GRAHAM STREET	CHARLOTTE	No	No	Yes	No	No	No	No	No
NONCD0002600	THONIT A SIMMONS COMPANY	11900 STEELE CREEK ROAD	CHARLOTTE	Yes	No	No	No	No	No	No	No
NCD981478480	TILLET CHEMICAL, INC.	316 COLLEGE STREET	PINEVILLE	No	No	Yes	No	No	No	No	No
NCD986231967	TODDVILLE OPERATIONS/DUKE	610 TODDVILLE ROAD	CHARLOTTE	No	No	No	No	No	Yes	No	No
NONCD0002609	TOM SADLER ROAD WELLS	TOM SADLER RD	CHARLOTTE	Yes	No	No	No	No	No	No	No
NONCD0002611	TOMMYS AUTOMOTIVE - SOLVENTS	6000 THE PLAZA	CHARLOTTE	No	No	Yes	No	No	No	No	No
NONCD0002618	TOWN CENTER PROJECT	20101 N MAIN ST	CORNELIUS	No	No	Yes	No	No	No	No	No
NONCD0002620	TRADEMARK ASSOC UNITED PROP	500 BLOCK S COLLEGE STREET	CHARLOTTE	No	No	Yes	No	No	No	No	No
NONCD0002620	TRANE SERVICE FIRST	4500 MORRIS FIELD DRIVE	CHARLOTTE	No	No	Yes	No	No	No	No	No

**APPENDIX B. INACTIVE HAZARDOUS SITES INVENTORY-SITE STATUS**

Site ID #	Site Name	Street Address	City	SPL	Voluntary Action Under Agreement	Evaluation Pending	Pollutant Only Site - Open	Pollutant Only Site - NFA	Pollutant Only Site - NFA Restricted	NFA	NFA-Restricted
NONCD0000088	TRANS TECHNOLOGY	5535 WILKINSON BLVD	CHARLOTTE	Yes	No	No	No	No	No	No	No
NC0001290667	TRYON STREET U-HAUL	1224 NORTH TRYON STREET	CHARLOTTE	No	No	No	No	No	No	Yes	No
NCD980844336	UNION CARBIDE BATTERY	5400 HOVIS ROAD	CHARLOTTE	Yes	No	No	No	No	No	No	No
NCD000623207	UNION CARBIDE-LINDE DIVISION	6017 BELHAVEN BLVD	CHARLOTTE	No	No	No	No	No	No	Yes	No
NCD000609982	UNION OIL CO. SE TERM/PAW CREEK	7300 OLD MT HOLLY RD	PAW CREEK	No	No	Yes	No	No	No	No	No
NONCD0002895	UNITED SCRAP, INC.	3600 PRIMROSE AVE	CHARLOTTE	No	No	Yes	No	No	No	No	No
NONCD0002654	UNIVERSAL STAINLESS	10801 NATIONS FORD ROAD	CHARLOTTE	No	No	Yes	No	No	No	No	No
NONCD0002656	UNOCAL - GOODRICH	12040 GOODRICH DRIVE	CHARLOTTE	No	No	Yes	No	No	No	No	No
NONCD0002657	US AIRWAYS MAINTENANCE FACILITY	5020 HANGAR ROAD	CHARLOTTE	No	No	Yes	No	No	No	No	No
NC6210022905	USA RESERVE XVIII AIRBORNE CORPS	1300 WESTOVER DR	CHARLOTTE	No	No	No	No	No	No	Yes	No
NC3210021330	USA RESERVE XVIII AIRBORNE CORPS	1412 WESTOVER DR	CHARLOTTE	No	No	No	No	No	No	Yes	No
NONCD0000003	VAN WATERS & ROGERS	ATANDO INDUSTRIAL PARK	CHARLOTTE	Yes	No	No	No	No	No	No	No
NONCD0002674	VIRGINIA CAROLINA FREIGHT LINES	710 CALVERT STREET	CHARLOTTE	No	No	Yes	No	No	No	No	No
NONCD0002675	VIRKLER CO. PLANT	1022 PRESSLEY ROAD	CHARLOTTE	No	No	Yes	No	No	No	No	No
NONCD0002686	WAHLRAB RESIDENCE	3040 SHAMROCK DRIVE	CHARLOTTE	No	No	Yes	No	No	No	No	No
NONCD0002690	WALDON ROAD	WALDON ROAD & KIKER ROAD	CHARLOTTE	No	No	Yes	No	No	No	No	No
NONCD0002697	WARREN ROAD	WARREN ROAD - NEAR CHAR-DOUG A	CHARLOTTE	No	No	Yes	No	No	No	No	No
NONCD0001037	WEST BLVD	224 & 228 WEST BLVD	CHARLOTTE	No	No	Yes	No	No	No	No	No
NONCD0002705	WEST LIDDELL ST	235 WEST LIDDELL STREET	CHARLOTTE	No	No	Yes	No	No	No	No	No
NONCD0001091	WEST MOREHEAD ST PESTICIDE	147 W MOREHEAD ST	CHARLOTTE	No	No	No	No	No	No	Yes	No
NONCD0002708	WESTINGHOUSE & CORDAGE	WESTINGHOUSE BV & CORDAGE ST V	CHARLOTTE	No	No	Yes	No	No	No	No	No
NONCD0000026	WESTINGHOUSE DISTRIBUTION	2001 W MOREHEAD ST	CHARLOTTE	No	No	No	No	No	No	Yes	No
NONCD0002709	WESTOVER SHOPPING CENTER	1506 - 1550 WEST BOULEVARD	CHARLOTTE	No	No	Yes	No	No	No	No	No
NONCD0002724	WIL GROVE EXPRESS - SOLVENTS	10102 ALBEMARLE ROAD	CHARLOTTE	No	No	Yes	No	No	No	No	No
NONCD0002725	WILGROVE MOBILE HOME PARK	ALBEMARLE RD	CHARLOTTE	No	No	Yes	No	No	No	No	No
NCD003151651	WILLARD SMELTING CO.	101 NEWBERN ST	CHARLOTTE	Yes	No	No	No	No	No	No	No
NCD024477556	WINSTON CONTAINER COMPANY	4732 MORRIS FIELD RD	CHARLOTTE	Yes	No	No	No	No	No	No	No
NONCD0002753	WOODLAWN CENTER PROPERTY	1600 WOODLAWN ROAD	CHARLOTTE	No	No	Yes	No	No	No	No	No
NONCD0002756	WOODWARD NITRATES	19714 STOUGH FARM ROAD	CORNELIUS	No	No	Yes	No	No	No	No	No
NONCD0002760	WORTH CHEMICAL	818 TUCKASEEGEE ROAD	CHARLOTTE	No	No	Yes	No	No	No	No	No
NONCD0002890	YARDS AT NODA	400 E 33RD ST	CHARLOTTE	No	No	Yes	No	No	No	No	No
NONCD0002771	YELLOW FREIGHT SYSTEM 3	11001 REAMES ROAD	CHARLOTTE	No	No	Yes	No	No	No	No	No
NONCD0001051	YUASA-EXIDE DISTRIBUTION CTR	3713 N. DAVIDSON ST.	CHARLOTTE	No	No	No	No	No	No	Yes	No

346

**Number of Sites:**

**MITCHELL**

NONCD0000028	CAROLINA P&L CO. SPRUCE PINE	MOUNTAIN LAUREL DR	SPRUCE PINE	Yes	No	No	No	No	No	No	No
NCD986188795	CARTERS RIDGE ROAD SITE	CARTERS RIDGE ROAD	SPRUCE PINE	No	No	No	No	No	No	Yes	No
NCD986171171	ETHAN ALLEN-SPRUCE PINE	200 ETHAN ALLEN DRIVE	SPRUCE PINE	No	No	No	No	No	No	Yes	No
NCD024817827	HENREDON FURNITURE	ALTAPASS ROAD	SPRUCE PINE	Yes	No	No	No	No	No	No	No
NCD981929375	HUMPBAC MOUNTAIN ROAD DRUM	4 MI EAST OF SPRUCE PINE	SPRUCE PINE	No	No	No	No	No	No	Yes	No
NCD991277724	MITCHELL SYSTEMS, INC.	ALTAPASS RD	SPRUCE PINE	Yes	No	No	No	No	No	No	No
NONCD0002950	UNIMIN CRYSTAL PLANT	136 CRYSTAL DR	SPRUCE PINE	No	No	Yes	No	No	No	No	No

**Number of Sites:**

**MONTGOMERY**

NONCD0002862	ALCOA SHOOTING RANGE	TUCKERTOWN RD		No	No	Yes	No	No	No	No	No
NONCD0001081	ALCOA-NARROW'S POWERHOUSE	PINE STREET		No	No	No	No	No	No	Yes	No
NONCD0001476	CHAPPEL FARM SITE	228 SULFER SPRINGS RD		No	No	Yes	No	No	No	No	No
NONCD0002417	HURLEY'S DUMP	SHADY OAK DR & N MAIN ST	CANDOR	No	No	Yes	No	No	No	No	No
NONCD0002106	MULLINEX GROCERY LINDA	3079 HIGHWAY 109	BISCO	No	No	Yes	No	No	No	No	No

**APPENDIX B. INACTIVE HAZARDOUS SITES INVENTORY-SITE STATUS**

**Site ID #**      **Site Name**      **Street Address**      **City**      **SPL**      **Voluntary Action Under Agreement**      **Evaluation Pending**      **Pollutant Only Site - Open**      **Pollutant Only Site-NFA**      **Pollutant Only Site-NFA Restricted**      **NFA**      **NFA-Restricted**

NCD054284518	STANDARD PACKAGING CORPORATION	HWY 73 W	MT GILEAD	Yes	No	No	No	No	No	No	No
<b>Number of Sites:</b> 6											
<b>MOORE</b>											
NONCD0002857	ABERDEEN FLORIST & GARDEN CENTER	500 S SANDHILLS BLVD	ABERDEEN	Yes	No	No	No	No	No	No	No
NCD048181218	CAROLINA GALVANIZING CORP.	HWY 221 E	ABERDEEN	Yes	No	No	No	No	No	No	No
NONCD0001528	COLONIAL ABRASIVES	312 SOUTH PINE STREET	ABERDEEN	No	No	Yes	No	No	No	No	No
NONCD0001582	DAIRY MART #5433	205 MORGANTON ROAD	SOUTHERN PINES	No	No	Yes	No	No	No	No	No
NONCD0001716	FIRST BANK PROPERTY-OLD DUMP	OFF HWY 211	PINEHURST	No	No	Yes	No	No	No	No	No
NCD060291051	HOW ENTERPRISES	TAYLOR STREET	ABERDEEN	No	No	No	No	No	No	Yes	No
NCD144192606	PARKER-ZENITH	TAYLOR STREET	ABERDEEN	Yes	No	No	No	No	No	No	No
NCD060306727	RICHARDS, WC COMPANY, INC.	101 EAST MAPLE STREET	ABERDEEN	Yes	No	No	No	No	No	No	No
NONCD0000064	ROY F. BURT ENTERPRISES	HWY 15/501	CARTHAGE	No	No	No	No	No	No	Yes	No
NCD003234549	SCM PROCTOR SILEX/WEAREVER	575 YADKIN RD	SOUTHERN PINES	No	Yes	No	No	No	No	No	No
NONCD0002461	SEVEN LAKES WELL # 3	NC 211	SEVEN LAKES	No	No	Yes	No	No	No	No	No
NCD049845266	STANLEY CASE GOODS (FORMER)	HWY 211	WEST END	Yes	No	No	No	No	No	No	No
NCN000407188	US 1-15/501 ABERDEEN	517 S SANDHILLS BLVD	ABERDEEN	Yes	No	No	No	No	No	No	No
NCD981929391	VASS TRUCK WRECK	US 1	VASS	No	No	No	No	No	No	Yes	No

**Number of Sites:** 14

**NASH**

NCD990733180	ABBOTT LABS	HWY 301 N	ROCKY MOUNT	No	No	Yes	No	No	No	No	No
NCD040042426	AEROQUIP	8171 PLANER MILL RD	MIDDLESEX	Yes	No	No	No	No	No	No	No
NONCD0001247	ALLIED SIGNAL/FMR BENDIX	HWY301/SR1540,WESLEYLAN BLVD N	ROCKY MOUNT	No	No	Yes	No	No	No	No	No
NONCD0001258	AMERLINK SPILL	PO BOX 669	BATTLEBORO	No	No	Yes	No	No	No	No	No
NONCD0001047	BAILEY SUBSTATION	NC 581 SOUTH	BAILEY	No	No	No	No	No	No	Yes	No
NONCD0001345	BOBBY MURRAY TOYOTA	387 WESLEYAN BLVD	ROCKY MOUNT	No	No	Yes	No	No	No	No	No
NONCD0001073	BONE FARM PESTICIDE AREA	HWY 58/SR 1717	NASHVILLE	No	No	No	No	No	No	Yes	No
NONCD0001445	CAROLINA FREIGHT-ROCKY MOUNT	1431 WESLEYAN BLVD	ROCKY MOUNT	No	No	Yes	No	No	No	No	No
NONCD0001511	CLAY STRICKLAND/LITTLE RIVER	1216 MACEDONIA ROAD (ST. HWY 1	SPRING HOPE	No	No	Yes	No	No	No	No	No
NONCD0001156	CLEAN-CLEAN DRY CLEANERS/VIP	627 TARRYTOWN CTR	ROCKY MOUNT	Yes	No	No	No	No	No	No	No
NONCD0001571	CS HENRY TRANSFER #2,3	2440 N. CHURCH ST.	ROCKY MOUNT	No	No	Yes	No	No	No	No	No
NCD067178707	FAWN PLASTICS CO., INC.	10235 US 264A	MIDDLESEX	Yes	No	No	No	No	No	No	No
NCD990867855	FAWN PLASTICS CO., INC.	401 JEFFREYS ROAD	ROCKY MOUNT	Yes	No	No	No	No	No	No	No
NONCD0001730	FONTAINE FIFTH WHEEL (FORMER)	3883 SOUTH CHURCH STREET	ROCKY MOUNT	No	No	No	No	No	No	No	Yes
NONCD0001784	GENTEX PRINTING	1021 THORPE ROAD	ROCKY MOUNT	No	No	Yes	No	No	No	No	No
NONCD0001800	GOLD ROCK TEXACO	RT 1 BOX 161	BATTLEBORO	No	No	Yes	No	No	No	No	No
NONCD0001800	GRIFFIN FERTILIZER SPILL	GREEN HILLS ROAD	ROCKY MOUNT	No	No	No	No	No	No	Yes	No
NONCD0001831	HAYNES RUBBER & SUPPLY COMPANY	942 NORTH CHURCH STREET	ROCKY MOUNT	No	Yes	No	No	No	No	No	No
NONCD0001837	HEILIG MYERS DIST. WHSE. (FORMER)	109 RIVERSIDE DRIVE	ROCKY MOUNT	No	No	Yes	No	No	No	No	No
NONCD0001896	INDUSTRIAL ELECTRIC/HALE	HWY 97 W.	ROCKY MOUNT	No	No	Yes	No	No	No	No	No
NC0000195743	JIMMY GREEN METALS	BARN HILL CHURCH ROAD	NASHVILLE	No	No	No	No	No	No	No	No
NCD055359079	MASONITE CORP. FIBERBOARD DIV.	HWY 64 & SR 1306	SPRING HOPE	No	Yes	No	No	No	No	Yes	No
NCD042891663	MITCHELL ENGR CO/CECO BLDG. DIV.	BYPASS 301	ROCKY MOUNT	No	Yes	No	No	No	No	No	No
NCD986197325	ROCKY MOUNT COAL GAS PLANT NO.	WYE STREET	ROCKY MOUNT	No	No	No	No	No	No	No	No
NCD986197317	ROCKY MOUNT COAL GAS PLANT NO.	100 EAST VIRGINIA STREET	ROCKY MOUNT	Yes	No	No	No	No	No	No	No
NCD981933096	ROCKY MOUNT COAL GAS PLANT NO.	US 301 BUSINESS	ROCKY MOUNT	No	Yes	No	No	No	No	No	Yes
NONCD0002582	TAU VALLEY APARTMENTS	237 WINSTEAD AVENUE	ROCKY MOUNT	No	No	No	No	No	No	No	No
NCD072028251	TORPEDO WIRE & STRIP, INC.	INSTRUMENT DR	ROCKY MOUNT	Yes	No	Yes	No	No	No	No	No
NONCD0002712	WESTRIDGE VILLAGE SHIP CTR/CLEAN	120 S WINSTEAD AVE	ROCKY MOUNT	No	No	Yes	No	No	No	No	No

**Number of Sites:** 29

**APPENDIX B. INACTIVE HAZARDOUS SITES INVENTORY-SITE STATUS**

<i>Site ID #</i>	<i>Site Name</i>	<i>Street Address</i>	<i>City</i>	<i>SPL</i>	<i>Voluntary Action Under Agreement</i>	<i>Evaluation Pending</i>	<i>Pollutant Only Site-Open</i>	<i>Pollutant Only Site-NFA</i>	<i>Pollutant Only Site-NFA Restricted</i>	<i>NFA</i>	<i>NFA-Restricted</i>
<b>NEW HANOVER</b>											
NONCD0002781	ADAMS PAINTING SERVICE	722 WELLINGTON AVE	WILMINGTON	Yes	No	No	No	No	No	No	No
NCD981929557	ALANDALE DR 4008 CHEMICALS	4008 ALANDALE DRIVE	WILMINGTON	No	No	No	No	No	No	Yes	No
NONCD0002888	ALDERMAN PROPERTY (FRMR) POINT	1400 POINT HARBOR RD	WILMINGTON	No	No	No	No	No	No	Yes	No
NONCD0001922	ALKALI SCREEN PRINTING	6420 AMSTERDAM WAY	WILMINGTON	Yes	No	No	No	No	No	No	No
NONCD0002564	ALLEN'S FARM SUPPLY	511 N 3RD ST	WILMINGTON	Yes	No	No	No	No	No	No	No
NONCD0001250	ALMONT SHIPPING	929 N FRONT STREET	WILMINGTON	Yes	No	No	No	No	No	No	No
NONCD0001253	AMERICAN CRANE CORPORATION	202 RALEIGH ST	WILMINGTON	Yes	No	No	No	No	No	No	No
NONCD0002779	APAC-CASTLE HAYNE ASPHALT PLANT	4909 N COLLEGE RD	CASTLE HAYNE	Yes	No	No	No	No	No	No	No
NONCD0001306	B&K AUTO SERVICES	5932 CAROLINA BEACH ROAD	WILMINGTON	No	No	No	No	No	No	Yes	No
NONCD0001330	BECKER BUILDERS SUPPLY COMPANY	4614 MARKET STREET	WILMINGTON	Yes	No	No	No	No	No	No	No
NONCD0001391	BROWNS RADIATOR SERVICE	2136 WRIGHTSVILLE AVE	WILMINGTON	No	No	No	No	No	No	Yes	No
NCD986171965	CARO-KNIT	SMITH CREEK PKWY & 23RD	WILMINGTON	No	Yes	No	No	No	No	No	No
NONCD0002961	CARTER COIN LAUNDRY & CLEANERS	1018 N 3RD ST	WILMINGTON	No	No	Yes	No	No	No	No	No
NONCD0000015	CENTRAL TRANSPORT COMPANY	215 SAMPSON ST	WILMINGTON	Yes	No	No	No	No	No	No	No
NONCD0001200	COASTLINE INN PROPERTY	503 NUTT ST	WILMINGTON	Yes	No	No	No	No	No	No	No
NONCD0002851	COCA-COLA BOTTLING FACILITY	1002 PRINCESS ST	WILMINGTON	No	Yes	No	No	No	No	No	No
NCD980557813	CONTAINER PRODUCTS CORP.	1223 N. 23RD STREET	WILMINGTON	No	No	No	No	No	No	Yes	No
NCD003938586	CORNING GLASS WORKS	310 NORTH COLLEGE ROAD	WILMINGTON	Yes	No	No	No	No	No	No	No
NONCD0001550	COTTMAN TRANSMISSION	145-147 S. COLLEGE ROAD	WILMINGTON	Yes	No	No	No	No	No	No	No
NONCD0001557	CP&L TRANSFORMER SITE	HWY 421 N., NEXT TO SUTTON PLA	WILMINGTON	No	No	Yes	No	No	No	No	No
NONCD0001564	CRIBBS HOBBY	6225 CAROLINA BEACH RD.	WILMINGTON	Yes	No	No	No	No	No	No	No
NONCD0001185	CSX-NUTT ST	515 NUTT ST	WILMINGTON	Yes	No	No	No	No	No	No	No
NCD981476708	CTI OF NC, INC	1002 S FRONT ST	WILMINGTON	Yes	No	No	No	No	No	No	No
NONCD0001579	CYPRESS GROVE SUBDIVISION	LEUTENANT CONGLETON ROAD	WILMINGTON	No	No	Yes	No	No	No	No	No
NCD006991210	DEPOORTERE CORPORATION	240 CASTLE HAYNE RD	WILMINGTON	No	No	No	No	No	No	Yes	No
NONCD0001138	DEUTSCH RELAYS	2021 GARDNER DR	WILMINGTON	Yes	No	No	No	No	No	No	No
NCD042890525	DIAMOND SHAMROCK	SR 1002	CASTLE HAYNE	No	No	Yes	No	No	No	No	No
NCD057454670	DIAMOND SHAMROCK	SR 1002	CASTLE HAYNE	No	Yes	No	No	No	No	No	No
NONCD0001628	DORTHY B. JOHNSON SCHOOL YARD	1100 MCRAY STREET	WILMINGTON	No	No	Yes	No	No	No	No	No
NCD980557821	DOW CHEMICAL PLANT CAPE FEAR	MOTSU BUFFER ZONE	CAPE FEAR	No	No	Yes	No	No	No	Yes	No
NONCD0001697	EXXON CORPORATION	3340 RIVER ROAD	WILMINGTON	Yes	No	No	No	No	No	No	No
NONCD0001723	FLINT HILLS RESOURCES-CMT SITE	3330 RIVER ROAD	WILMINGTON	Yes	No	No	No	No	No	No	No
NCD050409150	GENERAL ELECTRIC CO/WILMINGTON	3901 CASTLE HAYNE RD	WILMINGTON	Yes	No	No	No	No	No	No	No
NCD990734055	HERCOFINA/CAPE INDUSTRIES	4600 HWY 421 N	WILMINGTON	Yes	No	No	No	No	No	No	No
NONCD0001856	HILTON HOTEL	301 NORTH WATER STREET	WILMINGTON	No	No	Yes	No	No	No	No	No
NCD980557839	IDEAL BASIC INDS/PLANT MARL	5635 HOLLY SHELTER ROAD	CASTLE HAYNE	No	No	No	No	No	No	Yes	No
NONCD0002962	JEFF FOUNTAIN TIRE SALES & SERVICE	4400 OLEANDER DR	WILMINGTON	No	No	Yes	No	No	No	No	No
NONCD0001490	KINDER MORGAN/CHEMSERV	2005 N 6TH STREET	WILMINGTON	Yes	No	No	No	No	No	No	No
NONCD0002884	KING'S SCOOTERS	501 N 3RD ST	WILMINGTON	No	No	Yes	No	No	No	No	No
NONCD0002797	KOCH NORTH PARAXYLENE	3225 RIVER RD	WILMINGTON	Yes	No	No	No	No	No	No	No
NONCD0002052	MCCARTHY COMPLAINT	1411 AIRLIE ROAD	WILMINGTON	No	No	No	No	No	No	Yes	No
NONCD0002074	MILLER & TALENT RADIATOR	1815 CASTLE STREET	WILMINGTON	No	No	Yes	No	No	No	No	No
NCD000772046	MOBIL OIL CORP/KOCH REFINING	3334 RIVER RD	WILMINGTON	Yes	No	No	No	No	No	No	No
NONCD0002951	MUDDY WATERS PROPERTY	105 & 125 BATTLESHIP RD	WILMINGTON	No	No	Yes	No	No	No	No	No
NONCD0001875	NC DOT MAINTENANCE STATION	124 DIVISION DR	WILMINGTON	No	No	Yes	No	No	No	No	No
NONCD0002194	NCSPA BLDG C-1	2202 BURNETT BLVD	WILMINGTON	No	No	Yes	No	No	No	No	No
NCD981021157	NEW HANOVER COUNTY AIRPORT	GARDNER DRIVE	WILMINGTON	No	No	Yes	No	No	No	Yes	No
NCD986186518	OLD ATC REFINERY	801 SURRY STREET	WILMINGTON	Yes	No	No	No	No	No	No	No
NONCD0002277	PAZIUK WAREHOUSE	710 SUNNYVALE DRIVE	WILMINGTON	Yes	No	No	No	No	No	No	No
NONCD0002280	PCS NITROGEN, FMRLY ARCADIAN	2830 HWY 421 NORTH	WILMINGTON	Yes	No	No	No	No	No	No	No

**APPENDIX B. INACTIVE HAZARDOUS SITES INVENTORY-SITE STATUS**

<i>Site ID #</i>	<i>Site Name</i>	<i>Street Address</i>	<i>City</i>	<i>SPL</i>	<i>Voluntary Action Under Agreement</i>	<i>Evaluation Pending</i>	<i>Pollutant Only Site-Open</i>	<i>Pollutant Only Site-NFA</i>	<i>Pollutant Only Site-NFA Restricted</i>	<i>NFA</i>	<i>NFA-Restricted</i>
NONCD0002281	PEARSON PROPERTY-AST OVERFILL	2402 JEFFERSON STREET	WILMINGTON	No	No	Yes	No	No	No	No	No
NONCD0002322	PORTERS NECK ROAD UNKNOWN	719 PORTERS NECK ROAD	SCOTTS HILL	No	No	Yes	No	No	No	No	No
NCD075562074	POTTER'S SEPTIC TANK SERVICE	MASONBORO LOOP RD	WILMINGTON	No	No	No	No	No	Yes	No	No
NONCD0002835	PRIME EQUIPMENT CO	1020 N FRONT ST	WILMINGTON	Yes	No	No	No	No	No	No	No
NONCD0002404	RITTER MILLWORKS SHOP	2913 CASTLE HAYNE RD	CASTLE HAYNE	No	Yes	No	No	No	No	No	No
NONCD0002426	ROYSTER TRANSPORT CO., INC.	206 SHIPYARD BLVD.	WILMINGTON	No	No	Yes	No	No	No	Yes	No
NC0000102228	SHACKLEFORD BANKS DRUMS		WILMINGTON	No	No	No	No	No	Yes	Yes	No
NCD980801484	SHEPARD CHEMICAL WORKS	320 EASTWOOD RD (HWY 74)	WILMINGTON	No	No	No	No	No	No	No	No
NONCD0002489	SOUTH ATLANTIC SERVICES, INC	3527 HWY 421 N	WILMINGTON	No	No	Yes	No	No	No	No	No
NONCD0002842	SOUTH COLLEGE RD PCP SPILL	145-147 S COLLEGE RD	WILMINGTON	No	No	Yes	No	No	No	No	No
NONCD0002498	SOUTHERN GRAPHICS SYSTEMS	2406 N. 23RD STREET	WILMINGTON	Yes	No	No	No	No	No	No	No
NCN000407584	SOUTHERN METALS RECYCLING, INC	13 WRIGHT ST	WILMINGTON	Yes	No	No	No	No	No	No	No
NCD058517467	SOUTHERN WOOD PIEDMONT	GREENFIELD ST	WILMINGTON	No	Yes	No	No	No	No	No	No
NONCD0002544	STEVIE BRAILS FORD COMPLAINT	216 PINE GROVE DRIVE	WILMINGTON	No	No	Yes	No	No	No	No	No
NONCD0002561	SUNOCO BULK TERMINAL	RIVER ROAD	WILMINGTON	Yes	No	No	No	No	No	No	No
NONCD0002575	TAKEDA - BASF	101 VITAMIN DRIVE	WILMINGTON	No	Yes	No	No	No	No	No	No
NONCD0001432	THE CAPE GOLF COURSE	535 THE CAPE BLVD	WILMINGTON	Yes	No	No	No	No	No	No	No
NONCD0002612	TOWN OF CAROLINA BEACH	406 S. DOW ROAD	CAROLINA BEACH	Yes	No	No	No	No	No	No	No
NONCD0002645	UNIFIRST	1821 DAWSON STREET	WILMINGTON	Yes	No	No	No	No	No	No	No
NONCD0002650	UNITED PARCEL SERVICE	1620 NORTH 23RD STREET	WILMINGTON	No	No	Yes	No	No	No	No	No
NC0210021929	USA RESERVE XVIII AIRBORNE CORPS	2144 LAKESHORE DR	WILMINGTON	No	No	No	No	No	Yes	Yes	No
NONCD0001475	USCG LORAN STATION CAROLINA	9001 RIVER RD	WILMINGTON	No	No	No	No	No	No	No	No
NONCD0002838	WACCAMAW TRANSPORT (FORMER)	1106 S 2ND ST	WILMINGTON	Yes	No	No	No	No	No	No	No
NONCD0001105	WETSIG YACHTS	4022 MARKET STREET	WILMINGTON	Yes	No	No	No	No	No	No	No
NONCD0002789	WHITE RESIDENCE	406 LINDEN LANE	WILMINGTON	No	No	No	No	No	Yes	Yes	No
NCD986188910	WILMINGTON COAL GAS PLANT	CASTLE & SURREY STS	WILMINGTON	No	Yes	No	No	No	No	No	No
NONCD0002734	WILMINGTON FERTILIZER COMPANY	1702 NORTH 6TH STREET	WILMINGTON	Yes	No	No	No	No	No	No	No
NCN000407302	WILMINGTON GUN CLUB (FORMER)	MILITARY CUTOFF ROAD	WILMINGTON	No	No	No	No	No	No	No	No
NONCD0001179	WILMINGTON IRON WORKS (FORMER)	S WATER, S FRONT, & ORANGE STS	WILMINGTON	No	No	No	No	No	No	Yes	Yes
NONCD0002908	WILMINGTON MATERIALS PLANT #1	3612 N 421 HWY	WILMINGTON	Yes	No	No	No	No	No	No	No
NONCD0002735	WILMINGTON RESOURCES	2200 US HWY 421 N	WILMINGTON	No	No	Yes	No	No	No	No	No
NONCD0002736	WILMINGTON SHIPYARD (FORMER)	1500 POINT HARBOR RD.	WILMINGTON	Yes	No	No	No	No	No	No	No
NONCD0001042	WILMINGTON SOUTH LINE & SERVICE	6854 CAROLINA BEACH ROAD	WILMINGTON	No	No	No	No	No	Yes	Yes	No
NONCD0002750	WK HOBBS BP SITE	2461 CAROLINA BEACH ROAD	WILMINGTON	No	No	Yes	No	No	No	No	No
NONCD0002763	WORTHINGTON HEATING OIL SPILL			No	No	Yes	No	No	No	No	No
NONCD0002799	WRIGHTSVILLE AVE	2501-2509 WRIGHTSVILLE AVE	WILMINGTON	No	No	Yes	No	No	No	No	No
<b>Number of Sites:</b> 86											
<b>NORTHAMPTON</b>											
NCD980559975	GA-PACIFIC CORP/RESIN DIV	AMPAC RD	CONWAY	No	No	No	No	No	No	Yes	No
NONCD0002333	PRODUCER SERVICE & SUPPLY	HWY 186	SEABOARD	No	No	Yes	No	No	No	No	No
NONCD0002977	RESINALL CORPORATION	302 WATER ST	SEVERN	No	No	Yes	No	No	No	No	No
NCD986227965	STOLLER CHEMICAL - SEVERN	HIGHWAY 35	SEVERN	No	No	No	No	No	Yes	Yes	No
<b>Number of Sites:</b> 4											
<b>ONSLOW</b>											
NCN000410765	AOPC 10 CAMP LEJEUNE ALTERNATE	TARAWA BLVD & NC24	JACKSONVILLE	No	No	Yes	No	No	No	No	No
NONCD0002420	APAC MAINTENANCE SHOP (FRMR)	240 CENTER ST	JACKSONVILLE	Yes	No	No	No	No	No	No	No
NONCD0001079	BELGRADE POND PESTICIDE DRUMS	OFF BELGRADE-SWANSBORO RD	MAYSVILLE	No	No	No	No	No	Yes	Yes	No
NCD982119554	BOSTIC DRUM	US HWY 17	HOLLY RIDGE	No	No	No	No	No	Yes	Yes	No
NONCD0002624	DODSON EXTERMINATORS/US	2861 RICHLANDS HWY	JACKSONVILLE	No	No	Yes	No	No	No	No	No



**APPENDIX B. INACTIVE HAZARDOUS SITES INVENTORY-SITE STATUS**

Site ID #	Site Name	Street Address	City	SPL	Voluntary Action Under Agreement	Evaluation Pending	Pollutant Only Site - Open	Pollutant Only Site - NFA	Pollutant Only Site - NFA Restricted	NFA	NFA-Restricted
NONCD0001876	HUBERT PARKER POND	145 HUMPHREY RD.	JACKSONVILLE	No	No	Yes	No	No	No	No	No
NONCD0001995	LENOIR AUTO PARTS	804 NEW BRIDGE ST.	JACKSONVILLE	No	No	Yes	No	No	No	No	No
NONCD0002156	NC DOT ASPHALT MATERIAL TEST LAB	6190 NEW BERN HWY	MAYSVILLE	Yes	No	No	No	No	No	No	No
NONCD0002550	NC DOT MARINE BLVD & US 17	MARINE BLVD & US 17	JACKSONVILLE	Yes	No	No	No	No	No	No	No
NONCD0002503	PADGETT PROPERTIES, LLC	2043 LEJEUNE BLVD	JACKSONVILLE	No	No	Yes	No	No	No	No	No
NCD980728687	RENOH	HIGHWAY 50 AND LLOYD ST	HOLLY RIDGE	No	No	No	No	No	Yes	No	No
NCD084167444	STANADYNE, INC/DIESEL SYSTEMS	405 WHITE ST	JACKSONVILLE	Yes	No	No	No	No	No	No	No
NONCD0002910	STANCL PROPERTY	540 RICHLANDS HWY	JACKSONVILLE	No	No	Yes	No	No	No	No	No
NONCD0000004	STURGEON CITY SITE (NON-PRLF)	4 COURT STREET	JACKSONVILLE	Yes	No	No	No	No	No	No	No
NONCD0002567	SWANBORO DRY CLEANING SITE	CORNER OF CORBET STREET AND LI	SWANBORO	No	No	Yes	No	No	No	No	No
NONCD0002608	TOMMY POLLARD PROPERTY, PARCEL	INTERSECTION OF HWY. 24 & 53	JACKSONVILLE	No	No	Yes	No	No	No	No	No

**Number of Sites:** 16

**ORANGE**

NONCD0002203	ALLEN LANE CONTAMINATED WELLS	3000 US 70 BYPASS	HILLSBOROUGH	No	No	Yes	No	No	No	No	No
NONCD0001356	BLUE CROSS BLUE SHIELD (DURHAM	HIGHWAY 15-501	CHAPEL HILL	No	No	No	No	No	No	Yes	No
NONCD0001186	CARR MILL MALL	200 N GREENSBORO ST	CARRBORO	Yes	No	No	No	No	No	No	No
NONCD0001486	CHAPEL HILL POLICE DEPT	828 MARTIN LUTHER KING JR BLVD	CHAPEL HILL	No	No	Yes	No	No	No	No	No
NONCD0001570	CROWN HONDA AND VOLVO	1730 NORTH FORDHAM BOULEVARD	CHAPEL HILL	No	No	No	No	No	Yes	No	No
NCN000410563	EUBANKS RD CONTAMINATED WELL	1621 EUBANKS RD	CHAPEL HILL	No	No	Yes	No	No	No	No	No
NCD057037194	GENERAL ELECTRIC CO/MEBANE OPER	SR 1374		No	No	No	No	No	Yes	No	No
NONCD0001961	KIRSCHNER, GEORGE PROPERTY	6806 MILLHOUSE ROAD	CHAPEL HILL	No	No	Yes	No	No	No	Yes	No
NCD991277757	NC MEMORIAL HOSPITAL	MANNING DRIVE	CHAPEL HILL	No	No	No	No	No	Yes	No	No
NONCD0002918	OAKWOOD ST EXT WELL	818 OAKWOOD ST EXT		No	No	Yes	No	No	No	No	No
NCD986205839	ORANGE COUNTY SCHOOL BUS	231 HOLMAN DR	HILLSBOROUGH	No	No	Yes	No	No	No	No	No
NONCD0002247	OWASA - NELLO TEER QUARRY	HIGHWAY 54	CARBORRO	No	No	No	No	No	Yes	No	No
NONCD0002254	PAK-LITE	6508 EAST WASHINGTON ST.	MEBANE	No	No	Yes	No	No	No	No	No
NCD084172188	ROGERS-TRIEM INC/AMETEK INC	501 S GREENSBORO ST	CARRBORO	No	No	No	No	No	Yes	No	No
NONCD0002577	TALBERTS FOOD MART #3 (OLD)	RT 1	CHAPEL HILL	No	No	Yes	No	No	No	No	No
NONCD0002610	TOMMYS COLONIAL 66 (SEE	137 NORTH CHURTON STREET	HILLSBOROUGH	No	No	Yes	No	No	No	No	No
NCR000010272	UNC-COGENERATION FACILITY	575 W CAMERON AVE	CHAPEL HILL	Yes	Yes	No	No	No	No	No	No
NONCD0002408	UNC-PHILLIPS HALL	120 E CAMERON AVE	CHAPEL HILL	No	No	Yes	No	No	No	No	No
NCD980557623	UNIVERSITY OF NC/ARPT WASTE DISP	AIRPORT RD	CHAPEL HILL	Yes	Yes	No	No	No	No	No	No
NCD003203213	UNIVERSITY OF NORTH CAROLINA	B-5 VENABLE HALL	CHAPEL HILL	No	No	No	No	No	Yes	No	No
NONCD0002552	USA DUTCH, INC.	3604 SOUTHERN DR	EFLAND	No	No	Yes	No	No	No	No	No
NONCD0002538	WEST HAMPTON SUBDIVISION LOT #9	205 WESTHAMPTON WAY	CHAPEL HILL	No	No	No	No	No	Yes	No	No
NCD003185816	WHITE FURNITURE CO.	HIGHWAY 70A EAST	HILLSBOROUGH	No	No	No	No	No	Yes	No	No

**Number of Sites:** 23

**PAMLICO**

NONCD0001614	DIXIE CHEMICALS	NC 55 AND VIRGINIA AVENUE	ALLIANCE	No	No	Yes	No	No	No	No	No
NONCD0002482	PIRCZYK/PRICE SERVICE STATION	8287 HWY 306 S	ARAPAHOE	No	No	Yes	No	No	No	No	No

**Number of Sites:** 2

**PASQUOTANK**

NONCD0001166	CENTRAL GRAIN-MORGANS CORNER	1312 HASSELL RD	ELIZABETH CITY	Yes	No	No	No	No	No	No	No
NONCD0001493	CHESAPEAK WOOD PRODUCTS	WOOD TREATING PLANT	ELIZABETH CITY	No	No	Yes	No	No	No	No	No
NCD981929318	ELIZABETH CITY ABANDONED DRUMS	5 BRIDGES RD SR 1223	ELIZABETH CITY	No	No	No	No	No	Yes	No	No
NCD986197267	ELIZABETH CITY COAL GAS	WARD AND FOURTH STREETS	ELIZABETH CITY	No	Yes	No	No	No	No	No	No
NONCD0002958	ELIZABETH CITY SHIPYARD	722 RIVERSIDE AVE	ELIZABETH CITY	No	No	Yes	No	No	No	No	No

**APPENDIX B. INACTIVE HAZARDOUS SITES INVENTORY-SITE STATUS**

<i>Site ID #</i>	<i>Site Name</i>	<i>Street Address</i>	<i>City</i>	<i>SPL</i>	<i>Voluntary Action Under Agreement</i>	<i>Evaluation Pending</i>	<i>Pollutant Only Site - Open</i>	<i>Pollutant Only Site - NFA</i>	<i>Pollutant Only Site - NFA Restricted</i>	<i>NFA</i>	<i>NFA-Restricted</i>
NCD982157067	FORTRESS WOOD PRODUCTS	889 FOREMAN BUNDY RD	ELIZABETH CITY	No	No	Yes	No	No	No	No	No
NCD986166163	JENNINGS (DON) PROPERTY	215 SMALL DRIVE	ELIZABETH CITY	No	No	No	No	No	No	Yes	No
NONCD0000047	MEADS AIRFIELD PESTICIDES	SR 1100	WEEKSVILLE	Yes	No	No	No	No	No	No	No
NONCD0002129	NC DOT - ATL 16-6	OFF NCSR 1387, NEAR ELIZ. CITY	ELIZABETH CITY	No	No	Yes	No	No	No	No	No
NONCD0002155	NC DOT ASPHALT LAB SITE NO.71	NORTHSIDE ROAD(HWY-158)	ELIZABETH CITY	No	No	Yes	No	No	No	No	No
NCD986175610	POPLAR DRIVE DRUM DUMP	POPLAR DRIVE	ELIZABETH CITY	No	No	No	No	No	No	Yes	No
NONCD0002565	SWAIN PROPERTY	2733 PEARTREE ROAD	ELIZABETH CITY	No	No	Yes	No	No	No	No	No
NONCD0002745	WINSLOW MEMORIAL HOME	1700 WEST EHRINGHUAS STREET	ELIZABETH CITY	No	No	Yes	No	No	No	Yes	No
NONCD0002905	Y-9 DITCH ELIZABETH STREET	400 E ELIZABETH ST & 501 PEARL	ELIZABETH CITY	No	No	Yes	No	No	No	No	No

**Number of Sites:** 14

**PENDER**

NONCD0001996	AMERICAN SKIN FOOD GROUP	140 INDUSTRIAL DR	BURGAW	No	Yes	No	No	No	No	No	No
NCD062677273	CHEMICAL LEAMAN TANK LINES, INC.	120 COWPEN LANDING	NEAR WILMINGTON	No	No	No	No	No	No	Yes	No
NONCD0001775	DURWOOD GROCERY	23585 US HWY 421	WILLARD	No	No	Yes	No	No	No	No	No
NONCD0001058	ELECTRONICS COMPONENT	200 ELECTRONICS PARKWAY	BURGAW	Yes	No	No	No	No	No	No	No
NCD986195154	PENDER PLATING COMPANY	110 W HAYES ST.	BURGAW	Yes	No	No	No	No	No	No	No
NONCD0001143	PRESTIGE LABELS	151 INDUSTRIAL DR	BURGAW	Yes	No	No	No	No	No	No	No
NONCD0002413	ROCKY POINT TRADING POST TCE	8160 US HWY 117S, ROCKY POINT	BURGAW	Yes	No	No	No	No	No	No	No
NONCD0002451	SCHOONMAKERS-DECORATIVE TIN	WATHA	WALLACE	No	No	Yes	No	No	No	No	No
NONCD0002913	WALLACE AIRPORT	250 HENDERSON FIELD RD	WALLACE	No	No	Yes	No	No	No	No	No
NCN000407564	WATHA FIRING RANGE	3311 SHILOH RD	WATHA	Yes	No	No	No	No	No	No	No
NONCD0002681	WOOD TREATERS, INC	224 SAW DUST RD	ROCKY POINT	No	No	Yes	No	No	No	No	No

**Number of Sites:** 11

**PERQUIMANS**

NONCD0001167	CENTRAL GRAIN-CHAPANOKE	647 CHAPANOKE RD	HERTFORD	No	No	Yes	No	No	No	No	No
NONCD0001173	LEBANON CHEMICAL	ALBERMARLE ST	HERTFORD	No	Yes	No	No	No	No	No	No
NONCD0002931	RIVER ROAD	RIVER RD	HERTFORD	No	Yes	No	No	No	No	No	No
NONCD0002893	TOWERS RD DISPOSAL AREA	2835 HARVEY POINT RD	HERTFORD	No	Yes	No	No	No	No	No	No

**Number of Sites:** 4

**PERSON**

NCD003194271	ALUMARK CORP/HUNTER DOUGLAS,	HWY 501 S	ROXBORO	No	No	No	No	No	No	Yes	No
NCD033978396	ATEC INDUSTRIES	PERKINS DRIVE	ROXBORO	Yes	No	No	No	No	No	No	No
NCN000410375	COUNTRY CLUB LANE	192 COUNTRY CLUB LANE	ROXBORO	No	No	Yes	No	No	No	No	No
NCD004520136	EATON CORPORATION	ROUTE 501 SOUTH	ROXBORO	No	Yes	No	No	No	No	No	No
NONCD0002848	LOXCREEEN	RT 501 S	ROXBORO	Yes	No	No	No	No	No	No	No
NONCD0001116	REPUBLIC SERVICES OF NC	312 JACK SHERMAN RD	ROUGEMONT	Yes	No	No	No	No	No	No	No

**Number of Sites:** 6

**PITT**

NCN00407143	AMERICAN ELEMENTS	500 WALLACE ST	FARMVILLE	Yes	No	No	No	No	No	No	No
NCD003186178	COASTAL CHEMICAL CORP.	EVANS ST EXT	GREENVILLE	Yes	No	No	No	No	No	No	No
NCD980600951	EAST CAROLINA MEDICAL SCHOOL		GREENVILLE	No	No	No	No	No	No	Yes	No
NCD000827832	ELECTRICAL UTILITIES/CO BB&T	309 ANDERSON AVE	FARMVILLE	Yes	No	No	No	No	No	No	No
NONCD0001681	EMPIRE BRUSH FACILITY	105 STATON ROAD	GREENVILLE	No	Yes	No	No	No	No	No	No
NCD980557854	FMC/NIAGARA PESTICIDES	3595 OLD NC 11	AYDEN	Yes	No	No	No	No	No	No	No
NCD981468622	FORK SWAMP/GRADY WHITE BOAT	SR 1725	AYDEN	No	No	No	No	No	No	Yes	No
NONCD0000055	GLISSON ENTERPRISES	HWY 903	GREENVILLE	Yes	No	No	No	No	No	No	No

**APPENDIX B. INACTIVE HAZARDOUS SITES INVENTORY-SITE STATUS**

Site ID #	Site Name	Street Address	City	SPL	Voluntary Action Under Agreement	Evaluation Pending	Pollutant Only Site - Open	Pollutant Only Site - NFA	Pollutant Only Site - NFA Restricted	NFA	NFA-Restricted
NONCD0002941	GRANDE AVE PCE	GRANDE AVE & DICKINSON AVE	GREENVILLE	No	No	Yes	No	No	No	No	No
NCD986171296	GRAY FARM SITE	SR 1545	STOKES	No	No	No	No	No	No	Yes	No
NCD986188886	GREENVILLE COAL GAS PLANT	PLANT STREET	GREENVILLE	No	Yes	No	No	No	No	No	No
NCD095119210	MCGRAW EDISON COMPANY	251 INDUSTRIAL BLVD	GREENVILLE	No	No	No	No	No	No	Yes	No
NONCD0002874	MOHAWK-KARASTAN	2007 DICKINSON AVE	GREENVILLE	Yes	No	No	No	No	No	No	No
NONCD0002896	NC DOT BRIDGE #80	BLACK CRK & STATONSBURG RD BRG	FARMVILLE	No	No	Yes	No	No	No	No	No
NONCD0002901	PITT COUNTY SCHOOL BUS GARAGE	901 MALL DRIVE	GREENVILLE	No	No	No	No	No	No	Yes	No
NCD980557672	PITT COUNTY UTILITY LANDFILL	PORT TERMINAL RD	GREENVILLE	Yes	No	No	No	No	No	No	No
NCD072020399	PROCTER & GAMBLE PAPER PRODS	1029 OLD CREEK ROAD	GREENVILLE	No	No	No	No	No	No	Yes	No
NONCD0002836	RABO CLEANERS	701 HOOKER RD	GREENVILLE	Yes	No	No	No	No	No	No	No
NONCD0002366	RALPH H. FISHER	3135 BELLS FORK ROAD	GREENVILLE	No	No	Yes	No	No	No	No	No
NCD075575191	REED NATIONAL CORPORATION	S FIELDS ST	FARMVILLE	No	No	No	No	No	No	Yes	No
NONCD0001157	ROBERT BOSCH TOOL CORP	310 STATON RD	GREENVILLE	No	Yes	No	No	No	No	No	No
NONCD0001113	SOUTHERN STATES (FORMER)	125 LINE AVE	GREENVILLE	Yes	No	No	No	No	No	No	No
NONCD0001785	SOUTHERN STATES COOP	3648 SOUTH FIELDS ST	FARMVILLE	No	No	Yes	No	No	No	No	No
NONCD0000042	SOUTHMET, INC.	NORTH GREENE STREET	GREENVILLE	No	No	No	No	No	No	Yes	No
NCD003185311	STARLING DAVID PROPERTY	HWY 258 N	FARMVILLE	No	No	No	No	No	No	Yes	No
NONCD0002455	STATION ROAD SOLVENT	STATION RD	GREENVILLE	No	No	Yes	No	No	No	No	No
NONCD0000008	UNION CARBIDE (FORMER)	14TH AND COTANCHE STREETS	GREENVILLE	No	No	No	No	No	No	No	No
NCD003184249	UNION CARBIDE CORP/EVEREADY	264 BYPASS-EVANS ST EXTN	GREENVILLE	Yes	No	No	No	No	No	Yes	No
NC8210022044	USA RESERVE XVIII AIRBORNE CORPS	1391 N MEM DR	GREENVILLE	No	No	No	No	No	No	Yes	No
NCD093132207	VOICE OF AMERICA RELAY STATION	COUNTY ROAD 1212	GREENVILLE	Yes	No	No	No	No	No	No	No
NCD0003183571	WINTERVILLE MACHINE WORKKS, INC.	2672 MILL ST	WINTERVILLE	Yes	No	No	No	No	No	No	No
<b>Number of Sites: 31</b>											
<b>POLK</b>											
NCD991278045	RECON DRUM COMPANY	ROUTE 1	COLUMBUS	No	No	No	No	No	No	Yes	No
NONCD0001212	WOODLAND MILLS CORP	4021 HWY 108 E	MILL SPRING	No	No	Yes	No	No	No	No	No
<b>Number of Sites: 2</b>											
<b>RANDOLPH</b>											
NONCD0002529	BASSETT FURNITURE-WEIMAN PLANT	1603 LEONARD ST	RAMSEUR	Yes	No	No	No	No	No	No	No
NONCD0001329	BEAMAN CORP.	6306 N.OLD HWY 421	LIBERTY	No	No	Yes	No	No	No	No	No
NCD000822064	BURLINGTON INDUSTRIES, INC.	229 W. CENTRAL AVENUE	ASHEBORO	No	No	No	No	No	No	Yes	No
NONCD0002065	CARBON BLACK HOUSE	1900 S FAYETTEVILLE ST	ASHEBORO	No	No	No	No	No	No	Yes	No
NCN000040532	CARL DRIVE TIRE FIRE	2242 CARL DRIVE	ASHEBORO	No	No	Yes	No	No	No	No	No
NONCD0001470	CENTRAL TRANSPORT - SOLVENTS	2829 UWHARRIE ROAD	ARCHDALE	No	No	Yes	No	No	No	No	No
NONCD0001541	CONITRON	WINOLA RD.	TRINITY	No	No	Yes	No	No	No	No	No
NONCD0001555	COX MOBILE HOME PARK	ROCKY KNOLL RD.	ASHEBORO	No	No	No	No	No	No	Yes	No
NONCD0001136	EASTSIDE GROCERY	1339 E SALISBURY ST	ASHEBORO	No	No	No	No	No	No	Yes	No
NC000135212	GRAVE'S PROPERTY	FORT CREEK MILL ROAD	SEAGROVE	No	No	No	No	No	No	Yes	No
NCD982124646	GREGSON FURNITURE INDUSTRIES	206 E FRAIZER AVENUE	LIBERTY	No	No	No	No	No	No	Yes	No
NONCD0002814	HANCOCK COUNTRY HAMS	3484 NC HWY 22 N	FRANKLINVILLE	No	No	Yes	No	No	No	No	No
NCD051739209	HARRELSON RUBBER COMPANY	408 TELEPHONE AVE	ASHEBORO	Yes	No	No	No	No	No	No	No
NCD000822130	HARRELSON RUBBER COMPANY	HWY 220 SOUTH	ASHEBORO	No	No	No	No	No	No	No	No
NCD003225620	HIGH POINT FURNITURE INDUSTRIES	1121 CORPORATION DRIVE	ASHEBORO	No	No	No	No	No	No	Yes	No
NONCD0001011	JUNG CORPORATION	718 INDUSTRIAL PARK AVE	ASHEBORO	Yes	No	No	No	No	No	No	No
NONCD0001948	KAYSER-ROTH - ASHEBORO	515 W. BALFOUR AVE.	ASHEBORO	No	Yes	No	No	No	No	No	No
NCD003213568	LIBERTY FURNITURE	330 N GREENSBORO ST	LIBERTY	Yes	No	No	No	No	No	No	No
NCN000410733	LIBERTY, TOWN OF - PUBLIC WELL	BUTLER AVE.	LIBERTY	No	No	Yes	No	No	No	No	No
NCN000407301	LOFLIN GOLD MINE		TRINITY	No	No	No	No	No	No	Yes	No



**APPENDIX B. INACTIVE HAZARDOUS SITES INVENTORY-SITE STATUS**

Site ID #	Site Name	Street Address	City	SPL	Voluntary Action Under Agreement	Evaluation Pending	Pollutant Only Site - Open	Pollutant Only Site - NFA	Pollutant Only Site - NFA Restricted	NFA	NFA-Restricted
NONCD0002142	NC DOT - SITE #42 APAC ASPHALT	PINE VIEW ROAD	ASHEBORO	No	No	Yes	No	No	No	No	No
NONCD0002143	NC DOT - SITE #43 RILEY PAVING	HWY 421	LIBERTY	No	No	Yes	No	No	No	No	No
NONCD0002292	PERDUE FARMS - LIBERTY - SOLVENTS	2607 OLD HIGHWAY 421	STALEY	No	No	Yes	No	No	No	No	No
NONCD0002371	RANDOLPH ELECTRIC	HWY 42 @ PATTON STREET	ASHEBORO	No	No	No	No	No	Yes	No	No
NONCD0002372	RANDOLPH SCH. - BUS GARAGE-B	2234-A ENTERPRISE ST.	ASHEBORO	No	No	Yes	No	No	No	No	No
NCN000410534	STALEY PCE/BROWN'S GROCERY	6488 WHITES CHAPEL RD	STALEY	No	No	Yes	No	No	No	No	No
NCN003226560	STEVENS JP AND COMPANY, INC.	NAOMI STREET	RANDELMAN	No	No	No	No	No	Yes	No	No
NONCD0002554	STOUT CHAIR FACILITY	204 EAST KIME AVE	LIBERTY	No	No	Yes	No	No	No	No	No
NONCD0002633	TRINITY AMERICAN CORP.	5275 GLENOLA IND. DR	GLENOLA	No	Yes	No	No	No	No	No	No
NCN001864614	ULAH BATTERY/BATTERY PILES	SR 1219/DINAH RD	ASHEBORO	No	No	No	No	No	Yes	No	No
NCN003216462	UNION CARBIDE CORP/EVEREADY	800 ALBEMARLE RD	ASHEBORO	Yes	No	No	No	No	No	No	No
NCN000822957	UNION CARBIDE CORP/EVEREADY	ART BRYAN DR	ASHEBORO	No	Yes	No	No	No	No	No	No
NONCD0002676	VITAFORM, INC.	2222 SURRETT DRIVE	HIGH POINT	No	Yes	No	No	No	No	No	No
NONCD0002766	WRIGHT OF THOMASVILLE - NONUST	SR 1619	THOMASVILLE	No	No	Yes	No	No	No	No	No
<b>Number of Sites:</b> 34											
<b>RICHMOND</b>											
NONCD0002867	ATKINSON ST CONTAMINATION	109 ATKINSON ST	HAMLET	No	No	Yes	No	No	No	No	No
NCN0071061147	CLARK EQUIPMENT COMPANY	HIGHWAY 74 WEST	ROCKINGHAM	No	No	No	No	No	Yes	No	No
NONCD0001420	CSX HAMLET DIESEL SHOP	NC 177	HAMLET	No	Yes	No	No	No	No	No	No
NCN000616219	GA-PACIFIC CORP	HWY 177 S	HAMLET	Yes	No	No	No	No	No	No	No
NONCD0002832	HWY 177 TCE	1061 HWY 177	HAMLET	No	No	Yes	No	No	No	No	No
NONCD0002164	NC DOT ASPHALT SITE #3/BROWN	INTERSECTION OF SR 1305 AND HW	ROCKINGHAM	No	No	Yes	No	No	No	No	No
NONCD0002400	RICHMOND APPAREL/FRUIT OF THE	HWY 74 WEST	ROCKINGHAM	No	No	Yes	No	No	No	No	No
NCN00980602791	SALVAGE OIL OF AMERICA	1227 MCLEOD STREET	ROCKINGHAM	Yes	No	No	No	No	No	No	No
NONCD0001712	SOLENE INDUSTRIAL LUBRICANTS	109 AIRPORT RD	ROCKINGHAM	No	No	Yes	No	No	No	No	No
NCN000828566	TARTAN MARINE PROPERTY	NC HIGHWAY 77 & SR 2032	HAMLET	Yes	No	No	No	No	No	No	No
<b>Number of Sites:</b> 10											
<b>ROBESON</b>											
NCN00982078271	BARNES PROPERTY	ROUTE 2	FAIRMONT	No	No	No	No	No	Yes	No	No
NCN0097728000	CAMPBELL SOUP	HIGHWAY 71 NORTH	MAXTON	No	No	No	No	No	Yes	No	No
NCN00986209575	CARDINAL CHEMICAL WAREHOUSE	NC 211 & NC 72	LUMBERTON	Yes	No	No	No	No	No	No	No
NONCD0001540	CONGENITRIX-LUMBERTON	HESTERTOWN ROAD (SR 2202)	LUMBERTON	No	No	Yes	No	No	No	No	No
NCN0067200949	CROFT METALS	HWY 71 S	LUMBER BRIDGE	No	No	No	No	No	Yes	No	No
NONCD0001232	INDUSTRIAL & AGRICULTURAL	2042 BUIE-PHILADELPHUS RD	RED SPRINGS	No	No	Yes	No	No	No	No	No
NONCD0001947	KAYSER-ROTH	3707 W. 5TH ST	LUMBERTON	No	No	Yes	No	No	No	No	No
NONCD0001862	LUMBERTON DYE CO	FIRST AND TOWN COMMON STS	LUMBERTON	No	No	Yes	No	No	No	No	No
NONCD0001135	LUMBERTON MUNICIPAL AIRPORT	163 AIRPORT BLVD	LUMBERTON	No	No	Yes	No	No	No	No	No
NONCD0002049	MAXTON OIL & FERT. CO.	HWY 74	MAXTON	No	No	Yes	No	No	No	No	No
NONCD0002869	NC DOT ASPHALT TESTING SITE #70	302 W 3RD ST	PEMBROKE	No	No	Yes	No	No	No	No	No
NONCD0002988	PEMBROKE FARM HOME & GARDEN	HWY 71 W	RED SPRINGS	No	No	Yes	No	No	No	No	No
NCN0057454571	ROYAL DEVELOPMENT CO., INC.	HIGHWAY 211	RED SPRINGS	No	No	No	No	No	Yes	No	No
NONCD0002444	SANFATEX	875 OLD WHITEVILLE RD	RED SPRINGS	No	No	Yes	No	No	No	No	No
NONCD0001014	SOUTHERN STATES-LUMBERTON	IONA AND MAIN STREET	LUMBERSON	Yes	No	Yes	No	No	No	No	No
NONCD0002542	STEVENS CLEANERS	1400 CARTHAGE RD	FAIRMONT	No	No	No	No	No	No	No	No
NC9210022043	USA RESERVE XVIII AIRBORNE CORPS	1885 ALAMAC RD	LUMBERTON	No	No	No	No	No	Yes	No	No
NCN0045924032	WEST POINT PEPPERELL/ALAMAC		LUMBERTON	Yes	No	No	No	No	No	No	No
<b>Number of Sites:</b> 18											

**APPENDIX B. INACTIVE HAZARDOUS SITES INVENTORY-SITE STATUS**

Site ID #	Site Name	Street Address	City	SPL	Voluntary Action Under Agreement	Evaluation Pending	Pollutant Only Site - NFA	Pollutant Only Site - NFA	Pollutant Only Site - NFA Restricted
<b>ROCKINGHAM</b>									
NONCD0001256	AMERICAN TOBACCO CO. - NONUST	301 N.SCALES STREET	REIDSVILLE	No	No	Yes	No	No	No
NCD061786000	BETA FUELING SYSTEMS	1209 FREEWAY DR	REIDSVILLE	No	No	Yes	No	No	No
NONCD0001348	BIG APPLE FARM SUPPLY - SOLVENTS	407 SW MARKET STREET	REIDSVILLE	No	No	Yes	No	No	No
NONCD0001390	BROWN, FRANCES AND LARRY SOMERS	3089 NC 150	REIDSVILLE	No	No	Yes	No	No	No
NONCD0001400	BURLINGTON HOUSE REIDSVILLE	2362 HOLIDAY LOOP ROAD	REIDSVILLE	No	Yes	No	No	No	No
NCD024762668	BUSH BROTHERS PLATING INC/GREER	107 NE MARKET ST	REIDSVILLE	Yes	No	No	No	No	No
NONCD0002850	BUSICK ROAD TCE	BUSICK RD	REIDSVILLE	No	No	Yes	No	No	No
NONCD0001715	FIELDCREST BLANKET MILL	WAREHOUSE STREET	EDEN	No	No	Yes	No	No	No
NCD003218203	FIELDCREST MILLS INC.	326 STADIUM DRIVE	EDEN	No	No	No	No	No	No
NCD003530078	GTE PRODUCTS CORPORATION	1704 BARNES STREET	REIDSVILLE	No	No	No	No	Yes	No
NCD089914311	MILLER BREWING CO/CONT DIV	1900 BARNES ST	REIDSVILLE	Yes	No	No	No	Yes	No
NCD085438810	MILLER BREWING CO/PHILLIP MORRIS	863 E MEADOW RD	EDEN	No	No	No	No	Yes	No
NONCD0002147	NC DOT - SITE #59 WENTWORTH	HWY 65/87	WENTWORTH	No	No	Yes	No	No	No
NONCD0001087	REIDSVILLE COAL GAS PLANT	825 WAY STREET	REIDSVILLE	No	Yes	No	No	No	No
NONCD0002385	REIDSVILLE INDUSTRIAL PARK	US HIGHWAY 29 BYPASS & REIDSVI	REIDSVILLE	No	No	Yes	No	No	No
NONCD0002388	RENTZ OIL CO.-KENAN TRANSPORT	2502 RICHARDSON DR.	REIDSVILLE	No	No	Yes	No	No	No
NONCD0002553	STONEVILLE FURNITURE COMPANY	525 SOUTH HENRY STREET	REIDSVILLE	Yes	No	No	No	No	No
NONCD0002879	TAYLOR ROAD WELLS	801 TAYLOR RD	STONEVILLE	No	No	Yes	No	No	No
NONCD0002346	UNIFI, INC	2920 VANCE ST	REIDSVILLE	No	No	Yes	No	No	No
NCD093783876	VANIER GRAPHICS CORPORATION	655 MEADOW RD	EDEN	Yes	No	No	No	No	No
NONCD0002894	VFW ROAD CONTAMINATION	VFW ROAD	REIDSVILLE	No	No	Yes	No	No	No
21									
<b>ROWAN</b>									
NONCD0000058	ABEX CORP.	US 29 SOUTH	SALISBURY	No	No	No	No	Yes	No
NONCD0000036	BALFOUR ROAD BATTERY	BALFOUR ROAD	GRANITE QUARRY	No	No	No	No	Yes	No
NCD003213881	BENDIX CORPORATION	I-85 INNES ST EXIT	SALISBURY	Yes	No	No	No	No	No
NONCD0001427	CANNON BLVD SOLVENT SITE	2800 BLOCK CANNON BLVD	KANNAPOLIS	No	No	Yes	No	No	No
NCD003218492	CAROLINA RUBBER HOSE COMPANY	1801 SOUTH RAILROAD	SALISBURY	Yes	No	No	No	No	No
NCN000410518	CHAPEL STREET BATTERY DUMP	CHAPEL STREET	KANNAPOLIS	No	No	No	No	Yes	No
NONCD0001494	CHEVRON	1825 JAKE ALEXANDER BLVD WEST	SALISBURY	No	Yes	No	No	No	No
NONCD0002921	CHINA GROVE TOWN MAINTENANCE	618 SALISBURY ST	CHINA GROVE	No	No	Yes	No	No	No
NONCD0001367	CRESS PROPERTY/BOSTIAN HEIGHTS	8207 OLD CONCORD ROAD	SALISBURY	No	No	Yes	No	No	No
NONCD0001588	DAUGHERTY ROAD	DAUGHERTY ROAD	LANDIS	No	No	Yes	No	No	No
NONCD0001601	DERRICK TRUCK STOP #2	PEELER ROAD AND I-85	SALISBURY	No	No	Yes	No	No	No
NONCD0001626	DOMINION YARN - CORLIN PLANT	414 NORTH MARIAH STREET	LANDIS	No	No	Yes	No	No	No
NONCD0001658	EAST RIDGE ROAD	155 EAST RIDGE ROAD	SALISBURY	No	No	Yes	No	No	No
NONCD0001664	EBENEZER LUTHERAN CHURCH	JCT OF OLD BEATTY FORD RD AND	ROCKWELL	No	No	Yes	No	No	No
NONCD0002920	FCX CHEMICALS (FRMR)	KLUMAC RD	SALISBURY	No	No	Yes	No	No	No
NCD041414780	FIELDCREST MILLS INC/NC FINISHING	US 29/70 N	SPENCER	Yes	No	No	No	No	No
NCD066327313	FINETEX, INC.	185 HACKETT ST EXIT	SPENCER	Yes	No	No	No	No	No
NCD081322117	GENERAL ELECTRIC CO/SALISBURY	1114 OLD CONCORD RD	SALISBURY	No	No	No	No	Yes	No
NCD980843460	GRANT CREEK WWTP	CRUSE ROAD	SALISBURY	Yes	No	No	No	No	No
NCD021388939	HARRIS BATTERY AND METAL CO.	300 W CEMETARY ST	SALISBURY	No	No	No	No	Yes	No
NCD108702606	HARTSOE BATTERY	2513 LINA AVE	KANNAPOLIS	Yes	No	No	No	No	No
NONCD0001872	HOT SPOT SOLVENTS	MIDWAY DRIVE AND SOUTH MAIN ST	SALISBURY	No	No	Yes	No	No	No
NCD981471873	HWY 801 BARBER	SR 1958 (100 FT. S OF SR1	BARBER	No	No	No	No	No	No
NONCD0001027	JAKE ALEXANDER BLVD SITE	1709 JAKE ALEXANDER BLVD S	SALISBURY	No	No	Yes	No	Yes	No
NCD982095093	JAY'S CLEANERS	1803 N MAIN ST	KANNAPOLIS	Yes	No	No	No	No	No

*Number of Sites:*

**ROWAN**

NONCD0000058	ABEX CORP.	US 29 SOUTH	SALISBURY	No	No	No	No	Yes	No
NONCD0000036	BALFOUR ROAD BATTERY	BALFOUR ROAD	GRANITE QUARRY	No	No	No	No	Yes	No
NCD003213881	BENDIX CORPORATION	I-85 INNES ST EXIT	SALISBURY	Yes	No	No	No	No	No
NONCD0001427	CANNON BLVD SOLVENT SITE	2800 BLOCK CANNON BLVD	KANNAPOLIS	No	No	Yes	No	No	No
NCD003218492	CAROLINA RUBBER HOSE COMPANY	1801 SOUTH RAILROAD	SALISBURY	Yes	No	No	No	No	No
NCN000410518	CHAPEL STREET BATTERY DUMP	CHAPEL STREET	KANNAPOLIS	No	No	No	No	Yes	No
NONCD0001494	CHEVRON	1825 JAKE ALEXANDER BLVD WEST	SALISBURY	No	Yes	No	No	No	No
NONCD0002921	CHINA GROVE TOWN MAINTENANCE	618 SALISBURY ST	CHINA GROVE	No	No	Yes	No	No	No
NONCD0001367	CRESS PROPERTY/BOSTIAN HEIGHTS	8207 OLD CONCORD ROAD	SALISBURY	No	No	Yes	No	No	No
NONCD0001588	DAUGHERTY ROAD	DAUGHERTY ROAD	LANDIS	No	No	Yes	No	No	No
NONCD0001601	DERRICK TRUCK STOP #2	PEELER ROAD AND I-85	SALISBURY	No	No	Yes	No	No	No
NONCD0001626	DOMINION YARN - CORLIN PLANT	414 NORTH MARIAH STREET	LANDIS	No	No	Yes	No	No	No
NONCD0001658	EAST RIDGE ROAD	155 EAST RIDGE ROAD	SALISBURY	No	No	Yes	No	No	No
NONCD0001664	EBENEZER LUTHERAN CHURCH	JCT OF OLD BEATTY FORD RD AND	ROCKWELL	No	No	Yes	No	No	No
NONCD0002920	FCX CHEMICALS (FRMR)	KLUMAC RD	SALISBURY	No	No	Yes	No	No	No
NCD041414780	FIELDCREST MILLS INC/NC FINISHING	US 29/70 N	SPENCER	Yes	No	No	No	No	No
NCD066327313	FINETEX, INC.	185 HACKETT ST EXIT	SPENCER	Yes	No	No	No	No	No
NCD081322117	GENERAL ELECTRIC CO/SALISBURY	1114 OLD CONCORD RD	SALISBURY	No	No	No	No	Yes	No
NCD980843460	GRANT CREEK WWTP	CRUSE ROAD	SALISBURY	Yes	No	No	No	No	No
NCD021388939	HARRIS BATTERY AND METAL CO.	300 W CEMETARY ST	SALISBURY	No	No	No	No	Yes	No
NCD108702606	HARTSOE BATTERY	2513 LINA AVE	KANNAPOLIS	Yes	No	No	No	No	No
NONCD0001872	HOT SPOT SOLVENTS	MIDWAY DRIVE AND SOUTH MAIN ST	SALISBURY	No	No	Yes	No	No	No
NCD981471873	HWY 801 BARBER	SR 1958 (100 FT. S OF SR1	BARBER	No	No	No	No	No	No
NONCD0001027	JAKE ALEXANDER BLVD SITE	1709 JAKE ALEXANDER BLVD S	SALISBURY	No	No	Yes	No	Yes	No
NCD982095093	JAY'S CLEANERS	1803 N MAIN ST	KANNAPOLIS	Yes	No	No	No	No	No

**APPENDIX B. INACTIVE HAZARDOUS SITES INVENTORY-SITE STATUS**

Site ID #	Site Name	Street Address	City	SPL	Voluntary Action Under Agreement	Evaluation Pending	Pollutant Only Site - Open	Pollutant Only Site - NFA	Pollutant Only Site - NFA Restricted	NFA	NFA-Restricted
NONCD0001936	JOHNSON WELL	135 DILLON STREET	CHINA GROVE	No	No	Yes	No	No	No	No	No
NCD986228054	KANNAPOLIS PCE SPILL	ENOCHVILLE ROAD	KANNAPOLIS	Yes	No	No	No	No	No	No	No
NONCD0001951	KERN POLYMERIC	465 AIRPORT ROAD	SALISBURY	No	Yes	No	No	No	No	No	No
NCD000653576	KERN RUBBER CO. URETHANE PLANT	1415 JAKE ALEXANDER RD S	SALISBURY	No	Yes	No	No	No	No	No	No
NONCD0002073	MILFORD HILLS PCE SITE	SPRING AND COLONIAL DRIVES	SALISBURY	No	No	Yes	No	No	No	No	No
NONCD0002095	MOORES RENTAL #2	625 NORTH MAIN STREET	SALISBURY	No	No	Yes	No	No	No	No	No
NONCD0002110	MYERS BROTHERS GIN SOLVENTS	3165 WOODLEAF ROAD	SALISBURY	No	No	Yes	No	No	No	No	No
NONCD0002166	NC DOT ASPHALT SITE #35	500 INDUSTRIAL AVE	ROCKWELL	No	No	Yes	No	No	No	No	No
NCN000410468	OAK HAVEN MHP	775 AIRPORT RD	SALISBURY	No	No	No	No	No	No	Yes	No
NCD980557755	OWENS ILL/SALISBURY BOX PLT	OLD US 29 NORTH	SPENCER	No	No	No	No	No	No	Yes	No
NCD980503080	PAUL LOVE'S PIT		SPENCER	No	No	No	No	No	No	Yes	No
NONCD0002616	PEACH ORCHARD LANE	PEACH ORCHARD LN & HARDER ST	SALISBURY	No	No	Yes	No	No	No	No	No
NCD048469993	PROCTOR CHEMICAL CO	237 LUMBER STREET	SALISBURY	No	No	Yes	No	No	No	No	No
NONCD0002424	ROCKWELL WELL 003	HWY 52	ROCKWELL	No	No	Yes	No	No	No	No	No
NONCD0002424	ROWLAND WELL	1703 DANIEL STREET	KANNAPOLIS	No	No	Yes	No	No	No	No	No
NONCD0001145	SALISBURY ASPHALT PLANT/SITE #45	JAKE ALEXANDER BLVD	SALISBURY	No	No	Yes	No	No	No	No	No
NCD986197283	SALISBURY COAL GAS PLANT #1	324 EAST LIBERTY STREET	SALISBURY	No	Yes	No	No	No	No	No	No
NONCD0002868	STATESVILLE BLVD CONTAMINATION	2620 STATESVILLE BLVD	SALISBURY	No	No	Yes	No	No	No	No	No
NONCD0002562	SUNSHINE MFG - PCE	HIGHWAY 52 SOUTH	ROCKWELL	No	No	Yes	No	No	No	No	No
NCD980843528	TOWN CREEK REGIONAL WWTP	HEILG TOWN ROAD	SALISBURY	Yes	No	No	No	No	No	No	No
NCD079054979	UNITED HOUSE OF PRAYER DRUM SITE	501 OLD CONCORD ROAD	SALISBURY	No	No	No	No	No	No	Yes	No
NC5210022047	USA RESERVE XVIII AIRBORNE CORPS	1825 WOODLEAF RD	SALISBURY	No	No	No	No	No	No	Yes	No
NONCD0000048	WALKER DRUM DISPOSAL	WYATTS CHURCH GROVE ROAD	SALISBURY	No	No	No	No	No	No	Yes	No
NONCD0002898	WOODLEAF & RIDGE PCE	3150 WOODLEAF RD	GOLD HILL	No	No	No	No	No	No	Yes	No
NONCD0002754	WOODLEAF ROAD SOLVENT SITE	2021 WOODLEAF ROAD	SALISBURY	No	No	Yes	No	No	No	No	No
50											
<b>Number of Sites:</b>											
<b>RUTHERFORD</b>											
NONCD0002597	BURLINGTON INDUSTRIES	1181 OLD CAROLEEN RD	FOREST CITY	No	No	Yes	No	No	No	No	No
NCD986166411	CAMPBELL PROPERTY DRUM	STATE ROAD 1181	RUTHERFORDTON	No	No	No	No	No	No	Yes	No
NCD981473150	CHERRY MT STREET DRUM	602 CHERRY MOUNTAIN	FOREST CITY	No	No	No	No	No	No	No	No
NONCD0001107	CONE MILLS - FLORENCE PLANT	FLORENCE & DEPOT RDS	FOREST CITY	Yes	No	No	No	No	No	No	No
NONCD0001562	CRELLIN CORP.	PINE ST.	ALEXANDER MILLS	No	No	Yes	No	No	No	No	No
NCD003162971	ELMORE, CORP THE	204 OAK STREET	SPINDALE	No	No	No	No	No	No	Yes	No
NCD981003957	HENSON LANDFILL	US HIGHWAY 221 SOUTH	FOREST CITY	No	Yes	No	No	No	No	No	No
NONCD0002237	OMC FACILITY (FORMER)	160 EXECUTIVE DRIVE	RUTHERFORDTON	No	No	Yes	No	No	No	No	No
NCD066307851	POLYSAR INC RESINS DIV	688 VANCE ST	FOREST CITY	No	No	No	No	No	No	Yes	No
NCD083673616	REEVES BROTHERS	RAILROAD AVE	RUTHERFORDTON	Yes	No	No	No	No	No	No	No
NONCD0002551	STONECUTTER MILLS CORPORATION	300 DALLAS STREET	SPINDALE	No	No	Yes	No	No	No	No	No
NONCD0002603	TIMKEN US CORP.	1510 HIGHWAY 221 SOUTH	RUTHERFORDTON	No	No	Yes	No	No	No	No	No
NONCD0002954	WATTS INDUSTRIES	100 WATTS RD	SPINDALE	No	No	Yes	No	No	No	No	No
NONCD0000060	WATTS REGULATOR-GENERAL AIDES	WITHROW ROAD	FOREST CITY	Yes	No	No	No	No	No	No	No
14											
<b>Number of Sites:</b>											
<b>SAMPSON</b>											
NONCD0001851	ALCATEL	510 COMMERCE ST	CLINTON	No	No	Yes	No	No	No	No	No
NONCD0001668	CORNER COTTON GIN	151 MINGO CHURCH RD	MINGO	Yes	No	No	No	No	No	No	No
NONCD0001815	HAMILTON BEACH-PROCTOR SILEX	100-A FONTANA STREET	CLINTON	No	No	Yes	No	No	No	No	No
NONCD0001908	INTERPANE GLASS COMPANY	520 EAST RAILROAD STREET	CLINTON	No	No	Yes	No	No	No	No	No
NONCD0001171	RENTAL UNIFORM SERVICES	117 W ELIZABETH STREET	CLINTON	No	Yes	No	No	No	No	No	No
NCD981929797	SAMPSON COUNTY TRASH DUMPSTER	NEAR SPIVEY'S CORNER	DUNN	No	No	No	No	No	No	Yes	No

**APPENDIX B. INACTIVE HAZARDOUS SITES INVENTORY-SITE STATUS**

<i>Site ID #</i>	<i>Site Name</i>	<i>Street Address</i>	<i>City</i>	<i>SPL</i>	<i>Voluntary Action Under Agreement</i>	<i>Evaluation Pending</i>	<i>Pollutant Only Site - Open</i>	<i>Pollutant Only Site - NFA</i>	<i>Pollutant Only Site - NFA Restricted</i>	<i>NFA</i>	<i>NFA-Restricted</i>
NONCD0002504	SOUTHERN STATES COOP SPILL	SR 1130 LUNDY RD	CLINTON	No	No	No	No	No	No	No	No
NONCD0002668	VANN CROSSROADS	ROANOKE AND CHURCH ROADS	CLINTON	No	No	Yes	No	No	No	No	No
NCD000613364	WEST POINT PEPPERELL CLINTON	HWY 421	CLINTON	No	No	No	No	Yes	No	Yes	No
<i>Number of Sites: 9</i>											
<b>SCOTLAND</b>											
NONCD0000040	ABBOTT LABORATORIES	HWYS 401 AND 15-501	LAURINBURG	No	Yes	No	No	No	No	No	No
NCD082358854	ARMSTRONG RUBBER COMPANY	STATE ROAD 1304	LAUREL HILL	No	No	No	No	No	No	Yes	No
NONCD0001574	CSX-GIBSON TRAIN DERAILMENT	HIGHWAY 79	GIBSON	No	No	No	No	No	No	Yes	No
NONCD0001661	EATON CORPORATION	HWY 401 BYPASS NORTH	LAURINBURG	No	Yes	No	No	No	No	Yes	No
NCD982119620	GIBSON MIDNIGHT DUMPING SITE	OFF HIGHWAY 391	GIBSON	No	No	No	No	No	No	Yes	No
NCD082363102	HELENA CHEMICAL COMPANY	17321 HARRY MALLOY RD	LAURINBURG	Yes	No	No	No	No	No	No	No
NONCD0000056	JAMES LANDFILL	HWY 74 & SR 1369	LAURINBURG	No	No	No	No	No	No	No	Yes
NONCD0002050	MAXTON OIL & FERT. CO.	SR 1424	WAGRAM	No	No	Yes	No	No	No	No	No
NCD986172500	MCLEAN BROTHERS FARM	SR 1415	WAGRAM	Yes	No	No	No	No	No	No	No
NCD982080152	PEE DEE TIMBER CO	230 W BIZZELL ST	LAURINBURG	Yes	No	No	No	No	No	No	No
NONCD0002308	PILKINGTON-LIBBY OWEN FORD	US HIGHWAY 74 EAST	LAURINBURG	No	No	Yes	No	No	No	No	No
NCD000605022	PLANT MANAGERS PROPERTY	SR 1614	LAURINBURG	No	No	No	No	No	No	Yes	No
NONCD0002748	RAIL ROAD FRICTION PRODUCTS	13601 AIRPORT RD	MAXTON	No	No	Yes	No	No	No	No	No
NONCD0002418	ROGOSIN CONVERTERS (KORDSA USA)	10461 OLD WIRE ROAD	LAUREL HILL	No	No	Yes	No	No	No	No	No
NONCD0002949	SCOTLAND COUNTY PRISON (FRMR)	22600 WAGRAM RD	WAGRAM	No	No	Yes	No	No	No	No	No
NCD037160439	TOASTMASTER, INCORPORATED	17160 PLANT RD	LAURINBURG	Yes	No	No	No	No	No	No	No
NONCD0002833	UMICORE CSM NA	17180 AIRPORT RD	MAXTON	No	Yes	No	No	No	No	No	No
NONCD0001153	UNITED AGR PRODUCTS DISTRIBUTION	17221 OLD MAXTON RD	LAURINBURG	No	No	Yes	No	No	No	No	No
NONCD0002685	WAGRAM INTENTIONAL DUMP	OFF 401	WAGRAM	No	No	Yes	No	No	No	No	No
NONCD0002711	WESTPOINT STEVENS	AIRPORT ROAD	WAGRAM	Yes	No	No	No	No	No	No	No
<i>Number of Sites: 20</i>											
<b>STANLEY</b>											
NONCD0001238	ALBEMARLE CITY HALL EXPANSION	144 NORTH SECOND STREET	ALBEMARLE	No	No	Yes	No	No	No	No	No
NONCD0001177	ALCOA-PINE RD RAVINE DISPOSAL	PINE RD	ALBEMARLE	Yes	No	No	No	No	No	No	No
NONCD0001094	ALLISON MANUFACTURING CO	930 OLD CHARLOTTE ROAD	ALBEMARLE	Yes	No	No	No	No	No	No	No
NONCD0001287	AREY/TAYLOR WELLS	24459 HIGHWAY 52	ALBEMARLE	No	No	Yes	No	No	No	No	No
NONCD0001063	ARROWOOD, INC	13183 INDIAN MOUND ROAD	NORWOOD	No	No	No	No	No	No	Yes	No
NONCD0001319	BAREFOOT-CAROLINA OIL	850 SOUTH SECOND STREET	ALBEMARLE	No	No	Yes	No	No	No	No	No
NONCD0001388	BROOKWOOD INDUSTRIAL	CHARTER ROAD	ALBEMARLE	No	No	Yes	No	No	No	No	No
NONCD0000053	CAROLINA MARBLE CO.	INDIAN MOUND ROAD	ALBEMARLE	Yes	No	No	No	No	No	No	No
NONCD0001536	CONCORD TELEPHONE	250 N 1ST ST	ALBEMARLE	No	No	No	No	No	No	Yes	No
NONCD0002936	CONCRETE SUPPLY COMPANY	115 AQUADALE DR	ALBEMARLE	No	No	Yes	No	No	No	No	No
NONCD0001120	EATON AERQUIP, INC (FORMER)	680 LANIER RD	ALBEMARLE	No	No	Yes	No	No	No	No	No
NONCD0001137	FABCO FASTENING SYSTEMS/DIXIE	614 NC HWY 200 S	NORWOOD	No	Yes	No	No	No	No	No	No
NONCD0002242	FLAME REFRACTORIES, INC	152 AMERICAN DR	STANFIELD	No	No	No	No	No	No	No	No
NONCD0001888	HYDROLABS, INC. (ALLIED COLLOIDS)	2028 KINGSLEY DRIVE	ALBEMARLE	No	No	Yes	No	No	No	No	No
NONCD0001955	KIKER HOSIERY	BROWNS HILL RD	LOCUST	Yes	No	No	No	No	No	No	No
NONCD0002018	LOVE LUMBER COMPANY #3	301 WEST STANLY STREET	STANFIELD	No	No	Yes	No	No	No	No	No
NONCD0002026	MAIN STREET SOLVENT SITE	WEST MAIN STREET	LOCUST	No	No	Yes	No	No	No	No	No
NONCD0002098	MORGAN MILLS (DAWSON PLANT #6)	200 HWY 24/27	ALBEMARLE	No	No	Yes	No	No	No	No	No
NONCD0002100	MORTON RESIDENCE	HWY 200, S OF STANFIELD	STANFIELD	No	No	Yes	No	No	No	No	No
NONCD0002358	OLD SALISBURY ROAD WELLS	OLD SALISBURY RD	ALBEMARLE	No	No	Yes	No	No	No	No	No
NCD000773655	OLDOVER CORP/CAROLINA SOLITE	RT 2 - SR 2001	NORWOOD	No	No	No	No	No	No	Yes	No
NONCD0002812	RANDALLS FERRY RD SUPPLY WELLS	17586 RANDALLS FERRY RD	NORWOOD	No	No	Yes	No	No	No	No	No

**APPENDIX B. INACTIVE HAZARDOUS SITES INVENTORY-SITE STATUS**

Site ID #	Site Name	Street Address	City	SPL	Voluntary Action Under Agreement	Evaluation Pending	Pollutant Only Site - Open	Pollutant Only Site - NFA	Pollutant Only Site - NFA Restricted	NFA	NFA-Restricted
NONCD0002384	REEVES BROTHERS, INC.	1135 MONTGOMERY AVE	ALBEMARLE	No	No	Yes	No	No	No	No	No
NONCD0000001	STANLY NEWS & PRESS	237 W NORTH STREET	ALBEMARLE	Yes	No	No	No	No	No	No	No
NONCD0002223	STANLY STATION SHOPPING CENTER	636 NC HWY 27 E	ALBEMARLE	No	No	Yes	No	No	No	No	No
NONCD0002651	UNITED SCREEN PRINTERS, INC.	BROWNS HILL ROAD	LOCUST	No	No	Yes	No	No	No	No	No
NC6210022046	USA RESERVE XVIII AIRBORNE CORPS	1816 E MAIN ST	ALBEMARLE	No	No	No	No	No	No	Yes	No
NONCD0002749	WISCASSETT MILLS	233 MONTGOMERY AVENUE	ALBEMARLE	No	No	Yes	No	No	No	No	No
NONCD0002770	YADKIN BRICK COMPANY	44052 YADKIN BRICK ROAD	NEW LONDON	No	No	Yes	No	No	No	No	No
<b>Number of Sites:</b> 29											
<b>STOKES</b>											
NONCD0001654	DEAN'S 76	3390 US HWY 311 N	PINE HALL	No	No	Yes	No	No	No	No	No
NONCD0000091	DUKE POWER/WALNUT COVE	POWER HOUSE ROAD	WALNUT COVE	Yes	No	No	No	No	No	No	No
NONCD0001789	OAKLEY'S GROCERY	6148 NC 66 SOUTH	KING	No	No	No	No	No	No	Yes	No
NONCD0002330	PRIDDY PROPERTY, WINIFRED	4707 HIGHWAY 8 N.	LAWSONVILLE	No	No	Yes	No	No	No	No	No
NC0980250450	REYNOLDS, RJ TOBACCO CO/BROOK	BROOKE COVE STREET SR1941	GERMANTOWN	No	No	No	No	No	No	Yes	No
NONCD0002872	WALNUT COVE TIRE CENTER, INC	1293 US HWY 311	WALNUT COVE	No	No	Yes	No	No	No	No	No
NONCD0002692	WALNUT COVE, TOWN OF/PUBLIC	MAIN STREET	WALNUT COVE	No	No	Yes	No	No	No	No	No
NONCD0001786	WATT STEVENS	4461 NC HWY 8 N	DANBURY	No	No	Yes	No	No	No	No	No
<b>Number of Sites:</b> 8											
<b>SURRY</b>											
NONCD0001226	ADAMS-MILLIS PLANT 2/33 - NONUST	838 S. MAIN ST.	MOUNT AIRY	No	Yes	No	No	No	No	No	No
NONCD0000016	CMC LANDFILL	EAST MAIN STREET	ELKIN	Yes	No	No	No	No	No	No	No
NONCD0002987	CMI DRUM CLEANING AREA	200 BLANKET LANE	ELKIN	No	No	Yes	No	No	No	No	No
NONCD0001082	CMI FLYASH DISPOSAL (PARCEL 2)	HWY 268	ELKIN	No	No	No	No	No	No	No	Yes
NONCD0000065	CMI INDUSTRIES	304 EAST MAIN STREET	ELKIN	Yes	No	No	No	No	No	No	No
NONCD0001092	CMI WWTP (PARCEL 1)	HWY 268	ELKIN	No	Yes	No	No	No	No	No	No
NONCD0001719	FLAVOR-O-RICH	1607 WEST PINE STREET	MT. AIRY	No	No	Yes	No	No	No	No	No
NONCD0001748	GANT STATION, FORMER	102 WEST LEBANON STREET	MOUNT AIRY	No	No	Yes	No	No	No	No	No
NONCD0001821	HANNA SHOEMAKER RESIDENCE	194 ARARAT LONGHILL ROAD	PILOT MOUNTAIN	No	No	Yes	No	No	No	No	No
NC003233673	HOOVER REPAIR SHOP	461 N SOUTH STREET SR1669	MT AIRY	Yes	No	No	No	No	No	No	No
NONCD0001446	INTERSTATE SIGN CO	1990 ROCKFORD ST	MOUNT AIRY	No	No	Yes	No	No	No	No	No
NONCD0002044	KAPP ST FERTILIZER SPILL	515 W KAPP ST	DOBSON	No	No	Yes	No	No	No	No	No
NONCD0002125	NC FOAM INDUSTRIES - NONUST	511 CARTER ST.	MOUNT AIRY	No	No	Yes	No	No	No	No	No
NONCD0002151	NC DOT - SURRY COUNTY	HWY 601 NORTH	DOBSON	No	No	Yes	No	No	No	No	No
NONCD0002306	PIKE ELECTRIC, INC.	418 SMITH STREET	MT. AIRY	No	No	Yes	No	No	No	No	No
NC0986166379	PILOT MOUNTAIN TIRE FIRE	DAVENPORT ROAD	PILOT MOUNTAIN	Yes	No	No	No	No	No	No	No
NONCD0002311	PINE STATE KNITWEAR - C	630 INDEPENDENCE BL	MOUNT AIRY	No	No	Yes	No	No	No	No	No
NC003229358	SCM PROCTOR-SILEX/WEAREVER	HAY ST	MOUNT AIRY	Yes	No	No	No	No	No	No	No
NONCD0002536	STATE ROAD GROCERY	3323 U.S. HIGHWAY 21 NORTH	STATE ROAD	No	No	Yes	No	No	No	No	No
NC0986171254	SURRY COUNTY TIRE FIRE	HWY 268	DOBSON	No	No	No	No	No	No	Yes	No
NONCD0002588	THE STORE - SILOAM	3069 SILOAM ROAD	SILOAM	No	No	Yes	No	No	No	No	No
NONCD0002791	THE TRIBUNE	214 E MAIN ST	ELKIN	No	No	Yes	No	No	No	No	No
NONCD0002652	UNITED TECHNOLOGIES	511 HAY ST.	MOUNT AIRY	No	No	Yes	No	No	No	No	No
NC003464765	VAUGHAN-BASSETT FURNITURE CO.	ROUTE 268 EAST	ELKIN	Yes	No	No	No	No	No	No	No
NONCD0002632	WHITE SWANS RENTALS	204 E MARKET ST	ELKIN	No	No	Yes	No	No	No	No	No
NONCD0002772	YOCO RENTAL PROPERTY	110 QUAKER ROAD	MT. AIRY	No	No	Yes	No	No	No	No	No
<b>Number of Sites:</b> 26											
<b>SWAIN</b>											



**APPENDIX B. INACTIVE HAZARDOUS SITES INVENTORY-SITE STATUS**

Site ID #	Site Name	Street Address	City	SPL	Voluntary Action Under Agreement	Evaluation Pending	Pollutant Only Site - Open	Pollutant Only Site - NFA	Pollutant Only Site - NFA Restricted	NFA	NFA-Restricted
NONCD0002190	NCDOT SITE #49		NANTAHALA	No	No	No	No	No	No	Yes	No
NCD098765506	SINGER CO FURNITURE DIV BRYSON	BRYSON WALK	BRYSON CITY	Yes	No	No	No	No	No	No	No
<b>Number of Sites:</b> 2											
<b>TRANSYLVANIA</b>											
NCD980502827	BROWN #1	SR 1504 VANDERBILT RD	PISGAH FOREST	No	No	No	No	No	No	No	Yes
NCD980729537	CAMP STRAUSS	BOLVESTON HIGHWAY SR 276	BREYARD	No	No	No	No	No	No	Yes	No
NONCD0001523	COATS AMERICAN-SYLVAN PLANT	OLD US 64	ROSMAN	No	No	Yes	No	No	No	No	No
NCD980729677	NOB CREEK FLYASH DISPOSAL	SR 1540	BREYARD	No	Yes	No	No	No	No	No	No
NCD055167324	MITCHELL-BISSELL PLANT	HWY US 64	ROSMAN	No	No	Yes	No	No	No	No	No
NONCD0002182	NCDOT ROSMAN-SALT STORAGE	SR 1388	ROSMAN	No	No	No	No	No	No	No	No
NCD980728745	OSIELDS FLY ASH	SR 1510	BREYARD	Yes	No	No	No	No	No	No	No
NCD980503072	OWENS LANDFILL/OLIN	OSBORNE ROAD	BREYARD	No	No	No	No	No	No	Yes	No
NONCD0002985	TOTAL AUTO REPAIR & SERVICE	325 ROSMAN HWY	BREYARD	No	No	Yes	No	No	No	No	No
NONCD0001083	TOXAWAY TANNING CO	MAIN ST	ROSMAN	No	No	Yes	No	No	No	No	No
NONCD0002621	TRANSAMERICA MEDICAL BUILDING	40 MCCLEAN ROAD	BREYARD	No	No	Yes	No	No	No	No	No
NCN000410007	TRANSYLVANIA TANNING CO	SILVERSTEEN AVENUE	BREYARD	No	No	Yes	No	No	No	No	No
NC7210022045	USA RESERVE XVIII AIRBORNE CORPS	E FRENCHBROAD ST	BREYARD	No	No	No	No	No	No	Yes	No
<b>Number of Sites:</b> 13											
<b>TYRRELL</b>											
NONCD0001505	CITY MOTOR PARTS	HWY 64	COLUMBIA	No	No	Yes	No	No	No	No	No
NONCD0001638	SOUTHERN STATES COOP	US 64 & TRAVIS RD	COLUMBIA	No	No	Yes	No	No	No	No	No
NONCD0002677	VOLIVA OIL COMPANY SITE	201 WATER STREET	COLUMBIA	No	No	Yes	No	No	No	No	No
<b>Number of Sites:</b> 3											
<b>UNION</b>											
NONCD0001225	ADA MCGEE	5212 LEE MASSEY RD	WAXHAW	No	No	No	No	No	No	Yes	No
NONCD0001355	BLOOMSBURG MILLS PLANT - SOLVENT	3000 STITT ST	MONROE	No	No	Yes	No	No	No	No	No
NONCD0001516	CLONTZ RESIDENCE	5304 LANDSFORD RD	MARSHVILLE	No	No	Yes	No	No	No	No	No
NONCD0001945	COMAR INDUSTRIES/MELVILLE	915 CURTIS ST	MONROE	No	No	Yes	No	No	No	No	No
NONCD0002395	CONCRETE SERVICE CO/CEMEX/READY	4206 W UNIONVILLE INDIAN TRAIL	INDIAN TRAIL	No	No	Yes	No	No	No	No	No
NONCD0002923	COOPER TOOLS, LLC	3012 MASON ST	MONROE	No	No	Yes	No	No	No	No	No
NONCD0001717	FIRST CITIZENS BANK	2743 W. ROOSEVELT BLVD	MONROE	No	No	Yes	No	No	No	No	No
NONCD0001068	GENCORP PRINTWORLD INC	2011 ROCKY RIVER ROAD	MONROE	No	No	No	No	No	No	Yes	No
NONCD0002039	MASON RESIDENCE	409 BIVENS RD	MONROE	No	No	Yes	No	No	No	No	No
NCD982145690	MCGEE BROS.-CARRIKER RD -	4608 CARRIKER RD	MONROE	No	No	Yes	No	No	No	No	No
NONCD0002092	MONROE ICE AND FUEL (SOLVENTS)	601 NORTH CHARLOTTE AVE	MONROE	No	No	Yes	No	No	No	No	No
NONCD0002093	MONROE MUNICIPAL SERVICE	2401 WALKUP AVE	MONROE	No	No	Yes	No	No	No	No	No
NONCD0002122	MORGAN MILL RD CONTAMINATION	5613 MORGAN MILL RD	MONROE	No	No	Yes	No	No	No	No	No
NONCD0002157	NCDOT ASPHALT SITE #12 / BOGGS	2318 CONCORD HWY	MONROE	No	No	Yes	No	No	No	No	No
NONCD0002329	PRICES PHILLIPS 66	1601 ROOSEVELT AVE	MONROE	No	No	Yes	No	No	No	No	No
NCD986176030	RHODERIA DRIVE WELLS	LAKWOOD & RHODERIA DRIVE	STALLINGS	Yes	No	No	No	No	No	No	No
NONCD0002919	ROCKY RIVER RD PCE	3501 N ROCKY RIVER RD	MONROE	No	No	Yes	No	No	No	No	No
NCD981863228	SCHERER, R.P.	2021 E. ROOSEVELT BLVD.	MONROE	Yes	No	No	No	No	No	No	No
NCD095458709	SCHRADER AUTOMOTIVE PRODUCTS	1609 AIRPORT ROAD	MONROE	No	No	Yes	No	No	No	No	No
NCD003155587	SCOTT AVIATION OF MONROE/TOOL	309 W. CROWELL ST	MONROE	Yes	No	No	No	No	No	No	No
NCD000616516	SCOVILL INC/SECURITY PRODUCTS	HWY 74 E	MONROE	Yes	No	No	No	No	No	No	No
NONCD0002928	SKYWAY DR PCE	1012 SKYWAY DR	MONROE	No	No	Yes	No	No	No	No	No
NONCD0002527	SQUARE D - CATCH BASIN	1809 AIRPORT RD	MONROE	No	No	Yes	No	No	No	No	No

**APPENDIX B. INACTIVE HAZARDOUS SITES INVENTORY-SITE STATUS**

Site ID #	Site Name	Street Address	City	SPL	Voluntary Action Under Agreement	Evaluation Pending	Pollutant Only Site - Open	Pollutant Only Site - NFA	Pollutant Only Site - NFA Restricted	NFA	NFA-Restricted
NCSFN0406894	STALLINGS SALVAGE	SECRET AVE	MONROE	Yes	No	No	No	No	No	No	No
NCD986191484	STOUT INTERNATIONAL OF NC, INC	HIGHWAY 74 EAST	MONROE	No	No	Yes	No	No	No	No	No
NCD986232213	SUMMIT RESOURCE MANAGEMENT	3501 GRIBBLE ROAD	STALLINGS	Yes	No	No	No	No	No	No	No
NONCD0002380	SUTTON PARK GROCERY	2701 WALKUP AVE	MONROE	No	No	Yes	No	No	No	No	No
NCD070619911	TELEDYNE ALLVAC MONROE PLANT	2020 ASHCRAFT AVE	MONROE	Yes	No	No	No	No	No	No	No
NCD981930217	UNION COUNTY DRUM	SOUTHERLIN AVENUE	MONROE	No	No	No	No	No	No	Yes	No
NCN000410585	UNIONVILLE-INDIAN TRAIL DRUM	RIDGE RD & UNIONVILLE-INDIAN	MONROE	No	No	Yes	No	No	No	No	No
NCD981030836	WAXHAW STORAGE TANKS	NW CORNER S PROVIDENCE ST	WAXHAW	No	No	No	No	No	No	Yes	No

**Number of Sites:** 31

**VANCE**

NONCD0001371	BOWMAN BODY SHOP(FREDS)	ST. ANDREWS CHURCH RD	HENDERSON	No	No	Yes	No	No	No	No	No
NONCD0001397	BURKART CAROLINA	DABNEY DRIVE	HENDERSON	Yes	No	No	No	No	No	No	No
NONCD0001527	COFFEY, SARA PROPERTY	339 WEST YOUNG AVENUE	HENDERSON	No	No	Yes	No	No	No	No	No
NONCD0001084	HENDERSON COAL GAS PLANT	YADKIN STREET	HENDERSON	No	Yes	No	No	No	No	No	No
NCD986215697	KRAJACK TRUCK SPILL	PARHAM ROAD	HENDERSON	No	No	No	No	No	No	Yes	No
NCD053528170	LAURENS GLASS/BALL-INCON GLASS	US 1 SOUTH	HENDERSON	Yes	No	No	No	No	No	No	No
NONCD0000054	MOORE'S COMPANY	US 1 BUSINESS & SR 1001	HENDERSON	Yes	No	No	No	No	No	No	No
NONCD0002222	NOVAK, GENE	1259 OAK RIDGE AVE	HENDERSON	No	No	Yes	No	No	No	No	No
NCD982115040	PERRY BUILDERS - MOBILE TRACT	NICHOLAS ST & SKENES AVE	HENDERSON	Yes	No	No	No	No	No	No	No
NCD981863277	PERRY BUILDERS - RALEIGH RD	2846 RALEIGH RD	HENDERSON	Yes	No	No	No	No	No	No	No
NONCD0002526	SPUR STATION #1286	404 N. GARNETT ST.	HENDERSON	No	No	Yes	No	No	No	No	No
NONCD0001062	SWAIM'S TRUCK PARTS & SERVICE	WELCOME AVENUE	HENDERSON	No	No	No	No	No	No	Yes	No
NONCD0002973	TONY'S AUTOMOTIVE	2396 N GARNETT ST	HENDERSON	Yes	No	No	No	No	No	No	No
NCD082362989	TUNGSTEN QUEEN MINE/ATLAS MINE	SR 1348	TOWNSVILLE	No	Yes	No	No	No	No	No	No
NC0001122142	VANCE COUNTY DRUM FIRE	HWY 39 N	HENDERSON	No	No	No	No	No	No	Yes	No

**Number of Sites:** 15

**WAKE**

NONCD0002558	319 S WEST ST DEVELOPMENT	319 WEST ST	RALEIGH	Yes	No	No	No	No	No	No	No
NONCD0001033	AMERICAN CONTRACT COATINGS	HWY 55	APEX	Yes	No	No	No	No	No	No	No
NONCD0001266	AMPLE STORAGE	3450 BUSH STREET	RALEIGH	No	No	Yes	No	No	No	No	No
NONCD0002946	APEX VILLAGE	500-610 WILLIAMS ST	APEX	No	No	Yes	No	No	No	No	No
NONCD0001170	ARROW DRIVE-CRABTREE CREEK	ARROW DR & GLENWOOD AVE	RALEIGH	No	No	Yes	No	No	No	No	No
NCD981929615	AUBURN CHURCH ROAD DRUM	AUBURN CHURCH ROAD	RALEIGH	No	No	No	No	No	No	Yes	No
NCD051853547	AUSTIN FOODS	E CHATHAM ST	CARY	Yes	No	No	No	No	No	No	No
NCD986166155	BAKER (MAGGIE) PROPERTY	1209 TRINITY ROAD	RALEIGH	No	No	No	No	No	No	Yes	No
NONCD0001311	BAKER ROOFING	655 MAYWOOD AVE	RALEIGH	No	No	Yes	No	No	No	No	No
NONCD0001322	BARWELL ROAD WELLS	CHARLES ST & ANN AVE	RALEIGH	No	No	Yes	No	No	No	No	No
NONCD0001325	BAZEMORE WAKE LLC SITE	9440 DURANT ROAD	RALEIGH	No	No	No	No	No	No	Yes	No
NONCD0001223	BROOKS STREET TCE	BROOKS ST	WAKE FOREST	No	No	Yes	No	No	No	No	No
NONCD0001399	BURKE'S HARDWARE	5227 HILLSBOROUGH STREET	RALEIGH	No	No	Yes	No	No	No	No	No
NCD980557664	BURLINGTON INDUSTRIES, INC.	US 1 NORTH	RALEIGH	No	No	No	No	No	No	Yes	No
NCD982098774	CAL-TONE PAINTS	5115 NEW BERN AVE	RALEIGH	Yes	No	No	No	No	No	No	No
NONCD0002969	CAPITAL INN	1625 CAPITAL BLVD	RALEIGH	Yes	No	No	No	No	No	No	No
NCN000407686	CARALEIGH PHOSPHATE AND	1601 LAKE WHEELER ROAD	RALEIGH	Yes	No	No	No	No	No	No	No
NCD991278284	CAROLINA P&L CO. HARRIS NUCLEAR	SR 1134	NEW HILL	No	No	No	No	No	No	Yes	No
NONCD0001057	CARPENTER BATTERY DUMP	CARPENTER FIRE STATION ROAD	CARY	No	No	No	No	No	No	Yes	No
NONCD0001460	CARY KEYBOARD/MAYNARD PLAZA	1401 S. E. MAYNARD ROAD	CARY	No	No	Yes	No	No	No	Yes	No
NONCD0001461	CARY VILLAGE 66	1101 WALNUT ST.	CARY	No	No	Yes	No	No	No	No	No
NONCD0001468	CC MANGUM-HIGHWAY 54	6105 CHAPEL HILL ROAD	RALEIGH	No	No	Yes	No	No	No	No	No

**APPENDIX B. INACTIVE HAZARDOUS SITES INVENTORY-SITE STATUS**

Site ID #	Site Name	Street Address	City	SPL	Voluntary Action Under Agreement	Evaluation Pending	Pollutant Only Site - Open	Pollutant Only Site - NFA	Pollutant Only Site - NFA Restricted	NFA	NFA-Restricted
NCD080894645	CHLORIDE AUTOMOTIVE BATTERIES	2539 TIMBER LAKE ROAD	RALEIGH	No	No	No	No	No	No	Yes	No
NONCD0002360	C-MINI MART	8035 CHAPEL HILL ROAD	CARY	No	No	No	No	No	No	Yes	No
NONCD0002821	COMPLETE AUTO CENTER	909 CAPITAL BLVD	RALEIGH	No	No	Yes	No	No	No	Yes	No
NCD982116477	CONAGRA FOODS, INC	4851 JONES SAUSAGE RD	GARNER	No	Yes	No	No	No	No	No	No
NONCD0002875	CONTEMPORARY ART MUSEUM	409 W MARTIN ST	RALEIGH	No	No	Yes	No	No	No	No	No
NONCD0002953	CORNELL DOUBLER ELECTRONICS	118 E JONES ST	FUQUA-VARINA	No	No	Yes	No	No	No	No	No
NCD003195161	CORNING GLASS WORKS	3900 ELECTRONICS DRIVE	RALEIGH	Yes	No	No	No	No	No	No	No
NONCD0001061	CP&L NORTHERN DIVISION COMPLEX	902 WITHERS RD; SR 1466	GARNER	No	Yes	No	No	No	No	No	No
NONCD0001418	CROSLAND PROPERTY	HIGH HOUSE RD & DAVIS DR	CARY	No	No	No	No	No	No	Yes	No
NONCD0001598	DEHAVEN	413 AIRPORT BLVD.	MORRISVILLE	Yes	No	No	No	No	No	No	No
NONCD0001430	DELL MOORE PROPERTY	5815 HILLSBOROUGH ST	RALEIGH	Yes	No	No	No	No	No	No	No
NONCD0001575	DORTHEA DIX PROPERTY	UMSTEAD DR	RALEIGH	No	No	Yes	No	No	No	No	No
NONCD0001642	DUMAS ESTATE	1512 OLD GARNER ROAD	RALEIGH	No	No	Yes	No	No	No	No	No
NONCD0002289	DUNN, R.F. PROPERTY	6425 GLENWOOD AVE	RALEIGH	No	No	Yes	No	No	No	No	No
NONCD0000037	DURANT PARK	DURANT ROAD	RALEIGH	No	No	No	No	No	No	Yes	No
NCD040047466	EAST CAROLINA METAL TREAT, INC.	1010 S. SAUNDERS STREET	RALEIGH	No	No	No	No	No	No	Yes	No
NCN000409811	ELECTRIC MOTOR & TRANSFORMER	1900 S SAUNDERS ST	RALEIGH	Yes	No	No	No	No	No	No	No
NCD075563932	ESB INC/EXIDE CORPORATION	2510 NORTH BOULEVARD	RALEIGH	No	No	No	No	No	No	Yes	No
NONCD0001708	FARM HOUSE RESTAURANT	3001 HILLSBOROUGH STREET	RALEIGH	No	No	Yes	No	No	No	No	No
NONCD0001709	FAST FARE 581	2721 MCNEIL STREET	RALEIGH	No	No	Yes	No	No	No	No	No
NCD981929243	GILLCREST ROAD DRUM MIDNIGHT	GILLCREST ROAD	WAKE FOREST	No	No	No	No	No	No	Yes	No
NONCD0001780	GLENWOOD AVENUE	413 SOUTH GLENWOOD AVENUE	RALEIGH	No	No	Yes	No	No	No	No	No
NONCD0002822	GRAY & CRECH (FRMR)	8024 GLENWOOD AVE	RALEIGH	Yes	No	No	No	No	No	No	No
NCD986232379	GRESHAMS LAKE INDUSTRIAL PARK	3220 NORTHSIDE DRIVE	RALEIGH	Yes	No	No	No	No	No	No	No
NONCD0001064	GUILFORD MILLS PLANT	200 DICKENS ROAD	FUQUA-VARINA	Yes	No	No	No	No	No	No	No
NONCD0001811	HADLEY PROPERTY (FORMER)	209 LORD BERKLEY ROAD	RALEIGH	No	No	Yes	No	No	No	No	No
NONCD0002290	HILLIARD FOREST	7503 GREEN HOPE SCHOOL RD	CARY	No	No	Yes	No	No	No	No	No
NONCD0001744	HODGE RD & SATTERWHITE DR	HODGE RD & SATTERWHITE DR	KNIGHTDALE	No	No	No	No	No	No	No	No
NONCD0001865	HOMESTEAD VILLAGE MOBILE HM PK	7434 CAPITAL BLVD.	RALEIGH	No	No	No	No	No	No	Yes	No
NONCD0002984	HWY 70 W 1100 BLOCK SOLVENTS	US HWY 70 WEST	GARNER	No	No	Yes	No	No	No	Yes	No
NCD003186004	INTERNATIONAL PAPER/RICHMOND	2215 S. WILMINGTON STREET	RALEIGH	Yes	No	No	No	No	No	No	No
NONCD0001021	ISLEY ESTATE	5640 WESTGATE ROAD	RALEIGH	No	No	No	No	No	No	Yes	No
NCD000616284	ITT CORPORATION	3004 INDUSTRIAL DR BGD D	RALEIGH	No	No	No	No	No	No	Yes	No
NCD000616276	ITT CORPORATION	1208 FRONT ST BLDG K	RALEIGH	No	No	No	No	No	No	Yes	No
NCN000410369	JAMES AUSTIN RD TCE	7834 JAMES AUSTIN ROAD	WILLOW SPRINGS	No	No	Yes	No	No	No	Yes	No
NONCD0001960	KINGSWOOD SCHOOL SPILL	519 FERRELL STREET	CARY	No	No	Yes	No	No	No	No	No
NONCD0001980	LAN-O-SHEEN, INC.	201 DICKENS RD	FUQUA-VARINA	No	No	Yes	No	No	No	No	No
NONCD0002029	MANGUM,MARY RESI/PRINCES GRO	456 MAIN STREET	APEX	No	No	Yes	No	No	No	No	No
NONCD0002992	MCCULLERS WALK PROPERTY	SR 1010 & OLD MCCULLERS RD	RALEIGH	No	No	Yes	No	No	No	No	No
NONCD0002069	MICROWAVE LABORATORIES, INC.	8917 GLENWOOD AVE.	RALEIGH	No	No	Yes	No	No	No	Yes	No
NONCD0002082	MITCHELL PROPERTY (FORMER)	3601 DOYLE ROAD	ZEBULON	No	No	No	No	No	No	No	No
NONCD0002108	MURRAY, CHARLES - N. BLVD	3204 NORTH BLVD.	RALEIGH	No	No	Yes	No	No	No	No	No
NONCD0002116	NAPA/LOCKAMY'S BODY SHOP	1301 HIGHWAY 70 WEST	GARNER	No	No	Yes	No	No	No	No	No
NCD991277856	NCDA PESTICIDE LAB STORAGE	BLUE RIDGE ROAD	RALEIGH	No	No	No	No	No	No	Yes	No
NONCD0002191	NC DOT SITE-C.C. MANGUM US 64E	5201 OLD US 64 EAST	RALEIGH	No	No	Yes	No	No	No	No	No
NONCD0002882	NEEDMORE GENERAL STORE	1921 BASS LAKE RD	FUQUA-VARINA	No	No	Yes	No	No	No	No	No
NONCD0002201	NEWS & OBSERVER MECH BLV-SPILL	1400 MECHANICAL BLVD.	GARNER	Yes	No	No	No	No	No	No	No
NONCD0000077	OLD STATE LAB	950 E. CHATHAM STREET	CARY	No	No	No	No	No	No	Yes	No
NONCD0001989	PEDEN FAMILY, LLC	1859 CAPITAL BLVD	RALEIGH	No	No	Yes	No	No	No	No	No
NCD000831065	PHOTO CHEMICAL SYSTEMS, INC	105 FOREST DRIVE	KNIGHTDALE	No	No	No	No	No	No	Yes	No
NCD986229359	PHOTO CHEMICAL SYSTEMS, INC.	11 N. PINE STREET	WENDELL	No	No	No	No	No	No	Yes	No
NCD986166171	PIERCE (LYNN) PROPERTY	ROUTE 5	APEX	No	No	No	No	No	No	Yes	No



**APPENDIX B. INACTIVE HAZARDOUS SITES INVENTORY-SITE STATUS**

Site ID #	Site Name	Street Address	City	SPL	Voluntary Action Under Agreement	Evaluation Pending	Pollutant Only Site - Open	Pollutant Only Site - NFA	Pollutant Only Site - NFA Restricted	NFA	NFA-Restricted
NONCD0001393	PILOT MILLS	1121 HAYNES ST	RALEIGH	No	No	Yes	No	No	No	No	No
NONCD0002943	POOLE ROAD PCE	POOLE RD	RALEIGH	No	No	Yes	No	No	No	No	No
NONCD0001659	POWERHOUSE SQUARE	JONES & WEST STREETS	RALEIGH	No	No	Yes	No	No	No	No	No
NCD982153280	PRECISION ALLOYS	1040 CORPORATION PKWY	RALEIGH	No	No	Yes	No	No	No	No	No
NCD986188894	RALEIGH COAL GAS PLANT NO. 1	S MCDOWELL & W CABARRUS STS	RALEIGH	No	Yes	No	No	No	No	No	No
NCD986188902	RALEIGH COAL GAS PLANT NO. 2	600 WEST CABARRUS STREET	RALEIGH	No	Yes	No	No	No	No	No	No
NCD045915568	RALEIGH METAL PROCESSORS	2310 GARNER RD	RALEIGH	No	No	Yes	No	No	No	No	No
NCD991278920	RALEIGH NEUSE RIVER WWTP	BATTLE-BRIDGE RD SR 2552	RALEIGH	No	No	Yes	No	No	No	No	No
NONCD0001125	RALEIGH TTA-DILLON PARCEL A	102 S WEST ST	RALEIGH	Yes	No	No	No	No	No	No	No
NONCD0001126	RALEIGH TTA-DILLON PARCEL B	S WEST ST	RALEIGH	Yes	No	No	No	No	No	No	No
NONCD0001127	RALEIGH TTA-DILLON PARCEL C	510 & 602 W MARTIN ST	RALEIGH	Yes	No	No	No	No	No	No	No
NONCD0001123	RALEIGH TTA-SE PARCEL	S WEST ST & MORGAN ST	RALEIGH	Yes	No	No	No	No	No	No	No
NONCD0001124	RALEIGH TTA-WILSON PARCEL	200 S WEST ST	RALEIGH	Yes	No	No	No	No	No	No	No
NONCD0002365	RALEIGH WELDING WORKS (FORMER)	414 SOUTH EAST STREET	RALEIGH	No	No	Yes	No	No	No	No	No
NONCD0002374	RAY PAVING (FORMER)/98 FOOD MART	991-1000 DURHAM HIGHWAY	RALEIGH	No	No	Yes	No	No	No	No	No
NONCD0002377	RC MOTOR COMPANY	6501 CAPITAL BLVD.	RALEIGH	No	No	Yes	No	No	No	No	No
NONCD0002379	REA CONSTRUCTION-WEST RALEIGH	5801 CHAPEL HILL ROAD	RALEIGH	Yes	No	No	No	No	No	No	No
NONCD0002416	ROGERS REALTY PROPERTY	500 WEST MORGAN, 10 S. STREET	RALEIGH	No	No	Yes	No	No	No	No	No
NONCD0001203	ROYAL/CROWN PONTIAC	2501 CAPITAL BLVD	RALEIGH	No	No	Yes	No	No	Yes	No	No
NONCD0002448	SBI FACILITY	121 EAST TRYON STREET	RALEIGH	No	No	Yes	No	No	No	No	No
NONCD0000019	SIR WALTER GUN CLUB	US 64	RALEIGH	Yes	No	No	No	No	No	No	No
NONCD0002475	SIRCHIE FINGERPRINT LAB	5825 TRIANGLE DR.	RALEIGH	No	No	Yes	No	No	No	No	No
NCN000402583	STACKPOLE COMPONENTS/ARK-LES	3400 YONKERS ROAD	RALEIGH	No	No	Yes	No	No	No	No	No
NONCD0002546	STOCK BUILDING SUPPLY	1701 NORTH SALEM STREET	APEX	No	No	Yes	No	No	No	No	No
NCN000410857	STURTONICS ELECTROPLATING	7305 STONY HILL	WAKE FOREST	No	No	Yes	No	No	No	No	No
NCD981028236	TAYLOR'S POND TOWNHOUSES	4001 BERYL RD	RALEIGH	No	No	Yes	No	No	No	No	No
NCD086326741	TEXACO INC/APEX	115 BRIGHTLEAF COURT	CARY	No	No	No	No	No	No	Yes	No
NCN000410936	TRAWICK RD/BOND ST	2232 TEN TEN RD	APEX	No	No	No	No	No	No	Yes	No
NONCD0002981	TRI POINT-CAROLINA FREIGHTLINER	TRAWICK RD	RALEIGH	No	No	Yes	No	No	No	No	No
NONCD0002629	TRIANGLE RESEARCH & DEVELOPMEN	3500 YONKERS RD	RALEIGH	No	No	Yes	No	No	No	No	No
NONCD0002831	TWIN LAKES SUBDIVISION	6809 DAVIS CIRCLE	RALEIGH	No	No	Yes	No	No	No	No	No
NC4210022907	USA RESERVE XVIII AIRBORNE CORPS	223 ROPE WALK COURT	MORRISVILLE	No	No	No	No	No	No	Yes	No
NC9210020732	USA RESERVE XVIII AIRBORNE CORPS	2017 W GARNER ST	GARNER	No	No	No	No	No	No	Yes	No
NONCD0002683	W.E. GARRISON COMPANY	3115 WESTERN BLVD	RALEIGH	No	No	Yes	No	No	No	No	No
NONCD0000066	WAKE AUTO PARTS (FORMER)	5820 FAYETTEVILLE ROAD	RALEIGH	No	No	Yes	No	No	No	No	No
NONCD0002688	WAKE COUNTY HOMELESS	1420 S. WILMINGTON STREET	RALEIGH	Yes	No	No	No	No	No	No	No
NONCD0002689	WAKE COUNTY SCHOOLS-NOBLE	3520 TRYON RD	RALEIGH	No	No	Yes	No	No	No	No	No
NONCD0001403	WAKEFIELD CITGO	503 NOBLE ROAD	RALEIGH	No	No	Yes	No	No	No	Yes	No
NCD065302267	WASTE INDUSTRIES	3333 AIR PARK RD	FUQUAY-VARINA	No	No	No	No	No	No	Yes	No
NCD980843106	WEATHERSFIELD PLACE	23 SUNNYBROOK RD	RALEIGH	No	No	Yes	No	No	No	Yes	No
NONCD0002701	WEAVEXX CORPORATION	4900 CRAFTSMAN DRIVE	RALEIGH	No	No	No	No	No	No	Yes	No
NONCD0002707	WESTGATE PROPERTY	774 WEATHERGREE DRIVE	RALEIGH	No	No	No	No	No	No	Yes	No
NCN003195963	WESTINGHOUSE ELEC METER & LIGHT	11120 CAPITOL BOULEVARD	WAKE FOREST	No	No	No	No	No	No	Yes	No
NONCD0002715	WHITE WALL SHELL	8720 FLEET SERVICE DRIVE	RALEIGH	No	No	No	No	No	No	Yes	No
NONCD0002728	WILLIAMS, E. W. FACILITY	US 1 N	RALEIGH	Yes	No	No	No	No	No	No	No
NCN000404408	WOODLIEF ROAD TCE	HILLSBOROUGH ST	RALEIGH	No	No	Yes	No	No	No	No	No
NONCD0002773	WOOLFOLK CHEMICAL WORKS	8200 FAYETTEVILLE ROAD	RALEIGH	Yes	No	No	No	No	No	No	No
NCR000135418	ZEMA CORP.	9008 WOODLIEF RD	WAKE FOREST	No	No	Yes	No	No	No	No	No
	ZNR, INC	WILSON ROAD	WENDELL	No	No	No	No	No	No	Yes	No
		6514 CHAPEL HILL RD.	RALEIGH	No	No	Yes	No	No	No	No	No
		1020 CORPORATION PKWY	RALEIGH	No	No	Yes	No	No	No	No	No

*Number of Sites:* 125

**APPENDIX B. INACTIVE HAZARDOUS SITES INVENTORY-SITE STATUS**

**Site ID #      Site Name      Street Address      City      SPL      Voluntary Action      Evaluation      Pollutant Only      Pollutant Only      Pollutant Only      NFA      NFA-Restricted**  
**Under Agreement      Pending      Site - Open      Site-NFA      NFA Restricted**

**WARREN**

NONCD0002363	BOYD'S CLEANERS	295 MASON DREWERY RD	MANSON	No	No	Yes	No	No	No	No	No	No
NONCD0001449	CAROLINA TELEPHONE-WARREN COUN	US HWY 158	WARRENTON	No	No	Yes	No	No	No	No	No	No
NONCD0002830	CSX RAILWAY, NORLINA TO	RR TRACK NORLINA TO LITTLETON		No	No	Yes	No	No	No	No	No	No

**Number of Sites:** 3

**WASHINGTON**

NCD981015803	CAROLINA ALUMINUM STATE RD 1126	SR 1126 1.7 MILES SOUTH O	CRESWELL	No	No	No	No	No	No	Yes	No	No
NCD981015746	CAROLINA ALUMINUM/HERBERT	SR 1125	ROPER	Yes	No	No	No	No	No	No	No	No
NONCD0001632	DOWNING RESIDENCE	511 MONROE STREET	PLYMOUTH	No	No	Yes	No	No	No	No	No	No
NCD000813592	GA-PACIFIC CORP/HDWD SAW	PLYWOOD DR	PLYMOUTH	No	No	No	No	No	No	No	No	No
NONCD0001985	LEBANON CHEMICAL CORPORATION	1665 HIGHWAY 64 EAST	PLYMOUTH	Yes	No	No	No	No	No	No	No	No
NCD000605055	PLYMOUTH SHOPPING CENTER	HIGHWAY 64 & 32	PLYMOUTH	No	No	No	No	No	No	Yes	No	No
NCD075570820	PLYMOUTH WOOD TREATING	N HWY 45	PLYMOUTH	Yes	No	No	No	No	No	No	No	No

**Number of Sites:** 7

**WATAUGA**

NONCD0001088	BOONE KAWASAKI POLARIS (FRMR)	524 E KING ST	BOONE	No	No	Yes	No	No	No	No	No	No
NONCD0001825	HARMON RESIDENCE, LARRY	5195 OLD HIGHWAY 321	SUGAR GROVE	No	No	Yes	No	No	No	No	No	No
NONCD0001907	INTERNATIONAL RESISTIVE CORP.	736 GREENWAY RD.	BOONE	No	No	Yes	No	No	No	No	No	No
NCD986228757	KAPLAN ETHYL ETHER DRUMS	1410 BEECH MOUNTAIN PKWY.	BEECH MOUNTAIN	No	No	No	No	No	No	Yes	No	No
NONCD0001095	MOSES CONE MEMORIAL PARK	BLUE RIDGE PKWY	BLOWING ROCK	Yes	No	No	No	No	No	No	No	No
NONCD0001086	NAPA AUTO REPAIR-TODD GREENE	578 E KING ST	BOONE	No	No	Yes	No	No	No	No	No	No
NONCD0002141	NCDOT - SITE #38 BROWN BROTHERS	HWY 105	BOONE	No	No	Yes	No	No	No	No	No	No
NONCD0001112	OLD JOHN'S RIVER ROAD DUMP	MILE MARKER 296.1, BR PKWY	BLOWING ROCK	No	No	No	No	No	No	Yes	No	No
NONCD0002370	RANDALL HONEYCUTT	1045 HUNTING HILLS LANE	BOONE	No	No	Yes	No	No	No	No	No	No
NONCD0001930	THE PANTRY #141	771 BLOWING ROCK RD	BOONE	No	No	Yes	No	No	No	No	No	No
NONCD0001205	TOYOTA OF BOONE	665 E KING ST	BOONE	No	No	Yes	No	No	No	No	No	No
NONCD0001139	VERMONT AMERICAN	STATE FARM RD	BOONE	Yes	Yes	No	No	No	No	No	No	No
NONCD0001013	VERMONT AMERICAN CORP-WOOD		BLOWING ROCK	No	No	No	No	No	No	Yes	No	No

**Number of Sites:** 13

**WAYNE**

NCD045924339	ACME UNITED CORPORATION	HWY 117	FREMONT	No	Yes	No	No	No	No	No	No	No
NONCD0002777	APAC-GOLDSBORO ASPHALT PLANT	2421 ARRINGTON BRIDGE RD	GOLDSBORO	Yes	No	No	No	No	No	No	No	No
NCN000404504	BEST SAND & GRAVEL MAINT. SHOP	117 BEST SAND AND GRAVEL ROAD	GOLDSBORO	No	No	Yes	No	No	No	No	No	No
NCD000830661	CAROLINA P&L CO. LEE STEAM ELEC	SR 1007	GOLDSBORO	No	No	No	No	No	No	Yes	No	No
NONCD0001690	CITY OF GOLDSBORO MAINTENANCE	1601 N CLINGMAN ST	GOLDSBORO	Yes	No	No	No	No	No	No	No	No
NONCD0002598	COOPER BUSSMAN	210 DIXIE TRAIL	GOLDSBORO	No	No	No	No	No	No	Yes	No	No
NONCD0001491	COUSINS PERSONAL MINI-STORAGE	723 HWY 117 N BYPASS	GOLDSBORO	Yes	No	No	No	No	No	No	No	No
NONCD0001558	DANIELS PROPERTY	200 N MALLORY ST	GOLDSBORO	No	No	Yes	No	No	No	No	No	No
NCD000813683	GA-PACIFIC CORP CHIP-N-SAW	OLD MOUNT OLIVE HIGHWAY	DUDLEY	No	No	No	No	No	No	Yes	No	No
NCD000813659	GA-PACIFIC CORP COMPLY	OLD MOUNT OLIVE HIGHWAY	DUDLEY	No	No	No	No	No	No	Yes	No	No
NCD003198967	GENERAL ELECTRIC CO/CAROLINA	900 N GEORGE ST	GOLDSBORO	Yes	No	No	No	No	No	No	No	No
NCD986197309	GOLDSBORO COAL GAS PLANT #1	VIRGINIA AND VINE STREETS	GOLDSBORO	No	Yes	No	No	No	No	No	No	No
NONCD0000043	GOLDSBORO IRON & METAL	801 N JOHN ST	GOLDSBORO	No	No	Yes	No	No	No	No	No	No
NONCD0002891	GOLDSBORO MILLING-MILL #1 & #2	938 MILLERS CHAPEL RD	GOLDSBORO	No	Yes	No	No	No	No	No	No	No
NCD039102959	HEVI-DUTY ELECTRIC/GENERAL SIG	HWY 117 S	GOLDSBORO	No	Yes	No	No	No	No	No	No	No
NONCD0000018	ICI AMERICAS (FORMER)	703 NOR-AM ROAD	PIKEVILLE	No	No	No	No	No	No	Yes	No	No

**APPENDIX B. INACTIVE HAZARDOUS SITES INVENTORY-SITE STATUS**

Site ID #	Site Name	Street Address	City	SPL	Voluntary Action Under Agreement	Evaluation Pending	Pollutant Only Site - Open	Pollutant Only Site - NFA	Pollutant Only Site - NFA Restricted	NFA	NFA-Restricted
NCD980557631	LIVEWIRE ELEC CO/CALIFORNIA	1004 SOUTH GEORGE STREET	GOLDSBORO	Yes	No	No	No	No	No	No	No
NONCD0000052	NC CONSOLIDATED HIDE CO.	BRICK ROAD	GOLDSBORO	No	No	No	No	No	No	Yes	No
NCD024577421	NORTH CAROLINA SALVAGE CO.	HWY 117 SOUTH	GOLDSBORO	Yes	No	No	No	No	No	No	No
NONCD0001053	PARAMOUNT CHEVROLET	3300 HWY 70 BYPASS EAST	GOLDSBORO	No	No	No	No	No	No	Yes	No
NONCD0002839	PERRY AUTO/YOUNG RESIDENCE	4172 US 117 SOUTH	DUDLEY	No	No	No	No	No	No	Yes	No
NCD986188043	PINEWOOD DUMP SITE	302 NEW HOPE ROAD	GOLDSBORO	No	No	No	No	No	No	Yes	No
NONCD0002795	RD PATE ESTATE	101 E MAIN ST	PIKEVILLE	No	No	Yes	No	No	No	No	No
NONCD0002421	ROHR CHEMICAL, INC.	694 SHERIDAN FORREST RD.	GOLDSBORO	Yes	No	Yes	No	No	No	No	No
NCD065295495	TEXFIMPRESSIONS	401 PATE TOWN RD	GOLDSBORO	Yes	No	No	No	No	No	No	No
NONCD0002646	UNIFIRST CORPORATION (FORMERLY WAYNE AGRICULTURAL WORKS	800 SOUTH JOHN STREET	GOLDSBORO	Yes	No	No	No	No	No	No	No
NONCD000409779		700 S JOHN ST	GOLDSBORO	Yes	No	No	No	No	No	No	No
<b>Number of Sites: 27</b>											
<b>WILKES</b>											
NONCD0000039	ABITIBI-PRICE CORPORATION	US 268	ROARING RIVER	No	No	No	No	No	No	Yes	No
NONCD0001254	AMERICAN DREW PLANT 12	1101 WEST D STREET	NORTH WILKESBORO	No	No	Yes	No	No	No	No	No
NONCD0001750	ARTHUR LOWE JUNK YARD	1502 RIVER LIBERTY CHURCH GRV	NORTH WILKESBORO	No	No	No	No	No	No	Yes	No
NCD048184451	BURLINGTON HOME CHAIR	HIGHWAY 268	RONDA	Yes	No	No	No	No	No	No	No
NCD003221462	GARDNER MIRROR CORPORATION	HWY 268 E	NORTH WILKESBORO	No	No	No	No	No	No	Yes	No
NONCD0000050	HWY 268 MIRROR WASTE DUMP	HWY 268	NORTH WILKESBORO	No	No	No	No	No	No	No	Yes
NONCD0002474	SINK PROPERTY, CHARLES	VANCE STREET	NORTH WILKESBORO	No	No	Yes	No	No	No	No	No
NCD986211274	STONEY FORK CREEK DRUM DUMP SITE	MT. ZION ROAD	DEEP GAP	Yes	No	No	No	No	No	No	No
NONCD0002719	WILBORN PROPERTY, GARFIELD	2366 RED, WHITE AND BLUE ROAD	ROARING RIVER	No	No	Yes	No	No	No	No	No
<b>Number of Sites: 9</b>											
<b>WILSON</b>											
NONCD0000038	AYCOCK PROPERTY	SR 1162 & 1103	WILSON	Yes	No	No	No	No	No	No	No
NONCD0002515	BOYETTE PROPERTY	403 FOREST HILLS RD	WILSON	No	No	Yes	No	No	No	No	No
NCD980845119	BUCKHORN PESTICIDES	NC 581 & NC 42	WILSON	Yes	No	No	No	No	No	No	No
NONCD0002815	CAROLINA CHEMICAL CORP (FORMER)	6600 WARD BLVD	WILSON	Yes	No	No	No	No	No	No	No
NONCD0001447	CAROLINA TELEPHONE-ELM CITY			No	No	Yes	No	No	No	No	No
NONCD0001554	COX DODGE (FORMER)	1501 LIPSCOMB ROAD	WILSON	Yes	No	No	No	No	No	No	No
NONCD0001297	CRADY COURT SITE	7769 CRADY CT	STANTONSBURG	No	No	No	No	No	No	Yes	No
NONCD0001686	ERSHIGS, INC.	300 LAYTON ST.	WILSON	No	No	No	No	No	No	Yes	No
NCD067191262	FIRESTONE TIRE AND RUBBER	HWY 301	WILSON	Yes	No	No	No	No	No	No	No
NONCD0001735	FOSTER FORBES GLASS	2200 FIRESTONE PARKWAY	WILSON	No	No	Yes	No	No	No	No	No
NONCD0001109	FRIENDLY CLEANERS	605 S. PENDER ST	WILSON	Yes	No	No	No	No	No	No	No
NCD003182805	HACKNEY BROTHERS BODY CO.	HERRING AVE & PENDER ST	WILSON	No	No	Yes	No	No	No	No	No
NONCD0000089	JOHN MORRELL & CO			No	No	Yes	No	No	No	No	No
NCD040052854	KAISER AGRICULTURAL CHEMICALS	510 E BARNES ST	WILSON	No	No	Yes	No	No	No	No	No
NONCD0001118	KIDDE TECHNOLOGIES	4200 AIRPORT DR	WILSON	No	Yes	No	No	No	No	No	No
NCD982084113	LINAMAR FORGINGS/CAROLINA	2401 STATONSBURG RD SOUTHEAST	WILSON	No	Yes	No	No	No	No	No	No
NONCD0002023	M&A AMOCO (STOP & SHOP)	WARD BLVD (U.S. HWY. 301)	WILSON	No	Yes	Yes	No	No	No	No	No
NCD982174492	NATIONAL PIN	SR 1572/7776 CRADY COURT	SARATOGA	No	No	No	No	No	No	Yes	No
NONCD0002268	PARKER HANNIFIN-WILSON	2600 WILCO BLVD.	WILSON	No	No	No	No	No	No	No	No
NONCD0002128	PURINA MILLS	HWY 301 SOUTH	WILSON	No	Yes	No	No	No	No	No	No
NCD981468960	ROCK QUARRY FARM DRUM BURIAL	1/3MI SW SR1400/1402 INT	ELM CITY	No	No	No	No	No	No	No	No
NONCD0002265	SOUTHERN STATES COOP-WILSON	6601 WARD BLVD	WILSON	No	No	Yes	No	No	No	Yes	No
NONCD0002528	ST WOOTEN ASPHALT /P-27	SR 1301 (GREEN POND RD.)	SIMS	No	No	Yes	No	No	No	No	No
NONCD0000035	T.L. HERRING	1109/1201 WARD BLVD	WILSON	No	No	Yes	No	No	No	No	No
NCD986166700	TOISNOT SWAMP	PINE STREET	WILSON	No	Yes	No	No	No	No	No	No

**APPENDIX B. INACTIVE HAZARDOUS SITES INVENTORY-SITE STATUS**

<i>Site ID #</i>	<i>Site Name</i>	<i>Street Address</i>	<i>City</i>	<i>SPL</i>	<i>Voluntary Action Under Agreement</i>	<i>Evaluation Pending</i>	<i>Pollutant Only Site - Open</i>	<i>Pollutant Only Site-NFA</i>	<i>Pollutant Only Site-NFA Restricted</i>	<i>NFA</i>	<i>NFA-Restricted</i>
NONCD0001005	TRANSEASTERN CORP.	509 S LODGE ST	WILSON	Yes	No	No	No	No	No	No	No
NONCD0000081	TRITON, INC	1610 SOUTH WARD BLVD	WILSON	Yes	No	No	No	No	No	No	No
NONCD0002740	WILSON TECH-FIRE TRAINING	HWY 301 & WHITLEY ROAD(42)	WILSON	No	No	Yes	No	No	No	No	No
<b>Number of Sites:</b> 28											
<b>YADKIN</b>											
NCD071579528	FORBUSH METAL	SPEER BRIDGE ROAD	YADKINVILLE	Yes	No	No	No	No	No	No	No
NONCD0001873	HOWARD STREET WELL	165 HOWARD STREET	BOONVILLE	No	No	Yes	No	No	No	No	No
<b>Number of Sites:</b> 2											
<b>YANCEY</b>											
NONCD0001305	AVONDALE MILLS/HIGH FIVE	700 WEST MAIN STREET	BURNSVILLE	No	No	Yes	No	No	No	No	No
NONCD0000021	CRABTREE MEADOWS DUMP	BLUE RIDGE PKWY, MP 340.2	BURNSVILLE	No	No	Yes	No	No	No	No	No
NCD003158094	GLEN RAVEN MILLS	EAST MAIN STREET	BURNSVILLE	Yes	No	No	No	No	No	No	No
NONCD0002866	OMC/BOMBARDIER	185 ALTEC DR	BURNSVILLE	No	No	Yes	No	No	No	No	No
NONCD0001004	TIPTON HILL SCHOOL	TIPTON HILL SCHOOL ROAD	BURNSVILLE	No	No	No	No	No	No	Yes	No
<b>Number of Sites:</b> 5											

APPENDIX C. INACTIVE HAZARDOUS SITES INVENTORY  
PRE-REGULATORY LANDFILL SITES

**COUNTY: ALAMANCE**

Site	ID Number	City	Street Address
ALAMANCE GARBAGE SERVICE	NONCD0000102	BURLINGTON	FREELAND TRAIL
CIVIC CENTER AREA	NONCD0000726	GRAHAM	GOLEY STREET
DURHAM ST LDFL	NONCD0000723	BURLINGTON	DURHAM STREET EXT.
ELON COLLEGE LDFL - AMICK RD	NONCD0000730	ELON COLLEGE	AMICK RD
GRAHAM DISPOSAL	NONCD0000104	GRAHAM	COOPER RD (SR 2109)
HANOVER RD LDFL	NONCD0000722	BURLINGTON	HANOVER RD
MEBANE DUMP	NONCD0000101	MEBANE	CORRIGIDOR ROAD
OLD CITY OF BURLINGTON SOLID WASTE DISPOSAL	NONCD0000106	BURLINGTON	ANTHONY ROAD
PORTER AVENUE LDFL	NONCD0000727	GRAHAM	PORTER AVENUE
S MEBANE ST LDFL	NONCD0000724	BURLINGTON	S MEBANE ST
STONE QUARRY RD LDFL	NONCD0000721	BURLINGTON	STONE QUARRY RD

**Number of Sites:** 11**COUNTY: ALEXANDER**

Site	ID Number	City	Street Address
BETHLEHEM COMMUNITY DUMP	NONCD0000108	BETHLEHEM	SHILOH CHURCH RD
DUKE POWER DUMP	NONCD0000650	HICKORY	HWY 127
OLD ALEXANDER COUNTY LF (SR 1608)	NONCD0000111	TAYLORSVILLE	WARREN ACRES LANE
OLD ALEXANDER COUNTY LF (SR 1620)	NONCD0000110	TAYLORSVILLE	SR 1620
ROGERS PROPERTY	NCD981021090	HIDDENITE	256 JEFF WALKER LANE
SANITARY PICK-UP SERVICE	NONCD0000109	TAYLORSVILLE	46 WARREN RD
TAYLORSVILLE DUMP	NONCD0000112	TAYLORSVILLE	CARSON CHAPEL RD

**Number of Sites:** 7**COUNTY: ALLEGHANY**

Site	ID Number	City	Street Address
OLD ALLEGHENY COUNTY LF	NONCD0000113	SPARTA	SOUTHSIDE DR
SPARTA REFUSE DISPOSAL	NONCD0000114	SPARTA	271 GRANDVIEW AVE

**Number of Sites:** 2**COUNTY: ANSON**

Site	ID Number	City	Street Address
BRONSON SAND & GRAVEL LANDFILL	NONCD0000119	LILESVILLE	CLARK MOUNTAIN ROAD
MORVEN DUMP	NONCD0000116	MORVEN	ROSEHAVEN ROAD
PEACHLAND DUMP	NONCD0000118	PEACHLAND	GERMAN HILL ROAD
POLKTON DUMP	NONCD0000115	POLKTON	BILL CURLEE ROAD (SR 1415)
W R BONSALE #1	NONCD0000772	LILESVILLE	HAILEY'S FERRY ROAD
W R BONSALE #2	NONCD0000774	LILESVILLE	HAILEY'S FERRY ROAD
WADESBORO LANDFILL	NONCD0000117	WADESBORO	MAPLE LANE

**Number of Sites:** 7**COUNTY: ASHE**

Site	ID Number	City	Street Address
ASHE COUNTY LANDFILL	NONCD0000120	JEFFERSON	WADE BARE RD

**Number of Sites:** 1**COUNTY: AVERY**

Site	ID Number	City	Street Address
CROSSNORE REFUSE DUMP	NONCD0000122	CROSSMORE	HORTON RD
ELK PARK DUMP	NONCD0000123	ELK PARK	N65-19E

**APPENDIX C. INACTIVE HAZARDOUS SITES INVENTORY  
PRE-REGULATORY LANDFILL SITES**

GREEN VALLEY DUMP	NONCD0000121	SPRUCE PINE	BRUSHY CREEK RD
NEWLAND REFUSE DUMP	NONCD0000124	NEWLAND	HICKORY NUT GAP
<b>Number of Sites:</b>	4		

**COUNTY: BEAUFORT**

<b>Site</b>	<b>ID Number</b>	<b>City</b>	<b>Street Address</b>
AURORA DUMP	NONCD0000126		SR 1921, 1 MILE EAST OF
BATH DUMP	NONCD0000128	BATH	POSSUM HILL ROAD (SR 1743)
BELHAVEN DUMP	NONCD0000131	BELHAVEN	BUSINESS US 264 AND
CHOCOWINITY DUMP	NONCD0000127	CHOCOWINITY	OLD US 17 HIGHWAY SOUTH
OLD BEAUFORT COUNTY LF	NCD986166734	WASHINGTON	FLANDERS FILTER ROAD
PANTEGO DUMP	NONCD0000130	BELHAVEN	OLD COUNTRY ROAD (SR 1706)
PANTEGO REFUSE DISPOSAL	NONCD0000133	PANTEGO	25179 US HIGHWAY 264 EAST
PUNGO DUMP	NONCD0000132	PANTEGO	NC HIGHWAY 99 NORTH
SUBURBAN SANITATION SERVICE DUMP	NONCD0000125	WASHINGTON	OLD BATH HIGHWAY
TOWN OF WASHINGTON PARK DUMP	NONCD0000135	WASHINGTON	KEYSVILLE CHURCH RD. (SR
WASHINGTON DUMP	NONCD0000129	WASHINGTON	PLYMOUTH STREET
WASHINGTON PARK DUMP	NONCD0000134	WASHINGTON	RIVER ROAD (SR 1300)
<b>Number of Sites:</b>	12		

**COUNTY: BERTIE**

<b>Site</b>	<b>ID Number</b>	<b>City</b>	<b>Street Address</b>
COLERAIN REFUSE DISPOSAL	NONCD0000142	COLERAIN	NC 42 EAST
KELFORD DUMP	NONCD0000136	KELFORD	HARRELLS SIDING ROAD (SR
LEWISTON REFUSE DISPOSAL	NONCD0000140	LEWISTON	551 BLACK JACK ROAD (SR
ROXOBEL REFUSE DISPOSAL	NONCD0000139	KELFORD	HARRELLS SIDING ROAD (SR
WINDSOR REFUSE DISPOSAL AREA	NONCD0000141	WINDSOR	EAST ELM STREET
<b>Number of Sites:</b>	5		

**COUNTY: BLADEN**

<b>Site</b>	<b>ID Number</b>	<b>City</b>	<b>Street Address</b>
BLADENBORO REFUSE DISPOSAL	NONCD0000148	BLADENBORO	WEST BLADEN STREET
CLARKTON REFUSE DISPOSAL	NONCD0000147	CLARKTON	BROWN MARSH ROAD (SR 1700)
DUBLIN REFUSE DUMP	NONCD0000144	DUBLIN	RICE POND ROAD
ELIZABETHTOWN REFUSE DISPOSAL	NONCD0000145	ELIZABETHTOWN	QUEEN STREET
TAR HEEL REFUSE DISPOSAL	NONCD0000143	TAR HEEL	TAR HEEL FERRY ROAD (SR
WHITE LAKE REFUSE DUMP	NONCD0000146	WHITE LAKE	EAST WILLIAMS STREET
<b>Number of Sites:</b>	6		

**COUNTY: BRUNSWICK**

<b>Site</b>	<b>ID Number</b>	<b>City</b>	<b>Street Address</b>
BOILING SPRINGS LAKES DUMP	NONCD0000160	BOILING SPRINGS	INTERSECTION OF LUBEE
BOLIVIA REFUSE DISPOSAL	NONCD0000149	BOLIVIA	161 DANFORD RD. SE (SR 1513)
GRISSETTOWN LANDFILL	NONCD0000150	SEASIDE	ANGEL'S CLUB DRIVE
LONG BEACH REFUSE DISPOSAL	NONCD0000155	LONG BEACH	4110 AIRPORT ROAD
OCEAN ISLE DUMP	NONCD0000656	OCEAN ISLE	HALE SWAMP ROAD
SHALLOTTE REFUSE DUMP	NONCD0000159	SHALLOTTE	NC 130
SHALLOTTE SANITARY LANDFILL	NONCD0000152	SHALLOTTE	2930 POCONO TRAIL, SW
SUNNY POINT BASE LANDFILL	NONCD0000810	SOUTHPORT	SUNNY POINT ROAD
WINNABOW LANDFILL	NONCD0000151	WINNABOW	5719 BELMONT ROAD NE
YAUPON BEACH DUMP	NONCD0000158	OAK ISLAND	MCGLAMMERY STREET
<b>Number of Sites:</b>	10		

**APPENDIX C. INACTIVE HAZARDOUS SITES INVENTORY  
PRE-REGULATORY LANDFILL SITES**

**COUNTY: BUNCOMBE**

<b>Site</b>	<b>ID Number</b>	<b>City</b>	<b>Street Address</b>
ARDEN DISPOSAL	NONCD0000165	ARDEN	SR 3495
AZALEA ROAD LANDFILL	NONCD0000773	OTEEN	HARDESTY RD
BLACK MOUNTAIN	NONCD0000166	BLACK	11 TOM BROWN RD
BUNCOMBE CO LF/E CANTON LF/OLD CHANDLER LF	NONCD0000682	ENKA	LITTLE PINEY RD
CANDLER REFUSE DISPOSAL AREA	NONCD0000162	CANDLER	103 DANIEL RIDGE RD
ELK MOUNTAIN LDFL/ASHVILLE CITY LF	NCD980558019	ASHEVILLE	ELK PARK DR
FAIRVIEW LANDFILL	NCD980557946	FAIRVIEW	HOLLYWOOD RD.
FISHBURNE LANDFILL	NCD980557953	FLETCHER	BRADLEY BRANCH RD.
FISHBURNE REFUSE DUMP	NONCD0000163	ARDEN	BRADLEY BRANCH RD
GROVE STONE LF	NCD980557912	BLACK	842 OLD US HWY 70
HOMINY CREEK LF	NCD980558035	ASHEVILLE	190 HOMINY CREEK RD.
MONEY-WORTH, INC.	NCD008839276	SWANNANOVA	US 70 EAST
PEARSON BRIDGE DUMP	NONCD0000811	ASHEVILLE	690 RIVERSIDE DR
POND RD LDFL #1	NONCD0000164	ASHEVILLE	79 & 80 POND RD
POND ROAD LF #2	NCD980558027	ASHEVILLE	80 POND RD.
SWANNANOVA LANDFILL	NCD980557987	SWANNANOVA	MOUNTAIN RIDGE RD.
WEAVERVILLE LANDFILL	NONCD0000161	WEAVERVILLE	LAKESHORE RD

**Number of Sites:** 17**COUNTY: BURKE**

<b>Site</b>	<b>ID Number</b>	<b>City</b>	<b>Street Address</b>
BRISTOL CREEK COMM. DUMP	NONCD0000168	CHESTERFIELD	1180 SUNDANCE LANE
DREXEL DUMP	NONCD0000172	DREXEL	524 BRYANT RD
DYSARTSVILLE DUMP	NONCD0000169	DYSARTSVILLE	5391 MORNING STAR CHURCH
GLEN ALPINE DUMP	NONCD0000173	GLEN ALPINE	2414 CONLLEY BUMGARNER RD
HENRY RIVER COMM. DUMP	NONCD0000171	HILDEBRAN	4300 HENRY RIVER RD
HICKORY LANDFILL	NONCD0000651	HICKORY	CITY OF HICKORY REGIONAL
HILDEBRAN DISPOSAL AREA	NONCD0000170	HILDEBRAN	TEX'S FISH CAMP RD
MORGANTOWN DUMP	NONCD0000177	MORGANTON	VINE ARDEN RD
VALDESE REFUSE DUMP	NONCD0000174	VALDESE	1400 FALLS RD NW

**Number of Sites:** 9**COUNTY: CABARRUS**

<b>Site</b>	<b>ID Number</b>	<b>City</b>	<b>Street Address</b>
ARTHUR ALLMAN DUMP	NONCD0000799	CONCORD	3224 POPLAR TENT RD.
CABARRUS DISPOSAL DUMP	NCD980502850	CONCORD	ZION CHURCH RD.
CHARLOTTE MOTOR SPEEDWAY LF#1	NONCD0000182	CONCORD	LOWES MOTOR SPEEDWAY
CONCORD LANDFILL	NONCD0000180	CONCORD	850 WARREN COLEMAN BLVD.
EARNHARDT ROAD DUMP	NONCD0000178	KANNAPOLIS	DICKENS PLACE
FISHERTOWN DUMP	NONCD0000179	KANNAPOLLIS	ROME ST.
FRANK JAMES DUMP	NONCD0000797	KANNAPOLIS	6210 HILLTOP AVE.
GURLEY DRIVE LDFL	NONCD0001028	CONCORD	292 GURLEY DR.
LES MYERS PARK	NONCD0000802	CONCORD	338 LAWDALE AVENUE
MOUNT PLEASANT DUMP	NONCD0000181	MOUNT	MOUNT PLEASANT RD. (SR

**Number of Sites:** 10**COUNTY: CALDWELL**

<b>Site</b>	<b>ID Number</b>	<b>City</b>	<b>Street Address</b>
ANDERSON REFUSE DUMP	NONCD0000192		HARTLAND RD
BLOWING ROCK LF	NONCD0000194	BLOWING ROCK	PACK HILL RD
CHARLIE LITTLE RD LDFL	NONCD0000716	GRANITE FALLS	DUDLEY SHOALS RD

**APPENDIX C. INACTIVE HAZARDOUS SITES INVENTORY  
PRE-REGULATORY LANDFILL SITES**

CHESTER REFUSE DISPOSAL	NONCD0000187	LENOIR	DAVE CHESTER DR
DUDLEY SHOALS LDFL 2	NONCD0000770	DUDLEY SHOALS	621 DUDLEY SHOALS
DUDLEY SHOALS RD LDFL	NONCD0000769	DUDLEY SHOALS	DUDLEY SHOALS RD
GARNES REFUSE DUMP	NONCD0000188	LENOIR	2250 GARNES PLACE
GRANITE FALLS DUMP	NONCD0000186	GRANITE FALLS	QUARRY RD
HELTON REFUSE DUMP	NONCD0000191	GRANITE FALLS	5351 CANNON DR
LENOIR DUMP	NONCD0000193	LENOIR	BEARD COLLETTSVILLE RD
RHODHISS DUMP	NONCD0000190	RHODHISS	PARK PLACE
SHEW REFUSE DISPOSAL	NONCD0000195		SR 1143 W
WALSH REFUSE DUMP	NONCD0000189	LENOIR	2171 PINEY GROVE CIRCLE
<b>Number of Sites:</b>	13		

**COUNTY: CAMDEN**

<b>Site</b>	<b>ID Number</b>	<b>City</b>	<b>Street Address</b>
NEWBY'S TRASH SERVICE DUMP	NONCD0000196	CAMDEN	SOUTH MILL DAM ROAD
<b>Number of Sites:</b>	1		

**COUNTY: CARTERET**

<b>Site</b>	<b>ID Number</b>	<b>City</b>	<b>Street Address</b>
ATLANTIC REFUSE DUMP	NONCD0000199	ATLANTIC	CORE SOUND LOOP ROAD
BEAUFORT REFUSE DUMP	NONCD0000200	BEAUFORT	FREEDOM PARK ROAD
CAPE CARTERET DUMP	NONCD0000213	CAPE CARTERET	HOLLAND POINT ROAD
CARTERET COUNTY LF	NONCD0000214	NEWPORT	
CARTERET COUNTY LF - MOUNT RUSSEL	NONCD0000209	NEWPORT	LANDFILL RD.
EMERALD ISLE DUMP	NONCD0000212	EMERALD ISLE	6712 EMERALD DRIVE
HARKERS ISLAND REFUSE DISPOSAL	NONCD0000207	HARKERS ISLAND	WHALERS RIDGE
MARSHALLBERG DUMP	NONCD0000203	MARSHALLBERG	SR 1348
MILL CREEK REFUSE DUMP	NONCD0000204	MILL CREEK	MILL CREEK ROAD (SR 1154)
MOREHEAD CITY REFUSE DUMP	NONCD0000205	MOREHEAD CITY	25TH STREET
OTWAY COMMUNITY REFUSE DUMP	NONCD0000198	OTWAY	574 FIRE TOWER ROAD (SR
RAYNOR GARBAGE DISPOSAL DUMP	NONCD0000211	BOGUE	264 BOGUE LOOP ROAD
STACY REFUSE DUMP	NONCD0000206		
WINSTON HILL LF	NONCD0000210	ATLANTIC	WINSTON DRIVE
<b>Number of Sites:</b>	14		

**COUNTY: CASWELL**

<b>Site</b>	<b>ID Number</b>	<b>City</b>	<b>Street Address</b>
CASWELL LF	NONCD0000216	MILTON	SLAUGHTER RD. (SR 1555)
MILES GARBAGE DUMP	NONCD0000215	YANCEYVILLE	HIGHWAY 62
<b>Number of Sites:</b>	2		

**COUNTY: CATAWBA**

<b>Site</b>	<b>ID Number</b>	<b>City</b>	<b>Street Address</b>
CATAWBA DUMP	NONCD0000217	CLAIRMONT	OLD CATAWBA RD. (SR 1722)
CONOVER DUMP	NONCD0000218	CONOVER	208 HERMAN SIPE RD.
LONG VIEW REFUSE DUMP	NONCD0000219	HICKORY	US HIGHWAY 70
MAIDEN DUMP	NONCD0000220	MAIDEN	SOUTH F STREET
NEWTON LANDFILL	NONCD0000221	NEWTON	BOSTON RD.
OLD HICKORY LANDFILL	NONCD0000794	HICKORY	US HIGHWAY 70
SWEETWATER ROAD DUMP	NONCD0000793	HICKORY	15TH AVE. SE
<b>Number of Sites:</b>	7		



APPENDIX C. INACTIVE HAZARDOUS SITES INVENTORY  
PRE-REGULATORY LANDFILL SITES

**COUNTY: CHATHAM**

Site	ID Number	City	Street Address
BYNUM DUMP	NONCD0000224	BYNUM	EDDIE PERRY ROAD
GOLDSTON DUMP	NONCD0000227	GOLDSTON	ST. LUKE CHURCH ROAD
PITTSBORO DUMP	NONCD0000742	PITTSBORO	PITTSBORO FIRE TOWER
SILER CITY DUMP	NONCD0000225	SILER CITY	WATER PLANT ROAD

**Number of Sites:** 4

**COUNTY: CHEROKEE**

Site	ID Number	City	Street Address
ANDREWS DUMP	NONCD0000231	ANDREWS	CONNAHETA AVENUE
LAKE HIWASSEE RESORT DUMP	NONCD0000228	MURPHY	NC 294 WEST
MURPHY REFUSE DUMP	NONCD0000230	MURPHY	TEXANA ROAD
PEACHTREE COM. DUMP	NONCD0000229	MURPHY	OLD HWY 64

**Number of Sites:** 4

**COUNTY: CHOWAN**

Site	ID Number	City	Street Address
EDENTON LANDFILL	NONCD0000233	EDENTON	OFF POPLAR NECK ROAD
J.W. BRADLEY DUMP	NONCD0000232	EDENTON	206 OAK GROVE ROAD
PERQUIMANS-CHOWAN LF	NONCD0000234	TYNER	600 SANDY RIDGE ROAD

**Number of Sites:** 3

**COUNTY: CLEVELAND**

Site	ID Number	City	Street Address
BOILING SPRINGS DUMP	NONCD0000241	BOILING SPRINGS	CLEARWATER RD.
CHERRYVILLE DUMP	NONCD0000250	CHERRYVILLE	THOMPSON DR.
CITY OF SHELBY LANDFILL (STUBBS)	NONCD0000699	STUBBS	AIRPORT RD.
CITY OF SHELBY LF	NCD986176451	SHELBY	WEST GROVE STREET
E.Z. SANITATION DUMP	NONCD0000236	LATTIMORE	PLATO LEE RD. (SR 1315)
KINGS MOUNTAIN LANDFILL	NONCD0000675	KINGS MOUNTAIN	200 POTTS CREEK RD.
KINGS MOUNTAIN LANDFILL #2	NONCD0000803	KINGS MOUNTAIN	NORTH CANSLER STREET
KINGS MTN. DUMP	NONCD0000239	KINGS MOUNTAIN	INDUSTRIAL DR. (SR 2312)
LATTIMORE DUMP	NONCD0000237	LATTIMORE	3847 ARTEE RD. (SR 1314)
PATTERSON SPRINGS DUMP	NONCD0000249	EARL	JETER RD. (SR 2212)
PHILLIPS REFUSE DUMP	NONCD0000240	GROVER	OFF HWY 226
POLKVILLE DUMP	NONCD0000248	POLKVILLE	2606 W. STAGGECOASH TRAIL
UPPER CLEVELAND DUMP	NONCD0000238	FALLSTON	BUCK HAVEN COURT
WACO DUMP	NONCD0000243	WACO	143 STROUP RD.

**Number of Sites:** 14

**COUNTY: COLUMBUS**

Site	ID Number	City	Street Address
BOLTON DUMP	NONCD0000252	BOLTON	TRAM ROAD
CHADBOURN DUMP	NONCD0000254	CHADBOURN	BROWN STREET (NC 410)
LAKE WACCAMAW DUMP	NONCD0000253	LAKE	DUPREE LANDING ROAD
RHONE ANDERSON LDFL	NONCD0000715	WHITEVILLE	OAK TREE LANE
RIEGELWOOD DUMP	NONCD0000251	RIEGELWOOD	SAND HOLE ROAD (SR 1846)
TABOR CITY DUMP	NONCD0000257	TABOR CITY	HINSON TRAIL
WHITEVILLE DUMP	NONCD0000256	WHITEVILLE	MILL STREET

**Number of Sites:** 7

**APPENDIX C. INACTIVE HAZARDOUS SITES INVENTORY  
PRE-REGULATORY LANDFILL SITES**

**COUNTY: CRAVEN**

Site	ID Number	City	Street Address
BELLTOWN ROAD DUMP	NONCD0000780	HAVELOCK	302 BELLTOWN RD.
CRAVEN COUNTY	NONCD0000261	HAVELOCK	US HWY 70
DOVER REFUSE DUMP	NONCD0000259	DOVER	13530 OLD US 70
HAVELOCK REFUSE DUMP	NONCD0000258	HAVELOCK	
MATTHEWS POINT DUMP	NONCD0000781	HAVELOCK	
NEW BERN SANITARY DUMP	NONCD0000263	NEW BERN	US HWY. 70 AND PEMBROKE
VANCEBORO DUMP	NONCD0000260	VANCEBORO	SR 1637
VANCEBORO LANDFILL	NONCD0000262	VANCEBORO	OLD LANDFILL ROAD

**Number of Sites:** 8**COUNTY: CUMBERLAND**

Site	ID Number	City	Street Address
CITY OF FAYETTEVILLE LANDFILL	NONCD0000739	FAYETTEVILLE	SHAW MILL RD.
CITY OF FAYETTEVILLE LANDFILL #2	NONCD0000740	FAYETTEVILLE	WILKES RD. (SR 2210)
CUMBERLAND COUNTY LANDFILL	NONCD0000741	HOPE MILLS	SMOKEY CANYON DR.
CUMBERLAND COUNTY LANDFILL - BEAVER DAM	NONCD0000736	AUTRYVILLE	NC 210
CUMBERLAND COUNTY LANDFILL - BONES CREEK	NONCD0000733	FAYETTEVILLE	WINWARD COVE RD.
CUMBERLAND COUNTY LANDFILL - TRAILER	NONCD0000734	FAYETTEVILLE	DISTRIBUTION DR.
CUMBERLAND COUNTY/CLIFFDALE LF	NCD980502900	FAYETTEVILLE	WINWARD COVE RD.
FAYETTEVILLE CITY LF	NONCD0000267	FAYETTEVILLE	CLAUDE LEE RD.
FAYETTEVILLE LDFL	NCD980502934	FAYETTEVILLE	NORTH EASTERN BLVD.
HOPE MILLS DUMP	NONCD0000264	HOPE MILLS	CECILY CIRCLE
HOPE MILLS LANDFILL	NCD980502983	HOPE MILLS	1 MILE SOUTH OF SR 1003
LEWIS CHAPEL SCHOOL RUBBLE STUMP SITE	NONCD0000725	FAYETTEVILLE	SKIBO RD. (US 401 BYPASS)
LIEBER SANITATION DUMP	NONCD0000266	FAYETTEVILLE	SHAW MILL RD.
MILAN YARD LANDFILL	NCD980503031	FAYETTEVILLE	MILAN RD.
STEDMAN DUMP	NONCD0000265	STEDMAN	NC 210
STEDMAN LANDFILL	NONCD0000375	STEDMAN	PAGE ROAD

**Number of Sites:** 16**COUNTY: CURRITUCK**

Site	ID Number	City	Street Address
INDEPENDENT TRASH SERVICE DUMP	NONCD0000269	MAMIE	SR 1112

**Number of Sites:** 1**COUNTY: DARE**

Site	ID Number	City	Street Address
BUXTON DUMP	NCD981750425	BUXTON	47646 BUXTON BACK ROAD
BUXTON DUMP TWO	NONCD0000765	BUXTON	47371 BUXTON BACK ROAD
DARE COUNTY DUMP	NONCD0000272	MANTEO	138 S. CALIFORNIA LANE
JENNETTE'S DUMP	NONCD0000273	BUXTON	NC HWY. 12
KILL DEVILS HILLS DUMP	NONCD0000271	KILL DEVIL HILLS	1541 COLINGTON ROAD
MANTEO DUMP	NONCD0000270	MANTEO	SIR WALTER RALEIGH STREET

**Number of Sites:** 6**COUNTY: DAVIDSON**

Site	ID Number	City	Street Address
DENTON DUMP	NONCD0000275	DENTON	GRUBB DR
DENTON LANDFILL	NONCD0000276	DENTON	SUMMVERVILLE CHURCH RD
DENTON-GRUBB DR LANDFILL	NONCD0000277	DENTON	GRUBB DR
N DAVIDSON CO LDFL	NONCD0000737	MIDWAY	287 SPRY RD

**APPENDIX C. INACTIVE HAZARDOUS SITES INVENTORY  
PRE-REGULATORY LANDFILL SITES**

NICOMA PARK	NONCD0000791	DENTON	NICOMA SUBDIVISION
RURAL GARBAGE SERVICE, INC.	NONCD0000274	THOMASVILLE	I-85
SCARLETT LANDFILL	NONCD0000509	HOLLY GROVE	LANDFILL RD
W DAVIDSON CO LDFL	NONCD0000676	LEXINGTON	3104 HORSESHOE NECK ROAD
WHEELERS SAND ROCK PIT DUMP	NONCD0000652	HIGH POINT	1001 WESTOVER DR

**Number of Sites:** 9

**COUNTY: DAVIE**

<b>Site</b>	<b>ID Number</b>	<b>City</b>	<b>Street Address</b>
CLEMENT REFUSE DUMP	NONCD0000280	MOCKSVILLE	WALKER ROAD
DALTON REFUSE DUMP	NONCD0000279	MOCKSVILLE	DALTON ROAD (SR 1605)

**Number of Sites:** 2

**COUNTY: DUPLIN**

<b>Site</b>	<b>ID Number</b>	<b>City</b>	<b>Street Address</b>
BEULAVILLE DUMP	NONCD0000283	BEULAVILLE	HWY 111
FAISON DUMP	NONCD0000287	FAISON	TAYLOR TOWN ROAD (SR 1354)
KENANSVILLE DUMP	NONCD0000282	KENANSVILLE	CHURCH STREET
MAGNOLIA DUMP	NONCD0000286	MAGNOLIA	NASH JOHNSON'S POND RD
ROSE HILL DUMP	NONCD0000281	ROSE HILL	LAKE TUT ROAD (SR 1146)
WALLACE DUMP	NONCD0000288	WALLACE	WASTE TREATMENT PLANT
WARSAW DUMP	NONCD0000285	WARSAW	WORKS FARM ROAD (SR1346)

**Number of Sites:** 7

**COUNTY: DURHAM**

<b>Site</b>	<b>ID Number</b>	<b>City</b>	<b>Street Address</b>
DURHAM COUNTY LANDFILL	NONCD0000289	OAK GROVE	1245 WREN RD
DURHAM LAND DISPOSAL AREA	NONCD0000291	DURHAM	1833 CAMDEN AVE
MARBERY	NONCD0000786	DURHAM	BEN BOW RD.
MITCHELL FARM	NONCD0000785	DURHAM	CHEEK RD
OLD DURHAM COUNTY LF	NONCD0000290	DURHAM	ELECTRA ROAD
ROCKY KNOLL SCHOOL SITE	NONCD0000787	DURHAM	BEN BOW ROAD
W. C. BECK PROPERTY	NONCD0000805	DURHAM	AMBERLEY DRIVE

**Number of Sites:** 7

**COUNTY: EDGECOMBE**

<b>Site</b>	<b>ID Number</b>	<b>City</b>	<b>Street Address</b>
CONETOE REFUSE DISPOSAL AREA	NONCD0000295	CONETOE	NC HIGHWAY 42
EDGECOMBE COUNTY LANDFILL	NONCD0000653	TARBORO	COLONIAL ROAD (SR 1601)
MACCLESFIELD DUMP	NONCD0000296	MACCLESFIELD	SOUTH FOUNTAIN ROAD (SR
OLD ROCKY MOUNT LF	NONCD0000299	ROCKY MOUNT	LEGGETT ROAD
PINETOPS REFUSE DUMP	NONCD0000298	PINETOPS	TEMPERANCE HALL ROAD
PRINCEVILLE DUMP	NONCD0000297	TARBORO	JENKINS STREET (SR 1622)
ROCKY MOUNT LDFL (LIEBERS)	NONCD0000710	ROCKY MOUNT	GAY ROAD (SR1268)
TARBORO LANDFILL	NCD980559389	TARBORO	BAKER STREET EXTENSION

**Number of Sites:** 8

**COUNTY: FORSYTH**

<b>Site</b>	<b>ID Number</b>	<b>City</b>	<b>Street Address</b>
AIRPORT LANDFILL	NONCD0000307	WINSTON-SALEM	AIRPORT RD
BECKEL ROAD DUMP	NONCD0000302	WINSTON-SALEM	4974 BECKEL RD
BUDDY ROBINS LANDFILL	NONCD0000306	WINSTON-SALEM	3459 THOMASVILLE RD
BUILDING RUBBLE LF	NONCD0000300	WINSTON-SALEM	918 HAZELWOOD DR

**APPENDIX C. INACTIVE HAZARDOUS SITES INVENTORY  
PRE-REGULATORY LANDFILL SITES**

CENTRAL PARK LDFL	NONCD0000782	WINSTON-SALEM	S MAIN & SALEM AVE
CITY OF WINSTON-SALEM	NONCD0000743	WINSTON-SALEM	OVERDALE RD
CITY OF WINSTON-SALEM	NONCD0000744	WINSTON-SALEM	2000 SILAS CREEK PKWY
CITY OF WINSTON-SALEM LF	NONCD0000308	WINSTON-SALEM	EBERT ST
COUNTY GARBAGE LANDFILL	NONCD0000301	RURAL HALL	645 MONTROYAL RD
KERNERSVILLE DUMP	NONCD0000303	KERNERSVILLE	720 MCKAUHAN ST
KERNERSVILLE RUBBLE DUMP	NCD980503189	KERNERSVILLE	GREEN ST

**Number of Sites:** 11

**COUNTY: FRANKLIN**

<b>Site</b>	<b>ID Number</b>	<b>City</b>	<b>Street Address</b>
BUNN DUMP	NONCD0000312	BUNN	HOWARD TANT ROAD
FRANKLINTON DUMP	NONCD0000310	FRANKLINTON	PARKEISWAY
J.H. WINSTON DUMP	NONCD0000311	YOUNGSVILLE	LONGMILL ROAD (SR-1134)
LOUISBURG DUMP	NONCD0000315	LOUISBURG	EAST RIVER RD (SR 1600)
LOUISBURG SITE #2	NONCD0000655	LOUISBURG	EAST JOHNSON STREET
LOUISBURG SITE #3	NONCD0000657	LOUISBURG	SEABORD ST

**Number of Sites:** 6

**COUNTY: GASTON**

<b>Site</b>	<b>ID Number</b>	<b>City</b>	<b>Street Address</b>
BESSEMER CITY DUMP	NONCD0000325	BESSEMER CITY	521 S. PINCHBACK AVE
BRUCES COUNTY LANDFILL	NONCD0000320	GASTONIA	4604 S YORK RD
FALLS DUMP	NONCD0000808	GASTONIA	2731 FORBES RD
GASTON CO. LF (MT. HOLLY LF)	NONCD0000321	MT. HOLLY	OLD HWY NC 27
GASTONIA REFUSE DUMP	NONCD0000658	GASTONIA	ATUEN RD
HARDIN REFUSE DUMP	NONCD0000317	DALLAS	129 DAYTON RD
HICKORY GROVE ROAD TCE	NCO000998344	MCADENVILLE	201 MCKINNEY CIR
HIGH SHOALS DUMP	NONCD0000319	DALLAS	701 S. LINCOLN ST
LOWELL REFUSE DUMP	NONCD0000323	LOWELL	1101 LOWELL SPENCER MTN RD
MCADENVILLE DUMP	NONCD0000318	MCADENVILLE	MCADENVILLE RD
SIMS LEGION PARK LF	NONCD0000766	GASTONIA	MARIETTA ST
STANLEY REFUSE DUMP	NONCD0000316	STANLEY	524 BLACKSNAKE ROAD

**Number of Sites:** 12

**COUNTY: GATES**

<b>Site</b>	<b>ID Number</b>	<b>City</b>	<b>Street Address</b>
GATESVILLE DUMP	NONCD0000326	GATESVILLE	257 CARTERS ROAD

**Number of Sites:** 1

**COUNTY: GRAHAM**

<b>Site</b>	<b>ID Number</b>	<b>City</b>	<b>Street Address</b>
ROBBINSVILLE DUMP	NONCD0000329	ROBBINSVILLE	569 OLD TALLULAH RD
USFS-MASSEY BRANCH	NONCD0000247	ROBBINSVILLE	MASSEY BRANCH RD

**Number of Sites:** 2

**COUNTY: GRANVILLE**

<b>Site</b>	<b>ID Number</b>	<b>City</b>	<b>Street Address</b>
CITY OF OXFORD LF	NONCD0000593	OXFORD	EAST INDUSTRY DRIVE
CREEDMORE DUMP	NONCD0000333	CREEDMOOR	PARK AVE
OXFORD DUMP	NONCD0000331	OXFORD	EAST INDUSTRY DRIVE
STOVALL DUMP	NONCD0000330	STOVALL	CRAWFORD CURRIN ROAD (SR

**Number of Sites:** 4

APPENDIX C. INACTIVE HAZARDOUS SITES INVENTORY  
PRE-REGULATORY LANDFILL SITES

**COUNTY: GREENE**

Site	ID Number	City	Street Address
HOOKERTON DUMP	NONCD0000335	HOOKERTON	BEHIND HOOKERTON WWTP
SNOW HILL DUMP	NONCD0000337	SNOW HILL	DANIEL RD.
WALSTONBURG DUMP	NONCD0000334	WALSTONBURG	NC HIGHWAY 121

**Number of Sites:** 3

**COUNTY: GUILFORD**

Site	ID Number	City	Street Address
BINGHAM PARK	NONCD0000244	GREENSBORO	400 BINGHAM ST
BUD HOLDING COMPANY	NONCD0000673	GREENSBORO	SHARP'S AIRPARK CT
GLASS EH COUNTY LF	NCD980557607	GREENSBORO	1103 NEALTOWN RD
GREENSBORO CITY LANDFILL	NCD991279027	GREENSBORO	2199 WHITE STREET

**Number of Sites:** 4

**COUNTY: HALIFAX**

Site	ID Number	City	Street Address
ENFIELD REFUSE DISPOSAL	NONCD0000340	ENFIELD	HWY 301 N
HALIFAX DUMP	NONCD0000343	HALIFAX	DOBBS STREET
LITTLETON DUMP	NONCD0000339	LITTLETON	HACKETT STREET
ROANOKE RAPIDS CITY LF	NONCD0000347	THELMA	HWY 158
ROANOKE RAPIDS LANDFILL	NONCD0000341	ROANOKE RAPIDS	GODLEY STREET (SR 1452)
ROANOKE RAPIDS LF (HINSON ST)	NONCD0000790	ROANOKE RAPIDS	HINSON ST
SCOTLAND NECK DUMP	NONCD0000344	SCOTLAND NECK	MARY CHAPEL ROAD (SR 1117)
STRICKLAND CIRCLE LF	NONCD0000789	ROANOKE RAPIDS	STRICKLAND CIRCLE &
WELDON CITY LANDFILL	NONCD0000346	WELDON	1128 COUNTY ROAD (SR 1600)
WELDON REFUSE DISPOSAL	NONCD0000342	WELDON	HWY 301 S

**Number of Sites:** 10

**COUNTY: HARNETT**

Site	ID Number	City	Street Address
ANGIER REFUSE DUMP	NONCD0000349	ANGIER	RAELS CHURCH ROAD (SR 1415)
BUIES CREEK DUMP	NONCD0000348	BUIES CREEK	KEITH HILLS ROAD
COATS MODIFIED LDFL	NONCD0000745	COATS	MCGEE BAREFOOT ROAD
COATS REFUSE DISPOSAL	NONCD0000353	COATS	NC HWY 27
DUNN-ERWIN DUMP	NONCD0000352	ERWIN	OLD HAMILTON ROAD
JOHNSONVILLE MODIFIED LDFL	NONCD0000749	JOHNSONVILLE	CAMERON HILL RD
LILLINGTON DUMP	NONCD0000350	LILLINGTON	EAST DUNCAN STREET
LILLINGTON MODIFIED LDFL	NONCD0000746	LILLINGTON	US HWY 401
MAMERS MODIFIED LDFL	NONCD0000748	MAMERS	
MASON'S STORE MODIFIED LDFL	NONCD0000747	MAMERS	TIM CURRIN ROAD

**Number of Sites:** 10

**COUNTY: HAYWOOD**

Site	ID Number	City	Street Address
HAZELWOOD DUMP	NONCD0000355	WAYNESVILLE	HYATT CREEK RD. (SR 1160)
HOGLEN REFUSE DISPOSAL	NONCD0000800	WAYNESVILLE	160 WHITE RIDGE (SR 1338)
REYNOLD'S SCHOOL ROAD	NONCD0000813	CANTON	REYNOLD'S SCHOOL ROAD
TOWN OF WAYNESVILLE DUMP	NONCD0000356	WAYNESVILLE	BIBLE BAPTIST RD.

**Number of Sites:** 4

APPENDIX C. INACTIVE HAZARDOUS SITES INVENTORY  
PRE-REGULATORY LANDFILL SITES

**COUNTY: HENDERSON**

Site	ID Number	City	Street Address
HENDERSON CO. LANDFILL	NCD980557961	HENDERSONVILLE	STONEY MOUNTAIN RD.
HENDERSON DUMP	NONCD0000359	HENDERSONVILLE	WILLIAMS ST.
MISTY VIEW DR LF	NONCD0000761	HENDERSONVILLE	MISTY VIEW DR
MUD CREEK DUMP	NONCD0000798	HENDERSONVILLE	LINCOLN CIRCLE

**Number of Sites:** 4

**COUNTY: HERTFORD**

Site	ID Number	City	Street Address
AHOSKIE DUMP	NONCD0000361	AHOSKIE	LEE JERNIGAN ROAD (SR 1101)
AULANDER REFUSE DISPOSAL	NONCD0000138	AULANDER	SR 1112
HERTFORD CO LDFL	NONCD0000718	UNION	SR 1189
MURFREESBORO DUMP	NONCD0000362	MURFREESBORO	OLD US 258
POWELLSVILLE REFUSE DISPOSAL	NONCD0000137	AHOSKIE	406 MOORETOWN ROAD
WINTON DUMP	NONCD0000360	WINTON	SR 1174

**Number of Sites:** 6

**COUNTY: HOKE**

Site	ID Number	City	Street Address
CLYDE LEACH DUMP	NONCD0000363	ARABIA	ASPEN LOOP
RAEFORD DUMP	NONCD0000364	RAEFORD	VASS RD. (SR 1300)
RAEFORD DUMP #2	NONCD0000801	RAEFORD	US-401 BYPASS

**Number of Sites:** 3

**COUNTY: HYDE**

Site	ID Number	City	Street Address
ENGLEHARD DUMP	NONCD0000367	ENGLEHARD	US HWY. 264 EAST
FAIRFIELD DUMP	NONCD0000365	FAIRFIELD	NC HWY 94
NEW HOLLAND DUMP	NONCD0000368	SWAN QUARTER	20577 US HWY. 264 EAST
OCRACOKE DUMP	NONCD0000369	OCRACOKE	SR 1358
SOUND SHORES LOTS 18 & 19	NONCD0000775	OCRACOKE	SOUND SHORES
SWAN QUARTER DUMP	NONCD0000366	SWAN QUARTER	SR 1127

**Number of Sites:** 6

**COUNTY: IREDELL**

Site	ID Number	City	Street Address
ALBERT MCCLURE BALL FIELD	NONCD0000623	STATESVILLE	1230 MUSEUM RD
COUNTY GARBAGE	NONCD0000372	STATESVILLE	TWIN OAKS RD
HARMONY REFUSE DISPOSAL	NONCD0000370	HARMONY	TOMLIN RD
LOVE VALLEY DUMP	NONCD0000373	LOVE VALLEY	FOX MOUNTAIN RD.
MARBLE ROAD DISPOSAL	NONCD0001129	STATESVILLE	MARBLE & TAYLORSVILLE
MOORESVILLE DUMP	NONCD0000376	MOORESVILLE	439 RINEHARDT RD
MOORESVILLE LANDFILL	NONCD0000374	MOORESVILLE	2586 CHARLOTTE HWY
OLD LOVE VALLEY DUMP	NONCD0000167	LOVE VALLEY	M&M LANE
STATESVILLE DUMP	NONCD0000371	STATESVILLE	402 SIGNAL HILL DR

**Number of Sites:** 9

**COUNTY: JACKSON**

Site	ID Number	City	Street Address
CASHIER'S REFUSE DISPOSAL	NONCD0000377	CASHIERS	NC HWY. 107
SYLVA DUMP	NONCD0000378	SYLVA	GUNSMOKE RD.

**APPENDIX C. INACTIVE HAZARDOUS SITES INVENTORY  
PRE-REGULATORY LANDFILL SITES**

WOODFIN CREEK DUMP  
**Number of Sites:** 3

NONCD0000796

SYLVA

MARIAH DR.

**COUNTY: JOHNSTON****Site**

BENSON REFUSE DUMP  
CLAYTON BALL FIELD  
FOUR OAKS DUMP  
KENLY DUMP  
NEWTON GROVE DUMP  
OLD SMITHFIELD LANDFILL  
PINE LEVEL DUMP  
PRINCETON DUMP  
SELMA REFUSE DUMP  
SMITHFIELD REFUSE DUMP

**ID Number**

NONCD0000384  
NCD980844732  
NONCD0000379  
NONCD0000380  
NONCD0000559  
NONCD0000777  
NONCD0000382  
NONCD0000383  
NONCD0000381  
NONCD0000385

**City**

BENSON  
CLAYTON  
FOUR OAKS  
KENLY  
NEWTON GROVE  
SMITHFIELD  
PINE LEVEL  
PRINCETON  
SELMA  
SMITHFIELD

**Street Address**

MASSENGILL FARM ROAD  
CITY ROAD  
123 CIVITAN RD  
S. RAILROAD STREET  
HARPERS HOUSE ROAD (SR  
E. HUNTLEY ST.  
7714 RAINS CROSSROADS  
PROGRESSIVE CHURCH ROAD  
1661 NC HWY 96 N.  
E. HUNTLEY ST

**Number of Sites:** 10**COUNTY: JONES****Site**

MAYSVILLE REFUSE DISPOSAL  
POLLOCKSVILLE DUMP  
POLLOCKSVILLE DUMP #2  
TRENTON REFUSE DISPOSAL

**ID Number**

NONCD0000387  
NONCD0000388  
NONCD0000776  
NONCD0000386

**City**

MAYSVILLE  
MAYSVILLE  
POLLOCKSVILLE  
TRENTON

**Street Address**

WEST SIXTH STREET  
144 WHITE OAK RIVER ROAD  
235 BEAUFORT RD.  
504 LANDFILL ROAD

**Number of Sites:** 4**COUNTY: LEE****Site**

BROADWAY DUMP  
LEE COUNTY LF  
SANFORD DUMP

**ID Number**

NONCD0000389  
NCD980503015  
NONCD0000390

**City**

BROADWAY  
SANFORD  
SANFORD

**Street Address**

DALRYMPLE FARM ROAD  
LANDFILL RD  
VALLEY ROAD

**Number of Sites:** 3**COUNTY: LENOIR****Site**

CARTER HILL SANITATION  
CARTER'S REFUSE DISPOSAL  
CASWELL SCHOOL DUMP  
DOBBS FARM DUMP  
EVERETT GARBAGE SERVICE DUMP  
KENNEDY HOME DUMP  
KINSTON DEMOLITION LF  
LA GRANGE REFUSE DISPOSAL  
PINK HILL DUMP  
SEVEN SPRINGS DUMP

**ID Number**

NONCD0000815  
NONCD0000395  
NONCD0000392  
NONCD0000391  
NONCD0000396  
NONCD0000393  
NCD075588913  
NONCD0000394  
NONCD0000397  
NONCD0000398

**City**

KINSTON  
KINSTON  
KINSTON  
KINSTON  
KINSTON  
KINSTON  
KINSTON  
LA GRANGE  
PINK HILL  
SEVEN SPRINGS

**Street Address**

BRITISH ROAD  
LAKE STREET  
HULL ROAD  
3060 DOBBS FARM ROAD  
END OF HENRY BLVD.  
CEDAR DELL LANE (SR 1338)  
DAVIS STREET  
KING STREET  
SR 1103  
JONES ROAD

**Number of Sites:** 10**COUNTY: LINCOLN****Site**

ABATTOIR LANDFILL  
DENVER LANDFILL  
HOWARD CREEK LANDFILL  
JONES AIRPORT LANDFILL  
LINCOLNTON REFUSE DISPOSAL

**ID Number**

NONCD0000401  
NONCD0000408  
NONCD0000402  
NONCD0000400  
NONCD0000405

**City**

LINCOLNTON  
DENVER  
LINCOLNTON  
LINCOLNTON  
LINCOLNTON

**Street Address**

2457 INDUSTRIAL PARK RD.  
2585 NORTH HWY. 16  
801 ALF HOOVER RD.  
SUNNY HILL DR. (SR 1650)  
FRINGEWOOD LANE

**APPENDIX C. INACTIVE HAZARDOUS SITES INVENTORY  
PRE-REGULATORY LANDFILL SITES**

MACHPELAH LANDFILL	NONCD0000407	IRON STATION	MOUNT ZION CHURCH RD.
NORTH BROOK LANDFILL	NONCD0000403	VALE	NORTH BROOK #3 SCHOOL RD.
TIN MINE LANDFILL	NONCD0000406	LINCOLNTON	TIN MINE RD.
<b>Number of Sites:</b>	8		
<b>COUNTY: MACON</b>			
<b>Site</b>	<b>ID Number</b>	<b>City</b>	<b>Street Address</b>
HIGHLANDS REFUSE DISPOSAL	NONCD0000413	HIGHLANDS	1080 RICH GAP RD
LEDFORD PICK-UP SERVICE	NONCD0000411	FRANKLIN	GEORGIA RD
<b>Number of Sites:</b>	2		
<b>COUNTY: MADISON</b>			
<b>Site</b>	<b>ID Number</b>	<b>City</b>	<b>Street Address</b>
HOT SPRINGS REFUSE DISPOSAL	NONCD0000418	HOT SPRINGS	COGDILLS DR
MARS HILL REFUSE DISPOSAL	NONCD0000415	MARS HILL	PARK DRIVE
MARSHALL REFUSE DISPOSAL	NONCD0000414	MARSHALL	COTTON MILL HILL RD
<b>Number of Sites:</b>	3		
<b>COUNTY: MARTIN</b>			
<b>Site</b>	<b>ID Number</b>	<b>City</b>	<b>Street Address</b>
HAMILTON DUMP	NONCD0000418	HAMILTON	JOHNSON BRIDGE ROAD (SR
HOBGOOD DUMP	NONCD0000345	HOBGOOD	NC 125 E
JAMESVILLE DUMP	NONCD0000421	JAMESVILLE	ASTORIA ROAD
OAK CITY DUMP	NONCD0000417	OAK CITY	8505 NC HWY 125
ROBERSONVILLE DUMP	NONCD0000420	ROBERSONVILLE	NC HWY 903 S
WILLIAMSTON DUMP	NONCD0000419	WILLIAMSTON	US 64 E
<b>Number of Sites:</b>	6		
<b>COUNTY: MCDOWELL</b>			
<b>Site</b>	<b>ID Number</b>	<b>City</b>	<b>Street Address</b>
GREENLEE POTHOLE	NONCD0000795	MARION	OLD GREENLEE RD
LINVILLE FALLS REFUSE DISPOSAL	NONCD0000423	LINVILLE FALLS	NC HWY 183
LITTLE SWITZERLAND LANDFILL	NONCD0000422	LITTLE	HWY 226-A
MARION REFUSE DISPOSAL	NONCD0000425	MARION	HWY 226
OLD FORT REFUSE DISPOSAL	NONCD0000424	OLD FORT	LACKEYTOWN RD
<b>Number of Sites:</b>	5		
<b>COUNTY: MECKLENBURG</b>			
<b>Site</b>	<b>ID Number</b>	<b>City</b>	<b>Street Address</b>
DAVIDSON LANDFILL	NONCD0000428	DAVIDSON	GREY RD. (SR 2417)
DAVIDSON SANITARY LANDFILL	NONCD0000184	DAVIDSON	FISHER RD. (SR 2419)
DOUBLE OAKS LANDFILL	NONCD0000806	CHARLOTTE	DOUBLE OAKS RD
MCALPINE CREEK PARK	NONCD0000698	CHARLOTTE	811 MONROE RD
OLD CHARLOTTE LDFL/ VANGUARD CENTER	NONCD0001065	CHARLOTTE	77 CENTER
PINEVILLE DUMP	NONCD0000427	PINEVILLE	SAM MEEKS RD. (SR 3638)
SOUTHSIDE PARK LANDFILL	NONCD0000807	CHARLOTTE	2645 TOOMEY AVENUE
STATESVILLE RD. LF	NCD000605097	CHARLOTTE	3200 NORTHERLY RD.
<b>Number of Sites:</b>	8		
<b>COUNTY: MITCHELL</b>			
<b>Site</b>	<b>ID Number</b>	<b>City</b>	<b>Street Address</b>
BAKERSVILLE REFUSE DISPOSAL	NONCD0000431	BAKERVILLE	WHITE OAK RD
SPRUCE PINE REFUSE DISPOSAL	NONCD0000432	SPRUCE PINE	BEAVER CREEK RD



**APPENDIX C. INACTIVE HAZARDOUS SITES INVENTORY  
PRE-REGULATORY LANDFILL SITES**

**Number of Sites:** 2

**COUNTY: MONTGOMERY**

Site	ID Number	City	Street Address
BISCOE OLD TOWN DUMP	NONCD0000672	BISCOE	303 MARTIN RD
CANDOR DUMP	NONCD0000433	CANDOR	WEST RIDGE LANE
HURLEY'S DUMP	NONCD0000435	BISCOE	ALTERNATE HYW 220
MOUNT GILEAD DUMP	NONCD0000434	MT GILEAD	HEARNE FARM ROAD (SR 1128)
TROY LANDFILL	NONCD0000434	TROY	MOUNT OLIVE CHURCH ROAD

**Number of Sites:** 5

**COUNTY: MOORE**

Site	ID Number	City	Street Address
ABERDEEN DUMP	NONCD0000443	ABERDEEN	517 SOUTH SANDHILLS BLVD.
CAMERON DUMP	NONCD0000442	CAMERON	KELLY RD.
CARTHAGE DUMP	NONCD0000446	CARTHAGE	SUNSET DR.
EAGLE SPRINGS DUMP	NONCD0000439	EAGLE SPRINGS	NC 211
MOORE COUNTY FL - CARTHAGE	NONCD0000720	CARTHAGE	JOEL RD. (SR 1833)
OLD ROBBINS-HIGH FALLS LF	NONCD0000445	ROBBINS	RITTER RD.
PINE BLUFF DUMP	NONCD0000440	PINE BLUFF	WEST BOSTON AVE.
ROBBINS DUMP	NONCD0000437	ROBBINS	CHEYENNE RD.
SOUTHERN PINES DUMP	NONCD0000762	SOUTHERN PINES	WEST MORGANTON RD.
SOUTHERN PINES LANDFILL	NONCD0000447	SOUTHERN PINES	WOOSTER RD.
VASS DUMP	NONCD0000441	VASS	ROLLINS DR.
WEST END DUMP	NONCD0000438	WEST END	CARTHAGE RD.
WICKER PARK LANDFILL	NONCD0000670	PINEHURST	MAGNOLIA RD.

**Number of Sites:** 13

**COUNTY: NASH**

Site	ID Number	City	Street Address
BAILEY DUMP	NONCD0000454	BAILEY	STONE HERITAGE ROAD (S.R.
BATTLEBORO DUMP	NONCD0000451	BATTLEBORO	752 W. BATTLEBORO AVE.
CASTALIA REFUSE DUMP	NONCD0000448	CASTALIA	SIMMONS ROAD
MIDDLESEX DUMP	NONCD0000449	MIDDLESEX	BAINES LANE
NASH COUNTY LF (RED OAK LF)	NCD980559330	RED OAK	RED OAK - BATTLEBORO
NASH COUNTY LF (SPRING HOPE)	NCD980559355	SPRING HOPE	OFF S.R. 1145
NASHVILLE DUMP	NONCD0000456	NASHVILLE	J.W. GLOVER MEMORIAL
ROCKY MOUNT LANDFILL	NONCD0000455	ROCKY MOUNT	COMMUNITY DRIVE
SHARPSBURG DUMP	NONCD0000450	SHARPSBURG	LANGLEY DRIVE
SPRING HOPE DUMP	NONCD0000452	SPRING HOPE	NC 581, CP&L POLE ZWH214
WHITAKERS DUMP	NONCD0000453	WHITAKERS	US 301 NORTH, NEAR PERRY'S

**Number of Sites:** 11

**COUNTY: NEW HANOVER**

Site	ID Number	City	Street Address
BARFIELD'S DUMP	NONCD0000457	WILMINGTON	SOUTHERLANDS AVE.
BLUE CLAY RD. LF	NONCD0000465		JUVENILE CENTER DR.
BURNT MILL CREEK LF	NONCD0000695	WILMINGTON	STANLEY ST.
CAROLINA BEACH REFUSE DISPOSAL	NONCD0000458	CAROLINA BEACH	DOW RD.
CASTLE HAYNE SERVICE DUMP	NONCD0000459	CASTEL HAYNE	5 MILES OFF HWY. 17 OFF SR
CASTLE HAYNE TRASH SERVICE	NONCD0000460	CASTLE HAYNE	SR 1002, NEAR CASTLE HAYNE
CORBETT PACKAGING CO. LDFL	NONCD0000105	WILMINGTON	NC 117-133 NORTH
EAST LAKE SHORE DRIVE LF	NONCD0000757	WILMINGTON	EAST LAKE SHORE DRIVE
FLEMINGTON LF	NCD980503056	WILMINGTON	205 SUTTON STEAM PLANT

**APPENDIX C. INACTIVE HAZARDOUS SITES INVENTORY  
PRE-REGULATORY LANDFILL SITES**

KURE BEACH REFUSE DISPOSAL	NONCD0000461	KURE BEACH	SUNNY POINT SAFETY ZONE
MCRAE STREET LF	NCD986171973	WILMINGTON	MCRAE ST
MILITARY CUTOFF LANDFILL	NONCD0000462	WILMINGTON	620 OLD MACCUMBER
NEW HANOVER CO & CAROLINA BEACH LANDFILL	NCD990715070	CAROLINA BEACH	DOW RD.
NEW HANOVER CO. LANDFILL	NONCD0000463	CAROLINA BEACH	DOW RD.
OPTIMIST BALL PARK	NONCD0000760	WILMINGTON	SOUTH FRONT STREET
RURAL GARBAGE SERVICE	NONCD0000467		SR 1524
TALLMAN CLAY PIT	NONCD0000759	WILMINGTON	16TH STREET
TOWN OF WRIGHTSVILLE BEACH OLD LANDFILL	NONCD0000404	WILMINGTON	910 OLD MCCUMBER STATION
WILMINGTON LANDFILL	NONCD0000466	WILMINGTON	MARTIN LUTHER KING
WILMINGTON LDFL (KIDDER ST)	NONCD0000756	WILMINGTON	1225 13TH ST.
WISTERIA DR. LF	NONCD0000758	WILMINGTON	2126 WISTERIA DR.
WRIGHTSVILLE BEACH DUMP	NONCD0000464	WRIGHTSVILLE	200 PARMELE BLVD.

**Number of Sites:** 22

**COUNTY: NORTHAMPTON**

<b>Site</b>	<b>ID Number</b>	<b>City</b>	<b>Street Address</b>
CONWAY REFUSE DISPOSAL	NONCD0000470	CONWAY	DELOATCH MILL ROAD (SR
GASTON REFUSE DISPOSAL	NONCD0000475	GASTON	PORCH DRIVE (SR 1219)
JACKSON REFUSE DISPOSAL	NONCD0000469	JACKSON	LANDFILL ROAD (SR 1378)
RICH SQUARE REFUSE DISPOSAL	NONCD0000473	RICH SQUARE	HART SWAMP ROAD (SR 1106)
SEABOARD REFUSE DISPOSAL	NONCD0000471	SEABOARD	PEANUT MARKET ROAD (SR
SEVERN REFUSE DISPOSAL	NONCD0000472	SEVERN	259 ROYAL WATSON RD (NC
WOODLAND REFUSE DISPOSAL	NONCD0000468	WOODLAND	BAUGHAN DRIVE (SR 1533)

**Number of Sites:** 7

**COUNTY: ONSLOW**

<b>Site</b>	<b>ID Number</b>	<b>City</b>	<b>Street Address</b>
CAMP DAVIS LANDFILL	NONCD0000683	HOLLY RIDGE	NC 50
HENDERSON DR. LDFL	NONCD0000680	JACKSONVILLE	HENDERSON DRIVE & RIVER
HOLLY RIDGE REFUSE DISPOSAL	NONCD0000478	HOLLY RIDGE	E. OCEAN BLVD. (NC 50)
JACKSONVILLE DUMP	NONCD0000479	JACKSONVILLE	US 17 AND CHANEY CREEK
JACKSONVILLE LF - GEORGETOWN RD.	NCD980502991	JACKSONVILLE	GEORGETOWN RD.
JACKSONVILLE WWTP LANDFILL AT STURGEON	NONCD0000679	JACKSONVILLE	LOYOLA DRIVE & WARDOLA
KERR CITY PARK	NONCD0000678	JACKSONVILLE	KERR STREET
ONSLow PINES RD. LDFL	NONCD0000681	JACKSONVILLE	ONSLow PINES ROAD
PHILLIPS PARK LANDFILL	NONCD0000677	JACKSONVILLE	HIGHWAY 17 NORTH AND
RAY'S RURAL DUMP	NONCD0000481	JACKSONVILLE	BRIDGET LANE
RICHLANDS REFUSE DISPOSAL	NONCD0000477	RICHLANDS	JIMMY POWELL LANE
SWANSBORO DUMP	NONCD0000476	SWANSBORO	GLANCY ROAD (SR 1559)

**Number of Sites:** 12

**COUNTY: ORANGE**

<b>Site</b>	<b>ID Number</b>	<b>City</b>	<b>Street Address</b>
CHAPEL HILL LANDFILL	NONCD0000484	CHAPEL HILL	1000 ESTES DRIVE EXTENSION
HILLSBOROUGH DUMP	NONCD0000483	HILLSBOROUGH	TORAIN STREET
UNIVERSITY OF NC/OLD SANITARY LF	NCD980557615	CHAPEL HILL	MUNICIPAL DRIVE

**Number of Sites:** 3

**COUNTY: PAMLICO**

<b>Site</b>	<b>ID Number</b>	<b>City</b>	<b>Street Address</b>
ARAPAHOE LDFL	NONCD0000717	ARAPAHOE	LEES LANDING RD
BAYBORO DUMP	NONCD0000485	BAYBORO	NEALS CREEK ROAD
ORIENTAL DUMP	NONCD0000486	ORIENTAL	SR 1308

APPENDIX C. INACTIVE HAZARDOUS SITES INVENTORY  
PRE-REGULATORY LANDFILL SITES

**Number of Sites:** 3

**COUNTY: PENDER**

Site	ID Number	City	Street Address
ATKINSON DUMP	NONCD0000489	ATKINSON	SLOCUM TRAIL (SR 1100)
BURGAW DUMP	NONCD0000490	BURGAW	PINEY WOODS RD. (SR 1216)
KIRKLAND'S DUMP	NONCD0000491	HAMPSTEAD	PERKINS RD.

**Number of Sites:** 3

**COUNTY: PERQUIMANS**

Site	ID Number	City	Street Address
HERTFORD DUMP	NONCD0000492	HERTFORD	HWY. BUS. 17 AT BEAR

**Number of Sites:** 1

**COUNTY: PERSON**

Site	ID Number	City	Street Address
ROXBORO DUMP	NONCD0000494	ROXBORO	MOUNTAIN ROAD
SOLOMON'S DUMP	NONCD0000493	ROXBORO	610 HESTERS STORE ROAD

**Number of Sites:** 2

**COUNTY: PITT**

Site	ID Number	City	Street Address
AYDEN REFUSE DUMP	NONCD0000502	AYDEN	NORTH EAST AVENUE
BETHEL REFUSE DUMP	NONCD0000501	BETHEL	BIG OAK ROAD
FALKLAND DUMP	NONCD0000498	FALKLAND	HWY. 222
FARMVILLE REFUSE DISPOSAL	NONCD0000497	FARMVILLE	HWY. 121
FOUNTAIN REFUSE DISPOSAL	NONCD0000496	FOUNTAIN	SOUTH LYNCH STREET
GREENVILLE CITY LF	NCD980557698	GREENVILLE	5TH STREET AND CEMETERY
GRIFTON DUMP	NONCD0000500	GRIFTON	CREEK SHORE DRIVE
GRIMESLAND REFUSE DUMP	NONCD0000495	GRIMESLAND	GRIMESLAND BRIDGE ROAD
LITTLEFIELD LDFL	NONCD0000006	LITTLEFIELD	SR 1906 GARRIS ROAD
UNKNOWN #1 - PITT	NONCD0000661		NORTH GREENE STREET
UNKNOWN #2 - PITT	NONCD0000660	GREENVILLE	PACTOLUS HIGHWAY (NC 33)
WINTERVILLE DUMP	NONCD0000499	WINTERVILLE	REEDY BRANCH RD (SR 1131)

**Number of Sites:** 12

**COUNTY: POLK**

Site	ID Number	City	Street Address
BURT BLACKWELL RD DUMP	NONCD0000332	MILL SPRING	BURT BLACKWELL RD
COLUMBUS REFUSE DISPOSAL	NONCD0000503	COLUMBUS	WATERTOWN DR.
LITTLE MOUNTAIN LDFL	NONCD0001056	COLUMBUS	SR 1522 - LITTLE MT. RD.
SALUDA REFUSE DUMP	NONCD0000505	SALUDA	CHESTNUT ST.
TRYON REFUSE DISPOSAL	NONCD0000504	TRYON	NEW MARKET RD.

**Number of Sites:** 5

**COUNTY: RANDOLPH**

Site	ID Number	City	Street Address
ASHEBORO MUNICIPAL LF	NCD980557557	ASHEBORO	OFF OLD US 64
C.A. BOWERS DUMP	NONCD0000510	TRINITY	3904, 3906 FULLER MILL RD
COLERIDGE	NONCD0000663	COLERIDGE	4930 NC 22/NC 42
FRANKLINVILLE DUMP	NONCD0000508	FRANKLINVILLE	SUNSET AVE.
LIBERTY DUMP	NONCD0000512	LIBERTY	5876 SANDY CREEK CHURCH RD
MODERN GARBAGE DUMP	NONCD0000513	RANDLEMAN	1200 FOX COUNTRY

**APPENDIX C. INACTIVE HAZARDOUS SITES INVENTORY  
PRE-REGULATORY LANDFILL SITES**

OLD RANDLEMAN TOWN DUMP	NCD986197374	RANDLEMAN	RANDELMAN LAKE RD
PLEASANT RIDGE (BURGESS DUMP)	NONCD0000662	RAMSEUR	PARKWOOD RD
RAMSEUR	NONCD0000506	RAMSEUR	339 RAMSEUR JULIAN RD
RANDLEMAN DUMP	NONCD0000511	RANDLEMAN	3475 APPLEWOOD RD
SEAGROVE DUMP	NONCD0000507	SEAGROVE	E OF 5377 RIDGE RD

**Number of Sites:** 11

**COUNTY: RICHMOND**

<b>Site</b>	<b>ID Number</b>	<b>City</b>	<b>Street Address</b>
ELLERBE DUMP	NONCD0000516	ELLERBE	RAILROAD STREET
HAMLET DUMP	NONCD0000515	HAMLET	402 LAKESIDE DRIVE
HAMLET TRASH DISPOSAL AREA	NONCD0000519	HAMLET	133 CHALK ROAD
OLD ELLERBE DUMP	NONCD0000304	ELLERBE	MAIN STREET
OLD RICHMOND COUNTY LF	NONCD0000594	ROCKINGHAM	166 POPPY SEED DR
ROCKINGHAM DUMP	NONCD0000517	ROCKINGHAM	ORAL BESSIE LANE
SANDFILL INDUSTRIAL DUMP	NONCD0000514	ROCKINGHAM	HWY 74
SUBURBAN WASTE & GARBAGE CO. DUMP	NONCD0000518	ROCKINGHAM	COUNTY HOME ROAD
TOWN OF HAMLET LDFL	NONCD0000750	HAMLET	EAST HAMLET AVENUE

**Number of Sites:** 9

**COUNTY: ROBESON**

<b>Site</b>	<b>ID Number</b>	<b>City</b>	<b>Street Address</b>
CITY OF LUMBERTON LDFL	NONCD0000712	LUMBERTON	ODUM ROAD (SR 1526)
FAIR BLUFF DUMP	NONCD0000255	FAIR BLUFF	NC 904
FAIRMONT DUMP	NONCD0000521	FAIRMONT	INDUSTRIAL DRIVE (SR 2300)
JAMES DEBRAHL LAFAYETTE TRANSP. LDFL	NONCD0000713	ROWLAND	BRIGGS ROAD (SR-1159)
LUMBER BRIDGE REFUSE DISPOSAL	NONCD0000522	LUMBER BRIDGE	MCINTOSH ROAD (SR 1705)
LUMBERTON DUMP	NONCD0000527	HESTERTOWN	SR 1544
MAXTON DUMP	NONCD0000524	MAXTON	US 74-BYPASS & NC 71
PARKTON DUMP	NONCD0000520	PARKTON	SR 1731
PEMBROKE DUMP	NONCD0000525	PEMBROKE	DEEP BRANCH ROAD
RED SPRINGS DUMP	NONCD0000529	RED SPRINGS	GREEN HILL DR.
ROWLAND REFUSE DUMP	NONCD0000523	ROWLAND	CHERRY STREET
SANITATION SERVICE LF	NCD980503106	RENNERT	COVINGTON FARM ROAD (SR
TOWN OF MAXTON LDFL	NONCD0000714	MAXTON	MAXTON POND RD.

**Number of Sites:** 13

**COUNTY: ROCKINGHAM**

<b>Site</b>	<b>ID Number</b>	<b>City</b>	<b>Street Address</b>
DRAPER DUMP	NONCD0000531	DRAPER	PARK ST
HOPKINS GARBAGE DUMP	NONCD0000535	EDEN	338 BARNES RD
LEAKSVILLE LANDFILL	NONCD0000534	EDEN	1050 KLYCE ST
MADISON LANDFILL	NONCD0000536	MADISON	OLD COVERED BRIDGE RD
REIDSVILLE LANDFILL	NONCD0000537	REIDSVILLE	GOLDWATER TRAIL
SPRAY DUMP	NONCD0000533	EDEN	7487 HWY 14
STONEVILLE DUMP	NONCD0000532	STONEVILLE	SNEAD RD

**Number of Sites:** 7

**COUNTY: ROWAN**

<b>Site</b>	<b>ID Number</b>	<b>City</b>	<b>Street Address</b>
CANNON MILLS LANDFILL	NCD003162666	KANNAPOLIS	614 8TH STREET
CHINA GROVE DUMP	NONCD0000540	CHINA GROVE	KIRK STREET
EAST SPENCER DUMP	NONCD0000541	EAST SPENCER	BROWN STREET (AKA SOUTH
I-85 LANDFILL	NONCD0000763	SALISBURY	REAMER CIRCLE

**APPENDIX C. INACTIVE HAZARDOUS SITES INVENTORY  
PRE-REGULATORY LANDFILL SITES**

LANDIS WASTE DISPOSAL AREA	NONCD0000539	CHINA GROVE	950 KIMBALL ROAD
ROWAN COUNTY LANDFILL	NCD980557748	SALISBURY	NATIONAL GUARD ROAD
SALISBURY LANDFILL	NONCD0000543	SALISBURY	1920 OLD WILKESBORO ROAD
SPENCER LAND DISPOSAL AREA	NONCD0000542	SPENCER	SOWERS FERRY RD.

**Number of Sites:** 8

**COUNTY: RUTHERFORD**

<b>Site</b>	<b>ID Number</b>	<b>City</b>	<b>Street Address</b>
ALEXANDER MILLS DUMP	NONCD0000551	FOREST CITY	US HIGHWAY 221-A
ARROWOOD DUMP	NONCD0000788	FOREST CITY	470 OLD HENRIETTA RD.
B & G DUMP	NONCD0000556	CLIFFSIDE	SIX POINTS RD.
BOSTIC REFUSE DISPOSAL	NONCD0000546	BOSTIC	389 WEST CHURCH ST.
CLIFFSIDE MILL DUMP	NONCD0000544	CLIFFSIDE	PEA RIDGE RD. (SR 1960)
CLIFFSIDE REFUSE DISPOSAL	NONCD0000755	CLIFFSIDE	US HIGHWAY 221-A
FOREST CITY DUMP #1	NONCD0000554	FOREST CITY	RIVERSIDE DR.
FOREST CITY DUMP #2	NONCD0000107	FOREST CITY	140/152 US 74 BUSINESS
HAWKINS REFUSE DISPOSAL	NONCD0000548	FOREST CITY	CLIFFSIDE STREET
HAYNES REFUSE DUMP	NONCD0000553	FOREST CITY	474 AVONDALE LANDFILL RD.
HENDRICKS DUMP	NONCD0000549	FOREST CITY	BROOKLYN RD.
HORN OPEN DUMP	NONCD0000664	FOREST CITY	184 WEST TRADE ST.
LAKE LURE DUMP	NONCD0000552	LAKE LURE	ISLAND CREEK RD.
MICHAEL'S DUMP	NONCD0000545		DOGGETT GROVE RD.
SPINDALE REFUSE DISPOSAL	NONCD0000022	SPINDALE	1060 OLD BALL PARK RD.

**Number of Sites:** 15

**COUNTY: SAMPSON**

<b>Site</b>	<b>ID Number</b>	<b>City</b>	<b>Street Address</b>
AUTRYVILLE LDFL	NONCD0000560	AUTRYVILLE	SR 1233
CLINTON DUMP	NONCD0000558	CLINTON	ROYAL LANE
DUNN REFUSE DISPOSAL	NONCD0000351	DUNN	US HWY 421
GARLAND DUMP	NONCD0000562	GARLAND	SR 1133
KEENER LANDFILL	NCD981031693	CLINTON	10 TANGELWOOD LANE
ROSEBORO DUMP	NONCD0000561	ROSEBORO	NC 242
ROWAN ROAD LANDFILL	NCN000407196	CLINTON	ROWAN ROAD
SALEMBURG DUMP	NONCD0000557	SALEMBURG	BUBBA GUMP LANE
SAMPSON CO LDFL (CARTERS BRIDGE)	NONCD0000706	GARLAND	SR 1134
SAMPSON CO LDFL (INGOLD)	NONCD0000702	INGOLD	EZZELL ROAD (SR 1142)
SAMPSON CO LDFL (IVANHOE)	NONCD0000703	IVANHOE	IVANHOE ROAD (SR 1100)
SAMPSON CO LDFL (MT GILEAD)	NONCD0000701	MT GILEAD	US 421
SAMPSON CO LDFL (SPIVEYS CORNER)	NONCD0000700	SPIVEYS CORNER	HUDSONTOWN ROAD (SR
SAMPSON CO LDFL (SUTTONTOWN)	NONCD0000704	SUTTONTOWN	PREACHER HENRY ROAD (SR

**Number of Sites:** 14

**COUNTY: SCOTLAND**

<b>Site</b>	<b>ID Number</b>	<b>City</b>	<b>Street Address</b>
GIBSON REFUSE DUMP	NONCD0000564	GIBSON	HUNSUCKER RD.
LAURINBURG DUMP	NONCD0000565	LAURINBURG	HALL ST.
SCOTLAND COUNTY COMM. DUMP	NONCD0000563	LAURINBURG	12281 BARNES BRIDGE RD.
SCOTLAND COUNTY SANITARY LANDFILL	NONCD0000804	LAURINBURG	HIGHLAND ROAD

**Number of Sites:** 4

**COUNTY: STANLY**

<b>Site</b>	<b>ID Number</b>	<b>City</b>	<b>Street Address</b>
ALBEMARLE DUMP	NONCD0000571	ALBEMARLE	32311 NANNY DRIVE

APPENDIX C. INACTIVE HAZARDOUS SITES INVENTORY  
PRE-REGULATORY LANDFILL SITES

AQUADALE DUMP	NONCD0000568	AQUADALE	12423 OLD AQUADALE ROAD
CITY OF ALBEMARLE DUMP	NONCD0000751	ALBEMARLE	COBLE AVENUE
NORWOOD DUMP	NONCD0000570	NORWOOD	HWY 52
OAKBORO DUMP	NONCD0000569	OAKBORO	12566 GREENE ROAD
RICHFIELD DUMP	NONCD0000566	RICHFIELD	STATE STREET
STANFIELD DUMP	NONCD0000567	STANFIELD	SR 1147

**Number of Sites:** 7

**COUNTY: STOKES**

Site	ID Number	City	Street Address
DANBURY DUMP	NONCD0000575	DANBURY	SHEPPARD MILL RD.
GORDON'S DUMP	NONCD0000576	PINNACLE	1290 PERCH RD. (SR 1147)
KINGS DUMP	NONCD0000572	KING	BROWN RD. (SR 1128)
MONROE CRAIG LF	NONCD0000752	WALNUT COVE	BRAY RD.
WALNUT COVE DUMP	NONCD0000577	WALNUT COVE	MIDDLETON LOOP (SR 1909)

**Number of Sites:** 5

**COUNTY: SURRY**

Site	ID Number	City	Street Address
BEAULAH COMM. DUMP	NONCD0000579	LOWGAP	124 PAULA LANE
ELKIN LANDFILL	NONCD0000581	ELKIN	BENGE DRIVE
GARBAGE SERVICE DUMP	NONCD0000580	MT AIRY	PINE TERRRACE DRIVE
MT. AIRY DUMP	NONCD0000584	MT AIRY	CITY VIEW DRIVE
PILOT MT. REFUSE DUMP	NONCD0000583	PILOT MT	INDIGO LANE
TWO BRIDGES LF	NONCD0000809	ELKIN	STANDARD ST.
WASTEWATER TREATMENT ROAD LANDFILL	NONCD0000597	MOUNT AIRY	WASTEWATER TREATMENT
WEYERHAEUSER LF	NONCD0000586	ELKIN	184 GENTRY ROAD

**Number of Sites:** 8

**COUNTY: SWAIN**

Site	ID Number	City	Street Address
SWAIN COUNTY DUMP	NONCD0000588	BRYSON CITY	BUCKNER BRANCH RD

**Number of Sites:** 1

**COUNTY: TRANSYLVANIA**

Site	ID Number	City	Street Address
BREVARD DUMP	NONCD0000208	BREVARD	ILLAHEE POINT (SR 1124)
DAVIDSON RIVER DUMP	NONCD0000591	PISGAH FOREST	POPLAR LANE
LAKE TOXAWAY DUMP	NONCD0000592	LAKE TOXAWAY	CATATOGA RESORT
ROSMAN DUMP	NONCD0000590	ROSMAN	OLD HWY. 64

**Number of Sites:** 4

**COUNTY: TYRRELL**

Site	ID Number	City	Street Address
COLUMBIA DUMP	NONCD0000595	COLUMBIA	HOWARD STREET
SCUPPERNONG COMM. DUMP	NONCD0000596	SCUPPERNONG	CHAPEL HILL ROAD (SR 1114)

**Number of Sites:** 2

**COUNTY: UNION**

Site	ID Number	City	Street Address
MARSHVILLE DUMP	NONCD0000600	MARSHEVILLE	HASTY RD. (SR 1901)
MONROE LANDFILL	NONCD0000599	MONROE	RICHARDSON ST.
UNION COUNTY LF	NCD980503163	MONROE	AUSTIN CHANEY RD.

**APPENDIX C. INACTIVE HAZARDOUS SITES INVENTORY  
PRE-REGULATORY LANDFILL SITES**

WAXHAW DUMP  
**Number of Sites:** 4      NONCD0000598      WAXHAW      8625 RICHARDSON-KING RD.

**COUNTY: VANCE**

Site	ID Number	City	Street Address
CLOSED CITY OF HENDERSON LDFL	NONCD0001001	HENDERSON	NC 39
RAMSEY STREET DUMP	NONCD0000814	HENDERSON	TERMINUS OF RAMSEY

**Number of Sites:** 2

**COUNTY: WAKE**

Site	ID Number	City	Street Address
APEX SANITARY LF	NCD980502793	APEX	451 W WILLIAMS ST
BENTLEY WOODS SITE	NONCD0000669	RALEIGH	SR 2006 OR PERRY CREEK RD
CARY DUMP	NONCD0000602	CARY	313 N DIXON ST
EAST WAKE COUNTY LF	NONCD0000614	KNIGHTDALE	SR 2655/ US 64
ELWOOD PINES DUMP	NONCD0000729	HOLLY SPRINGS	180 NEWSPAPER WAY
FUQUAY VARINA	NONCD0000606	FUQUAY VARINA	900 ANGIER RD
GARNER TRASH DUMP	NONCD0000604	GARNER	3175 BENSON RD
GILL STREET PARK	NONCD0000201	ZEBULON	N GILL ST
HOLLY SPRINGS DUMP	NONCD0000605	HOLLY SPRINGS	BASS LAKE RD
KNIGHTDALE DUMP	NONCD0000603	KNIGHTDALE	ROBERTSON
LAKES APTS	NONCD0000697	RALEIGH	OFF SANDY FORKS RD
MANGUM ESTATES	NONCD0000812	WAKE FOREST	LEDBURY WAY
NC DEPT. OF AGRICULTURE LF	NONCD0000607	RALEIGH	SR 1656/TRINITY RD.
OLD HOLLY SPRINGS DUMP/ CARY SANITARY LFL	NONCD0000665	HOLLY SPRINGS	HOLLY SPRINGS RD
OLD RALEIGH #9-HOWARD JOHNSON CRABTREE	NCD980845903	RALEIGH	2102 CENTURY DRIVE
OLD RALEIGH LDFL #11 - DOROTHEA DIX	NONCD0000610	RALEIGH	DOROTHEA DIX HOSPITAL
OLD RALEIGH LF #1	NONCD0000684	RALEIGH	1430 S BLOUNT ST
OLD RALEIGH LF #10	NONCD0000693	RALEIGH	211 SIX FORKS RD
OLD RALEIGH LF #12	NONCD0000694	RALEIGH	SHIRLEY ST
OLD RALEIGH LF #2	NONCD0000685	RALEIGH	1401 CAPITAL BLVD
OLD RALEIGH LF #3	NONCD0000686	RALEIGH	1408 BROOKSIDE RD
OLD RALEIGH LF #4	NONCD0000687	RALEIGH	1817 CAPITAL BLVD
OLD RALEIGH LF #5	NONCD0000688	RALEIGH	2405 WADE AVE
OLD RALEIGH LF #6	NONCD0000689	RALEIGH	BLUFF ST
OLD RALEIGH LF #7	NONCD0000690	RALEIGH	2226 CAPITAL BLVD.
OLD RALEIGH LF #8	NONCD0000691	RALEIGH	INDUSTRIAL DR
OLD WALTON'S DUMP	NONCD0000753	MORRISVILLE	10310 CHAPEL HILL RD
ROLESVILLE DUMP	NONCD0000601	ROLESVILLE	HWY 401
ROWLAND LF	NCD065300113	RALEIGH	3000 GRESHAM LAKE RD
SOUTH SAUNDERS ST DUMP	NONCD0000668	RALEIGH	2603 SAUNDERS & 601
WALTON'S SANITATION SERVICE DUMP	NONCD0000696	MORRISVILLE	580 CHURCH ST
WE BUFFALOE, JR PRIVATE DUMP	NONCD0000667	GARNER	US-70
WENDELL DUMP	NONCD0000609	WENDELL	LAKE GLAD RD
ZEBULON DUMP	NONCD0000608	ZEBULON	509 HORTON ST

**Number of Sites:** 34

**COUNTY: WARREN**

Site	ID Number	City	Street Address
MACON DUMP	NONCD0000617	MACON	DOC THOMPSON ROAD (SR
NORLINA DUMP	NONCD0000615	NORLINA	ROSE STREET (SR 1106)
WARRENTON DUMP	NONCD0000616	WARRENTON	HAMME MILL ROAD (SR 1602)

**Number of Sites:** 3

APPENDIX C. INACTIVE HAZARDOUS SITES INVENTORY  
PRE-REGULATORY LANDFILL SITES

**COUNTY: WASHINGTON**

Site	ID Number	City	Street Address
CRESWELL REFUSE DISPOSAL	NONCD0000620	CRESWELL	MAIN STREET AND
MACKEY'S DUMP	NONCD0000619		LANDFILL ROAD
PLYMOUTH REFUSE DUMP	NONCD0000621	PLYMOUTH	WATER STREET
ROPER REFUSE DISPOSAL	NONCD0000618	ROPER	CROSS STREET - ACROSS FROM

**Number of Sites:** 4

**COUNTY: WAYNE**

Site	ID Number	City	Street Address
CHERRY HOSPITAL DUMP	NONCD0000627	GOLDSBORO	W. ASH STREET
EUREKA REFUSE DISPOSAL	NONCD0000632	EUREKA	WEST CHASE STREET
FREMONT REFUSE DISPOSAL	NONCD0000628	FREMONT	SR 1359
GOLDSBORO DUMP	NONCD0000630	GOLDSBORO	US HIGHWAY 117 BYPASS
GOLDSBORO MUNICIPAL LF	NCD980557649	GOLDSBORO	US HIGHWAY 117 BYPASS
KERMIT GURLEY DUMP	NONCD0000626	GOLDSBORO	BUCK SWAMP ROAD
MT OLIVE LDFL	NONCD0000709	MOUNT OLIVE	KELLY SPRINGS ROAD
MT. OLIVE REFUSE DISPOSAL	NONCD0000631	MOUNT OLIVE	EAST JAMES STREET
PIKEVILLE DUMP	NONCD0000629	PIKEVILLE	
PIKEVILLE LDFL	NONCD0000708	PIKEVILLE	LEIGH DRIVE

**Number of Sites:** 10

**COUNTY: WILKES**

Site	ID Number	City	Street Address
BETHEL DUMP	NONCD0000792	JONESVILLE	314 NORTH RIVER RD
N. WILKESBORO DUMP	NONCD0000634	NORTH	RIVER LIBERTY GROVE
SOMERS ROAD DUMP	NCD981477318	HAMPTONVILLE	2646 SOMERS ROAD
WILKESBORO REFUSE DISPOSAL	NONCD0000633	WILKESBORO	KELLY HILL RD

**Number of Sites:** 4

**COUNTY: WILSON**

Site	ID Number	City	Street Address
BLACK CREEK DUMP	NONCD0000636	BLACK CREEK	NEAR SR 1628
CITY OF WILSON LANDFILL-1	NONCD0000674	WILSON	105 GOLDSBORO ST. NE
CITY OF WILSON LDFL-2	NONCD0000202	WILSON	6741 WARD BLVD
ELM CITY REFUSE DISPOSAL	NONCD0000638	ELM CITY	NORTH RAILROAD STREET
SARATOGA DUMP	NONCD0000637	SARATOGA	7340 CABIN BRANCH RD. (SR
SIMS REFUSE DISPOSAL	NONCD0000639	SIMS	7002 BRUCE ROAD
STATONSBURG DUMP	NONCD0000635	STANTONSBURG	5345 NC HWY 222
WILSON SANITARY LF	NONCD0000640	WILSON	4545 NW AIRPORT DRIVE

**Number of Sites:** 8

**COUNTY: YADKIN**

Site	ID Number	City	Street Address
ARLINGTON DUMP	NONCD0000644	ARLINGTON	345 SOUTH MAIN STREET
BOONVILLE DUMP	NONCD0000645	BOONVILLE	RIVER BEND ROAD
CHAMBERLAND-HODGE DUMP	NONCD0000642	YADKINVILLE	
FALL CREEK COMM. DUMP	NONCD0000641	BOONVILLE	PULLIAM ROAD
JOYNER REFUSE DUMP	NONCD0000646	YADKINVILLE	1425 OLD STAGE ROAD
OLD YADKIN COUNTY LF	NONCD0000648	YADKINVILLE	SIZEMORE ROAD
YADKINVILLE REFUSE DISPOSAL	NONCD0000647	YADKINVILLE	1141 TENNESSEE STREET

**Number of Sites:** 7



APPENDIX C. INACTIVE HAZARDOUS SITES INVENTORY  
PRE-REGULATORY LANDFILL SITES

COUNTY: YANCEY

**Site**  
BURNSVILLE DUMP

**ID Number**  
NONCD0000649

**City**  
BURNSVILLE

**Street Address**  
OLD FORK RD

**Number of Sites:** 1

North Carolina Department of Environmental Quality  
Division of Waste Management

**Public and Private Municipal Solid Waste and Construction and Demolition Disposal, FY 2016-2017**

Permit #	Facility	Tons						
		2016-2017	2015-2016	2014-2015	2013-2014	2012-2013		
8202-MSWLF-2000	Sampson County Disposal, LLC	1,547,245	1,530,860	1,392,914	1,331,663	1,293,711		
1304-MSWLF-1992	BFI-Charlotte Mtr Speedway Landfill V	921,315	1,085,646	815,471	792,216	815,006		
0403-MSWLF-2010	Chambers Development MSWLF (Anson Landfill)	655,449	492,911	479,184	436,754	281,501		
U0038-MSWLF-	R & B Landfill	623,923	431,507	90,992	56,033	55,207		
6204-MSWLF-1995	Uwharrie Env. Reg. Landfill	621,378	729,759	665,505	654,529	825,415		
0803-MSWLF-1993	East Carolina Reg Landfill	511,552	591,859	476,493	481,328	529,888		
9222-MSWLF-2008	Wake County South Wake MSWLF	442,659	436,632	418,546	406,569	400,716		
1403-MSWLF-1998	Foothills Environmental Landfill	378,138	356,457	353,687	336,173	332,319		
6504-MSWLF-1981	New Hanover County Landfill	282,751	253,322	233,414	210,937	208,087		
3402-MSWLF-1997	Hanes Mill Road Landfill	249,304	252,744	233,786	243,644	224,894		
7304-MSWLF-1997	Upper Piedmont Reg Landfill	246,056	252,684	263,397	243,238	237,215		
3606-MSWLF-1997	Gaston County Landfill	205,018	174,595	165,173	140,125	136,085		
2509-MSWLF-1999	CRSWMA - Long Term Regional Landfill	197,820	192,944	184,420	182,781	175,596		
4903-MSWLF-1993	Iredell County Sanitary LF	193,062	189,861	170,073	165,890	157,221		
4407-MSWLF-1993	Haywood Co White Oak Landfill	160,471	160,500	160,566	57,331	42,859		
7607-MSWLF-2015	Great Oak Landfill	157,446						
2601-MSWLF-1997	Cumberland County Landfill	150,233	141,252	140,371	117,971	114,619		
9231-CDLF-2012	Wake Reclamation, LLC	145,851	138,488	130,440	95,869	85,996		
8003-MSWLF-1988	Rowan County Landfill	143,490	137,876	123,633	121,168	116,643		
U0048-MSWLF-	Union County (SC) Landfill SC #442441-1101	143,012	202,014	128,261	115,501	143,594		
1803-MSWLF-1997	Blackburn Resource Recovery Facility	139,638	133,843	123,325	120,579	117,787		
2906-MSWLF-2008	Davidson County MSW Lined Landfill	127,119	107,357	102,439	95,538	102,134		
6709-MSWLF-1997	Onslow County Subtitle D Landfill	119,877	113,277	115,010	115,570	121,947		
6019-MSWLF-2000	Mecklenburg County Landfill	116,733	118,405	104,033	75,094	50,046		
4104-MSWLF-1991	High Point, City of MSW Landfill	111,373	106,695	110,550	120,547	98,037		
6013-CDLF-1993	Greenway Waste Solutions at North Meck	106,226	113,737	107,201	95,934	83,506		
9230-CDLF-2014	Greenway Waste Solutions of Apex, LLC	105,943	73,203	72,887	74,405			
1306-CDLF-2000	Highway 49 C&D Landfill & Recycling Greenway Waste	105,333	94,038	98,696	91,914	79,387		

**Public and Private Municipal Solid Waste and Construction and Demolition Disposal, FY 2016-2017**

Permit #	Facility	Tons					
		2016-2017	2015-2016	2014-2015	2013-2014	2012-2013	
1107-MSWLF-1996	Buncombe County MSW Landfill	104,034	112,883	108,388	113,025	107,469	
5103-MSWLF-	Johnston County Landfill	103,601	133,829	133,311	110,387	92,085	
7904-MSWLF-1995	Rockingham County Landfill	101,496	86,132	79,298	78,860	85,529	
U0050-MSWLF-	Richland Landfill, Inc.	101,135	118,549	95,528	95,972	93,384	
7803-MSWLF-1997	Robeson County Landfill	100,518	83,888	76,889	69,990	69,833	
9228-CDLF-2001	Red Rock Disposal, LLC	97,758	81,153	97,858	93,966	60,520	
U0024-MSWLF-	Brunswick Waste Management Facility	94,140	87,603	85,651	123,100	124,219	
9226-CDLF-2001	Shotwell Landfill, Inc.	90,240	90,881	84,646	85,799	91,210	
2301-MSWLF-2009	Cleveland County Landfill Self-McNeilly	89,801	84,191	88,908	85,876	83,487	
9606-MSWLF-1998	Wayne County Landfill	77,780	67,175	70,312	67,868	65,229	
3606-CDLF-1995	Gaston County C&D Landfill	76,820	75,470	55,391	47,570	39,361	
0104-MSWLF-1994	Austin Quarter SVM Facility	75,201	78,511	84,359	81,779	80,359	
4117-CDLF-2008	A-I Sandrock C&D Landfill	68,210	62,923	48,050	97,828	94,619	
2301-CDLF-1997	Cleveland County CDLF	55,358	53,456	57,875	58,190	54,649	
9704-MSWLF-1993	Wilkes County MSWLF	54,837	53,327	54,058	53,362	52,786	
8606-MSWLF-1998	Surry County MSWLF	53,150	57,267	50,935	51,777	51,756	
2601-CDLF-1997	Cumberland County C&D Unit	52,239	43,515	36,239	31,596	32,314	
8401-MSWLF-1999	Albemarle, City of Landfill	51,331	53,039	45,768	47,674	48,279	
5504-CDLF-1999	Lake Norman Landfill	48,027	38,044	22,476	41,365	20,119	
1107-CDLF-1998	Buncombe County C&D Unit	44,678	26,560	22,834	20,770	20,939	
5503-MSWLF-1986	Lincoln County Landfill	44,246	35,969	34,801	39,009	38,765	
5503-CDLF-1999	Lincoln County C&D Unit	44,246	7,308	7,198	9,283	9,645	
3901-MSWLF-2012	Oxford Subtitle D MSWLF	43,902	29,130	13,471	10,104	3,007	
3412-CDLF-1995	Winston-Salem, City of Old Salisbury Road CDLF	42,426	37,987	30,902	42,613	28,749	
4103-CDLF-1998	Greensboro, City of White Street Landfill	39,145	35,915	36,613	37,336	37,337	
5103-CDLF-	Johnston County C&D Landfill	36,348	27,295	23,558	21,838	20,142	
7407-CDLF-2009	C & D Landfill Inc	35,848	28,333	35,064	38,572	37,699	
7803-CDLF-1997	Robeson County CDLF	35,262	19,281	20,627	22,316	22,517	
5703-MSWLF-1992	Macon County Landfill Open	34,668	32,231	30,226	30,226	29,373	
1803-CDLF-	Blackburn Resource Recovery Facility	33,041	32,819	27,638	28,670	26,786	

**Public and Private Municipal Solid Waste and Construction and Demolition Disposal, FY 2016-2017**

Permit #	Facility	Tons					
		2016-2017	2015-2016	2014-2015	2013-2014	2012-2013	
4112-MSWLF-1997	Greensboro, City of White Street	32,741	47,142	6,545	7,125	7,377	
9001-CDLF-1998	Union County C&D	32,568	24,323	13,112	8,616	10,525	
4116-CDLF-2012	High Point C&D Debris Landfill	31,269	36,716	33,467	22,421	21,752	
6301-CDLF-1992	Moore County C&D Landfill	27,912	27,318	22,753	23,294	24,192	
U0039-MSWLF-	Atlantic Waste Disposal, Inc. VA #562	27,247	38,136	40,132	33,141	28,410	
6708-MSWLF-1997	Camp Lejeune MSW Landfill	26,837	29,271	31,167	36,552	37,247	
1203-CDLF-2014	Burke County Johns River Waste Management	24,439	9,684				
0501-MSWLF-1993	Ashe County Landfill	22,832	17,963	17,357	17,262	16,485	
8807-MSWLF-1990	Transylvania County Landfill	21,793	26,003	21,739	20,398	19,935	
9601-CDLF-1997	Wayne County CDLF	21,291		20,732	16,945	21,018	
1007-CDLF-1997	Brunswick County CDLF	19,635	16,640	11,427	12,625	8,145	
4302-CDLF-1998	Harnett County CDLF	19,581	14,181	13,626	13,666	12,465	
0104-CDLF-1993	Austin Quarter C&D Unit	18,042	17,877	9,691	5,764	4,933	
2002-MSWLF-1998	Cherokee County MSW Facility	17,159	16,800	13,913	12,657	13,025	
1302-CDLF-2006	Cabarrus County CDLF	15,327	15,935	16,511	16,159	16,508	
9809-CDLF-	Wilson County Westside C&D Landfill	14,436	9,890	14,231	11,674	13,477	
0105-CDLF-1998	Cobles C&D Landfill	13,539	14,891	9,954	11,046	9,353	
7606-CDLF-2001	Gold Hill Road C&D Debris Landfill	12,118	9,729	7,450	10,463	11,843	
2803-CDLF-1995	Dare County C&D Landfill	12,019	9,511	11,660	8,701	13,033	
3301-CDLF-1997	Edgecombe County CDLF	11,835	6,825	6,487	8,454	10,602	
U0033-MSWLF-	Pine Bluff Landfill	11,083	10,823	10,163	10,387	10,920	
6403-CDLF-2000	Nash County C&D Landfill	10,498	11,157	5,264	4,425	5,443	
4303-CDLF-1997	Harnett Co. Anderson Creek C&D Landfill	10,459	7,815	7,884	9,123	10,114	
8401-CDLF-1997	Albemarle, City of CDLF	10,199	4,333	5,096	4,637	13,396	
U0051-MSWLF-	Lakeway Recycling & Sanitation, Inc. TN #32-0280	9,968	10,582	8,904	8,684	8,580	
7002-CDLF-1996	Pasquotank County C&D Landfill	9,879	10,855	9,752	10,552	10,209	
5403-CDLF-1997	Lenoir County CDLF	8,838	7,291	13,130	8,982	7,927	
5203-CDLF-2013	Maysville C & D	8,824	11,549	1,036			
6804-CDLF-2005	Orange County C&D Landfill	8,522	7,114	6,319	6,570	3,391	
8103-CDLF-2002	Rutherford County C&D	8,307	10,490	6,626	8,292	16,577	

## Public and Private Municipal Solid Waste and Construction and Demolition Disposal, FY 2016-2017

Permit #	Facility	Tons					
		2016-2017	2015-2016	2014-2015	2013-2014	2012-2013	
8301-CDLF-1997	Scotland County CDLF	4,557	3,692	6,213	4,609	4,505	
0603-CDLF-1996	Avery County C&D Landfill	3,969	6,973	4,495	3,900	3,156	
4204-CDLF-2013	Halifax County Landfill	3,738					
8202-CDLF-1996	Sampson County Disposal, LLC	3,058	2,171	22,692	18,283	13,551	
5803-CDLF-1995	Madison County C&D Unit	3,040	1,983	1,807	1,515	1,652	
3901-CDLF-1997	Granville County CDLF	2,757	7,578	11,246	12,571	9,917	
0201-CDLF-1997	Alexander County CDLF	2,279	2,712	2,467	2,648	2,711	
5901-CDLF-1995	Martin County C&D Landfill	2,168	2,713	1,448	2,497	3,422	
4002-CDLF-1997	Greene County CDLF	1,414	864	403	774	1,192	
9404-CDLF-1996	Washington County C&D Landfill	1,305	1,012	792	778	936	
U0111-MSWLF-	Waste Management-Hickory Hill Landfill #272401-110	556	352	479	619	647	
<b>Total</b>	<b>All Landfills</b>	<b>11,385,939</b>	<b>10,898,024</b>	<b>9,567,507</b>	<b>9,132,833</b>	<b>8,880,152</b>	

Includes out-of-state landfills that received North Carolina waste.

North Carolina Department of Environmental Quality  
Division of Waste Management

**Public and Private Municipal Solid Waste, FY 2016-2017**

Permit #	Facility	Tons					
		2016-2017	2015-2016	2014-2015	2013-2014	2012-2013	
8202-MSWLF-2000	Sampson County Disposal, LLC	1,547,245	1,530,860	1,392,914	1,331,663	1,293,711	
1304-MSWLF-1992	BFI-Charlotte Mtr Speedway Landfill V	921,315	1,085,646	815,471	792,216	815,006	
0403-MSWLF-2010	Chambers Development MSWLF (Anson Landfill)	655,449	492,911	479,184	436,754	281,501	
U0038-MSWLF-	R & B Landfill	623,923	431,507	90,992	56,033	55,207	
6204-MSWLF-1995	Uwharrie Env. Reg. Landfill	621,378	729,759	665,505	654,529	825,415	
0803-MSWLF-1993	East Carolina Reg Landfill	511,552	591,859	476,493	481,328	529,888	
9222-MSWLF-2008	Wake County South Wake MSWLF	442,659	436,632	418,546	406,569	400,716	
1403-MSWLF-1998	Foothills Environmental Landfill	378,138	356,457	353,687	336,173	332,319	
6504-MSWLF-1981	New Hanover County Landfill	282,751	253,322	233,414	210,937	208,087	
3402-MSWLF-1997	Hanes Mill Road Landfill	249,304	252,744	233,786	243,644	224,894	
7304-MSWLF-1997	Upper Piedmont Reg Landfill	246,056	252,684	263,397	243,238	237,215	
3606-MSWLF-1997	Gaston County Landfill	205,018	174,595	165,173	140,125	136,085	
2509-MSWLF-1999	CRSWMA - Long Term Regional Landfill	197,820	192,944	184,420	182,781	175,596	
4903-MSWLF-1993	Iredell County Sanitary LF	193,062	189,861	170,073	165,890	157,221	
4407-MSWLF-1993	Haywood Co White Oak Landfill	160,471	160,500	160,566	57,331	42,859	
7607-MSWLF-2015	Great Oak Landfill	157,446					
2601-MSWLF-1997	Cumberland County Landfill	150,233	141,252	140,371	117,971	114,619	
8003-MSWLF-1988	Rowan County Landfill	143,490	137,876	123,633	121,168	116,643	
U0048-MSWLF-	Union County (SC) Landfill SC #442441-1101	143,012	202,014	128,261	115,501	143,594	
1803-MSWLF-1997	Blackburn Resource Recovery Facility	139,638	133,843	123,325	120,579	117,787	
2906-MSWLF-2008	Davidson County MSW Lined Landfill	127,119	107,357	102,439	95,538	102,134	
6709-MSWLF-1997	Onslow County Subtitle D Landfill	119,877	113,277	115,010	115,570	121,947	
6019-MSWLF-2000	Mecklenburg County Landfill	116,733	118,405	104,033	75,094	50,046	
4104-MSWLF-1991	High Point, City of MSW Landfill	111,373	106,695	110,550	120,547	98,037	
1107-MSWLF-1996	Buncombe County MSW Landfill	104,034	112,883	108,388	113,025	107,469	
5103-MSWLF-	Johnston County Landfill	103,601	133,829	133,311	110,387	92,085	
7904-MSWLF-1995	Rockingham County Landfill	101,496	86,132	79,298	78,860	85,529	
U0050-MSWLF-	Richland Landfill, Inc.	101,135	118,549	95,528	95,972	93,384	

**Public and Private Municipal Solid Waste, FY 2016-2017**

Permit #	Facility	Tons				
		2016-2017	2015-2016	2014-2015	2013-2014	2012-2013
7803-MSWLF-1997	Robeson County Landfill	100,518	83,888	76,889	69,990	69,833
U0024-MSWLF-	Brunswick Waste Management Facility	94,140	87,603	85,651	123,100	124,219
2301-MSWLF-2009	Cleveland County Landfill Self-McNeilly	89,801	84,191	88,908	85,876	83,487
9606-MSWLF-1998	Wayne County Landfill	77,780	67,175	70,312	67,868	65,229
0104-MSWLF-1994	Austin Quarter SWM Facility	75,201	78,511	84,359	81,779	80,359
9704-MSWLF-1993	Wilkes County MSWLF	54,837	53,327	54,058	53,362	52,786
8606-MSWLF-1998	Surry County MSWLF	53,150	57,267	50,935	51,777	51,756
8401-MSWLF-1999	Albemarle, City of Landfill	51,331	53,039	45,768	47,674	48,279
5503-MSWLF-1986	Lincoln County Landfill	44,246	35,969	34,801	39,009	38,765
3901-MSWLF-2012	Oxford Subtitle D MSWLF	43,902	29,130	13,471	10,104	3,007
5703-MSWLF-1992	Macon County Landfill Open	34,668	32,231	30,226	30,226	29,373
4112-MSWLF-1997	Greensboro, City of White Street	32,741	47,142	6,545	7,125	7,377
U0039-MSWLF-	Atlantic Waste Disposal, Inc. VA #562	27,247	38,136	40,132	33,141	28,410
6708-MSWLF-1997	Camp Lejeune MSW Landfill	26,837	29,271	31,167	36,552	37,247
0501-MSWLF-1993	Ashe County Landfill	22,832	17,963	17,357	17,262	16,485
8807-MSWLF-1990	Transylvania County Landfill	21,793	26,003	21,739	20,398	19,935
2002-MSWLF-1998	Cherokee County MSW Facility	17,159	16,800	13,913	12,657	13,025
U0033-MSWLF-	Pine Bluff Landfill	11,083	10,823	10,163	10,387	10,920
U0051-MSWLF-	Lakeway Recycling & Sanitation, Inc. TN #32-0280	9,968	10,582	8,904	8,684	8,580
U0111-MSWLF-	Waste Management-Hickory Hill Landfill #272401-110	556	352	479	619	647
<b>Total</b>	<b>All Landfills</b>	<b>9,745,116</b>	<b>9,503,793</b>	<b>8,253,543</b>	<b>7,827,012</b>	<b>7,748,712</b>

Includes out-of-state landfills that received North Carolina waste.  
 Note: Great Oak Landfill began disposal operations in 2016-2017

North Carolina Department of Environmental Quality  
Division of Waste Management

**Public and Private Construction and Demolition Disposal, FY 2016-2017**

Permit #	Facility	Tons				
		2016-2017	2015-2016	2014-2015	2013-2014	2012-2013
9231-CDLF-2012	Wake Reclamation, LLC	145,851	138,488	130,440	95,869	85,996
6013-CDLF-1993	Greenway Waste Solutions at North Meck	106,226	113,737	107,201	95,934	83,506
9230-CDLF-2014	Greenway Waste Solutions of Apex, LLC	105,943	73,203	72,887	74,405	
1306-CDLF-2000	Highway 49 C&D Landfill & Recycling Greenway Waste	105,333	94,038	98,696	91,914	79,387
9228-CDLF-2001	Red Rock Disposal, LLC	97,758	81,153	97,858	93,966	60,520
9226-CDLF-2001	Shotwell Landfill, Inc.	90,240	90,881	84,646	85,799	91,210
3606-CDLF-1995	Gaston County C&D Landfill	76,820	75,470	55,391	47,570	39,361
4117-CDLF-2008	A-1 Sandrock C&D Landfill	68,210	62,923	48,050	97,828	94,619
2301-CDLF-1997	Cleveland County CDLF	55,358	53,456	57,875	58,190	54,649
2601-CDLF-1997	Cumberland County C&D Unit	52,239	43,515	36,239	31,596	32,314
5504-CDLF-1999	Lake Norman Landfill	48,027	38,044	22,476	41,365	20,119
1107-CDLF-1998	Buncombe County C&D Unit	44,678	26,560	22,834	20,770	20,939
5503-CDLF-1999	Lincoln County C&D Unit	44,246	7,308	7,198	9,283	9,645
3412-CDLF-1995	Winston-Salem, City of Old Salisbury Road CDLF	42,426	37,987	30,902	42,613	28,749
4103-CDLF-1998	Greensboro, City of White Street Landfill	39,145	35,915	36,613	37,336	37,337
5103-CDLF-	Johnston County C&D Landfill	36,348	27,295	23,558	21,838	20,142
7407-CDLF-2009	C & D Landfill Inc	35,848	28,333	35,064	38,572	37,699
7803-CDLF-1997	Robeson County CDLF	35,262	19,281	20,627	22,316	22,517
1803-CDLF-	Blackburn Resource Recovery Facility	33,041	32,819	27,638	28,670	26,786
9001-CDLF-1998	Union County C&D	32,568	24,323	13,112	8,616	10,525
4116-CDLF-2012	High Point C&D Debris Landfill	31,269	36,716	33,467	22,421	21,752
6301-CDLF-1992	Moore County C&D Landfill	27,912	27,318	22,753	23,294	24,192
1203-CDLF-2014	Burke County Johns River Waste Management	24,439	9,684			
9601-CDLF-1997	Wayne County CDLF	21,291		20,732	16,945	21,018
1007-CDLF-1997	Brunswick County CDLF	19,635	16,640	11,427	12,625	8,145
4302-CDLF-1998	Harnett County CDLF	19,581	14,181	13,626	13,666	12,465
0104-CDLF-1993	Austin Quarter C&D Unit	18,042	17,877	9,691	5,764	4,933
1302-CDLF-2006	Cabarrus County CDLF	15,327	15,935	16,511	16,159	16,508



**Public and Private Construction and Demolition Disposal, FY 2016-2017**

Permit #	Facility	Tons				
		2016-2017	2015-2016	2014-2015	2013-2014	2012-2013
9809-CDLF-	Wilson County Westside C&D Landfill	14,436	9,890	14,231	11,674	13,477
0105-CDLF-1998	Cobles C&D Landfill	13,539	14,891	9,954	11,046	9,353
7606-CDLF-2001	Gold Hill Road C&D Debris Landfill	12,118	9,729	7,450	10,463	11,843
2803-CDLF-1995	Dare County C&D Landfill	12,019	9,511	11,660	8,701	13,033
3301-CDLF-1997	Edgecombe County CDLF	11,835	6,825	6,487	8,454	10,602
6403-CDLF-2000	Nash County C&D Landfill	10,498	11,157	5,264	4,425	5,443
4303-CDLF-1997	Harnett Co. Anderson Creek C&D Landfill	10,459	7,815	7,884	9,123	10,114
8401-CDLF-1997	Albemarle, City of CDLF	10,199	4,333	5,096	4,637	13,396
7002-CDLF-1996	Pasquotank County C&D Landfill	9,879	10,855	9,752	10,552	10,209
5403-CDLF-1997	Lenoir County CDLF	8,838	7,291	13,130	8,982	7,927
5203-CDLF-2013	Maysville C & D	8,824	11,549	1,036		
6804-CDLF-2005	Orange County C&D Landfill	8,522	7,114	6,319	6,570	3,391
8103-CDLF-2002	Rutherford County C&D	8,307	10,490	6,626	8,292	16,577
8301-CDLF-1997	Scotland County CDLF	4,557	3,692	6,213	4,609	4,505
0603-CDLF-1996	Avery County C&D Landfill	3,969	6,973	4,495	3,900	3,156
4204-CDLF-2013	Halifax County Landfill	3,738				
8202-CDLF-1996	Sampson County Disposal, LLC	3,058	2,171	22,692	18,283	13,551
5803-CDLF-1995	Madison County C&D Unit	3,040	1,983	1,807	1,515	1,652
3901-CDLF-1997	Granville County CDLF	2,757	7,578	11,246	12,571	9,917
0201-CDLF-1997	Alexander County CDLF	2,279	2,712	2,467	2,648	2,711
5901-CDLF-1995	Martin County C&D Landfill	2,168	2,713	1,448	2,497	3,422
4002-CDLF-1997	Greene County CDLF	1,414	864	403	774	1,192
9404-CDLF-1996	Washington County C&D Landfill	1,305	1,012	792	778	936
<b>Total</b>	<b>All Landfills</b>	<b>1,640,823</b>	<b>1,394,230</b>	<b>1,313,963</b>	<b>1,305,821</b>	<b>1,131,440</b>

Includes out-of-state landfills that received North Carolina waste.

North Carolina Department of Environmental Quality  
Division of Waste Management

**Industrial Waste Disposal, FY 2016-2017**

Permit #	Facility	Tons						
		2016-2017	2015-2016	2014-2015	2013-2014	2012-2013		
1809-INDUS-	Duke Power/Marshall Steam Plt FGD	0	188,870	397,894	358,612	39,330		
1812-INDUS-2008	Duke Energy Marshall Steam Station	435,488	302,102	0	87,995	30,087		
2402-INDUS-1972	International Paper	36,711	129,265	294,356	196,064	68,273		
3612-INDUS-2008	Duke Energy-Allen Steam Station RAB Ash Landfill	90,146	90,601	144,791	244,329	89,955		
4204-INDUS-1994	Halifax County Coal Ash Landfill	5,241	6,799	41,570	117,307	128,444		
4406-INDUS-1984	Blue Ridge Paper Products, Inc.	354,160	369,280	343,709	340,021	324,807		
6004-INDUS-1981	Duke Power Company McGuire	3,872	2,355	1,816	2,298	5,051		
7302-INDUS-1988	Roxboro Steam Electric Plant	312,309	274,420	506,638	651,928	403,330		
7305-INDUS-2012	Mayo Steam Electric Plant	95,994	143,288	112,514				
7602-INDUS-1983	Energizer Battery Manufacturing Inc.	0	0	0	0	0		
8106-INDUS-2009	Duke Energy, Rogers CCP Landfill	716,326	456,583	325,842	331,893	281,307		
9401-INDUS-2008	Domtar Paper Company Landfill, Lined #3	4,160	3,339	13,166	13,644	60,615		
9703-INDUS-1981	Louisiana-Pacific Corporation	12,536	13,414	11,597	12,230	10,233		
<b>Total</b>	<b>All Landfills</b>	<b>2,066,943</b>	<b>1,980,316</b>	<b>2,193,893</b>	<b>2,356,321</b>	<b>1,441,431</b>		

Note: 8505-INDUS- Duke Energy Corp.-Belews Creek FGD Residue Landfill removed 77,108 tons from the landfill for re-use resulting in a net disposal of -63,818.34 tons in FY2016-7.

North Carolina Department of Environmental Quality  
Division of Waste Management

**Transfer and Mixed Waste Processing Facilities, FY 2016-2017**

<b>Permit #</b>	<b>Facility</b>	<b>2016-2017</b>	<b>Disposal Destination</b>	<b>Permit #</b>
0202T-TRANSFER-1998	Alexander County Transfer Station	19,136	Foothills Environmental Landfill	I403-MSWLF-1998
0303T-TRANSFER-1994	Alleghany County Transfer Facility	9,113	Foothills Environmental Landfill	I403-MSWLF-1998
0603-TRANSFER-	Avery County Transfer Station	11,692	Bristol Landfill VA #588	U0035-MSWLF-
0703T-TRANSFER-2012	Beaufort Transfer Station	32,628	East Carolina Reg Landfill	0803-MSWLF-1993
0904T-TRANSFER-1995	Bladen County Transfer Station	18,260	Sampson County Disposal, LLC	8202-MSWLF-2000
I0003T-TRANSFER-1995	Yancey-Mitchell Transfer Station	24,386	Foothills Environmental Landfill	I403-MSWLF-1998
I010T-TRANSFER-1997	Brunswick County Transfer Station	102,984	Sampson County Disposal, LLC	8202-MSWLF-2000
I104-TRANSFER-1993	Waste Management Of Asheville	139,607	R & B Landfill	U0038-MSWLF-
I104-TRANSFER-1993	Waste Management Of Asheville	139,607	Haywood Co White Oak Landfill	4407-MSWLF-1993
I108T-TRANSFER-1996	Buncombe County Transfer Station	69,268	Buncombe County MSW Landfill	I107-MSWLF-1996
I114-TRANSFER-2009	Handle Safe Systems Transfer Facility	229	Buncombe County MSW Landfill	I107-MSWLF-1996
I205T-TRANSFER-1998	Burke County Transfer Facility	55,657	Foothills Environmental Landfill	I403-MSWLF-1998
I205T-TRANSFER-1998	Burke County Transfer Facility	2,622	Catawba County Landfill	I803-MSWLF-1997
I604-TRANSFER-1993	Carteret County Transfer Station	105,531	CRSWMA - Long Term Regional Landfill	2509-MSWLF-1999
I805-TRANSFER-2001	GDS Recycling Services	5,705	Blackburn Resource Recovery Facility	I803-MSWLF-1997
I808T-TRANSFER-	Hickory, City of Transfer Station	19,375	Blackburn Resource Recovery Facility	I803-MSWLF-1997
I903T-TRANSFER-1993	Waste Man. - Chatham Co Transfer Station	19,119	Great Oak Landfill	7607-MSWLF-2015
I903T-TRANSFER-1993	Waste Man. - Chatham Co Transfer Station	19,119	Sampson County Disposal, LLC	8202-MSWLF-2000
2101T-TRANSFER-2001	Edenton, Town of Transfer Station	2,824	East Carolina Reg Landfill	0803-MSWLF-1993
2202T-TRANSFER-1997	Clay County Transfer Station	4,763	Pine Bluff Landfill	U0033-MSWLF-
2403T-TRANSFER-1997	Columbus County Transfer Station	39,735	Sampson County Disposal, LLC	8202-MSWLF-2000
2510T-TRANSFER-1997	Cherry Point Transfer Station	313	CRSWMA - Long Term Regional Landfill	2509-MSWLF-1999
2609-TRANSFER-	Fayetteville, City of Waste Industries Transfer Sta	179,007	Sampson County Disposal, LLC	8202-MSWLF-2000
2613-TRANSFER-2010	AAA Hauling Of NC Inc	1,281	Cumberland County C&D Unit	2601-CDLF-1997
2703T-TRANSFER-1996	Currituck Transfer Station	23,707	East Carolina Reg Landfill	0803-MSWLF-1993
2705T-TRANSFER-2011	Soundside C&D Waste Transfer & Recycling Cent	6,959	Atlantic Waste Disposal, Inc. VA #562	U0039-MSWLF-
2706-TRANSFER-2013	Bay Disposal Inc. Currituck Transfer & Recovery	15,410	Hampton Roads Recovery Center VA #603	U0117-CDLF-
2805T-TRANSFER-	Dare County Transfer Station	55,180	East Carolina Reg Landfill	0803-MSWLF-1993
2906-TRANSFER-2013	Davidson County Transfer Facility	725	Davidson County MSW Lined Landfill	2906-MSWLF-2008

## Transfer and Mixed Waste Processing Facilities, FY 2016-2017

Permit #	Facility	2016-2017	Disposal Destination	Permit #
2908-TRANSFER-2013	Todco, Inc. - C&D Transfer	54	Davidson County CDLF	2906-CDLF-
3103T-TRANSFER-	Duplin County Transfer Station	34,037	Sampson County Disposal, LLC	8202-MSWLF-2000
3212T-TRANSFER-1999	Durham, City of Transfer Station	153,635	Sampson County Disposal, LLC	8202-MSWLF-2000
3214T-TRANSFER-2001	Stone Park Court Transfer Station	205,025	Sampson County Disposal, LLC	8202-MSWLF-2000
3214T-TRANSFER-2001	Stone Park Court Transfer Station	51,147	Red Rock Disposal, LLC	9228-CDLF-2001
3214T-TRANSFER-2001	Stone Park Court Transfer Station	3,096	Johnston County Landfill	5103-MSWLF-
3302T-TRANSFER-1998	Edgecombe County Transfer Station	22,315	East Carolina Reg Landfill	0803-MSWLF-1993
3416T-TRANSFER-	Overdale Road Transfer Station	112,160	Uwharrie Env. Reg. Landfill	6204-MSWLF-1995
3424-TRANSFER-2010	Abbey Green, Inc	14,922	A-I Sandrock C&D Landfill	4117-CDLF-2008
3424-TRANSFER-2010	Abbey Green, Inc	16	Hanes Mill Road Landfill	3402-MSWLF-1997
3503-TRANSFER-	Franklin County Transfer Station	30,090	Upper Piedmont Reg Landfill	7304-MSWLF-1997
3503-TRANSFER-	Franklin County Transfer Station	7,828	Brunswick Waste Management Facility	U0024-MSWLF-
3608-TRANSFER-1993	Waste Management Of Carolinas	49,294	Richland Landfill, Inc.	U0050-MSWLF-
3803-TRANSFER-	Graham County Transfer Station	6,355	Pine Bluff Landfill	U0033-MSWLF-
4118T-TRANSFER-	Bishop Road Transfer Station	136,067	Uwharrie Env. Reg. Landfill	6204-MSWLF-1995
4120T-TRANSFER-	Greensboro, City of Transfer Station	128,748	Uwharrie Env. Reg. Landfill	6204-MSWLF-1995
4122T-TRANSFER-2012	WI Burnt Poplar Transfer LLC	38,664	Sampson County Disposal, LLC	8202-MSWLF-2000
4204-TRANSFER-2013	Halifax County Landfill	6,355	East Carolina Reg Landfill	0803-MSWLF-1993
4205T-TRANSFER-1997	Weldon, Town of Transfer Facility	52,578	Sampson County Disposal, LLC	8202-MSWLF-2000
4307T-TRANSFER-1997	Harnett County Transfer Station	27,305	Sampson County Disposal, LLC	8202-MSWLF-2000
4309T-TRANSFER-	Anderson Creek Landfill Transfer Station	22,265	Sampson County Disposal, LLC	8202-MSWLF-2000
4504T-TRANSFER-1998	Henderson County Transfer Facility	96,412	Union County (SC) Landfill SC #442441-110	U0048-MSWLF-
4602T-TRANSFER-1995	Hertford County Transfer Station	2,501	East Carolina Reg Landfill	0803-MSWLF-1993
4702-TRANSFER-1994	Hoke County Transfer Station	25,098	Sampson County Disposal, LLC	8202-MSWLF-2000
4904T-TRANSFER-1998	Iredell County Transfer Station	50,907	Iredell County Sanitary LF	4903-MSWLF-1993
5003T-TRANSFER-	Jackson County Scott Creek Transfer Station	32,611	R & B Landfill	U0038-MSWLF-
5304T-TRANSFER-1993	Waste Man. - Lee Co. Transfer Station	14,517	Great Oaks Landfill	7607-MSWLF-2015
5304T-TRANSFER-1993	Waste Man. - Lee Co. Transfer Station	13,385	Sampson County Disposal, LLC	8202-MSWLF-2000
5305-TRANSFER-2013	Sanford Transfer Station	39,400	Sampson County Disposal, LLC	8202-MSWLF-2000
5405T-TRANSFER-1998	Lenoir County Transfer Facility	26,863	East Carolina Reg Landfill	0803-MSWLF-1993
5408-TRANSFER-2014	Deep Run Transfer Station	1,535	Sampson County Disposal, LLC	8202-MSWLF-2000

## Transfer and Mixed Waste Processing Facilities, FY 2016-2017

Permit #	Facility	2016-2017	Disposal Destination	Permit #
5602T-TRANSFER-1995	McDowell Co Transfer Facility	42,440	Foothills Environmental Landfill	1403-MSWLF-1998
5704T-TRANSFER-2008	Highlands Transfer Station	7,446	Macon County Landfill Open	5703-MSWLF-1992
5803T-TRANSFER-2002	Madison County Transfer	10,011	Lakeway Recycling & Sanitation, Inc. TN #32-	U0051-MSWLF-
6014-TRANSFER-2009	Queen City Transfer Station	299,223	Chambers Development MSWLF	0403-MSWLF-2010
6014-TRANSFER-2009	Queen City Transfer Station	43,195	Richland Landfill, Inc.	U0050-MSWLF-
6302-TRANSFER-1994	Uwharrie Env Inc/Moore Cty Transfer Station	47,651	Uwharrie Env. Reg. Landfill	6204-MSWLF-1995
6405T-TRANSFER-2001	Rocky Mount, City of Transfer Station #2	71,583	East Carolina Reg Landfill	0803-MSWLF-1993
6508T-TRANSFER-1993	Waste Management Of Wilmington Transfer	0	New Hanover County Landfill	6504-MSWLF-1981
6903T-TRANSFER-1993	Pamlico County Transfer Station	10,969	CRSWMA - Long Term Regional Landfill	2509-MSWLF-1999
7003T-TRANSFER-1994	Pasquotank County Transfer Station	19,499	Atlantic Waste Disposal, Inc. VA #562	U0039-MSWLF-
7003T-TRANSFER-1994	Pasquotank County Transfer Station	15,449	East Carolina Reg Landfill	0803-MSWLF-1993
7103T-TRANSFER-1990	Pender Co Transfer Station	23,186	Sampson County Disposal, LLC	8202-MSWLF-2000
7103T-TRANSFER-1990	Pender Co Transfer Station	8,701	Sampson County Disposal, LLC	8202-CDLF-1996
7202T-TRANSFER-1995	Perquimans-Chowan-Gates Transfer	18,873	East Carolina Reg Landfill	0803-MSWLF-1993
7404T-MWP-1996	Pitt County Transfer Station	99,673	East Carolina Reg Landfill	0803-MSWLF-1993
7404T-MWP-1996	Pitt County Transfer Station	19,801	C & D Landfill Inc	7407-CDLF-2009
7406T-TRANSFER-2001	EJE Recycling Transfer Station	22,074	East Carolina Reg Landfill	0803-MSWLF-1993
7406T-TRANSFER-2001	EJE Recycling Transfer Station	1,931	C & D Landfill Inc	7407-CDLF-2009
7504T-TRANSFER-2005	Polk County Transfer Station	21,155	Union County (SC) Landfill SC #442441-110	U0048-MSWLF-
7603T-TRANSFER-1997	Randolph County Transfer Facility	23,885	Uwharrie Env. Reg. Landfill	6204-MSWLF-1995
7605T-TRANSFER-2002	Asheboro, City of Recycling/SW Transfer Station	9,132	Uwharrie Env. Reg. Landfill	6204-MSWLF-1995
7605T-TRANSFER-2002	Asheboro, City of Recycling/SW Transfer Station	665	Great Oak Landfill	7607-MSWLF-2015
7703T-TRANSFER-1994	Richmond County Transfer Facility	33,130	Uwharrie Env. Reg. Landfill	6204-MSWLF-1995
7903T-TRANSFER-1991	Eden, City of Transfer Station	6,291	Rockingham County Landfill	7904-MSWLF-1995
8004T-TRANSFER-1995	East Spencer Waste Transfer Facility	8,750	Great Oak Landfill	7607-MSWLF-2015
8104T-TRANSFER-1998	Rutherford County Transfer Facility	40,671	Foothills Environmental Landfill	1403-MSWLF-1998
8302T-TRANSFER-1997	Scotland County Transfer Station	9,813	Uwharrie Env. Reg. Landfill	6204-MSWLF-1995
9005T-TRANSFER-1999	Union County Transfer Station	83,539	Chambers Development MSWLF	0403-MSWLF-2010
9014-TRANSFER-2014	God Bless the USA Transfer Station	78,235	Chambers Development MSWLF	0403-MSWLF-2010
9102T-TRANSFER-1997	Waste Industries-Vance County	40,925	Upper Piedmont Reg Landfill	7304-MSWLF-1997
9211T-TRANSFER-1990	Cary, Town of Transfer Station	2,778	Wake County South Wake MSWLF	9222-MSWLF-2008

**Transfer and Mixed Waste Processing Facilities, FY 2016-2017**

Permit #	Facility	2016-2017	Disposal Destination	Permit #
9215T-TRANSFER-1994	Waste Management Of Raleigh/Durham Transfer	24,368	Sampson County Disposal, LLC	8202-MSWLF-2000
9217-TRANSFER-1994	W1 Garner Transfer Station	129,509	Sampson County Disposal, LLC	8202-MSWLF-2000
9227T-TRANSFER-2012	Raleigh Transfer Station	48,570	Brunswick Waste Management Facility	U0024-MSWLF-
9227T-TRANSFER-2012	Raleigh Transfer Station	36,286	Shotwell Landfill Inc.	9226-CDLF-2001
9227T-TRANSFER-2012	Raleigh Transfer Station	682	Upper Piedmont Reg Landfill	7304-MSWLF-1997
9229T-TRANSFER-2009	Apex C&D Waste Transfer Facility	46,139	Shotwell Landfill Inc.	9226-CDLF-2001
9229T-TRANSFER-2009	Apex C&D Waste Transfer Facility	5,657	Red Rock Disposal, LLC	9228-CDLF-2001
9233T-TRANSFER-	Raleigh, City of East Wake Transfer Station	255,438	Wake County South Wake MSWLF	9222-MSWLF-2008
9233T-TRANSFER-	Raleigh, City of East Wake Transfer Station	1,735	Wake Reclamation, LLC	9231-CDLF-2012
9234T-TRANSFER-	Waste Industries, LLC	34,066	Wake Reclamation, LLC	9231-CDLF-2012
9237T-TRANSFER-2010	Capitol Waste C&D Transfer Station	28,186	Shotwell Landfill Inc.	9226-CDLF-2001
9237T-TRANSFER-2010	Capitol Waste C&D Transfer Station	1,848	Red Rock Disposal, LLC	9228-CDLF-2001
9302T-TRANSFER-1995	Warren County Transfer Station	7,279	Brunswick Waste Management Facility	U0024-MSWLF-
9503T-TRANSFER-1996	Watauga Co Transfer Facility	58,561	Foothills Environmental Landfill	1403-MSWLF-1998
9607T-TRANSFER-1997	Goldsboro, City of Transfer Station	10,643	Wayne County Landfill	9606-MSWLF-1998
9808T-TRANSFER-2000	Waste Industries- Blk. Crk. Rd. Transfer	130,379	Sampson County Disposal, LLC	8202-MSWLF-2000
9903T-TRANSFER-1994	Yadkin County Transfer Facility	29,249	Foothills Environmental Landfill	1403-MSWLF-1998
U0045-TRANS-	Fort Mill Transfer Station SC #453323-6001	121,438	BFI-Charlotte Mtr Speedway Landfill V	1304-MSWLF-1992
U0045-TRANS-	Fort Mill Transfer Station SC #453323-6001	8,912	Lake Norman Landfill	5504-CDLF-1999
U0107-TRANS-	First Piedmont Corporation Ringgold Transfer Sta	9,516	Upper Piedmont Reg Landfill	7304-MSWLF-1997
<b>Total</b>		<b>4,638,268</b>		

Permit #'s beginning with "U" represent unpermitted or out-of-state facilities.

North Carolina Department of Environmental Quality  
 Division of Waste Management

**Municipal Solid Waste and Construction and Demolition Waste - Exports and Imports, FY 2016-2017**

Exports		Imports	
R & B Landfill	623,922.58	BFI-Charlotte Mtr Speedway Landfill V	121,450.04
Union County (SC) Landfill SC #442441-1101	143,011.92	Upper Piedmont Reg Landfill	87,402.29
Richland Landfill, Inc.	101,134.83	Chambers Development MSWLF	29,722.05
Fort Mill Transfer Station SC #453323-6001	94,657.23	Lake Norman Landfill	9,134.87
Brunswick Waste Management Facility	94,140.17	God Bless the USA Transfer Station	6,169.64
Atlantic Waste Disposal, Inc. VA #562	27,247.19	Waste Management Of Carolinas	2,370.06
Pine Bluff Landfill	11,082.87	Queen City Transfer Station	2,346.76
Lakeway Recycling & Sanitation, Inc. TN #32-0280	9,967.53	Waste Industries-Vance County	195.16
First Piedmont Corporation Ringgold Transfer Station	9,515.75	Scotland County CDLF	23.71
Waste Management-Hickory Hill Landfill #272401-1101	555.76	Currituck Transfer Station	0.55
Total	1,115,235.83	Total	258,815.13

North Carolina Department of Environmental Quality  
Division of Waste Management

**County Population, Waste Disposal, Per Capita Rate and Percent Reduction, FY 2016-2017**

County	Population July 2016	Tons Managed										Base Year		% Change from 1991-1992
		1991-1992	2012-2013	2013-2014	2014-2015	2015-2016	2016-2017	1991-1992	2016-2017					
		MSW and CD Tons Disposed										Per Capita Rate	Per Capita Rate	
Alamance	159,054	99,302	102,857	107,067	110,255	119,681	133,122	0.91	0.84	-8%				
Alexander	38,284	25,716	19,812	20,171	20,552	22,111	21,800	0.90	0.57	-37%				
Alleghany	11,202	14,131	7,825	8,922	8,290	8,750	9,228	1.45	0.82	-43%				
Anson	25,628	14,229	22,231	31,438	22,887	24,698	24,804	0.61	0.97	59%				
Ashe	27,344	18,089	18,234	17,791	17,404	18,046	22,859	0.81	0.84	3%				
Avery	18,098	11,130	15,828	16,591	17,334	20,082	4,350	0.74	0.24	-68%				
Beaufort	47,610	41,796	42,931	42,053	49,851	54,535	55,171	0.99	1.16	17%				
Bertie	19,847	17,372	20,112	22,897	23,171	19,839	19,265	0.86	0.97	13%				
Bladen	34,667	25,048	40,832	36,478	43,247	42,401	51,275	0.86	1.48	72%				
Brunswick	127,750	78,123	134,458	156,179	213,512	220,177	188,411	1.48	1.47	0%				
Buncombe	258,406	159,040	236,019	236,121	262,077	667,557	776,196	0.90	3.00	234%				
Burke	89,814	78,006	70,725	73,468	75,043	78,026	92,684	1.02	1.03	1%				
Cabarrus	200,663	95,215	220,894	229,989	243,746	249,586	256,855	0.94	1.28	36%				
Caldwell	82,793	65,532	69,923	65,435	72,069	73,127	78,372	0.92	0.95	3%				
Camden	10,287	1,850	3,054	3,430	3,230	3,548	4,521	0.31	0.44	42%				
Carteret	69,881	86,894	89,206	90,516	97,656	101,377	86,347	1.62	1.24	-24%				
Caswell	23,689	5,136	8,971	8,438	24,681	8,285	9,476	0.25	0.40	60%				
Catawba	156,473	151,559	142,100	149,077	150,879	173,854	173,703	1.26	1.11	-12%				
Chatham	73,286	33,235	31,473	33,265	35,009	39,721	37,607	0.84	0.51	-39%				
Cherokee	28,591	16,020	13,025	12,658	14,081	16,824	17,259	0.78	0.60	-23%				
Chowan	14,410	13,692	12,154	11,951	10,797	13,570	11,981	0.99	0.83	-16%				
Clay	11,320	4,172	4,427	5,102	4,562	4,877	4,815	0.57	0.43	-25%				
Cleveland	98,244	73,138	142,210	152,106	167,699	159,922	156,566	0.86	1.59	85%				
Columbus	57,182	45,199	36,864	36,768	37,520	38,002	41,644	0.91	0.73	-20%				
Craven	103,737	86,549	77,663	82,201	75,087	84,772	80,397	1.05	0.78	-26%				
Cumberland	329,824	227,302	390,546	385,379	373,036	371,583	353,761	0.81	1.07	32%				
Currituck	26,101	13,792	15,904	24,017	27,227	24,306	7,380	1.00	0.28	-72%				



**County Population, Waste Disposal, Per Capita Rate and Percent Reduction, FY 2016-2017**

County	Population		MSW and CD Tons Disposed										Base Year Per Capita		% Change from 1991-1992
	July 2016	1991-1992	Tons Managed										1991-1992	2016-2017	
			2012-2013	2013-2014	2014-2015	2015-2016	2016-2017	2016-2017	Rate						
Dare	36,387	51,300	76,321	61,052	73,292	78,501	93,146	2.23	2.56	15%					
Davidson	166,137	139,617	121,928	126,075	140,495	140,377	139,226	1.08	0.84	-22%					
Davie	42,211	19,348	26,791	15,430	24,204	27,133	26,520	0.68	0.63	-8%					
Duplin	59,597	33,310	48,266	45,915	56,829	60,352	62,520	0.82	1.05	28%					
Durham	301,520	218,972	309,141	292,332	296,945	285,477	284,546	1.17	0.94	-19%					
Edgecombe	53,502	71,471	54,804	52,224	52,354	49,866	54,131	1.25	1.01	-19%					
Forsyth	369,144	304,290	328,881	389,911	343,051	390,756	388,307	1.14	1.05	-8%					
Franklin	65,445	28,702	34,758	35,171	38,042	41,620	42,193	0.76	0.64	-15%					
Gaston	215,489	165,100	245,799	244,929	270,713	375,512	288,135	0.93	1.34	44%					
Gates	11,891	5,897	5,974	4,959	5,193	6,681	6,418	0.63	0.54	-14%					
Graham	8,835	4,508	6,601	6,147	5,754	6,057	6,343	0.62	0.72	16%					
Granville	59,433	54,548	50,879	45,066	43,021	55,917	63,925	1.39	1.08	-23%					
Greene	21,421	7,428	8,518	6,785	6,132	7,777	8,618	0.48	0.40	-16%					
Guilford	520,230	471,541	571,843	579,881	554,827	647,460	640,703	1.35	1.23	-9%					
Halifax	52,160	54,907	55,645	56,825	60,191	63,041	63,730	0.98	1.22	25%					
Harnett	128,783	69,073	79,244	78,854	78,927	83,183	93,500	1.01	0.73	-28%					
Haywood	61,771	57,842	43,250	45,777	53,123	55,395	61,107	1.21	0.99	-18%					
Henderson	114,385	81,498	98,792	100,573	99,780	109,299	113,739	1.14	0.99	-13%					
Hertford	24,038	14,288	19,429	19,730	19,964	89,899	21,443	0.63	0.89	42%					
Hoke	52,214	18,331	24,458	23,283	24,914	26,889	26,458	0.80	0.51	-37%					
Hyde	5,621	2,762	4,908	4,748	4,932	5,256	5,767	0.50	1.03	105%					
Iredell	173,391	114,539	160,549	168,476	172,600	191,710	201,105	1.19	1.16	-3%					
Jackson	42,574	18,661	31,582	32,523	32,790	34,573	61,951	0.68	1.46	114%					
Johnston	189,460	74,169	162,283	159,907	164,670	174,761	157,214	0.88	0.83	-6%					
Jones	10,354	4,360	3,697	3,458	5,044	7,095	12,218	0.47	1.18	151%					
Lee	59,244	48,341	47,908	49,770	57,018	66,118	67,558	1.16	1.14	-2%					
Lenoir	57,587	67,693	50,967	56,815	61,568	56,594	59,973	1.17	1.04	-11%					
Lincoln	82,033	44,442	55,402	56,620	52,216	66,985	112,296	0.87	1.37	57%					

**County Population, Waste Disposal, Per Capita Rate and Percent Reduction, FY 2016-2017**

County	Population		MSW and CD Tons Disposed										Base Year		% Change from 1991-1992
	July 2016	1991-1992	Tons Managed										Per Capita	Per Capita Rate	
			2012-2013	2013-2014	2014-2015	2015-2016	2016-2017	1991-1992	2016-2017						
Macon	35,047	19,738	29,373	30,226	30,268	32,257	34,668	0.82	0.99	21%					
Madison	21,979	11,676	10,235	10,206	10,739	12,802	3,061	0.68	0.14	-80%					
Martin	23,606	30,112	19,039	22,295	20,019	16,549	16,052	1.19	0.68	-43%					
McDowell	45,510	29,180	35,709	38,341	38,978	41,079	42,363	0.82	0.93	14%					
Mecklenburg	1,053,545	677,573	942,569	1,079,596	1,157,119	1,370,054	1,395,254	1.29	1.32	3%					
Mitchell	15,266	15,768	11,645	12,133	13,056	10,606	11,976	1.11	0.78	-29%					
Montgomery	27,768	28,873	25,764	26,142	27,141	28,777	39,617	1.23	1.43	16%					
Moore	96,102	74,062	81,727	82,081	83,173	91,330	93,803	1.23	0.98	-21%					
Nash	94,421	84,594	74,036	80,446	82,304	88,448	110,291	1.09	1.17	7%					
New Hanover	223,608	157,647	352,543	222,527	252,311	286,207	285,753	1.28	1.28	0%					
Northampton	20,788	19,528	12,016	10,958	12,341	11,016	11,174	0.94	0.54	-43%					
Onslow	193,914	158,344	225,293	159,495	148,053	152,593	147,030	1.04	0.76	-27%					
Orange	140,853	131,067	78,626	68,310	69,281	72,791	72,604	1.36	0.52	-62%					
Pamlico	13,336	8,541	11,034	17,347	10,420	11,130	11,918	0.75	0.89	19%					
Pasquotank	40,284	30,150	42,125	41,358	41,229	86,589	45,298	0.97	1.12	16%					
Pender	59,459	18,188	31,457	33,381	36,458	37,465	41,228	0.60	0.69	16%					
Perquimans	13,561	7,520	9,711	9,953	10,090	10,957	8,846	0.73	0.65	-11%					
Person	39,728	24,249	39,560	39,590	47,146	56,736	51,903	0.80	1.31	63%					
Pitt	175,885	132,896	129,748	131,381	131,599	127,919	136,435	1.21	0.78	-36%					
Polk	21,030	9,327	20,973	22,700	21,474	21,052	21,167	0.63	1.01	60%					
Randolph	143,711	78,663	109,457	105,803	100,538	109,842	107,360	0.73	0.75	2%					
Richmond	44,912	60,752	53,855	59,599	88,786	60,938	62,443	1.35	1.39	3%					
Robeson	132,657	104,700	100,009	107,635	114,341	116,855	143,388	0.99	1.08	9%					
Rockingham	91,891	71,481	89,448	83,575	86,326	493,176	109,289	0.83	1.19	43%					
Rowan	140,970	90,081	105,074	100,468	103,406	121,187	128,461	0.80	0.91	14%					
Rutherford	67,703	89,175	55,907	47,289	85,964	67,585	53,868	1.56	0.80	-49%					
Sampson	63,499	33,545	49,970	45,594	51,415	59,742	55,675	0.70	0.88	25%					
Scotland	35,789	39,867	23,582	18,726	20,779	19,824	22,196	1.17	0.62	-47%					

**County Population, Waste Disposal, Per Capita Rate and Percent Reduction, FY 2016-2017**

County	Population July 2016	Tons Managed										Base Year		% Change from 1991-1992
		1991-1992	2012-2013	2013-2014	2014-2015	2015-2016	2016-2017	1991-1992	2016-2017	Per Capita Rate	Per Capita Rate			
Stanly	61,751	69,288	73,984	56,901	55,523	60,501	66,808	1.32	1.08	1.32	1.08	-18%		
Stokes	46,751	17,976	11,495	10,683	11,422	15,022	77,042	0.47	1.65	0.47	1.65	251%		
Surry	72,843	73,595	53,695	51,926	52,900	59,365	54,677	1.18	0.75	1.18	0.75	-36%		
Swain	14,852	5,651	8,583	7,932	8,456	8,615	8,082	0.50	0.54	0.50	0.54	9%		
Transylvania	34,139	30,072	22,748	22,867	21,933	26,101	21,804	1.16	0.64	1.16	0.64	-45%		
Tyrrell	4,136	2,985	2,768	2,513	2,438	2,795	3,331	0.79	0.81	0.79	0.81	2%		
Union	223,915	77,842	168,850	187,420	174,202	191,093	231,510	0.90	1.03	0.90	1.03	15%		
Vance	44,945	43,267	30,923	33,912	52,145	32,775	43,741	1.11	0.97	1.11	0.97	-12%		
Wake	1,026,748	569,622	911,610	991,973	986,369	1,029,973	1,127,055	1.29	1.10	1.29	1.10	-15%		
Warren	20,121	10,978	8,966	8,986	1,676	9,188	9,078	0.63	0.45	0.63	0.45	-28%		
Washington	12,425	11,699	10,118	9,622	8,309	7,410	8,143	0.84	0.66	0.84	0.66	-22%		
Watauga	54,992	36,755	47,312	47,937	48,397	50,437	56,086	0.99	1.02	0.99	1.02	3%		
Wayne	124,808	106,149	111,480	111,819	115,316	107,437	119,753	1.00	0.96	1.00	0.96	-4%		
Wilkes	70,027	58,818	52,801	53,370	54,605	53,332	54,837	0.97	0.78	0.97	0.78	-19%		
Wilson	81,758	120,870	84,089	89,679	89,997	101,422	112,114	1.82	1.37	1.82	1.37	-25%		
Yadkin	37,725	20,779	28,859	29,993	30,499	32,163	32,930	0.67	0.87	0.67	0.87	30%		
Yancey	18,142	15,576	12,632	11,306	12,443	12,918	12,853	1.01	0.71	1.01	0.71	-30%		
N.C. Waste - Cherokee Reservation			14,644	14,799	14,860	14,406	15,799							
N.C. Waste - Unspecified County			4,192	38	138	29,734	29,957							
<b>State Totals</b>	<b>10,155,942</b>	<b>7,257,428</b>	<b>9,149,130</b>	<b>9,273,571</b>	<b>9,635,874</b>	<b>11,323,734</b>	<b>11,231,358</b>	<b>1.07</b>	<b>1.11</b>	<b>1.07</b>	<b>1.11</b>	<b>3%</b>		

\*\* Percent Change formula: (current year per capita minus base year per capita) divided by base year per capita

North Carolina Department of Environmental Quality  
 Division of Waste Management  
 Public and Private Tipping Fees FY 2016-2017

PermitID	Permit_Name	PermitStatus	Type	Operation	County	Tip Fee	Incl Tax
0104-CDLF-1993	Austin Quarter C&D Unit	Active	CD	LF	Alamance	\$32.00	Yes
0105-CDLF-1998	Cobles C&D Landfill	Active	CD	LF	Alamance	\$33.00	Yes
0201-CDLF-1997	Alexander County CDLF	Active	CD	LF	Alexander	\$50.00	Yes
0603-CDLF-1996	Avery County C&D Landfill	Active	CD	LF	Avery	\$45.00	Yes
0905-CDLF-2000	Bladen County C&D Landfill	InactivePermitted	CD	LF	Bladen	\$45.00	Yes
1007-CDLF-1997	Brunswick County CDLF	Active	CD	LF	Brunswick	\$59.00	Yes
1107-CDLF-1998	Buncombe County C&D Unit	Active	CD	LF	Buncombe	\$43.00	Yes
1203-CDLF-2014	Burke County Johns River Waste Management	Active	CD	LF	Burke	\$42.48	Yes
1302-CDLF-2006	Cabarrus County CDLF	Active	CD	LF	Cabarrus	\$39.00	Yes
1306-CDLF-2000	Highway 49 C&D Landfill And Recycling Greenway Waste	Active	CD	LF	Cabarrus	\$41.75	Yes
1803-CDLF-	Blackburn Resource Recovery Facility	Active	CD	LF	Catawba	\$23.00	Yes
2301-CDLF-1997	Cleveland County CDLF	Active	CD	LF	Cleveland	\$21.55	Yes
2601-CDLF-1997	Cumberland County C&D Unit	Active	CD	LF	Cumberland	\$36.00	No
2608-CDLF-1998	Fort Bragg C&D Landfill	Active	CD	LF	Cumberland	\$0.00	N/a
2803-CDLF-1995	Dare County C&D Landfill	Active	CD	LF	Dare	\$65.00	Yes
2906-CDLF-	Davidson County CDLF	InactivePermitted	CD	LF	Davidson	\$0.00	N/a
3301-CDLF-1997	Edgecombe County CDLF	Active	CD	LF	Edgecombe	\$42.00	Yes
3412-CDLF-1995	Winston-Salem, City of Old Salisbury Road CDLF	Active	CD	LF	Forsyth	\$30.00	No
3606-CDLF-1995	Gaston County C&D Landfill	Active	CD	LF	Gaston	\$28.00	Yes
3901-CDLF-1997	Granville County CDLF	Active	CD	LF	Granville	\$40.00	Yes
4002-CDLF-1997	Greene County CDLF	Active	CD	LF	Greene	\$46.00	Yes
4103-CDLF-1998	Greensboro, City Of -White Street Landfill	Active	CD	LF	Guilford	\$31.00	Yes
4116-CDLF-2012	High Point C&D Debris Landfill	Active	CD	LF	Guilford	\$37.00	Yes
4117-CDLF-2008	A-1 Sandrock C&D Landfill	Active	CD	LF	Guilford	\$36.00	Yes
4204-CDLF-2013	Halifax County Landfill	Active	CD	LF	Halifax	\$49.00	Yes
4302-CDLF-1998	Harnett County CDLF	Active	CD	LF	Harnett	\$40.00	Yes
4303-CDLF-1997	Harnett Co Anderson Crk C&D Landfill	Active	CD	LF	Harnett	\$40.00	Yes
5103-CDLF-	Johnston County C&D Landfill	Active	CD	LF	Johnston	\$27.00	Yes
5203-CDLF-2013	Maysville C & D	Active	CD	LF	Jones	\$41.00	No
5403-CDLF-1997	Lenoir County CDLF	Active	CD	LF	Lenoir	\$39.00	Yes
5503-CDLF-1999	Lincoln County C&D Unit	Active	CD	LF	Lincoln	\$32.00	Yes
5504-CDLF-1999	Lake Norman Landfill	Active	CD	LF	Lincoln	\$45.97	Yes
5803-CDLF-1995	Madison County C&D Unit	Active	CD	LF	Madison	\$37.00	Yes
5901-CDLF-1995	Martin County C&D Landfill	Active	CD	LF	Martin	\$40.00	Yes
6013-CDLF-1993	Greenway Waste Solutions at North Meck	Active	CD	LF	Mecklenburg	\$49.00	Yes



North Carolina Department of Environmental Quality  
 Division of Waste Management  
 Public and Private Tipping Fees FY 2016-2017

4407-MSWLF-1993	Haywood Co White Oak Landfill	Active	MSW	LF	Haywood	\$22.45	Yes
4903-MSWLF-1993	Iredell County Sanitary LF	Active	MSW	LF	Iredell	\$35.00	No
5103-MSWLF-	Johnston County Landfill	Active	MSW	LF	Johnston	\$35.00	Yes
5103-MSWLF-1997	Johnston County Landfill	Active	MSW	LF	Johnston	\$35.00	Yes
5409-MSWLF-	Lenoir County MSW Landfill	Active	MSW	LF	Lenoir	\$44.00	Yes
5503-MSWLF-1986	Lincoln County Landfill	Active	MSW	LF	Lincoln	\$41.00	Yes
5703-MSWLF-1992	Macon County Landfill Open	Active	MSW	LF	Macon	\$66.00	Yes
6019-MSWLF-2000	Mecklenburg County Landfill	Active	MSW	LF	Mecklenburg	\$44.00	Yes
6204-MSWLF-1995	Uwharrie Env. Reg. Landfill	Active	MSW	LF	Montgomery	\$42.00	Yes
6504-MSWLF-1981	New Hanover County Landfill	Active	MSW	LF	New Hanover	\$50.00	Yes
6708-MSWLF-1997	Camp Lejeune MSW Landfill	Active	MSW	LF	Onslow	\$26.33	No
6709-MSWLF-1997	Onslow County Subtitle D Landfill	Active	MSW	LF	Onslow	\$49.00	Yes
7304-MSWLF-1997	Upper Piedmont Reg Landfill	Active	MSW	LF	Person	\$38.57	No
7607-MSWLF-2015	Great Oak Landfill	Active	MSW	LF	Randolph	\$32.00	No
7803-MSWLF-1997	Robeson County Landfill	Active	MSW	LF	Robeson	\$39.50	Yes
7904-MSWLF-1995	Rockingham County Landfill	Active	MSW	LF	Rockingham	\$38.00	Yes
8003-MSWLF-1988	Rowan County Landfill	Active	MSW	LF	Rowan	\$41.00	Yes
8202-MSWLF-2000	Sampson County Disposal, LLC	Active	MSW	LF	Sampson	\$43.28	Yes
8401-MSWLF-1999	Albemarle, City of Landfill	Active	MSW	LF	Stanly	\$40.00	No
8606-MSWLF-1998	Surry County MSWLF	Active	MSW	LF	Surry	\$45.00	Yes
8807-MSWLF-1990	Transylvania County Landfill	Active	MSW	LF	Transylvania	\$52.00	Yes
9222-MSWLF-2008	Wake County South Wake MSWLF	Active	MSW	LF	Wake	\$32.00	Yes
9606-MSWLF-1998	Wayne County Landfill	Active	MSW	LF	Wayne	\$31.50	No
9704-MSWLF-1993	Wilkes County MSWLF	Active	MSW	LF	Wilkes	\$41.00	Yes
0202T-TRANSFER-1998	Alexander Co. Transfer Station	Active	MSW	Trans	Alexander	\$60.00	Yes
0303T-TRANSFER-1994	Alleghany County Transfer Facility	Active	MSW	Trans	Alleghany	\$70.00	Yes
0603-TRANSFER-	Avery County Transfer Station	Active	MSW	Trans	Avery	\$45.00	Yes
0703T-TRANSFER-2012	Beaufort Transfer Station	Active	MSW	Trans	Beaufort	30.08/63.05	No
0904T-TRANSFER-1995	Bladen County Transfer Station	Active	MSW	Trans	Bladen	\$45.00	Yes
10003T-TRANSFER-1995	Yancey-Mitchell Transfer Station	Active	MSW	Trans	Yancey	\$56.55	No
1010T-TRANSFER-1997	Brunswick County Transfer Station	Active	MSW	Trans	Brunswick	\$59.00	Yes
1104-TRANSFER-1993	Waste Management Of Asheville	Active	MSW	Trans	Buncombe	\$41.75	Yes
1108T-TRANSFER-1996	Buncombe County Transfer Station	Active	MSW	Trans	Buncombe	\$47.00	Yes
1205T-TRANSFER-1998	Burke County Transfer Facility	Active	MSW	Trans	Burke	\$42.48	Yes
1604-TRANSFER-1993	Carteret County Transfer Station	Active	MSW	Trans	Carteret	\$52.50	Yes
1805-TRANSFER-2001	GDS Recycling Services	Active	MSW	Trans	Catawba	\$33.00	No
1808T-TRANSFER-	Hickory, City of Transfer Station	Active	MSW	Trans	Catawba	\$0.00	No

North Carolina Department of Environmental Quality  
 Division of Waste Management  
 Public and Private Tipping Fees FY 2016-2017

1903T-TRANSFER-1993	Waste Man. - Chatham Co Transfer Station	Active	MSW	Trans	Chatham	\$49.79	Yes
2101T-TRANSFER-2001	Edenton, Town of Transfer Station	Active	MSW	Trans	Chowan	\$44.64	Yes
2202T-TRANSFER-1997	Clay County Transfer Station	Active	MSW	Trans	Clay	\$80.00	Yes
2403T-TRANSFER-1997	Columbus County Transfer Station	Active	MSW	Trans	Columbus	\$58.93	Yes
2510T-TRANSFER-1997	Cherry Point Transfer Station	Active	MSW	Trans	Craven	\$0.00	No
2606T-TRANSFER-1998	Fort Bragg Transfer Station	Active	MSW	Trans	Cumberland	\$0.00	No
2609-TRANSFER-	Fayetteville, City of Waste Industries Transfer Station	Active	MSW	Trans	Cumberland	\$44.82	Yes
2613-TRANSFER-2010	AAA Hauling Of NC Inc	Active	CD	Trans	Cumberland	\$40.00	No
2703T-TRANSFER-1996	Currituck Transfer Station	Active	MSW	Trans	Currituck	\$73.00	Yes
2705T-TRANSFER-2011	Soundside C&D Waste Transfer & Recycling Center	Active	CD	Trans	Currituck	\$72.00	Yes
2706-TRANSFER-2013	Bay Disposal Inc. Currituck Transfer & Recovery Facility	Active	CD	Trans	Currituck	\$65.00	No
2805T-TRANSFER-	Dare County Transfer Station	Active	MSW	Trans	Dare	\$73.15	Yes
2906-TRANSFER-2013	Davidson County Transfer Facility	Active	MSW	Trans	Davidson	\$28.00	No
2908-TRANSFER-2013	Todco, Inc. - C&D Transfer	Active	CD	Trans	Davidson	\$31.00	No
3103T-TRANSFER-	Duplin County Transfer Station	Active	MSW	Trans	Duplin	\$42.00	Yes
3212T-TRANSFER-1999	Durham, City of Transfer Station	Active	MSW	Trans	Durham	\$44.50	Yes
3214T-TRANSFER-2001	Stone Park Court Transfer Station	Active	MSW	Trans	Durham	\$44.50	Yes
3302T-TRANSFER-1998	Edgecombe County Transfer Station	Active	MSW	Trans	Edgecombe	\$49.50	Yes
3416T-TRANSFER-	Overdale Road Transfer Station	Active	MSW	Trans	Forsyth	\$43.00	Yes
3424-TRANSFER-2010	Abbey Green, Inc	Active	CD	Trans	Forsyth	\$39.00	No
3503-TRANSFER-	Franklin County Transfer Station	Active	MSW	Trans	Franklin	Blank	Yes
3608-TRANSFER-1993	Waste Management Of Carolinas	Active	MSW	Trans	Gaston	\$49.98	Yes
<b>3616-TRANSFER-2013</b>	<b>Recycle Carolina</b>	<b>Active</b>	<b>CD</b>	<b>Trans</b>	<b>Gaston</b>	<b>Not Rec'd</b>	
3803-TRANSFER-	Graham County Transfer Station	Active	MSW	Trans	Graham	\$60.00	Yes
4118T-TRANSFER-	Bishop Road Transfer Station	Active	MSW	Trans	Guilford	\$47.13	No
4120T-TRANSFER-	Greensboro, City of Transfer Station	Active	MSW	Trans	Guilford	\$44.00	Yes
4122T-TRANSFER-2012	WI Burnt Poplar Transfer LLC	Active	CD	Trans	Guilford	\$44.00	Yes
4204-TRANSFER-2013	Halifax County Landfill	Active	MSW	Trans	Halifax	\$51.62	Yes
4205T-TRANSFER-1997	Weldon, Town of Transfer Facility	Active	MSW	Trans	Halifax	\$60.19	Yes
4307T-TRANSFER-1997	Harnett Cnty-Dunn/Erwin Transfer Station	Active	MSW	Trans	Harnett	\$40.00	Yes
4309T-TRANSFER-	Anderson Creek Landfill Transfer Station	Active	MSW	Trans	Harnett	\$40.00	Yes
4504T-TRANSFER-1998	Henderson County Transfer Facility	Active	MSW	Trans	Henderson	\$60.00	Yes
4602T-TRANSFER-1995	Hertford County Transfer Station	Active	MSW	Trans	Hertford	\$66.00	No
4702-TRANSFER-1994	Hoke County Transfer Station	Active	MSW	Trans	Hoke	\$50.75	Yes



North Carolina Department of Environmental Quality  
 Division of Waste Management  
 Public and Private Tipping Fees FY 2016-2017

4904T-TRANSFER-1998	Iredell County Transfer Station	Active	MSW	Trans	Iredell	\$45.00	No
5003T-TRANSFER-	Jackson County Scott Creek Transfer Station	Active	MSW	Trans	Jackson	\$64.00	Yes
5304T-TRANSFER-1993	Waste Man. - Lee Co. Transfer Station	Active	MSW	Trans	Lee	\$44.87	Yes
5305-TRANSFER-2013	Sanford Transfer Station	Active	MSW	Trans	Lee	\$59.00	Yes
5405T-TRANSFER-1998	Lenoir County Transfer Facility	Active	MSW	Trans	Lenoir	\$44.00	Yes
5408-TRANSFER-2014	Deep Run Transfer Station	Active	MSW	Trans	Lenoir	\$54.06	Yes
5602T-TRANSFER-1995	McDowell Co Transfer Facility	Active	MSW	Trans	McDowell	\$48.00	No
5704T-TRANSFER-2008	Highlands Transfer Station	Active	MSW	Trans	Macon	\$66.00	Yes
5803T-TRANSFER-2002	Madison County Transfer	Active	MSW	Trans	Madison	\$47.00	Yes
6014-TRANSFER-2009	Queen City Transfer Station	Active	MSW	Trans	Mecklenburg	\$60.00	Yes
6029-TRANSFER-2012	O'Leary Resource Recovery Center	Active	MSW	Trans	Mecklenburg	\$0.00	No
6302-TRANSFER-1994	Uwharrie Env Inc/Moore Cty Transfer Station	Active	MSW	Trans	Moore	\$45.18	Yes
6405T-TRANSFER-2001	Rocky Mount, City of Transfer Station #2	Active	MSW	Trans	Nash	\$57.50	No
6508T-TRANSFER-1993	Waste Management Of Wilmington Transfer	Active	MSW	Trans	New Hanover	\$0.00	No
6903T-TRANSFER-1993	Pamlico County Transfer Station	Active	MSW	Trans	Pamlico	\$52.50	Yes
7003T-TRANSFER-1994	Pasquotank County Transfer Station	Active	MSW	Trans	Pasquotank	\$69.00	Yes
7103T-TRANSFER-1990	Pender Co Transfer Station	Active	MSW	Trans	Pender	\$78.00	Yes
7202T-TRANSFER-1995	Perquimans-Chowan-Gates Transfer	Active	MSW	Trans	Perquimans	\$68.00	Yes
7406T-TRANSFER-2001	EJE Recycling Transfer Station	Active	MSW	Trans	Pitt	\$50.25	Yes
7504T-TRANSFER-2005	Polk County Transfer Station	Active	MSW	Trans	Polk	\$47.00	Yes
7603T-TRANSFER-1997	Randolph County Transfer Facility	Active	MSW	Trans	Randolph	\$50.00	Yes
7605T-TRANSFER-2002	Asheboro, City of Recycling/SW Transfer Station	Active	MSW	Trans	Randolph	\$48.00	Yes
7703T-TRANSFER-1994	Richmond County Transfer Facility	Active	MSW	Trans	Richmond	\$60.25	Yes
7902T-TRANSFER-1991	Reidsville, City Of Transfer Facility	Active	MSW	Trans	Rockingham	\$36.00	No
7903T-TRANSFER-1991	Eden, City Of Transfer Station	Active	MSW	Trans	Rockingham	\$0.00	No
8004T-TRANSFER-1995	East Spencer Waste Transfer Facility	Active	MSW	Trans	Rowan	\$46.00	Yes
8104T-TRANSFER-1998	Rutherford County Transfer Facility	Active	MSW	Trans	Rutherford	\$57.00	Yes
8302T-TRANSFER-1997	Scotland County Transfer Station	Active	MSW	Trans	Scotland	\$55.75	Yes
8702T-TRANSFER-	Swain County Transfer Facility	Active	MSW	Trans	Swain	\$42.00	Yes
9005T-TRANSFER-1999	Union County Transfer Station	Active	MSW	Trans	Union	\$42.00	No
9014-TRANSFER-2014	God Bless the USA Transfer Station	Active	MSW	Trans	Union	\$59.00	Yes
9102T-TRANSFER-1997	Waste Industries-Vance County	Active	MSW	Trans	Vance	\$65.00	Yes
9211T-TRANSFER-1990	Cary, Town of -Transfer Station	Active	MSW	Trans	Wake	\$0.00	No
9215T-TRANSFER-1994	Waste Management Of Raleigh/Durham Transfer Station	Active	MSW	Trans	Wake	\$46.00	No
9217-TRANSFER-1994	Waste Industries Garner Transfer Station	Active	MSW	Trans	Wake	\$40.14	Yes
9227T-TRANSFER-2012	Raleigh Transfer Station	Active	CD	Trans	Wake	\$44.50	Yes



North Carolina Department of Environmental Quality  
 Division of Waste Management  
 Public and Private Tipping Fees FY 2016-2017

9229T-TRANSFER-2009	Apex C&D Waste Transfer Facility	Active	CD	Trans	Wake	\$48.00	Yes
9233T-TRANSFER-	Raleigh, City of East Wake Transfer Station	Active	MSW	Trans	Wake	\$41.00	Yes
9234T-TRANSFER-2012	Waste Industries, LLC	Active	CD	Trans	Wake	\$49.80	Yes
9237T-TRANSFER-2010	Capitol Waste C&D Transfer Station	Active	CD	Trans	Wake	\$49.50	Yes
9302T-TRANSFER-1995	Warren County Transfer Station	Active	MSW	Trans	Warren	\$67.00	Yes
9503T-TRANSFER-1996	Watauga Co Transfer Facility	Active	MSW	Trans	Watauga	\$53.00	Yes
9607T-TRANSFER-1997	Goldsboro, City of Transfer Station	Active	MSW	Trans	Wayne	\$31.50	Yes
9806T-TRANSFER-1997	Waste Industries Wilson Transfer St.	Active	MSW	Trans	Wilson	\$59.91	Yes
9808T-TRANSFER-2000	Waste Industries- Blk. Crk. Rd. Transfer	Active	MSW	Trans	Wilson	\$59.91	Yes
9903T-TRANSFER-1994	Yadkin County Transfer Facility	Active	MSW	Trans	Yadkin	\$53.00	Yes

# N.C. County Waste Disposal Report FY 2016-17

Alamance

Calculated Total:

133,121.54

Population:

159,054

Tons/Person:

0.84

Calculated Amount of waste disposed by county = [MSW Landfills + CD Landfills] + [Waste Exported out of county to recycling facility or transfer station] - [Waste imported into county to a recycling facility or transfer station]

### Landfilled Waste

Solid waste landfilled in the county's name:

Total: 109,831.73

Waste	Total
MSW	79,128.76
CD	30,702.97



### Exported Waste

Solid waste sent outside the county to transfer station or recycling facility and subsequently landfilled:

Total: 23,289.80

Waste	Total
MSW	23,275.04
CD	14.76



### Imported Waste

Solid waste received in the county at transfer station or recycling facility and subsequently landfilled:

Total: 0.00

### Facilities Listing County as Source of Waste

Facility Name	Tons Received / Tons Transferred
0104-CDLF-1993 Austin Quarter C&D Unit	18,041.79 / 0.00
0104-MSWLF-1994 AUSTIN QUARTER SWM FACILITY	75,200.93 / 0.00
0105-CDLF-1998 Cobles C&D Landfill	10,303.10 / 0.00
1304-MSWLF-1992 BFI-Charlotte Mtr Speedway Landfill V	33.68 / 0.00
3214T-TRANSFER-2001 Stone Park Court Transfer Station	2,314.45 / 2,240.67
3424-TRANSFER-2010 Abbey Green, Inc	47.51 / 14.76
4116-CDLF-2012 High Point C&D Debris Landfill	61.20 / 0.00
4117-CDLF-2008 A-1 Sandrock C&D Landfill	2,293.80 / 0.00
4118T-TRANSFER- Bishop Road Transfer Station	21,076.13 / 20,992.38
4120T-TRANSFER- Greensboro Transfer Station	41.60 / 42.00
7304-MSWLF-1997 Upper Piedmont Reg Landfill	3,891.64 / 0.00
8202-MSWLF-2000 Sampson County Disposal, LLC	2.51 / 0.00
9228-CDLF-2001 Red Rock Disposal, LLC	3.08 / 0.00

# N.C. County Waste Disposal Report FY 2016-17

Alexander

Calculated Total:  
21,799.72

Population:  
38,284

Tons/Person:  
0.57

Calculated Amount of waste disposed by county = [MSW Landfills + CD Landfills] + [Waste Exported out of county to recycling facility or transfer station] - [Waste imported into county to a recycling facility or transfer station]

**Landfilled Waste**

Solid waste landfilled in the county's name:

Total: 21,799.72

Waste	Total
MSW	19,520.25
CD	2,279.47



**Exported Waste**

Solid waste sent outside the county to transfer station or recycling facility and subsequently landfilled:

Total: 0.00



**Imported Waste**

Solid waste received in the county at transfer station or recycling facility and subsequently landfilled:

Total: 0.00

**Facilities Listing County as Source of Waste**

Facility Name	Tons Received / Tons Transferred
0201-CDLF-1997 Alexander County CDLF	2,279.47 / 0.00
0202T-TRANSFER-1998 Alexander Co. Transfer Station	19,136.16 / 19,136.16
1403-MSWLF-1998 Foothills Environmental Landfill	19,520.25 / 0.00

# N.C. County Waste Disposal Report FY 2016-17

<b>Alleghany</b>	<b>Calculated Total:</b>	<b>Population:</b>	<b>Tons/Person:</b>
	9,227.72	11,202	0.82

Calculated Amount of waste disposed by county = [MSW Landfills + CD Landfills] + [Waste Exported out of county to recycling facility or transfer station] - [Waste imported into county to a recycling facility or transfer station]

**Landfilled Waste**

Solid waste landfilled in the county's name:

Total:

Waste	Total
MSW	9,227.72



**Exported Waste**

Solid waste sent outside the county to transfer station or recycling facility and subsequently landfilled:

Total:



**Imported Waste**

Solid waste received in the county at transfer station or recycling facility and subsequently landfilled:

Total:

**Facilities Listing County as Source of Waste**

Facility Name	Tons Received / Tons Transferred
0303T-TRANSFER-1994 Alleghany County Transfer Facility	9,113.29 / 9,113.29
1403-MSWLF-1998 Foothills Environmental Landfill	9,227.72 / 0.00

# N.C. County Waste Disposal Report FY 2016-17

Anson	Calculated Total:	Population:	Tons/Person:
	24,803.83	25,628	0.97

Calculated Amount of waste disposed by county = [MSW Landfills + CD Landfills] + [Waste Exported out of county to recycling facility or transfer station] - [Waste imported into county to a recycling facility or transfer station]

### Landfilled Waste

Solid waste landfilled in the county's name:

Total: 24,532.71

Waste	Total
MSW	24,532.71



### Exported Waste

Solid waste sent outside the county to transfer station or recycling facility and subsequently landfilled:

Total: 271.12

Waste	Total
MSW	271.12



### Imported Waste

Solid waste received in the county at transfer station or recycling facility and subsequently landfilled:

Total: 0.00

### Facilities Listing County as Source of Waste

Facility Name	Tons Received / Tons Transferred
0403-MSWLF-2010 Chambers Development MSWLF	24,517.23 / 0.00
9014-TRANSFER-2014 God Bless the USA Transfer Station	285.73 / 271.12
U0050-MSWLF- Richland Landfill, Inc.	15.48 / 0.00

# N.C. County Waste Disposal Report FY 2016-17

<b>Ashe</b>	<b>Calculated Total:</b> 22,859.06	<b>Population:</b> 27,344	<b>Tons/Person:</b> 0.84
-------------	---------------------------------------	------------------------------	-----------------------------

Calculated Amount of waste disposed by county = [MSW Landfills + CD Landfills] + [Waste Exported out of county to recycling facility or transfer station] - [Waste imported into county to a recycling facility or transfer station]

**Landfilled Waste**

Solid waste landfilled in the county's name:

Total:

Waste	Total
MSW	22,859.06



**Exported Waste**

Solid waste sent outside the county to transfer station or recycling facility and subsequently landfilled:

Total:



**Imported Waste**

Solid waste received in the county at transfer station or recycling facility and subsequently landfilled:

Total:

**Facilities Listing County as Source of Waste**

Facility Name	Tons Received / Tons Transferred
0501-MSWLF-1993 Ashe County Landfill	22,831.73 / 0.00
1403-MSWLF-1998 Foothills Environmental Landfill	27.33 / 0.00

# N.C. County Waste Disposal Report FY 2016-17

**Avery**

Calculated Total:  
4,350.44

Population:  
18,098

Tons/Person:  
0.24

Calculated Amount of waste disposed by county = [MSW Landfills + CD Landfills] + [Waste Exported out of county to recycling facility or transfer station] - [Waste imported into county to a recycling facility or transfer station]

**Landfilled Waste**

Solid waste landfilled in the county's name:

Total:



**Exported Waste**

Solid waste sent outside the county to transfer station or recycling facility and subsequently landfilled:

Total:



**Imported Waste**

Solid waste received in the county at transfer station or recycling facility and subsequently landfilled:

Total:

Waste	Total
MSW	381.17
CD	3,969.27

**Facilities Listing County as Source of Waste**

Facility Name	Tons Received / Tons Transferred
0603-CDLF-1996 Avery County C&D Landfill	3,969.27 / 0.00
0603-TRANSFER- Avery County Transfer Station	12,201.84 / 11,692.14
1403-MSWLF-1998 Foothills Environmental Landfill	357.84 / 0.00
4407-MSWLF-1993 Haywood Co White Oak Landfill	23.33 / 0.00

# N.C. County Waste Disposal Report FY 2016-17

Beaufort

Calculated Total:

55,170.77

Population:

47,610

Tons/Person:

1.16

Calculated Amount of waste disposed by county = [MSW Landfills + CD Landfills] + [Waste Exported out of county to recycling facility or transfer station] - [Waste imported into county to a recycling facility or transfer station]

### Landfilled Waste

Solid waste landfilled in the county's name:

Total: 38,118.46

Waste	Total
MSW	33,645.83
CD	4,472.63



### Exported Waste

Solid waste sent outside the county to transfer station or recycling facility and subsequently landfilled:

Total: 20,365.10

Waste	Total
MSW	19,939.01
MatRecovery	426.09



### Imported Waste

Solid waste received in the county at transfer station or recycling facility and subsequently landfilled:

Total: 3,312.79

Waste	Total
MSW	3,312.79

### Facilities Listing County as Source of Waste

Facility Name	Tons Received / Tons Transferred
0703T-TRANSFER-2012 Beaufort Transfer Station	29,315.66 / 29,315.66
0803-MSWLF-1993 East Carolina Reg Landfill	33,637.15 / 0.00
7404T-MWP-1996 Pitt County Transfer Station	589.76 / 426.09
7406T-TRANSFER-2001 EJE Recycling Transfer Station	19,939.01 / 19,939.01
7407-CDLF-2009 C & D Landfill Inc	4,472.63 / 0.00
8202-MSWLF-2000 Sampson County Disposal, LLC	8.68 / 0.00



# N.C. County Waste Disposal Report FY 2016-17

**Bertie**

Calculated Total:

19,265.14

Population:

19,847

Tons/Person:

0.97

Calculated Amount of waste disposed by county = [MSW Landfills + CD Landfills] + [Waste Exported out of county to recycling facility or transfer station] - [Waste imported into county to a recycling facility or transfer station]

**Landfilled Waste**

Solid waste landfilled in the county's name:

Total:

Waste	Total
MSW	18,666.71
CD	596.34



**Exported Waste**

Solid waste sent outside the county to transfer station or recycling facility and subsequently landfilled:

Total:

Waste	Total
MSW	2.09



**Imported Waste**

Solid waste received in the county at transfer station or recycling facility and subsequently landfilled:

Total:

**Facilities Listing County as Source of Waste**

Facility Name	Tons Received / Tons Transferred
0703T-TRANSFER-2012 Beaufort Transfer Station	2.09 / 2.09
0803-MSWLF-1993 East Carolina Reg Landfill	18,647.89 / 0.00
7407-CDLF-2009 C & D Landfill Inc	596.34 / 0.00
U0050-MSWLF- Richland Landfill, Inc.	18.82 / 0.00

# N.C. County Waste Disposal Report FY 2016-17

**Bladen**

Calculated Total:

51,274.92

Population:

34,667

Tons/Person:

1.48

Calculated Amount of waste disposed by county = [MSW Landfills + CD Landfills] + [Waste Exported out of county to recycling facility or transfer station] - [Waste imported into county to a recycling facility or transfer station]

**Landfilled Waste**

Solid waste landfilled in the county's name:

Total:

Waste	Total
MSW	43,891.60
CD	6.67



**Exported Waste**

Solid waste sent outside the county to transfer station or recycling facility and subsequently landfilled:

Total:

Waste	Total
MSW	7,376.65



**Imported Waste**

Solid waste received in the county at transfer station or recycling facility and subsequently landfilled:

Total:

**Facilities Listing County as Source of Waste**

Facility Name	Tons Received / Tons Transferred
0904T-TRANSFER-1995 Bladen County Transfer Station	18,259.70 / 18,259.70
2609-TRANSFER- City Of Fayetteville/ Waste Industries Transfer Station	7,419.83 / 7,376.65
5103-MSWLF- Johnston County Landfill	0.23 / 0.00
8202-CDLF-1996 Sampson County Disposal, LLC	6.67 / 0.00
8202-MSWLF-2000 Sampson County Disposal, LLC	43,891.37 / 0.00

# N.C. County Waste Disposal Report FY 2016-17

**Brunswick**

Calculated Total:

188,410.64

Population:

127,750

Tons/Person:

1.47

Calculated Amount of waste disposed by county = [MSW Landfills + CD Landfills] + [Waste Exported out of county to recycling facility or transfer station] - [Waste imported into county to a recycling facility or transfer station]

**Landfilled Waste**

Solid waste landfilled in the county's name:

Total:



**Exported Waste**

Solid waste sent outside the county to transfer station or recycling facility and subsequently landfilled:

Total:



**Imported Waste**

Solid waste received in the county at transfer station or recycling facility and subsequently landfilled:

Total:

Waste	Total
MSW	168,583.52
CD	19,827.12

**Facilities Listing County as Source of Waste**

Facility Name	Tons Received / Tons Transferred
1007-CDLF-1997 Brunswick County CDLF	19,635.22 / 0.00
1010T-TRANSFER-1997 Brunswick County Transfer Station	102,983.80 / 102,983.80
8202-CDLF-1996 Sampson County Disposal, LLC	186.51 / 0.00
8202-MSWLF-2000 Sampson County Disposal, LLC	168,583.32 / 0.00
9228-CDLF-2001 Red Rock Disposal, LLC	5.39 / 0.00
U0050-MSWLF- Richland Landfill, Inc.	0.20 / 0.00

# N.C. County Waste Disposal Report FY 2016-17

Buncombe

Calculated Total:

776,196.25

Population:

258,406

Tons/Person:

3.00

Calculated Amount of waste disposed by county = [MSW Landfills + CD Landfills] + [Waste Exported out of county to recycling facility or transfer station] - [Waste imported into county to a recycling facility or transfer station]

### Landfilled Waste

Solid waste landfilled in the county's name:

Total: 795,033.34

Waste	Total
MSW	750,354.86
CD	44,678.48



### Exported Waste

Solid waste sent outside the county to transfer station or recycling facility and subsequently landfilled:

Total: 0.00



### Imported Waste

Solid waste received in the county at transfer station or recycling facility and subsequently landfilled:

Total: 18,837.09

Waste	Total
MSW	18,776.58
MatRecovery	60.51

### Facilities Listing County as Source of Waste

Facility Name	Tons Received / Tons Transferred
1104-TRANSFER-1993 Waste Management Of Asheville	120,830.83 / 120,830.83
1107-CDLF-1998 Buncombe County C&D Unit	44,678.48 / 0.00
1107-MSWLF-1996 Buncombe County MSW Landfill	104,033.91 / 0.00
1108T-TRANSFER-1996 Buncombe County Transfer Station	69,267.85 / 69,267.85
1114-TRANSFER-2009 Handle Safe Systems Transfer Facility	2,443.00 / 170.49
1304-MSWLF-1992 BFI-Charlotte Mtr Speedway Landfill V	44.92 / 0.00
1403-MSWLF-1998 Foothills Environmental Landfill	6,044.30 / 0.00
4407-MSWLF-1993 Haywood Co White Oak Landfill	98,501.61 / 0.00
6204-MSWLF-1995 Uwharrie Env. Reg. Landfill	2,181.19 / 0.00
U0038-MSWLF- R & B Landfill	537,924.74 / 0.00
U0048-MSWLF- Union County (SC) Landfill SC #442441-1101	1,624.19 / 0.00

# N.C. County Waste Disposal Report FY 2016-17

Burke

Calculated Total:

92,684.48

Population:

89,814

Tons/Person:

1.03

Calculated Amount of waste disposed by county = [MSW Landfills + CD Landfills] + [Waste Exported out of county to recycling facility or transfer station] - [Waste imported into county to a recycling facility or transfer station]

### Landfilled Waste

Solid waste landfilled in the county's name:

Total:

Waste	Total
MSW	68,245.80
CD	24,438.68



### Exported Waste

Solid waste sent outside the county to transfer station or recycling facility and subsequently landfilled:

Total:



### Imported Waste

Solid waste received in the county at transfer station or recycling facility and subsequently landfilled:

Total:

### Facilities Listing County as Source of Waste

Facility Name	Tons Received / Tons Transferred
1203-CDLF-2014 Burke County CDLF	24,438.68 / 0.00
1205T-TRANSFER-1998 Burke County Transfer Facility	55,657.40 / 55,657.40
1403-MSWLF-1998 Foothills Environmental Landfill	66,225.03 / 0.00
4407-MSWLF-1993 Haywood Co White Oak Landfill	100.00 / 0.00
7607-MSWLF-2015 Great Oak Landfill	104.52 / 0.00
U0050-MSWLF- Richland Landfill, Inc.	1,816.25 / 0.00

# N.C. County Waste Disposal Report FY 2016-17

Cabarrus

Calculated Total:

256,854.66

Population:

200,663

Tons/Person:

1.28

Calculated Amount of waste disposed by county = [MSW Landfills + CD Landfills] + [Waste Exported out of county to recycling facility or transfer station] - [Waste imported into county to a recycling facility or transfer station]

### Landfilled Waste

Solid waste landfilled in the county's name:

Total: 248,693.08

Waste	Total
MSW	147,608.33
CD	101,084.75



### Exported Waste

Solid waste sent outside the county to transfer station or recycling facility and subsequently landfilled:

Total: 8,161.58

Waste	Total
MSW	8,161.58



### Imported Waste

Solid waste received in the county at transfer station or recycling facility and subsequently landfilled:

Total: 0.00

### Facilities Listing County as Source of Waste

Facility Name	Tons Received / Tons Transferred
0403-MSWLF-2010 Chambers Development MSWLF	1,380.95 / 0.00
1302-CDLF-2006 Cabarrus County CDLF	15,327.29 / 0.00
1304-MSWLF-1992 BFI-Charlotte Mtr Speedway Landfill V	141,231.10 / 0.00
1306-CDLF-2000 Highway 49 C&D Landfill And RecyclingGreenway Waste	85,757.46 / 0.00
6014-TRANSFER-2009 Queen City Transfer Station	6,295.32 / 6,295.25
8003-MSWLF-1988 Rowan County Landfill	4,996.28 / 0.00
8004T-TRANSFER-1995 EAST SPENCER WASTE TRANSFER FACILITY	1,305.39 / 1,285.50
9014-TRANSFER-2014 God Bless the USA Transfer Station	83.22 / 78.96
U0045-TRANS- Fort Mill Transfer Station SC #453323-6001	508.30 / 501.86

# N.C. County Waste Disposal Report FY 2016-17

Caldwell

Calculated Total:

78,371.86

Population:

82,793

Tons/Person:

0.95

Calculated Amount of waste disposed by county = [MSW Landfills + CD Landfills] + [Waste Exported out of county to recycling facility or transfer station] - [Waste imported into county to a recycling facility or transfer station]

**Landfilled Waste**

Solid waste landfilled in the county's name:

Total:

Waste	Total
MSW	78,371.86



**Exported Waste**

Solid waste sent outside the county to transfer station or recycling facility and subsequently landfilled:

Total:



**Imported Waste**

Solid waste received in the county at transfer station or recycling facility and subsequently landfilled:

Total:

**Facilities Listing County as Source of Waste**

Facility Name	Tons Received / Tons Transferred
1304-MSWLF-1992 BFI-Charlotte Mtr Speedway Landfill V	1.88 / 0.00
1403-MSWLF-1998 Foothills Environmental Landfill	78,279.98 / 0.00
8202-MSWLF-2000 Sampson County Disposal, LLC	6.83 / 0.00
U0050-MSWLF- Richland Landfill, Inc.	83.17 / 0.00

# N.C. County Waste Disposal Report FY 2016-17

Camden

Calculated Total:

4,521.03

Population:

10,287

Tons/Person:

0.44

Calculated Amount of waste disposed by county = [MSW Landfills + CD Landfills] + [Waste Exported out of county to recycling facility or transfer station] - [Waste imported into county to a recycling facility or transfer station]

### Landfilled Waste

Solid waste landfilled in the county's name:

Total:

Waste	Total
CD	533.89

### Exported Waste

Solid waste sent outside the county to transfer station or recycling facility and subsequently landfilled:

Total:

Waste	Total
MSW	2,780.14
CD	1,207.00

### Imported Waste

Solid waste received in the county at transfer station or recycling facility and subsequently landfilled:

Total:

### Facilities Listing County as Source of Waste

Facility Name	Tons Received / Tons Transferred
2706-TRANSFER-2013 Bay Disposal Inc. Currituck Transfer & Recovery Facility	1,207.00 / 1,207.00
7002-CDLF-1996 Pasquotank County C&D Landfill	533.89 / 0.00
7003T-TRANSFER-1994 Pasquotank County Transfer Station	2,780.14 / 2,780.14



# N.C. County Waste Disposal Report FY 2016-17

<b>Carteret</b>	<b>Calculated Total:</b>	<b>Population:</b>	<b>Tons/Person:</b>
	105,466.28	69,881	1.24

Calculated Amount of waste disposed by county = [MSW Landfills + CD Landfills] + [Waste Exported out of county to recycling facility or transfer station] - [Waste imported into county to a recycling facility or transfer station]

### Landfilled Waste

Solid waste landfilled in the county's name:

Total: 105,510.47

Waste	Total
MSW	105,496.43
CD	14.04



### Exported Waste

Solid waste sent outside the county to transfer station or recycling facility and subsequently landfilled:

Total: 2.84

Waste	Total
MSW	2.84



### Imported Waste

Solid waste received in the county at transfer station or recycling facility and subsequently landfilled:

Total: 47.03

Waste	Total
MSW	47.03

### Facilities Listing County as Source of Waste

Facility Name	Tons Received / Tons Transferred
1604-TRANSFER-1993 CARTERET COUNTY TRANSFER STATION	105,483.68 / 105,483.68
2509-MSWLF-1999 CRSWMA - Long Term Regional Landfill	105,384.53 / 0.00
6903T-TRANSFER-1993 Pamlico County Transfer Station	2.84 / 2.84
7407-CDLF-2009 C & D Landfill Inc	10.35 / 0.00
8202-CDLF-1996 Sampson County Disposal, LLC	3.69 / 0.00
8202-MSWLF-2000 Sampson County Disposal, LLC	94.34 / 0.00
U0050-MSWLF- Richland Landfill, Inc.	17.56 / 0.00

# N.C. County Waste Disposal Report FY 2016-17

Caswell

Calculated Total:  
9,475.97

Population:  
23,689

Tons/Person:  
0.40

Calculated Amount of waste disposed by county = [MSW Landfills + CD Landfills] + [Waste Exported out of county to recycling facility or transfer station] - [Waste imported into county to a recycling facility or transfer station]

### Landfilled Waste

Solid waste landfilled in the county's name:

Total: 2,480.44

Waste	Total
MSW	2,470.23
CD	10.21



### Exported Waste

Solid waste sent outside the county to transfer station or recycling facility and subsequently landfilled:

Total: 6,995.53

Waste	Total
MSW	6,995.53



### Imported Waste

Solid waste received in the county at transfer station or recycling facility and subsequently landfilled:

Total: 0.00

### Facilities Listing County as Source of Waste

Facility Name	Tons Received / Tons Transferred
4116-CDLF-2012 High Point C&D Debris Landfill	10.21 / 0.00
4120T-TRANSFER- Greensboro Transfer Station	0.00 / 0.00
7304-MSWLF-1997 Upper Piedmont Reg Landfill	2,470.23 / 0.00
U0107-TRANS- First Piedmont Corporation Ringgold Transfer Station	6,995.53 / 6,995.53

# N.C. County Waste Disposal Report FY 2016-17

Catawba

Calculated Total:  
173,702.80

Population:  
156,473

Tons/Person:  
1.11

Calculated Amount of waste disposed by county = [MSW Landfills + CD Landfills] + [Waste Exported out of county to recycling facility or transfer station] - [Waste imported into county to a recycling facility or transfer station]

### Landfilled Waste

Solid waste landfilled in the county's name:

Total: 173,572.88

Waste	Total
MSW	140,519.26
CD	33,053.62



### Exported Waste

Solid waste sent outside the county to transfer station or recycling facility and subsequently landfilled:

Total: 129.92

Waste	Total
MSW	129.92



### Imported Waste

Solid waste received in the county at transfer station or recycling facility and subsequently landfilled:

Total: 0.00

### Facilities Listing County as Source of Waste

Facility Name	Tons Received / Tons Transferred
1304-MSWLF-1992 BFI-Charlotte Mtr Speedway Landfill V	435.06 / 0.00
1403-MSWLF-1998 Foothills Environmental Landfill	229.85 / 0.00
1803-CDLF- Blackburn Resource Recovery Facility	33,040.69 / 0.00
1803-MSWLF-1997 Blackburn Resource Recovery Facility	139,638.33 / 0.00
1805-TRANSFER-2001 GDS Recycling Services	2,622.01 / 2,622.01
1808T-TRANSFER- City Of Hickory Transfer Station	19,429.32 / 19,321.50
3606-CDLF-1995 Gaston County C&D Landfill	12.93 / 0.00
3606-MSWLF-1997 Gaston County Landfill	216.02 / 0.00
6014-TRANSFER-2009 Queen City Transfer Station	129.92 / 129.92

# N.C. County Waste Disposal Report FY 2016-17

**Chatham**

Calculated Total:

37,606.65

Population:

73,286

Tons/Person:

0.51

Calculated Amount of waste disposed by county = [MSW Landfills + CD Landfills] + [Waste Exported out of county to recycling facility or transfer station] - [Waste imported into county to a recycling facility or transfer station]

### Landfilled Waste

Solid waste landfilled in the county's name:

Total: 22,021.91

Waste	Total
MSW	20,534.43
CD	1,487.48



### Exported Waste

Solid waste sent outside the county to transfer station or recycling facility and subsequently landfilled:

Total: 15,656.79

Waste	Total
MSW	12,981.40
CD	2,675.39



### Imported Waste

Solid waste received in the county at transfer station or recycling facility and subsequently landfilled:

Total: 72.05

Waste	Total
MSW	72.05

### Facilities Listing County as Source of Waste

Facility Name	Tons Received / Tons Transferred
0105-CDLF-1998 Cobles C&D Landfill	931.66 / 0.00
1903T-TRANSFER-1993 Waste Man. - Chatham Co Transfer Station	19,327.62 / 19,327.62
3212T-TRANSFER-1999 City Of Durham Transfer Station	2,192.78 / 1,875.80
3214T-TRANSFER-2001 Stone Park Court Transfer Station	6,174.63 / 5,977.79
4117-CDLF-2008 A-1 Sandrock C&D Landfill	255.51 / 0.00
4118T-TRANSFER- Bishop Road Transfer Station	586.90 / 584.57
4120T-TRANSFER- Greensboro Transfer Station	1.18 / 1.19
5304T-TRANSFER-1993 Waste Man. - Lee Co. Transfer Station	1,750.10 / 1,555.37
5305-TRANSFER-2013 Sanford Transfer Station	2,986.68 / 2,986.68
6204-MSWLF-1995 Uwharrie Env. Reg. Landfill	1,373.43 / 0.00
7606-CDLF-2001 Gold Hill Road C&D Debris Landfill	225.97 / 0.00
7607-MSWLF-2015 Great Oak Landfill	9,153.97 / 0.00
8202-MSWLF-2000 Sampson County Disposal, LLC	9,993.23 / 0.00
9228-CDLF-2001 Red Rock Disposal, LLC	74.34 / 0.00
9229T-TRANSFER-2009 Apex C&D Waste Transfer Facility	2,675.39 / 2,675.39
U0050-MSWLF- Richland Landfill, Inc.	13.80 / 0.00

# N.C. County Waste Disposal Report FY 2016-17

Cherokee

Calculated Total:

17,259.41

Population:

28,591

Tons/Person:

0.60

Calculated Amount of waste disposed by county = [MSW Landfills + CD Landfills] + [Waste Exported out of county to recycling facility or transfer station] - [Waste imported into county to a recycling facility or transfer station]

**Landfilled Waste**

Solid waste landfilled in the county's name:

Total:



**Exported Waste**

Solid waste sent outside the county to transfer station or recycling facility and subsequently landfilled:

Total:



**Imported Waste**

Solid waste received in the county at transfer station or recycling facility and subsequently landfilled:

Total:

Waste	Total
MSW	17,259.41

**Facilities Listing County as Source of Waste**

Facility Name	Tons Received / Tons Transferred
2002-MSWLF-1998 Cherokee County MSW Facility	17,158.72 / 0.00
4407-MSWLF-1993 Haywood Co White Oak Landfill	66.69 / 0.00
U0050-MSWLF- Richland Landfill, Inc.	34.00 / 0.00

# N.C. County Waste Disposal Report FY 2016-17

Chowan	Calculated Total:	Population:	Tons/Person:
	11,981.30	14,410	0.83

Calculated Amount of waste disposed by county = [MSW Landfills + CD Landfills] + [Waste Exported out of county to recycling facility or transfer station] - [Waste imported into county to a recycling facility or transfer station]

### Landfilled Waste

Solid waste landfilled in the county's name:

Total: 6,705.22

Waste	Total
MSW	6,704.31
CD	0.91



### Exported Waste

Solid waste sent outside the county to transfer station or recycling facility and subsequently landfilled:

Total: 5,276.08

Waste	Total
MSW	5,276.08



### Imported Waste

Solid waste received in the county at transfer station or recycling facility and subsequently landfilled:

Total: 0.00

### Facilities Listing County as Source of Waste

Facility Name	Tons Received / Tons Transferred
0803-MSWLF-1993 East Carolina Reg Landfill	6,704.31 / 0.00
2101T-TRANSFER-2001 Town Of Edenton Transfer Station	2,823.77 / 2,823.77
7202T-TRANSFER-1995 Perquimans-Chowan-Gates Transfer	5,276.08 / 5,276.08
7407-CDLF-2009 C & D Landfill Inc	0.91 / 0.00

# N.C. County Waste Disposal Report FY 2016-17

Clay	Calculated Total:	Population:	Tons/Person:
	4,815.42	11,320	0.43

Calculated Amount of waste disposed by county = [MSW Landfills + CD Landfills] + [Waste Exported out of county to recycling facility or transfer station] - [Waste imported into county to a recycling facility or transfer station]

### Landfilled Waste

Solid waste landfilled in the county's name:

Total:

Waste	Total
MSW	4,815.42



### Exported Waste

Solid waste sent outside the county to transfer station or recycling facility and subsequently landfilled:

Total:



### Imported Waste

Solid waste received in the county at transfer station or recycling facility and subsequently landfilled:

Total:

### Facilities Listing County as Source of Waste

Facility Name	Tons Received / Tons Transferred
2202T-TRANSFER-1997 Clay County Transfer Station	5,058.23 / 4,762.70
U0033-MSWLF- Pine Bluff Landfill	4,739.72 / 0.00
U0038-MSWLF- R & B Landfill	75.70 / 0.00

# N.C. County Waste Disposal Report FY 2016-17

Cleveland

Calculated Total:

156,565.71

Population:

98,244

Tons/Person:

1.59

Calculated Amount of waste disposed by county = [MSW Landfills + CD Landfills] + [Waste Exported out of county to recycling facility or transfer station] - [Waste imported into county to a recycling facility or transfer station]

### Landfilled Waste

Solid waste landfilled in the county's name:

Total: 156,075.42

Waste	Total
MSW	100,560.26
CD	55,515.16



### Exported Waste

Solid waste sent outside the county to transfer station or recycling facility and subsequently landfilled:

Total: 490.29

Waste	Total
MSW	490.29



### Imported Waste

Solid waste received in the county at transfer station or recycling facility and subsequently landfilled:

Total: 0.00

### Facilities Listing County as Source of Waste

Facility Name	Tons Received / Tons Transferred
1304-MSWLF-1992 BFI-Charlotte Mtr Speedway Landfill V	7,796.48 / 0.00
1403-MSWLF-1998 Foothills Environmental Landfill	130.23 / 0.00
2301-CDLF-1997 Cleveland County CDLF	55,357.73 / 0.00
2301-MSWLF-2009 Cleveland County Landfill Self-McNeilly	89,800.89 / 0.00
3606-CDLF-1995 Gaston County C&D Landfill	21.78 / 0.00
3606-MSWLF-1997 Gaston County Landfill	2,643.57 / 0.00
3608-TRANSFER-1993 Waste Management Of Carolinas	492.13 / 490.29
5504-CDLF-1999 Lake Norman Landfill	135.65 / 0.00
U0050-MSWLF- Richland Landfill, Inc.	189.09 / 0.00



# N.C. County Waste Disposal Report FY 2016-17

Columbus

Calculated Total:

41,644.23

Population:

57,182

Tons/Person:

0.73

Calculated Amount of waste disposed by county = [MSW Landfills + CD Landfills] + [Waste Exported out of county to recycling facility or transfer station] - [Waste imported into county to a recycling facility or transfer station]

### Landfilled Waste

Solid waste landfilled in the county's name:

Total:

Waste	Total
MSW	41,163.67



### Exported Waste

Solid waste sent outside the county to transfer station or recycling facility and subsequently landfilled:

Total:

Waste	Total
MSW	480.56



### Imported Waste

Solid waste received in the county at transfer station or recycling facility and subsequently landfilled:

Total:

### Facilities Listing County as Source of Waste

Facility Name	Tons Received / Tons Transferred
2403T-TRANSFER-1997 Columbus County Transfer Station	39,734.56 / 39,734.56
2609-TRANSFER- City Of Fayetteville/ Waste Industries Transfer Station	483.37 / 480.56
8202-MSWLF-2000 Sampson County Disposal, LLC	41,163.67 / 0.00

# N.C. County Waste Disposal Report FY 2016-17

Craven	Calculated Total:	Population:	Tons/Person:
	80,396.73	103,737	0.78

Calculated Amount of waste disposed by county = [MSW Landfills + CD Landfills] + [Waste Exported out of county to recycling facility or transfer station] - [Waste imported into county to a recycling facility or transfer station]

### Landfilled Waste

Solid waste landfilled in the county's name:

Total: 80,290.17

Waste	Total
MSW	80,161.58
CD	128.59



### Exported Waste

Solid waste sent outside the county to transfer station or recycling facility and subsequently landfilled:

Total: 106.56

Waste	Total
MSW	93.41
MatRecovery	13.15



### Imported Waste

Solid waste received in the county at transfer station or recycling facility and subsequently landfilled:

Total: 0.00

### Facilities Listing County as Source of Waste

Facility Name	Tons Received / Tons Transferred
0803-MSWLF-1993 East Carolina Reg Landfill	127.69 / 0.00
1604-TRANSFER-1993 CARTERET COUNTY TRANSFER STATION	47.03 / 47.03
2509-MSWLF-1999 CRSWMA - Long Term Regional Landfill	79,605.92 / 0.00
2510T-TRANSFER-1997 Cherry Point Transfer Station	313.48 / 313.48
5408-TRANSFER-2014 Deep Run Transfer Station	8.13 / 8.45
6903T-TRANSFER-1993 Pamlico County Transfer Station	9.07 / 9.07
7404T-MWP-1996 Pitt County Transfer Station	18.20 / 13.15
7406T-TRANSFER-2001 EJE Recycling Transfer Station	28.86 / 28.86
7407-CDLF-2009 C & D Landfill Inc	125.39 / 0.00
8202-CDLF-1996 Sampson County Disposal, LLC	3.20 / 0.00
8202-MSWLF-2000 Sampson County Disposal, LLC	427.97 / 0.00

# N.C. County Waste Disposal Report FY 2016-17

Cumberland	Calculated Total:	Population:	Tons/Person:
	353,760.64	329,824	1.07

Calculated Amount of waste disposed by county = [MSW Landfills + CD Landfills] + [Waste Exported out of county to recycling facility or transfer station] - [Waste imported into county to a recycling facility or transfer station]

### Landfilled Waste

Solid waste landfilled in the county's name:

Total: 396,345.98

Waste	Total
MSW	342,084.00
CD	54,261.98



### Exported Waste

Solid waste sent outside the county to transfer station or recycling facility and subsequently landfilled:

Total: 27.47

Waste	Total
MSW	27.47



### Imported Waste

Solid waste received in the county at transfer station or recycling facility and subsequently landfilled:

Total: 42,612.81

Waste	Total
MSW	42,612.81

### Facilities Listing County as Source of Waste

Facility Name	Tons Received / Tons Transferred
1304-MSWLF-1992 BFI-Charlotte Mtr Speedway Landfill V	251.22 / 0.00
2601-CDLF-1997 Cumberland County C&D Unit	52,239.43 / 0.00
2601-MSWLF-1997 Cumberland County Landfill	150,233.36 / 0.00
2606T-TRANSFER-1998 Fort Bragg Transfer Station	0.00 / 0.00
2608-CDLF-1998 Fort Bragg C&D Landfill	0.00 / 0.00
2609-TRANSFER- City Of Fayetteville/ Waste Industries Transfer Station	137,192.49 / 136,394.04
2613-TRANSFER-2010 AAA Hauling Of NC Inc	3,732.27 / 1,845.47
5304T-TRANSFER-1993 Waste Man. - Lee Co. Transfer Station	0.00 / 0.00
5305-TRANSFER-2013 Sanford Transfer Station	27.33 / 27.33
6204-MSWLF-1995 Uwharrie Env. Reg. Landfill	1,695.63 / 0.00
7607-MSWLF-2015 Great Oak Landfill	13.29 / 0.00
8202-CDLF-1996 Sampson County Disposal, LLC	2,015.34 / 0.00
8202-MSWLF-2000 Sampson County Disposal, LLC	189,849.09 / 0.00
8301-CDLF-1997 Scotland County CDLF	0.55 / 0.00
8302T-TRANSFER-1997 Scotland County T.S.	0.14 / 0.14
9228-CDLF-2001 Red Rock Disposal, LLC	6.67 / 0.00
U0050-MSWLF- Richland Landfill, Inc.	41.41 / 0.00

# N.C. County Waste Disposal Report FY 2016-17

Currituck

Calculated Total:  
7,379.84

Population:  
26,101

Tons/Person:  
0.28

Calculated Amount of waste disposed by county = [MSW Landfills + CD Landfills] + [Waste Exported out of county to recycling facility or transfer station] - [Waste imported into county to a recycling facility or transfer station]

### Landfilled Waste

Solid waste landfilled in the county's name:

Total: 31,175.82

Waste	Total
MSW	31,175.82



### Exported Waste

Solid waste sent outside the county to transfer station or recycling facility and subsequently landfilled:

Total: 0.00



### Imported Waste

Solid waste received in the county at transfer station or recycling facility and subsequently landfilled:

Total: 23,795.98

Waste	Total
MSW	954.31
CD	22,841.67

### Facilities Listing County as Source of Waste

Facility Name	Tons Received / Tons Transferred
0803-MSWLF-1993 East Carolina Reg Landfill	24,079.51 / 0.00
2703T-TRANSFER-1996 Currituck Transfer Station	22,752.26 / 22,752.26
2705T-TRANSFER-2011 Soundside C&D Waste Transfer & Recycling Center	2,852.03 / 2,852.03
2706-TRANSFER-2013 Bay Disposal Inc. Currituck Transfer & Recovery Facility	6,525.00 / 6,525.00
U0039-MSWLF- Atlantic Waste Disposal, Inc. VA #562	7,096.31 / 0.00

# N.C. County Waste Disposal Report FY 2016-17

Dare	Calculated Total:	Population:	Tons/Person:
	93,145.90	36,387	2.56

Calculated Amount of waste disposed by county = [MSW Landfills + CD Landfills] + [Waste Exported out of county to recycling facility or transfer station] - [Waste imported into county to a recycling facility or transfer station]

### Landfilled Waste

Solid waste landfilled in the county's name:

Total: 72,003.47

Waste	Total
MSW	59,984.51
CD	12,018.96



### Exported Waste

Solid waste sent outside the county to transfer station or recycling facility and subsequently landfilled:

Total: 21,142.43

Waste	Total
MSW	953.76
CD	20,188.67



### Imported Waste

Solid waste received in the county at transfer station or recycling facility and subsequently landfilled:

Total: 0.00

### Facilities Listing County as Source of Waste

Facility Name	Tons Received / Tons Transferred
0803-MSWLF-1993 East Carolina Reg Landfill	59,984.51 / 0.00
2703T-TRANSFER-1996 Currituck Transfer Station	953.76 / 953.76
2705T-TRANSFER-2011 Soundside C&D Waste Transfer & Recycling Center	5,589.67 / 5,589.67
2706-TRANSFER-2013 Bay Disposal Inc. Currituck Transfer & Recovery Facility	14,599.00 / 14,599.00
2803-CDLF-1995 Dare County C&D Landfill	12,018.96 / 0.00
2805T-TRANSFER- Dare County Transfer Station	55,179.82 / 55,179.82

# N.C. County Waste Disposal Report FY 2016-17

Davidson

Calculated Total:  
139,226.16

Population:  
166,137

Tons/Person:  
0.84

Calculated Amount of waste disposed by county = [MSW Landfills + CD Landfills] + [Waste Exported out of county to recycling facility or transfer station] - [Waste imported into county to a recycling facility or transfer station]

### Landfilled Waste

Solid waste landfilled in the county's name:

Total: 134,269.29

Waste	Total
MSW	133,715.67
CD	553.62



### Exported Waste

Solid waste sent outside the county to transfer station or recycling facility and subsequently landfilled:

Total: 5,174.23

Waste	Total
MSW	5,150.49
CD	23.74



### Imported Waste

Solid waste received in the county at transfer station or recycling facility and subsequently landfilled:

Total: 217.36

Waste	Total
CD	217.36

### Facilities Listing County as Source of Waste

Facility Name	Tons Received / Tons Transferred
0403-MSWLF-2010 Chambers Development MSWLF	1,367.21 / 0.00
1304-MSWLF-1992 BFI-Charlotte Mtr Speedway Landfill V	3.92 / 0.00
2906-MSWLF-2008 Davidson County MSW Lined Landfill	127,119.05 / 0.00
2906-TRANSFER-2013 Davidson County Transfer Facility	724.90 / 724.90
2908-TRANSFER-2013 Todco, Inc. - C&D Transfer	295.46 / 54.34
3416T-TRANSFER- Overdale Road Transfer Station	3,885.00 / 3,885.00
3424-TRANSFER-2010 Abbey Green, Inc	76.40 / 23.74
4104-MSWLF-1991 High Point City Of - Landfill	913.19 / 0.00
4116-CDLF-2012 High Point C&D Debris Landfill	220.69 / 0.00
4117-CDLF-2008 A-1 Sandrock C&D Landfill	332.93 / 0.00
4120T-TRANSFER- Greensboro Transfer Station	561.04 / 566.41
6204-MSWLF-1995 Uwharrie Env. Reg. Landfill	4,113.20 / 0.00
8003-MSWLF-1988 Rowan County Landfill	185.20 / 0.00
8004T-TRANSFER-1995 EAST SPENCER WASTE TRANSFER FACILITY	709.90 / 699.08
U0050-MSWLF- Richland Landfill, Inc.	13.90 / 0.00

# N.C. County Waste Disposal Report FY 2016-17

**Davie**

Calculated Total:

26,519.82

Population:

42,211

Tons/Person:

0.63

Calculated Amount of waste disposed by county = [MSW Landfills + CD Landfills] + [Waste Exported out of county to recycling facility or transfer station] - [Waste imported into county to a recycling facility or transfer station]

### Landfilled Waste

Solid waste landfilled in the county's name:

Total:

Waste	Total
MSW	17,628.55
CD	56.56



### Exported Waste

Solid waste sent outside the county to transfer station or recycling facility and subsequently landfilled:

Total:

Waste	Total
MSW	8,739.75
CD	94.95



### Imported Waste

Solid waste received in the county at transfer station or recycling facility and subsequently landfilled:

Total:

### Facilities Listing County as Source of Waste

Facility Name	Tons Received / Tons Transferred
1304-MSWLF-1992 BFI-Charlotte Mtr Speedway Landfill V	250.64 / 0.00
3416T-TRANSFER- Overdale Road Transfer Station	8,616.00 / 8,616.00
3424-TRANSFER-2010 Abbey Green, Inc	305.58 / 94.95
4116-CDLF-2012 High Point C&D Debris Landfill	32.42 / 0.00
4117-CDLF-2008 A-1 Sandrock C&D Landfill	24.14 / 0.00
4120T-TRANSFER- Greensboro Transfer Station	0.00 / 0.00
7607-MSWLF-2015 Great Oak Landfill	63.53 / 0.00
8003-MSWLF-1988 Rowan County Landfill	17,308.22 / 0.00
8004T-TRANSFER-1995 EAST SPENCER WASTE TRANSFER FACILITY	125.67 / 123.75
8202-MSWLF-2000 Sampson County Disposal, LLC	6.16 / 0.00

# N.C. County Waste Disposal Report FY 2016-17

Duplin

Calculated Total:

62,519.99

Population:

59,597

Tons/Person:

1.05

Calculated Amount of waste disposed by county = [MSW Landfills + CD Landfills] + [Waste Exported out of county to recycling facility or transfer station] - [Waste imported into county to a recycling facility or transfer station]

### Landfilled Waste

Solid waste landfilled in the county's name:

Total:

Waste	Total
MSW	51,534.04
CD	309.85



### Exported Waste

Solid waste sent outside the county to transfer station or recycling facility and subsequently landfilled:

Total:

Waste	Total
MSW	10,676.10



### Imported Waste

Solid waste received in the county at transfer station or recycling facility and subsequently landfilled:

Total:

### Facilities Listing County as Source of Waste

Facility Name	Tons Received / Tons Transferred
2609-TRANSFER- City Of Fayetteville/ Waste Industries Transfer Station	1,772.14 / 1,761.83
3103T-TRANSFER- Duplin County Transfer Station	34,037.27 / 34,037.27
5408-TRANSFER-2014 Deep Run Transfer Station	8,202.60 / 8,528.49
7407-CDLF-2009 C & D Landfill Inc	276.57 / 0.00
8202-CDLF-1996 Sampson County Disposal, LLC	33.28 / 0.00
8202-MSWLF-2000 Sampson County Disposal, LLC	51,534.04 / 0.00
9808T-TRANSFER-2000 Waste Industries- Blk. Crk. Rd. Transfer	394.59 / 385.79



# N.C. County Waste Disposal Report FY 2016-17

Durham

Calculated Total:

284,545.85

Population:

301,520

Tons/Person:

0.94

Calculated Amount of waste disposed by county = [MSW Landfills + CD Landfills] + [Waste Exported out of county to recycling facility or transfer station] - [Waste imported into county to a recycling facility or transfer station]

### Landfilled Waste

Solid waste landfilled in the county's name:

Total: 379,783.91

Waste	Total
MSW	355,881.19
CD	23,902.72



### Exported Waste

Solid waste sent outside the county to transfer station or recycling facility and subsequently landfilled:

Total: 14,653.18

Waste	Total
MSW	10,402.17
CD	4,251.01



### Imported Waste

Solid waste received in the county at transfer station or recycling facility and subsequently landfilled:

Total: 109,891.24

Waste	Total
MSW	109,891.24

### Facilities Listing County as Source of Waste

Facility Name	Tons Received / Tons Transferred
0105-CDLF-1998 Cobles C&D Landfill	37.20 / 0.00
1304-MSWLF-1992 BFI-Charlotte Mtr Speedway Landfill V	2.16 / 0.00
3212T-TRANSFER-1999 City Of Durham Transfer Station	158,546.71 / 135,628.06
3214T-TRANSFER-2001 Stone Park Court Transfer Station	181,704.12 / 175,911.57
3901-MSWLF-2012 Oxford Subtitle D MSWLF	38.08 / 0.00
5103-MSWLF- Johnston County Landfill	3,082.00 / 0.00
7304-MSWLF-1997 Upper Piedmont Reg Landfill	2,896.09 / 0.00
7607-MSWLF-2015 Great Oak Landfill	22.52 / 0.00
8202-MSWLF-2000 Sampson County Disposal, LLC	349,840.34 / 0.00
9215T-TRANSFER-1994 Waste Management Of Raleigh/Durham Transfer Station	10,444.19 / 10,402.17
9228-CDLF-2001 Red Rock Disposal, LLC	23,865.52 / 0.00
9229T-TRANSFER-2009 Apex C&D Waste Transfer Facility	4,246.07 / 4,246.07
9237T-TRANSFER-2010 Capitol Waste C&D Transfer Station	4.94 / 4.94

# N.C. County Waste Disposal Report FY 2016-17

Edgecombe

Calculated Total:

54,130.78

Population:

53,502

Tons/Person:

1.01

Calculated Amount of waste disposed by county = [MSW Landfills + CD Landfills] + [Waste Exported out of county to recycling facility or transfer station] - [Waste imported into county to a recycling facility or transfer station]

### Landfilled Waste

Solid waste landfilled in the county's name:

Total: 35,844.18



### Exported Waste

Solid waste sent outside the county to transfer station or recycling facility and subsequently landfilled:

Total: 18,379.36



### Imported Waste

Solid waste received in the county at transfer station or recycling facility and subsequently landfilled:

Total: 92.76

Waste	Total
MSW	23,981.54
CD	11,862.64

Waste	Total
MSW	18,376.90
MatRecovery	2.46

Waste	Total
MSW	92.76

### Facilities Listing County as Source of Waste

Facility Name	Tons Received / Tons Transferred
0803-MSWLF-1993 East Carolina Reg Landfill	21,387.72 / 0.00
3301-CDLF-1997 Edgecombe County CDLF	11,826.53 / 0.00
3302T-TRANSFER-1998 Edgecombe County Transfer Station	22,222.26 / 22,222.26
6405T-TRANSFER-2001 City Of Rocky Mount Transfer Station #2	14,315.61 / 14,315.61
7404T-MWP-1996 Pitt County Transfer Station	3.41 / 2.46
7407-CDLF-2009 C & D Landfill Inc	36.11 / 0.00
7607-MSWLF-2015 Great Oak Landfill	0.31 / 0.00
9808T-TRANSFER-2000 Waste Industries-Blk. Crk. Rd. Transfer	4,153.92 / 4,061.29
U0024-MSWLF- Brunswick Waste Management Facility	2,573.32 / 0.00
U0039-MSWLF- Atlantic Waste Disposal, Inc. VA #562	16.39 / 0.00
U0050-MSWLF- Richland Landfill, Inc.	3.80 / 0.00

# N.C. County Waste Disposal Report FY 2016-17

**Forsyth**

Calculated Total:

388,306.82

Population:

369,144

Tons/Person:

1.05

Calculated Amount of waste disposed by county = [MSW Landfills + CD Landfills] + [Waste Exported out of county to recycling facility or transfer station] - [Waste imported into county to a recycling facility or transfer station]

### Landfilled Waste

Solid waste landfilled in the county's name:

Total: 419,160.35

Waste	Total
MSW	350,912.70
CD	68,247.65



### Exported Waste

Solid waste sent outside the county to transfer station or recycling facility and subsequently landfilled:

Total: 5,075.62

Waste	Total
MSW	4,825.51
CD	250.12



### Imported Waste

Solid waste received in the county at transfer station or recycling facility and subsequently landfilled:

Total: 35,929.16

Waste	Total
MSW	35,390.00
CD	539.16

### Facilities Listing County as Source of Waste

Facility Name	Tons Received / Tons Transferred
1304-MSWLF-1992 BFI-Charlotte Mtr Speedway Landfill V	37.84 / 0.00
2908-TRANSFER-2013 Todco, Inc. - C&D Transfer	6.91 / 54.34
3402-MSWLF-1997 Hanes Mill Road Landfill	239,917.64 / 0.00
3412-CDLF-1995 Old Salisbury Road CDLF	42,426.25 / 0.00
3416T-TRANSFER- Overdale Road Transfer Station	76,770.00 / 76,770.00
3424-TRANSFER-2010 Abbey Green, Inc	46,418.77 / 14,423.41
4104-MSWLF-1991 High Point City Of - Landfill	0.24 / 0.00
4116-CDLF-2012 High Point C&D Debris Landfill	1,364.86 / 0.00
4117-CDLF-2008 A-1 Sandrock C&D Landfill	24,456.54 / 0.00
4120T-TRANSFER- Greensboro Transfer Station	4,779.78 / 4,825.51
4122T-TRANSFER-2012 Burnt Poplar C&D Transfer Station	201.03 / 195.78
6204-MSWLF-1995 Uwharrie Env. Reg. Landfill	110,833.48 / 0.00
7304-MSWLF-1997 Upper Piedmont Reg Landfill	12.49 / 0.00
7607-MSWLF-2015 Great Oak Landfill	20.89 / 0.00
8003-MSWLF-1988 Rowan County Landfill	1.04 / 0.00
U0050-MSWLF- Richland Landfill, Inc.	89.08 / 0.00

# N.C. County Waste Disposal Report FY 2016-17

Franklin	Calculated Total:	Population:	Tons/Person:
	42,193.08	65,445	0.64

Calculated Amount of waste disposed by county = [MSW Landfills + CD Landfills] + [Waste Exported out of county to recycling facility or transfer station] - [Waste imported into county to a recycling facility or transfer station]

### Landfilled Waste

Solid waste landfilled in the county's name:

Total: 38,774.37

Waste	Total
MSW	38,772.45
CD	1.92



### Exported Waste

Solid waste sent outside the county to transfer station or recycling facility and subsequently landfilled:

Total: 3,418.71

Waste	Total
MSW	3,416.31
CD	2.40



### Imported Waste

Solid waste received in the county at transfer station or recycling facility and subsequently landfilled:

Total: 0.00

### Facilities Listing County as Source of Waste

Facility Name	Tons Received / Tons Transferred
3503-TRANSFER- Franklin County Transfer Station	39,558.25 / 39,558.25
3901-MSWLF-2012 Oxford Subtitle D MSWLF	43.12 / 0.00
7304-MSWLF-1997 Upper Piedmont Reg Landfill	28,892.48 / 0.00
9102T-TRANSFER-1997 Waste Industries-Vance County	3,459.66 / 3,416.31
9228-CDLF-2001 Red Rock Disposal, LLC	1.92 / 0.00
9229T-TRANSFER-2009 Apex C&D Waste Transfer Facility	2.40 / 2.40
U0024-MSWLF- Brunswick Waste Management Facility	9,836.85 / 0.00

# N.C. County Waste Disposal Report FY 2016-17

**Gaston**

Calculated Total:

288,135.47

Population:

215,489

Tons/Person:

1.34

Calculated Amount of waste disposed by county = [MSW Landfills + CD Landfills] + [Waste Exported out of county to recycling facility or transfer station] - [Waste imported into county to a recycling facility or transfer station]

### Landfilled Waste

Solid waste landfilled in the county's name:

Total: 302,347.81

Waste	Total
MSW	238,122.02
CD	64,225.79



### Exported Waste

Solid waste sent outside the county to transfer station or recycling facility and subsequently landfilled:

Total: 10,544.54

Waste	Total
MSW	10,544.54



### Imported Waste

Solid waste received in the county at transfer station or recycling facility and subsequently landfilled:

Total: 24,756.88

Waste	Total
MSW	24,756.88

### Facilities Listing County as Source of Waste

Facility Name	Tons Received / Tons Transferred
0403-MSWLF-2010 Chambers Development MSWLF	373.71 / 0.00
1304-MSWLF-1992 BFI-Charlotte Mtr Speedway Landfill V	8,597.65 / 0.00
1403-MSWLF-1998 Foothills Environmental Landfill	0.73 / 0.00
3606-CDLF-1995 Gaston County C&D Landfill	64,163.93 / 0.00
3606-MSWLF-1997 Gaston County Landfill	178,287.58 / 0.00
3608-TRANSFER-1993 Waste Management Of Carolinas	24,628.73 / 24,536.87
5504-CDLF-1999 Lake Norman Landfill	61.86 / 0.00
6014-TRANSFER-2009 Queen City Transfer Station	34.81 / 34.81
8003-MSWLF-1988 Rowan County Landfill	7.07 / 0.00
U0045-TRANS- Fort Mill Transfer Station SC #453323-6001	10,644.52 / 10,509.73
U0050-MSWLF- Richland Landfill, Inc.	50,855.28 / 0.00

# N.C. County Waste Disposal Report FY 2016-17

Gates

Calculated Total:

6,418.19

Population:

11,891

Tons/Person:

0.54

Calculated Amount of waste disposed by county = [MSW Landfills + CD Landfills] + [Waste Exported out of county to recycling facility or transfer station] - [Waste imported into county to a recycling facility or transfer station]

### Landfilled Waste

Solid waste landfilled in the county's name:

Total:

Waste	Total
MSW	839.62



### Exported Waste

Solid waste sent outside the county to transfer station or recycling facility and subsequently landfilled:

Total:

Waste	Total
MSW	5,578.57



### Imported Waste

Solid waste received in the county at transfer station or recycling facility and subsequently landfilled:

Total:

### Facilities Listing County as Source of Waste

Facility Name	Tons Received / Tons Transferred
0803-MSWLF-1993 East Carolina Reg Landfill	839.62 / 0.00
7202T-TRANSFER-1995 Perquimans-Chowan-Gates Transfer	5,578.57 / 5,578.57

# N.C. County Waste Disposal Report FY 2016-17

Graham

Calculated Total:

6,343.15

Population:

8,835

Tons/Person:

0.72

Calculated Amount of waste disposed by county = [MSW Landfills + CD Landfills] + [Waste Exported out of county to recycling facility or transfer station] - [Waste imported into county to a recycling facility or transfer station]

### Landfilled Waste

Solid waste landfilled in the county's name:

Total:

Waste	Total
MSW	6,343.15



### Exported Waste

Solid waste sent outside the county to transfer station or recycling facility and subsequently landfilled:

Total:



### Imported Waste

Solid waste received in the county at transfer station or recycling facility and subsequently landfilled:

Total:

### Facilities Listing County as Source of Waste

Facility Name	Tons Received / Tons Transferred
3803-TRANSFER- Graham County Transfer Station	6,562.86 / 6,562.86
U0033-MSWLF- Pine Bluff Landfill	6,343.15 / 0.00

# N.C. County Waste Disposal Report FY 2016-17

Granville

Calculated Total:  
63,925.02

Population:  
59,433

Tons/Person:  
1.08

Calculated Amount of waste disposed by county = [MSW Landfills + CD Landfills] + [Waste Exported out of county to recycling facility or transfer station] - [Waste imported into county to a recycling facility or transfer station]

### Landfilled Waste

Solid waste landfilled in the county's name:

Total: 52,634.97

Waste	Total
MSW	50,858.14
CD	1,776.83



### Exported Waste

Solid waste sent outside the county to transfer station or recycling facility and subsequently landfilled:

Total: 11,290.05

Waste	Total
MSW	11,290.05



### Imported Waste

Solid waste received in the county at transfer station or recycling facility and subsequently landfilled:

Total: 0.00

### Facilities Listing County as Source of Waste

Facility Name	Tons Received / Tons Transferred
3212T-TRANSFER-1999 City Of Durham Transfer Station	5,438.78 / 4,652.58
3214T-TRANSFER-2001 Stone Park Court Transfer Station	204.07 / 197.56
3901-CDLF-1997 Granville County CDLF	1,765.62 / 0.00
3901-MSWLF-2012 Oxford Subtitle D MSWLF	39,231.67 / 0.00
7304-MSWLF-1997 Upper Piedmont Reg Landfill	11,626.47 / 0.00
9102T-TRANSFER-1997 Waste Industries-Vance County	6,521.62 / 6,439.91
9228-CDLF-2001 Red Rock Disposal, LLC	11.21 / 0.00



# N.C. County Waste Disposal Report FY 2016-17

Greene

Calculated Total:

8,618.47

Population:

21,421

Tons/Person:

0.40

Calculated Amount of waste disposed by county = [MSW Landfills + CD Landfills] + [Waste Exported out of county to recycling facility or transfer station] - [Waste imported into county to a recycling facility or transfer station]

### Landfilled Waste

Solid waste landfilled in the county's name:

Total: 1,466.25



### Exported Waste

Solid waste sent outside the county to transfer station or recycling facility and subsequently landfilled:

Total: 7,152.22



### Imported Waste

Solid waste received in the county at transfer station or recycling facility and subsequently landfilled:

Total: 0.00

Waste	Total
MSW	16.66
CD	1,449.59

Waste	Total
MSW	6,775.81
MatRecovery	376.41

### Facilities Listing County as Source of Waste

Facility Name	Tons Received / Tons Transferred
4002-CDLF-1997 Greene County CDLF	1,414.00 / 0.00
5408-TRANSFER-2014 Deep Run Transfer Station	2,828.36 / 2,940.73
7404T-MWP-1996 Pitt County Transfer Station	521.00 / 376.41
7406T-TRANSFER-2001 EJE Recycling Transfer Station	20.91 / 20.91
7407-CDLF-2009 C & D Landfill Inc	35.59 / 0.00
7607-MSWLF-2015 Great Oak Landfill	16.66 / 0.00
9808T-TRANSFER-2000 Waste Industries-Blk. Crk. Rd. Transfer	3,901.16 / 3,814.17

# N.C. County Waste Disposal Report FY 2016-17

**Guilford**

Calculated Total:

640,703.00

Population:

520,230

Tons/Person:

1.23

Calculated Amount of waste disposed by county = [MSW Landfills + CD Landfills] + [Waste Exported out of county to recycling facility or transfer station] - [Waste imported into county to a recycling facility or transfer station]

### Landfilled Waste

Solid waste landfilled in the county's name:

Total: 648,083.29

Waste	Total
MSW	542,870.61
CD	105,212.68



### Exported Waste

Solid waste sent outside the county to transfer station or recycling facility and subsequently landfilled:

Total: 21,233.43

Waste	Total
MSW	20,829.00
CD	404.43



### Imported Waste

Solid waste received in the county at transfer station or recycling facility and subsequently landfilled:

Total: 28,613.72

Waste	Total
MSW	28,417.94
CD	195.78

### Facilities Listing County as Source of Waste

Facility Name	Tons Received / Tons Transferred
0105-CDLF-1998 Cobles C&D Landfill	250.58 / 0.00
0403-MSWLF-2010 Chambers Development MSWLF	383.27 / 0.00
1304-MSWLF-1992 BFI-Charlotte Mtr Speedway Landfill V	90.15 / 0.00
2908-TRANSFER-2013 Todco, Inc. - C&D Transfer	110.12 / 54.34
3416T-TRANSFER- Overdale Road Transfer Station	20,829.00 / 20,829.00
3424-TRANSFER-2010 Abbey Green, Inc	1,126.69 / 350.09
4103-CDLF-1998 Greensboro, City Of	39,145.05 / 0.00
4104-MSWLF-1991 High Point City Of - Landfill	110,454.72 / 0.00
4112-MSWLF-1997 Greensboro, City Of	32,740.77 / 0.00
4116-CDLF-2012 High Point C&D Debris Landfill	29,071.86 / 0.00
4117-CDLF-2008 A-1 Sandrock C&D Landfill	36,745.19 / 0.00
4118T-TRANSFER- Bishop Road Transfer Station	120,639.84 / 120,160.43
4120T-TRANSFER- Greensboro Transfer Station	199,560.66 / 201,469.75
4122T-TRANSFER-2012 Burnt Poplar C&D Transfer Station	39,500.73 / 38,468.24
6204-MSWLF-1995 Uwharrie Env. Reg. Landfill	278,252.61 / 0.00
7304-MSWLF-1997 Upper Piedmont Reg Landfill	4.47 / 0.00
7607-MSWLF-2015 Great Oak Landfill	81,181.69 / 0.00
8202-MSWLF-2000 Sampson County Disposal, LLC	38,880.60 / 0.00
U0050-MSWLF- Richland Landfill, Inc.	882.33 / 0.00

# N.C. County Waste Disposal Report FY 2016-17

Halifax

Calculated Total:

63,730.21

Population:

52,160

Tons/Person:

1.22

Calculated Amount of waste disposed by county = [MSW Landfills + CD Landfills] + [Waste Exported out of county to recycling facility or transfer station] - [Waste imported into county to a recycling facility or transfer station]

### Landfilled Waste

Solid waste landfilled in the county's name:

Total:

Waste	Total
MSW	67,244.94
CD	3,761.61



### Exported Waste

Solid waste sent outside the county to transfer station or recycling facility and subsequently landfilled:

Total:

Waste	Total
MSW	30.51



### Imported Waste

Solid waste received in the county at transfer station or recycling facility and subsequently landfilled:

Total:

Waste	Total
MSW	7,306.85

### Facilities Listing County as Source of Waste

Facility Name	Tons Received / Tons Transferred
0803-MSWLF-1993 East Carolina Reg Landfill	12,543.36 / 0.00
3301-CDLF-1997 Edgecombe County CDLF	5.95 / 0.00
3302T-TRANSFER-1998 Edgecombe County Transfer Station	30.51 / 30.51
4204-CDLF-2013 Halifax County Landfill	3,738.37 / 0.00
4204-TRANSFER-2013 Halifax County Landfill	12,164.42 / 12,164.42
4205T-TRANSFER-1997 Town of Weldon Transfer Facility	48,477.69 / 45,271.10
7304-MSWLF-1997 Upper Piedmont Reg Landfill	10.55 / 0.00
7407-CDLF-2009 C & D Landfill Inc	9.15 / 0.00
7607-MSWLF-2015 Great Oak Landfill	41.69 / 0.00
8202-MSWLF-2000 Sampson County Disposal, LLC	54,198.42 / 0.00
9228-CDLF-2001 Red Rock Disposal, LLC	8.14 / 0.00
U0024-MSWLF- Brunswick Waste Management Facility	450.92 / 0.00

# N.C. County Waste Disposal Report FY 2016-17

Harnett

Calculated Total:

93,500.13

Population:

128,783

Tons/Person:

0.73

Calculated Amount of waste disposed by county = [MSW Landfills + CD Landfills] + [Waste Exported out of county to recycling facility or transfer station] - [Waste imported into county to a recycling facility or transfer station]

### Landfilled Waste

Solid waste landfilled in the county's name:

Total: 86,043.74



### Exported Waste

Solid waste sent outside the county to transfer station or recycling facility and subsequently landfilled:

Total: 7,456.39



### Imported Waste

Solid waste received in the county at transfer station or recycling facility and subsequently landfilled:

Total: 0.00

Waste	Total
MSW	55,973.64
CD	30,070.10

Waste	Total
MSW	7,450.87
CD	5.52

### Facilities Listing County as Source of Waste

Facility Name	Tons Received / Tons Transferred
0803-MSWLF-1993 East Carolina Reg Landfill	76.21 / 0.00
2609-TRANSFER- City Of Fayetteville/ Waste Industries Transfer Station	4,141.53 / 4,117.43
4302-CDLF-1998 Harnett County CDLF	19,581.23 / 0.00
4303-CDLF-1997 Harnett Co Anderson Crk C&D Landfill	10,459.46 / 0.00
4307T-TRANSFER-1997 Harnett Cnty-Dunn/Erwin Transfer Station	27,305.49 / 27,305.49
4309T-TRANSFER- Anderson Creek Landfill Transfer Station	22,264.61 / 22,264.61
5103-MSWLF- Johnston County Landfill	9.33 / 0.00
5304T-TRANSFER-1993 Waste Man. - Lee Co. Transfer Station	1,360.38 / 1,209.01
5305-TRANSFER-2013 Sanford Transfer Station	2,124.43 / 2,124.43
6204-MSWLF-1995 Uwharrie Env. Reg. Landfill	61.64 / 0.00
8202-CDLF-1996 Sampson County Disposal, LLC	26.68 / 0.00
8202-MSWLF-2000 Sampson County Disposal, LLC	55,783.61 / 0.00
9228-CDLF-2001 Red Rock Disposal, LLC	2.73 / 0.00
9229T-TRANSFER-2009 Apex C&D Waste Transfer Facility	5.52 / 5.52
U0050-MSWLF- Richland Landfill, Inc.	42.85 / 0.00

# N.C. County Waste Disposal Report FY 2016-17

<b>Haywood</b>	<b>Calculated Total:</b>	<b>Population:</b>	<b>Tons/Person:</b>
	61,106.73	61,771	0.99

Calculated Amount of waste disposed by county = [MSW Landfills + CD Landfills] + [Waste Exported out of county to recycling facility or transfer station] - [Waste imported into county to a recycling facility or transfer station]

### Landfilled Waste

Solid waste landfilled in the county's name:

Total: 61,097.73

Waste	Total
MSW	61,097.73



### Exported Waste

Solid waste sent outside the county to transfer station or recycling facility and subsequently landfilled:

Total: 9.00

Waste	Total
MatRecovery	9.00



### Imported Waste

Solid waste received in the county at transfer station or recycling facility and subsequently landfilled:

Total: 0.00

### Facilities Listing County as Source of Waste

Facility Name	Tons Received / Tons Transferred
1114-TRANSFER-2009 Handle Safe Systems Transfer Facility	129.00 / 9.00
4407-MSWLF-1993 Haywood Co White Oak Landfill	60,981.69 / 0.00
U0038-MSWLF- R & B Landfill	90.81 / 0.00
U0048-MSWLF- Union County (SC) Landfill SC #442441-1101	25.23 / 0.00

# N.C. County Waste Disposal Report FY 2016-17

Henderson

Calculated Total:  
113,738.79

Population:  
114,385

Tons/Person:  
0.99

Calculated Amount of waste disposed by county = [MSW Landfills + CD Landfills] + [Waste Exported out of county to recycling facility or transfer station] - [Waste imported into county to a recycling facility or transfer station]

### Landfilled Waste

Solid waste landfilled in the county's name:

Total: 94,922.08

Waste	Total
MSW	94,922.08



### Exported Waste

Solid waste sent outside the county to transfer station or recycling facility and subsequently landfilled:

Total: 18,816.71

Waste	Total
MSW	18,776.58
MatRecovery	40.13



### Imported Waste

Solid waste received in the county at transfer station or recycling facility and subsequently landfilled:

Total: 0.00

### Facilities Listing County as Source of Waste

Facility Name	Tons Received / Tons Transferred
0403-MSWLF-2010 Chambers Development MSWLF	4.16 / 0.00
1104-TRANSFER-1993 Waste Management Of Asheville	18,776.58 / 18,776.58
1114-TRANSFER-2009 Handle Safe Systems Transfer Facility	575.00 / 40.13
4407-MSWLF-1993 Haywood Co White Oak Landfill	784.88 / 0.00
4504T-TRANSFER-1998 Henderson County Transfer Facility	105,860.42 / 105,860.42
U0048-MSWLF- Union County (SC) Landfill SC #442441-1101	94,095.55 / 0.00
U0050-MSWLF- Richland Landfill, Inc.	37.49 / 0.00

# N.C. County Waste Disposal Report FY 2016-17

<b>Hertford</b>	<b>Calculated Total:</b>	<b>Population:</b>	<b>Tons/Person:</b>
	21,442.62	24,038	0.89

Calculated Amount of waste disposed by county = [MSW Landfills + CD Landfills] + [Waste Exported out of county to recycling facility or transfer station] - [Waste imported into county to a recycling facility or transfer station]

**Landfilled Waste**

Solid waste landfilled in the county's name:

Total:

Waste	Total
MSW	21,442.62



**Exported Waste**

Solid waste sent outside the county to transfer station or recycling facility and subsequently landfilled:

Total:



**Imported Waste**

Solid waste received in the county at transfer station or recycling facility and subsequently landfilled:

Total:

**Facilities Listing County as Source of Waste**

Facility Name	Tons Received / Tons Transferred
0803-MSWLF-1993 East Carolina Reg Landfill	21,442.62 / 0.00
4602T-TRANSFER-1995 Hertford County Transfer Station	2,864.04 / 2,500.93

# N.C. County Waste Disposal Report FY 2016-17

Hoke

Calculated Total:

26,458.24

Population:

52,214

Tons/Person:

0.51

Calculated Amount of waste disposed by county = [MSW Landfills + CD Landfills] + [Waste Exported out of county to recycling facility or transfer station] - [Waste imported into county to a recycling facility or transfer station]

### Landfilled Waste

Solid waste landfilled in the county's name:

Total:

Waste	Total
MSW	25,098.03
CD	1.39



### Exported Waste

Solid waste sent outside the county to transfer station or recycling facility and subsequently landfilled:

Total:

Waste	Total
MSW	1,358.81



### Imported Waste

Solid waste received in the county at transfer station or recycling facility and subsequently landfilled:

Total:

### Facilities Listing County as Source of Waste

Facility Name	Tons Received / Tons Transferred
2609-TRANSFER- City Of Fayetteville/ Waste Industries Transfer Station	1,318.91 / 1,311.23
4702-TRANSFER-1994 Hoke County Transfer Station	23,266.83 / 25,098.03
6302-TRANSFER-1994 Uwharrie Env Inc/Moore Cty Transfer Station	47.46 / 47.58
8202-MSWLF-2000 Sampson County Disposal, LLC	25,098.03 / 0.00
8301-CDLF-1997 Scotland County CDLF	1.39 / 0.00



# N.C. County Waste Disposal Report FY 2016-17

Hyde	Calculated Total:	Population:	Tons/Person:
	5,767.18	5,621	1.03

Calculated Amount of waste disposed by county = [MSW Landfills + CD Landfills] + [Waste Exported out of county to recycling facility or transfer station] - [Waste imported into county to a recycling facility or transfer station]

### Landfilled Waste

Solid waste landfilled in the county's name:

Total:

Waste	Total
MSW	5,767.18



### Exported Waste

Solid waste sent outside the county to transfer station or recycling facility and subsequently landfilled:

Total:



### Imported Waste

Solid waste received in the county at transfer station or recycling facility and subsequently landfilled:

Total:

### Facilities Listing County as Source of Waste

Facility Name	Tons Received / Tons Transferred
0803-MSWLF-1993 East Carolina Reg Landfill	5,767.18 / 0.00

# N.C. County Waste Disposal Report FY 2016-17

Iredell

Calculated Total:  
201,104.64

Population:  
173,391

Tons/Person:  
1.16

Calculated Amount of waste disposed by county = [MSW Landfills + CD Landfills] + [Waste Exported out of county to recycling facility or transfer station] - [Waste imported into county to a recycling facility or transfer station]

### Landfilled Waste

Solid waste landfilled in the county's name:

Total: 200,173.36

Waste	Total
MSW	200,173.36



### Exported Waste

Solid waste sent outside the county to transfer station or recycling facility and subsequently landfilled:

Total: 931.28

Waste	Total
MSW	931.28



### Imported Waste

Solid waste received in the county at transfer station or recycling facility and subsequently landfilled:

Total: 0.00

### Facilities Listing County as Source of Waste

Facility Name	Tons Received / Tons Transferred
0403-MSWLF-2010 Chambers Development MSWLF	1,866.02 / 0.00
1304-MSWLF-1992 BFI-Charlotte Mtr Speedway Landfill V	4,379.99 / 0.00
1403-MSWLF-1998 Foothills Environmental Landfill	0.53 / 0.00
4903-MSWLF-1993 Iredell County Sanitary LF	193,061.80 / 0.00
4903TP-MWP- Iredell County Baling Facility	42,662.60 / 0.00
4904T-TRANSFER-1998 Iredell County Transfer Station	58,907.38 / 50,907.08
6014-TRANSFER-2009 Queen City Transfer Station	549.50 / 549.49
8003-MSWLF-1988 Rowan County Landfill	865.02 / 0.00
8004T-TRANSFER-1995 EAST SPENCER WASTE TRANSFER FACILITY	377.60 / 371.85
9014-TRANSFER-2014 God Bless the USA Transfer Station	10.48 / 9.94

# N.C. County Waste Disposal Report FY 2016-17

Jackson	Calculated Total:	Population:	Tons/Person:
	61,951.47	42,574	1.46

Calculated Amount of waste disposed by county = [MSW Landfills + CD Landfills] + [Waste Exported out of county to recycling facility or transfer station] - [Waste imported into county to a recycling facility or transfer station]

### Landfilled Waste

Solid waste landfilled in the county's name:

Total: 61,951.47

Waste	Total
MSW	61,951.47



### Exported Waste

Solid waste sent outside the county to transfer station or recycling facility and subsequently landfilled:

Total: 0.00



### Imported Waste

Solid waste received in the county at transfer station or recycling facility and subsequently landfilled:

Total: 0.00

### Facilities Listing County as Source of Waste

Facility Name	Tons Received / Tons Transferred
5003T-TRANSFER- Jackson County Scott Creek Transfer Station	36,647.53 / 32,610.84
U0038-MSWLF- R & B Landfill	61,951.47 / 0.00

# N.C. County Waste Disposal Report FY 2016-17

**Johnston**

Calculated Total:

157,214.33

Population:

189,460

Tons/Person:

0.83

Calculated Amount of waste disposed by county = [MSW Landfills + CD Landfills] + [Waste Exported out of county to recycling facility or transfer station] - [Waste imported into county to a recycling facility or transfer station]

### Landfilled Waste

Solid waste landfilled in the county's name:

Total:

Waste	Total
MSW	100,146.15
CD	40,624.20



### Exported Waste

Solid waste sent outside the county to transfer station or recycling facility and subsequently landfilled:

Total:

Waste	Total
MSW	15,366.57
CD	1,077.41



### Imported Waste

Solid waste received in the county at transfer station or recycling facility and subsequently landfilled:

Total:

### Facilities Listing County as Source of Waste

Facility Name	Tons Received / Tons Transferred
0803-MSWLF-1993 East Carolina Reg Landfill	59.35 / 0.00
2609-TRANSFER- City Of Fayetteville/ Waste Industries Transfer Station	4,026.93 / 4,003.49
5103-CDLF- Johnston County C&D Landfill	36,347.52 / 0.00
5103-MSWLF- Johnston County Landfill	99,750.07 / 0.00
5103-MSWLF-1997 JOHNSTON COUNTY LANDFILL	0.00 / 0.00
5304T-TRANSFER-1993 Waste Man. - Lee Co. Transfer Station	2.24 / 1.99
6204-MSWLF-1995 Uwharrie Env. Reg. Landfill	63.56 / 0.00
7607-MSWLF-2015 Great Oak Landfill	10.93 / 0.00
8202-CDLF-1996 Sampson County Disposal, LLC	241.17 / 0.00
8202-MSWLF-2000 Sampson County Disposal, LLC	197.80 / 0.00
9217-TRANSFER-1994 Waste Industries Garner Transfer Station	111.00 / 111.00
9226-CDLF-2001 Shotwell Landfill Inc.	4,021.53 / 0.00
9228-CDLF-2001 Red Rock Disposal, LLC	13.98 / 0.00
9229T-TRANSFER-2009 Apex C&D Waste Transfer Facility	1.98 / 1.98
9237T-TRANSFER-2010 Capitol Waste C&D Transfer Station	1,075.43 / 1,075.43
9808T-TRANSFER-2000 Waste Industries- Blk. Crk. Rd. Transfer	11,506.68 / 11,250.09
U0050-MSWLF- Richland Landfill, Inc.	64.44 / 0.00

# N.C. County Waste Disposal Report FY 2016-17

<b>Jones</b>	<b>Calculated Total:</b>	<b>Population:</b>	<b>Tons/Person:</b>
	12,217.58	10,354	1.18

Calculated Amount of waste disposed by county = [MSW Landfills + CD Landfills] + [Waste Exported out of county to recycling facility or transfer station] - [Waste imported into county to a recycling facility or transfer station]

### Landfilled Waste

Solid waste landfilled in the county's name:

Total: 9,809.65

Waste	Total
MSW	985.02
CD	8,824.63



### Exported Waste

Solid waste sent outside the county to transfer station or recycling facility and subsequently landfilled:

Total: 2,407.93

Waste	Total
MSW	2,407.93



### Imported Waste

Solid waste received in the county at transfer station or recycling facility and subsequently landfilled:

Total: 0.00

### Facilities Listing County as Source of Waste

Facility Name	Tons Received / Tons Transferred
2509-MSWLF-1999 CRSWMA - Long Term Regional Landfill	985.02 / 0.00
5203-CDLF-2013 Maysville C & D	8,824.30 / 0.00
5408-TRANSFER-2014 Deep Run Transfer Station	2,315.92 / 2,407.93
9228-CDLF-2001 Red Rock Disposal, LLC	0.33 / 0.00

# N.C. County Waste Disposal Report FY 2016-17

Lee	Calculated Total:	Population:	Tons/Person:
	67,487.32	59,244	1.14

Calculated Amount of waste disposed by county = [MSW Landfills + CD Landfills] + [Waste Exported out of county to recycling facility or transfer station] - [Waste imported into county to a recycling facility or transfer station]

### Landfilled Waste

Solid waste landfilled in the county's name:

Total: 77,148.25

Waste	Total
MSW	77,040.56
CD	107.69



### Exported Waste

Solid waste sent outside the county to transfer station or recycling facility and subsequently landfilled:

Total: 966.57

Waste	Total
MSW	966.57



### Imported Waste

Solid waste received in the county at transfer station or recycling facility and subsequently landfilled:

Total: 10,627.50

Waste	Total
MSW	10,627.50

### Facilities Listing County as Source of Waste

Facility Name	Tons Received / Tons Transferred
0403-MSWLF-2010 Chambers Development MSWLF	10.46 / 0.00
1903T-TRANSFER-1993 Waste Man. - Chatham Co Transfer Station	72.05 / 72.05
2609-TRANSFER- City Of Fayetteville/ Waste Industries Transfer Station	899.76 / 894.52
4117-CDLF-2008 A-1 Sandrock C&D Landfill	35.57 / 0.00
5304T-TRANSFER-1993 Waste Man. - Lee Co. Transfer Station	24,852.12 / 22,086.89
5305-TRANSFER-2013 Sanford Transfer Station	37,549.75 / 37,549.75
6204-MSWLF-1995 Uwharrie Env. Reg. Landfill	9,004.67 / 0.00
7607-MSWLF-2015 Great Oak Landfill	14,483.65 / 0.00
8003-MSWLF-1988 Rowan County Landfill	0.86 / 0.00
8202-MSWLF-2000 Sampson County Disposal, LLC	53,517.15 / 0.00
9228-CDLF-2001 Red Rock Disposal, LLC	72.12 / 0.00
U0050-MSWLF- Richland Landfill, Inc.	23.77 / 0.00

# N.C. County Waste Disposal Report FY 2016-17

Lenoir	Calculated Total:	Population:	Tons/Person:
	59,972.97	57,587	1.04

Calculated Amount of waste disposed by county = [MSW Landfills + CD Landfills] + [Waste Exported out of county to recycling facility or transfer station] - [Waste imported into county to a recycling facility or transfer station]

### Landfilled Waste

Solid waste landfilled in the county's name:

Total: 77,603.26

Waste	Total
MSW	68,617.06
CD	8,986.20



### Exported Waste

Solid waste sent outside the county to transfer station or recycling facility and subsequently landfilled:

Total: 72.64

Waste	Total
MSW	31.28
MatRecovery	41.36



### Imported Waste

Solid waste received in the county at transfer station or recycling facility and subsequently landfilled:

Total: 17,702.93

Waste	Total
MSW	17,702.93

### Facilities Listing County as Source of Waste

Facility Name	Tons Received / Tons Transferred
0803-MSWLF-1993 East Carolina Reg Landfill	30,157.59 / 0.00
5403-CDLF-1997 Lenoir County CDLF	8,837.81 / 0.00
5405T-TRANSFER-1998 Lenoir County Transfer Facility	26,862.64 / 26,862.64
5408-TRANSFER-2014 Deep Run Transfer Station	21,618.56 / 22,477.46
5409-MSWLF- Lenoir County MSW Landfill	0.00 / 0.00
7404T-MWP-1996 Pitt County Transfer Station	57.25 / 41.36
7406T-TRANSFER-2001 EJE Recycling Transfer Station	20.28 / 20.28
7407-CDLF-2009 C & D Landfill Inc	148.39 / 0.00
8202-MSWLF-2000 Sampson County Disposal, LLC	38,459.47 / 0.00
9808T-TRANSFER-2000 Waste Industries-Blk. Crk. Rd. Transfer	11.25 / 11.00

# N.C. County Waste Disposal Report FY 2016-17

Lincoln	Calculated Total:	Population:	Tons/Person:
	112,295.74	82,033	1.37

Calculated Amount of waste disposed by county = [MSW Landfills + CD Landfills] + [Waste Exported out of county to recycling facility or transfer station] - [Waste imported into county to a recycling facility or transfer station]

### Landfilled Waste

Solid waste landfilled in the county's name:

Total: 111,957.81

Waste	Total
MSW	58,221.85
CD	53,735.96



### Exported Waste

Solid waste sent outside the county to transfer station or recycling facility and subsequently landfilled:

Total: 337.93

Waste	Total
MSW	337.93



### Imported Waste

Solid waste received in the county at transfer station or recycling facility and subsequently landfilled:

Total: 0.00

### Facilities Listing County as Source of Waste

Facility Name	Tons Received / Tons Transferred
1304-MSWLF-1992 BFI-Charlotte Mtr Speedway Landfill V	1,724.48 / 0.00
1403-MSWLF-1998 Foothills Environmental Landfill	762.91 / 0.00
3606-CDLF-1995 Gaston County C&D Landfill	1,264.23 / 0.00
3606-MSWLF-1997 Gaston County Landfill	11,482.30 / 0.00
3608-TRANSFER-1993 Waste Management Of Carolinas	167.96 / 167.33
5503-CDLF-1999 Lincoln County C&D Unit	44,245.59 / 0.00
5503-MSWLF-1986 Lincoln County Landfill	44,245.99 / 0.00
5504-CDLF-1999 Lake Norman Landfill	8,226.14 / 0.00
6014-TRANSFER-2009 Queen City Transfer Station	170.60 / 170.60
7607-MSWLF-2015 Great Oak Landfill	6.17 / 0.00



# N.C. County Waste Disposal Report FY 2016-17

Macon	Calculated Total:	Population:	Tons/Person:
	34,668.08	35,047	0.99

Calculated Amount of waste disposed by county = [MSW Landfills + CD Landfills] + [Waste Exported out of county to recycling facility or transfer station] - [Waste imported into county to a recycling facility or transfer station]

**Landfilled Waste**

Solid waste landfilled in the county's name:

Total: 34,668.08

Waste	Total
MSW	34,668.08



**Exported Waste**

Solid waste sent outside the county to transfer station or recycling facility and subsequently landfilled:

Total: 0.00



**Imported Waste**

Solid waste received in the county at transfer station or recycling facility and subsequently landfilled:

Total: 0.00

**Facilities Listing County as Source of Waste**

Facility Name	Tons Received / Tons Transferred
5703-MSWLF-1992 Macon County Landfill Open	34,668.08 / 0.00
5704T-TRANSFER-2008 Highlands Transfer Station	10,011.31 / 10,011.31

# N.C. County Waste Disposal Report FY 2016-17

Madison

Calculated Total:

13,028.94

Population:

21,979

Tons/Person:

0.14

Calculated Amount of waste disposed by county = [MSW Landfills + CD Landfills] + [Waste Exported out of county to recycling facility or transfer station] - [Waste imported into county to a recycling facility or transfer station]

### Landfilled Waste

Solid waste landfilled in the county's name:

Total:

Waste	Total
MSW	9,983.95
CD	3,039.55



### Exported Waste

Solid waste sent outside the county to transfer station or recycling facility and subsequently landfilled:

Total:

Waste	Total
MatRecovery	5.44



### Imported Waste

Solid waste received in the county at transfer station or recycling facility and subsequently landfilled:

Total:

### Facilities Listing County as Source of Waste

Facility Name	Tons Received / Tons Transferred
1114-TRANSFER-2009 Handle Safe Systems Transfer Facility	78.00 / 5.44
1304-MSWLF-1992 BFI-Charlotte Mtr Speedway Landfill V	10.12 / 0.00
4407-MSWLF-1993 Haywood Co White Oak Landfill	6.30 / 0.00
5803-CDLF-1995 Madison County C&D Unit	3,039.55 / 0.00
U0051-MSWLF- Lakeway Recycling & Sanitation, Inc.TN #32-0280	9,967.53 / 0.00

# N.C. County Waste Disposal Report FY 2016-17

Martin

Calculated Total:

16,051.56

Population:

23,606

Tons/Person:

0.68

Calculated Amount of waste disposed by county = [MSW Landfills + CD Landfills] + [Waste Exported out of county to recycling facility or transfer station] - [Waste imported into county to a recycling facility or transfer station]

### Landfilled Waste

Solid waste landfilled in the county's name:

Total: 13,194.98

Waste	Total
MSW	9,738.41
CD	3,456.57



### Exported Waste

Solid waste sent outside the county to transfer station or recycling facility and subsequently landfilled:

Total: 2,856.58

Waste	Total
MSW	2,792.08
MatRecovery	64.50



### Imported Waste

Solid waste received in the county at transfer station or recycling facility and subsequently landfilled:

Total: 0.00

### Facilities Listing County as Source of Waste

Facility Name	Tons Received / Tons Transferred
0703T-TRANSFER-2012 Beaufort Transfer Station	422.62 / 422.62
0803-MSWLF-1993 East Carolina Reg Landfill	9,738.41 / 0.00
5901-CDLF-1995 Martin County C&D Landfill	2,167.70 / 0.00
7404T-MWP-1996 Pitt County Transfer Station	89.28 / 64.50
7406T-TRANSFER-2001 EJE Recycling Transfer Station	2,343.49 / 2,343.49
7407-CDLF-2009 C & D Landfill Inc	1,288.87 / 0.00
9808T-TRANSFER-2000 Waste Industries-Blk. Crk. Rd. Transfer	26.56 / 25.97

# N.C. County Waste Disposal Report FY 2016-17

**McDowell**

Calculated Total:  
42,362.51

Population:  
45,510

Tons/Person:  
0.93

Calculated Amount of waste disposed by county = [MSW Landfills + CD Landfills] + [Waste Exported out of county to recycling facility or transfer station] - [Waste imported into county to a recycling facility or transfer station]

**Landfilled Waste**

Solid waste landfilled in the county's name:

Total: 42,362.51

Waste	Total
MSW	42,362.51



**Exported Waste**

Solid waste sent outside the county to transfer station or recycling facility and subsequently landfilled:

Total: 0.00



**Imported Waste**

Solid waste received in the county at transfer station or recycling facility and subsequently landfilled:

Total: 0.00

**Facilities Listing County as Source of Waste**

Facility Name	Tons Received / Tons Transferred
1403-MSWLF-1998 Foothills Environmental Landfill	42,362.51 / 0.00
5602T-TRANSFER-1995 McDowell Co Transfer Facility	42,440.38 / 42,440.38

# N.C. County Waste Disposal Report FY 2016-17

## Mecklenburg

Calculated Total:

1,395,253.59

Population:

1,053,545

Tons/Person:

1.32

Calculated Amount of waste disposed by county = [MSW Landfills + CD Landfills] + [Waste Exported out of county to recycling facility or transfer station] - [Waste imported into county to a recycling facility or transfer station]

### Landfilled Waste

Solid waste landfilled in the county's name:

Total: 1,299,601.56

Waste	Total
MSW	1,131,981.59
CD	167,619.97



### Exported Waste

Solid waste sent outside the county to transfer station or recycling facility and subsequently landfilled:

Total: 105,600.39

Waste	Total
MSW	105,599.57
CD	0.82



### Imported Waste

Solid waste received in the county at transfer station or recycling facility and subsequently landfilled:

Total: 9,948.35

Waste	Total
MSW	9,948.35

### Facilities Listing County as Source of Waste

Facility Name	Tons Received / Tons Transferred
0403-MSWLF-2010 Chambers Development MSWLF	303,627.34 / 0.00
1304-MSWLF-1992 BFI-Charlotte Mtr Speedway Landfill V	630,977.59 / 0.00
1306-CDLF-2000 Highway 49 C&D Landfill And RecyclingGreenway Waste	19,575.95 / 0.00
3424-TRANSFER-2010 Abbey Green, Inc	2.64 / 0.82
3606-CDLF-1995 Gaston County C&D Landfill	11,356.69 / 0.00
3606-MSWLF-1997 Gaston County Landfill	12,388.60 / 0.00
3608-TRANSFER-1993 Waste Management Of Carolinas	19,871.66 / 19,797.54
5504-CDLF-1999 Lake Norman Landfill	30,461.06 / 0.00
6013-CDLF-1993 Greenway Waste Solutions at North Meck	106,226.27 / 0.00
6014-TRANSFER-2009 Queen City Transfer Station	332,473.89 / 332,470.37
6019-MSWLF-2000 Mecklenburg County Landfill	116,732.69 / 0.00
6029-TRANSFER-2012 O'Leary Resource Recovery Center	128.78 / 90.29
6204-MSWLF-1995 Uwharrie Env. Reg. Landfill	930.85 / 0.00
8003-MSWLF-1988 Rowan County Landfill	1.37 / 0.00
9014-TRANSFER-2014 God Bless the USA Transfer Station	5,487.25 / 5,206.68
9102T-TRANSFER-1997 Waste Industries-Vance County	195.16 / 192.71
U0045-TRANS- Fort Mill Transfer Station SC #453323-6001	81,629.00 / 80,595.34
U0048-MSWLF- Union County (SC) Landfill SC #442441-1101	21,619.48 / 0.00
U0050-MSWLF- Richland Landfill, Inc.	45,703.67 / 0.00

# N.C. County Waste Disposal Report FY 2016-17

Mitchell

Calculated Total:

11,975.94

Population:

15,266

Tons/Person:

0.78

Calculated Amount of waste disposed by county = [MSW Landfills + CD Landfills] + [Waste Exported out of county to recycling facility or transfer station] - [Waste imported into county to a recycling facility or transfer station]

### Landfilled Waste

Solid waste landfilled in the county's name:

Total:

Waste	Total
MSW	40.90



### Exported Waste

Solid waste sent outside the county to transfer station or recycling facility and subsequently landfilled:

Total:

Waste	Total
MSW	11,935.04



### Imported Waste

Solid waste received in the county at transfer station or recycling facility and subsequently landfilled:

Total:

### Facilities Listing County as Source of Waste

Facility Name	Tons Received / Tons Transferred
10003T-TRANSFER-1995 Yancey-Mitchell Transfer Station	11,935.04 / 11,935.04
1403-MSWLF-1998 Foothills Environmental Landfill	40.90 / 0.00

# N.C. County Waste Disposal Report FY 2016-17

Montgomery

Calculated Total:

39,616.63

Population:

27,768

Tons/Person:

1.43

Calculated Amount of waste disposed by county = [MSW Landfills + CD Landfills] + [Waste Exported out of county to recycling facility or transfer station] - [Waste imported into county to a recycling facility or transfer station]

### Landfilled Waste

Solid waste landfilled in the county's name:

Total:

Waste	Total
MSW	39,614.47
CD	2.03



### Exported Waste

Solid waste sent outside the county to transfer station or recycling facility and subsequently landfilled:

Total:

Waste	Total
MSW	0.13



### Imported Waste

Solid waste received in the county at transfer station or recycling facility and subsequently landfilled:

Total:

### Facilities Listing County as Source of Waste

Facility Name	Tons Received / Tons Transferred
1304-MSWLF-1992 BFI-Charlotte Mtr Speedway Landfill V	16.20 / 0.00
2609-TRANSFER- City Of Fayetteville/ Waste Industries Transfer Station	0.00 / 0.00
4120T-TRANSFER- Greensboro Transfer Station	0.00 / 0.00
5305-TRANSFER-2013 Sanford Transfer Station	0.13 / 0.13
6204-MSWLF-1995 Uwharrie Env. Reg. Landfill	39,593.62 / 0.00
7606-CDLF-2001 Gold Hill Road C&D Debris Landfill	2.03 / 0.00
7607-MSWLF-2015 Great Oak Landfill	4.65 / 0.00

# N.C. County Waste Disposal Report FY 2016-17

Moore

Calculated Total:

93,803.17

Population:

96,102

Tons/Person:

0.98

Calculated Amount of waste disposed by county = [MSW Landfills + CD Landfills] + [Waste Exported out of county to recycling facility or transfer station] - [Waste imported into county to a recycling facility or transfer station]

### Landfilled Waste

Solid waste landfilled in the county's name:

Total: 84,534.26

Waste	Total
MSW	56,622.17
CD	27,912.09



### Exported Waste

Solid waste sent outside the county to transfer station or recycling facility and subsequently landfilled:

Total: 9,316.49

Waste	Total
MSW	9,316.49



### Imported Waste

Solid waste received in the county at transfer station or recycling facility and subsequently landfilled:

Total: 47.58

Waste	Total
MSW	47.58

### Facilities Listing County as Source of Waste

Facility Name	Tons Received / Tons Transferred
0403-MSWLF-2010 Chambers Development MSWLF	3,981.74 / 0.00
2609-TRANSFER- City Of Fayetteville/ Waste Industries Transfer Station	6,790.78 / 6,751.26
5304T-TRANSFER-1993 Waste Man. - Lee Co. Transfer Station	1,876.36 / 1,667.58
5305-TRANSFER-2013 Sanford Transfer Station	897.65 / 897.65
6204-MSWLF-1995 Uwharrie Env. Reg. Landfill	52,597.15 / 0.00
6301-CDLF-1992 Moore County C&D Landfill	27,912.09 / 0.00
6302-TRANSFER-1994 Uwharrie Env Inc/Moore Cty Transfer Station	47,482.90 / 47,603.70
7607-MSWLF-2015 Great Oak Landfill	23.65 / 0.00
8202-MSWLF-2000 Sampson County Disposal, LLC	19.63 / 0.00



# N.C. County Waste Disposal Report FY 2016-17

Nash

Calculated Total:

110,291.04

Population:

94,421

Tons/Person:

1.17

Calculated Amount of waste disposed by county = [MSW Landfills + CD Landfills] + [Waste Exported out of county to recycling facility or transfer station] - [Waste imported into county to a recycling facility or transfer station]

### Landfilled Waste

Solid waste landfilled in the county's name:

Total: 100,629.54

Waste	Total
MSW	90,015.37
CD	10,614.17



### Exported Waste

Solid waste sent outside the county to transfer station or recycling facility and subsequently landfilled:

Total: 23,977.10

Waste	Total
MSW	23,976.10
MatRecovery	1.00



### Imported Waste

Solid waste received in the county at transfer station or recycling facility and subsequently landfilled:

Total: 14,315.61

Waste	Total
MSW	14,315.61

### Facilities Listing County as Source of Waste

Facility Name	Tons Received / Tons Transferred
0803-MSWLF-1993 East Carolina Reg Landfill	88,754.08 / 0.00
3301-CDLF-1997 Edgecombe County CDLF	2.17 / 0.00
3302T-TRANSFER-1998 Edgecombe County Transfer Station	42.17 / 42.17
6403-CDLF-2000 Nash County C&D Landfill	10,497.76 / 0.00
6405T-TRANSFER-2001 City Of Rocky Mount Transfer Station #2	57,267.56 / 57,267.56
7304-MSWLF-1997 Upper Piedmont Reg Landfill	13.78 / 0.00
7404T-MWP-1996 Pitt County Transfer Station	1.39 / 1.00
7407-CDLF-2009 C & D Landfill Inc	108.67 / 0.00
8202-MSWLF-2000 Sampson County Disposal, LLC	1,212.89 / 0.00
9228-CDLF-2001 Red Rock Disposal, LLC	5.57 / 0.00
9808T-TRANSFER-2000 Waste Industries-Blk. Crk. Rd. Transfer	24,479.81 / 23,933.93
U0050-MSWLF- Richland Landfill, Inc.	34.62 / 0.00

# N.C. County Waste Disposal Report FY 2016-17

<b>New Hanover</b>	<b>Calculated Total:</b>	<b>Population:</b>	<b>Tons/Person:</b>
	285,753.24	223,608	1.28

Calculated Amount of waste disposed by county = [MSW Landfills + CD Landfills] + [Waste Exported out of county to recycling facility or transfer station] - [Waste imported into county to a recycling facility or transfer station]

### Landfilled Waste

Solid waste landfilled in the county's name:

Total: 285,753.24

Waste	Total
MSW	285,232.88
CD	520.36



### Exported Waste

Solid waste sent outside the county to transfer station or recycling facility and subsequently landfilled:

Total: 0.00



### Imported Waste

Solid waste received in the county at transfer station or recycling facility and subsequently landfilled:

Total: 0.00

### Facilities Listing County as Source of Waste

Facility Name	Tons Received / Tons Transferred
1304-MSWLF-1992 BFI-Charlotte Mtr Speedway Landfill V	1.76 / 0.00
6504-MSWLF-1981 New Hanover County Landfill	282,751.41 / 0.00
6508T-TRANSFER-1993 Waste Management Of Wilmington Transfer	0.00 / 0.00
8202-CDLF-1996 Sampson County Disposal, LLC	518.55 / 0.00
8202-MSWLF-2000 Sampson County Disposal, LLC	2,405.42 / 0.00
9228-CDLF-2001 Red Rock Disposal, LLC	1.81 / 0.00
U0050-MSWLF- Richland Landfill, Inc.	74.29 / 0.00

# N.C. County Waste Disposal Report FY 2016-17

<b>Northhampton</b>	<b>Calculated Total:</b>	<b>Population:</b>	<b>Tons/Person:</b>
	11,174.10	20,788	0.54

Calculated Amount of waste disposed by county = [MSW Landfills + CD Landfills] + [Waste Exported out of county to recycling facility or transfer station] - [Waste imported into county to a recycling facility or transfer station]

**Landfilled Waste**

Solid waste landfilled in the county's name:

Total: 3,867.25

Waste	Total
MSW	3,867.25



**Exported Waste**

Solid waste sent outside the county to transfer station or recycling facility and subsequently landfilled:

Total: 7,306.85

Waste	Total
MSW	7,306.85



**Imported Waste**

Solid waste received in the county at transfer station or recycling facility and subsequently landfilled:

Total: 0.00

**Facilities Listing County as Source of Waste**

Facility Name	Tons Received / Tons Transferred
0803-MSWLF-1993 East Carolina Reg Landfill	3,867.25 / 0.00
4205T-TRANSFER-1997 Town of Weldon Transfer Facility	7,824.40 / 7,306.85

# N.C. County Waste Disposal Report FY 2016-17

Onslow

Calculated Total:

147,030.36

Population:

193,914

Tons/Person:

0.76

Calculated Amount of waste disposed by county = [MSW Landfills + CD Landfills] + [Waste Exported out of county to recycling facility or transfer station] - [Waste imported into county to a recycling facility or transfer station]

### Landfilled Waste

Solid waste landfilled in the county's name:

Total:

Waste	Total
MSW	147,027.15
CD	2.22



### Exported Waste

Solid waste sent outside the county to transfer station or recycling facility and subsequently landfilled:

Total:

Waste	Total
MSW	0.99



### Imported Waste

Solid waste received in the county at transfer station or recycling facility and subsequently landfilled:

Total:

### Facilities Listing County as Source of Waste

Facility Name	Tons Received / Tons Transferred
0803-MSWLF-1993 East Carolina Reg Landfill	17.18 / 0.00
6708-MSWLF-1997 Camp Lejeune MSW Landfill	26,837.46 / 0.00
6709-MSWLF-1997 Onslow County Subtitle D Landfill	119,876.54 / 0.00
7103T-TRANSFER-1990 Pender Co Transfer Station	0.99 / 0.99
8202-CDLF-1996 Sampson County Disposal, LLC	2.22 / 0.00
8202-MSWLF-2000 Sampson County Disposal, LLC	295.97 / 0.00

# N.C. County Waste Disposal Report FY 2016-17

Orange

Calculated Total:

72,603.93

Population:

140,853

Tons/Person:

0.52

Calculated Amount of waste disposed by county = [MSW Landfills + CD Landfills] + [Waste Exported out of county to recycling facility or transfer station] - [Waste imported into county to a recycling facility or transfer station]

### Landfilled Waste

Solid waste landfilled in the county's name:

Total: 13,079.86

Waste	Total
MSW	2,307.79
CD	10,772.07



### Exported Waste

Solid waste sent outside the county to transfer station or recycling facility and subsequently landfilled:

Total: 59,524.07

Waste	Total
MSW	54,999.01
CD	4,525.06



### Imported Waste

Solid waste received in the county at transfer station or recycling facility and subsequently landfilled:

Total: 0.00

### Facilities Listing County as Source of Waste

Facility Name	Tons Received / Tons Transferred
0105-CDLF-1998 Cobles C&D Landfill	1,875.87 / 0.00
3212T-TRANSFER-1999 City Of Durham Transfer Station	13,417.87 / 11,478.26
3214T-TRANSFER-2001 Stone Park Court Transfer Station	44,398.87 / 42,983.48
6804-CDLF-2005 Orange County C&D Landfill	8,522.12 / 0.00
7304-MSWLF-1997 Upper Piedmont Reg Landfill	2,307.79 / 0.00
9215T-TRANSFER-1994 Waste Management Of Raleigh/Durham Transfer Station	539.45 / 537.28
9228-CDLF-2001 Red Rock Disposal, LLC	374.08 / 0.00
9229T-TRANSFER-2009 Apex C&D Waste Transfer Facility	4,525.06 / 4,525.06

# N.C. County Waste Disposal Report FY 2016-17

Pamlico

Calculated Total:

11,918.05

Population:

13,336

Tons/Person:

0.89

Calculated Amount of waste disposed by county = [MSW Landfills + CD Landfills] + [Waste Exported out of county to recycling facility or transfer station] - [Waste imported into county to a recycling facility or transfer station]

### Landfilled Waste

Solid waste landfilled in the county's name:

Total:

Waste	Total
MSW	11,857.01
CD	72.95



### Exported Waste

Solid waste sent outside the county to transfer station or recycling facility and subsequently landfilled:

Total:



### Imported Waste

Solid waste received in the county at transfer station or recycling facility and subsequently landfilled:

Total:

Waste	Total
MSW	11.91

### Facilities Listing County as Source of Waste

Facility Name	Tons Received / Tons Transferred
2509-MSWLF-1999 CRSWMA - Long Term Regional Landfill	11,844.42 / 0.00
6903T-TRANSFER-1993 Pamlico County Transfer Station	10,956.82 / 10,956.82
7407-CDLF-2009 C & D Landfill Inc	72.95 / 0.00
8202-MSWLF-2000 Sampson County Disposal, LLC	12.59 / 0.00

# N.C. County Waste Disposal Report FY 2016-17

Pasquotank

Calculated Total:  
45,298.07

Population:  
40,284

Tons/Person:  
1.12

Calculated Amount of waste disposed by county = [MSW Landfills + CD Landfills] + [Waste Exported out of county to recycling facility or transfer station] - [Waste imported into county to a recycling facility or transfer station]

### Landfilled Waste

Solid waste landfilled in the county's name:

Total: 46,632.21

Waste	Total
MSW	37,287.31
CD	9,344.90



### Exported Waste

Solid waste sent outside the county to transfer station or recycling facility and subsequently landfilled:

Total: 1,446.00

Waste	Total
CD	1,446.00



### Imported Waste

Solid waste received in the county at transfer station or recycling facility and subsequently landfilled:

Total: 2,780.14

Waste	Total
MSW	2,780.14

### Facilities Listing County as Source of Waste

Facility Name	Tons Received / Tons Transferred
0803-MSWLF-1993 East Carolina Reg Landfill	17,788.63 / 0.00
2706-TRANSFER-2013 Bay Disposal Inc. Currituck Transfer & Recovery Facility	1,446.00 / 1,446.00
7002-CDLF-1996 Pasquotank County C&D Landfill	9,344.90 / 0.00
7003T-TRANSFER-1994 Pasquotank County Transfer Station	32,855.44 / 32,855.44
U0039-MSWLF- Atlantic Waste Disposal, Inc. VA #562	19,498.68 / 0.00

# N.C. County Waste Disposal Report FY 2016-17

Pender

Calculated Total:

41,228.28

Population:

59,459

Tons/Person:

0.69

Calculated Amount of waste disposed by county = [MSW Landfills + CD Landfills] + [Waste Exported out of county to recycling facility or transfer station] - [Waste imported into county to a recycling facility or transfer station]

### Landfilled Waste

Solid waste landfilled in the county's name:

Total:

Waste	Total
MSW	41,225.46
CD	3.81



### Exported Waste

Solid waste sent outside the county to transfer station or recycling facility and subsequently landfilled:

Total:



### Imported Waste

Solid waste received in the county at transfer station or recycling facility and subsequently landfilled:

Total:

Waste	Total
MSW	0.99

### Facilities Listing County as Source of Waste

Facility Name	Tons Received / Tons Transferred
7103T-TRANSFER-1990 Pender Co Transfer Station	31,886.46 / 31,886.46
8202-CDLF-1996 Sampson County Disposal, LLC	3.81 / 0.00
8202-MSWLF-2000 Sampson County Disposal, LLC	41,225.46 / 0.00



# N.C. County Waste Disposal Report FY 2016-17

Perquimans

Calculated Total:

8,845.69

Population:

13,561

Tons/Person:

0.65

Calculated Amount of waste disposed by county = [MSW Landfills + CD Landfills] + [Waste Exported out of county to recycling facility or transfer station] - [Waste imported into county to a recycling facility or transfer station]

### Landfilled Waste

Solid waste landfilled in the county's name:

Total: 19,700.34

Waste	Total
MSW	19,700.34



### Exported Waste

Solid waste sent outside the county to transfer station or recycling facility and subsequently landfilled:

Total: 0.00



### Imported Waste

Solid waste received in the county at transfer station or recycling facility and subsequently landfilled:

Total: 10,854.65

Waste	Total
MSW	10,854.65

### Facilities Listing County as Source of Waste

Facility Name	Tons Received / Tons Transferred
0803-MSWLF-1993 East Carolina Reg Landfill	19,700.34 / 0.00
7202T-TRANSFER-1995 Perquimans-Chowan-Gates Transfer	8,018.06 / 8,018.06

# N.C. County Waste Disposal Report FY 2016-17

Person

Calculated Total:

51,902.89

Population:

39,728

Tons/Person:

1.31

Calculated Amount of waste disposed by county = [MSW Landfills + CD Landfills] + [Waste Exported out of county to recycling facility or transfer station] - [Waste imported into county to a recycling facility or transfer station]

### Landfilled Waste

Solid waste landfilled in the county's name:

Total:

Waste	Total
MSW	51,307.34
CD	2.54



### Exported Waste

Solid waste sent outside the county to transfer station or recycling facility and subsequently landfilled:

Total:

Waste	Total
MSW	593.01



### Imported Waste

Solid waste received in the county at transfer station or recycling facility and subsequently landfilled:

Total:

### Facilities Listing County as Source of Waste

Facility Name	Tons Received / Tons Transferred
3901-MSWLF-2012 Oxford Subtitle D MSWLF	55.26 / 0.00
7304-MSWLF-1997 Upper Piedmont Reg Landfill	49,981.16 / 0.00
9228-CDLF-2001 Red Rock Disposal, LLC	2.54 / 0.00
U0024-MSWLF- Brunswick Waste Management Facility	1,270.92 / 0.00
U0107-TRANS- First Piedmont Corporation Ringgold Transfer Station	593.01 / 593.01

# N.C. County Waste Disposal Report FY 2016-17

Pitt

Calculated Total:

136,435.03

Population:

175,885

Tons/Person:

0.78

Calculated Amount of waste disposed by county = [MSW Landfills + CD Landfills] + [Waste Exported out of county to recycling facility or transfer station] - [Waste imported into county to a recycling facility or transfer station]

### Landfilled Waste

Solid waste landfilled in the county's name:

Total: 156,267.64

Waste	Total
MSW	127,676.71
CD	28,590.93



### Exported Waste

Solid waste sent outside the county to transfer station or recycling facility and subsequently landfilled:

Total: 3,533.25

Waste	Total
MSW	3,533.25



### Imported Waste

Solid waste received in the county at transfer station or recycling facility and subsequently landfilled:

Total: 23,365.86

Waste	Total
MSW	22,394.73
MatRecovery	971.13

### Facilities Listing County as Source of Waste

Facility Name	Tons Received / Tons Transferred
0703T-TRANSFER-2012 Beaufort Transfer Station	2,880.14 / 2,880.14
0803-MSWLF-1993 East Carolina Reg Landfill	125,961.36 / 0.00
5408-TRANSFER-2014 Deep Run Transfer Station	15.91 / 16.54
7404T-MWP-1996 Pitt County Transfer Station	167,613.43 / 121,098.00
7406T-TRANSFER-2001 EJE Recycling Transfer Station	1,609.74 / 1,609.74
7407-CDLF-2009 C & D Landfill Inc	28,586.35 / 0.00
8202-MSWLF-2000 Sampson County Disposal, LLC	1,715.35 / 0.00
9228-CDLF-2001 Red Rock Disposal, LLC	4.58 / 0.00
9808T-TRANSFER-2000 Waste Industries-Blk. Crk. Rd. Transfer	651.09 / 636.57

# N.C. County Waste Disposal Report FY 2016-17

Polk

Calculated Total:

21,166.87

Population:

21,030

Tons/Person:

1.01

Calculated Amount of waste disposed by county = [MSW Landfills + CD Landfills] + [Waste Exported out of county to recycling facility or transfer station] - [Waste imported into county to a recycling facility or transfer station]

### Landfilled Waste

Solid waste landfilled in the county's name:

Total: 21,166.45

Waste	Total
MSW	21,166.45



### Exported Waste

Solid waste sent outside the county to transfer station or recycling facility and subsequently landfilled:

Total: 0.42

Waste	Total
MatRecovery	0.42



### Imported Waste

Solid waste received in the county at transfer station or recycling facility and subsequently landfilled:

Total: 0.00

### Facilities Listing County as Source of Waste

Facility Name	Tons Received / Tons Transferred
1114-TRANSFER-2009 Handle Safe Systems Transfer Facility	6.00 / 0.42
7504T-TRANSFER-2005 Polk County Transfer Station	21,155.43 / 21,155.43
U0048-MSWLF- Union County (SC) Landfill SC #442441-1101	21,155.07 / 0.00
U0050-MSWLF- Richland Landfill, Inc.	11.38 / 0.00

# N.C. County Waste Disposal Report FY 2016-17

Randolph

Calculated Total:  
107,359.77

Population:  
143,711

Tons/Person:  
0.75

Calculated Amount of waste disposed by county = [MSW Landfills + CD Landfills] + [Waste Exported out of county to recycling facility or transfer station] - [Waste imported into county to a recycling facility or transfer station]

### Landfilled Waste

Solid waste landfilled in the county's name:

Total: 106,445.41

Waste	Total
MSW	90,389.96
CD	16,055.45



### Exported Waste

Solid waste sent outside the county to transfer station or recycling facility and subsequently landfilled:

Total: 914.36

Waste	Total
MSW	857.30
CD	57.07



### Imported Waste

Solid waste received in the county at transfer station or recycling facility and subsequently landfilled:

Total: 0.00

### Facilities Listing County as Source of Waste

Facility Name	Tons Received / Tons Transferred
0105-CDLF-1998 Cobles C&D Landfill	140.74 / 0.00
1304-MSWLF-1992 BFI-Charlotte Mtr Speedway Landfill V	27.18 / 0.00
2908-TRANSFER-2013 Todco, Inc. - C&D Transfer	24.76 / 54.34
3424-TRANSFER-2010 Abbey Green, Inc	8.77 / 2.73
4104-MSWLF-1991 High Point City Of - Landfill	5.21 / 0.00
4116-CDLF-2012 High Point C&D Debris Landfill	376.05 / 0.00
4117-CDLF-2008 A-1 Sandrock C&D Landfill	3,622.34 / 0.00
4118T-TRANSFER- Bishop Road Transfer Station	844.57 / 841.21
4120T-TRANSFER- Greensboro Transfer Station	15.93 / 16.08
6204-MSWLF-1995 Uwharrie Env. Reg. Landfill	59,101.38 / 0.00
7603T-TRANSFER-1997 Randolph County Transfer Facility	25,613.00 / 23,885.00
7605T-TRANSFER-2002 City Of Asheboro Recycling/SW Transfer Station	9,796.25 / 9,796.25
7606-CDLF-2001 Gold Hill Road C&D Debris Landfill	11,890.46 / 0.00
7607-MSWLF-2015 Great Oak Landfill	31,256.19 / 0.00
9228-CDLF-2001 Red Rock Disposal, LLC	25.86 / 0.00

# N.C. County Waste Disposal Report FY 2016-17

Richmond

Calculated Total:

62,443.35

Population:

44,912

Tons/Person:

1.39

Calculated Amount of waste disposed by county = [MSW Landfills + CD Landfills] + [Waste Exported out of county to recycling facility or transfer station] - [Waste imported into county to a recycling facility or transfer station]

### Landfilled Waste

Solid waste landfilled in the county's name:

Total:

Waste	Total
MSW	61,163.72
CD	123.58



### Exported Waste

Solid waste sent outside the county to transfer station or recycling facility and subsequently landfilled:

Total:

Waste	Total
MSW	1,156.05



### Imported Waste

Solid waste received in the county at transfer station or recycling facility and subsequently landfilled:

Total:

### Facilities Listing County as Source of Waste

Facility Name	Tons Received / Tons Transferred
0403-MSWLF-2010 Chambers Development MSWLF	23,576.69 / 0.00
2609-TRANSFER- City Of Fayetteville/ Waste Industries Transfer Station	985.20 / 979.47
5304T-TRANSFER-1993 Waste Man. - Lee Co. Transfer Station	168.91 / 150.12
6204-MSWLF-1995 Uwharrie Env. Reg. Landfill	37,335.40 / 0.00
7607-MSWLF-2015 Great Oak Landfill	0.14 / 0.00
7703T-TRANSFER-1994 Richmond County Transfer Facility	37,880.63 / 34,489.89
8202-MSWLF-2000 Sampson County Disposal, LLC	7.36 / 0.00
8301-CDLF-1997 Scotland County CDLF	123.58 / 0.00
8302T-TRANSFER-1997 Scotland County T.S.	19.98 / 19.78
9014-TRANSFER-2014 God Bless the USA Transfer Station	7.05 / 6.69
U0050-MSWLF- Richland Landfill, Inc.	244.13 / 0.00

# N.C. County Waste Disposal Report FY 2016-17

**Robeson**

Calculated Total:

143,388.14

Population:

132,657

Tons/Person:

1.08

Calculated Amount of waste disposed by county = [MSW Landfills + CD Landfills] + [Waste Exported out of county to recycling facility or transfer station] - [Waste imported into county to a recycling facility or transfer station]

### Landfilled Waste

Solid waste landfilled in the county's name:

Total:

Waste	Total
MSW	93,686.58
CD	36,603.59



### Exported Waste

Solid waste sent outside the county to transfer station or recycling facility and subsequently landfilled:

Total:

Waste	Total
MSW	13,097.97



### Imported Waste

Solid waste received in the county at transfer station or recycling facility and subsequently landfilled:

Total:

### Facilities Listing County as Source of Waste

Facility Name	Tons Received / Tons Transferred
0403-MSWLF-2010 Chambers Development MSWLF	78.41 / 0.00
2609-TRANSFER- City Of Fayetteville/ Waste Industries Transfer Station	11,754.93 / 11,686.52
6204-MSWLF-1995 Uwharrie Env. Reg. Landfill	468.22 / 0.00
7803-CDLF-1997 Robeson County CDLF	35,261.96 / 0.00
7803-MSWLF-1997 Robeson County Landfill	91,445.74 / 0.00
8202-CDLF-1996 Sampson County Disposal, LLC	11.33 / 0.00
8202-MSWLF-2000 Sampson County Disposal, LLC	1,694.21 / 0.00
8301-CDLF-1997 Scotland County CDLF	1,330.30 / 0.00
8302T-TRANSFER-1997 Scotland County T.S.	1,425.76 / 1,411.46

# N.C. County Waste Disposal Report FY 2016-17

Rockingham

Calculated Total:

109,288.63

Population:

91,891

Tons/Person:

1.19

Calculated Amount of waste disposed by county = [MSW Landfills + CD Landfills] + [Waste Exported out of county to recycling facility or transfer station] - [Waste imported into county to a recycling facility or transfer station]

### Landfilled Waste

Solid waste landfilled in the county's name:

Total: 106,821.32

Waste	Total
MSW	106,344.10
CD	477.22



### Exported Waste

Solid waste sent outside the county to transfer station or recycling facility and subsequently landfilled:

Total: 2,467.31

Waste	Total
MSW	2,461.12
CD	6.19



### Imported Waste

Solid waste received in the county at transfer station or recycling facility and subsequently landfilled:

Total: 0.00

### Facilities Listing County as Source of Waste

Facility Name	Tons Received / Tons Transferred
0403-MSWLF-2010 Chambers Development MSWLF	17.64 / 0.00
3424-TRANSFER-2010 Abbey Green, Inc	19.91 / 6.19
4116-CDLF-2012 High Point C&D Debris Landfill	116.79 / 0.00
4117-CDLF-2008 A-1 Sandrock C&D Landfill	360.43 / 0.00
4120T-TRANSFER- Greensboro Transfer Station	528.85 / 533.91
6204-MSWLF-1995 Uwharrie Env. Reg. Landfill	854.05 / 0.00
7304-MSWLF-1997 Upper Piedmont Reg Landfill	1,630.24 / 0.00
7902T-TRANSFER-1991 Reidsville, City Of Transfer Facility	6,490.69 / 6,490.69
7903T-TRANSFER-1991 Eden, City Of Transfer Station	6,291.00 / 6,291.00
7904-MSWLF-1995 Rockingham County Landfill	101,496.09 / 0.00
8202-MSWLF-2000 Sampson County Disposal, LLC	1,906.23 / 0.00
U0039-MSWLF- Atlantic Waste Disposal, Inc. VA #562	439.10 / 0.00
U0050-MSWLF- Richland Landfill, Inc.	0.75 / 0.00
U0107-TRANS- First Piedmont Corporation Ringgold Transfer Station	1,927.21 / 1,927.21



# N.C. County Waste Disposal Report FY 2016-17

Rowan

Calculated Total:  
128,461.09

Population:  
140,970

Tons/Person:  
0.91

Calculated Amount of waste disposed by county = [MSW Landfills + CD Landfills] + [Waste Exported out of county to recycling facility or transfer station] - [Waste imported into county to a recycling facility or transfer station]

### Landfilled Waste

Solid waste landfilled in the county's name:

Total: 130,842.67

Waste	Total
MSW	130,832.92
CD	9.75



### Exported Waste

Solid waste sent outside the county to transfer station or recycling facility and subsequently landfilled:

Total: 646.56

Waste	Total
MSW	592.22
CD	54.34



### Imported Waste

Solid waste received in the county at transfer station or recycling facility and subsequently landfilled:

Total: 3,028.14

Waste	Total
MSW	3,028.14

### Facilities Listing County as Source of Waste

Facility Name	Tons Received / Tons Transferred
0403-MSWLF-2010 Chambers Development MSWLF	28.94 / 0.00
1304-MSWLF-1992 BFI-Charlotte Mtr Speedway Landfill V	2,199.03 / 0.00
2908-TRANSFER-2013 Todco, Inc. - C&D Transfer	37.90 / 54.34
3416T-TRANSFER- Overdale Road Transfer Station	507.00 / 507.00
4116-CDLF-2012 High Point C&D Debris Landfill	9.75 / 0.00
6014-TRANSFER-2009 Queen City Transfer Station	85.22 / 85.22
7607-MSWLF-2015 Great Oak Landfill	8,940.57 / 0.00
8003-MSWLF-1988 Rowan County Landfill	119,625.18 / 0.00
8004T-TRANSFER-1995 EAST SPENCER WASTE TRANSFER FACILITY	5,810.55 / 5,721.99
U0050-MSWLF- Richland Landfill, Inc.	39.20 / 0.00

# N.C. County Waste Disposal Report FY 2016-17

Rutherford

Calculated Total:

53,868.06

Population:

67,703

Tons/Person:

0.80

Calculated Amount of waste disposed by county = [MSW Landfills + CD Landfills] + [Waste Exported out of county to recycling facility or transfer station] - [Waste imported into county to a recycling facility or transfer station]

### Landfilled Waste

Solid waste landfilled in the county's name:

Total:



### Exported Waste

Solid waste sent outside the county to transfer station or recycling facility and subsequently landfilled:

Total:



### Imported Waste

Solid waste received in the county at transfer station or recycling facility and subsequently landfilled:

Total:

Waste	Total
MSW	45,561.26
CD	8,306.80

### Facilities Listing County as Source of Waste

Facility Name	Tons Received / Tons Transferred
0403-MSWLF-2010 Chambers Development MSWLF	115.86 / 0.00
1403-MSWLF-1998 Foothills Environmental Landfill	40,961.67 / 0.00
8103-CDLF-2002 Rutherford County C&D	8,306.80 / 0.00
8104T-TRANSFER-1998 Rutherford County Transfer Facility	41,220.30 / 40,670.92
U0048-MSWLF- Union County (SC) Landfill SC #442441-1101	4,483.72 / 0.00
U0050-MSWLF- Richland Landfill, Inc.	0.01 / 0.00

# N.C. County Waste Disposal Report FY 2016-17

**Sampson**

Calculated Total:

55,675.17

Population:

63,499

Tons/Person:

0.88

Calculated Amount of waste disposed by county = [MSW Landfills + CD Landfills] + [Waste Exported out of county to recycling facility or transfer station] - [Waste imported into county to a recycling facility or transfer station]

**Landfilled Waste**

Solid waste landfilled in the county's name:

Total:

Waste	Total
MSW	52,550.37
CD	9.83



**Exported Waste**

Solid waste sent outside the county to transfer station or recycling facility and subsequently landfilled:

Total:

Waste	Total
MSW	3,114.98



**Imported Waste**

Solid waste received in the county at transfer station or recycling facility and subsequently landfilled:

Total:

**Facilities Listing County as Source of Waste**

Facility Name	Tons Received / Tons Transferred
2609-TRANSFER- City Of Fayetteville/ Waste Industries Transfer Station	3,129.01 / 3,110.80
5304T-TRANSFER-1993 Waste Man. - Lee Co. Transfer Station	4.70 / 4.18
8202-CDLF-1996 Sampson County Disposal, LLC	3.32 / 0.00
8202-MSWLF-2000 Sampson County Disposal, LLC	52,550.37 / 0.00
9228-CDLF-2001 Red Rock Disposal, LLC	6.51 / 0.00

# N.C. County Waste Disposal Report FY 2016-17

Scotland

Calculated Total:

22,195.52

Population:

35,789

Tons/Person:

0.62

Calculated Amount of waste disposed by county = [MSW Landfills + CD Landfills] + [Waste Exported out of county to recycling facility or transfer station] - [Waste imported into county to a recycling facility or transfer station]

### Landfilled Waste

Solid waste landfilled in the county's name:

Total: 23,487.83

Waste	Total
MSW	20,410.40
CD	3,077.43



### Exported Waste

Solid waste sent outside the county to transfer station or recycling facility and subsequently landfilled:

Total: 139.07

Waste	Total
MSW	139.07



### Imported Waste

Solid waste received in the county at transfer station or recycling facility and subsequently landfilled:

Total: 1,431.38

Waste	Total
MSW	1,431.38

### Facilities Listing County as Source of Waste

Facility Name	Tons Received / Tons Transferred
0403-MSWLF-2010 Chambers Development MSWLF	9.71 / 0.00
2609-TRANSFER- City Of Fayetteville/ Waste Industries Transfer Station	139.88 / 139.07
6204-MSWLF-1995 Uwharrie Env. Reg. Landfill	11,273.75 / 0.00
7803-MSWLF-1997 Robeson County Landfill	9,072.71 / 0.00
8202-MSWLF-2000 Sampson County Disposal, LLC	54.23 / 0.00
8301-CDLF-1997 Scotland County CDLF	3,077.43 / 0.00
8302T-TRANSFER-1997 Scotland County T.S.	8,466.72 / 8,381.78

# N.C. County Waste Disposal Report FY 2016-17

Stanly

Calculated Total:

66,807.68

Population:

61,751

Tons/Person:

1.08

Calculated Amount of waste disposed by county = [MSW Landfills + CD Landfills] + [Waste Exported out of county to recycling facility or transfer station] - [Waste imported into county to a recycling facility or transfer station]

### Landfilled Waste

Solid waste landfilled in the county's name:

Total:

Waste	Total
MSW	56,022.58
CD	10,199.45



### Exported Waste

Solid waste sent outside the county to transfer station or recycling facility and subsequently landfilled:

Total:

Waste	Total
MSW	585.65



### Imported Waste

Solid waste received in the county at transfer station or recycling facility and subsequently landfilled:

Total:

### Facilities Listing County as Source of Waste

Facility Name	Tons Received / Tons Transferred
0403-MSWLF-2010 Chambers Development MSWLF	32.65 / 0.00
6204-MSWLF-1995 Uwharrie Env. Reg. Landfill	4,161.32 / 0.00
8003-MSWLF-1988 Rowan County Landfill	497.96 / 0.00
8004T-TRANSFER-1995 EAST SPENCER WASTE TRANSFER FACILITY	556.44 / 547.96
8401-CDLF-1997 Albemarle, City Of, CDLF	10,199.45 / 0.00
8401-MSWLF-1999 Albemarle, City Of-Landfill	51,330.65 / 0.00
9014-TRANSFER-2014 God Bless the USA Transfer Station	39.72 / 37.69

# N.C. County Waste Disposal Report FY 2016-17

Stokes

Calculated Total:

77,041.83

Population:

46,751

Tons/Person:

1.65

Calculated Amount of waste disposed by county = [MSW Landfills + CD Landfills] + [Waste Exported out of county to recycling facility or transfer station] - [Waste imported into county to a recycling facility or transfer station]

### Landfilled Waste

Solid waste landfilled in the county's name:

Total:

Waste	Total
MSW	76,695.42
CD	84.18



### Exported Waste

Solid waste sent outside the county to transfer station or recycling facility and subsequently landfilled:

Total:

Waste	Total
MSW	241.69
CD	20.55



### Imported Waste

Solid waste received in the county at transfer station or recycling facility and subsequently landfilled:

Total:

### Facilities Listing County as Source of Waste

Facility Name	Tons Received / Tons Transferred
0403-MSWLF-2010 Chambers Development MSWLF	59,771.57 / 0.00
3402-MSWLF-1997 Hanes Mill Road Landfill	9,385.96 / 0.00
3416T-TRANSFER- Overdale Road Transfer Station	227.00 / 227.00
3424-TRANSFER-2010 Abbey Green, Inc	66.12 / 20.55
4116-CDLF-2012 High Point C&D Debris Landfill	4.77 / 0.00
4117-CDLF-2008 A-1 Sandrock C&D Landfill	79.41 / 0.00
4120T-TRANSFER- Greensboro Transfer Station	14.55 / 14.69
6204-MSWLF-1995 Uwharrie Env. Reg. Landfill	7,388.54 / 0.00
7304-MSWLF-1997 Upper Piedmont Reg Landfill	136.50 / 0.00
8202-MSWLF-2000 Sampson County Disposal, LLC	12.85 / 0.00

# N.C. County Waste Disposal Report FY 2016-17

Surry	Calculated Total:	Population:	Tons/Person:
	54,676.69	72,843	0.75

Calculated Amount of waste disposed by county = [MSW Landfills + CD Landfills] + [Waste Exported out of county to recycling facility or transfer station] - [Waste imported into county to a recycling facility or transfer station]

### Landfilled Waste

Solid waste landfilled in the county's name:

Total: 53,450.77

Waste	Total
MSW	53,446.23
CD	4.54



### Exported Waste

Solid waste sent outside the county to transfer station or recycling facility and subsequently landfilled:

Total: 1,225.92

Waste	Total
MSW	1,213.00
CD	12.92



### Imported Waste

Solid waste received in the county at transfer station or recycling facility and subsequently landfilled:

Total: 0.00

### Facilities Listing County as Source of Waste

Facility Name	Tons Received / Tons Transferred
1403-MSWLF-1998 Foothills Environmental Landfill	287.56 / 0.00
3416T-TRANSFER- Overdale Road Transfer Station	1,213.00 / 1,213.00
3424-TRANSFER-2010 Abbey Green, Inc	41.58 / 12.92
4117-CDLF-2008 A-1 Sandrock C&D Landfill	4.54 / 0.00
8202-MSWLF-2000 Sampson County Disposal, LLC	8.35 / 0.00
8606-MSWLF-1998 Surry County MSWLF	53,150.32 / 0.00

# N.C. County Waste Disposal Report FY 2016-17

Swain	Calculated Total:	Population:	Tons/Person:
	8,082.31	14,852	0.54

Calculated Amount of waste disposed by county = [MSW Landfills + CD Landfills] + [Waste Exported out of county to recycling facility or transfer station] - [Waste imported into county to a recycling facility or transfer station]

**Landfilled Waste**

Solid waste landfilled in the county's name:

Total: 8,082.31

Waste	Total
MSW	8,082.31



**Exported Waste**

Solid waste sent outside the county to transfer station or recycling facility and subsequently landfilled:

Total: 0.00



**Imported Waste**

Solid waste received in the county at transfer station or recycling facility and subsequently landfilled:

Total: 0.00

**Facilities Listing County as Source of Waste**

Facility Name	Tons Received / Tons Transferred
4407-MSWLF-1993 Haywood Co White Oak Landfill	1.07 / 0.00
U0038-MSWLF- R & B Landfill	8,081.24 / 0.00



# N.C. County Waste Disposal Report FY 2016-17

Transylvania

Calculated Total:

21,804.04

Population:

34,139

Tons/Person:

0.64

Calculated Amount of waste disposed by county = [MSW Landfills + CD Landfills] + [Waste Exported out of county to recycling facility or transfer station] - [Waste imported into county to a recycling facility or transfer station]

### Landfilled Waste

Solid waste landfilled in the county's name:

Total:

Waste	Total
MSW	21,798.53



### Exported Waste

Solid waste sent outside the county to transfer station or recycling facility and subsequently landfilled:

Total:

Waste	Total
MatRecovery	5.51



### Imported Waste

Solid waste received in the county at transfer station or recycling facility and subsequently landfilled:

Total:

### Facilities Listing County as Source of Waste

Facility Name	Tons Received / Tons Transferred
1114-TRANSFER-2009 Handle Safe Systems Transfer Facility	79.00 / 5.51
4407-MSWLF-1993 Haywood Co White Oak Landfill	5.85 / 0.00
8807-MSWLF-1990 Transylvania County Landfill	21,792.68 / 0.00

# N.C. County Waste Disposal Report FY 2016-17

**Tyrrell**

Calculated Total:

3,338.54

Population:

4,136

Tons/Person:

0.81

Calculated Amount of waste disposed by county = [MSW Landfills + CD Landfills] + [Waste Exported out of county to recycling facility or transfer station] - [Waste imported into county to a recycling facility or transfer station]

### Landfilled Waste

Solid waste landfilled in the county's name:

Total:

Waste	Total
MSW	3,330.60



### Exported Waste

Solid waste sent outside the county to transfer station or recycling facility and subsequently landfilled:

Total:

Waste	Total
MSW	7.94



### Imported Waste

Solid waste received in the county at transfer station or recycling facility and subsequently landfilled:

Total:

### Facilities Listing County as Source of Waste

Facility Name	Tons Received / Tons Transferred
0703T-TRANSFER-2012 Beaufort Transfer Station	7.94 / 7.94
0803-MSWLF-1993 East Carolina Reg Landfill	3,330.60 / 0.00

# N.C. County Waste Disposal Report FY 2016-17

Union	Calculated Total:	Population:	Tons/Person:
	231,510.35	223,915	1.03

Calculated Amount of waste disposed by county = [MSW Landfills + CD Landfills] + [Waste Exported out of county to recycling facility or transfer station] - [Waste imported into county to a recycling facility or transfer station]

### Landfilled Waste

Solid waste landfilled in the county's name:

Total: 238,847.14

Waste	Total
MSW	206,271.48
CD	32,575.66



### Exported Waste

Solid waste sent outside the county to transfer station or recycling facility and subsequently landfilled:

Total: 4,128.47

Waste	Total
MSW	4,128.47



### Imported Waste

Solid waste received in the county at transfer station or recycling facility and subsequently landfilled:

Total: 11,465.26

Waste	Total
MSW	11,465.26

### Facilities Listing County as Source of Waste

Facility Name	Tons Received / Tons Transferred
0403-MSWLF-2010 Chambers Development MSWLF	204,583.47 / 0.00
1304-MSWLF-1992 BFI-Charlotte Mtr Speedway Landfill V	1,415.96 / 0.00
3608-TRANSFER-1993 Waste Management Of Carolinas	1,947.75 / 1,940.49
5504-CDLF-1999 Lake Norman Landfill	7.55 / 0.00
6014-TRANSFER-2009 Queen City Transfer Station	5.46 / 5.46
6014-TRANSFER-2009 Queen City Transfer Station	336.33 / 336.33
6019-MSWLF-2000 Mecklenburg County Landfill	0.00 / 0.00
6204-MSWLF-1995 Uwharrie Env. Reg. Landfill	94.31 / 0.00
9001-CDLF-1998 Union County C&D	32,568.11 / 0.00
9005T-TRANSFER-1999 Union County Transfer Station	83,538.72 / 83,538.72
9014-TRANSFER-2014 God Bless the USA Transfer Station	72,564.65 / 68,854.31
U0045-TRANS- Fort Mill Transfer Station SC #453323-6001	1,875.41 / 1,851.66
U0050-MSWLF- Richland Landfill, Inc.	177.74 / 0.00

# N.C. County Waste Disposal Report FY 2016-17

Vance

Calculated Total:  
43,741.34

Population:  
44,945

Tons/Person:  
0.97

Calculated Amount of waste disposed by county = [MSW Landfills + CD Landfills] + [Waste Exported out of county to recycling facility or transfer station] - [Waste imported into county to a recycling facility or transfer station]

### Landfilled Waste

Solid waste landfilled in the county's name:

Total: 55,477.21

Waste	Total
MSW	54,481.37
CD	995.84



### Exported Waste

Solid waste sent outside the county to transfer station or recycling facility and subsequently landfilled:

Total: 0.00



### Imported Waste

Solid waste received in the county at transfer station or recycling facility and subsequently landfilled:

Total: 11,735.87

Waste	Total
MSW	11,735.87

### Facilities Listing County as Source of Waste

Facility Name	Tons Received / Tons Transferred
3901-CDLF-1997 Granville County CDLF	991.31 / 0.00
3901-MSWLF-2012 Oxford Subtitle D MSWLF	4,534.19 / 0.00
7304-MSWLF-1997 Upper Piedmont Reg Landfill	49,744.20 / 0.00
8202-MSWLF-2000 Sampson County Disposal, LLC	12.90 / 0.00
9102T-TRANSFER-1997 Waste Industries-Vance County	32,473.24 / 32,066.37
9228-CDLF-2001 Red Rock Disposal, LLC	1.01 / 0.00
9231-CDLF-2012 Wake Reclamation, LLC	3.52 / 0.00
U0039-MSWLF- Atlantic Waste Disposal, Inc. VA #562	190.08 / 0.00

# N.C. County Waste Disposal Report FY 2016-17

Wake

Calculated Total:

1,127,055.12

Population:

1,026,748

Tons/Person:

1.10

Calculated Amount of waste disposed by county = [MSW Landfills + CD Landfills] + [Waste Exported out of county to recycling facility or transfer station] - [Waste imported into county to a recycling facility or transfer station]

### Landfilled Waste

Solid waste landfilled in the county's name:

Total: 1,110,154.22

Waste	Total
MSW	698,896.94
CD	411,257.28



### Exported Waste

Solid waste sent outside the county to transfer station or recycling facility and subsequently landfilled:

Total: 40,488.14

Waste	Total
MSW	40,488.14



### Imported Waste

Solid waste received in the county at transfer station or recycling facility and subsequently landfilled:

Total: 23,587.24

Waste	Total
MSW	11,050.45
CD	12,536.79

### Facilities Listing County as Source of Waste

Facility Name	Tons Received / Tons Transferred
0803-MSWLF-1993 East Carolina Reg Landfill	1.59 / 0.00
1304-MSWLF-1992 BFI-Charlotte Mtr Speedway Landfill V	336.08 / 0.00
3214T-TRANSFER-2001 Stone Park Court Transfer Station	41,818.23 / 40,485.11
5103-MSWLF- Johnston County Landfill	758.38 / 0.00
5304T-TRANSFER-1993 Waste Man. - Lee Co. Transfer Station	1.24 / 1.10
5305-TRANSFER-2013 Sanford Transfer Station	1.93 / 1.93
7304-MSWLF-1997 Upper Piedmont Reg Landfill	5,023.70 / 0.00
7607-MSWLF-2015 Great Oak Landfill	12,100.70 / 0.00
8003-MSWLF-1988 Rowan County Landfill	2.05 / 0.00
8202-CDLF-1996 Sampson County Disposal, LLC	0.55 / 0.00
8202-MSWLF-2000 Sampson County Disposal, LLC	188,603.35 / 0.00
9215T-TRANSFER-1994 Waste Management Of Raleigh/Durham Transfer Station	13,482.86 / 13,428.62
9217-TRANSFER-1994 Waste Industries Garner Transfer Station	129,397.64 / 129,397.64
9222-MSWLF-2008 Wake County South Wake MSWLF	442,658.62 / 0.00
9226-CDLF-2001 Shotwell Landfill Inc.	86,218.03 / 0.00
9227T-TRANSFER-2012 Raleigh Transfer Station	86,367.33 / 85,714.89
9228-CDLF-2001 Red Rock Disposal, LLC	73,265.83 / 0.00
9229T-TRANSFER-2009 Apex C&D Waste Transfer Facility	40,340.02 / 40,340.02
9230-CDLF-2014 Greenway Waste Solutions of Apex, LLC	105,942.68 / 0.00
9231-CDLF-2012 Wake Reclamation, LLC	145,830.19 / 0.00
9233T-TRANSFER- East Wake Transfer Station	261,207.86 / 257,173.56
9234T-TRANSFER- Waste Industries, LLC	33,989.76 / 33,989.76
9237T-TRANSFER-2010 Capitol Waste C&D Transfer Station	28,953.46 / 28,953.46
U0024-MSWLF- Brunswick Waste Management Facility	48,455.15 / 0.00
U0039-MSWLF- Atlantic Waste Disposal, Inc. VA #562	6.63 / 0.00
U0048-MSWLF- Union County (SC) Landfill SC #442441-1101	8.68 / 0.00
U0050-MSWLF- Richland Landfill, Inc.	386.25 / 0.00
U0111-MSWLF- Waste Management- Hickory Hill Landfill #272401-1101	555.76 / 0.00

# N.C. County Waste Disposal Report FY 2016-17

Warren

Calculated Total:

9,077.73

Population:

20,121

Tons/Person:

0.45

Calculated Amount of waste disposed by county = [MSW Landfills + CD Landfills] + [Waste Exported out of county to recycling facility or transfer station] - [Waste imported into county to a recycling facility or transfer station]

**Landfilled Waste**

Solid waste landfilled in the county's name:

Total:

Waste	Total
MSW	7,390.79



**Exported Waste**

Solid waste sent outside the county to transfer station or recycling facility and subsequently landfilled:

Total:

Waste	Total
MSW	1,686.94



**Imported Waste**

Solid waste received in the county at transfer station or recycling facility and subsequently landfilled:

Total:

**Facilities Listing County as Source of Waste**

Facility Name	Tons Received / Tons Transferred
7304-MSWLF-1997 Upper Piedmont Reg Landfill	12.27 / 0.00
9102T-TRANSFER-1997 Waste Industries-Vance County	1,708.34 / 1,686.94
9302T-TRANSFER-1995 Warren County Transfer Station	7,279.13 / 9,427.32
U0024-MSWLF- Brunswick Waste Management Facility	7,264.91 / 0.00
U0050-MSWLF- Richland Landfill, Inc.	113.61 / 0.00

# N.C. County Waste Disposal Report FY 2016-17

Washington

Calculated Total:  
8,143.39

Population:  
12,425

Tons/Person:  
0.66

Calculated Amount of waste disposed by county = [MSW Landfills + CD Landfills] + [Waste Exported out of county to recycling facility or transfer station] - [Waste imported into county to a recycling facility or transfer station]

**Landfilled Waste**

Solid waste landfilled in the county's name:

Total:

Waste	Total
MSW	6,761.34
CD	1,371.36



**Exported Waste**

Solid waste sent outside the county to transfer station or recycling facility and subsequently landfilled:

Total:

Waste	Total
MSW	10.69



**Imported Waste**

Solid waste received in the county at transfer station or recycling facility and subsequently landfilled:

Total:

**Facilities Listing County as Source of Waste**

Facility Name	Tons Received / Tons Transferred
0803-MSWLF-1993 East Carolina Reg Landfill	6,761.34 / 0.00
7406T-TRANSFER-2001 EJE Recycling Transfer Station	10.69 / 10.69
7407-CDLF-2009 C & D Landfill Inc	66.36 / 0.00
9404-CDLF-1996 Washington County C&D Landfill	1,305.00 / 0.00

# N.C. County Waste Disposal Report FY 2016-17

**Watauga**

Calculated Total:

56,085.56

Population:

54,992

Tons/Person:

1.02

Calculated Amount of waste disposed by county = [MSW Landfills + CD Landfills] + [Waste Exported out of county to recycling facility or transfer station] - [Waste imported into county to a recycling facility or transfer station]

**Landfilled Waste**

Solid waste landfilled in the county's name:

Total:



**Exported Waste**

Solid waste sent outside the county to transfer station or recycling facility and subsequently landfilled:

Total:



**Imported Waste**

Solid waste received in the county at transfer station or recycling facility and subsequently landfilled:

Total:

Waste	Total
MSW	56,085.56

**Facilities Listing County as Source of Waste**

Facility Name	Tons Received / Tons Transferred
1403-MSWLF-1998 Foothills Environmental Landfill	56,085.56 / 0.00
9503T-TRANSFER-1996 Watauga Co Transfer Facility	62,563.00 / 58,561.00



# N.C. County Waste Disposal Report FY 2016-17

Wayne

Calculated Total:

119,752.88

Population:

124,808

Tons/Person:

0.96

Calculated Amount of waste disposed by county = [MSW Landfills + CD Landfills] + [Waste Exported out of county to recycling facility or transfer station] - [Waste imported into county to a recycling facility or transfer station]

### Landfilled Waste

Solid waste landfilled in the county's name:

Total:

Waste	Total
MSW	79,155.00
CD	21,325.64



### Exported Waste

Solid waste sent outside the county to transfer station or recycling facility and subsequently landfilled:

Total:

Waste	Total
MSW	19,272.24



### Imported Waste

Solid waste received in the county at transfer station or recycling facility and subsequently landfilled:

Total:

### Facilities Listing County as Source of Waste

Facility Name	Tons Received / Tons Transferred
0803-MSWLF-1993 East Carolina Reg Landfill	105.62 / 0.00
5103-MSWLF- Johnston County Landfill	1.15 / 0.00
5408-TRANSFER-2014 Deep Run Transfer Station	3,655.56 / 3,800.79
7406T-TRANSFER-2001 EJE Recycling Transfer Station	12.25 / 12.25
7407-CDLF-2009 C & D Landfill Inc	10.44 / 0.00
8202-CDLF-1996 Sampson County Disposal, LLC	1.85 / 0.00
8202-MSWLF-2000 Sampson County Disposal, LLC	1,161.87 / 0.00
9228-CDLF-2001 Red Rock Disposal, LLC	4.56 / 0.00
9231-CDLF-2012 Wake Reclamation, LLC	17.31 / 0.00
9601-CDLF-1997 Wayne County CDLF	21,291.48 / 0.00
9606-MSWLF-1998 Wayne County Landfill	77,779.90 / 0.00
9607T-TRANSFER-1997 Goldsboro Transfer Station	10,642.75 / 10,642.75
9808T-TRANSFER-2000 Waste Industries- Blk. Crk. Rd. Transfer	15,811.79 / 15,459.20
U0050-MSWLF- Richland Landfill, Inc.	106.46 / 0.00

# N.C. County Waste Disposal Report FY 2016-17

<b>Wilkes</b>	<b>Calculated Total:</b>	<b>Population:</b>	<b>Tons/Person:</b>
	54,836.92	70,027	0.78

Calculated Amount of waste disposed by county = [MSW Landfills + CD Landfills] + [Waste Exported out of county to recycling facility or transfer station] - [Waste imported into county to a recycling facility or transfer station]

**Landfilled Waste**

Solid waste landfilled in the county's name:

Total:

Waste	Total
MSW	54,836.92



**Exported Waste**

Solid waste sent outside the county to transfer station or recycling facility and subsequently landfilled:

Total:



**Imported Waste**

Solid waste received in the county at transfer station or recycling facility and subsequently landfilled:

Total:

**Facilities Listing County as Source of Waste**

Facility Name	Tons Received / Tons Transferred
9704-MSWLF-1993 Wilkes County MSWLF	54,836.92 / 0.00

# N.C. County Waste Disposal Report FY 2016-17

**Wilson**

Calculated Total:  
112,113.90

Population:  
81,758

Tons/Person:  
1.37

Calculated Amount of waste disposed by county = [MSW Landfills + CD Landfills] + [Waste Exported out of county to recycling facility or transfer station] - [Waste imported into county to a recycling facility or transfer station]

### Landfilled Waste

Solid waste landfilled in the county's name:

Total: 171,606.43

Waste	Total
MSW	157,167.50
CD	14,438.93



### Exported Waste

Solid waste sent outside the county to transfer station or recycling facility and subsequently landfilled:

Total: 85.47

Waste	Total
MSW	39.32
MatRecovery	46.15



### Imported Waste

Solid waste received in the county at transfer station or recycling facility and subsequently landfilled:

Total: 59,578.00

Waste	Total
MSW	59,578.00

### Facilities Listing County as Source of Waste

Facility Name	Tons Received / Tons Transferred
0803-MSWLF-1993 East Carolina Reg Landfill	70.55 / 0.00
3302T-TRANSFER-1998 Edgecombe County Transfer Station	20.08 / 20.08
7304-MSWLF-1997 Upper Piedmont Reg Landfill	272.42 / 0.00
7404T-MWP-1996 Pitt County Transfer Station	63.87 / 46.15
7406T-TRANSFER-2001 EJE Recycling Transfer Station	19.24 / 19.24
7407-CDLF-2009 C & D Landfill Inc	2.71 / 0.00
8202-MSWLF-2000 Sampson County Disposal, LLC	132,808.85 / 0.00
9808T-TRANSFER-2000 Waste Industries-Blk. Crk. Rd. Transfer	74,566.68 / 72,903.89
9809-CDLF- Wilson County Westside C&D Landfill	14,436.22 / 0.00
U0024-MSWLF- Brunswick Waste Management Facility	24,288.10 / 0.00

# N.C. County Waste Disposal Report FY 2016-17

Yadkin

Calculated Total:

32,930.35

Population:

37,725

Tons/Person:

0.87

Calculated Amount of waste disposed by county = [MSW Landfills + CD Landfills] + [Waste Exported out of county to recycling facility or transfer station] - [Waste imported into county to a recycling facility or transfer station]

### Landfilled Waste

Solid waste landfilled in the county's name:

Total:

Waste	Total
MSW	32,804.48
CD	0.45



### Exported Waste

Solid waste sent outside the county to transfer station or recycling facility and subsequently landfilled:

Total:

Waste	Total
MSW	113.00
CD	12.42



### Imported Waste

Solid waste received in the county at transfer station or recycling facility and subsequently landfilled:

Total:

### Facilities Listing County as Source of Waste

Facility Name	Tons Received / Tons Transferred
1403-MSWLF-1998 Foothills Environmental Landfill	32,804.48 / 0.00
3416T-TRANSFER- Overdale Road Transfer Station	113.00 / 113.00
3424-TRANSFER-2010 Abbey Green, Inc	39.96 / 12.42
4116-CDLF-2012 High Point C&D Debris Landfill	0.45 / 0.00
9903T-TRANSFER-1994 Yadkin County Transfer Facility	29,249.04 / 29,249.04

# N.C. County Waste Disposal Report FY 2016-17

Yancey	Calculated Total:	Population:	Tons/Person:
	12,853.10	18,142	0.71

Calculated Amount of waste disposed by county = [MSW Landfills + CD Landfills] + [Waste Exported out of county to recycling facility or transfer station] - [Waste imported into county to a recycling facility or transfer station]

### Landfilled Waste

Solid waste landfilled in the county's name:

Total: 24,788.14

Waste	Total
MSW	24,788.14



### Exported Waste

Solid waste sent outside the county to transfer station or recycling facility and subsequently landfilled:

Total: 0.00



### Imported Waste

Solid waste received in the county at transfer station or recycling facility and subsequently landfilled:

Total: 11,935.04

Waste	Total
MSW	11,935.04

### Facilities Listing County as Source of Waste

Facility Name	Tons Received / Tons Transferred
10003T-TRANSFER-1995 Yancey-Mitchell Transfer Station	12,451.15 / 12,451.15
1403-MSWLF-1998 Foothills Environmental Landfill	24,788.14 / 0.00

NC DEQ: Waste Management Solid Waste Section

Landfill Capacity Report for Fiscal Year 2016-2017

Alamance	01-04	CD	Alamance	01-05	CD	Alexander	02-01	CD
<b>Austin Quarter C&amp;D Unit</b>			<b>Coble's C&amp;D Landfill</b>			<b>Alexander County C&amp;D Landfill</b>		
Open Date	11/1/1993		Open Date	9/25/1998		Open Date	1/1/1998	
Survey Date	2/26/2017		Survey Date	7/10/2017		Survey Date	4/12/2017	
Years Open	23.3		Years Open	18.8		Years Open	19.3	
Fiscal Year Tons	18,041.79		Fiscal Year Tons	13,539.15		Fiscal Year Tons	2,279.47	
Total Tons Disposed to Date	173,272.00		Total Tons Disposed to Date	678,169.15		Total Tons Disposed to Date	56,487.02	
* Average Tons per Year	7,429.87		* Average Tons per Year	36,092.27		* Average Tons per Year	2,930.25	
Volume Used	28,932		Volume Used	1,052,311		Volume Used	123,449	
Volume Constructed	286,590		Volume Constructed	1,255,963		Volume Constructed	130,296	
Total Permitted Volume	415,000		Total Permitted Volume	6,935,903		Total Permitted Volume	243,532	
* Compaction Density	5.99		* Compaction Density	0.64		* Compaction Density	0.46	
* Remaining Volume for Future Construction	257,658		* Remaining Volume for Future Construction	203,652		* Remaining Volume for Future Construction	6,847	
* Remaining Permitted Volume	386,068		* Remaining Permitted Volume	5,883,592		* Remaining Permitted Volume	120,083	
* Approximate Constructed Remaining in Tons	1,543,098.2		* Approximate Constructed Remaining in Tons	131,244.7		* Approximate Constructed Remaining in Tons	3,133.0	
* Approximate Constructed Remaining in Years	207.7		* Approximate Constructed Remaining in Years	3.6		* Approximate Constructed Remaining in Years	1.1	
* Remaining Constructed in Fiscal Year Tons	85.5		* Remaining Constructed in Fiscal Year Tons	9.7		* Remaining Constructed in Fiscal Year Tons	1.4	
* Approximate Total Permitted Volume Remaining in Tons	2,312,138		* Approximate Total Permitted Volume Remaining in Tons	3,791,721		* Approximate Total Permitted Volume Remaining in Tons	54,947	
* Approximate Total Permitted Volume Remaining in Years	311.2		* Approximate Total Permitted Volume Remaining in Years	105.1		* Approximate Total Permitted Volume Remaining in Years	18.8	
* Approximate Total Tonnage Remaining in Fiscal Year Tons	128.2		* Approximate Total Tonnage Remaining in Fiscal Year Tons	280.1		* Approximate Total Tonnage Remaining in Fiscal Year Tons	24.1	

Avery	06-03	CD	Brunswick	10-07	CD	Buncombe	11-07	CD
<b>Avery County C&amp;D Landfill</b>			<b>Brunswick County C&amp;D Landfill</b>			<b>Buncombe County SW Management - C&amp;D Unit</b>		
Open Date	7/1/1996		Open Date	7/1/1998		Open Date	1/21/1998	
Survey Date	11/18/2017		Survey Date	7/17/2017		Survey Date	4/24/2017	
Years Open	21.4		Years Open	19.0		Years Open	19.3	
Fiscal Year Tons	3,969.27		Fiscal Year Tons	19,635.22		Fiscal Year Tons	44,678.48	
Total Tons Disposed to Date	3,969.27		Total Tons Disposed to Date	624,046.00		Total Tons Disposed to Date	645,488.00	
* Average Tons per Year	185.63		* Average Tons per Year	32,767.80		* Average Tons per Year	33,522.61	
Volume Used	9,572		Volume Used	940,187		Volume Used	1,016,103	
Volume Constructed	201,250		Volume Constructed	1,045,235		Volume Constructed	1,194,600	
Total Permitted Volume	228,450		Total Permitted Volume	1,146,100		Total Permitted Volume	2,574,600	
* Compaction Density	0.41		* Compaction Density	0.66		* Compaction Density	0.64	
* Remaining Volume for Future Construction	191,678		* Remaining Volume for Future Construction	105,048		* Remaining Volume for Future Construction	178,497	
* Remaining Permitted Volume	218,878		* Remaining Permitted Volume	205,913		* Remaining Permitted Volume	1,558,497	
* Approximate Constructed Remaining in Tons	79,484.1		* Approximate Constructed Remaining in Tons	69,725.3		* Approximate Constructed Remaining in Tons	113,391.7	
* Approximate Constructed Remaining in Years	428.2		* Approximate Constructed Remaining in Years	2.1		* Approximate Constructed Remaining in Years	3.4	
* Remaining Constructed in Fiscal Year Tons	20.0		* Remaining Constructed in Fiscal Year Tons	3.6		* Remaining Constructed in Fiscal Year Tons	2.5	
* Approximate Total Permitted Volume Remaining in Tons	90,763		* Approximate Total Permitted Volume Remaining in Tons	136,674		* Approximate Total Permitted Volume Remaining in Tons	990,048	
* Approximate Total Permitted Volume Remaining in Years	488.9		* Approximate Total Permitted Volume Remaining in Years	4.2		* Approximate Total Permitted Volume Remaining in Years	29.5	
* Approximate Total Tonnage Remaining in Fiscal Year Tons	22.9		* Approximate Total Tonnage Remaining in Fiscal Year Tons	7.0		* Approximate Total Tonnage Remaining in Fiscal Year Tons	22.2	

\* Calculation equations described on last page of this report.

NC DEQ: Waste Management Solid Waste Section

Landfill Capacity Report for Fiscal Year 2016-2017

Burke	12-03	CD	Cabarrus	13-02	CD	Cabarrus	13-06	CD
<b>Burke County CDLF</b>			<b>Cabarrus County Solid Waste C&amp;D LF</b>			<b>Highway 49 CDLF &amp; Recycling/Greenway Waste</b>		
Open Date	1/7/1998		Open Date	12/5/2006		Open Date	4/4/2000	
Survey Date	7/11/2017		Survey Date	5/17/2017		Survey Date	4/21/2017	
Years Open	19.5		Years Open	10.4		Years Open	17.0	
Fiscal Year Tons	24,438.68		Fiscal Year Tons	15,327.29		Fiscal Year Tons	105,333.41	
Total Tons Disposed to Date	9,160.00		Total Tons Disposed to Date	277,939.00		Total Tons Disposed to Date	1,471,529.00	
* Average Tons per Year	469.57		* Average Tons per Year	26,603.05		* Average Tons per Year	86,327.65	
Volume Used	18,900		Volume Used	493,130		Volume Used	2,090,727	
Volume Constructed	322,496		Volume Constructed	535,284		Volume Constructed	2,370,000	
Total Permitted Volume	322,496		Total Permitted Volume	535,284		Total Permitted Volume	5,470,000	
* Compaction Density	0.48		* Compaction Density	0.56		* Compaction Density	0.70	
* Remaining Volume for Future Construction	303,596		* Remaining Volume for Future Construction	42,154		* Remaining Volume for Future Construction	279,273	
* Remaining Permitted Volume	303,596		* Remaining Permitted Volume	42,154		* Remaining Permitted Volume	3,379,273	
* Approximate Constructed Remaining in Tons	147,139.6		* Approximate Constructed Remaining in Tons	23,758.9		* Approximate Constructed Remaining in Tons	196,562.4	
* Approximate Constructed Remaining in Years	313.3		* Approximate Constructed Remaining in Years	0.9		* Approximate Constructed Remaining in Years	2.3	
* Remaining Constructed in Fiscal Year Tons	6.0		* Remaining Constructed in Fiscal Year Tons	1.6		* Remaining Constructed in Fiscal Year Tons	1.9	
* Approximate Total Permitted Volume Remaining in Tons	147,140		* Approximate Total Permitted Volume Remaining in Tons	23,759		* Approximate Total Permitted Volume Remaining in Tons	2,378,454	
* Approximate Total Permitted Volume Remaining in Years	313.3		* Approximate Total Permitted Volume Remaining in Years	0.9		* Approximate Total Permitted Volume Remaining in Years	27.6	
* Approximate Total Tonnage Remaining in Fiscal Year Tons	6.0		* Approximate Total Tonnage Remaining in Fiscal Year Tons	1.6		* Approximate Total Tonnage Remaining in Fiscal Year Tons	22.6	

Catawba	18-03	CD	Cleveland	23-01	CD	Cumberland	26-01	CD
<b>Blackburn Resource Recovery Facility - C&amp;D Unit</b>			<b>Cleveland County CDLF</b>			<b>Cumberland County C&amp;D Unit</b>		
Open Date	10/1/2002		Open Date	1/1/1998		Open Date	1/1/1998	
Survey Date	5/8/2017		Survey Date	5/3/2017		Survey Date	2/16/2017	
Years Open	14.6		Years Open	19.3		Years Open	19.1	
Fiscal Year Tons	33,040.69		Fiscal Year Tons	55,357.73		Fiscal Year Tons	52,239.43	
Total Tons Disposed to Date	457,832.00		Total Tons Disposed to Date	873,748.36		Total Tons Disposed to Date	575,972.00	
* Average Tons per Year	31,356.30		* Average Tons per Year	45,190.68		* Average Tons per Year	30,113.62	
Volume Used	763,189		Volume Used	967,116		Volume Used	998,005	
Volume Constructed	1,449,000		Volume Constructed	1,055,070		Volume Constructed	1,139,954	
Total Permitted Volume	1,449,000		Total Permitted Volume	1,128,638		Total Permitted Volume	1,973,584	
* Compaction Density	0.60		* Compaction Density	0.90		* Compaction Density	0.58	
* Remaining Volume for Future Construction	685,811		* Remaining Volume for Future Construction	87,954		* Remaining Volume for Future Construction	141,949	
* Remaining Permitted Volume	685,811		* Remaining Permitted Volume	161,522		* Remaining Permitted Volume	975,579	
* Approximate Constructed Remaining in Tons	411,413.5		* Approximate Constructed Remaining in Tons	79,462.7		* Approximate Constructed Remaining in Tons	81,922.1	
* Approximate Constructed Remaining in Years	13.1		* Approximate Constructed Remaining in Years	1.8		* Approximate Constructed Remaining in Years	2.7	
* Remaining Constructed in Fiscal Year Tons	12.5		* Remaining Constructed in Fiscal Year Tons	1.4		* Remaining Constructed in Fiscal Year Tons	1.6	
* Approximate Total Permitted Volume Remaining in Tons	411,413		* Approximate Total Permitted Volume Remaining in Tons	145,928		* Approximate Total Permitted Volume Remaining in Tons	563,029	
* Approximate Total Permitted Volume Remaining in Years	13.1		* Approximate Total Permitted Volume Remaining in Years	3.2		* Approximate Total Permitted Volume Remaining in Years	18.7	
* Approximate Total Tonnage Remaining in Fiscal Year Tons	12.5		* Approximate Total Tonnage Remaining in Fiscal Year Tons	2.6		* Approximate Total Tonnage Remaining in Fiscal Year Tons	10.8	

\* Calculation equations described on last page of this report.

NC DEQ: Waste Management Solid Waste Section

Landfill Capacity Report for Fiscal Year 2016-2017

Dare	28-03	CD	Forsyth	34-12	CD	Gaston	36-06	CD
<b>Dare County C&amp;D Landfill</b>			<b>Old Salisbury Road Landfill C&amp;D Landfill</b>			<b>Gaston County C&amp;D Landfill</b>		
Open Date	11/15/1995		Open Date	8/1/1996		Open Date	2/5/1999	
Survey Date	4/20/2017		Survey Date	1/18/2017		Survey Date	6/28/2017	
Years Open	21.4		Years Open	20.5		Years Open	18.4	
Fiscal Year Tons	12,018.96		Fiscal Year Tons	42,426.25		Fiscal Year Tons	76,819.00	
Total Tons Disposed to Date	375,292.00		Total Tons Disposed to Date	1,447,622.00		Total Tons Disposed to Date	873,178.02	
* Average Tons per Year	17,513.15		* Average Tons per Year	70,734.97		* Average Tons per Year	47,473.69	
Volume Used	948,570		Volume Used	2,779,763		Volume Used	1,270,155	
Volume Constructed	1,478,100		Volume Constructed	4,030,000		Volume Constructed	1,482,196	
Total Permitted Volume	3,044,300		Total Permitted Volume	4,030,000		Total Permitted Volume	1,482,196	
* Compaction Density	0.40		* Compaction Density	0.52		* Compaction Density	0.69	
* Remaining Volume for Future Construction	529,530		* Remaining Volume for Future Construction	1,250,237		* Remaining Volume for Future Construction	212,041	
* Remaining Permitted Volume	2,095,730		* Remaining Permitted Volume	1,250,237		* Remaining Permitted Volume	212,041	
* Approximate Constructed Remaining in Tons	209,503.1		* Approximate Constructed Remaining in Tons	651,088.1		* Approximate Constructed Remaining in Tons	145,769.2	
* Approximate Constructed Remaining in Years	12.0		* Approximate Constructed Remaining in Years	9.2		* Approximate Constructed Remaining in Years	3.1	
* Remaining Constructed in Fiscal Year Tons	17.4		* Remaining Constructed in Fiscal Year Tons	15.3		* Remaining Constructed in Fiscal Year Tons	1.9	
* Approximate Total Permitted Volume Remaining in Tons	829,154		* Approximate Total Permitted Volume Remaining in Tons	651,088		* Approximate Total Permitted Volume Remaining in Tons	145,769	
* Approximate Total Permitted Volume Remaining in Years	47.3		* Approximate Total Permitted Volume Remaining in Years	9.2		* Approximate Total Permitted Volume Remaining in Years	3.1	
* Approximate Total Tonnage Remaining in Fiscal Year Tons	69.0		* Approximate Total Tonnage Remaining in Fiscal Year Tons	15.3		* Approximate Total Tonnage Remaining in Fiscal Year Tons	1.9	

Granville	39-01	CD	Greene	40-02	CD	Guilford	41-03	CD
<b>Granville County CDLF</b>			<b>Greene County C&amp;D Landfill</b>			<b>City of Greensboro - White Street C&amp;D Landfill</b>		
Open Date	1/1/1998		Open Date	1/1/1998		Open Date	1/1/1998	
Survey Date	7/5/2017		Survey Date	3/30/2017		Survey Date	6/2/2017	
Years Open	19.5		Years Open	19.2		Years Open	19.4	
Fiscal Year Tons	2,756.93		Fiscal Year Tons	1,414.00		Fiscal Year Tons	39,145.05	
Total Tons Disposed to Date			Total Tons Disposed to Date	38,195.00		Total Tons Disposed to Date	1,761,716.00	
* Average Tons per Year			* Average Tons per Year	1,985.02		* Average Tons per Year	90,731.35	
Volume Used			Volume Used	156,479		Volume Used	1,476,889	
Volume Constructed	536,938		Volume Constructed	471,466		Volume Constructed	2,370,000	
Total Permitted Volume	536,938		Total Permitted Volume	471,466		Total Permitted Volume	2,370,000	
* Compaction Density	0.00		* Compaction Density	0.24		* Compaction Density	1.19	
* Remaining Volume for Future Construction			* Remaining Volume for Future Construction	314,987		* Remaining Volume for Future Construction	893,111	
* Remaining Permitted Volume			* Remaining Permitted Volume	314,987		* Remaining Permitted Volume	893,111	
* Approximate Constructed Remaining in Tons			* Approximate Constructed Remaining in Tons	76,885.3		* Approximate Constructed Remaining in Tons	1,065,352.9	
* Approximate Constructed Remaining in Years			* Approximate Constructed Remaining in Years	38.7		* Approximate Constructed Remaining in Years	11.7	
* Remaining Constructed in Fiscal Year Tons			* Remaining Constructed in Fiscal Year Tons	54.4		* Remaining Constructed in Fiscal Year Tons	27.2	
* Approximate Total Permitted Volume Remaining in Tons			* Approximate Total Permitted Volume Remaining in Tons	76,885		* Approximate Total Permitted Volume Remaining in Tons	1,065,353	
* Approximate Total Permitted Volume Remaining in Years			* Approximate Total Permitted Volume Remaining in Years	38.7		* Approximate Total Permitted Volume Remaining in Years	11.7	
* Approximate Total Tonnage Remaining in Fiscal Year Tons			* Approximate Total Tonnage Remaining in Fiscal Year Tons	54.4		* Approximate Total Tonnage Remaining in Fiscal Year Tons	27.2	

\* Calculation equations described on last page of this report.



NC DEQ: Waste Management Solid Waste Section

Landfill Capacity Report for Fiscal Year 2016-2017

Guilford	41-16	CD	Guilford	41-17	CD	Halifax	42-04	CD
<b>High Point C&amp;D Debris Landfill</b>			<b>A-1 Sandrock, Inc. C&amp;D Landfill</b>			<b>Halifax County C&amp;D Landfill</b>		
Open Date	2/4/2004		Open Date	4/19/2009		Open Date	1/1/1998	
Survey Date	1/13/2017		Survey Date	6/27/2017		Survey Date	6/2/2017	
Years Open	12.9		Years Open	8.2		Years Open	19.4	
Fiscal Year Tons	31,269.05		Fiscal Year Tons	68,210.40		Fiscal Year Tons	3,738.37	
Total Tons Disposed to Date	1,135,303.35		Total Tons Disposed to Date	628,950.00		Total Tons Disposed to Date	89,882.00	
* Average Tons per Year	87,723.62		* Average Tons per Year	76,805.08		* Average Tons per Year	4,629.08	
Volume Used	1,639,610		Volume Used	1,032,345		Volume Used	114,043	
Volume Constructed	1,722,756		Volume Constructed	1,078,524		Volume Constructed	131,267	
Total Permitted Volume	4,773,968		Total Permitted Volume	2,240,000		Total Permitted Volume	131,267	
* Compaction Density	0.69		* Compaction Density	0.61		* Compaction Density	0.79	
* Remaining Volume for Future Construction	83,146		* Remaining Volume for Future Construction	46,179		* Remaining Volume for Future Construction	17,224	
* Remaining Permitted Volume	3,134,358		* Remaining Permitted Volume	1,207,655		* Remaining Permitted Volume	17,224	
* Approximate Constructed Remaining in Tons	57,572.2		* Approximate Constructed Remaining in Tons	28,134.3		* Approximate Constructed Remaining in Tons	13,574.9	
* Approximate Constructed Remaining in Years	0.7		* Approximate Constructed Remaining in Years	0.4		* Approximate Constructed Remaining in Years	2.9	
* Remaining Constructed in Fiscal Year Tons	1.8		* Remaining Constructed in Fiscal Year Tons	0.4		* Remaining Constructed in Fiscal Year Tons	3.6	
* Approximate Total Permitted Volume Remaining in Tons	2,170,301		* Approximate Total Permitted Volume Remaining in Tons	735,757		* Approximate Total Permitted Volume Remaining in Tons	13,575	
* Approximate Total Permitted Volume Remaining in Years	24.7		* Approximate Total Permitted Volume Remaining in Years	9.6		* Approximate Total Permitted Volume Remaining in Years	2.9	
* Approximate Total Tonnage Remaining in Fiscal Year Tons	69.4		* Approximate Total Tonnage Remaining in Fiscal Year Tons	10.8		* Approximate Total Tonnage Remaining in Fiscal Year Tons	3.6	

Harnett	43-02	CD	Harnett	43-03	CD	Johnston	51-03	CD
<b>Harnett County CDLF</b>			<b>Harnett County Anderson Creek C&amp;D Landfill</b>			<b>Johnston County C&amp;D Landfill</b>		
Open Date	1/1/1998		Open Date	12/1/1996		Open Date	7/18/2007	
Survey Date	5/20/2017		Survey Date	5/20/2017		Survey Date	5/20/2017	
Years Open	19.4		Years Open	20.5		Years Open	9.8	
Fiscal Year Tons	19,581.23		Fiscal Year Tons	10,459.46		Fiscal Year Tons	36,347.52	
Total Tons Disposed to Date	313,214.00		Total Tons Disposed to Date	194,168.00		Total Tons Disposed to Date	257,496.00	
* Average Tons per Year	16,160.67		* Average Tons per Year	9,487.61		* Average Tons per Year	26,168.73	
Volume Used	656,672		Volume Used	529,939		Volume Used	558,555	
Volume Constructed	785,011		Volume Constructed	547,536		Volume Constructed	1,025,147	
Total Permitted Volume	785,011		Total Permitted Volume	832,404		Total Permitted Volume	1,487,805	
* Compaction Density	0.48		* Compaction Density	0.37		* Compaction Density	0.46	
* Remaining Volume for Future Construction	128,339		* Remaining Volume for Future Construction	17,597		* Remaining Volume for Future Construction	466,592	
* Remaining Permitted Volume	128,339		* Remaining Permitted Volume	302,465		* Remaining Permitted Volume	929,250	
* Approximate Constructed Remaining in Tons	61,214.1		* Approximate Constructed Remaining in Tons	6,447.5		* Approximate Constructed Remaining in Tons	215,100.7	
* Approximate Constructed Remaining in Years	3.8		* Approximate Constructed Remaining in Years	0.7		* Approximate Constructed Remaining in Years	8.2	
* Remaining Constructed in Fiscal Year Tons	3.1		* Remaining Constructed in Fiscal Year Tons	0.6		* Remaining Constructed in Fiscal Year Tons	5.9	
* Approximate Total Permitted Volume Remaining in Tons	61,214		* Approximate Total Permitted Volume Remaining in Tons	110,822		* Approximate Total Permitted Volume Remaining in Tons	428,388	
* Approximate Total Permitted Volume Remaining in Years	3.8		* Approximate Total Permitted Volume Remaining in Years	11.7		* Approximate Total Permitted Volume Remaining in Years	16.4	
* Approximate Total Tonnage Remaining in Fiscal Year Tons	3.1		* Approximate Total Tonnage Remaining in Fiscal Year Tons	10.6		* Approximate Total Tonnage Remaining in Fiscal Year Tons	11.8	

\* Calculation equations described on last page of this report.

NC DEQ: Waste Management Solid Waste Section

Landfill Capacity Report for Fiscal Year 2016-2017

Jones	52-03	CD	Lenoir	54-03	CD	Lincoln	55-03	CD
<b>Maysville Construction &amp; Demolition Debris Landfill</b>			<b>Lenoir County C&amp;D Landfill</b>			<b>Lincoln County Solid Waste - C&amp;D Unit</b>		
Open Date	4/6/2015		Open Date	1/1/1998		Open Date	8/28/1992	
Survey Date	7/23/2017		Survey Date	4/4/2017		Survey Date	6/21/2017	
Years Open	2.3		Years Open	19.3		Years Open	24.8	
Fiscal Year Tons	8,824.30		Fiscal Year Tons	9,923.88		Fiscal Year Tons	44,245.59	
Total Tons Disposed to Date	12,846.54		Total Tons Disposed to Date	365,223.60		Total Tons Disposed to Date	236,034.12	
* Average Tons per Year	5,592.61		* Average Tons per Year	18,967.43		* Average Tons per Year	9,512.46	
Volume Used	30,000		Volume Used	527,078		Volume Used	432,833	
Volume Constructed	96,462		Volume Constructed	630,432		Volume Constructed	502,721	
Total Permitted Volume	602,102		Total Permitted Volume	1,126,540		Total Permitted Volume	502,721	
* Compaction Density	0.43		* Compaction Density	0.69		* Compaction Density	0.55	
* Remaining Volume for Future Construction	66,462		* Remaining Volume for Future Construction	103,354		* Remaining Volume for Future Construction	69,888	
* Remaining Permitted Volume	572,102		* Remaining Permitted Volume	599,462		* Remaining Permitted Volume	69,888	
* Approximate Constructed Remaining in Tons	28,460.2		* Approximate Constructed Remaining in Tons	71,616.2		* Approximate Constructed Remaining in Tons	38,111.6	
* Approximate Constructed Remaining in Years	5.1		* Approximate Constructed Remaining in Years	3.8		* Approximate Constructed Remaining in Years	4.0	
* Remaining Constructed in Fiscal Year Tons	3.2		* Remaining Constructed in Fiscal Year Tons	7.2		* Remaining Constructed in Fiscal Year Tons	0.9	
* Approximate Total Permitted Volume Remaining in Tons	244,984		* Approximate Total Permitted Volume Remaining in Tons	415,380		* Approximate Total Permitted Volume Remaining in Tons	38,112	
* Approximate Total Permitted Volume Remaining in Years	43.8		* Approximate Total Permitted Volume Remaining in Years	21.9		* Approximate Total Permitted Volume Remaining in Years	4.0	
* Approximate Total Tonnage Remaining in Fiscal Year Tons	27.8		* Approximate Total Tonnage Remaining in Fiscal Year Tons	41.9		* Approximate Total Tonnage Remaining in Fiscal Year Tons	0.9	

Lincoln	55-04	CD	Madison	58-03	CD	Mecklenburg	60-13	CD
<b>Lake Norman C&amp;D Landfill</b>			<b>Madison County Solid Waste - C&amp;D Landfill</b>			<b>Greenway Waste Solutions at North Meck CDLF</b>		
Open Date	3/25/1999		Open Date	11/1/2006		Open Date	3/12/2006	
Survey Date	1/31/2017		Survey Date	6/23/2017		Survey Date	4/21/2017	
Years Open	17.9		Years Open	10.6		Years Open	11.1	
Fiscal Year Tons	48,027.13		Fiscal Year Tons	3,039.55		Fiscal Year Tons	106,226.27	
Total Tons Disposed to Date	1,134,502.00		Total Tons Disposed to Date	25,298.37		Total Tons Disposed to Date	1,233,401.00	
* Average Tons per Year	63,535.24		* Average Tons per Year	2,377.21		* Average Tons per Year	111,015.21	
Volume Used	1,801,174		Volume Used	68,410		Volume Used	1,773,446	
Volume Constructed	1,840,960		Volume Constructed	209,700		Volume Constructed	3,141,000	
Total Permitted Volume	3,056,020		Total Permitted Volume	209,700		Total Permitted Volume	3,141,000	
* Compaction Density	0.63		* Compaction Density	0.37		* Compaction Density	0.70	
* Remaining Volume for Future Construction	39,786		* Remaining Volume for Future Construction	141,290		* Remaining Volume for Future Construction	1,367,554	
* Remaining Permitted Volume	1,254,846		* Remaining Permitted Volume	141,290		* Remaining Permitted Volume	1,367,554	
* Approximate Constructed Remaining in Tons	25,059.9		* Approximate Constructed Remaining in Tons	52,249.8		* Approximate Constructed Remaining in Tons	951,110.1	
* Approximate Constructed Remaining in Years	0.4		* Approximate Constructed Remaining in Years	22.0		* Approximate Constructed Remaining in Years	8.6	
* Remaining Constructed in Fiscal Year Tons	0.5		* Remaining Constructed in Fiscal Year Tons	17.2		* Remaining Constructed in Fiscal Year Tons	9.0	
* Approximate Total Permitted Volume Remaining in Tons	790,387		* Approximate Total Permitted Volume Remaining in Tons	52,250		* Approximate Total Permitted Volume Remaining in Tons	951,110	
* Approximate Total Permitted Volume Remaining in Years	12.4		* Approximate Total Permitted Volume Remaining in Years	22.0		* Approximate Total Permitted Volume Remaining in Years	8.6	
* Approximate Total Tonnage Remaining in Fiscal Year Tons	16.5		* Approximate Total Tonnage Remaining in Fiscal Year Tons	17.2		* Approximate Total Tonnage Remaining in Fiscal Year Tons	9.0	

\* Calculation equations described on last page of this report.

NC DEQ: Waste Management Solid Waste Section

Landfill Capacity Report for Fiscal Year 2016-2017

Moore	63-01	CD	Nash	64-03	CD	Orange	68-04	CD
<b>Moore County C&amp;D Landfill</b>			<b>Nash County C&amp;D Landfill</b>			<b>Orange County C&amp;D Landfill</b>		
Open Date	10/1/1993		Open Date	1/3/2000		Open Date	5/31/2005	
Survey Date	5/3/2017		Survey Date	4/26/2017		Survey Date	3/3/2017	
Years Open	23.6		Years Open	17.3		Years Open	11.8	
Fiscal Year Tons	27,912.09		Fiscal Year Tons	10,497.76		Fiscal Year Tons	8,522.12	
Total Tons Disposed to Date	622,372.38		Total Tons Disposed to Date	221,538.40		Total Tons Disposed to Date	99,154.00	
* Average Tons per Year	26,386.71		* Average Tons per Year	12,797.23		* Average Tons per Year	8,434.09	
Volume Used	1,241,633		Volume Used	654,000		Volume Used	207,149	
Volume Constructed	1,550,000		Volume Constructed	731,600		Volume Constructed	253,380	
Total Permitted Volume	1,870,000		Total Permitted Volume	731,600		Total Permitted Volume	775,038	
* Compaction Density	0.50		* Compaction Density	0.34		* Compaction Density	0.48	
* Remaining Volume for Future Construction	308,367		* Remaining Volume for Future Construction	77,600		* Remaining Volume for Future Construction	46,231	
* Remaining Permitted Volume	628,367		* Remaining Permitted Volume	77,600		* Remaining Permitted Volume	567,889	
* Approximate Constructed Remaining in Tons	154,570.0		* Approximate Constructed Remaining in Tons	26,286.5		* Approximate Constructed Remaining in Tons	22,128.9	
* Approximate Constructed Remaining in Years	5.9		* Approximate Constructed Remaining in Years	2.1		* Approximate Constructed Remaining in Years	2.6	
* Remaining Constructed in Fiscal Year Tons	5.5		* Remaining Constructed in Fiscal Year Tons	2.5		* Remaining Constructed in Fiscal Year Tons	2.6	
* Approximate Total Permitted Volume Remaining in Tons	314,971		* Approximate Total Permitted Volume Remaining in Tons	26,287		* Approximate Total Permitted Volume Remaining in Tons	271,826	
* Approximate Total Permitted Volume Remaining in Years	11.9		* Approximate Total Permitted Volume Remaining in Years	2.1		* Approximate Total Permitted Volume Remaining in Years	32.2	
* Approximate Total Tonnage Remaining in Fiscal Year Tons	11.3		* Approximate Total Tonnage Remaining in Fiscal Year Tons	2.5		* Approximate Total Tonnage Remaining in Fiscal Year Tons	31.9	

Pasquotank	70-02	CD	Pitt	74-07	CD	Randolph	76-06	CD
<b>Pasquotank County C&amp;D Landfill</b>			<b>C&amp;D Landfill, Inc.</b>			<b>Gold Hill Road C&amp;D Debris Landfill</b>		
Open Date	4/1/1996		Open Date	6/1/2001		Open Date	10/19/2001	
Survey Date	7/29/2017		Survey Date			Survey Date	4/6/2017	
Years Open	21.3		Years Open			Years Open	15.5	
Fiscal Year Tons	9,878.79		Fiscal Year Tons	35,847.78		Fiscal Year Tons	12,118.46	
Total Tons Disposed to Date			Total Tons Disposed to Date			Total Tons Disposed to Date	194,637.39	
* Average Tons per Year			* Average Tons per Year			* Average Tons per Year	12,586.99	
Volume Used	836,272		Volume Used			Volume Used	323,945	
Volume Constructed	895,319		Volume Constructed	1,541,089		Volume Constructed	551,951	
Total Permitted Volume	895,319		Total Permitted Volume	1,888,156		Total Permitted Volume	1,114,400	
* Compaction Density			* Compaction Density	0.00		* Compaction Density	0.60	
* Remaining Volume for Future Construction	59,047		* Remaining Volume for Future Construction			* Remaining Volume for Future Construction	228,006	
* Remaining Permitted Volume	59,047		* Remaining Permitted Volume			* Remaining Permitted Volume	790,455	
* Approximate Constructed Remaining in Tons			* Approximate Constructed Remaining in Tons			* Approximate Constructed Remaining in Tons	136,993.9	
* Approximate Constructed Remaining in Years			* Approximate Constructed Remaining in Years			* Approximate Constructed Remaining in Years	10.9	
* Remaining Constructed in Fiscal Year Tons			* Remaining Constructed in Fiscal Year Tons			* Remaining Constructed in Fiscal Year Tons	11.3	
* Approximate Total Permitted Volume Remaining in Tons			* Approximate Total Permitted Volume Remaining in Tons			* Approximate Total Permitted Volume Remaining in Tons	474,933	
* Approximate Total Permitted Volume Remaining in Years			* Approximate Total Permitted Volume Remaining in Years			* Approximate Total Permitted Volume Remaining in Years	37.7	
* Approximate Total Tonnage Remaining in Fiscal Year Tons			* Approximate Total Tonnage Remaining in Fiscal Year Tons			* Approximate Total Tonnage Remaining in Fiscal Year Tons	39.2	

\* Calculation equations described on last page of this report.

NC DEQ: Waste Management Solid Waste Section

Landfill Capacity Report for Fiscal Year 2016-2017

Robeson	78-03	CD	Rutherford	81-03	CD	Sampson	82-02	CD
<b>Robeson County C&amp;D Landfill</b>			<b>Rutherford County Central C&amp;D Landfill</b>			<b>WI - Sampson County C&amp;D Unit</b>		
Open Date	1/2/1998		Open Date	1/1/2001		Open Date	9/16/1996	
Survey Date	5/15/2017		Survey Date	5/9/2017		Survey Date	1/5/2017	
Years Open	19.4		Years Open	16.4		Years Open	20.3	
Fiscal Year Tons	35,261.96		Fiscal Year Tons	8,306.80		Fiscal Year Tons	3,058.17	
Total Tons Disposed to Date	383,095.00		Total Tons Disposed to Date	101,000.00		Total Tons Disposed to Date	290,481.00	
* Average Tons per Year	19,783.04		* Average Tons per Year	6,177.20		* Average Tons per Year	14,306.66	
Volume Used	763,189		Volume Used	168,333		Volume Used	686,566	
Volume Constructed	731,464		Volume Constructed	262,787		Volume Constructed	1,054,182	
Total Permitted Volume	731,464		Total Permitted Volume	262,787		Total Permitted Volume	2,180,681	
* Compaction Density	0.50		* Compaction Density	0.60		* Compaction Density	0.42	
* Remaining Volume for Future Construction	-31,725		* Remaining Volume for Future Construction	94,454		* Remaining Volume for Future Construction	367,616	
* Remaining Permitted Volume	-31,725		* Remaining Permitted Volume	94,454		* Remaining Permitted Volume	1,494,115	
* Approximate Constructed Remaining in Tons	-15,924.9		* Approximate Constructed Remaining in Tons	56,672.5		* Approximate Constructed Remaining in Tons	155,535.6	
* Approximate Constructed Remaining in Years	-0.8		* Approximate Constructed Remaining in Years	9.2		* Approximate Constructed Remaining in Years	10.9	
* Remaining Constructed in Fiscal Year Tons	-0.5		* Remaining Constructed in Fiscal Year Tons	6.8		* Remaining Constructed in Fiscal Year Tons	50.9	
* Approximate Total Permitted Volume Remaining in Tons	-15,925		* Approximate Total Permitted Volume Remaining in Tons	56,673		* Approximate Total Permitted Volume Remaining in Tons	632,149	
* Approximate Total Permitted Volume Remaining in Years	-0.8		* Approximate Total Permitted Volume Remaining in Years	9.2		* Approximate Total Permitted Volume Remaining in Years	44.2	
* Approximate Total Tonnage Remaining in Fiscal Year Tons	-0.5		* Approximate Total Tonnage Remaining in Fiscal Year Tons	6.8		* Approximate Total Tonnage Remaining in Fiscal Year Tons	206.7	

Scotland	83-01	CD	Stanly	84-01	CD	Union	90-01	CD
<b>Scotland County CDLF</b>			<b>City of Albemarle C&amp;D Landfill</b>			<b>Union County C&amp;D Landfill</b>		
Open Date	1/1/1998		Open Date	5/31/1998		Open Date	1/1/1998	
Survey Date	6/22/2017		Survey Date	6/25/2017		Survey Date	7/11/2017	
Years Open	19.5		Years Open	19.1		Years Open	19.5	
Fiscal Year Tons	4,556.96		Fiscal Year Tons	10,199.45		Fiscal Year Tons	32,568.11	
Total Tons Disposed to Date	289,369.00		Total Tons Disposed to Date	335,260.73		Total Tons Disposed to Date	389,657.17	
* Average Tons per Year	14,861.08		* Average Tons per Year	17,581.33		* Average Tons per Year	19,958.25	
Volume Used	555,541		Volume Used	681,824		Volume Used	1,065,650	
Volume Constructed	600,847		Volume Constructed	2,390,900		Volume Constructed	1,525,700	
Total Permitted Volume	1,144,442		Total Permitted Volume	2,390,900		Total Permitted Volume	1,673,800	
* Compaction Density	0.52		* Compaction Density	0.49		* Compaction Density	0.37	
* Remaining Volume for Future Construction	45,306		* Remaining Volume for Future Construction	1,709,076		* Remaining Volume for Future Construction	460,050	
* Remaining Permitted Volume	588,901		* Remaining Permitted Volume	1,709,076		* Remaining Permitted Volume	608,150	
* Approximate Constructed Remaining in Tons	23,598.9		* Approximate Constructed Remaining in Tons	840,372.4		* Approximate Constructed Remaining in Tons	168,218.3	
* Approximate Constructed Remaining in Years	1.6		* Approximate Constructed Remaining in Years	47.8		* Approximate Constructed Remaining in Years	8.4	
* Remaining Constructed in Fiscal Year Tons	5.2		* Remaining Constructed in Fiscal Year Tons	82.4		* Remaining Constructed in Fiscal Year Tons	5.2	
* Approximate Total Permitted Volume Remaining in Tons	306,745		* Approximate Total Permitted Volume Remaining in Tons	840,372		* Approximate Total Permitted Volume Remaining in Tons	222,371	
* Approximate Total Permitted Volume Remaining in Years	20.6		* Approximate Total Permitted Volume Remaining in Years	47.8		* Approximate Total Permitted Volume Remaining in Years	11.1	
* Approximate Total Tonnage Remaining in Fiscal Year Tons	67.3		* Approximate Total Tonnage Remaining in Fiscal Year Tons	82.4		* Approximate Total Tonnage Remaining in Fiscal Year Tons	6.8	

\* Calculation equations described on last page of this report.

## NC DEQ: Waste Management Solid Waste Section

## Landfill Capacity Report for Fiscal Year 2016-2017

Wake	92-26	CD	Wake	92-28	CD	Wake	92-30	CD
<b>Shotwell Landfill, Inc.</b>			<b>Red Rock Disposal, LLC</b>			<b>Highway 55 C&amp;D Landfill, LLC</b>		
Open Date	10/13/1997		Open Date	11/19/2001		Open Date	10/1/2002	
Survey Date	2/24/2017		Survey Date	1/5/2017		Survey Date	5/2/2017	
Years Open	19.4		Years Open	15.1		Years Open	14.6	
Fiscal Year Tons	90,239.56		Fiscal Year Tons	97,757.76		Fiscal Year Tons	105,942.68	
Total Tons Disposed to Date	1,077,313.00		Total Tons Disposed to Date	1,859,506.09		Total Tons Disposed to Date	1,210,682.00	
* Average Tons per Year	55,624.62		* Average Tons per Year	122,907.09		* Average Tons per Year	83,011.38	
Volume Used	2,725,000		Volume Used	3,190,133		Volume Used	2,308,603	
Volume Constructed	2,698,588		Volume Constructed	3,758,814		Volume Constructed	3,130,000	
Total Permitted Volume	10,427,894		Total Permitted Volume	18,992,799		Total Permitted Volume	3,130,000	
* Compaction Density	0.40		* Compaction Density	0.58		* Compaction Density	0.52	
* Remaining Volume for Future Construction	-26,412		* Remaining Volume for Future Construction	568,681		* Remaining Volume for Future Construction	821,397	
* Remaining Permitted Volume	7,702,894		* Remaining Permitted Volume	15,802,666		* Remaining Permitted Volume	821,397	
* Approximate Constructed Remaining in Tons	-10,441.8		* Approximate Constructed Remaining in Tons	331,480.2		* Approximate Constructed Remaining in Tons	430,758.6	
* Approximate Constructed Remaining in Years	-0.2		* Approximate Constructed Remaining in Years	2.7		* Approximate Constructed Remaining in Years	5.2	
* Remaining Constructed in Fiscal Year Tons	-0.1		* Remaining Constructed in Fiscal Year Tons	3.4		* Remaining Constructed in Fiscal Year Tons	4.1	
* Approximate Total Permitted Volume Remaining in Tons	3,045,295		* Approximate Total Permitted Volume Remaining in Tons	9,211,263		* Approximate Total Permitted Volume Remaining in Tons	430,759	
* Approximate Total Permitted Volume Remaining in Years	54.7		* Approximate Total Permitted Volume Remaining in Years	74.9		* Approximate Total Permitted Volume Remaining in Years	5.2	
* Approximate Total Tonnage Remaining in Fiscal Year Tons	33.7		* Approximate Total Tonnage Remaining in Fiscal Year Tons	94.2		* Approximate Total Tonnage Remaining in Fiscal Year Tons	4.1	

Wake	92-31	CD	Washington	94-04	CD	Wayne	96-01	CD
<b>Brownfield Road C&amp;D Landfill</b>			<b>Washington County C&amp;D Landfill</b>			<b>Wayne County Solid Waste - C&amp;D Unit</b>		
Open Date	10/1/2003		Open Date	1/1/1996		Open Date	1/1/1998	
Survey Date	1/5/2017		Survey Date	10/10/2017		Survey Date	4/12/2017	
Years Open	13.3		Years Open	21.8		Years Open	19.3	
Fiscal Year Tons	145,851.02		Fiscal Year Tons	1,305.00		Fiscal Year Tons	21,291.48	
Total Tons Disposed to Date	1,444,513.00		Total Tons Disposed to Date	26,380.00		Total Tons Disposed to Date	574,710.00	
* Average Tons per Year	108,897.50		* Average Tons per Year	1,211.53		* Average Tons per Year	29,812.93	
Volume Used	2,528,701		Volume Used	68,299		Volume Used	844,716	
Volume Constructed	6,203,700		Volume Constructed	77,142		Volume Constructed	922,085	
Total Permitted Volume	8,426,800		Total Permitted Volume	147,076		Total Permitted Volume	2,736,883	
* Compaction Density	0.57		* Compaction Density	0.39		* Compaction Density	0.68	
* Remaining Volume for Future Construction	3,674,999		* Remaining Volume for Future Construction	8,843		* Remaining Volume for Future Construction	77,369	
* Remaining Permitted Volume	5,898,099		* Remaining Permitted Volume	78,777		* Remaining Permitted Volume	1,892,167	
* Approximate Constructed Remaining in Tons	2,099,332.4		* Approximate Constructed Remaining in Tons	3,415.5		* Approximate Constructed Remaining in Tons	52,638.7	
* Approximate Constructed Remaining in Years	19.3		* Approximate Constructed Remaining in Years	2.8		* Approximate Constructed Remaining in Years	1.8	
* Remaining Constructed in Fiscal Year Tons	14.4		* Remaining Constructed in Fiscal Year Tons	2.6		* Remaining Constructed in Fiscal Year Tons	2.5	
* Approximate Total Permitted Volume Remaining in Tons	3,369,272		* Approximate Total Permitted Volume Remaining in Tons	30,427		* Approximate Total Permitted Volume Remaining in Tons	1,287,353	
* Approximate Total Permitted Volume Remaining in Years	30.9		* Approximate Total Permitted Volume Remaining in Years	25.1		* Approximate Total Permitted Volume Remaining in Years	43.2	
* Approximate Total Tonnage Remaining in Fiscal Year Tons	23.1		* Approximate Total Tonnage Remaining in Fiscal Year Tons	23.3		* Approximate Total Tonnage Remaining in Fiscal Year Tons	60.5	

\* Calculation equations described on last page of this report.



NC DEQ: Waste Management Solid Waste Section

Landfill Capacity Report for Fiscal Year 2016-2017

Wilson	98-09	CD	Alamance	01-04	MSW	Anson	04-03	MSW
<b>Wilson County Solid Waste - Westside C&amp;D Landfill</b>			<b>Austin Quarter SWM Facility</b>			<b>Chambers Development MSWLF</b>		
Open Date	10/4/2004		Open Date	3/18/1994		Open Date	12/12/2000	
Survey Date	4/6/2017		Survey Date	2/26/2017		Survey Date	1/18/2017	
Years Open	12.5		Years Open	22.9		Years Open	16.1	
Fiscal Year Tons	14,436.22		Fiscal Year Tons	75,200.93		Fiscal Year Tons	655,449.08	
Total Tons Disposed to Date	284,607.00		Total Tons Disposed to Date	1,839,934.00		Total Tons Disposed to Date	5,108,156.00	
* Average Tons per Year	22,761.71		* Average Tons per Year	80,185.65		* Average Tons per Year	317,251.14	
Volume Used	344,890		Volume Used	2,561,111		Volume Used	5,919,108	
Volume Constructed	433,560		Volume Constructed	2,950,866		Volume Constructed	7,733,639	
Total Permitted Volume	433,560		Total Permitted Volume	10,000,000		Total Permitted Volume	19,078,530	
* Compaction Density	0.83		* Compaction Density	0.72		* Compaction Density	0.86	
* Remaining Volume for Future Construction	88,670		* Remaining Volume for Future Construction	389,755		* Remaining Volume for Future Construction	1,814,531	
* Remaining Permitted Volume	88,670		* Remaining Permitted Volume	7,438,889		* Remaining Permitted Volume	13,159,422	
* Approximate Constructed Remaining in Tons	73,171.5		* Approximate Constructed Remaining in Tons	280,004.8		* Approximate Constructed Remaining in Tons	1,565,929.8	
* Approximate Constructed Remaining in Years	3.2		* Approximate Constructed Remaining in Years	3.5		* Approximate Constructed Remaining in Years	4.9	
* Remaining Constructed in Fiscal Year Tons	5.1		* Remaining Constructed in Fiscal Year Tons	3.7		* Remaining Constructed in Fiscal Year Tons	2.4	
* Approximate Total Permitted Volume Remaining in Tons	73,171		* Approximate Total Permitted Volume Remaining in Tons	5,344,190		* Approximate Total Permitted Volume Remaining in Tons	11,356,505	
* Approximate Total Permitted Volume Remaining in Years	3.2		* Approximate Total Permitted Volume Remaining in Years	66.6		* Approximate Total Permitted Volume Remaining in Years	35.8	
* Approximate Total Tonnage Remaining in Fiscal Year Tons	5.1		* Approximate Total Tonnage Remaining in Fiscal Year Tons	71.1		* Approximate Total Tonnage Remaining in Fiscal Year Tons	17.3	

Ashe	05-01	MSW	Bertie	08-03	MSW	Buncombe	11-07	MSW
<b>Ashe County MSW Landfill</b>			<b>East Carolina Regional Landfill</b>			<b>Buncombe County SW Management - MSW Unit</b>		
Open Date	11/1/1993		Open Date	8/6/1993		Open Date	9/29/1997	
Survey Date	4/27/2017		Survey Date	1/31/2017		Survey Date	5/2/2017	
Years Open	23.5		Years Open	23.5		Years Open	19.6	
Fiscal Year Tons	22,831.73		Fiscal Year Tons	375,110.32		Fiscal Year Tons	104,033.91	
Total Tons Disposed to Date	415,150.29		Total Tons Disposed to Date	10,882,569.00		Total Tons Disposed to Date	2,471,673.00	
* Average Tons per Year	17,677.04		* Average Tons per Year	463,324.20		* Average Tons per Year	126,174.50	
Volume Used	831,020		Volume Used	12,517,180		Volume Used	4,030,980	
Volume Constructed	884,940		Volume Constructed	15,674,000		Volume Constructed	4,598,914	
Total Permitted Volume	1,548,800		Total Permitted Volume	24,200,000		Total Permitted Volume	9,585,415	
* Compaction Density	0.50		* Compaction Density	0.87		* Compaction Density	0.61	
* Remaining Volume for Future Construction	53,920		* Remaining Volume for Future Construction	3,156,820		* Remaining Volume for Future Construction	567,934	
* Remaining Permitted Volume	717,780		* Remaining Permitted Volume	11,682,820		* Remaining Permitted Volume	5,554,435	
* Approximate Constructed Remaining in Tons	26,936.7		* Approximate Constructed Remaining in Tons	2,744,572.8		* Approximate Constructed Remaining in Tons	348,239.7	
* Approximate Constructed Remaining in Years	1.5		* Approximate Constructed Remaining in Years	5.9		* Approximate Constructed Remaining in Years	2.8	
* Remaining Constructed in Fiscal Year Tons	1.2		* Remaining Constructed in Fiscal Year Tons	7.3		* Remaining Constructed in Fiscal Year Tons	3.3	
* Approximate Total Permitted Volume Remaining in Tons	358,579		* Approximate Total Permitted Volume Remaining in Tons	10,157,168		* Approximate Total Permitted Volume Remaining in Tons	3,405,809	
* Approximate Total Permitted Volume Remaining in Years	20.3		* Approximate Total Permitted Volume Remaining in Years	21.9		* Approximate Total Permitted Volume Remaining in Years	27.0	
* Approximate Total Tonnage Remaining in Fiscal Year Tons	15.7		* Approximate Total Tonnage Remaining in Fiscal Year Tons	27.1		* Approximate Total Tonnage Remaining in Fiscal Year Tons	32.7	

\* Calculation equations described on last page of this report.

NC DEQ: Waste Management Solid Waste Section

Landfill Capacity Report for Fiscal Year 2016-2017

Cabarrus	13-04	MSW	Caldwell	14-03	MSW	Catawba	18-03	MSW
<b>BFI-Charlotte Mtr Speedway Landfill V</b>			<b>Foothills Environmental Landfill</b>			<b>Blackburn Resource Recovery Facility - MSW Unit</b>		
Open Date	3/6/1992		Open Date	8/26/1998		Open Date	12/30/1997	
Survey Date	1/26/2017		Survey Date	1/26/2017		Survey Date	5/8/2017	
Years Open	24.9		Years Open	18.4		Years Open	19.4	
Fiscal Year Tons	921,315.13		Fiscal Year Tons	378,137.52		Fiscal Year Tons	139,638.33	
Total Tons Disposed to Date	32,653,898.00		Total Tons Disposed to Date	4,442,902.00		Total Tons Disposed to Date	2,851,595.00	
* Average Tons per Year	1,311,794.57		* Average Tons per Year	241,196.49		* Average Tons per Year	147,339.80	
Volume Used	32,741,625		Volume Used	7,696,571		Volume Used	5,287,579	
Volume Constructed	40,819,582		Volume Constructed	8,182,000		Volume Constructed	6,265,000	
Total Permitted Volume	50,869,000		Total Permitted Volume	17,819,240		Total Permitted Volume	44,655,000	
* Compaction Density	1.00		* Compaction Density	0.58		* Compaction Density	0.54	
* Remaining Volume for Future Construction	8,077,957		* Remaining Volume for Future Construction	485,429		* Remaining Volume for Future Construction	977,421	
* Remaining Permitted Volume	18,127,375		* Remaining Permitted Volume	10,122,669		* Remaining Permitted Volume	39,367,421	
* Approximate Constructed Remaining in Tons	8,056,313.1		* Approximate Constructed Remaining in Tons	280,217.4		* Approximate Constructed Remaining in Tons	527,123.8	
* Approximate Constructed Remaining in Years	6.1		* Approximate Constructed Remaining in Years	1.2		* Approximate Constructed Remaining in Years	3.6	
* Remaining Constructed in Fiscal Year Tons	8.7		* Remaining Constructed in Fiscal Year Tons	0.7		* Remaining Constructed in Fiscal Year Tons	3.8	
* Approximate Total Permitted Volume Remaining in Tons	18,078,805		* Approximate Total Permitted Volume Remaining in Tons	5,843,385		* Approximate Total Permitted Volume Remaining in Tons	21,230,877	
* Approximate Total Permitted Volume Remaining in Years	13.8		* Approximate Total Permitted Volume Remaining in Years	24.2		* Approximate Total Permitted Volume Remaining in Years	144.1	
* Approximate Total Tonnage Remaining in Fiscal Year Tons	19.6		* Approximate Total Tonnage Remaining in Fiscal Year Tons	15.5		* Approximate Total Tonnage Remaining in Fiscal Year Tons	152.0	

Cherokee	20-02	MSW	Cleveland	23-01	MSW	Craven	25-09	MSW
<b>Cherokee County MSW Facility</b>			<b>Cleveland County Landfill Self-McNeilly</b>			<b>CRSWMA Long-term Regional Landfill</b>		
Open Date	1/9/1998		Open Date	5/15/2009		Open Date	8/25/1999	
Survey Date	5/4/2017		Survey Date	5/3/2017		Survey Date	6/28/2017	
Years Open	19.3		Years Open	8.0		Years Open	17.8	
Fiscal Year Tons	17,158.72		Fiscal Year Tons	89,800.89		Fiscal Year Tons	197,818.89	
Total Tons Disposed to Date	342,292.00		Total Tons Disposed to Date	674,606.56		Total Tons Disposed to Date	3,413,599.00	
* Average Tons per Year	17,721.07		* Average Tons per Year	84,673.56		* Average Tons per Year	191,317.64	
Volume Used	561,581		Volume Used	1,384,745		Volume Used	5,229,000	
Volume Constructed	612,147		Volume Constructed	2,109,256		Volume Constructed	7,049,300	
Total Permitted Volume	1,240,608		Total Permitted Volume	9,470,009		Total Permitted Volume	13,948,700	
* Compaction Density	0.61		* Compaction Density	0.49		* Compaction Density	0.65	
* Remaining Volume for Future Construction	50,566		* Remaining Volume for Future Construction	724,511		* Remaining Volume for Future Construction	1,820,300	
* Remaining Permitted Volume	679,027		* Remaining Permitted Volume	8,085,264		* Remaining Permitted Volume	8,719,700	
* Approximate Constructed Remaining in Tons	30,820.7		* Approximate Constructed Remaining in Tons	352,960.2		* Approximate Constructed Remaining in Tons	1,188,329.4	
* Approximate Constructed Remaining in Years	1.7		* Approximate Constructed Remaining in Years	4.2		* Approximate Constructed Remaining in Years	6.2	
* Remaining Constructed in Fiscal Year Tons	1.8		* Remaining Constructed in Fiscal Year Tons	3.9		* Remaining Constructed in Fiscal Year Tons	6.0	
* Approximate Total Permitted Volume Remaining in Tons	413,877		* Approximate Total Permitted Volume Remaining in Tons	3,938,900		* Approximate Total Permitted Volume Remaining in Tons	5,692,400	
* Approximate Total Permitted Volume Remaining in Years	23.4		* Approximate Total Permitted Volume Remaining in Years	46.5		* Approximate Total Permitted Volume Remaining in Years	29.8	
* Approximate Total Tonnage Remaining in Fiscal Year Tons	24.1		* Approximate Total Tonnage Remaining in Fiscal Year Tons	43.9		* Approximate Total Tonnage Remaining in Fiscal Year Tons	28.8	

\* Calculation equations described on last page of this report.

NC DEQ: Waste Management Solid Waste Section

Landfill Capacity Report for Fiscal Year 2016-2017

Cumberland	26-01	MSW	Davidson	29-06	MSW	Forsyth	34-02	MSW
<b>Cumberland County MSW Landfill</b>			<b>Davidson County MSW Lined Landfill</b>			<b>Hanes Mill Road MSW Landfill</b>		
Open Date	12/17/1997		Open Date	10/1/1994		Open Date	4/7/1997	
Survey Date	2/16/2017		Survey Date	5/15/2017		Survey Date	1/18/2017	
Years Open	19.2		Years Open	22.6		Years Open	19.8	
Fiscal Year Tons	150,233.36		Fiscal Year Tons	127,119.05		Fiscal Year Tons	258,866.57	
Total Tons Disposed to Date	2,788,560.00		Total Tons Disposed to Date	2,307,733.00		Total Tons Disposed to Date	5,190,627.00	
* Average Tons per Year	145,482.29		* Average Tons per Year	102,021.24		* Average Tons per Year	262,368.74	
Volume Used	3,964,331		Volume Used	3,721,469		Volume Used	8,209,409	
Volume Constructed	4,304,653		Volume Constructed	4,055,311		Volume Constructed	7,526,000	
Total Permitted Volume	6,739,400		Total Permitted Volume	10,517,323		Total Permitted Volume	13,700,000	
* Compaction Density	0.70		* Compaction Density	0.62		* Compaction Density	0.63	
* Remaining Volume for Future Construction	340,322		* Remaining Volume for Future Construction	333,842		* Remaining Volume for Future Construction	-683,409	
* Remaining Permitted Volume	2,775,069		* Remaining Permitted Volume	6,795,854		* Remaining Permitted Volume	5,490,591	
* Approximate Constructed Remaining in Tons	239,386.8		* Approximate Constructed Remaining in Tons	207,019.9		* Approximate Constructed Remaining in Tons	-432,104.3	
* Approximate Constructed Remaining in Years	1.6		* Approximate Constructed Remaining in Years	2.0		* Approximate Constructed Remaining in Years	-1.6	
* Remaining Constructed in Fiscal Year Tons	1.6		* Remaining Constructed in Fiscal Year Tons	1.6		* Remaining Constructed in Fiscal Year Tons	-1.7	
* Approximate Total Permitted Volume Remaining in Tons	1,952,018		* Approximate Total Permitted Volume Remaining in Tons	4,214,201		* Approximate Total Permitted Volume Remaining in Tons	3,471,579	
* Approximate Total Permitted Volume Remaining in Years	13.4		* Approximate Total Permitted Volume Remaining in Years	41.3		* Approximate Total Permitted Volume Remaining in Years	13.2	
* Approximate Total Tonnage Remaining in Fiscal Year Tons	13.0		* Approximate Total Tonnage Remaining in Fiscal Year Tons	33.2		* Approximate Total Tonnage Remaining in Fiscal Year Tons	13.4	

Gaston	36-06	MSW	Granville	39-01	MSW	Guilford	41-04	MSW
<b>Gaston County MSW Landfill</b>			<b>Oxford Subtitle D MSWLF</b>			<b>City of High Point MSW Landfill</b>		
Open Date	7/1/1997		Open Date	5/1/2013		Open Date	10/1/1993	
Survey Date	6/28/2017		Survey Date	6/20/2017		Survey Date	5/15/2017	
Years Open	20.0		Years Open	4.1		Years Open	23.6	
Fiscal Year Tons	205,021.22		Fiscal Year Tons	37,028.73		Fiscal Year Tons	111,373.36	
Total Tons Disposed to Date	2,397,577.57		Total Tons Disposed to Date	46,685.00		Total Tons Disposed to Date	2,603,247.00	
* Average Tons per Year	119,928.13		* Average Tons per Year	11,285.04		* Average Tons per Year	110,216.29	
Volume Used	4,250,532		Volume Used	53,500		Volume Used	4,487,588	
Volume Constructed	5,601,872		Volume Constructed	660,000		Volume Constructed	6,061,863	
Total Permitted Volume	10,094,872		Total Permitted Volume	16,886,000		Total Permitted Volume	6,061,863	
* Compaction Density	0.56		* Compaction Density	0.87		* Compaction Density	0.58	
* Remaining Volume for Future Construction	1,351,340		* Remaining Volume for Future Construction	606,500		* Remaining Volume for Future Construction	1,574,275	
* Remaining Permitted Volume	5,844,340		* Remaining Permitted Volume	16,832,500		* Remaining Permitted Volume	1,574,275	
* Approximate Constructed Remaining in Tons	762,244.0		* Approximate Constructed Remaining in Tons	529,242.1		* Approximate Constructed Remaining in Tons	913,235.9	
* Approximate Constructed Remaining in Years	6.4		* Approximate Constructed Remaining in Years	46.9		* Approximate Constructed Remaining in Years	8.3	
* Remaining Constructed in Fiscal Year Tons	3.7		* Remaining Constructed in Fiscal Year Tons	14.3		* Remaining Constructed in Fiscal Year Tons	8.2	
* Approximate Total Permitted Volume Remaining in Tons	3,296,589		* Approximate Total Permitted Volume Remaining in Tons	14,688,323		* Approximate Total Permitted Volume Remaining in Tons	913,236	
* Approximate Total Permitted Volume Remaining in Years	27.5		* Approximate Total Permitted Volume Remaining in Years	1,301.6		* Approximate Total Permitted Volume Remaining in Years	8.3	
* Approximate Total Tonnage Remaining in Fiscal Year Tons	16.1		* Approximate Total Tonnage Remaining in Fiscal Year Tons	396.7		* Approximate Total Tonnage Remaining in Fiscal Year Tons	8.2	

\* Calculation equations described on last page of this report.



## NC DEQ: Waste Management Solid Waste Section

## Landfill Capacity Report for Fiscal Year 2016-2017

Guilford	41-12	MSW	Haywood	44-07	MSW	Iredell	49-03	MSW
<b>White Street Landfill</b>			<b>Haywood County Solid Waste - White Oak Landfill</b>			<b>Iredell County Solid Waste MSW Landfill</b>		
Open Date	12/9/1997		Open Date	10/15/1993		Open Date	10/8/1993	
Survey Date	6/2/2017		Survey Date	4/26/2017		Survey Date	5/2/2017	
Years Open	19.5		Years Open	23.5		Years Open	23.6	
Fiscal Year Tons	27,134.18		Fiscal Year Tons	160,471.42		Fiscal Year Tons	193,061.80	
Total Tons Disposed to Date	2,368,394.00		Total Tons Disposed to Date	1,416,608.00		Total Tons Disposed to Date	3,436,424.00	
* Average Tons per Year	121,582.00		* Average Tons per Year	60,206.66		* Average Tons per Year	145,829.43	
Volume Used	3,497,000		Volume Used	2,380,207		Volume Used	5,688,935	
Volume Constructed	5,352,000		Volume Constructed	2,234,800		Volume Constructed	6,940,723	
Total Permitted Volume	5,352,000		Total Permitted Volume	5,666,000		Total Permitted Volume	12,534,121	
* Compaction Density	0.68		* Compaction Density	0.60		* Compaction Density	0.60	
* Remaining Volume for Future Construction	1,855,000		* Remaining Volume for Future Construction	-145,407		* Remaining Volume for Future Construction	1,251,788	
* Remaining Permitted Volume	1,855,000		* Remaining Permitted Volume	3,285,793		* Remaining Permitted Volume	6,845,186	
* Approximate Constructed Remaining in Tons	1,256,325.7		* Approximate Constructed Remaining in Tons	-86,540.7		* Approximate Constructed Remaining in Tons	756,147.6	
* Approximate Constructed Remaining in Years	10.3		* Approximate Constructed Remaining in Years	-1.4		* Approximate Constructed Remaining in Years	5.2	
* Remaining Constructed in Fiscal Year Tons	46.3		* Remaining Constructed in Fiscal Year Tons	-0.5		* Remaining Constructed in Fiscal Year Tons	3.9	
* Approximate Total Permitted Volume Remaining in Tons	1,256,326		* Approximate Total Permitted Volume Remaining in Tons	1,955,578		* Approximate Total Permitted Volume Remaining in Tons	4,134,862	
* Approximate Total Permitted Volume Remaining in Years	10.3		* Approximate Total Permitted Volume Remaining in Years	32.5		* Approximate Total Permitted Volume Remaining in Years	28.4	
* Approximate Total Tonnage Remaining in Fiscal Year Tons	46.3		* Approximate Total Tonnage Remaining in Fiscal Year Tons	12.2		* Approximate Total Tonnage Remaining in Fiscal Year Tons	21.4	

Johnston	51-03	MSW	Lenoir	54-09	MSW	Lincoln	55-03	MSW
<b>Johnston County MSW Landfill</b>			<b>Lenoir County MSW Landfill</b>			<b>Lincoln County Solid Waste - MSW Unit</b>		
Open Date	10/1/1997		Open Date	7/1/2004		Open Date	7/1/1993	
Survey Date	5/20/2017		Survey Date	4/4/2017		Survey Date	6/21/2017	
Years Open	19.6		Years Open	12.8		Years Open	24.0	
Fiscal Year Tons	103,601.16		Fiscal Year Tons	0.00		Fiscal Year Tons	44,245.99	
Total Tons Disposed to Date	2,061,466.00		Total Tons Disposed to Date	584,637.12		Total Tons Disposed to Date	973,483.58	
* Average Tons per Year	104,999.37		* Average Tons per Year	45,823.76		* Average Tons per Year	40,608.14	
Volume Used	3,678,441		Volume Used	533,357		Volume Used	2,162,344	
Volume Constructed	3,619,147		Volume Constructed	676,789		Volume Constructed	2,176,100	
Total Permitted Volume	19,232,967		Total Permitted Volume	3,096,592		Total Permitted Volume	4,437,700	
* Compaction Density	0.56		* Compaction Density	1.10		* Compaction Density	0.45	
* Remaining Volume for Future Construction	-59,294		* Remaining Volume for Future Construction	143,432		* Remaining Volume for Future Construction	13,756	
* Remaining Permitted Volume	15,554,526		* Remaining Permitted Volume	2,563,235		* Remaining Permitted Volume	2,275,356	
* Approximate Constructed Remaining in Tons	-33,229.4		* Approximate Constructed Remaining in Tons	157,222.4		* Approximate Constructed Remaining in Tons	6,192.9	
* Approximate Constructed Remaining in Years	-0.3		* Approximate Constructed Remaining in Years	3.4		* Approximate Constructed Remaining in Years	0.2	
* Remaining Constructed in Fiscal Year Tons	-0.3		* Remaining Constructed in Fiscal Year Tons	0.0		* Remaining Constructed in Fiscal Year Tons	0.1	
* Approximate Total Permitted Volume Remaining in Tons	8,717,042		* Approximate Total Permitted Volume Remaining in Tons	2,809,680		* Approximate Total Permitted Volume Remaining in Tons	1,024,361	
* Approximate Total Permitted Volume Remaining in Years	83.0		* Approximate Total Permitted Volume Remaining in Years	61.3		* Approximate Total Permitted Volume Remaining in Years	25.2	
* Approximate Total Tonnage Remaining in Fiscal Year Tons	84.1		* Approximate Total Tonnage Remaining in Fiscal Year Tons	0.0		* Approximate Total Tonnage Remaining in Fiscal Year Tons	23.2	

\* Calculation equations described on last page of this report.

NC DEQ: Waste Management Solid Waste Section

Landfill Capacity Report for Fiscal Year 2016-2017

Macon	57-03	MSW	Mecklenburg	60-19	MSW	Montgomery	62-04	MSW
<b>Macon County MSW Landfill</b>			<b>Mecklenburg County Landfill</b>			<b>Uwharrie Environmental Regional Landfill</b>		
Open Date	5/1/1992		Open Date	4/1/2000		Open Date	12/11/1995	
Survey Date	4/18/2017		Survey Date	2/6/2017		Survey Date	1/26/2017	
Years Open	25.0		Years Open	16.9		Years Open	21.1	
Fiscal Year Tons	34,668.08		Fiscal Year Tons	116,843.23		Fiscal Year Tons	621,888.09	
Total Tons Disposed to Date	715,761.62		Total Tons Disposed to Date	1,709,859.00		Total Tons Disposed to Date	13,925,509.00	
* Average Tons per Year	28,672.07		* Average Tons per Year	101,466.45		* Average Tons per Year	659,102.26	
Volume Used	1,182,515		Volume Used	3,212,732		Volume Used	17,210,835	
Volume Constructed	1,210,525		Volume Constructed	5,346,500		Volume Constructed	21,305,000	
Total Permitted Volume	2,616,125		Total Permitted Volume	20,724,550		Total Permitted Volume	33,785,715	
* Compaction Density	0.61		* Compaction Density	0.53		* Compaction Density	0.81	
* Remaining Volume for Future Construction	28,010		* Remaining Volume for Future Construction	2,133,768		* Remaining Volume for Future Construction	4,094,165	
* Remaining Permitted Volume	1,433,610		* Remaining Permitted Volume	17,511,818		* Remaining Permitted Volume	16,574,880	
* Approximate Constructed Remaining in Tons	16,954.1		* Approximate Constructed Remaining in Tons	1,135,619.9		* Approximate Constructed Remaining in Tons	3,312,641.8	
* Approximate Constructed Remaining in Years	0.6		* Approximate Constructed Remaining in Years	11.2		* Approximate Constructed Remaining in Years	5.0	
* Remaining Constructed in Fiscal Year Tons	0.5		* Remaining Constructed in Fiscal Year Tons	9.7		* Remaining Constructed in Fiscal Year Tons	5.3	
* Approximate Total Permitted Volume Remaining in Tons	867,746		* Approximate Total Permitted Volume Remaining in Tons	9,320,024		* Approximate Total Permitted Volume Remaining in Tons	13,410,950	
* Approximate Total Permitted Volume Remaining in Years	30.3		* Approximate Total Permitted Volume Remaining in Years	91.9		* Approximate Total Permitted Volume Remaining in Years	20.3	
* Approximate Total Tonnage Remaining in Fiscal Year Tons	25.0		* Approximate Total Tonnage Remaining in Fiscal Year Tons	79.8		* Approximate Total Tonnage Remaining in Fiscal Year Tons	21.6	

New Hanover	65-04	MSW	Onslow	67-08	MSW	Onslow	67-09	MSW
<b>New Hanover County Landfill</b>			<b>Camp Lejeune MSW Landfill</b>			<b>Onslow County Subtitle D</b>		
Open Date	8/24/1981		Open Date	1/1/1998		Open Date	1/1/1998	
Survey Date	5/15/2017		Survey Date	6/11/2017		Survey Date	5/2/2017	
Years Open	35.7		Years Open	19.4		Years Open	19.3	
Fiscal Year Tons	282,751.41		Fiscal Year Tons	26,837.46		Fiscal Year Tons	119,876.54	
Total Tons Disposed to Date	6,661,425.00		Total Tons Disposed to Date	805,488.85		Total Tons Disposed to Date	2,331,045.00	
* Average Tons per Year	186,471.91		* Average Tons per Year	41,431.46		* Average Tons per Year	120,579.83	
Volume Used	8,247,005		Volume Used	1,979,987		Volume Used	3,458,300	
Volume Constructed	7,843,310		Volume Constructed	1,996,665		Volume Constructed	4,792,780	
Total Permitted Volume	8,904,100		Total Permitted Volume	4,089,000		Total Permitted Volume	9,925,630	
* Compaction Density	0.81		* Compaction Density	0.41		* Compaction Density	0.67	
* Remaining Volume for Future Construction	-403,695		* Remaining Volume for Future Construction	16,678		* Remaining Volume for Future Construction	1,334,480	
* Remaining Permitted Volume	657,095		* Remaining Permitted Volume	2,109,013		* Remaining Permitted Volume	6,467,330	
* Approximate Constructed Remaining in Tons	-326,080.1		* Approximate Constructed Remaining in Tons	6,784.9		* Approximate Constructed Remaining in Tons	899,497.7	
* Approximate Constructed Remaining in Years	-1.7		* Approximate Constructed Remaining in Years	0.2		* Approximate Constructed Remaining in Years	7.5	
* Remaining Constructed in Fiscal Year Tons	-1.2		* Remaining Constructed in Fiscal Year Tons	0.3		* Remaining Constructed in Fiscal Year Tons	7.5	
* Approximate Total Permitted Volume Remaining in Tons	530,761		* Approximate Total Permitted Volume Remaining in Tons	857,979		* Approximate Total Permitted Volume Remaining in Tons	4,359,262	
* Approximate Total Permitted Volume Remaining in Years	2.8		* Approximate Total Permitted Volume Remaining in Years	20.7		* Approximate Total Permitted Volume Remaining in Years	36.2	
* Approximate Total Tonnage Remaining in Fiscal Year Tons	1.9		* Approximate Total Tonnage Remaining in Fiscal Year Tons	32.0		* Approximate Total Tonnage Remaining in Fiscal Year Tons	36.4	

\* Calculation equations described on last page of this report.

NC DEQ: Waste Management Solid Waste Section

Landfill Capacity Report for Fiscal Year 2016-2017

Person	73-04	MSW	Randolph	76-07	MSW	Robeson	78-03	MSW
<b>Upper Piedmont Regional Landfill</b>			<b>Great Oak Landfill</b>			<b>Robeson County MSW Landfill</b>		
Open Date	7/30/1997		Open Date	12/29/2016		Open Date	1/1/1998	
Survey Date	1/30/2017		Survey Date	7/10/2017		Survey Date	5/15/2017	
Years Open	19.5		Years Open	0.5		Years Open	19.4	
Fiscal Year Tons	246,056.35		Fiscal Year Tons	157,445.72		Fiscal Year Tons	100,518.45	
Total Tons Disposed to Date	4,442,057.00		Total Tons Disposed to Date	157,445.72		Total Tons Disposed to Date	1,694,406.00	
* Average Tons per Year	227,745.83		* Average Tons per Year	297,963.99		* Average Tons per Year	87,486.82	
Volume Used	5,760,345		Volume Used	351,092		Volume Used	2,303,321	
Volume Constructed	11,340,000		Volume Constructed	1,305,256		Volume Constructed	2,642,164	
Total Permitted Volume	17,400,000		Total Permitted Volume	37,801,000		Total Permitted Volume	6,124,298	
* Compaction Density	0.77		* Compaction Density	0.45		* Compaction Density	0.74	
* Remaining Volume for Future Construction	5,579,655		* Remaining Volume for Future Construction	954,164		* Remaining Volume for Future Construction	338,843	
* Remaining Permitted Volume	11,639,655		* Remaining Permitted Volume	37,449,908		* Remaining Permitted Volume	3,820,977	
* Approximate Constructed Remaining in Tons	4,302,718.9		* Approximate Constructed Remaining in Tons	427,890.8		* Approximate Constructed Remaining in Tons	249,265.1	
* Approximate Constructed Remaining in Years	18.9		* Approximate Constructed Remaining in Years	1.4		* Approximate Constructed Remaining in Years	2.8	
* Remaining Constructed in Fiscal Year Tons	17.5		* Remaining Constructed in Fiscal Year Tons	2.7		* Remaining Constructed in Fiscal Year Tons	2.5	
* Approximate Total Permitted Volume Remaining in Tons	8,975,853		* Approximate Total Permitted Volume Remaining in Tons	16,794,253		* Approximate Total Permitted Volume Remaining in Tons	2,810,848	
* Approximate Total Permitted Volume Remaining in Years	39.4		* Approximate Total Permitted Volume Remaining in Years	56.4		* Approximate Total Permitted Volume Remaining in Years	32.1	
* Approximate Total Tonnage Remaining in Fiscal Year Tons	36.5		* Approximate Total Tonnage Remaining in Fiscal Year Tons	106.7		* Approximate Total Tonnage Remaining in Fiscal Year Tons	28.0	

Rockingham	79-04	MSW	Rowan	80-03	MSW	Sampson	82-02	MSW
<b>Rockingham County MSW Landfill</b>			<b>Rowan County MSW Landfill</b>			<b>WI - Sampson County MSW Unit</b>		
Open Date	5/5/1995		Open Date	12/1/1989		Open Date	2/22/1999	
Survey Date	5/16/2017		Survey Date	6/14/2017		Survey Date	1/5/2017	
Years Open	22.0		Years Open	27.5		Years Open	17.9	
Fiscal Year Tons	101,496.09		Fiscal Year Tons	143,490.25		Fiscal Year Tons	1,121,536.63	
Total Tons Disposed to Date	94,660.00		Total Tons Disposed to Date	2,560,526.00		Total Tons Disposed to Date	17,108,226.00	
* Average Tons per Year	4,296.58		* Average Tons per Year	92,993.15		* Average Tons per Year	957,373.92	
Volume Used	143,000		Volume Used	4,184,501		Volume Used	19,821,585	
Volume Constructed	3,079,880		Volume Constructed	5,437,000		Volume Constructed	33,146,668	
Total Permitted Volume	8,873,899		Total Permitted Volume	15,071,000		Total Permitted Volume	56,600,000	
* Compaction Density	0.66		* Compaction Density	0.61		* Compaction Density	0.86	
* Remaining Volume for Future Construction	2,936,880		* Remaining Volume for Future Construction	1,252,499		* Remaining Volume for Future Construction	13,325,083	
* Remaining Permitted Volume	8,730,899		* Remaining Permitted Volume	10,886,499		* Remaining Permitted Volume	36,778,415	
* Approximate Constructed Remaining in Tons	1,944,091.3		* Approximate Constructed Remaining in Tons	766,413.1		* Approximate Constructed Remaining in Tons	11,501,024.3	
* Approximate Constructed Remaining in Years	452.5		* Approximate Constructed Remaining in Years	8.2		* Approximate Constructed Remaining in Years	12.0	
* Remaining Constructed in Fiscal Year Tons	19.2		* Remaining Constructed in Fiscal Year Tons	5.3		* Remaining Constructed in Fiscal Year Tons	10.3	
* Approximate Total Permitted Volume Remaining in Tons	5,779,489		* Approximate Total Permitted Volume Remaining in Tons	6,661,526		* Approximate Total Permitted Volume Remaining in Tons	31,743,851	
* Approximate Total Permitted Volume Remaining in Years	1,345.1		* Approximate Total Permitted Volume Remaining in Years	71.6		* Approximate Total Permitted Volume Remaining in Years	33.2	
* Approximate Total Tonnage Remaining in Fiscal Year Tons	56.9		* Approximate Total Tonnage Remaining in Fiscal Year Tons	46.4		* Approximate Total Tonnage Remaining in Fiscal Year Tons	28.3	

\* Calculation equations described on last page of this report.

NC DEQ: Waste Management Solid Waste Section

Landfill Capacity Report for Fiscal Year 2016-2017

Stanly	84-01	MSW	Surry	86-06	MSW	Transylvania	88-07	MSW
<b>City of Albemarle MSW Landfill</b>			<b>Surry County Municipal Solid Waste Landfill</b>			<b>Transylvania County Landfill</b>		
Open Date	5/20/1999		Open Date	12/1/1998		Open Date	6/13/1990	
Survey Date	6/25/2017		Survey Date	4/28/2017		Survey Date	5/17/2017	
Years Open	18.1		Years Open	18.4		Years Open	26.9	
Fiscal Year Tons	51,330.65		Fiscal Year Tons	53,150.32		Fiscal Year Tons	21,792.68	
Total Tons Disposed to Date	839,351.80		Total Tons Disposed to Date	1,158,580.74		Total Tons Disposed to Date	21,792.68	
* Average Tons per Year	46,373.20		* Average Tons per Year	62,943.87		* Average Tons per Year	809.33	
Volume Used	1,485,351		Volume Used	2,182,699		Volume Used	45,517	
Volume Constructed	2,740,403		Volume Constructed	2,137,668		Volume Constructed	878,782	
Total Permitted Volume	4,970,842		Total Permitted Volume	5,392,751		Total Permitted Volume	1,387,090	
* Compaction Density	0.57		* Compaction Density	0.53		* Compaction Density	0.48	
* Remaining Volume for Future Construction	1,255,052		* Remaining Volume for Future Construction	-45,031		* Remaining Volume for Future Construction	833,265	
* Remaining Permitted Volume	3,485,491		* Remaining Permitted Volume	3,210,052		* Remaining Permitted Volume	1,341,573	
* Approximate Constructed Remaining in Tons	709,212.9		* Approximate Constructed Remaining in Tons	-23,902.5		* Approximate Constructed Remaining in Tons	398,951.5	
* Approximate Constructed Remaining in Years	15.3		* Approximate Constructed Remaining in Years	-0.4		* Approximate Constructed Remaining in Years	492.9	
* Remaining Constructed in Fiscal Year Tons	13.8		* Remaining Constructed in Fiscal Year Tons	-0.4		* Remaining Constructed in Fiscal Year Tons	18.3	
* Approximate Total Permitted Volume Remaining in Tons	1,969,604		* Approximate Total Permitted Volume Remaining in Tons	1,703,902		* Approximate Total Permitted Volume Remaining in Tons	642,320	
* Approximate Total Permitted Volume Remaining in Years	42.5		* Approximate Total Permitted Volume Remaining in Years	27.1		* Approximate Total Permitted Volume Remaining in Years	793.6	
* Approximate Total Tonnage Remaining in Fiscal Year Tons	38.4		* Approximate Total Tonnage Remaining in Fiscal Year Tons	32.1		* Approximate Total Tonnage Remaining in Fiscal Year Tons	29.5	

Wake	92-22	MSW	Wayne	96-06	MSW	Wilkes	97-04	MSW
<b>Wake County South Wake MSWLF</b>			<b>Wayne County Solid Waste - MSW Unit</b>			<b>Wilkes County MSW Landfill</b>		
Open Date	2/7/2008		Open Date	1/26/1998		Open Date	10/7/1993	
Survey Date	7/3/2017		Survey Date	4/12/2017		Survey Date	5/15/2017	
Years Open	9.4		Years Open	19.2		Years Open	23.6	
Fiscal Year Tons	442,658.62		Fiscal Year Tons	77,779.90		Fiscal Year Tons	54,836.92	
Total Tons Disposed to Date	3,943,844.00		Total Tons Disposed to Date	1,487,846.48		Total Tons Disposed to Date	1,217,360.00	
* Average Tons per Year	419,478.46		* Average Tons per Year	77,456.66		* Average Tons per Year	51,576.47	
Volume Used	5,785,102		Volume Used	2,332,996		Volume Used	2,646,470	
Volume Constructed	8,691,290		Volume Constructed	2,327,598		Volume Constructed	2,892,662	
Total Permitted Volume	31,075,212		Total Permitted Volume	5,365,695		Total Permitted Volume	4,661,952	
* Compaction Density	0.68		* Compaction Density	0.64		* Compaction Density	0.46	
* Remaining Volume for Future Construction	2,906,188		* Remaining Volume for Future Construction	-5,398		* Remaining Volume for Future Construction	246,192	
* Remaining Permitted Volume	25,290,110		* Remaining Permitted Volume	3,032,699		* Remaining Permitted Volume	2,015,482	
* Approximate Constructed Remaining in Tons	1,981,218.7		* Approximate Constructed Remaining in Tons	-3,442.5		* Approximate Constructed Remaining in Tons	113,246.8	
* Approximate Constructed Remaining in Years	4.7		* Approximate Constructed Remaining in Years	0.0		* Approximate Constructed Remaining in Years	2.2	
* Remaining Constructed in Fiscal Year Tons	4.5		* Remaining Constructed in Fiscal Year Tons	0.0		* Remaining Constructed in Fiscal Year Tons	2.1	
* Approximate Total Permitted Volume Remaining in Tons	17,240,880		* Approximate Total Permitted Volume Remaining in Tons	1,934,076		* Approximate Total Permitted Volume Remaining in Tons	927,109	
* Approximate Total Permitted Volume Remaining in Years	41.1		* Approximate Total Permitted Volume Remaining in Years	25.0		* Approximate Total Permitted Volume Remaining in Years	18.0	
* Approximate Total Tonnage Remaining in Fiscal Year Tons	38.9		* Approximate Total Tonnage Remaining in Fiscal Year Tons	24.9		* Approximate Total Tonnage Remaining in Fiscal Year Tons	16.9	

\* Calculation equations described on last page of this report.

**Calculated Values:**

Average Tons = (Total Tons Received) / (Years Open)

Compaction Density = (Total Tons) / (Volume Used)

Remaining Volume for Future Construction = (Volume Constructed) - (Volume Used)

Remaining Permitted Volume = (Volume Overall) - (Volume Used)

Approximate Constructed Remaining in Tons = (Volume Constructed Remaining) x (Compaction Density)

Approximate Constructed Remaining in Years = (Volume Constructed Remaining in Tons) / (Average Tons)

Remaining Constructed in Fiscal Year Tons = (Volume Constructed Remaining in Tons) / (Fiscal Year Tons)

Approximate Total Permitted Volume Remaining in Tons = (Volume Overall Remaining) x (Comp)

Approximate Total Permitted Volume Remaining in Years = (Volume Overall Remaining in Tons) / (Average Tons)

Approximate Total Tonnage Remaining in Fiscal Year Tons = (Volume Overall Remaining in Tons) / (Fiscal Year Tons)

Text67:

90

**Note:**

The data for these calculations are collected from Annual Facility Reports.

The calculations are based on historic tonnage and compaction density data. The approximations may be affected by changes in operations, waste stream characteristics or growth.