

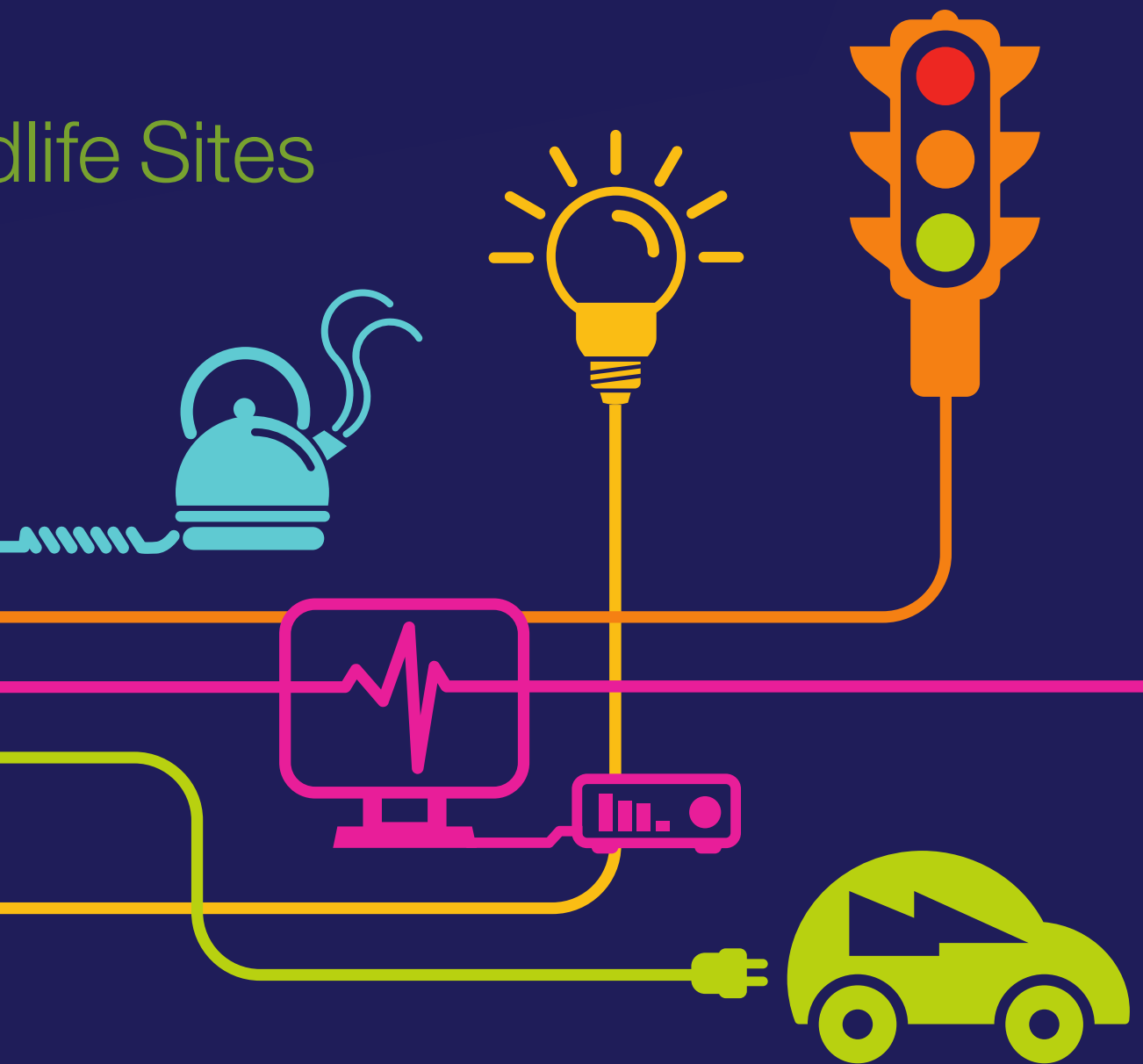
DOCUMENT 5.9.1.4

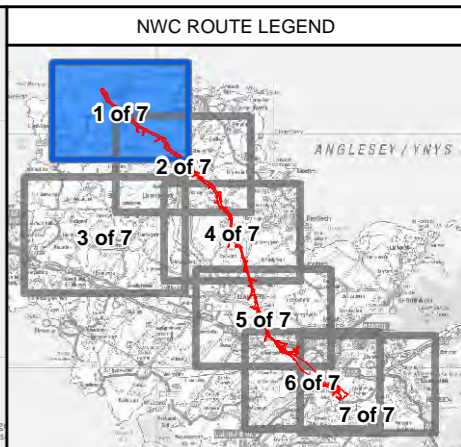
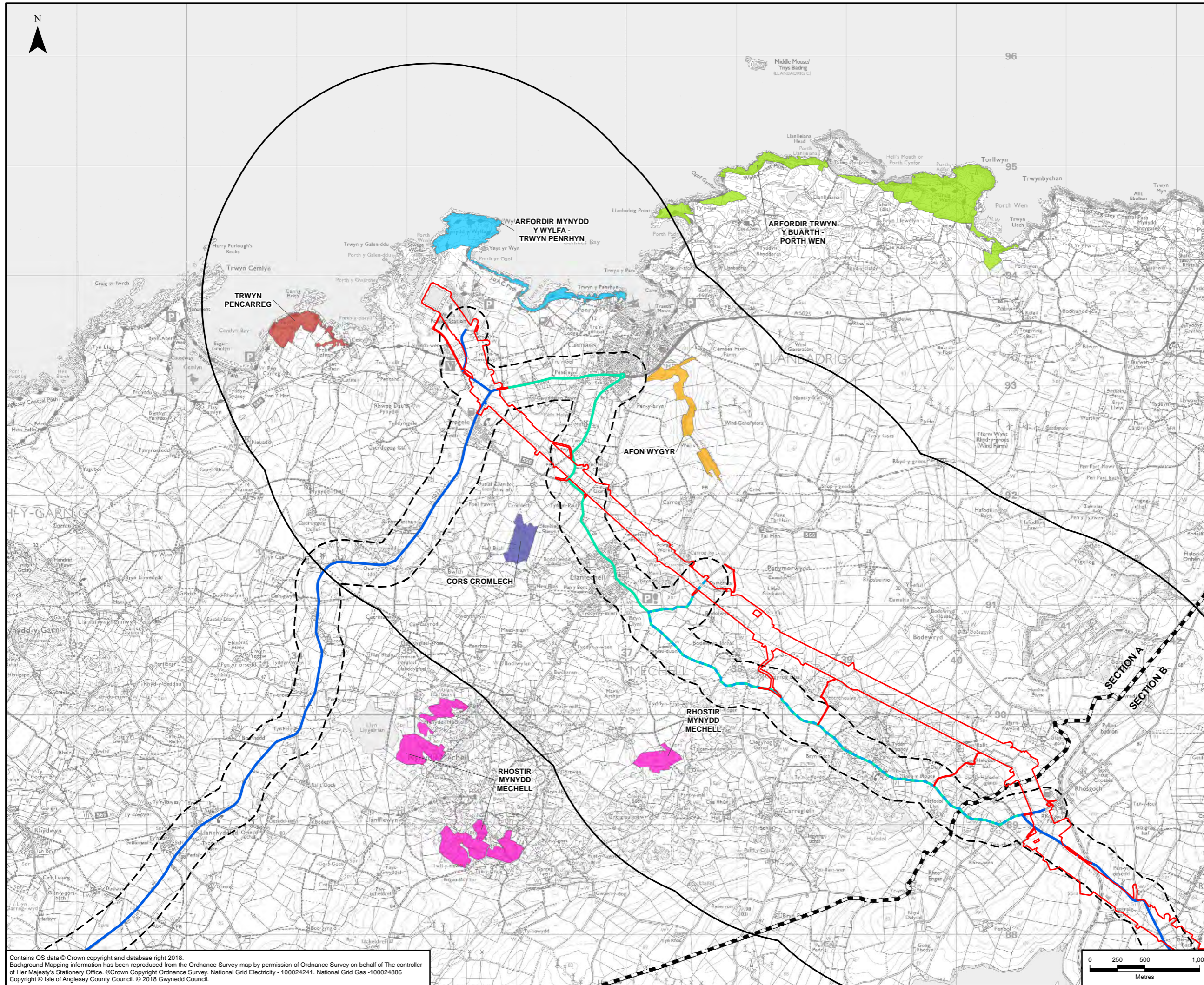
Non-Statutory Designated Sites Wildlife Sites

Chapter 9 – Figure 4

National Grid (North Wales Connection Project)

Regulation 5(2)(a) including (l) and (m) of the Infrastructure Planning (Applications: Prescribed Forms and Procedure) Regulations 2009





- LEGEND**
- ORDER LIMITS
 - 2KM STUDY AREA
 - SECTION CUTLINES
 - CONSTRUCTION ROUTES**
 - 200M BUFFER OF CONSTRUCTION ROUTES
 - PRIMARY LIGHT GOODS VEHICLE (LGV) / HEAVY GOODS VEHICLE (HGV)¹
 - LGV / TRACTOR TRAILER ROUTE
 - PRIMARY LGV ROUTE
 - ANGLESEY WILDLIFE SITES**
 - AFON WYGYR
 - ARFORDIR MYNYDD Y WYLFA - TRWYN PENRHYN
 - ARFORDIR TRWYN Y BUARTH - PORTH WEN
 - CORS CROMLECH
 - RHOSTIR MYNYDD MEHELL
 - TRWYN PENCARREG

- NOTES**
- 1: LIGHT GOODS VEHICLE (LGV) 3.5T OR BELOW HEAVY GOODS VEHICLE (HGV) ABOVE 3.5T
 - 2: PRIMARY LGV / HGV ROUTE, LGV / HGV ENABLING WORKS ROUTE, THH / C/SEC EMERGENCY ACCESS AND THH / C/SEC OPERATION AND MAINTENANCE ROUTE
 - 3: LGV / HGV ENABLING WORKS ROUTE, THH / C/SEC EMERGENCY ACCESS AND THH / C/SEC OPERATION AND MAINTENANCE ROUTE
 - 4: LGV / HGV ENABLING WORKS ROUTE, LGV / HGV CONTINGENCY ROUTE
 - 5: PRIMARY LGV ROUTE, LGV / HGV ENABLING WORKS ROUTE, THH / C/SEC EMERGENCY ACCESS AND THH / C/SEC OPERATION AND MAINTENANCE ROUTE
 - 6: THH / C/SEC EMERGENCY ACCESS AND THH / C/SEC OPERATION AND MAINTENANCE ROUTE
 - 7: ONLY THOSE SITES WHICH FALL WITHIN THE STUDY AREA OR HAVE POTENTIAL FOR PATHWAYS FOR EFFECTS ARE INCLUDED WITHIN APPENDIX 9.2 DESIGNATED SITES INFORMATION (DOCUMENT 5.9.2.2).

Rev	Date	Description	GIS	Chk	App
A	23/07/2018	ENVIRONMENTAL STATEMENT	AB	LS	NL

nationalgrid

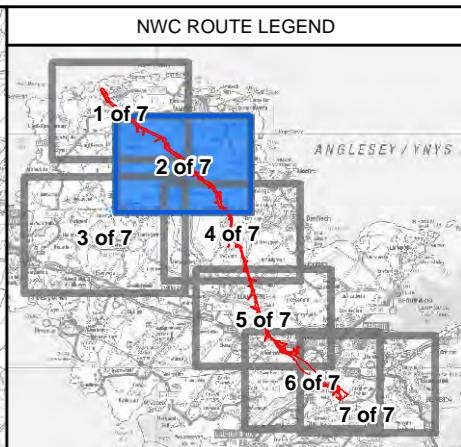
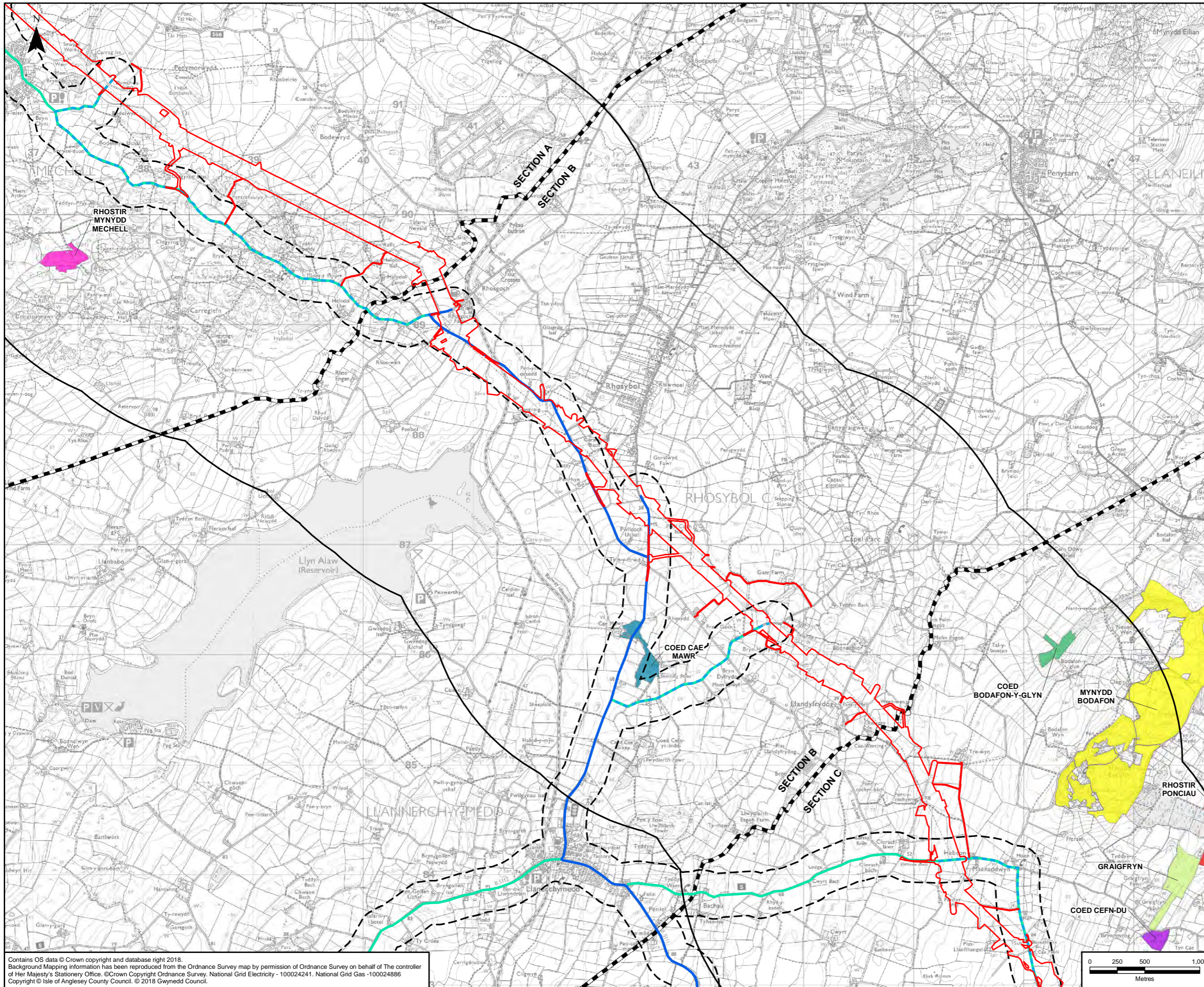
Scheme: NORTH WALES CONNECTION PROJECT

Document Number: 5.9.1.4

Document Title: **FIGURE 9.4
NON-STATUTORY DESIGNATED SITES - WILDLIFE SITES
SECTION A**

Creator:	Date:	Checker:	Date:	Approver:	Date:
AB	23/07/2018	LS	23/07/2018	NL	23/07/2018
Document Type:	Scale:	Format:	Sheets:	Rev:	
FIGURE	1:32,000	A3	1 of 7	A	

Contains OS data © Crown copyright and database right 2018. Background Mapping information has been reproduced from the Ordnance Survey map by permission of Ordnance Survey on behalf of The controller of Her Majesty's Stationery Office. © Crown Copyright Ordnance Survey, National Grid Electricity - 100024241. National Grid Gas - 100024886 Copyright © Isle of Anglesey County Council. © 2018 Gwynedd Council.



- LEGEND**
- ORDER LIMITS
 - 2KM STUDY AREA
 - SECTION CUTLINES
 - CONSTRUCTION ROUTES**
 - 200M BUFFER OF CONSTRUCTION ROUTES
 - PRIMARY LIGHT GOODS VEHICLE (LGV) / HEAVY GOODS VEHICLE (HGV)¹
 - LGV / TRACTOR TRAILER ROUTE
 - PRIMARY LGV ROUTE
 - ANGLESEY WILDLIFE SITES**
 - COED BODAFON-Y-GLYN
 - COED CAE MAWR
 - COED CEFN-DU
 - GRAIGFRYFN
 - MYNYDD BODAFON
 - RHOSTIR MYNYDD MEHELL
 - RHOSTIR PONCIAU

- NOTES**
- 1: LIGHT GOODS VEHICLE (LGV) 3.5T OR BELOW HEAVY GOODS VEHICLE (HGV) ABOVE 3.5T
 - 2: PRIMARY LGV / HGV ROUTE, LGV / HGV ENABLING WORKS ROUTE, THH / C/SEC EMERGENCY ACCESS AND THH / C/SEC OPERATION AND MAINTENANCE ROUTE
 - 3: LGV / HGV ENABLING WORKS ROUTE, THH / C/SEC EMERGENCY ACCESS AND THH / C/SEC OPERATION AND MAINTENANCE ROUTE
 - 4: LGV / HGV ENABLING WORKS ROUTE, LGV / HGV CONTINGENCY ROUTE
 - 5: PRIMARY LGV ROUTE, LGV / HGV ENABLING WORKS ROUTE, THH / C/SEC EMERGENCY ACCESS AND THH / C/SEC OPERATION AND MAINTENANCE ROUTE
 - 6: THH / C/SEC EMERGENCY ACCESS AND THH / C/SEC OPERATION AND MAINTENANCE ROUTE
 - 7: ONLY THOSE SITES WHICH FALL WITHIN THE STUDY AREA OR HAVE POTENTIAL FOR PATHWAYS FOR EFFECTS ARE INCLUDED WITHIN APPENDIX 9.2 DESIGNATED SITES INFORMATION (DOCUMENT 5.9.2.2).

Rev	Date	Description	GIS	Chk	App
A	23/07/2018	ENVIRONMENTAL STATEMENT	AB	LS	NL

nationalgrid

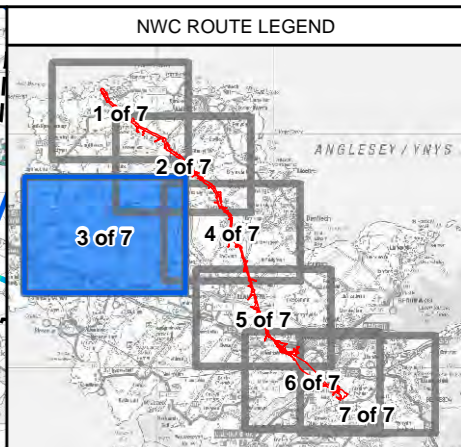
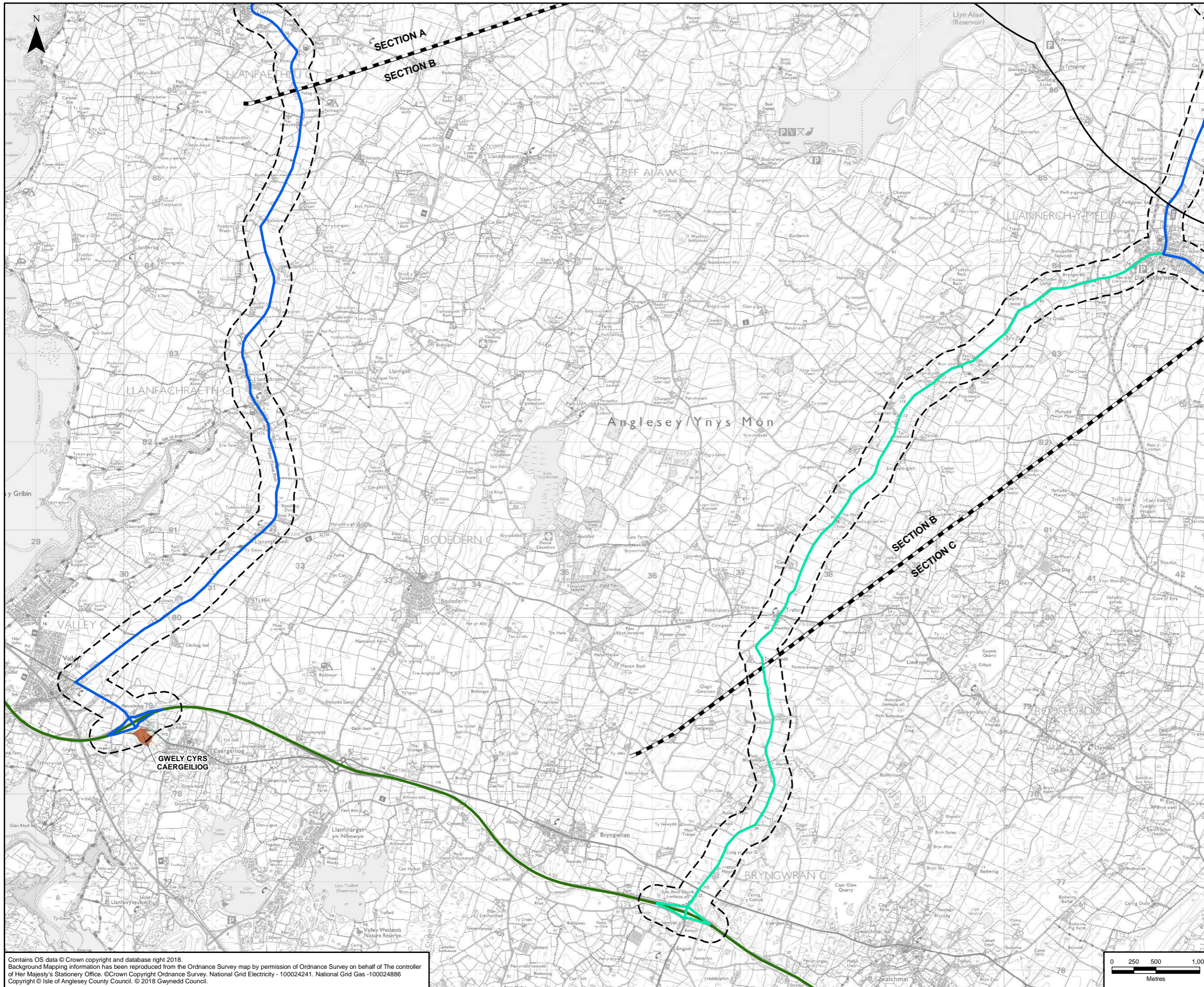
Scheme: NORTH WALES CONNECTION PROJECT

Document Number: 5.9.1.4

Document Title: **FIGURE 9.4
NON-STATUTORY DESIGNATED SITES - WILDLIFE SITES
SECTION B**

Creator: AB	Date: 23/07/2018	Checker: LS	Date: 23/07/2018	Approver: NL	Date: 23/07/2018
Document Type: FIGURE	Scale: 1:32,000	Format: A3	Sheets: 2 of 7	Rev: A	

Contains OS data © Crown copyright and database right 2018. Background Mapping information has been reproduced from the Ordnance Survey map by permission of Ordnance Survey on behalf of The controller of Her Majesty's Stationery Office. © Crown Copyright Ordnance Survey, National Grid Electricity - 100024241. National Grid Gas - 100024886 Copyright © Isle of Anglesey County Council. © 2018 Gwynedd Council.



- LEGEND**
- ORDER LIMITS
 - 2KM STUDY AREA
 - SECTION CUTLINES
 - CONSTRUCTION ROUTES**
 - 200M BUFFER OF CONSTRUCTION ROUTES
 - TRUNK ROAD NETWORK
 - PRIMARY LIGHT GOODS VEHICLE (LGV) / HEAVY GOODS VEHICLE (HGV)¹
 - LGV / TRACTOR TRAILER ROUTE
 - PRIMARY LGV ROUTE
 - ANGLESEY WILDLIFE SITES**
 - COED CAE MAWR
 - GWELY CYRS CAERGEILIOG

- NOTES**
- 1: LIGHT GOODS VEHICLE (LGV) 3.5T OR BELOW HEAVY GOODS VEHICLE (HGV) ABOVE 3.5T
 - 2: PRIMARY LGV / HGV ROUTE, LGV / HGV ENABLING WORKS ROUTE, THH / C/SEC EMERGENCY ACCESS AND THH / C/SEC OPERATION AND MAINTENANCE ROUTE
 - 3: LGV / HGV ENABLING WORKS ROUTE, THH / C/SEC EMERGENCY ACCESS AND THH / C/SEC OPERATION AND MAINTENANCE ROUTE
 - 4: LGV / HGV ENABLING WORKS ROUTE, LGV / HGV CONTINGENCY ROUTE
 - 5: PRIMARY LGV ROUTE, LGV / HGV ENABLING WORKS ROUTE, THH / C/SEC EMERGENCY ACCESS AND THH / C/SEC OPERATION AND MAINTENANCE ROUTE
 - 6: THH / C/SEC EMERGENCY ACCESS AND THH / C/SEC OPERATION AND MAINTENANCE ROUTE
 - 7: ONLY THOSE SITES WHICH FALL WITHIN THE STUDY AREA OR HAVE POTENTIAL FOR PATHWAYS FOR EFFECTS ARE INCLUDED WITHIN APPENDIX 9.2 DESIGNATED SITES INFORMATION (DOCUMENT 5.9.2.2).

A	23/07/2018	ENVIRONMENTAL STATEMENT	AB	LS	NL
Rev	Date	Description	GIS	Chk	App

nationalgrid

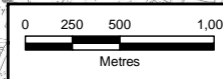
Scheme: NORTH WALES CONNECTION PROJECT

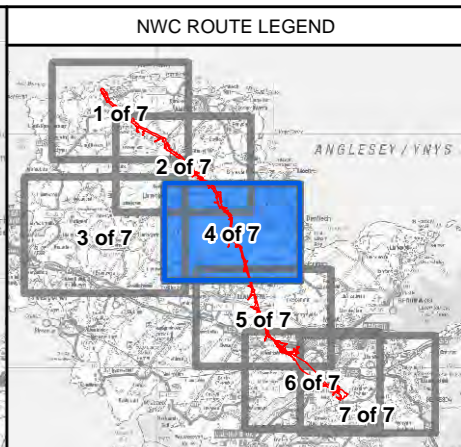
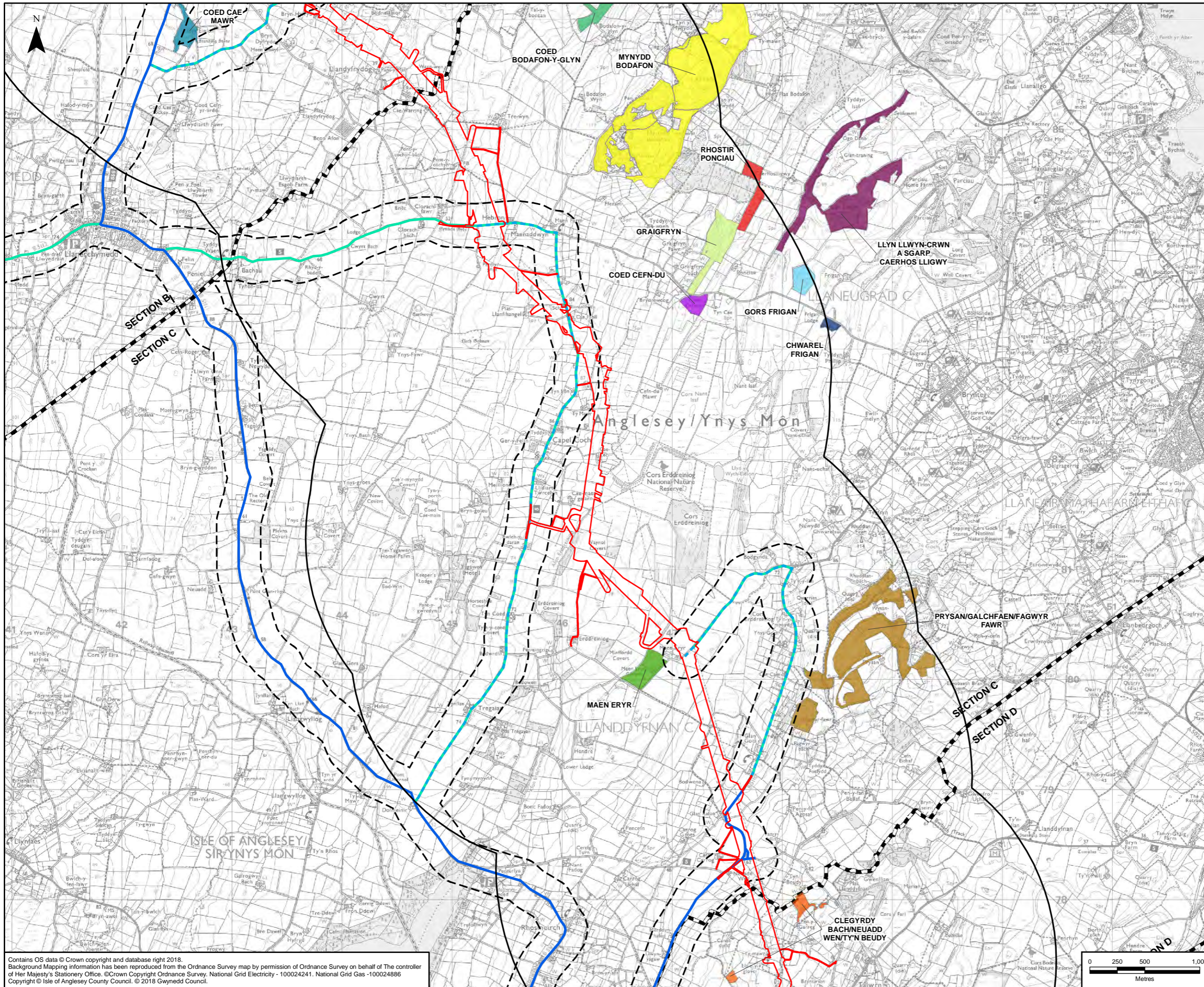
Document Number: 5.9.1.4

Document Title: **FIGURE 9.4
NON-STATUTORY DESIGNATED SITES - WILDLIFE SITES
SECTION A, B & C**

Creator: AB	Date: 23/07/2018	Checker: LS	Date: 23/07/2018	Approver: NL	Date: 23/07/2018
Document Type: FIGURE	Scale: 1:40,000	Format: A3	Sheets: 3 of 7	Rev: A	

Contains OS data © Crown copyright and database right 2018. Background Mapping information has been reproduced from the Ordnance Survey map by permission of Ordnance Survey on behalf of The controller of Her Majesty's Stationery Office. © Crown Copyright Ordnance Survey, National Grid Electricity - 100024241. National Grid Gas - 100024886 Copyright © Isle of Anglesey County Council. © 2018 Gwynedd Council.





LEGEND

- ORDER LIMITS - OPTION A
- 2KM STUDY AREA - OPTION A
- SECTION CUTLINES

CONSTRUCTION ROUTES

- 200M BUFFER OF CONSTRUCTION ROUTES
- PRIMARY LIGHT GOODS VEHICLE (LGV) / HEAVY GOODS VEHICLE (HGV)¹
- LGV / TRACTOR TRAILER ROUTE
- PRIMARY LGV ROUTE

ANGLESEY WILDLIFE SITES

- CHWAREL FRIGAN
- CLEGYRDY BACH / NEUADD WEN / TYN BEUDY
- COED BODAFON-Y-GLYN
- COED CAE MAWR
- COED CEFN-DU
- GORS FRIGAN
- GRAIGFRYN
- LLYN LLWYN-CRWN A SGARP CAERHOS LLIGWY
- MAEN ERYR
- MYNYDD BODAFON
- PRYSAN / GALCHFAEN / FAGWYR FAWR
- RHOSTIR PONCIAU

NOTES

- 1: LIGHT GOODS VEHICLE (LGV) 3.5T OR BELOW HEAVY GOODS VEHICLE (HGV) ABOVE 3.5T
- 2: PRIMARY LGV / HGV ROUTE, LGV / HGV ENABLING WORKS ROUTE, THH / C/SEC EMERGENCY ACCESS AND THH / C/SEC OPERATION AND MAINTENANCE ROUTE
- 3: LGV / HGV ENABLING WORKS ROUTE, THH / C/SEC EMERGENCY ACCESS AND THH / C/SEC OPERATION AND MAINTENANCE ROUTE
- 4: LGV / HGV ENABLING WORKS ROUTE, LGV / HGV CONTINGENCY ROUTE
- 5: PRIMARY LGV ROUTE, LGV / HGV ENABLING WORKS ROUTE, THH / C/SEC EMERGENCY ACCESS AND THH / C/SEC OPERATION AND MAINTENANCE ROUTE
- 6: THH / C/SEC EMERGENCY ACCESS AND THH / C/SEC OPERATION AND MAINTENANCE ROUTE
- 7: ONLY THOSE SITES WHICH FALL WITHIN THE STUDY AREA OR HAVE POTENTIAL FOR PATHWAYS FOR EFFECTS ARE INCLUDED WITHIN APPENDIX 9.2 DESIGNATED SITES INFORMATION (DOCUMENT 5.9.2.2).

A	23/07/2018	ENVIRONMENTAL STATEMENT	AB	LS	NL
Rev	Date	Description	GIS	Chk	App

nationalgrid

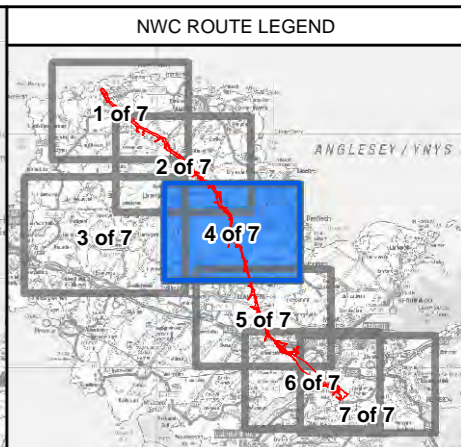
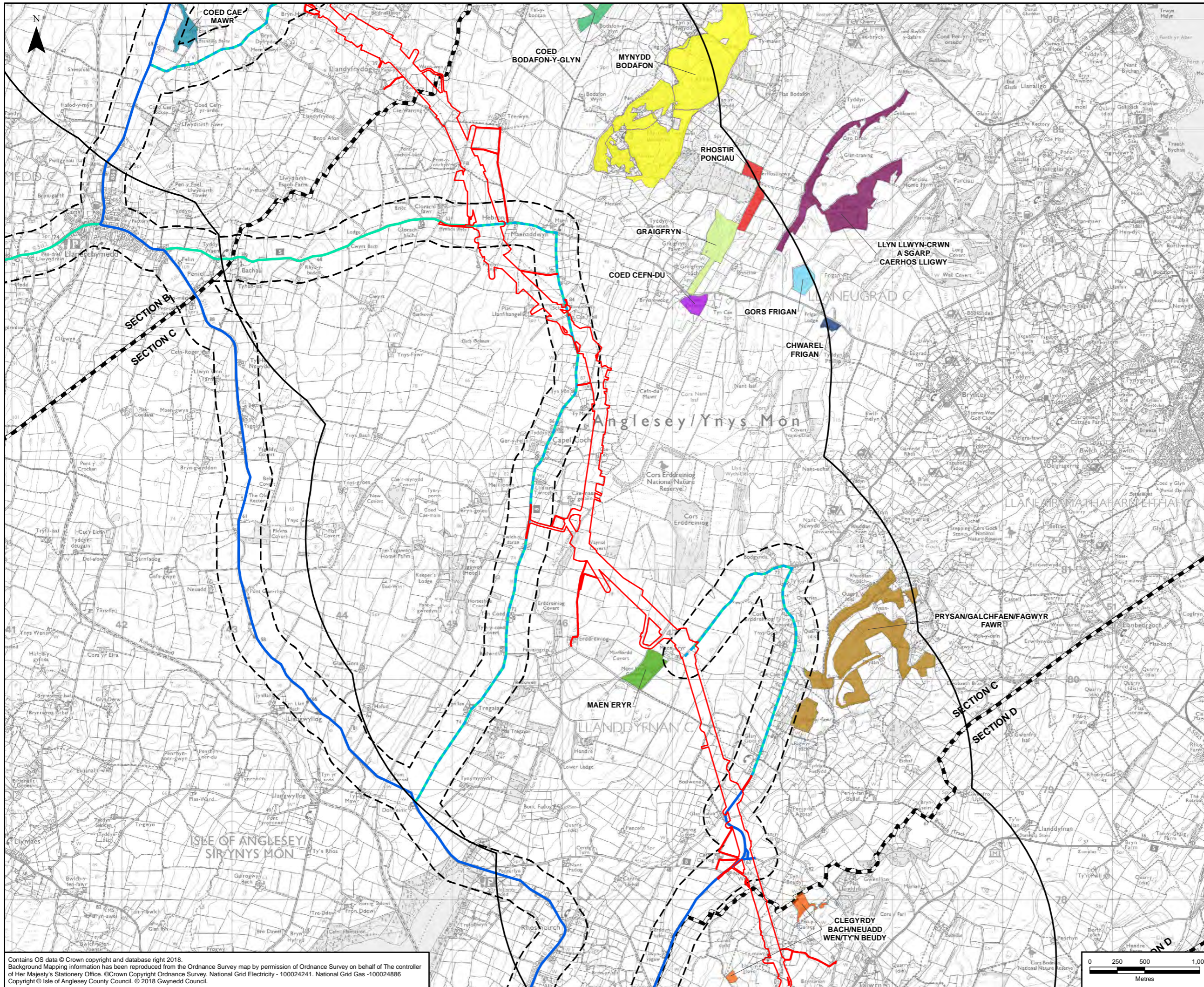
Scheme: NORTH WALES CONNECTION PROJECT

Document Number: 5.9.1.4

Document Title: **FIGURE 9.4
NON-STATUTORY DESIGNATED SITES - WILDLIFE SITES
SECTION C OPTION A**

Creator:	AB	Date:	23/07/2018	Checker:	LS	Date:	23/07/2018	Approver:	NL	Date:	23/07/2018
Document Type:	FIGURE	Scale:	1:32,000	Format:	A3	Sheets:	4 of 7 Option A	Rev:	A		

Contains OS data © Crown copyright and database right 2018. Background Mapping information has been reproduced from the Ordnance Survey map by permission of Ordnance Survey on behalf of The controller of Her Majesty's Stationery Office. © Crown Copyright Ordnance Survey, National Grid Electricity - 100024241, National Grid Gas - 100024886 Copyright © Isle of Anglesey County Council. © 2018 Gwynedd Council.



- LEGEND**
- ORDER LIMITS - OPTION B
 - 2KM STUDY AREA - OPTION B
 - SECTION OUTLINES
- CONSTRUCTION ROUTES**
- 200M BUFFER OF CONSTRUCTION ROUTES
 - PRIMARY LIGHT GOODS VEHICLE (LGV) / HEAVY GOODS VEHICLE (HGV)¹
 - LGV / TRACTOR TRAILER ROUTE
 - PRIMARY LGV ROUTE
- ANGLESEY WILDLIFE SITES**
- CHWAREL FRIGAN
 - CLEGYRDY BACH / NEUADD WEN / TYN BEUDY
 - COED BODAFON-Y-GLYN
 - COED CAE MAWR
 - COED CEFN-DU
 - GORS FRIGAN
 - GRAIGFRYN
 - LLYN LLWYN-CRWN A SGARP CAERHOS LLIGWY
 - MAEN ERYR
 - Mynydd Bodafon
 - PRYSAN / GALCHFAEN / FAGWYR FAWR
 - RHOSTIR PONCIAU

- NOTES**
- 1: LIGHT GOODS VEHICLE (LGV) 3.5T OR BELOW HEAVY GOODS VEHICLE (HGV) ABOVE 3.5T
 - 2: PRIMARY LGV / HGV ROUTE, LGV / HGV ENABLING WORKS ROUTE, THH / C/SEC EMERGENCY ACCESS AND THH / C/SEC OPERATION AND MAINTENANCE ROUTE
 - 3: LGV / HGV ENABLING WORKS ROUTE, THH / C/SEC EMERGENCY ACCESS AND THH / C/SEC OPERATION AND MAINTENANCE ROUTE
 - 4: LGV / HGV ENABLING WORKS ROUTE, LGV / HGV CONTINGENCY ROUTE
 - 5: PRIMARY LGV ROUTE, LGV / HGV ENABLING WORKS ROUTE, THH / C/SEC EMERGENCY ACCESS AND THH / C/SEC OPERATION AND MAINTENANCE ROUTE
 - 6: THH / C/SEC EMERGENCY ACCESS AND THH / C/SEC OPERATION AND MAINTENANCE ROUTE
 - 7: ONLY THOSE SITES WHICH FALL WITHIN THE STUDY AREA OR HAVE POTENTIAL FOR PATHWAYS FOR EFFECTS ARE INCLUDED WITHIN APPENDIX 9.2 DESIGNATED SITES INFORMATION (DOCUMENT 5.9.2.2).

A	23/07/2018	ENVIRONMENTAL STATEMENT	AB	LS	NL
Rev	Date	Description	GIS	Chk	App

nationalgrid

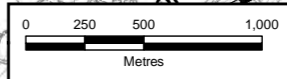
Scheme: NORTH WALES CONNECTION PROJECT

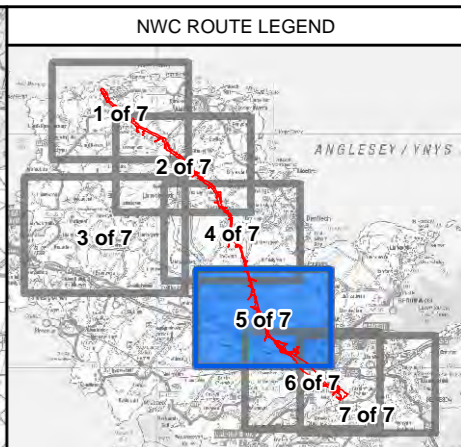
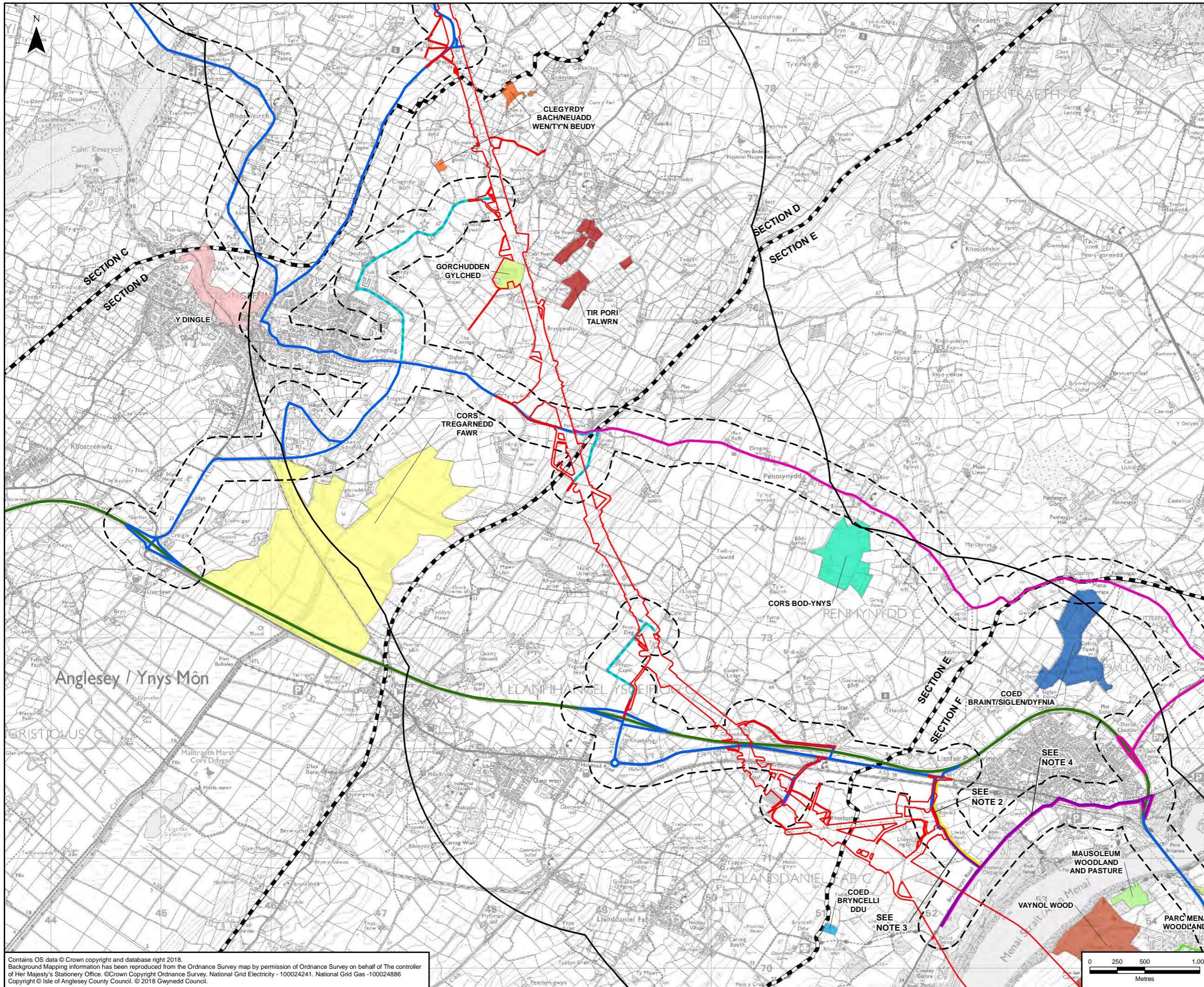
Document Number: 5.9.1.4

Document Title: **FIGURE 9.4
NON-STATUTORY DESIGNATED SITES - WILDLIFE SITES
SECTION C OPTION B**

Creator:	AB	Date:	23/07/2018	Checker:	LS	Date:	23/07/2018	Approver:	NL	Date:	23/07/2018
Document Type:	FIGURE	Scale:	1:32,000	Format:	A3	Sheets:	4 of 7 Option B	Rev:	A		

Contains OS data © Crown copyright and database right 2018. Background Mapping information has been reproduced from the Ordnance Survey map by permission of Ordnance Survey on behalf of The controller of Her Majesty's Stationery Office. © Crown Copyright Ordnance Survey, National Grid Electricity - 100024241, National Grid Gas - 100024886 Copyright © Isle of Anglesey County Council. © 2018 Gwynedd Council.





- LEGEND**
- ORDER LIMITS - OPTION A
 - 2KM STUDY AREA - OPTION A
 - SECTION OUTLINES
 - CONSTRUCTION ROUTES**
 - 200M BUFFER OF CONSTRUCTION ROUTES
 - TRUNK ROAD NETWORK
 - PRIMARY LIGHT GOODS VEHICLE (LGV) / HEAVY GOODS VEHICLE (HGV)¹
 - LGV / TRACTOR TRAILER ROUTE
 - PRIMARY LGV ROUTE
 - LGV / HGV ENABLING WORKS ROUTE
 - LGV / HGV CONTINGENCY ROUTE
 - TUNNEL HEAD HOUSE (THH) AND CABLE SEALING END COMPOUND (CSEC) EMERGENCY ACCESS
 - THH / CSEC OPERATION AND MAINTENANCE ROUTE
 - ANGLESEY WILDLIFE SITES**
 - CLEGYRDY BACH / NEUADD WEN / TY'N BEUDY
 - COED BRAINT / SIGLEN / DYFNIA
 - COED BRYNCELLI DDU
 - CORS BOD-YNYS
 - CORS TREGARNEDD FAWR
 - GORCHUDDENN GYLCHED
 - TIR PORI TALWRN
 - Y DINGLE
 - GWYNEDD CANDIDATE WILDLIFE SITES**
 - PARC MENAI WOODLANDS
 - GWYNEDD WILDLIFE SITES**
 - MAUSOLEUM WOODLAND AND PASTURE
 - RAILWAY CUTTINGS (TREBORTH)
 - VAYNOL WOOD

- NOTES**
- 1: LIGHT GOODS VEHICLE (LGV) 3.5T OR BELOW HEAVY GOODS VEHICLE (HGV) ABOVE 3.5T
 - 2: PRIMARY LGV / HGV ROUTE, LGV / HGV ENABLING WORKS ROUTE, THH / CSEC EMERGENCY ACCESS AND THH / CSEC OPERATION AND MAINTENANCE ROUTE
 - 3: LGV / HGV ENABLING WORKS ROUTE, THH / CSEC EMERGENCY ACCESS AND THH / CSEC OPERATION AND MAINTENANCE ROUTE
 - 4: LGV / HGV ENABLING WORKS ROUTE, LGV / HGV CONTINGENCY ROUTE
 - 5: PRIMARY LGV ROUTE, LGV / HGV ENABLING WORKS ROUTE, THH / CSEC EMERGENCY ACCESS AND THH / CSEC OPERATION AND MAINTENANCE ROUTE
 - 6: THH / CSEC EMERGENCY ACCESS AND THH / CSEC OPERATION AND MAINTENANCE ROUTE
 - 7: ONLY THOSE SITES WHICH FALL WITHIN THE STUDY AREA OR HAVE POTENTIAL FOR PATHWAYS FOR EFFECTS ARE INCLUDED WITHIN APPENDIX 9.2 DESIGNATED SITES INFORMATION (DOCUMENT 5.9.2.2)

A	23/07/2018	ENVIRONMENTAL STATEMENT	AB	LS	NL
Rev	Date	Description	GIS	Chk	App

nationalgrid

Scheme: NORTH WALES CONNECTION PROJECT

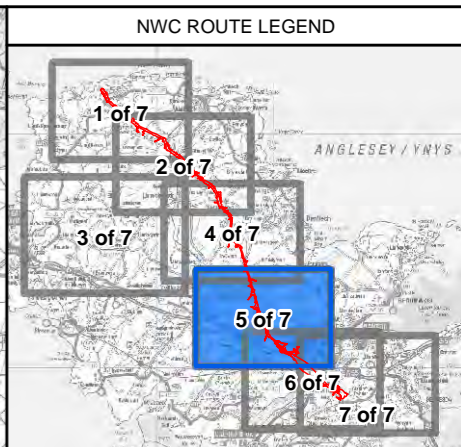
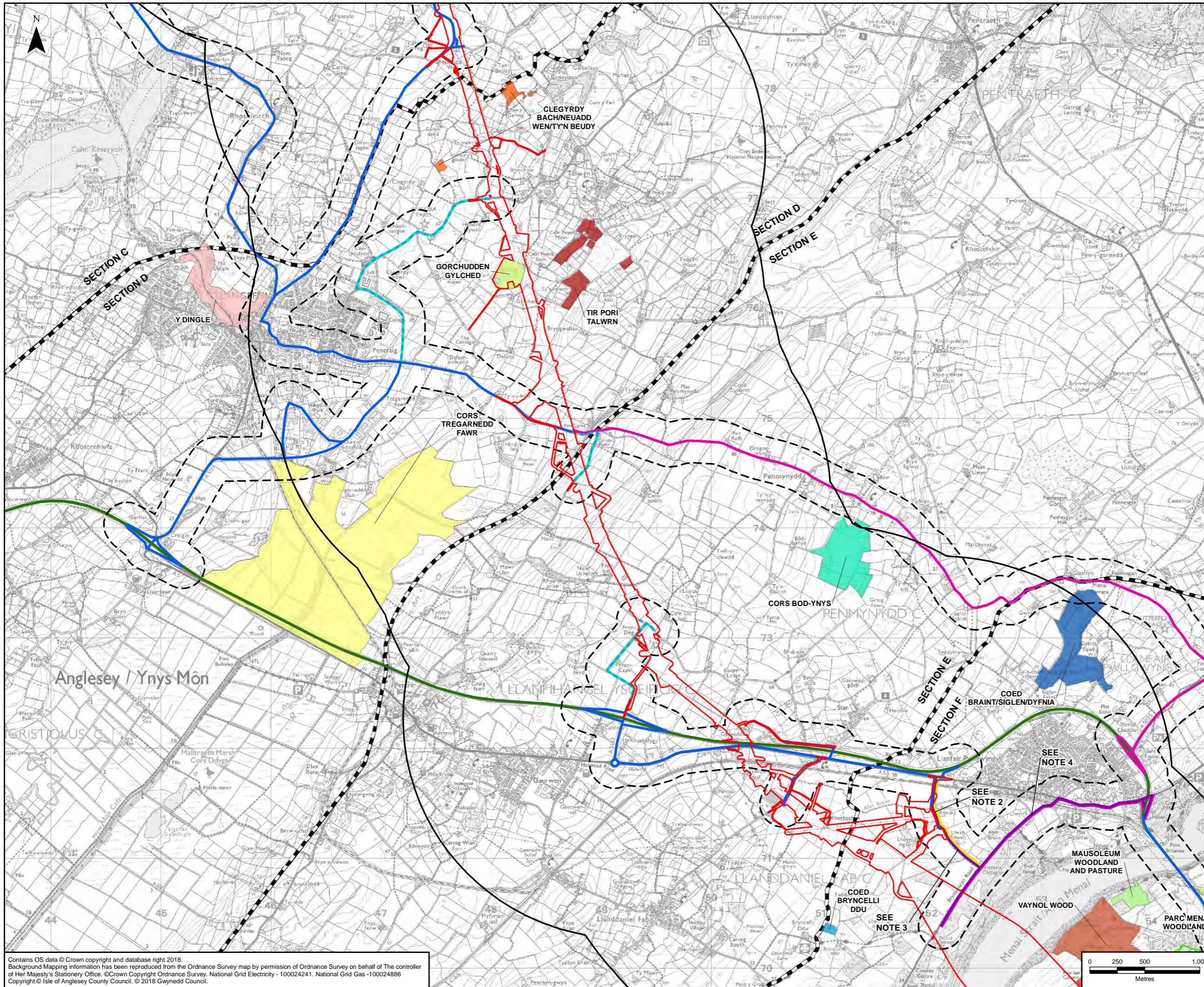
Document Number: 5.9.1.4

Document Title: FIGURE 9.4 NON-STATUTORY DESIGNATED SITES - WILDLIFE SITES SECTION D & E OPTION A

Creator:	Date:	Checker:	Date:	Approver:	Date:
AB	23/07/2018	LS	23/07/2018	NL	23/07/2018

Document Type:	Scale:	Format:	Sheets:	Rev:
FIGURE	1:32,000	A3	5 of 7 Option A	A

Contains OS data © Crown copyright and database right 2018. Background Mapping Information has been reproduced from the Ordnance Survey map by permission of Ordnance Survey on behalf of The controller of Her Majesty's Stationery Office. © Crown Copyright Ordnance Survey, National Grid Electricity - 100024241. National Grid Gas - 100024886 Copyright © Isle of Anglesey County Council. © 2018 Gwynedd Council.



- LEGEND**
- ORDER LIMITS - OPTION B
 - 2KM STUDY AREA - OPTION B
 - SECTION OUTLINES
 - CONSTRUCTION ROUTES**
 - 200M BUFFER OF CONSTRUCTION ROUTES
 - TRUNK ROAD NETWORK
 - PRIMARY LIGHT GOODS VEHICLE (LGV) / HEAVY GOODS VEHICLE (HGV)¹
 - LGV / TRACTOR TRAILER ROUTE
 - PRIMARY LGV ROUTE
 - LGV / HGV ENABLING WORKS ROUTE
 - LGV / HGV CONTINGENCY ROUTE
 - TUNNEL HEAD HOUSE (THH) AND CABLE SEALING END COMPOUND (CSEC) EMERGENCY ACCESS
 - THH / CSEC OPERATION AND MAINTENANCE ROUTE
 - ANGLESEY WILDLIFE SITES**
 - CLEGYRDY BACH / NEUADD WEN / TY'N BEUDY
 - COED BRAINT / SIGLEN / DYFNIA
 - COED BRYNCELLI DDU
 - CORS BOD-YNYS
 - CORS TREGARNEDD FAWR
 - GORCHUDDEN GYLCHED
 - TIR PORI TALWRN
 - Y DINGLE
 - GWYNEDD CANDIDATE WILDLIFE SITES**
 - PARC MENAI WOODLANDS
 - GWYNEDD WILDLIFE SITES**
 - MAUSOLEUM WOODLAND AND PASTURE
 - RAILWAY CUTTINGS (TREBORTH)
 - VAYNOL WOOD

- NOTES**
- 1: LIGHT GOODS VEHICLE (LGV) 3.5T OR BELOW HEAVY GOODS VEHICLE (HGV) ABOVE 3.5T
 - 2: PRIMARY LGV / HGV ROUTE, LGV / HGV ENABLING WORKS ROUTE, THH / CSEC EMERGENCY ACCESS AND THH / CSEC OPERATION AND MAINTENANCE ROUTE
 - 3: LGV / HGV ENABLING WORKS ROUTE, THH / CSEC EMERGENCY ACCESS AND THH / CSEC OPERATION AND MAINTENANCE ROUTE
 - 4: LGV / HGV ENABLING WORKS ROUTE, LGV / HGV CONTINGENCY ROUTE
 - 5: PRIMARY LGV ROUTE, LGV / HGV ENABLING WORKS ROUTE, THH / CSEC EMERGENCY ACCESS AND THH / CSEC OPERATION AND MAINTENANCE ROUTE
 - 6: THH / CSEC EMERGENCY ACCESS AND THH / CSEC OPERATION AND MAINTENANCE ROUTE
 - 7: ONLY THOSE SITES WHICH FALL WITHIN THE STUDY AREA OR HAVE POTENTIAL FOR PATHWAYS FOR EFFECTS ARE INCLUDED WITHIN APPENDIX 9.2 DESIGNATED SITES INFORMATION (DOCUMENT 5.9.2.2).

Rev	Date	Description	GIS	Chk	App
A	23/07/2018	ENVIRONMENTAL STATEMENT	AB	LS	NL

nationalgrid

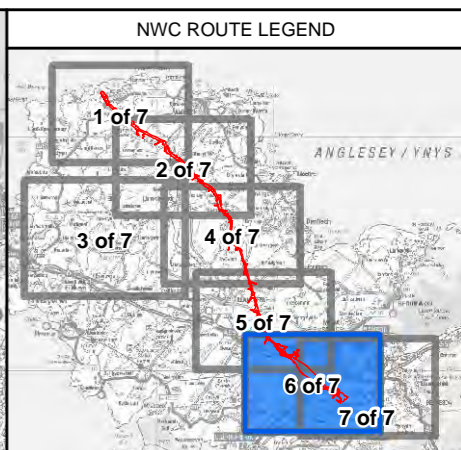
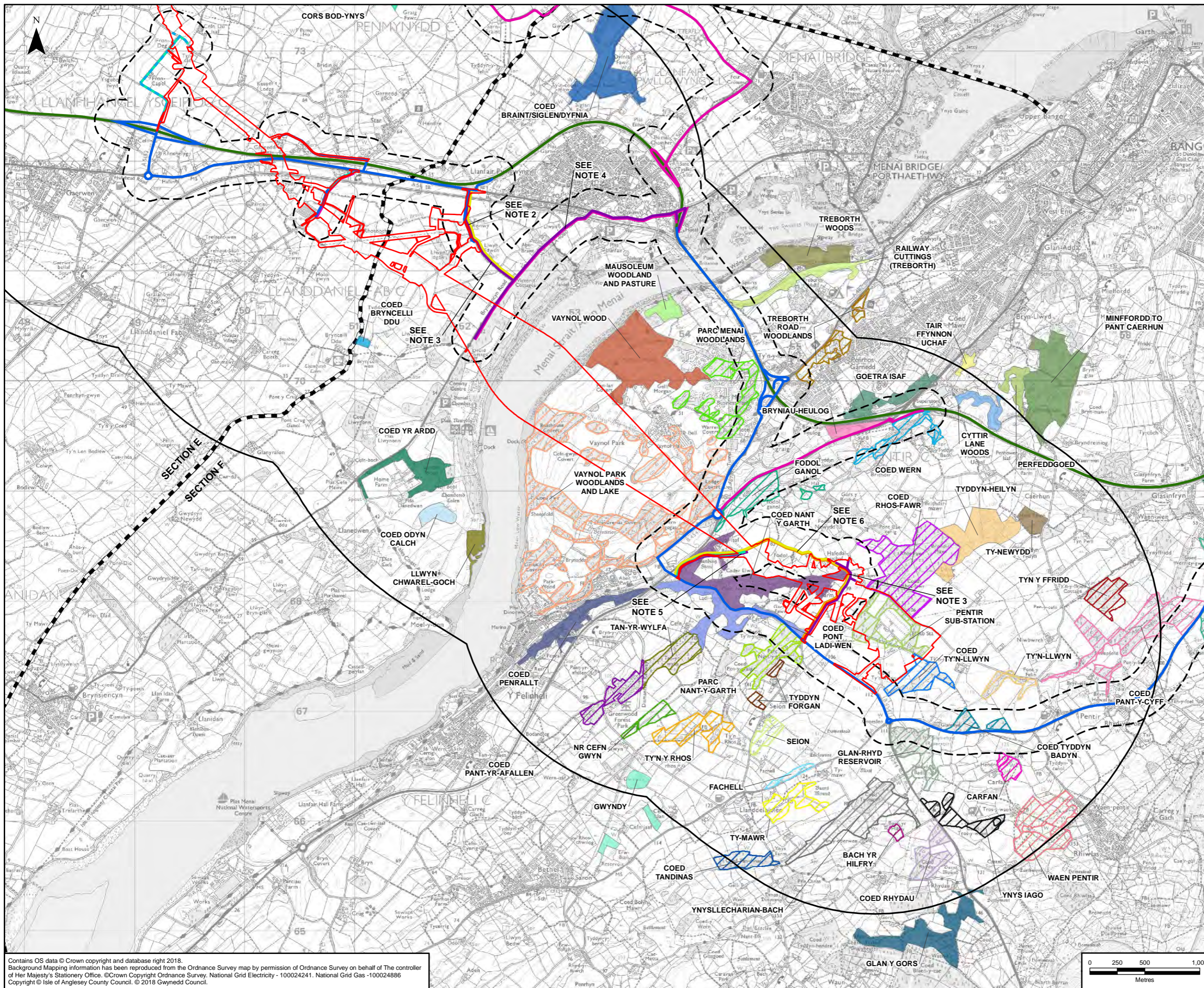
Scheme: NORTH WALES CONNECTION PROJECT

Document Number: 5.9.1.4

Document Title: FIGURE 9.4 NON-STATUTORY DESIGNATED SITES - WILDLIFE SITES SECTION D & E OPTION B

Creator: AB	Date: 23/07/2018	Checker: LS	Date: 23/07/2018	Approver: NL	Date: 23/07/2018
Document Type: FIGURE	Scale: 1:32,000	Format: A3	Sheets: 5 of 7 Option B	Rev: A	

Contains OS data © Crown copyright and database right 2018. Background Mapping Information has been reproduced from the Ordnance Survey map by permission of Ordnance Survey on behalf of The controller of Her Majesty's Stationery Office. © Crown Copyright Ordnance Survey, National Grid Electricity - 100024241. National Grid Gas - 100024886 Copyright © Isle of Anglesey County Council. © 2018 Gwynedd Council.



LEGEND	
[Red outline]	ORDER LIMITS
[Black dashed line]	2KM STUDY AREA
[Black dashed line]	SECTION OUTLINES
[Black dashed line]	CONSTRUCTION ROUTES
[Black dashed line]	200M BUFFER OF CONSTRUCTION ROUTES
[Green line]	TRUNK ROAD NETWORK
[Blue line]	PRIMARY LIGHT GOODS VEHICLE (LGV) / HEAVY GOODS VEHICLE (HGV) ROUTE
[Red line]	LGV / TRACTOR TRAILER ROUTE
[Green line]	PRIMARY LGV ROUTE
[Purple line]	LGV / HGV ENABLING WORKS ROUTE
[Pink line]	LGV / HGV CONTINGENCY ROUTE
[Yellow line]	TUNNEL HEAD HOUSE (THH) AND CABLE SEALING END COMPOUND (CSEC) EMERGENCY ACCESS
[Orange line]	THH / CSEC OPERATION AND MAINTENANCE ROUTE
[Green hatched]	FODOL GANOL
[Blue hatched]	GLAN-RHYD RESERVOIR
[Red hatched]	NR CEFN GWYN
[Green hatched]	PARC MENAI WOODLANDS
[Blue hatched]	PARC NANT-Y-GARTH
[Red hatched]	PENTIR SUB-STATION
[Green hatched]	RHYDAU DUON
[Blue hatched]	SEION
[Red hatched]	TAN-YR-WYLFA
[Green hatched]	TREBORTH ROAD WOODLANDS
[Blue hatched]	TYN Y RHOS
[Red hatched]	TYN-LLWYN
[Green hatched]	TY-MAWR
[Blue hatched]	TYDDYN FORGAN
[Red hatched]	TYN Y FFRIDD
[Green hatched]	TYDDYN HEILYN
[Blue hatched]	TY-NEWYDD
[Red hatched]	TYN Y FFRIDD
[Green hatched]	TYN-LLWYN
[Blue hatched]	TY-NEWYDD
[Red hatched]	TYDDYN HEILYN
[Green hatched]	VAYNOL WOOD
[Blue hatched]	WAEN PENTIR
[Red hatched]	YNYNS IAGO
[Green hatched]	YNYNSLECHARIAN-BACH
[Blue hatched]	GWYNEDD WILDLIFE SITES
[Red hatched]	BRYNIAU-HEULOG
[Green hatched]	COED NANT Y GARTH
[Blue hatched]	COED PENRALLT
[Red hatched]	COED PENTIR
[Green hatched]	COED PANT-LADI-WEN
[Blue hatched]	COED TYTIR LANE WOODS
[Red hatched]	GLAN Y GORS
[Green hatched]	GOETRA ISAF
[Blue hatched]	GWYNDY
[Red hatched]	MAUSOLEUM WOODLAND AND PASTURE
[Green hatched]	MINFFORDD TO PANT CAERHUN
[Blue hatched]	PERFFEDGOED
[Red hatched]	RAILWAY CUTTINGS (TREBORTH)
[Green hatched]	TAIR FFYNNON UCHAF
[Blue hatched]	TREBORTH WOODS
[Red hatched]	TY-NEWYDD
[Green hatched]	TYDDYN HEILYN
[Blue hatched]	VAYNOL WOOD

NOTES	
1:	LIGHT GOODS VEHICLE (LGV) 3.5T OR BELOW HEAVY GOODS VEHICLE (HGV) ABOVE 3.5T
2:	PRIMARY LGV / HGV ROUTE, LGV / HGV ENABLING WORKS ROUTE, THH / CSEC EMERGENCY ACCESS AND THH / CSEC OPERATION AND MAINTENANCE ROUTE
3:	LGV / HGV ENABLING WORKS ROUTE, THH / CSEC EMERGENCY ACCESS AND THH / CSEC OPERATION AND MAINTENANCE ROUTE
4:	LGV / HGV ENABLING WORKS ROUTE, LGV / HGV CONTINGENCY ROUTE
5:	PRIMARY LGV ROUTE, LGV / HGV ENABLING WORKS ROUTE, THH / CSEC EMERGENCY ACCESS AND THH / CSEC OPERATION AND MAINTENANCE ROUTE
6:	THH / CSEC EMERGENCY ACCESS AND THH / CSEC OPERATION AND MAINTENANCE ROUTE
7:	ONLY THOSE SITES WHICH FALL WITHIN THE STUDY AREA OR HAVE POTENTIAL FOR PATHWAYS FOR EFFECTS ARE INCLUDED WITHIN APPENDIX 9.2 DESIGNATED SITES INFORMATION (DOCUMENT 5.9.2.2)

A	23/07/2018	ENVIRONMENTAL STATEMENT	AB	LS	NL
Rev	Date	Description	GIS	Chk	App

nationalgrid

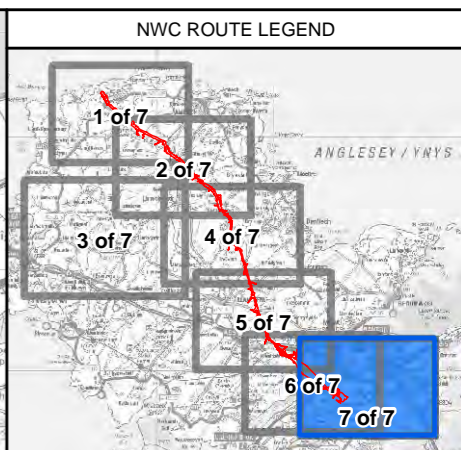
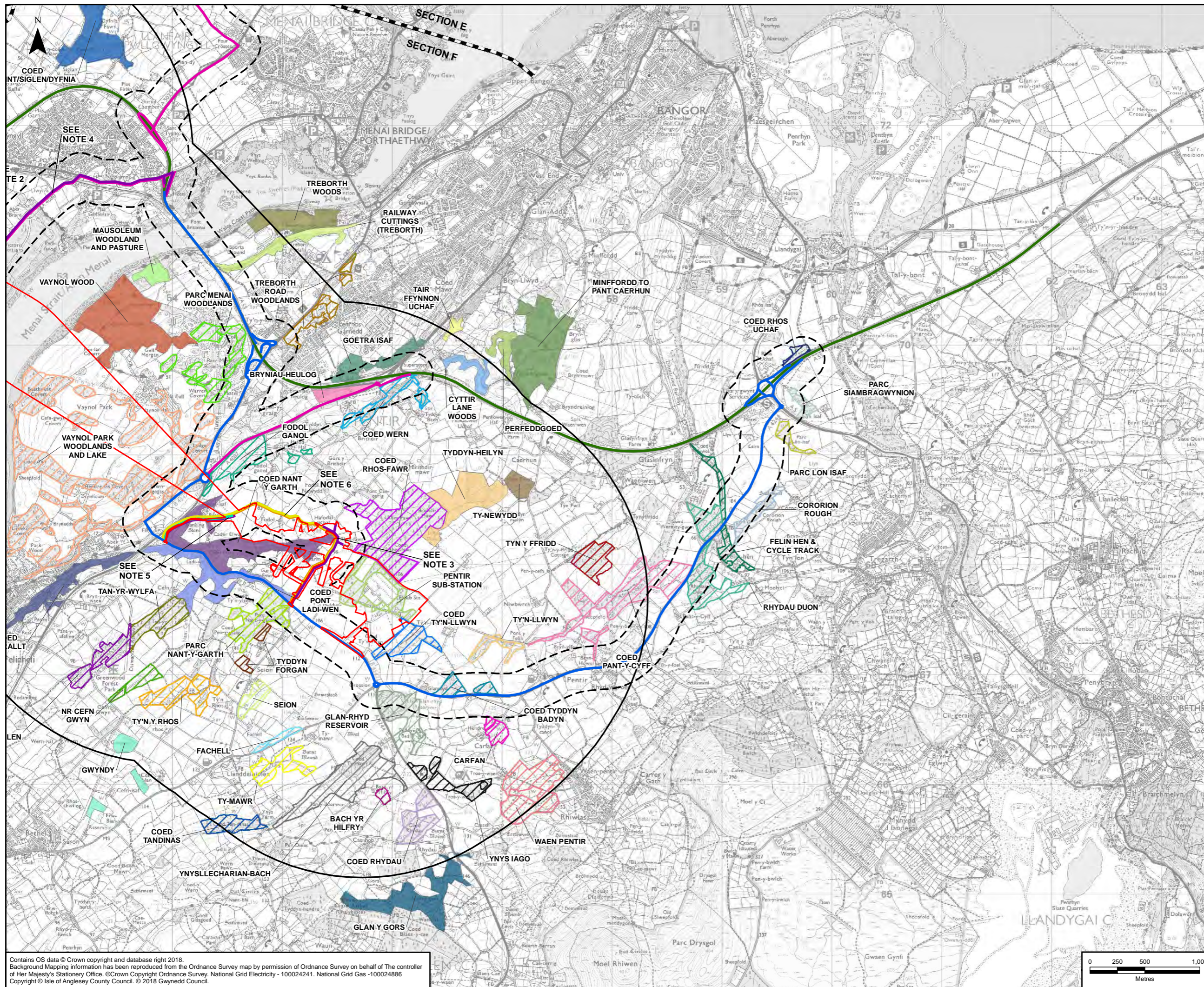
Scheme: NORTH WALES CONNECTION PROJECT

Document Number: 5.9.1.4

Document Title: FIGURE 9.4 NON-STATUTORY DESIGNATED SITES - WILDLIFE SITES SECTION F

Creator: AB	Date: 23/07/2018	Checker: LS	Date: 23/07/2018	Approver: NL	Date: 23/07/2018
Document Type: FIGURE	Scale: 1:32,000	Format: A3	Sheets: 6 of 7	Rev: A	

Contains OS data © Crown copyright and database right 2018. Background Mapping information has been reproduced from the Ordnance Survey map by permission of Ordnance Survey on behalf of The controller of Her Majesty's Stationery Office. © Crown Copyright Ordnance Survey, National Grid Electricity - 100024241. National Grid Gas - 100024886 Copyright © Isle of Anglesey County Council. © 2018 Gwynedd Council.



LEGEND

- ORDER LIMITS
- 2KM STUDY AREA
- SECTION OUTLINES
- CONSTRUCTION ROUTES
- 200M BUFFER OF CONSTRUCTION ROUTES
- TRUNK ROAD NETWORK
- PRIMARY LIGHT GOODS VEHICLE (LGV) / HEAVY GOODS VEHICLE (HGV)
- PRIMARY LGV ROUTE
- LGV / HGV ENABLING WORKS ROUTE
- LGV / HGV CONTINGENCY ROUTE
- TUNNEL HEAD HOUSE (THH) AND CABLE SEALING END COMPOUND (CSEC) EMERGENCY ACCESS
- THH / CSEC OPERATION AND MAINTENANCE ROUTE
- ANGELSEY WILDLIFE SITES
- COED BRAINT / SIGLEN / DYFNIA
- GWYNEDD CANDIDATE WILDLIFE SITES
- BACH YR HILFRY
- CARFAN
- COED PANT-Y-CYFF
- COED PANT-YR-AFALLEN
- COED RHOS-FAWR
- COED RHOS UCHAF
- COED RHYDAU
- COED TANDINAS
- COED TYN-LLWYN
- COED TYDDYN BADYN
- COED WERN
- CORORION ROUGH
- FACHELL
- FELIN HEN & CYCLE TRACK
- FODOL GANOL
- GLAN-RHYD RESERVOIR
- NR CEFN GWYN
- PARC LON ISAF
- PARC MENAI WOODLANDS
- PARC NANT-Y-GARTH
- PARC SIAMBRAGWYNNION
- PENTIR SUB-STATION
- RHYDAU DUON
- SEION
- TAN-YR-WYLFA
- TREBORTH ROAD WOODLANDS
- TYN Y RHOS
- TYN-LLWYN
- TY-MAWR
- TYDDYN FORGAN
- TYN Y FRIDD
- TY-NEWYDD
- TYDDYN HEILYN
- WAEN PENTIR
- YNSYS IAGO
- YNYSLLECHARIAN-BACH
- GWYNDD WILDLIFE SITES
- BRYNIAU-HEULOG
- COED NANT Y GARTH
- COED PENRALLT
- COED PONT LADI-WEN
- CYTTIR LANE WOODS
- GLAN Y GORS
- GOETRA ISAF
- GWYNDY
- MAUSOLEUM WOODLAND AND PASTURE
- MINFFORDD TO PANT CAERHUN
- PERFFEDGOED
- RAILWAY CUTTINGS (TREBORTH)
- TAIR FFYNNON UCHAF
- TREBORTH WOODS
- TY-NEWYDD
- TYDDYN HEILYN
- VAYNOL PARK WOODLANDS AND LAKE
- VAYNOL WOOD

NOTES

- LIGHT GOODS VEHICLE (LGV) 3.5T OR BELOW HEAVY GOODS VEHICLE (HGV) ABOVE 3.5T
- PRIMARY LGV / HGV ROUTE, LGV / HGV ENABLING WORKS ROUTE, THH / CSEC EMERGENCY ACCESS AND THH / CSEC OPERATION AND MAINTENANCE ROUTE
- LGV / HGV ENABLING WORKS ROUTE, THH / CSEC EMERGENCY ACCESS AND THH / CSEC OPERATION AND MAINTENANCE ROUTE
- LGV / HGV ENABLING WORKS ROUTE, LGV / HGV CONTINGENCY ROUTE
- PRIMARY LGV ROUTE, LGV / HGV ENABLING WORKS ROUTE, THH / CSEC EMERGENCY ACCESS AND THH / CSEC OPERATION AND MAINTENANCE ROUTE
- THH / CSEC EMERGENCY ACCESS AND THH / CSEC OPERATION AND MAINTENANCE ROUTE
- ONLY THOSE SITES WHICH FALL WITHIN THE STUDY AREA OR HAVE POTENTIAL FOR PATHWAYS FOR EFFECTS ARE INCLUDED WITHIN APPENDIX 9.2 DESIGNATED SITES INFORMATION (DOCUMENT 5.9.2.2)

A	23/07/2018	ENVIRONMENTAL STATEMENT	AB	LS	NL
Rev	Date	Description	GIS	Chk	App

nationalgrid

Scheme: NORTH WALES CONNECTION PROJECT

Document Number: 5.9.1.4

Document Title: **FIGURE 9.4**
NON-STATUTORY DESIGNATED SITES - WILDLIFE SITES SECTION F

Creator: AB Date: 23/07/2018 Checker: LS Date: 23/07/2018 Approver: NL Date: 23/07/2018

Document Type: FIGURE Scale: 1:32,000 Format: A3 Sheets: 7 of 7 Rev: A

Contains OS data © Crown copyright and database right 2018. Background Mapping information has been reproduced from the Ordnance Survey map by permission of Ordnance Survey on behalf of The controller of Her Majesty's Stationery Office. © Crown Copyright Ordnance Survey, National Grid Electricity - 100024241. National Grid Gas - 100024886 Copyright © Isle of Anglesey County Council. © 2018 Gwynedd Council.