



OUTING CARD

Lavangstinden Peak




Photo: Tine Marie V. Hagelin



Photo: Tine Marie V. Hagelin

Lavangstinden Peak 9,2 km R/T

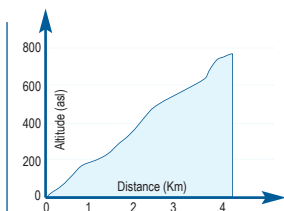
Lavangstinden peak is a relatively easy top with varied scenery and phenomenal views. The peak presides above as a massive wall on the southern end of the Lavangsdalen and the trip provides beautiful views of Balsfjorden and Lyngsalpene. The path is well marked and maintained by Balsfjord Outdoor Association with red marks. If you are lucky, thousands of flowering orchids will greet you at the start of the path. At the top there is a cache and many nice rest areas with a 360 panoramic view. Have a good trip!



Park at Elvås farm on FV 294.



The first part of the path up to the tree line follows the route to Snømannen.



Easy



Medium



Challenging



Expert





Trail grading colours show difficulty levels. Black icon on white background is ungraded.

Lavangstinden Peak



Legend

-  Trim cache
-  Parking
-  Viewpoint

Trail description

Park at Elvås farm and walk the farm road keeping right past the field. The trailhead may be difficult to find. Scale the fence where a post is marked red and from then on the path is legible. Lush forests transit into marshes brimming with orchids. It's possible to fill water bottles at the river before the tree line. The path splits above the tree line. Hold right up the ridge to Lavangstinden peak. The path to the left leads to Snømannen. The last climb is a slight incline with a beautiful view of Snømannen and Svartnestiden peak in the north. Lavangsdalen is visible from the top, with majestic Blåtind peak presiding over.

Nearby Outings

-  Holmvassfjellet 3,6 km R/T
-  Løkta-Laksvatn 9 km
-  Snømannen 15 km R/T

Contact information

Balsfjord Outdoor Association
Website: www.balsfjord.dnt.no/