


# Louth Field Names Project Catalogue

*November 2015*



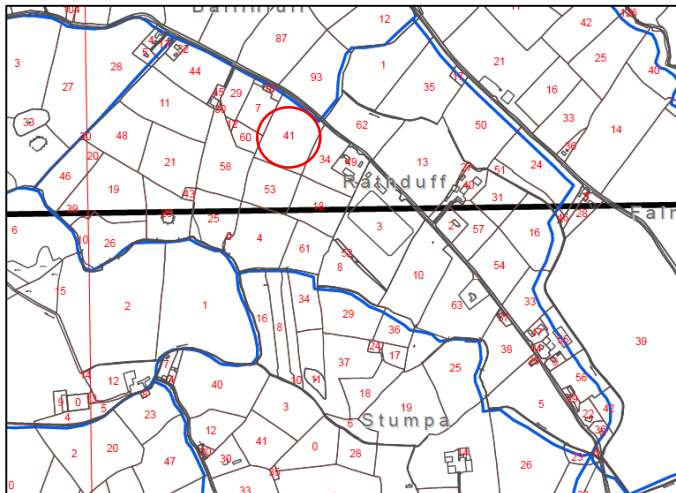
## Louth Field Names Project Catalogue

This is the catalogue of data collected by the Louth Field Names Project between October 2013 and April 2014. The catalogue comprises a list of some 10,000+ names gathered during the duration of the project.

- Each collected field name has a single entry providing the field name, ID, townland, civil parish, as well as information on the name origin, folklore and other comments where relevant.
- The catalogue is organised by townland in an alphabetical fashion.
- Each field name has a unique ID that links it to the project maps.

Townland	ID	GRID	FIELD NAME	PLACE NAME	NAME ORIGIN	Folklore	Comments
Rathduff	R549_41	6	The Lough Field			The black pig is reputed to have washed blood off himself in this lake. Seasonal lake.	Flooded for much of the year hence the name. CLAJ 7:2 (1930).

- Each field ID has two parts. The first half refers to the townland (see list below), and the second half refers to the field. In the case of Rathduff, above, R549 is the townland code and the number 41 refers to the field, numbered on the project maps.



- There are 25 project grid maps numbered 1-25. The grid map number is included in each catalogue entry.

Townland	ID	GRID	FIELD NAME	PLACE NAME	NAME ORIGIN	Folklore	Comments
Rathduff	R549_41	6	The Lough Field			The black pig is reputed to have washed blood off himself in this lake. Seasonal lake.	Flooded for much of the year hence the name. CLAJ 7:2 (1930).

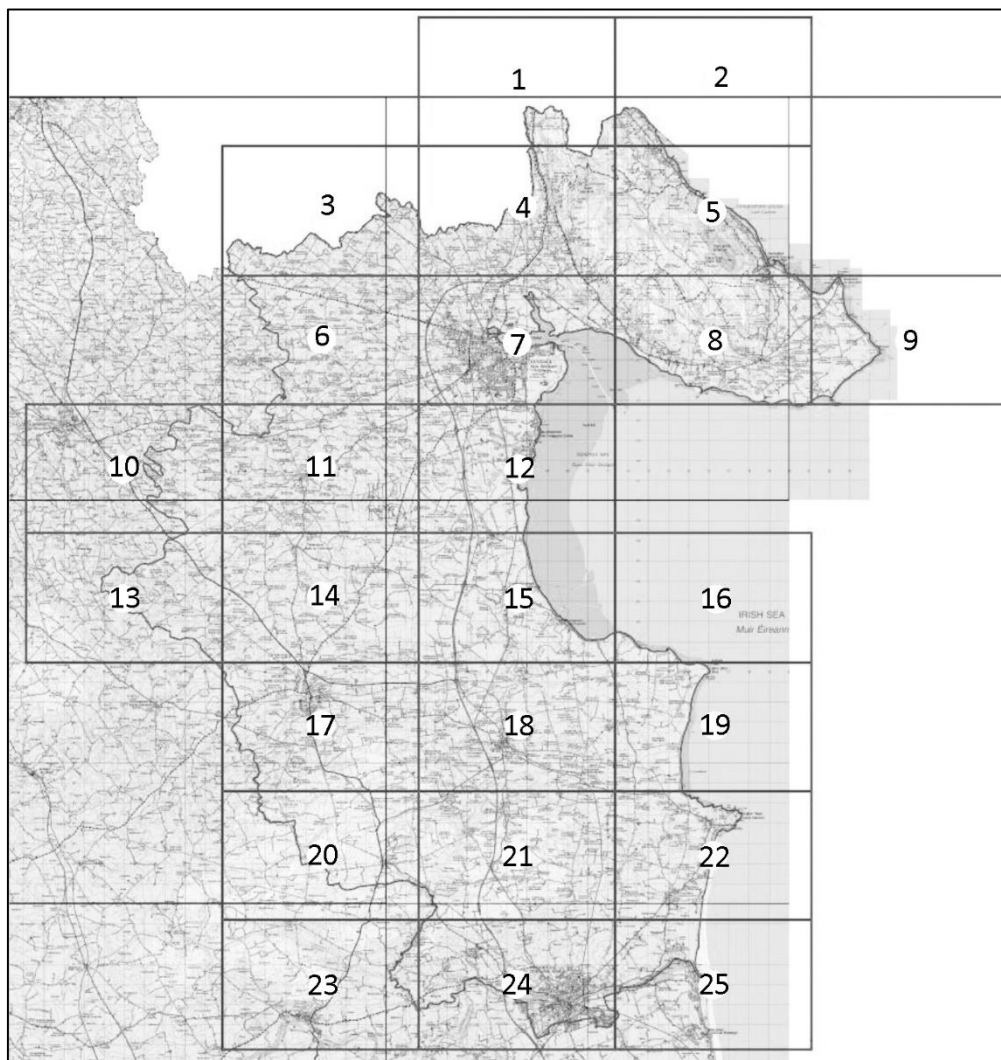


Figure 1 Map Grid Squares.

## Townland List

	Grid Square	Townland Code
<b>Townland</b>		
Aclint	13	A2
Adamstown	18	A3
Aghameen	8	A5
Allardstown	11	A8
Almondstown	22	A9
Anaglog	17	A10
Anaverna	4	A11
Annagh	13	A12
Annagh (Boltons)	6	A13
Annagh (Mc Canns)	6	A14
Annaloughan	8	A18
Annies	4	A19
Ardagh	23	A20
Ardaghy	5	A21
Ardballan	18	A22
Ardpatrick	11	A26
Ardtully Beg	8	A27
Ardtully More	8	A28
Arthurstown	14	A29
Arthurstown Little	14	A30
Artoney	11	A32
Ash Big	6	A33
Athclare	18	A35
Baggotstown	21	B37
Bailypark	24	B39
Balfeddock	22	B40
Ballabony	13	B42
Ballagan	9	B43
Ballaverty	8	B44
Ballinful	3	B46
Ballinreask	25	B49
Ballinsteskin	5	B50
Ballug	8	B53
Ballybailie	14	B54
Ballybarrack	7	B55
Ballydonnell	25	B57
Ballygoly	8	B58
Ballymageragh	18	B60
Ballymaglane	22	B61
Ballymakellett	4	B62
Ballymakenny	21	B63
Ballymascanlan	7	B64

Ballynagassan	15	B65
Ballynahattin	7	B67
Ballynamaghery	8	B68
Ballynamony (Bradshaw)	8	B69
Ballynamony (Murphy)	9	B70
Ballyonan	5	B71
Ballyoran	11	B72
Ballytrasna	9	B74
Ballytrasna	10	B75
Balregan	7	B76
Balrigan	7	B77
Balrobin	6	B78
Baltrasna	17	B79
Baltray	25	B80
Bankerstown	21	B81
Banktown	25	B82
Barabona	21	B83
Barmeath	18	B84
Barnaveddoge	17	B85
Barronstown	6	B86
Battslan	18	B87
Bavan	5	B88
Bawn	15	B89
Bawntaaffe	21	B90
Beaulieu	25	B91
Begrath	24	B92
Bellcotton	22	B93
Bellurgan	7	B94
Belpatrick	20	B95
Beltichburne	25	B96
Benagh	8	B97
Betaghstown	22	B98
Blackhall	22	B100
Blackhall (Part of )	21	P501
Blakestown	17	B102
Bogtown	14	B103
Bolies	15	B105
Boycetown	19	B106
Braganstown	15	B107
Braghan	25	B108
Brittas	21	B110
Broadlough	17	B111
Broughattin	4	B112
Brownstown	21	B113
Bryanstown	24	B114
Burren	18	B115

Calga	13	C116
Callystown	22	C117
Cangy	18	C119
Canonstown	25	C120
Cappocksgreen	17	C121
Cappoge	18	C122
Cardistown	13	C123
Carn Beg	7	C124
Carn More	7	C125
Carnalughoge	11	C126
Carnanbregagh	12	C127
Carntown	21	C129
Carrickacreagh	6	C131
Carrickallan	6	C133
Carrickalust	6	C134
Carrickaneena	4	C135
Carrickastuck	6	C136
Carrickavallan	10	C137
Carrickbaggot	21	C138
Carrickedmond	4	C140
Carrickleagh	6	C141
Carricknashanagh	21	C143
Carrickrobin	6	C144
Carstown (Ballymackenny)	21	C145
Carstown (Termonfeckin)	21	C146
Cartanstown	21	C147
Castlebellingham	15	C148
Castlecarragh	8	C149
Castlelumny	21	C150
Castlering	11	C151
Castletate	10	C152
Castletown	7	C153
Castletown	21	C154
Castletowncooley	8	C155
Cavan	12	C156
Cavanrobert	14	C158
Chanonrock	11	C159
Charlestown	14	C160
Charleville	18	C161
Churchtown	13	C163
Cloghanmoyle	13	C165
Clogher	22	C166
Clonkeehan	14	C168
Clonmore	18	C169
Cluide	18	C170
Collon	20	C172

Commons (Carlingford)	8	C173
Commons (St. Peters)	24	C174
Commons (Dromiskin)	12	C175
Coneyburrow	18	C177
Cookspark	18	C178
Cookstown	14	C179
Coolcreedan	11	C180
Coolrath	11	C183
Corbollis	14	C184
Corcreeghagh	10	C185
Cordoogan	21	C187
Corlisbane	21	C188
Cornamucklagh	2	C189
Corradoran	10	C190
Corrakit	5	C191
Corstown (Dunleer)	18	C194
Cortial	6	C195
Cotlerstown	21	C196
Crossabeagh	6	C198
Cruisetown	19	C200
Crumlin	12	C201
Culfore	4	C203
Curstown	22	C206
Dales	22	D207
Dardisrath	22	D208
Demesne	7	D213
Derrycammagh	14	D214
Derryfalone	6	D215
Dillonstown	15	D216
Donnellystown	21	D218
Doolargy	4	D219
Dowdallshill	7	D220
Draghanstown	19	D222
Drakestown	17	D223
Dromgoolestown	18	D224
Dromin	18	D225
Dromiskin	15	D226
Drumard	10	D228
Drumbilla	3	D229
Drumcar	18	D232
Drumcashel	14	D233
Drumgoolan	11	D235
Drumgowna	11	D237
Drumgur	10	D238
Drumin (Dunleer)	18	D239
Drumleck	15	D241

Drumnacarra	4	D244
Drumshallon	21	D246
Drumsinnot	6	D247
Ducavan	3	D248
Duffsfarm	22	D249
Dunany	19	D250
Dunleer	18	D254
Dunmahon	12	D255
Duryhole	21	D256
Dysart	18	D257
Earls Quarter	8	E258
Edmondstown	13	E263
Essexford	10	E265
Fairhill	7	F266
Falmore	3	F267
Faughart Lower	4	F269
Faughart Upper	4	F270
Feraghs	11	F272
Fieldstown	21	F273
Finvoy	18	F274
Funshog	17	F275
Gainstown Upper	14	G276
Gallstown	21	G278
Galroostown	21	G279
Galtrimsland	8	G280
Ganderstown	22	G281
Gibstown	12	G283
Gilbertstown	14	G284
Glaspistol	22	G287
Glebe (Dundalk)	7	G291
Glenmore	5	G297
Glydefarm	14	G298
Gorteen	6	G299
Grange	11	G300
Grange Irish	8	G301
Grange Old	8	G302
Grattanstown	18	G304
Greenlane	14	G307
Greenmount	15	G308
Gunstown	21	G312
Hacklim	17	H313
Haggardstown	12	H314
Hamlinstown	21	H316
Hammondstown (Mosstown)	18	H318
Harristown	17	H319
Haynestown	12	H321



Hill of Rath	24	H322
Hoathstown	17	H325
Hurlstone	17	H327
Irishtown	14	I328
Jenkinstown	8	J329
Kearneystown	21	K332
Keerhan	23	K333
Keeverstown	21	K334
Kellystown	21	K335
Kilcroney	11	K337
Kilcurly	6	K338
Kilcurry	4	K339
Killally (Ballybarrack)	12	K341
Killally (Ballybarrack)	19	K342
Killartery	22	K344
Killeen	11	K345
Killin	8	K346
Killincoole	11	K348
Killineer	24	K349
Killycroney	6	K351
Kilpatrick	17	K352
Kilsaran	15	K353
Kiltallaght	22	K354
Kircock	21	K355
Knockaboys	13	K356
Knockatober	18	K360
Knocknagoran	5	K367
Lacnagreagh	6	L369
Lagan	13	L370
Lagavooren	24	L371
Lambtown	14	L373
Lawlesstown	18	L375
Liberties of Carlingford	5	L376
Linns	15	L377
Liscorry	24	L378
Lisdoo	7	L379
Lislea	2	L380
Lismanus	18	L381
Lisnawully	7	L382
Lisrenny (Charlestown)	14	L383
Lisrenny (Tallanstown)	14	L384
Listoke	24	L385
Littlegrange	24	L387
Littlemill	7	L388
Longstones	21	L389
Loughanmore	8	L390

Loughanmore	14	L391
Loughtate	11	L393
Louth Hall	14	L394
Lowrath North	11	L395
Lowrath South	11	L396
Lugbriscan	8	L397
Lurganboy	19	L398
Lurgankeel	4	L399
Maddox Garden	8	M400
Maddoxland	8	M401
Maghereagh	6	M402
Maine	15	M403
Mansfieldstown	15	M405
Marlay	18	M407
Marlay	18	M408
Marsh North	7	M409
Marsh South	7	M410
Marshallrath	18	M411
Marshes Upper	7	M413
Mayne	22	M415
Meaghsland	22	M416
Mell	24	M418
Mellifont Park or Louth Hill	23	M420
Millgrange	9	M422
Millockstown	17	M423
Milltown (Termonfeckin)	22	M428
Monascrebe	4	M433
Monasterboice	21	M434
Moneycrockroe	5	M436
Moneymore	24	M437
Monksland	8	M438
Mooremount	18	M439
Mooretown	12	M440
Moorland	7	M441
Morganstown	18	M442
Mosstown South	21	M444
Mountaintown	18	M445
Mountbagnall	8	M446
Mountdoyle	18	M447
Mounthamilton	7	M448
Mountrush	14	M449
Muchgrange	9	M450
Muff	11	M452
Mullabane	9	M453
Mullabohy	6	M455
Mullacloe	14	M457

Mullacrew	11	M458
Mullacurry	17	M459
Mullagharlin	12	M461
Mullaghattin (Ballymascanlan)	8	M462
Mullaghattin (Carlingford)	8	M463
Mullameelan	17	M464
Mullanstown	14	M466
Mullatee	8	M467
Mullavally	11	M468
Mullincross	18	M469
Newhall	18	N471
Newhouse	21	N472
Newrath (Dromiskin)	15	N474
Newrath (Louth)	11	N475
Newtown (Killanny)	11	N477
Newtown (Louth)	11	N478
Newtown (Termonfeckin)	22	N476
Newtown Knockaleva	20	N480
Newtown Monasterboice	21	N481
Newtownbabe	12	N482
Newtowndarver	14	N484
Newtownstalaban	24	N486
Nicholastown (Philipstown)	10	N488
Nicholastown (Port)	19	N487
Oaktate	11	O489
Oberstown	17	O490
Paddock	21	P491
Painestown	19	P492
Palmersland	6	P494
Part of Ballymakenny	24	P497
Paughanstown	17	P509
Pepperstown	14	P510
Petestown	8	P511
Philibenstown	14	P512
Philipstown (Ferrard)	24	P514
Philipstown (Upper Dundalk)	6	P513
Philipstown (Tallanstown)	11	P516
Piedmont	8	P517
Piperstown	21	P518
Plaster (Ballymascanlan)	4	P519
Plaster (Barronstown)	6	P520
Plunketsland	18	P521
Pollbrock	15	P524
Port	19	P525
Priest Town	21	P526
Priorland	7	P528

Priorstate	11	P529
Priorstown	22	P530
Proleek	4	P531
Purcellstown	17	P534
Rampark	8	R536
Raskeagh	4	R537
Rath (Ballybarrack)	7	R540
Rath (Carlingford)	8	R539
Rath Lower	8	R541
Rathbody	14	R542
Rathcassan	11	R544
Rathcor	8	R546
Rathdaniel	21	R547
Rathduff	6	R549
Rathgeenan	13	R553
Rathgory	17	R554
Rathgory	21	R555
Rathlust	17	R557
Rathneestin	14	R560
Rathory	14	R562
Ravel	18	R565
Reaghstown	13	R567
Redcow	7	R569
Reynoldstown	19	R570
Richard Taaffes Holding	11	R571
Richardstown (Dromin)	17	R572
Richardstown (Richardstown)	17	R573
Rinkinstown	21	R574
Roche	3	R576
Rockmarshall	8	R578
Roestown	17	R579
Rogerstown	13	R580
Rokeby	21	R581
Roodstown	14	R582
Roxborough	21	R586
Salterstown	16	S587
Sandfield	10	S588
Secrin	8	S590
Shamrockhill	18	S591
Sheepgrange	23	S595
Silloge	21	S599
Skeaghmore	18	S601
Skibbolmore	18	S602
Slievenaglogh	8	S605
Smarmore	20	S606
Spellickanee	5	S607

Sportsmanshall	7	S608
Stickillin	17	S613
Stirue	21	S615
Stonehouse	21	S617
Stonetown Lower	10	S618
Stonetown Upper	11	S619
Stonylane	17	S620
Stormanstown	13	S621
Streamstown	14	S623
Swinestown	21	S626
Tankardsrock	6	T627
Tatebane	3	T628
Tatnadarra	3	T631
Templetown	9	T635
Termonfeekin	22	T636
Termonfeekin (Part of )	25	P508
Thomastown	7	T637
Thomastown	11	T638
Timullen	21	T639
Tinure	21	T640
Toberdoney	17	T641
Toomes	11	T643
Torpass	6	T644
Townleyhall	24	T645
Townrath	24	T648
Tullagee	6	T651
Tullaghomeath	5	T652
Tullakeel	13	T653
Tullyallen	24	T656
Tullyard	21	T657
Tullycahan	11	T658
Tullydonnell	18	T659
Tullydrum	10	T660
Tullyeskar	21	T661
Tullygowan	10	T662
Tullyraine	10	T663
Twenties	24	T664
Verdonstown	18	V665
Walterstown	12	W667
Whitemill	4	W669
Whiterath	12	W670
Whitestown	9	W672
Williamstown	15	W673
Willville	9	W675
Windmill (E.D. Dysart)	18	W676
Woodhouse	21	W678

Woodland	18	W679
Woodtown	14	W680
Wottonstown	15	W681

LFNP DATABASE

Townland	ID	GRID	FIELD NAME	PLACE NAME	NAME ORIGIN	Folklore	Comments
Anaglog	A10_112	17	Night Field				
Anaglog	A10_12	17	Long Bottom				
Anaglog	A10_13	17	Liss				
Anaglog	A10_26	17	Bob's Garden				CLAS 12:2 (1948)
Anaglog	A10_37	17	Red Field		Field has red soil		
Anaglog	A10_4	17	Ram Park				
Anaglog	A10_44	17	Ram Park				
Anaglog	A10_45	17	Night Field				
Anaglog	A10_49	17	Red Field		Field has red soil		
Anaglog	A10_51	17	Garry-waur-in				CLAS 12:2 (1948)
Anaglog	A10_53	17	Parac-a-jockey				CLAS 12:2 (1948)
Anaglog	A10_58	17	Three Sthanga				Three stangs. CLAJ 12:2 (1948).
Anaglog	A10_67	17	Mill Field				
Anaglog	A10_68	17	Pigeon Field				
Anaglog	A10_76	17	Sand Hole				
Anaglog	A10_82	17	Ram Park				
Anaglog	A10_88	17	Ram Park				
Anaglog	A10_9	17	Sand Hole				
Anaglog	A10_93	17	Pier Meadow				
Anaglog	A10_95	17	Long Bottom				
Anaglog	A10_96	17	Pigeon Field				
Anaglog	A10_99	17	Kevitts'				
Anaverna	A11_0	4	Da Lugas				
Anaverna	A11_101	4	Dayboys				
Anaverna	A11_102	4	Dayboys or Middle Field				
Anaverna	A11_103	4	Da Lugas				
Anaverna	A11_105	4	Brennans'				
Anaverna	A11_106	4	Hobble Field or Loughrans'				
Anaverna	A11_108	4	Danny's				
Anaverna	A11_11	4	Dawtles' Field				
Anaverna	A11_110	4	Hobbles' Field				
Anaverna	A11_111	4	Mickey's Crocks				
Anaverna	A11_112	4	Da Lugas				
Anaverna	A11_113	4	McNultys'				
Anaverna	A11_114	4	The Wood				
Anaverna	A11_115	4	Brennans'				
Anaverna	A11_116	4	Keenans' Field				
Anaverna	A11_118	4	Da Lugas				
Anaverna	A11_12	4	Dawtles' Haggard				
Anaverna	A11_122	4	Mickey's (Top)				

LFNP DATABASE

Townland	ID	GRID	FIELD NAME	PLACE NAME	NAME ORIGIN	Folklore	Comments
Anaverna	A11_124	4	McGaileys'				
Anaverna	A11_125	4	Da Lugas				
Anaverna	A11_126	4	De Blacam's Field				
Anaverna	A11_127	4	Latties				
Anaverna	A11_128	4	Dawtles' coarse Field				
Anaverna	A11_13	4	Hobbles' Field				
Anaverna	A11_130	4	Mickey's Crocks				
Anaverna	A11_131	4	Loughrans' Field				
Anaverna	A11_132	4	The Forishes or the Coimins				
Anaverna	A11_133	4	The Forishes or the Coimins				
Anaverna	A11_134	4	The Forishes or the Coimins				
Anaverna	A11_136	4	The Forishes or the Coimins				
Anaverna	A11_137	4	Courtneys'				
Anaverna	A11_14	4	Narvies or Peakies Coimins				Stony.
Anaverna	A11_140	4	McNultys'				
Anaverna	A11_143	4	Achesons'				
Anaverna	A11_144	4	Hobbles' Field				
Anaverna	A11_145	4	Peter's Hill				
Anaverna	A11_146	4	Da Lugas				
Anaverna	A11_147	4	The Pot Lars				
Anaverna	A11_148	4	Latties				
Anaverna	A11_149	4	Da Lugas				
Anaverna	A11_15	4	The Through Garden				
Anaverna	A11_150	4	Courtneys'				
Anaverna	A11_151	4	Mickey's Crocks				
Anaverna	A11_152	4	Shevlins'				
Anaverna	A11_153	4	The Middle Field				
Anaverna	A11_154	4	McGaileys'				
Anaverna	A11_155	4	Joe's L		L-shaped field		
Anaverna	A11_156	4	Finnegans'				
Anaverna	A11_157	4	Dawtles' coarse Fields				
Anaverna	A11_158	4	Loughrans' Coarse Field				
Anaverna	A11_159	4	Feasa C�oir				
Anaverna	A11_16	4	The Sweep Field		Carriages from Ravensdale Park house turned on road here.		
Anaverna	A11_160	4	Eoinie's				
Anaverna	A11_161	4	Danny's Haggard				
Anaverna	A11_162	4	Brennans'				
Anaverna	A11_163	4	Da Lugas				
Anaverna	A11_164	4	Da Lugas				



LFNP DATABASE

Townland	ID	GRID	FIELD NAME	PLACE NAME	NAME ORIGIN	Folklore	Comments
Anaverna	A11_165	4	Loughrans' Coarse Field				
Anaverna	A11_166	4	Fealies Coimin				
Anaverna	A11_167	4	De Blacams				
Anaverna	A11_169	4	Finnegans'				
Anaverna	A11_17	4	McNultys'				
Anaverna	A11_170	4	The Screws				Rough wooded area with brambles stone and gorse.
Anaverna	A11_172	4	Paddys Hill				
Anaverna	A11_173	4	Da Lugas				
Anaverna	A11_175	4	Achesons'				
Anaverna	A11_176	4	The Baron's Wood or Conynghans Wood				
Anaverna	A11_177	4	Peter's Hill				
Anaverna	A11_18	4	Danny Henry's				
Anaverna	A11_180	4	Danny's				
Anaverna	A11_19	4	New Plantation				Planted in late 1800s. Native trees.
Anaverna	A11_194	4	The Wood				
Anaverna	A11_195	4	The Paddock		Horses kept here in the 1920s -30s.		
Anaverna	A11_197	4	McNultys'				
Anaverna	A11_198	4	Mickeys law?				
Anaverna	A11_20	4	Muety's Stones				Stony.
Anaverna	A11_200	4	Da Lugas				
Anaverna	A11_202	4	McAteers' Top Field				
Anaverna	A11_203	4	Joe's Field at Haggard				
Anaverna	A11_205	4	Danny's				
Anaverna	A11_206	4	The Forishes or the Coimins				
Anaverna	A11_21	4	Danny's				
Anaverna	A11_210	4	Da Lugas				
Anaverna	A11_212	4	The Lawn				Surrounding the big house
Anaverna	A11_213	4	Dayboys Top Field				
Anaverna	A11_215	4	Da Lugas				
Anaverna	A11_216	4	McAteers' Low Field				
Anaverna	A11_218	4	Da Lugas				
Anaverna	A11_219	4	Da Lugas				
Anaverna	A11_22	4	Mickey's Crocks				Clean field with strong stone walls
Anaverna	A11_221	4	Da Lugas				

LFNP DATABASE

Townland	ID	GRID	FIELD NAME	PLACE NAME	NAME ORIGIN	Folklore	Comments
Anaverna	A11_222	4	Brennans'				
Anaverna	A11_223	4	Brennans'				
Anaverna	A11_224	4	Danny's Top Field				
Anaverna	A11_226	4	Far Pete's				
Anaverna	A11_227	4	Courtneys'				
Anaverna	A11_228	4	McGaileys'				
Anaverna	A11_229	4	The Forishes or the Coimins				
Anaverna	A11_23	4	Shevlins'				
Anaverna	A11_230	4	The Forishes or the Coimins				
Anaverna	A11_231	4	The Forishes or the Coimins				
Anaverna	A11_26	4	McArdles' or The Ghost McArdle's				
Anaverna	A11_28	4	McNullys' Field				
Anaverna	A11_29	4	Murtys' Stones				
Anaverna	A11_3	4	Dawtles'				
Anaverna	A11_30	4	The Pot Lara				Very stony.
Anaverna	A11_32	4	Under the Road				
Anaverna	A11_33	4	Danny's				
Anaverna	A11_34	4	Latties Field				
Anaverna	A11_40	4	Da Lugas				
Anaverna	A11_41	4	Dawtles' low Field				
Anaverna	A11_42	4	Loughrans' Coarse Field				Rough grazing stony
Anaverna	A11_47	4	Da Lugas				
Anaverna	A11_49	4	Achesons'				Said to be owned by De??
Anaverna	A11_5	4	The Forishes or the Coimins				
Anaverna	A11_51	4	Mickey's Crocks				
Anaverna	A11_53	4	Da Lugas				
Anaverna	A11_54	4	The Big Green				Linen field .
Anaverna	A11_55	4	Peter's Hill				Whins and stones.
Anaverna	A11_56	4	Loughrans' Field				
Anaverna	A11_57	4	Da Lugas				
Anaverna	A11_58	4	Loughrans' Coarse Field				
Anaverna	A11_6	4	Courtneys'				
Anaverna	A11_60	4	McArdles'				
Anaverna	A11_61	4	McArdles'				
Anaverna	A11_62	4	Da Lugas				
Anaverna	A11_63	4	Gaetnies or Garra Huraidh				
Anaverna	A11_64	4	Dayboys or Low Field				
Anaverna	A11_65	4	The Gabhlán				Mountain area.
Anaverna	A11_66	4	The Bá Rua or Red Bank				Mountain (bracken)

LFNP DATABASE

Townland	ID	GRID	FIELD NAME	PLACE NAME	NAME ORIGIN	Folklore	Comments
Anaverna	A11_67	4	Goes or Roughts				
Anaverna	A11_68	4	McNulteys'				
Anaverna	A11_7	4	Da Lugas				
Anaverna	A11_70	4	McAteers' or Middle Field				
Anaverna	A11_71	4	McArdles' Roughts				
Anaverna	A11_72	4	Eoinie's				
Anaverna	A11_73	4	Da Lugas				
Anaverna	A11_74	4	Mickey's				
Anaverna	A11_75	4	Mickey's Crocks				
Anaverna	A11_76	4	The Low Field				
Anaverna	A11_77	4	Brennans'				
Anaverna	A11_78	4	Brennans'				
Anaverna	A11_79	4	Courtneys'				
Anaverna	A11_8	4	Da Lugas				
Anaverna	A11_80	4	Da Lugas				
Anaverna	A11_81	4	Dayboys				
Anaverna	A11_82	4	Da Lugas				
Anaverna	A11_84	4	The Pot Lars				Stony.
Anaverna	A11_86	4	McNultys' Field				
							Mountain slopes path there called Carragasan pad.
Anaverna	A11_88	4	The Malaí				
Anaverna	A11_9	4	Danny's				
Anaverna	A11_90	4	Murtys' Stones				
Annagh	A12_0	13	Fort Field				
Annagh	A12_1	13	First Field				
Annagh	A12_2	13	No Name				
Annagh	A12_3	13	Bog Field				
Annagh	A12_4	13	Raspberry Field				
Annagh	A12_5	13	No Name				
Annagh	A12_6	13	River Field				
Annagh (Boltons)	A13_0	6	Humpy Field				
Annagh (Boltons)	A13_10	6	Fort, Lake Field				
Annagh (Boltons)	A13_13	6	House Field				
Annagh (Boltons)	A13_14	6	Swamp				
Annagh (Boltons)	A13_15	6	Well Field , High Field , Willie's Field				
Annagh (Boltons)	A13_17	6	Back Field				
Annagh (Boltons)	A13_19	6	Square Field				
Annagh (Boltons)	A13_2	6	O'Hares' Field				
Annagh (Boltons)	A13_22	6	Parkeetra				

LFNP DATABASE

Townland	ID	GRID	FIELD NAME	PLACE NAME	NAME ORIGIN	Folklore	Comments
Annagh (Boltons)	A13_23	6	Haggard Field				
Annagh (Boltons)	A13_3	6	Gable Field				
Annagh (Boltons)	A13_4	6	Lannaghuile				
Annagh (Boltons)	A13_5	6	Lisdoon				
Annagh (Boltons)	A13_6	6	Conlons'				
Annagh (Boltons)	A13_7	6	Croghan Field				Now site of farmyard.
Annaloughan	A18_103	8	Donald's Rock				
Annaloughan	A18_115	8	Elmores' Gardens				
Annaloughan	A18_122	8	The Jib				
Annaloughan	A18_125	8	Elmores' Gardens				
Annaloughan	A18_36	8	Pond Field				
Annaloughan	A18_53	8	Elmores' Gardens				
Annaloughan	A18_61	8	The Glen			Tunel to shore at Rampark.	
Annies	A19_10	4	No Name				
Annies	A19_11	4	No Name				
Annies	A19_13	4	Law Field				
Annies	A19_15	4	Far Field				
Annies	A19_19	4	No Name				
Annies	A19_21	4	No Name				
Annies	A19_23	4	No Name				
Annies	A19_24	4	Poll Mór				CLAJ 17.1 (1969). Possible flax hole.
Annies	A19_25	4	No Name				
Annies	A19_28	4	No Name				
Annies	A19_32	4	McKeown's Field				
Annies	A19_38	4	No Name				
Annies	A19_4	4	No Name				
Annies	A19_40	4	No Name				
Annies	A19_41	4	No Name				
Annies	A19_42	4	No Name				
Annies	A19_44	4	No Name				
Annies	A19_46	4	No Name				
Annies	A19_47	4	Wee Field				
Annies	A19_48	4	No Name				
Annies	A19_50	4	Clover Field				
Annies	A19_54	4	No Name				
Annies	A19_58	4	Poll Mór				CLAJ 17.1 (1969). Possible flax hole.
Annies	A19_62	4	Lough Field				CLAJ 17.1 (1969). Possible flax hole.

LFNP DATABASE

Townland	ID	GRID	FIELD NAME	PLACE NAME	NAME ORIGIN	Folklore	Comments
Annies	A19_7	4	No Name				
Annies	A19_9	4	No Name				
Aclint	A2_0	13	Peter Byrne's Corner				
Aclint	A2_10	13	Weir Meadow				
Aclint	A2_100	13	The Ger-ay				Pronounced 'ay' as in 'bay'.
Aclint	A2_101	13	John Larry's				
Aclint	A2_103	13	The Marl Hole				
Aclint	A2_11	13	Weir Meadow				
Aclint	A2_14	13	The Para Taas				
Aclint	A2_18	13	The Big Meadow				
Aclint	A2_2	13	Second Crook Harrow				
Aclint	A2_24	13	Farrells' Meadow				
Aclint	A2_26	13	Lough an Cladaigh				
Aclint	A2_28	13	Mohans' Big Field		Called after the head constable Mohan.		
Aclint	A2_3	13	John Larry's				
Aclint	A2_32	13	The Green Field				
Aclint	A2_4	13	The Clover Field				
Aclint	A2_40	13	Cosa Bui				
Aclint	A2_41	13	Cosa Bui				
Aclint	A2_43	13	Breens' Meadow				
Aclint	A2_49	13	Breens' Meadow				
Aclint	A2_50	13	Kitty's Meadow				
Aclint	A2_61	13	The Crick Pass				
Aclint	A2_62	13	Alec's Meadow				
Aclint	A2_63	13	Fay's Meadow				
Aclint	A2_64	13	Back of the School Field				
Aclint	A2_68	13	The Bridge Field				
Aclint	A2_69	13	The Bridge Field				
Aclint	A2_7	13	Front of the School				
Aclint	A2_70	13	The Big Field				
Aclint	A2_72	13	The Para Taas				
Aclint	A2_76	13	First Crook Harrow				
Aclint	A2_77	13	Alec's Field (Martin)				
Aclint	A2_83	13	The Wild Acre				
Aclint	A2_84	13	The Hill Field				
Aclint	A2_85	13	Long Meadow				
Aclint	A2_88	13	Reanans' Meadow				
Aclint	A2_91	13	The Mount of Alcint				
Aclint	A2_92	13	The Cricks				

LFNP DATABASE

Townland	ID	GRID	FIELD NAME	PLACE NAME	NAME ORIGIN	Folklore	Comments
Aclint	A2_94	13	The Big Field				
Aclint	A2_97	13	The Yard Field				
Aclint	A2_99	13	The Island				
Ardagh	A20_10	23	Ray's Meadow				Source: Louth County Archives. Fertilizer Scheme register. PP293/2/1
Ardagh	A20_11	23	Halpennys'		Name of former landowner.		
Ardagh	A20_13	23	Filgates'		Name of former landowner.		
Ardagh	A20_18	23	Ray's Meadow				Source: Louth County Archives. Fertilizer Scheme register. PP293/2/1
Ardagh	A20_19	23	Race course Field, The Boy, Burnt House, Fugeys' Field				Source: Louth County Archives. Fertilizer Scheme register. PP293/2/1
Ardagh	A20_3	23	Filgates'		Name of former landowner.		
Ardagh	A20_4	23	Halpennys' Hill, The Hill		Name of former landowner.		Halpenny's is to N. The hill is to S.
Ardagh	A20_7	23	Ray's Meadow				Source: Louth County Archives. Fertilizer Scheme register. PP293/2/1
Ardagh	A20_8	23	Cheevers, The Far Hill		Name of former landowner.		
Ardaghy	A21_10	5	Dáithí Field				
Ardaghy	A21_100	5	Paircacleabh (part of)				
Ardaghy	A21_101	5	The Garrai				
Ardaghy	A21_108	5	Cronknafonta				
Ardaghy	A21_109	5	The Scrubs				
Ardaghy	A21_113	5	Jack's				
Ardaghy	A21_118	5	Paircacleabh (part of)				
Ardaghy	A21_120	5	Biddy's Field				
Ardaghy	A21_121	5	Money Vigs				
Ardaghy	A21_124	5	The Pauric				
Ardaghy	A21_126	5	The Glan				
Ardaghy	A21_127	5	Paircacleabh (part of)				

LFNP DATABASE

Townland	ID	GRID	FIELD NAME	PLACE NAME	NAME ORIGIN	Folklore	Comments
Ardaghy	A21_128	5	Pairc an Tobar				
Ardaghy	A21_132	5	The Camp Field				
Ardaghy	A21_134	5	Jack's Mari				
							In the upper corner of this field is a bushy area called the 'Raiscan'. This sounds similar to the raskin in Bavan but has a different appearance. The Rasin in Bavin is wet.
Ardaghy	A21_135	5	Paircanathar				
Ardaghy	A21_136	5	The Palasaide				
Ardaghy	A21_141	5	Paircareeks				
Ardaghy	A21_142	5	Pairc na Hona	The Cuillans or Quillans			
Ardaghy	A21_15	5	The Curravig Road				
Ardaghy	A21_154	5	Pairc Cúl				
Ardaghy	A21_156	5	Money Vigs				
					Páirc Mhór (the big field) which is not very big. This field is just one acre but would be the biggest on the farm.		
Ardaghy	A21_160	5	Páirc Wore				
Ardaghy	A21_162	5	Paircacleabh (part of)				
Ardaghy	A21_167	5	Piosa Neddy				
Ardaghy	A21_169	5	Paircavechas				
Ardaghy	A21_173	5	Piosa Elle NiCuinne (piosa eile na quin-na)				
Ardaghy	A21_174	5	The Molly				
Ardaghy	A21_175	5	The Coll Fax				
Ardaghy	A21_176	5	Pairc Etra				
Ardaghy	A21_178	5	The Bollies				
Ardaghy	A21_179	5	McKays' Shuc Fields				
Ardaghy	A21_18	5	Farnons' Bog				
Ardaghy	A21_181	5	Mari John's Bog				
Ardaghy	A21_188	5	Money Vigs				
Ardaghy	A21_189	5	Paircareeks				
Ardaghy	A21_191	5	The Corn Field				
Ardaghy	A21_193	5	McKays' Shuc Fields				
Ardaghy	A21_194	5	The Curragh				

LFNP DATABASE

Townland	ID	GRID	FIELD NAME	PLACE NAME	NAME ORIGIN	Folklore	Comments
						The McCourts in Ardagh claim to be descendents of the poet Seamus Dall MacCurta.	These fields are called Jemmy Kane's Paircareek - Biddy Dan's Paircareek- Bernard McCourt's Paircareek. I'm not sure which is which.
Ardagh	A21_196	5	Paircareeks				
Ardagh	A21_198	5	Pairc na Glan				
Ardagh	A21_199	5	Mari John's Bog				
Ardagh	A21_2	5	Piosa Carn				
Ardagh	A21_204	5	Tarnahatchana				
Ardagh	A21_210	5	Paircavechas				
Ardagh	A21_216	5	Paircacleabh (part of)				
Ardagh	A21_225	5	The Pairc a Reeks				
Ardagh	A21_228	5	Marincáithan				
Ardagh	A21_23	5	The Laney				
Ardagh	A21_231	5	Garrahanka				
					'Ballaghatta' is the way into 'Tarnahatchana'. Perhaps, bealach na haiteann?		
Ardagh	A21_240	5	Ballaghatta				
Ardagh	A21_242	5	The Lios				
Ardagh	A21_243	5	Tallafaskey				
Ardagh	A21_246	5	Mari John's Bog				
Ardagh	A21_248	5	Barnie's Cronk				
Ardagh	A21_250	5	The Comlagh				
							The upper part of Ardagh is known as wee hell but the late James McQuaid always called it Efran etra. Mentioned in A hidden Ulster (p.101).
Ardagh	A21_251	5	Efran Etra or Wee Hell				
Ardagh	A21_252	5	The Leana				
Ardagh	A21_253	5	Talamh Garrai				
Ardagh	A21_254	5	The Rigs				
Ardagh	A21_26	5	Garra Otra				
Ardagh	A21_262	5	Tam Bó's				
Ardagh	A21_264	5	Cronknaharlie				
Ardagh	A21_268	5	Paircareeks				
Ardagh	A21_27	5	Paircareeks				



LFNP DATABASE

Townland	ID	GRID	FIELD NAME	PLACE NAME	NAME ORIGIN	Folklore	Comments
Ardaghy	A21_270	5	Money Vigs		Some people in the area would say "money wog"? Might be the móin bhog?		
Ardaghy	A21_273	5	The Scrubs				
Ardaghy	A21_277	5	Pairc na Hona				
Ardaghy	A21_279	5	Paircacleabh (part of)				
Ardaghy	A21_28	5	Paircacleabh		Páirc na cleabhs area group of fields which recognised by the local farmers as McDonells Páirc na cleabh McManus's Páirc na cleabh Ward's Páirc na cleabh Hanratty's Páirc na cleabh Dan Welsh's Páirc na cleabh and McCourt's Páirc na cleabh.		This derives from the rundale system.
Ardaghy	A21_284	5	Paircacleabh (part of)				
Ardaghy	A21_290	5	Paircacleabh (part of)				
Ardaghy	A21_292	5	Ballwitra				
Ardaghy	A21_293	5	Paircareeks				
Ardaghy	A21_295	5	Money Mhor				
Ardaghy	A21_296	5	The Cuillans or Quillans	The Cuillans or Quillans			The cuillans comprise of an area from the Arda river (Ardaghy River) to 'the Canter' (Canteraig). Fields A21_296, A21_307, A21_142 etc.
Ardaghy	A21_297	5	The Garra Garra		An unusual name (the garra garra) the owner told me that her father grew turnips in this field.		
Ardaghy	A21_3	5	Paircacleabh (part of)				
Ardaghy	A21_301	5	Shangarra				
Ardaghy	A21_302	5	The Falla Bog				
Ardaghy	A21_303	5	Wards' Falla Bog				
Ardaghy	A21_304	5	Cánas' Léana				

LFNP DATABASE

Townland	ID	GRID	FIELD NAME	PLACE NAME	NAME ORIGIN	Folklore	Comments
Ardaghy	A21_305	5	Pairc Etra				
Ardaghy	A21_307	5	The Cuillans or Quillans	The Cuillans or Quillans			
Ardaghy	A21_312	5	Cánas' Creag				There is a heap of stones in this field.
Ardaghy	A21_313	5	Paircnatosach				
Ardaghy	A21_314	5	The Wee Curra				
Ardaghy	A21_316	5	Paircacleabh				
Ardaghy	A21_317	5	The Lachra or Leachra				
Ardaghy	A21_318	5	The Wee Molly				
Ardaghy	A21_319	5	Under the House	The Cuillans or Quillans			
Ardaghy	A21_32	5	Paircacleabh (part of)				
							James told me that in the NE corner of this field the priest that conducted mass in the penal times at Cronnaheglisla had a hiding place for his chalice.
Ardaghy	A21_320	5	Kellys' Field in the Beachans				
Ardaghy	A21_321	5	Pairc Wan				
Ardaghy	A21_322	5	The Garra Bán				
Ardaghy	A21_324	5	Cánas' Bog				
Ardaghy	A21_328	5	Paircavechas				
Ardaghy	A21_330	5	The Conlagh				
Ardaghy	A21_332	5	Paircacleabh (part of)				
Ardaghy	A21_334	5	Money Bheag				
						Pullnabhui was a quarry where locals used the soil for making fire hearths and filling pot holes. The area has been filled up for about 20 years.	The number A21_335 is part of A21_188 so we could use it for the area outside the field. Also there is a mass rock here and an annual mass is said. Also beside the mass rock is a place called Barramhor (or Botharmhór?).
Ardaghy	A21_335	5	Pullnabhui	Pullinawee			
Ardaghy	A21_336	5	Garra Bán				
Ardaghy	A21_34	5	Money Vigs				
Ardaghy	A21_340	5	The Coll Fax				
Ardaghy	A21_341	5	Cronknaharlie				

LFNP DATABASE

Townland	ID	GRID	FIELD NAME	PLACE NAME	NAME ORIGIN	Folklore	Comments
Ardaghy	A21_345	5	The Curra Bog				
Ardaghy	A21_352	5	Paircavechas				
Ardaghy	A21_353	5	The Curra Lar				
Ardaghy	A21_355	5	Money Vigs				
Ardaghy	A21_356	5	Umra Fada				
Ardaghy	A21_359	5	Cánas' Rascin				
Ardaghy	A21_36	5	The Long curra				
Ardaghy	A21_360	5	The Curragh				
Ardaghy	A21_361	5	The Mari		Sheep pen/ fold		
Ardaghy	A21_362	5	The Baychans				
Ardaghy	A21_363	5	The Canter	Canter Hill or Ceanter a deidigh			
Ardaghy	A21_364	5	The Kimmin				
Ardaghy	A21_369	5	Piosa Jack				
Ardaghy	A21_37	5	The Bog Road				
Ardaghy	A21_370	5	Pairc an Tober				
Ardaghy	A21_373	5	Páirc Vig		Páirc Bheag meaning the small field.		
Ardaghy	A21_374	5	Paircacleabh (part of)				
Ardaghy	A21_375	5	The Barn Field				
Ardaghy	A21_376	5	The Cronk Cúl				
Ardaghy	A21_377	5	Pairc Whan				
Ardaghy	A21_381	5	Gleshnas				
Ardaghy	A21_385	5	Paircacleabh (part of)				
Ardaghy	A21_387	5	The Tar Ard				
Ardaghy	A21_390	5	Quinn's Whin Tiogh				
Ardaghy	A21_391	5	Paircacleabh (part of)				
Ardaghy	A21_392	5	Piosa Bán				
Ardaghy	A21_393	5	The Poll Mór				
Ardaghy	A21_43	5	Garrawetra				
Ardaghy	A21_46	5	The Bunawore				
Ardaghy	A21_47	5	The Molly				
Ardaghy	A21_49	5	The Royalty	Royalty			
Ardaghy	A21_50	5	Rawshas'				
Ardaghy	A21_51	5	Paircacleabh (part of)				
Ardaghy	A21_54	5	Paircavechas				
Ardaghy	A21_55	5	Tuar				A21_55 Tuar hill- the cronk road- the curragh road & the paircareeks road are in this area.
Ardaghy	A21_56	5	The Curragh				
Ardaghy	A21_60	5	Paircacleabh (part of)				

LFNP DATABASE

Townland	ID	GRID	FIELD NAME	PLACE NAME	NAME ORIGIN	Folklore	Comments
					Rawshas was a nick-name for one of the O'Hanlon families in the area.		
Ardaghy	A21_68	5	Rawshas' creag				
Ardaghy	A21_7	5	The Molly Mor				
Ardaghy	A21_74	5	Paicareeks				
Ardaghy	A21_76	5	The Bollies Garden				
Ardaghy	A21_78	5	Welchs' Cronk				
Ardaghy	A21_79	5	Páirc na Tornag				
Ardaghy	A21_8	5	Paircacleabh (part of)				
Ardaghy	A21_80	5	The Garraiglas				
Ardaghy	A21_83	5	Pairc an Tobar				
Ardaghy	A21_91	5	Tarnahatchana				
Ardaghy	A21_92	5	McDonnells' Whin Tiogh	The Trumin Bush			
Ardaghy	A21_95	5	The Cornyals or Cornails				
Ardaghy	A21_97	5	Paircacleabh (part of)				
Ardaghy	A21_98	5	Curryarley				
Ardballan	A22_22	18	Upper Windmill				
Ardballan	A22_24	18	Slea Beag				
Ardballan	A22_29	18	Lower Windmill				
					Land league meetings were held in the house in this field.		
Ardballan	A22_71	18	Land League				
							Tree boundary on one side. Hedges on other boundary.
Ardballan	A22_73	18	The Hill Field				
							The only name which Michael has heard on the small field where St. Oliver Plunkett's church is 'The rock'.
Ardpatrick	A26_2	11	The Rock				
Ardpatrick	A26_8	11	Pigeon Field				
Ardpatrick	A26_9	11	Knockrobert				
					Louth local authority water pumping station to supply water for Cooley peninsula. Water pumped from Lower Rath reservoir for distribution.		
Ardtully Beg	A27_1	8	Pumping Station				
Ardtully Beg	A27_10	8	Residence and outHouses				

LFNP DATABASE

Townland	ID	GRID	FIELD NAME	PLACE NAME	NAME ORIGIN	Folklore	Comments
Ardtully Beg	A27_23	8	Andersons' Field		Anderson was probably a previous owner before McGrath.		
Ardtully Beg	A27_25	8	Hill Field		This field has a large hill dominating. It provides the name for this small townland 'Ardtully beg'. The next townland is Ardtully More and has a larger/higher hill.		
Ardtully Beg	A27_7	8	Tommy's		Field is bordering on house owned by Tommy White (family) for previous 60 years- modern name by Murnaghan.		
Ardtully More	A28_1	8	Parcuddy				
Ardtully More	A28_10	8	Parcuddy				
Ardtully More	A28_15	8	Corchila		Cortulla?		This field borders (on east boundary) Archilla Hill A28_6. Ribbon housing development in last 20 years.
Ardtully More	A28_18	8	Ringwan		Ring wan in Irish is spelt Rinn which probably means portion and ban means white district.		
Ardtully More	A28_6	8	Ardchilla or Archila		Small townland dominated by large hill enclosed in this (Ardchilla) field.	Coffins were carried on this pass to the graveyard. The large hill is now flattened by the extraction of sand and gravel between 1992-2002. It has not been restored as farmland.	Many bodies were abandoned on the wolfpass some that were not accepted in the Catholic graveyard at Killwirra. The wolves came down the pass to get the bodies.
Ardtully More	A28_9	8	Parcuddy				
Arthurstown	A29_16	14	Minister's Field, Mary Anne's				
Arthurstown	A29_30	14	Farmyard, Upper Garden, Lower Garden				
Arthurstown	A29_38	14	Back of Tarry's				
Arthurstown	A29_49	14	Haggard and Hill Field				

LFNP DATABASE

Townland	ID	GRID	FIELD NAME	PLACE NAME	NAME ORIGIN	Folklore	Comments
Arthurstown	A29_59	14	Upper Bleach, Lower Bleach				
Arthurstown	A29_68	14	Jennet's Field, Pass Field, Rocking Field				
Arthurstown	A29_8	14	Tom Rooney's, Rahanna				
Adamstown	A3_1	18	The Wood Field				
Adamstown	A3_18	18	Paig's Field				
Adamstown	A3_33	18	The Pond Field				
Adamstown	A3_39	18	The Well Field	Kimmons Well			The well is known as Kimmons Well.
Adamstown	A3_45	18	The School Field				
Adamstown	A3_46	18	The Long Field				
Adamstown	A3_48	18	The Long Field, The Pump Field				
					Adamstown was believed to be the highest point in the parish at one time.	Lane between A3_46 and A3_18 known as lane to Adam's wood.	The road from St. Fintans church to Drumcar was known as the high lane. The residents would be known as Hanratty's or the Maddens of the high lane.
Adamstown	A3_51	18	Kimmones Field				
Adamstown	A3_55	18	Clintons' Ruddy				
Adamstown	A3_56	18	Fay's Field				
Adamstown	A3_57	18	The Night Field, The Grove Field				
Adamstown	A3_63	18	Martins' Long Garden				
Adamstown	A3_64	18	Our Ruddy				
Adamstown	A3_66	18	The Pond Field				
Arthurstown Little	A30_1	14	The Middle Field				
Arthurstown Little	A30_2	14	The Bog Field				
Arthurstown Little	A30_3	14	The Home Field				
Artoney	A32_32	11	Pairc Mochta				
Artoney	A32_6	11	Ardtone Field				
Ash Big	A33_1	6	Parra Wopsy				
Ash Big	A33_10	6	Bog				
Ash Big	A33_11	6	Lawn Field				
Ash Big	A33_12	6	Mount Field				
Ash Big	A33_13	6	Bog				
Ash Big	A33_14	6	The Meadow				

LFNP DATABASE

Townland	ID	GRID	FIELD NAME	PLACE NAME	NAME ORIGIN	Folklore	Comments
					Site of a malthouse.		Site of a malthouse which was initiated by Edward McArdle and continued by his son Michael McArdle (d.1896). His son Michael demolished it. 3 storey stone structure.
Ash Big	A33_16	6	The Malthouse Field				
Ash Big	A33_18	6	Quigleys' Lawn				
Ash Big	A33_19	6	Eight Acre				
Ash Big	A33_2	6	Haggard Field				
Ash Big	A33_20	6	Bog				
Ash Big	A33_21	6	Pairc Conlon				
Ash Big	A33_3	6	Ten Acre				
Ash Big	A33_4	6	Carraig Varney				
Ash Big	A33_5	6	The High Field				
Ash Big	A33_6	6	The Old Garden				
Ash Big	A33_7	6	Garden				
Ash Big	A33_8	6	Pairc an Easi				
Ash Big	A33_9	6	The Lawn Bui				
Athclare	A35_10	18	Gardeners' Park				
Athclare	A35_19	18	The Islands (Farrell's)				
							This field now runs towards the motorway and to the otherside of it there used to be two fields near the M1 known as the Bullock Park and the Far rampark.
Athclare	A35_20	18	Turnpike, Bullock Park, Far Rampark				
							This field now runs towards the motorway and to the otherside there used to be two fields near the M1 known as Crawley's field and The marrow hemses.
Athclare	A35_21	18	The Well Field, Crawley's Field, The Marrow Hemses				
Athclare	A35_28	18	The Ivy House Field				

LFNP DATABASE

Townland	ID	GRID	FIELD NAME	PLACE NAME	NAME ORIGIN	Folklore	Comments
							The Ras na hEireann was held in this field in the 1970s.
Athclare	A35_29	18	The Rocks				
Athclare	A35_45	18	Coulter's Field				
Athclare	A35_47	18	The Pan Field				
Aghameen	A5_0	8	The Well Field				
Aghameen	A5_10	8	The Big Field				
Aghameen	A5_17	8	Park Adda				
Aghameen	A5_19	8	The Glybe				
Aghameen	A5_20	8	Coarse ground				
Aghameen	A5_26	8	Jemey's Field				
Aghameen	A5_29	8	McDonalds'				
Aghameen	A5_3	8	Vetch's Field				
Aghameen	A5_36	8	The Big Hollow				
Aghameen	A5_37	8	The Top Pasture				
Aghameen	A5_39	8	The Field Behind the House				
Aghameen	A5_4	8	Páirc Léine				
Aghameen	A5_42	8	The Far Field				
Aghameen	A5_43	8	The Beside Toners'				
Aghameen	A5_48	8	The Mari				
Aghameen	A5_55	8	The Wee Hollow				
Aghameen	A5_57	8	The Drain Field				
Aghameen	A5_6	8	The Near Galla Dubh				
Aghameen	A5_60	8	The Back of the Barn				
Aghameen	A5_61	8	The Field Behind Toners				
Aghameen	A5_65	8	Long Field				
Aghameen	A5_66	8	The Far Galla Dubh				
Aghameen	A5_68	8	Maguires'				
Aghameen	A5_8	8	Front of School				
Aghameen	A5_9	8	Paddy Lady's				
Allardstown (Killincoole)	A8_1	11	Court Field				
Allardstown (Killincoole)	A8_10	11	Grange Field				
Allardstown (Killincoole)	A8_102	11	McKennas' Field				
Allardstown (Killincoole)	A8_103	11	Tesse's Field				
Allardstown (Killincoole)	A8_105	11	The Little Rocks				
Allardstown (Killincoole)	A8_108	11	River Meadow				
Allardstown (Killincoole)	A8_111	11	McKennas' Field				



LFNP DATABASE

Townland	ID	GRID	FIELD NAME	PLACE NAME	NAME ORIGIN	Folklore	Comments
Allardstown (Killincoole)	A8_112	11	The Paddock				This field never really had a name when I was growing up but I have decided to call it the paddock.
Allardstown (Killincoole)	A8_114	11	Moonans'				
Allardstown (Killincoole)	A8_115	11	CocksFort				This field has a large stone rock that is flush with the ground. We always plough and sow around it.
Allardstown (Killincoole)	A8_117	11	House Field				
Allardstown (Killincoole)	A8_118	11	Moonans'				
Allardstown (Killincoole)	A8_119	11	The Planton				This was originally covered in scrub and all this was cleared about 30 years ago. The field is now grass.
Allardstown (Killincoole)	A8_120	11	Tesse Clinton's				
Allardstown (Killincoole)	A8_121	11	Tesse Clinton's				
Allardstown (Killincoole)	A8_122	11	Moonans'				
Allardstown (Killincoole)	A8_123	11	House Field				
Allardstown (Killincoole)	A8_126	11	Woodland				This area was a woodland although there are no ruins it has been suggested that there was a house standing where the number 126 is.
Allardstown (Killincoole)	A8_127	11	The Little Rocks				
Allardstown (Killincoole)	A8_129	11	The Grange Field				
Allardstown (Killincoole)	A8_130	11	River Meadow				
Allardstown (Killincoole)	A8_131	11	Cross Field		Located on a crossroads.		
Allardstown (Killincoole)	A8_132	11	Cillina				A large bog joins the field and folklore has it that an ancient graveyard was located in a drier part of this bog even though no one has found it.

LFNP DATABASE

Townland	ID	GRID	FIELD NAME	PLACE NAME	NAME ORIGIN	Folklore	Comments
Allardstown (Killincoole)	A8_15	11	The Paddock				
Allardstown (Killincoole)	A8_16	11	Muckians' Field				
Allardstown (Killincoole)	A8_18	11	Field at the Back of the Yard				
Allardstown (Killincoole)	A8_19	11	Field at the Back of the Yard				
Allardstown (Killincoole)	A8_20	11	River Field				
Allardstown (Killincoole)	A8_22	11	River Field				
							A large country house was located in this field.
Allardstown (Killincoole)	A8_26	11	Mount Field				
Allardstown (Killincoole)	A8_27	11	Top Field				
Allardstown (Killincoole)	A8_28	11	Grange Field				
Allardstown (Killincoole)	A8_29	11	Middle, Grange, Road Field				
Allardstown (Killincoole)	A8_3	11	The Rock Field				
Allardstown (Killincoole)	A8_34	11	The Pigeon House Field or Mount Field				
Allardstown (Killincoole)	A8_35	11	The Pigeon House Field or Mount Field				
Allardstown (Killincoole)	A8_36	11	River Field				
							Despite its name this field is located in Allardstown and joins the townland of Rathneety.
Allardstown (Killincoole)	A8_38	11	Rathneety Field				
Allardstown (Killincoole)	A8_39	11	No Name				
Allardstown (Killincoole)	A8_4	11	No Name				
Allardstown (Killincoole)	A8_40	11	Woodland				
							This field has the highest point on my farm and has a great view of the surrounding area.
Allardstown (Killincoole)	A8_41	11	Hill Field				
Allardstown (Killincoole)	A8_48	11	Moonans'				
Allardstown (Killincoole)	A8_49	11	Moonans'				
Allardstown (Killincoole)	A8_5	11	The Little Rocks				
Allardstown (Killincoole)	A8_50	11	Field at the Front of the Door				
Allardstown (Killincoole)	A8_51	11	House Field				
Allardstown (Killincoole)	A8_54	11	Field at the Front of the Door				
Allardstown (Killincoole)	A8_57	11	Field Beside Sweenys'				
Allardstown (Killincoole)	A8_58	11	The Fairy Mount				

LFNP DATABASE

Townland	ID	GRID	FIELD NAME	PLACE NAME	NAME ORIGIN	Folklore	Comments
Allardstown (Killincoole)	A8_59	11	Kilmurray		Kilmurray was the name of the person that Aidan's dad bought the farm off.		
Allardstown (Killincoole)	A8_60	11	Middle Field				
Allardstown (Killincoole)	A8_61	11	Moonans'				
Allardstown (Killincoole)	A8_62	11	Wee Field at Crawleys'				
Allardstown (Killincoole)	A8_64	11	River Meadow				
Allardstown (Killincoole)	A8_68	11	The Walterstown Field				
Allardstown (Killincoole)	A8_7	11	Tesse's Field				
Allardstown (Killincoole)	A8_70	11	No Name				
Allardstown (Killincoole)	A8_71	11	Hughie's Field				
Allardstown (Killincoole)	A8_73	11	Bridge Field				This field has a large stone rock that is flush with the ground. We always plough and sow around it.
Allardstown (Killincoole)	A8_81	11	Moonans'				
Allardstown (Killincoole)	A8_82	11	Woodland				
Allardstown (Killincoole)	A8_84	11	Carra-coine, Haggard				
Allardstown (Killincoole)	A8_86	11	House Field				
Allardstown (Killincoole)	A8_87	11	Moonans'				
Allardstown (Killincoole)	A8_88	11	McKennas' Field				
Allardstown (Killincoole)	A8_89	11	The Walterstown Field				
Allardstown (Killincoole)	A8_9	11	Nine Acres				
Allardstown (Killincoole)	A8_92	11	The Garden				This is a walled garden and attached to a large house that no longer stands. Belonged to the Cliff family.
Allardstown (Killincoole)	A8_94	11	Pump Field				
Allardstown (Killincoole)	A8_95	11	Wee Field				
Allardstown (Killincoole)	A8_96	11	Whinney Field				When my late father bought this farm in 1955 there were a lot of whins in the field.
Allardstown (Killincoole)	A8_97	11	Barn Field				
Allardstown (Killincoole)	A8_98	11	McCombes'				

LFNP DATABASE

Townland	ID	GRID	FIELD NAME	PLACE NAME	NAME ORIGIN	Folklore	Comments
Blackhall	B100_2	22	The Pond Field				This field had an ornate pond used by Blackhall estate. It was filled in by early 1960s.
Blakestown	B102_0	17	Cloc Brak				Well now filled in.
Blakestown	B102_1	17	The Bleach				
Blakestown	B102_10	17	Green Hill				Land commission divided in 1942.
Blakestown	B102_16	17	Green Hill				Land commission divided in 1942.
Blakestown	B102_17	17	Green Hill				Land commission divided in 1942.
Blakestown	B102_21	17	Poll na Gopall		Horse's hole.		
Blakestown	B102_26	17	Cloh-lyea				
Blakestown	B102_31	17	Cloc Brak				Well now filled in.
Blakestown	B102_36	17	Patrick's Hill				
Blakestown	B102_38	17	Patrick's Field				
Blakestown	B102_40	17	Mullacor				Divided 1942.
Blakestown	B102_42	17	Patrick's Hill				
Blakestown	B102_43	17	The Culvis				
Blakestown	B102_48	17	Quarry Field				
Blakestown	B102_52	17	Lochan Bwee				
Blakestown	B102_53	17	Haggard Field				
Blakestown	B102_54	17	Kiln Field				
Blakestown	B102_55	17	Jenny's Field				
Blakestown	B102_6	17	Acra-na-mallath				
Blakestown	B102_64	17	Haggard Field				
Blakestown	B102_67	17	Kiln Field				Lime kiln and quarry of OS maps.
Blakestown	B102_69	17	The Culvis				
Blakestown	B102_7	17	Acra-na-mallath				
Blakestown	B102_71	17	Cloh-lyea				
Blakestown	B102_76	17	Mullacor				Divided 1942.
Blakestown	B102_84	17	The Culvis				
Bogtown	B103_0	14	The Bog				
Bogtown	B103_1	14	Monnacille				
Bogtown	B103_10	14	No Name				
Bogtown	B103_11	14	No Name				
Bogtown	B103_12	14	Well Field				
Bogtown	B103_13	14	No Name				
Bogtown	B103_14	14	No Name				

LFNP DATABASE

Townland	ID	GRID	FIELD NAME	PLACE NAME	NAME ORIGIN	Folklore	Comments
Bogtown	B103_15	14	Higher Bog				
Bogtown	B103_16	14	Round Hill				
Bogtown	B103_17	14	Cow Field				
Bogtown	B103_18	14	The Bog				
Bogtown	B103_19	14	Parcnasilla				
Bogtown	B103_2	14	Twenty One Acres (part of)				
Bogtown	B103_20	14	The Bog				
Bogtown	B103_21	14	Higher Bog				
							Michael Morris' father Colonel Morris came from India and purchased part of Bogtown.
Bogtown	B103_22	14	Fourteen Acres				
Bogtown	B103_3	14	Lower Bog				
Bogtown	B103_4	14	The Bog				
Bogtown	B103_5	14	No Name				
Bogtown	B103_6	14	No Name				
Bogtown	B103_7	14	Lower Bog				
Bogtown	B103_8	14	No Name				
Bogtown	B103_9	14	The Bog				
Bolies	B105_1	15	McElaveys'				
Bolies	B105_11	15	No Name				
Bolies	B105_12	15	The Bog Field				
Bolies	B105_13	15	The Back Field				
Bolies	B105_14	15	The Raths				
Bolies	B105_15	15	The Bridge Field				
Bolies	B105_2	15	The Cow Field				
Bolies	B105_20	15	Matthews' Hill				
Bolies	B105_22	15	Bolie Hill				
Bolies	B105_23	15	Wards'		Called after a previous owner.		
Bolies	B105_24	15	No Name				
Bolies	B105_25	15	The Lawn				
Bolies	B105_26	15	The Smoothing iron				
Bolies	B105_27	15	No Name				
Bolies	B105_29	15	No Name				
Bolies	B105_3	15	No Name				Part of a farmyard.
Bolies	B105_31	15	The Hills				
Bolies	B105_34	15	No Name				
Bolies	B105_36	15	The Silage Field				
Bolies	B105_37	15	No Name				

LFNP DATABASE

Townland	ID	GRID	FIELD NAME	PLACE NAME	NAME ORIGIN	Folklore	Comments
Bolies	B105_38	15	Bride's Hill				
Bolies	B105_4	15	The Bottoms of Halpennys' Lane				
Bolies	B105_41	15	The Silage Field				
Bolies	B105_43	15	The Trowl				This was a land fill site (dump) no longer used.
Bolies	B105_44	15	No Name				
Bolies	B105_45	15	No Name				These are all part of Frances' Studios house and factory
Bolies	B105_46	15	No Name				
Bolies	B105_47	15	Robertie's				
Bolies	B105_5	15	The Bottom of Halpenny's Lane				
Bolies	B105_52	15	No Name				These are all part of Frances' Studios house and factory
Bolies	B105_56	15	Robertie's				
Bolies	B105_59	15	The Raths				
Bolies	B105_6	15	The Kesh				
Bolies	B105_61	15	No Name				These are all part of Frances' Studios house and factory
Bolies	B105_62	15	No Name				These are all part of Frances' Studios house and factory
Bolies	B105_63	15	The Bog Field				
Bolies	B105_66	15	The Cocksfoot				
Bolies	B105_68	15	Bolie Hill				
Bolies	B105_69	15	The Railway Field				
Bolies	B105_7	15	Crockadara		Hill of the oak?		
Bolies	B105_8	15	No Name				Part of farmyard.
Bolies	B105_9	15	The Slang				
Boycetown	B106_1	19	Mill Cross Field				
Boycetown	B106_13	19	Crilly's Field				
Boycetown	B106_15	19	Kiln Field		Bricks for building Seaview House were made in this field.		
Boycetown	B106_18	19	Crilly's Field				
Boycetown	B106_25	19	Purcells'				Purcell's moved to Termonfeckin.

LFNP DATABASE

Townland	ID	GRID	FIELD NAME	PLACE NAME	NAME ORIGIN	Folklore	Comments
Boycetown	B106_29	19	Middle Field				
Boycetown	B106_36	19	Mill Cross Field				
Boycetown	B106_39	19	Padna's				
Boycetown	B106_5	19	Middle Field				
							Owner of this field fought in Boer War. One of the battles was Ladysmith.
Boycetown	B106_8	19	Ladysmith				
Braganstown	B107_10	15	Railway Field				
Braganstown	B107_102	15	Carraigclocher				
Braganstown	B107_103	15	Brennans' House Field				
Braganstown	B107_105	15	Durnin's				
Braganstown	B107_106	15	Near Halpennys'				
Braganstown	B107_107	15	Near Halpennys'				
Braganstown	B107_109	15	Point of Bog				
Braganstown	B107_11	15	Railway Field				
Braganstown	B107_112	15	Fox Covert				
Braganstown	B107_119	15	Lawn Field				
Braganstown	B107_120	15	Byrnes' Bog				
Braganstown	B107_121	15	Sarsfields'				
Braganstown	B107_122	15	Keraney's				
Braganstown	B107_123	15	Byrnes' Bog				
Braganstown	B107_129	15	Turneyookra				
Braganstown	B107_13	15	Beech hedge Field, McKenna's				
Braganstown	B107_130	15	Faulkners' Garden				
Braganstown	B107_131	15	Far Halpennys'				
Braganstown	B107_133	15	Glack				
Braganstown	B107_134	15	Bullock Field				
Braganstown	B107_135	15	Kerleys' Paddock				
Braganstown	B107_136	15	O'Neills'				
Braganstown	B107_138	15	Currans' Field				
Braganstown	B107_139	15	Race Field				
Braganstown	B107_144	15	Cluskeys'				
Braganstown	B107_145	15	Sarsfields'				
Braganstown	B107_148	15	Far Halpennys'				
Braganstown	B107_15	15	Poplar copse				
Braganstown	B107_150	15	Cunninghams' Field				
Braganstown	B107_153	15	Doctor's Field				
Braganstown	B107_156	15	Sugary Island				
Braganstown	B107_157	15	Bog				

LFNP DATABASE

Townland	ID	GRID	FIELD NAME	PLACE NAME	NAME ORIGIN	Folklore	Comments
Braganstown	B107_158	15	Byrnes' Bog				
Braganstown	B107_16	15	Bray's Garden				
Braganstown	B107_160	15	Tunnel Field				
Braganstown	B107_161	15	Glack				
Braganstown	B107_165	15	Clarkes' Field				
Braganstown	B107_166	15	Morgans'				
Braganstown	B107_167	15	Horse Field				
Braganstown	B107_17	15	Quarry				
Braganstown	B107_18	15	Faulkners' Field				
Braganstown	B107_2	15	Garden Field				
Braganstown	B107_21	15	Cunninghams' Field				
Braganstown	B107_22	15	Glack				
Braganstown	B107_24	15	Carraigclocher				
Braganstown	B107_26	15	Race Field				
Braganstown	B107_27	15	Cluskeys'				
Braganstown	B107_28	15	Morgans'				
Braganstown	B107_30	15	Milking Field				
Braganstown	B107_32	15	Paraflan				
Braganstown	B107_35	15	Reillys' Garden				
Braganstown	B107_39	15	Teasle Field				
Braganstown	B107_42	15	The Auld Triangle				
Braganstown	B107_44	15	Nursery Field				
Braganstown	B107_45	15	River Bottom				
Braganstown	B107_46	15	Byrnes' Bog				
Braganstown	B107_48	15	River Bottom				
Braganstown	B107_5	15	Lawn				
Braganstown	B107_51	15	Mount Field				
Braganstown	B107_53	15	Sarsfields'				
Braganstown	B107_55	15	Mount Field				
Braganstown	B107_56	15	Paddock				
Braganstown	B107_6	15	River Field				
Braganstown	B107_66	15	Byrnes' Bog				
Braganstown	B107_67	15	Quarry				
Braganstown	B107_69	15	Byrnes' Bog				
Braganstown	B107_70	15	Kearneys'				
Braganstown	B107_72	15	Pen Field				
Braganstown	B107_75	15	Sprout Field				
Braganstown	B107_77	15	Race Field				
Braganstown	B107_79	15	Forge Field				
Braganstown	B107_8	15	Race Field				
Braganstown	B107_83	15	Garden Field				



LFNP DATABASE

Townland	ID	GRID	FIELD NAME	PLACE NAME	NAME ORIGIN	Folklore	Comments
Braganstown	B107_86	15	Byrnes' Bog				
Braganstown	B107_99	15	Ballast Pit				
Braghan	B108_0	25	Haggard				
Braghan	B108_10	25	Red Gate				
Braghan	B108_11	25	Pairc a Leachie				Townland of Braghan Ballydonnell and Baltry meet at this field.
Braghan	B108_12	25	Marsh				
Braghan	B108_16	25	Pairc a Leachie				
Braghan	B108_21	25	Haggard				
Braghan	B108_3	25	Blue Gate				
Braghan	B108_5	25	Red Gate				
Braghan	B108_6	25	Blue Gate				
Brittas	B110_0	21	Ned's Field				
Brittas	B110_10	21	Hill Field				
Brittas	B110_11	21	Quarry Field				
Brittas	B110_12	21	Truka				
Brittas	B110_14	21	Corraveen				
Brittas	B110_17	21	Truka				
Brittas	B110_18	21	Pete Duffy's				
Brittas	B110_2	21	Russel's				
Brittas	B110_20	21	Rocks				
Brittas	B110_25	21	Near Motte				
Brittas	B110_28	21	Corraveen				
Brittas	B110_31	21	Five Acre				
Brittas	B110_32	21	Far Field				
Brittas	B110_33	21	Lower Bottoms				
Brittas	B110_35	21	Far Motte				
Brittas	B110_42	21	Corraveen				
Brittas	B110_44	21	Near Reckin				
Brittas	B110_46	21	Tut's				
Brittas	B110_54	21	McKeowns'				
Brittas	B110_64	21	Far Reckin				
Brittas	B110_67	21	Field at the Bottoms				
Brittas	B110_68	21	Haggard Field				
Brittas	B110_69	21	Top Bottoms				
Brittas	B110_72	21	Football Field				
Brittas	B110_8	21	Well Field				
Broadlough	B111_11	17	Airplane Field				
Broadlough	B111_19	17	Mud Field				
Broadlough	B111_6	17	Mud Field				

LFNP DATABASE

Townland	ID	GRID	FIELD NAME	PLACE NAME	NAME ORIGIN	Folklore	Comments
Bryanstown	B114_172	24	CromWell's Mount	Sunnyside	Site of cannon for siege of Drogheda by Cromwell 1649. Levelled for roadfill in 1930s. Adjoining lane was called Bloody lane.	Possibly a mound before his arrival in 1649.	See article by John McCullen in Old Drogheda Journal No.12 2000 on Bryanstown.
Bryanstown	B114_236	24	Pat's Long		Name comes from Patrick McCullen (1852-1938) the farmer who owned it originally as a long field E twice its present length.		This is now the site of St. Mary's parish schools. Was a plots field in 1940s under government scheme. Also was original football field for Naomh Mhuire GFC. A lane ran E-W on S border until bulldozed in 1970s.
Bryanstown	B114_257	24	Tinker's Corner		A traveller family were sited here for some years in early 1970s until a feud destroyed their camp and they migrated overnight to West Cork (Sulliavn's).		This is now part of Calvery cemetry.
Burren	B115_0	18	The Bog (commonage)				
Burren	B115_19	18	Top Valley				
Burren	B115_34	18	High Molly				
Burren	B115_38	18	Bottom Valley (Rogers')				
Burren	B115_44	18	Morgans' Field				
Burren	B115_48	18	The Pump Field				
Burren	B115_51	18	Low Molly				
Baggotstown	B37_0	21	Railway Field				Source: Louth County Archives. Fertilizer Scheme register. PP293/2/1
Baggotstown	B37_10	21	Parc Nara or Pairc an Rath				Source: Louth County Archives. Fertilizer Scheme register. PP293/2/1
Baggotstown	B37_11	21	Hill Field				
Baggotstown	B37_12	21	No Name				

LFNP DATABASE

Townland	ID	GRID	FIELD NAME	PLACE NAME	NAME ORIGIN	Folklore	Comments
Baggotstown	B37_13	21	No Name				
Baggotstown	B37_14	21	No Name				
Drumsinnot	D247_2	6	Hill Field, Bog Field				
Baggotstown	B37_15	21	No Name				
Baggotstown	B37_16	21	No Name				
Baggotstown	B37_17	21	No Name				
Baggotstown	B37_18	21	Long Field				
Baggotstown	B37_19	21	No Name				
Baggotstown	B37_2	21	No Name				
Baggotstown	B37_20	21	No Name				
							Source: Louth County Archives. Fertilizer Scheme register. PP293/2/1
Baggotstown	B37_21	21	Rye Grass Field				
Baggotstown	B37_22	21	No Name				
Baggotstown	B37_23	21	No Name				
							Source: Louth County Archives. Fertilizer Scheme register. PP293/2/1
Baggotstown	B37_24	21	Well Field, Middle Field				
Baggotstown	B37_25	21	No Name				
Baggotstown	B37_26	21	No Name				
Baggotstown	B37_27	21	No Name				
Baggotstown	B37_28	21	No Name				
Baggotstown	B37_29	21	No Name				
Baggotstown	B37_3	21	No Name				
Baggotstown	B37_30	21	No Name				
Baggotstown	B37_31	21	No Name				
Baggotstown	B37_32	21	No Name				
Baggotstown	B37_33	21	Well Field				
Baggotstown	B37_4	21	No Name				
Baggotstown	B37_5	21	No Name				
Baggotstown	B37_6	21	No Name				
Baggotstown	B37_7	21	No Name				
Baggotstown	B37_8	21	No Name				
Baggotstown	B37_9	21	Bottom Meadow				
Bailypark	B39_0	24	No Name				
Bailypark	B39_1	24	No Name				
Bailypark	B39_2	24	Tommy Callan's				
Bailypark	B39_3	24	No Name				
Bailypark	B39_4	24	Tommy Callan's				

LFNP DATABASE

Townland	ID	GRID	FIELD NAME	PLACE NAME	NAME ORIGIN	Folklore	Comments
Bailypark	B39_5	24	Callans' Old House				
							There used to be a house here. It is belonging to Arthur Grimes (Attie) hence field is now Arthurs.
Balfeddock	B40_0	22	Arthurs'				
Balfeddock	B40_1	22	Quarry Field				
Balfeddock	B40_10	22	The Cottages				
					The stables - used to be a horse stable (store shed).		
Balfeddock	B40_11	22	The Stables				
Balfeddock	B40_13	22	Flemings'				
Balfeddock	B40_14	22	Toms				
Balfeddock	B40_15	22	The Gná				
Balfeddock	B40_16	22	Far Field, Johnstons'				
Balfeddock	B40_2	22	Landys'				
Balfeddock	B40_3	22	Back Field				
Balfeddock	B40_4	22	Out Opposites				
Balfeddock	B40_6	22	Back Field				
Balfeddock	B40_7	22	Arthurs' Field				
Balfeddock	B40_8	22	Whistle Wood				
Balfeddock	B40_9	22	The Gná				
Ballabony	B42_12	13	Paddy Campbell's				
Ballabony	B42_15	13	Little Pound				
Ballabony	B42_16	13	Flowry				
Ballabony	B42_18	13	Mollys				
Ballabony	B42_20	13	Paddy Campbell's				
Ballabony	B42_21	13	Paddy Campbell's				
Ballabony	B42_22	13	Rock				
Ballabony	B42_24	13	Bog Field				
Ballabony	B42_31	13	Cover				
Ballabony	B42_32	13	Little Pound				
Ballabony	B42_36	13	Cover				
Ballabony	B42_39	13	Ony's				
Ballabony	B42_40	13	Big Pound				
Ballabony	B42_43	13	Rose Hill				
Ballabony	B42_44	13	Rath				
Ballabony	B42_45	13	Rath				
Ballabony	B42_52	13	Race Park				
Ballabony	B42_53	13	Ony's				
Ballabony	B42_54	13	Mill dam				

LFNP DATABASE

Townland	ID	GRID	FIELD NAME	PLACE NAME	NAME ORIGIN	Folklore	Comments
Ballabony	B42_61	13	Big Hill				
Ballabony	B42_62	13	Ony's				
Ballabony	B42_64	13	Crockony				
Ballabony	B42_66	13	Back Orchard				
Ballabony	B42_68	13	Ony's				
Ballabony	B42_7	13	Big Hill				
Ballabony	B42_70	13	Bog				
Ballabony	B42_8	13	Primrose				
Ballabony	B42_9	13	Big Hill				
Ballagan	B43_1	9	No Name				
Ballagan	B43_100	9	No Name				
Ballagan	B43_101	9	No Name				
Ballagan	B43_102	9	Rutherfords				
Ballagan	B43_103	9	Crock a Villa				
Ballagan	B43_104	9	No Name				
Ballagan	B43_106	9	Crock a Villa				
Ballagan	B43_107	9	Pete Hanlons'				
Ballagan	B43_110	9	No Name				
Ballagan	B43_112	9	No Name				
Ballagan	B43_114	9	No Name				
Ballagan	B43_115	9	No Name				
Ballagan	B43_117	9	No Name				
Ballagan	B43_12	9	Big Drain or Big River				
Ballagan	B43_122	9	No Name				
Ballagan	B43_123	9	No Name				
Ballagan	B43_124	9	No Name				
Ballagan	B43_13	9	The Quarters				
Ballagan	B43_15	9	The Worleys				
Ballagan	B43_16	9	Pay Field		Peas were grown in this field.		
Ballagan	B43_19	9	Outside Acre				
Ballagan	B43_2	9	No Name				
Ballagan	B43_21	9	No Name				
Ballagan	B43_22	9	No Name				
Ballagan	B43_26	9	No Name				
Ballagan	B43_31	9	Bear an tSeampa				Mass rock incorporated in hedge.
Ballagan	B43_32	9	Big Traingle		Field is triangle shape.		
Ballagan	B43_33	9	The Fall				
Ballagan	B43_36	9	No Name				
Ballagan	B43_37	9	Croch Berthan	Ballagan Point			

LFNP DATABASE

Townland	ID	GRID	FIELD NAME	PLACE NAME	NAME ORIGIN	Folklore	Comments
Ballagan	B43_39	9	Kanes'				
Ballagan	B43_41	9	No Name				
Ballagan	B43_43	9	Old town head				
Ballagan	B43_44	9	The Long Acre				
Ballagan	B43_45	9	No Name				
Ballagan	B43_48	9	Bog Field				
Ballagan	B43_49	9	No Name				
Ballagan	B43_53	9	Long Field				
Ballagan	B43_57	9	Reds Bank				
Ballagan	B43_6	9	The Shore Field				
Ballagan	B43_60	9	The Meadow				
Ballagan	B43_64	9	No Name				
Ballagan	B43_66	9	Garrai Cam				
Ballagan	B43_67	9	No Name				
Ballagan	B43_68	9	No Name				
Ballagan	B43_75	9	No Name				
Ballagan	B43_76	9	No Name				
Ballagan	B43_78	9	No Name				
Ballagan	B43_79	9	No Name				
Ballagan	B43_8	9	No Name				
Ballagan	B43_82	9	No Name				
Ballagan	B43_85	9	No Name				
Ballagan	B43_86	9	No Name				
Ballagan	B43_89	9	No Name				
Ballagan	B43_9	9	Cnoch a' Villa				
Ballagan	B43_90	9	The Fall				
Ballagan	B43_92	9	No Name				
Ballagan	B43_93	9	The River Rood				
Ballagan	B43_96	9	The Bog				
Ballagan	B43_99	9	No Name				
Ballaverty	B44_16	8	No Name				
Ballaverty	B44_21	8	No Name				
							Fields on low slopes of Cooley Mountains - currently being excavated for sand. Sand/ gravel and concrete works operate at this site.
Ballaverty	B44_24	8	No Name				
Ballaverty	B44_27	8	No Name				
Ballaverty	B44_33	8	No Name				

LFNP DATABASE

Townland	ID	GRID	FIELD NAME	PLACE NAME	NAME ORIGIN	Folklore	Comments
Ballaverty	B44_34	8	No Name				
Ballaverty	B44_35	8	No Names				
Ballaverty	B44_36	8	No Name				
Ballaverty	B44_41	8	No Name				
Ballaverty	B44_45	8	No Name				
Ballaverty	B44_49	8	Jib				
Ballaverty	B44_61	8	No Name				
Ballaverty	B44_8	8	No Name				
Ballinful	B46_105	3	Jamsey's House Field				
Ballinful	B46_12	3	Top Field				
Ballinful	B46_15	3	The Red Garden				CLAJ 7:2 (1930)
Ballinful	B46_20	3	Ned McArldes' Field				
Ballinful	B46_22	3	McVerrys'				
Ballinful	B46_23	3	Caseys'				
Ballinful	B46_24	3	The Roilig				CLAJ 7:2 (1930)
Ballinful	B46_25	3	Padges				
Ballinful	B46_27	3	Hollow Field				
Ballinful	B46_3	3	House Field				
Ballinful	B46_35	3	CrossRoads Field				
Ballinful	B46_36	3	Long Bog Field				
Ballinful	B46_37	3	Bull Field				
Ballinful	B46_38	3	Old Football Field				
Ballinful	B46_39	3	Hamills' Field				
Ballinful	B46_4	3	Lisclog or Red Paddy's Planting				CLAJ 7:2 (1930)
Ballinful	B46_40	3	Poll a' Trupaig or Poll a' Cupaigh				CLAJ 7:2 (1930)
Ballinful	B46_41	3	The Three Staingne				CLAJ 7:2 (1930)
Ballinful	B46_43	3	McArldes'				
Ballinful	B46_44	3	Cuttin Field				
Ballinful	B46_45	3	The Scrub Field				
Ballinful	B46_48	3	The Graveyard				CLAJ 7:2 (1930)
Ballinful	B46_50	3	Jennie's Field				
Ballinful	B46_52	3	Jim McArde's				
Ballinful	B46_58	3	Quarry Field				
Ballinful	B46_6	3	Peter's Field, Quarry Field				
Ballinful	B46_61	3	Pass Field				
Ballinful	B46_63	3	Barney's knacks				
Ballinful	B46_69	3	Front Field				
Ballinful	B46_71	3	Pat's Field				
Ballinful	B46_73	3	Kiln Field				

LFNP DATABASE

Townland	ID	GRID	FIELD NAME	PLACE NAME	NAME ORIGIN	Folklore	Comments
Ballinful	B46_74	3	Quarry Field				
Ballinful	B46_75	3	Kill Field				
Ballinful	B46_79	3	Pump Field				
Ballinful	B46_8	3	Peader O'Callaghan's Bog				CLAJ 7:2 (1930)
Ballinful	B46_80	3	The Three Staingne (or Butcher's Bog)				CLAJ 7:2 (1930)
Ballinful	B46_81	3	Old Mill				CLAJ 7:2 (1930)
Ballinful	B46_87	3	Field in Front of Dick's				
Ballinful	B46_9	3	Quarry Field				
Ballinful	B46_93	3	Hill Field				
Ballinful	B46_95	3	Haggard Field				
Ballinreask	B49_12	25	McAuleys' Across Road				
Ballinreask	B49_2	25	McAuleys' Near				Stepping stone and ford shown on OS map. A very good spring in the NE corner. A spout installed here in 1970s.
Ballinreask	B49_4	25	Martins'				Near Beltichburn cottage owned by Martins.
Ballinreask	B49_8	25	Lang's Field				
Ballinteskin	B50_0	5	Rices' curragh mor				
Ballinteskin	B50_102	5	Wee Meadow				
Ballinteskin	B50_109	5	White Hills				
Ballinteskin	B50_112	5	Paric an Ti				
Ballinteskin	B50_122	5	Red Alt				
Ballinteskin	B50_123	5	Pairc Glas				
Ballinteskin	B50_128	5	Banyan		House name.		
Ballinteskin	B50_136	5	Pairc Lanes				
Ballinteskin	B50_151	5	Curraga Mor				
Ballinteskin	B50_158	5	Curragh Mor				
Ballinteskin	B50_159	5	Geata Mor		Mountain gate entrance.		
Ballinteskin	B50_161	5	Race Field		[EC NOTE: name suggests sporting events]		
Ballinteskin	B50_162	5	White Hills				
Ballinteskin	B50_163	5	Fort (White Hills)				
Ballinteskin	B50_167	5	Cnoc Crux				
Ballinteskin	B50_17	5	Rices' cregg				
Ballinteskin	B50_170	5	Fort Field		Paric an fort		



LFNP DATABASE

Townland	ID	GRID	FIELD NAME	PLACE NAME	NAME ORIGIN	Folklore	Comments
Ballinteskin	B50_173	5	Pairc Fada				
Ballinteskin	B50_185	5	Pairc Alice				
Ballinteskin	B50_22	5	Curragh Moe				
Ballinteskin	B50_29	5	Curragh Mor				
Ballinteskin	B50_32	5	No Name		Low house & sheep dip.		
Ballinteskin	B50_41	5	White Hills				
Ballinteskin	B50_42	5	Curragh Mor				
Ballinteskin	B50_43	5	The Coarse Field				
Ballinteskin	B50_48	5	Pairc Mor				
Ballinteskin	B50_53	5	Pairc Lanes				
Ballinteskin	B50_55	5	Cregg				
Ballinteskin	B50_67	5	Curragh				
Ballinteskin	B50_73	5	Gairdin Katie				
Ballinteskin	B50_74	5	Pairc Mor				
Ballinteskin	B50_76	5	Near pairc mor				
Ballinteskin	B50_81	5	Curragh Mor				
Ballinteskin	B50_83	5	Lime Kiln		Limestone burned for lime aggregate.		
Ballinteskin	B50_89	5	Pairc Glas				
Ballinteskin	B50_94	5	Cregg				
Ballinteskin	B50_95	5	Far Pairc Mor				
Ballug	B53_0	8	Sand Hole Field				Double ditch path to graveyard as for B53_24, B53_3 & B53_4 (Clocnatire/wolfpass).
Ballug	B53_15	8	The Riasc				Swampy ground with rushes, furze etc.
Ballug	B53_17	8	The Riasc				
Ballug	B53_18	8	White Gate Field				Path (right of way) to field B53_0. Route to double ditch clognatire/ wolfpass for funerals.
Ballug	B53_19	8	Ballug Bog			The bell from Killwirra (Cill Mhuire) church was stolen and thrown into Ballug Bog.	Wetlands
Ballug	B53_2	8	Lacy's Field				

LFNP DATABASE

Townland	ID	GRID	FIELD NAME	PLACE NAME	NAME ORIGIN	Folklore	Comments
Ballug	B53_22	8	Ballug Castle			De Whyte occupied castle. There was a house attached to the castle, now in ruins.	At 22 was the site of Ballug House- now gone.
Ballug	B53_24	8	No Name			During famine many coffin bearers died and were left along the route- bones often found along path (wolf pass) Clognatire. Wolves went down the pass to get abandoned bodies.	Double ditch (path) - coffins carried en route to Kilwirra (cill mhuire) graveyard.
Ballug	B53_3	8	No Name				Double ditch (clog na tire) at east boundary/ townland boundary.
Ballug	B53_4	8	No Name				
Ballug	B53_5	8	Castle Field or Camp Field				Adjacent to Ballug Castle (De Whyte lived in the castle). 'Camp field'. Soldiers (probably King James') camped in this field prior to the battle of the Boyne in 1690.
Ballug	B53_6	8	Lug na Craobha			It is said that human remains were found in this area during war years.	
Ballug	B53_8	8	No Name				
Ballybailie	B54_16	14	Paddock				Pasture.
Ballybailie	B54_22	14	Farrells' Field				
Ballybailie	B54_27	14	Cow Field				
Ballybailie	B54_3	14	Hill Field				
Ballybailie	B54_4	14	Paddock				Pasture.
Ballybailie	B54_40	14	Farrells' Field				
Ballybailie	B54_62	14	Markeys', McCauls'				
Ballybailie	B54_77	14	Long woman's bed				
Ballybarrack	B55_1	7	Srath			Slang for shroithan. Irish for stream.	
Ballybarrack	B55_100	7	No Name				

LFNP DATABASE

Townland	ID	GRID	FIELD NAME	PLACE NAME	NAME ORIGIN	Folklore	Comments
Ballybarrack	B55_101	7	Peter's Field		After Peter Coleman.		
Ballybarrack	B55_11	7	No Name				
Ballybarrack	B55_2	7	The Long Field				
Ballybarrack	B55_26	7	The Front Field				
Ballybarrack	B55_28	7	Quinns' Field				
Ballybarrack	B55_31	7	No Name				
Ballybarrack	B55_32	7	The Herd's Field				
Ballybarrack	B55_33	7	The Second Field				
Ballybarrack	B55_34	7	No Name				
Ballybarrack	B55_35	7	No Name				
Ballybarrack	B55_36	7	No Name				
Ballybarrack	B55_37	7	No Name				
Ballybarrack	B55_38	7	The Priest's Field				A mass pass to St. Oliver Plunkett's shrine.
Ballybarrack	B55_4	7	No Name				
Ballybarrack	B55_42	7	The Bog Field				
Ballybarrack	B55_44	7	The Mount Field				Dervies its name from the mount of whins here. Field previously one holding. Later subdivided.
Ballybarrack	B55_45	7	No Name				
Ballybarrack	B55_47	7	No Name				
Ballybarrack	B55_50	7	Ballybarrack House				
Ballybarrack	B55_51	7	The Front Field				
Ballybarrack	B55_52	7	The Far Field				
Ballybarrack	B55_53	7	Peter's Field		After Peter Coleman.		
Ballybarrack	B55_54	7	No Name				
Ballybarrack	B55_58	7	Tommy and Ethnie Mackin Residence				
Ballybarrack	B55_60	7	The Long Field				
Ballybarrack	B55_64	7	The Mount Field				Dervies its name from the mount of whins here. Field previously one holding. Later subdivided.
Ballybarrack	B55_66	7	St. Oliver's Shrine				
Ballybarrack	B55_67	7	The Road Field				

LFNP DATABASE

Townland	ID	GRID	FIELD NAME	PLACE NAME	NAME ORIGIN	Folklore	Comments
							This was known as the Polo Field. British officers billeted in Ballybarrack House as guests of B.L. Coleman landlord played polo here (late 18th-early 19th c.)
Ballybarrack	B55_72	7	The Polo Field				
Ballybarrack	B55_73	7	Corrigans'				
Ballybarrack	B55_75	7	The Bog Field				
Ballybarrack	B55_76	7	The House Field				
Ballybarrack	B55_79	7	The Road Field				
Ballybarrack	B55_8	7	Donnelly's Field				
							This was known as the Polo Field. British officers billeted in Ballybarrack House as guests of B.L. Coleman landlord played polo here (late 18th-early 19th c.)
Ballybarrack	B55_83	7	The Polo Field				
Ballybarrack	B55_85	7	The Herd's Field				
Ballybarrack	B55_9	7	No Name				
Ballybarrack	B55_90	7	The Shannon Field				
Ballydonnell	B57_0	25	Nickly Craven				Remainder after housing development.
Ballydonnell	B57_11	25	Hens' Meadow				
Ballydonnell	B57_12	25	The Paddock				
Ballydonnell	B57_13	25	The Ladylink				
							Although the field is undivided the lower section has been named separately as the Ladylink- don't know the reason.
Ballydonnell	B57_14	25	Park Clody				
Ballydonnell	B57_15	25	Hens' Meadow				
Ballydonnell	B57_16	25	Hens' Meadow				
Ballydonnell	B57_17	25	The Marsh				
Ballydonnell	B57_18	25	Small Crockish				

LFNP DATABASE

Townland	ID	GRID	FIELD NAME	PLACE NAME	NAME ORIGIN	Folklore	Comments
Ballydonnell	B57_19	25	Tobair Meascain		There was at one time a well and house ruin in this field-hence the name.		
Ballydonnell	B57_21	25	High Field				
Ballydonnell	B57_22	25	High Field				Presently in forestry.
Ballydonnell	B57_24	25	The Marsh				
Ballydonnell	B57_25	25	Big Crockish				
Ballydonnell	B57_28	25	Crockernia				
Ballydonnell	B57_29	25	Crockernia				
Ballydonnell	B57_33	25	Well Field				Well on E boundary - no longer in use.
Ballydonnell	B57_34	25	High Field				Presently in forestry.
Ballydonnell	B57_35	25	Hens' Meadow				
Ballydonnell	B57_39	25	The Marsh				
Ballydonnell	B57_44	25	High Field				Presently in forestry.
Ballydonnell	B57_45	25	Bottoms		Low-lying field. Hence the name.		
Ballydonnell	B57_49	25	Stokes'		Original house on the site was owned by Stokes - hence the name.		
Ballydonnell	B57_50	25	Stokes'				
Ballydonnell	B57_51	25	Martins' Field		I heard that a man by the name of martin died in this field as a result of a fall from a horse drawn cart- don't know if its true.		
Ballydonnell	B57_52	25	Well Field				Well on E boundary. No longer in use.
Ballydonnell	B57_55	25	Tobair Meascain		There was at one time a well and house ruin in this field-hence the name Tobair meascain.		
Ballydonnell	B57_58	25	Stokes'				
Ballydonnell	B57_6	25	Crockernia				
Ballydonnell	B57_62	25	Rye Grass				
Ballydonnell	B57_63	25	House, Farmyard				
Ballydonnell	B57_65	25	Nickly Craven				Remainder after housing development.

LFNP DATABASE

Townland	ID	GRID	FIELD NAME	PLACE NAME	NAME ORIGIN	Folklore	Comments
							Amalgamation of two fields. North Buck House and South Buck House.
Ballydonnell	B57_9	25	Buck House - Avenue Field				
Ballygoly	B58_12	8	Bottoms				
Ballygoly	B58_13	8	Meadow				
Ballygoly	B58_20	8	Mary's				
Ballygoly	B58_22	8	McCanns'				
Ballygoly	B58_23	8	Big Brae				
Ballygoly	B58_26	8	Under the Garden				
Ballygoly	B58_28	8	Fal				
			Field at McCanns', Middle Field,				
Ballygoly	B58_30	8	Jonny's Field				
Ballygoly	B58_34	8	Garry Cunningham				
Ballygoly	B58_36	8	Saw Pit				
Ballygoly	B58_38	8	Brae				
Ballygoly	B58_41	8	Well Field				
Ballygoly	B58_43	8	Bush Field				
Ballygoly	B58_45	8	Field at Hynes'				
Ballygoly	B58_46	8	McBrides'				
Ballygoly	B58_51	8	Under the Garden				
Ballygoly	B58_54	8	Well Field				
Ballygoly	B58_57	8	McCann Jara Torry's				
Ballygoly	B58_58	8	Steven's				
Ballygoly	B58_61	8	Meadow				
Ballygoly	B58_62	8	Cart House Field				
Ballygoly	B58_63	8	Meadow				
Ballygoly	B58_64	8	Hay Field				
Ballygoly	B58_65	8	Forment the Door				
Ballymageragh	B60_0	18	Haggard Field				
			Faulkners' Field, Mooneys' Field,				
Ballymageragh	B60_13	18	Mooneys' Meadows				Bordered by railway line.
Ballymageragh	B60_15	18	Middle Field				
Ballymageragh	B60_19	18	Railway Corner				
Ballymageragh	B60_21	18	Philadandy				
Ballymageragh	B60_22	18	Molly's Field, Long Field				
			NearMount, Middle Field,				
Ballymageragh	B60_23	18	Woodbridge				
Ballymageragh	B60_27	18	Molly's Field, Long Field				
			Faulkners' Field, Mooneys' Field,				
Ballymageragh	B60_30	18	Mooneys' Meadows				Bordered by railway line.

LFNP DATABASE

Townland	ID	GRID	FIELD NAME	PLACE NAME	NAME ORIGIN	Folklore	Comments
Ballymageragh	B60_31	18	Long Meadow				
Ballymageragh	B60_32	18	Australia				
Ballymageragh	B60_33	18	Sil's Field, Sil's Meadow				
Ballymageragh	B60_39	18	Parrighnathologha				
Ballymageragh	B60_42	18	Sil's Field, Sil's Meadow				
Ballymageragh	B60_43	18	FarMount, Australia				
Ballymageragh	B60_44	18	Cloghery				
Ballymageragh	B60_46	18	The Caravan				
Ballymageragh	B60_5	18	Haggard Field				
Ballymageragh	B60_8	18	Australia				
Ballymaglane	B61_1	22	Bog Field				
Ballymaglane	B61_10	22	Bush Field				
Ballymaglane	B61_2	22	Iron Gate				
Ballymaglane	B61_21	22	Moores' Field				
Ballymaglane	B61_27	22	Connor's Field				
Ballymaglane	B61_35	22	The Bottoms				
Ballymaglane	B61_37	22	Moores' Field				
Ballymaglane	B61_5	22	Old House Field				
Ballymaglane	B61_6	22	Croc na Pisce				
Ballymaglane	B61_8	22	Iron Gate				
Ballymakellett	B62_128	4	Scutcher's Hole				
Ballymakellett	B62_151	4	Dalksie's Field		Nickname of former owner.		
Ballymakellett	B62_160	4	Ead na gCrainn				
Ballymakellett	B62_164	4	The Hanging bray		So called as the steep banks of the Ballymackellet river cause the vegetation to 'hang over' the embankment.		
Ballymakellett	B62_18	4	Stevie's Field				
Ballymakellett	B62_209	4	Ead na gCrainn				
Ballymakellett	B62_21	4	The Black Fields				
Ballymakellett	B62_211	4	Ardee Field				
Ballymakellett	B62_217	4	Crappa Mhór				
Ballymakellett	B62_234	4	The Clawness				
Ballymakellett	B62_247	4	Ead na gCrainn				
Ballymakellett	B62_251	4	The Coopers		Name of former owner.		
Ballymakellett	B62_279	4	Hobleys'				
Ballymakellett	B62_309	4	Dint's Field		Nickname of former owner		

LFNP DATABASE

Townland	ID	GRID	FIELD NAME	PLACE NAME	NAME ORIGIN	Folklore	Comments
Ballymakellett	B62_31	4	Tobna Smeara				
Ballymakellett	B62_320	4	Fagan's Quarry				
Ballymakellett	B62_321	4	Bedangos		Nickname of former owner.		
Ballymakellett	B62_338	4	Anna Horna				
Ballymakellett	B62_363	4	Erin Coolies		Nickname of former (female) owner.		
Ballymakellett	B62_371	4	Golacha Marachar				
Ballymakellett	B62_382	4	The Long Field				
Ballymakellett	B62_385	4	Annie Larry's		Nickname of former owner.		
Ballymakellett	B62_387	4	Cnoc Carna				
Ballymakellett	B62_397	4	Bellew's				
Ballymakellett	B62_413	4	Whites' Cargos				
Ballymakellett	B62_431	4	Cill Arch		Possibly Cill Airt's grave.		
Ballymakellett	B62_434	4	The Batron's		Nickname of former owner.		
Ballymakellett	B62_442	4	Balla Trasna				
Ballymakellett	B62_54	4	Cnoc Carna				
Ballymakellett	B62_61	4	Ould Field				
Ballymakellett	B62_65	4	Dooleys' cargos				
Ballymakenny	B63_0	21	St. Nicholas' Church, Graveyard				
Ballymakenny	B63_1	21	Gate Field				
Ballymakenny	B63_10	21	Middle Glen				
Ballymakenny	B63_100	21	Finnegans' Field				
Ballymakenny	B63_101	21	Bridge Field				
Ballymakenny	B63_102	21	Butlers' Bottom Field				
Ballymakenny	B63_103	21	Bull Field				
Ballymakenny	B63_104	21	High Field, Dinny's Garden				
Ballymakenny	B63_106	21	Bottom Meadow				
Ballymakenny	B63_111	21	Lynn's Garden				
Ballymakenny	B63_115	21	Middle Gate				
Ballymakenny	B63_118	21	Church Field				
Ballymakenny	B63_119	21	The Rectory				
Ballymakenny	B63_120	21	Crooked River Field				
Ballymakenny	B63_121	21	The Cushna				
Ballymakenny	B63_13	21	Westons'				Site of school house.
Ballymakenny	B63_14	21	The Sand Hole				
Ballymakenny	B63_18	21	The Three Corner Field				



LFNP DATABASE

Townland	ID	GRID	FIELD NAME	PLACE NAME	NAME ORIGIN	Folklore	Comments
Ballymakenny	B63_19	21	The Three Corner Field				
Ballymakenny	B63_2	21	Far Road Field				
Ballymakenny	B63_20	21	Back Field				
Ballymakenny	B63_21	21	Back of Callans', The Crock Ard				
Ballymakenny	B63_22	21	The Field at Hooleys'				
Ballymakenny	B63_23	21	The Garden				
Ballymakenny	B63_25	21	Kit Hill				
Ballymakenny	B63_26	21	Yard Field				
Ballymakenny	B63_28	21	The Haggard				
Ballymakenny	B63_3	21	Field Behind the House				
Ballymakenny	B63_31	21	Far Glen				
Ballymakenny	B63_32	21	Near Road Field				
Ballymakenny	B63_34	21	Second Field				
Ballymakenny	B63_35	21	Crock				
Ballymakenny	B63_36	21	Back of Leavys'				
Ballymakenny	B63_38	21	Malliwand				
Ballymakenny	B63_39	21	Butlers' Top Field				
Ballymakenny	B63_4	21	Well Field				
Ballymakenny	B63_40	21	House Field				
Ballymakenny	B63_41	21	Kanes'				
Ballymakenny	B63_44	21	Flynns' Field				
Ballymakenny	B63_45	21	Cúl Field				
Ballymakenny	B63_47	21	The Little Field				
Ballymakenny	B63_49	21	Far Milliwand				
Ballymakenny	B63_5	21	Rushy Field				
Ballymakenny	B63_50	21	Near Glen				
Ballymakenny	B63_52	21	The Bleach				
Ballymakenny	B63_57	21	The Cassan				
Ballymakenny	B63_58	21	The Alt				
Ballymakenny	B63_60	21	Far Field				
Ballymakenny	B63_63	21	The Havel				
Ballymakenny	B63_64	21	Parc Uí Cleibhe				
Ballymakenny	B63_65	21	Hoeyes' Field				
Ballymakenny	B63_66	21	Norris's Garden				
Ballymakenny	B63_67	21	The Cushna, The Little Field				
Ballymakenny	B63_68	21	Field in Front of the House				
Ballymakenny	B63_69	21	River Field, The Glen				

LFNP DATABASE

Townland	ID	GRID	FIELD NAME	PLACE NAME	NAME ORIGIN	Folklore	Comments
Ballymakenny	B63_70	21	No Name				Two house here originally known as Farrells and Byrnes of the Glen
Ballymakenny	B63_72	21	Low Field				
Ballymakenny	B63_75	21	Back Field				
Ballymakenny	B63_79	21	Halligan's Garden				
Ballymakenny	B63_80	21	Far Field				Site of Ballymakenny Post office in years past
Ballymakenny	B63_81	21	The Bottoms				
Ballymakenny	B63_84	21	Back Field				
Ballymakenny	B63_86	21	Barn Field				
Ballymakenny	B63_88	21	Green Garden				
Ballymakenny	B63_89	21	Parc an Ti				
Ballymakenny	B63_9	21	Back of Mat's				
Ballymakenny	B63_96	21	Long Field				
Ballymakenny	B63_97	21	No Name				Stray sod in this field.
Ballymakenny	B63_98	21	Maguires' Meadow				
Ballymascanlan	B64_12	7	Gallows Turn		Associated with hangings by landlord. J.W. McNeale (Kerr hangman)		
Ballymascanlan	B64_18	7	Seafield				Was larger before. Road to Carlingford went through it.
Ballymascanlan	B64_22	7	Demesne (90 Acres)				Ballymascanlon house of landlords.
Ballymascanlan	B64_26	7	Mill (Field) House		Corn mill.		
Ballymascanlan	B64_32	7	Church Field				Owned by Plunkett family who gave an acres of allotment to folk living in village.
Ballymascanlan	B64_42	7	Mill Grove				Bay View house.
Ballynagassan	B65_0	15	The Bottoms				
Ballynagassan	B65_12	15	Right of way				
Ballynagassan	B65_15	15	The Pigeon Field				River rampart in this field. Board of works drain in this field between B65_79 and B65_15. Bridge over board of works drain.

LFNP DATABASE

Townland	ID	GRID	FIELD NAME	PLACE NAME	NAME ORIGIN	Folklore	Comments
Ballynagassan	B65_18	15	The Green				The carnival 1950s and 1960s.
Ballynagassan	B65_25	15	The Well Field				
Ballynagassan	B65_34	15	Farm Field	Farm Road			Board of works drain between B65_34 and B65_36 from road to river.
Ballynagassan	B65_36	15	No Name				Pass through the field to river for fisherman. There was a tree in the field long ago used as a landmark for fishermen at sea (the tree was cut before the story was told).
Ballynagassan	B65_37	15	Top Field				
Ballynagassan	B65_43	15	Lampadoney				
Ballynagassan	B65_47	15	The Wood				Hilly area. Merged fields.
Ballynagassan	B65_49	15	The Bottoms				
Ballynagassan	B65_52	15	The Marsh				
Ballynagassan	B65_59	15	Lampadoney				
Ballynagassan	B65_67	15	Farmyard				
Ballynagassan	B65_79	15	The Marsh Field				There is a rampart between field and the River Dee. There was a mill race in the field. This is closed up now from early 80s (conduit on river).
Ballynagassan	B65_84	15	The Marsh				
Ballynagassan	B65_9	15	Naomh Fionnbarra GFC	John Markey Park			
Ballynagassan	B65_93	15	The Long Field				
Ballynagassan	B65_99	15	The Wood		The wood is hilly and has about 100 trees.		
Ballynahattin	B67_2	7	McParlands'				
Ballynamaghery	B68_17	8	Paddy White Upper				
Ballynamaghery	B68_20	8	Watchi				
Ballynamaghery	B68_37	8	The Pig pad				Right of way to Templetown.

LFNP DATABASE

Townland	ID	GRID	FIELD NAME	PLACE NAME	NAME ORIGIN	Folklore	Comments
							There is a corner in this field known as Scott's corner. Scott committed suicide in this corner by cutting his throat. His wife and baby had died from starvation (during the famine). His body was taken to Murnaghan House.
Ballynamaghery	B68_38	8	Rawlins'				
Ballynamaghery	B68_4	8	Cul a Gaire				
Ballynamaghery	B68_42	8	Rices' Field				
Ballynamaghery	B68_45	8	Rawlins'				
Ballynamaghery	B68_47	8	Conlon's Field				
Ballynamaghery	B68_49	8	Watchi				
Ballynamaghery	B68_52	8	Shigle				
Ballynamaghery	B68_53	8	Talamh Fada				
Ballynamaghery	B68_57	8	The Long Garden				
Ballynamaghery	B68_58	8	Rawlins'				
Ballynamaghery	B68_60	8	The Penny's				
Ballynamaghery	B68_62	8	Talamh Fada				
Ballynamaghery	B68_65	8	The Fale				
Ballynamaghery	B68_66	8	The Fale				
Ballynamaghery	B68_74	8	Cobbler's House				O'Hagan the cobbler lived here. Now a ruin.
Ballynamaghery	B68_75	8	Cobbler's Field				
Ballynamaghery	B68_77	8	Cobbler's Field				
Ballynamaghery	B68_79	8	Head of the Road				
Ballynamaghery	B68_81	8	The Big Field				
Ballynamony (Bradshaw)	B69_1	8	GreenField				
Ballynamony (Bradshaw)	B69_12	8	Acre Pairc				
Ballynamony (Bradshaw)	B69_13	8	Far-an-fada				
Ballynamony (Bradshaw)	B69_16	8	The Meadow				
Ballynamony (Bradshaw)	B69_20	8	Crothna				
Ballynamony (Bradshaw)	B69_3	8	Far-an-fada				
Ballynamony (Bradshaw)	B69_4	8	Clochmore				
Ballynamony (Bradshaw)	B69_6	8	The Riasc				

LFNP DATABASE

Townland	ID	GRID	FIELD NAME	PLACE NAME	NAME ORIGIN	Folklore	Comments
Ballynamony (Murphy)	B70_13	9	The Crook, The Bush Field		The name refers to a bend in the road. The field is a merger to 2 fields: the Crook field and the Bush field.		
Ballyoran	B72_33	11	Morgans' Field				
Ballyoran	B72_5	11	Coleman's Field				
Ballytrasna (Carlingford)	B74_11	9	Upper Field				
Ballytrasna (Carlingford)	B74_12	9	Clornagh				
Ballytrasna (Carlingford)	B74_7	9	Poll Bui		Clay pit.		
Ballytrasna (Killanny)	B75_12	10	Crosstown				
Ballytrasna (Killanny)	B75_2	10	Brian McKenna		Brian McKenna- name of past owner.		To the N of this field there is a shoeing stone still in place. The spring is filled-in now. Forge nearby. Blackthorn bush and two lone ash trees.
Balregan	B76_17	7	Far Meadow				Mill race on one side.
Balregan	B76_37	7	Near Meadow				Mill race sluice gate iron rail at race head.
Balregan	B76_38	7	The Clump				
Balregan	B76_4	7	Bo Dearg				
Balriggeran	B77_78	7	Paddock				
Balriggeran	B77_10	7	Ta's Field		Named afer Ta Garland.		
Balriggeran	B77_112	7	Long Field		Drove a steam engine.		
Balriggeran	B77_138	7	Front Field				Ruins of old mill and mill race. Scotch Green.
Balriggeran	B77_145	7	Far Field				
Balriggeran	B77_152	7	Holly Mount				
Balriggeran	B77_59	7	Post Office Field				
Balriggeran	B77_63	7	Bog Field				
Balriggeran	B77_64	7	Forge Field				
Balriggeran	B77_9	7	Tit Murphy's Field				
Balrobin	B78_14	6	Crock a Seipeal				CLAJ 8.1 (1933)
Balrobin	B78_19	6	Crock a Seipeal				CLAJ 8.1 (1933)
Baltrasna	B79_1	17	Wood				
Baltrasna	B79_10	17	Haggard				
Baltrasna	B79_12	17	House Field				

LFNP DATABASE

Townland	ID	GRID	FIELD NAME	PLACE NAME	NAME ORIGIN	Folklore	Comments
Baltrasna	B79_13	17	Martins' Fields				Originally one field owned by the Colman estate. The present owners did not name the fields.
Baltrasna	B79_14	17	Lawn				
Baltrasna	B79_16	17	Martins' Fields				Originally one field owned by the Colman estate. The present owners did not name the fields.
Baltrasna	B79_17	17	Martins' Fields				Originally one field owned by the Colman estate. The present owners did not name the fields.
Baltrasna	B79_18	17	Ram Park				
Baltrasna	B79_2	17	Martins' Fields				Originally one field owned by the Colman estate. The present owners did not name the fields.
Baltrasna	B79_20	17	Pound Field				
Baltrasna	B79_21	17	Pound Field				
Baltrasna	B79_22	17	House Field				
Baltrasna	B79_23	17	Ram Park				
Baltrasna	B79_26	17	Martins' Fields				Originally one field owned by the Colman estate. The present owners did not name the fields.
Baltrasna	B79_27	17	Martins' Fields				Originally one field owned by the Colman estate. The present owners did not name the fields.
Baltrasna	B79_28	17	Martins' Fields				Originally one field owned by the Colman estate. The present owners did not name the fields.

LFNP DATABASE

Townland	ID	GRID	FIELD NAME	PLACE NAME	NAME ORIGIN	Folklore	Comments
Baltrasna	B79_29	17	Martins' Fields				Originally one field owned by the Colman estate. The present owners did not name the fields.
Baltrasna	B79_3	17	Martins' Fields				Originally one field owned by the Colman estate. The present owners did not name the fields.
Baltrasna	B79_31	17	Marl Hole				
Baltrasna	B79_32	17	Lawn				
Baltrasna	B79_33	17	Wood				
Baltrasna	B79_34	17	Martins' Fields				Originally one field owned by the Colman estate. The present owners did not name the fields.
Baltrasna	B79_37	17	Wood				
Baltrasna	B79_39	17	Martins' Fields				Originally one field owned by the Colman estate. The present owners did not name the fields.
Baltrasna	B79_42	17	Martins' Fields				Originally one field owned by the Colman estate. The present owners did not name the fields.
Baltrasna	B79_43	17	Marl Hole				
Baltrasna	B79_44	17	Marl Hole				
Baltrasna	B79_45	17	Orchard				
Baltrasna	B79_48	17	Martins' Fields				Originally one field owned by the Colman estate. The present owners did not name the fields.

LFNP DATABASE

Townland	ID	GRID	FIELD NAME	PLACE NAME	NAME ORIGIN	Folklore	Comments
Baltrasna	B79_49	17	Martins' Fields				Originally one field owned by the Colman estate. The present owners did not name the fields.
Baltrasna	B79_50	17	Martins' Fields				Originally one field owned by the Colman estate. The present owners did not name the fields.
Baltrasna	B79_51	17	Martins' Fields				Originally one field owned by the Colman estate. The present owners did not name the fields.
Baltrasna	B79_53	17	Ram Park				
Baltrasna	B79_54	17	Marl Hole				
Baltrasna	B79_55	17	Orchard				
Baltrasna	B79_56	17	Lawn				
Baltrasna	B79_58	17	Crogh shee				
Baltrasna	B79_6	17	Lawn				
Baltrasna	B79_8	17	Martins' Fields				Originally one field owned by the Colman estate. The present owners did not name the fields.
Baltray	B80_100	25	Boat House				Site of life boat station with remains of base and slipway. Occupied 1850-1900 approx. Stone from building used to constuct grotto in 1953 Baltray village.
Baltray	B80_101	25	The Meadow				
Baltray	B80_103	25	Three Gate Field				
Baltray	B80_105	25	Clochstuca				This field is adjacent to field called Standing Stones.
Baltray	B80_106	25	Lodge Field				
Baltray	B80_107	25	Cowan				



LFNP DATABASE

Townland	ID	GRID	FIELD NAME	PLACE NAME	NAME ORIGIN	Folklore	Comments
Baltray	B80_15	25	Golf Links				Used as grazing land and tillage until 1892 when County Louth Golf Club was formed.
Baltray	B80_20	25	High Cowan				
Baltray	B80_21	25	Gary Humish		Named after a person but the history is hidden.		
Baltray	B80_28	25	Drummond House Garden				
Baltray	B80_35	25	House Field				
Baltray	B80_4	25	Cowan				
Baltray	B80_40	25	Corigans'				
Baltray	B80_41	25	Corrigans'				
Baltray	B80_47	25	The Meadow				One time shore of the village. Sea wall built around turn of the century (19th-20thc.). Area divided by road.
Baltray	B80_48	25	Farm Yard, Haggard				Various farm yard buildings in poor disrepair. Mixture of stone and concrete walls. Galvanise roofs in very poor condition and building remains partially collapsed.
Baltray	B80_49	25	Dwelling Site				New dwelling built c.2000.
Baltray	B80_50	25	Dwelling Site				Dwelling site built c.1984.
Baltray	B80_54	25	Long Field		So called because horses had to rest halfway when ploughing.		
Baltray	B80_55	25	Bank				Part of Boyle SAC and NHA.
Baltray	B80_6	25	Jib				

LFNP DATABASE

Townland	ID	GRID	FIELD NAME	PLACE NAME	NAME ORIGIN	Folklore	Comments
Baltray	B80_67	25	Baltray Farm				High stone walls remain of old building as boundary. Modern (1970) sheep pen and dip.
Baltray	B80_68	25	Dunes				Nature reserve and winter grazing. Home to little tern and ringed plover nesting sites.
Baltray	B80_71	25	Orchard				
Baltray	B80_72	25	Haggard				
Baltray	B80_73	25	Long Field				
Baltray	B80_75	25	Standing Stones				Concrete stilted resevoir built 1927 disused concrete resevoir at low level.
Baltray	B80_76	25	Haggart				
Baltray	B80_77	25	Currans' Lane				
Baltray	B80_87	25	Strand				
Baltray	B80_88	25	Jib				
Baltray	B80_89	25	Cowan Well				Cowan well is a spring-fed pond at the junction of four fields. Water comes from gravel bank in fields no. B80_104, B80_75.
Baltray	B80_92	25	Currans' Field				
Baltray	B80_93	25	Lawn Field				This field is part tillage three acres in deciduous forestry planted Dec 2012 by green belt.
Bankerstown	B81_11	21	Horse Field				
Bankerstown	B81_2	21	Cow Garden				
Bankerstown	B81_21	21	Carraig na Guire				
Bankerstown	B81_23	21	Black Hill				
Bankerstown	B81_4	21	Horse Field				
Bankerstown	B81_7	21	Black Hill				
Banktown	B82_14	25	Troy				
Banktown	B82_15	25	Haggard				
Banktown	B82_17	25	Troy				

LFNP DATABASE

Townland	ID	GRID	FIELD NAME	PLACE NAME	NAME ORIGIN	Folklore	Comments
Banktown	B82_20	25	Six Acres				
Banktown	B82_23	25	Park One				
Banktown	B82_24	25	Garden				
Banktown	B82_27	25	Scaddens				
Banktown	B82_28	25	Coarse				
Banktown	B82_30	25	Rock Field				
Banktown	B82_31	25	Mill Field		Ruins of flax mill and water pond.		
Banktown	B82_35	25	Rushy				
Banktown	B82_40	25	Bleach				Stream was used for wretting flax and field facing SW - ideal for bleaching.
Banktown	B82_41	25	Santry				
Banktown	B82_43	25	Wrights'		Wright was the name of the miller associated with the flax mill in adjacent field.		
Banktown	B82_45	25	Wrights'		Wrights was the name of the miller associated with flax mill in adjacent field.		
Banktown	B82_49	25	No Name				
Banktown	B82_50	25	Park Two				
Banktown	B82_51	25	Brighton				
Banktown	B82_53	25	Seven Acres		7 acres Irish measure.		
Banktown	B82_54	25	Top Haggard				
Banktown	B82_59	25	Marsh				
Banktown	B82_6	25	Bottoms				
Banktown	B82_60	25	Tallons'				
Banktown	B82_66	25	Bottoms				
Banktown	B82_67	25	Santry				
Banktown	B82_70	25	Marsh				
Banktown	B82_73	25	Hill Field				
Banktown	B82_8	25	Black Shed		So called for when there was a shed in the field. Long since demolished.		
Barabona	B83_0	21	Rocks				
Barabona	B83_1	21	Rocks				
Barabona	B83_10	21	Big Barabona				

LFNP DATABASE

Townland	ID	GRID	FIELD NAME	PLACE NAME	NAME ORIGIN	Folklore	Comments
Barabona	B83_11	21	No Name				
Barabona	B83_12	21	Strand Field				
Barabona	B83_13	21	MaxWells' Bog				
Barabona	B83_14	21	Garden of the Big House, Hay Field				
Barabona	B83_15	21	Little Barabona				
Barabona	B83_16	21	Big Barabona				
Barabona	B83_17	21	No Name				
Barabona	B83_18	21	No Name				
Barabona	B83_19	21	Gaille, Big Paddock				
Barabona	B83_2	21	Round Meadow				
Barabona	B83_3	21	No Name				
Barabona	B83_5	21	Bullaclock				
Barabona	B83_6	21	Little Barabona				
Barabona	B83_7	21	Strand Field				
Barabona	B83_8	21	No Name				
Barabona	B83_9	21	Crock Martin, McKeever's Hill				
Barmeath	B84_0	18	Hinchenstown Number Two				
Barmeath	B84_1	18	The Cattle Field				
Barmeath	B84_10	18	Kitchen Garden				
Barmeath	B84_11	18	Hinchenstown Number Three				
Barmeath	B84_15	18	Church Entrance				
Barmeath	B84_16	18	Moss House				
Barmeath	B84_19	18	Dysart Division				
Barmeath	B84_2	18	Hinchenstown Number One				
Barmeath	B84_20	18	Oak Wood				
Barmeath	B84_21	18	Sea Lodge				
Barmeath	B84_24	18	McGinns'				
Barmeath	B84_25	18	Traingle at Crossroads				
Barmeath	B84_26	18	Behind the church				
Barmeath	B84_28	18	South Clump				
Barmeath	B84_29	18	Horse Pond				
Barmeath	B84_30	18	Marsh area Near the Lake				
Barmeath	B84_32	18	R. C. Church				
Barmeath	B84_4	18	Chapel Field				
Barmeath	B84_5	18	Island on Lake				
Barmeath	B84_8	18	Back Lawn (North Clump, Fox Cover)				
Barnaveddoge	B85_0	17	Pond Field				
Barnaveddoge	B85_10	17	Mount Field				
Barnaveddoge	B85_11	17	Far Stone Field				

LFNP DATABASE

Townland	ID	GRID	FIELD NAME	PLACE NAME	NAME ORIGIN	Folklore	Comments
Barnaveddoge	B85_12	17	Wire Field				
Barnaveddoge	B85_13	17	Far Meadow				
Barnaveddoge	B85_14	17	Behind House				
Barnaveddoge	B85_4	17	Stone Field				
Barnaveddoge	B85_7	17	Sheep Brac				
Barnaveddoge	B85_8	17	Low Field				
Barnaveddoge	B85_9	17	Furry Hill				
Barronstown	B86_105	6	The Cave Field				CLAJ 7:2 (1930)
Barronstown	B86_30	6	The Gub Caol				CLAJ 7:2 (1930)
Barronstown	B86_36	6	Dalys' Fort or Beltons' fort				CLAJ 7:2 (1930)
Barronstown	B86_8	6	The Rellig, The Leagan	Castle Hill			CLAJ 7:2 (1930)
Battsland	B87_101	18	The Factory Field				Access to this field was through the factory.
Battsland	B87_111	18	Morgans' Orchard				The site of St. Brigid's well is believed to be outside the hedge of Morgan's orchard.
Battsland	B87_38	18	Station Wood		The railway line runs along one side of this field.		A favourite courting spot. It was a forest. Now two housing estates.
Battsland	B87_7	18	Dromgooles' circus Field		Circus and carnival came to this field up until 1960.		
Bavan	B88_0	5	The Brocs				
Bavan	B88_1	5	The Rascan				
Bavan	B88_109	5	The Broc				
Bavan	B88_11	5	The Molly				
Bavan	B88_111	5	Alt Lenny Wore				
Bavan	B88_125	5	The Brockies				
Bavan	B88_126	5	The Snig				
Bavan	B88_127	5	Mogrua				
Bavan	B88_130	5	Wheen Alany				
Bavan	B88_132	5	The Bog				
Bavan	B88_157	5	The Cronk				
Bavan	B88_169	5	The Glacks				
Bavan	B88_170	5	Rascan				
Bavan	B88_173	5	The Mari				
Bavan	B88_174	5	Alt Lenny Wore				
Bavan	B88_177	5	The Lenny				

LFNP DATABASE

Townland	ID	GRID	FIELD NAME	PLACE NAME	NAME ORIGIN	Folklore	Comments
Bavan	B88_178		5 The Shanashee Road				Road flanking field B88_178
Bavan	B88_180		5 Cúl tiogh Harry (Cul T Harry)				
Bavan	B88_195		5 Cul in Tua				
Bavan	B88_197		5 The Royal Road				
Bavan	B88_199		5 Alt Lenny Wore				
Bavan	B88_202		5 The Mari				
Bavan	B88_206		5 Pairc Mhór				
Bavan	B88_207		5 The Wee Maris				
Bavan	B88_212		5 Paircnaglaw				
Bavan	B88_213		5 Pairc Cam				
Bavan	B88_214		5 Padnahares				
Bavan	B88_220		5 The Meadow				
Bavan	B88_23		5 Carra Cam				
Bavan	B88_232		5 The Hill				
Bavan	B88_235		5 Páirc Bidy Mhór				
Bavan	B88_250		5 The Lenny				
Bavan	B88_254		5 Tar Ard				
Bavan	B88_273		5 The Wee Rascan				
Bavan	B88_280		5 Cronk Fehee				
Bavan	B88_283		5 Pairc Ur				
Bavan	B88_288		5 The Lenny				
Bavan	B88_290		5 Ton a Garri				
Bavan	B88_294		5 The Wee Maris				
Bavan	B88_32		5 Piosa Fada				
Bavan	B88_36		5 Piosa Sceach				
Bavan	B88_40		5 The Garra				
Bavan	B88_43		5 The Sehib Well				
Bavan	B88_46		5 Potches				
Bavan	B88_47		5 GarRamor				The N part of B88_47.
Bavan	B88_54		5 The Wee Maris				
Bavan	B88_59		5 The Wee Maris				
Bavan	B88_61		5 Piosaiarnaí				
Bavan	B88_68		5 Garry Tarnie				
Bavan	B88_69		5 Potches				
Bavan	B88_7		5 Paircaclbabh				
Bavan	B88_71		5 Pairc Whor				
Bavan	B88_72		5 Pairc Uir				
Bavan	B88_75		5 The Mari				
Bavan	B88_8		5 Bog Mans				
Bavan	B88_89		5 The Mountain Field				

LFNP DATABASE

Townland	ID	GRID	FIELD NAME	PLACE NAME	NAME ORIGIN	Folklore	Comments
Bavan	B88_94	5	Paircanan				
Bavan	B88_95	5	Cúl Natt				
Bavan	B88_98	5	The Lios				
Bawn	B89_17	15	Bawn Nua				
Bawn	B89_18	15	Fifteen Bawn				
Bawn	B89_9	15	Crois Beg				A place where bodies were brought to be prepared for burial.
Bawntaaffe	B90_10	21	Fitzpatricks'				
Bawntaaffe	B90_100	21	Quarry Field				
Bawntaaffe	B90_11	21	Fitzpatricks'				
Bawntaaffe	B90_12	21	Near Rocks				This was put into forestry in 2012.
Bawntaaffe	B90_17	21	Fitzpatricks'				
Bawntaaffe	B90_18	21	Owens' Field				
Bawntaaffe	B90_2	21	Crapasine or Cropasine, Crabagin				Name in R.B. Daly archive.
Bawntaaffe	B90_22	21	Yard Field, Sand Hole, Bleach, Pig Field				Name in R.B. Daly archive.
Bawntaaffe	B90_23	21	The Cavan				
Bawntaaffe	B90_30	21	Byrnes' Bog or Sand Hole				Mass path on south side of this field. Name in R.B. Daly archive.
Bawntaaffe	B90_33	21	Fitzpatricks'				
Bawntaaffe	B90_38	21	Cobe's Lane				
Bawntaaffe	B90_46	21	Yard Field, Sand Hole				Mass path on south side of this field. Name in R.B. Daly archive.
Bawntaaffe	B90_47	21	Near Rocks				
Bawntaaffe	B90_48	21	Church Field				Ruin of old church here.
Bawntaaffe	B90_50	21	Mollies or Horse Field & Furry Field				Name in R.B. Daly archive.
Bawntaaffe	B90_53	21	Quarry				Name in R.B. Daly archive.
Bawntaaffe	B90_55	21	Byrnes' Bog or Big Meadow				Name in R.B. Daly archive.
Bawntaaffe	B90_57	21	Yard, House				
Bawntaaffe	B90_59	21	Crabagin				Name in R.B. Daly archive.
Bawntaaffe	B90_6	21	Fitzpatricks'				

LFNP DATABASE

Townland	ID	GRID	FIELD NAME	PLACE NAME	NAME ORIGIN	Folklore	Comments
Bawntaaffe	B90_60	21	Bush Field or Big Meadow				Name in R.B. Daly archive.
Bawntaaffe	B90_63	21	Owens' Field or House Field				
Bawntaaffe	B90_65	21	Fitzpatricks'				
Bawntaaffe	B90_66	21	Wet lands				Name in R.B. Daly archive.
Bawntaaffe	B90_68	21	Drek's Field				Name in R.B. Daly archive.
Bawntaaffe	B90_70	21	Drek's Field				Name in R.B. Daly archive.
Bawntaaffe	B90_72	21	Mollies or The Molly				
Bawntaaffe	B90_74	21	Bush Field or The White Cross or Horse Field				
Bawntaaffe	B90_75	21	Long Field or Football Field			Man supposed to be killed in a boxing match.	Name in R.B. Daly archive.
Bawntaaffe	B90_77	21	Bog				Name in R.B. Daly archive.
Bawntaaffe	B90_78	21	House Field				
Bawntaaffe	B90_80	21	The Cavan				
Bawntaaffe	B90_82	21	House Field or Near Pol a Gilly, Far Pol a Gilly				
Bawntaaffe	B90_91	21	Crabagin				Name in R.B. Daly archive.
Beaulieu	B91_100	25	River Field				
Beaulieu	B91_102	25	Decoy (Pond)		Remains of decoy pond for catching duck for the house in middle age.		
Beaulieu	B91_107	25	Near Planting		Name from Joseph Allen estate map of 1891, R.B. Daly archive.		
Beaulieu	B91_108	25	Paddocks or House Park		Small field near to house.		Noted as house park on the 1891 Joseph Allen map from R. B. Daly archive.
Beaulieu	B91_115	25	Dairy Paddock		Called 'Dairy field' on RBD map.		
Beaulieu	B91_118	25	Crab Lane		From crab apple trees in hedges		
Beaulieu	B91_123	25	Far Santry				
Beaulieu	B91_129	25	Fens				



LFNP DATABASE

Townland	ID	GRID	FIELD NAME	PLACE NAME	NAME ORIGIN	Folklore	Comments
Beaulieu	B91_130	25	Bull Field				
Beaulieu	B91_131	25	Pier Field				
Beaulieu	B91_133	25	Brick Field		Also called Ms Woods- 16 acres		
Beaulieu	B91_135	25	Polly Durkin		Sometimes referred to as 'Wright's paddock' with adjoining small field to east.		
Beaulieu	B91_137	25	Pigeon Park or Pigeon Little				Noted as Pigeon Little on 1891 Joseph Allen map from R. B. Daly archive.
Beaulieu	B91_143	25	Church Meadow		An old church stood in the field. No traces remain. See JCLAHS XIX, 4.		
Beaulieu	B91_144	25	Hill Field				
Beaulieu	B91_25	25	Alder Grove		Name from Joseph Allen estate map of 1891, R.B. Daly archive.		
Beaulieu	B91_35	25	Sally Park		Usually implied a field where Sally trees grew- for baskets etc.		
Beaulieu	B91_45	25	Cross, Haggard, Well Field		Marked on Joseph Allen estate map of 1891 as three separate fields, not merged into one.		
Beaulieu	B91_49	25	Wrights' Paddock		Thos. Charles Wright (1799-1868) was a famous naval commander & founded Ecuador navy. Family lived at Queenboro (spelling ?).		
Beaulieu	B91_53	25	Near Santry				
Beaulieu	B91_55	25	Far Planting		Name from Joseph Allen estate map of 1891 (R.B. Daly archive).		
Beaulieu	B91_58	25	Dial		Sometimes called 'Doyle' (RBD map)		

LFNP DATABASE

Townland	ID	GRID	FIELD NAME	PLACE NAME	NAME ORIGIN	Folklore	Comments
Beaulieu	B91_70	25	Williamsons' Field		Name taken from R. B. Daly map collected by Colin Byrne.		Marked on Joseph Allen estate map of 1891 as 'Williamson's field'.
Beaulieu	B91_72	25	Big Pigeon Field		Name from Joseph Allen estate map of 1891 (R.B. Daly archive).		
Beaulieu	B91_75	25	No Name				
Beaulieu	B91_81	25	Moat		Appears on RB Daly map as moor. This seems an error.	Called a fairy fort.	Peter Dauaher(?) of Arch. Survey says 'a tree ring'.
Beaulieu	B91_87	25	Fox Covert				
Beaulieu	B91_90	25	Boyne Meadow or Lawn		A school house is marked (1835) at the SW coner on the grand jury map. JCLAHS XIX, 4.		Noted as 'lawn' on 1891 Joseph Allen map from RR. B. Daly archive.
Beaulieu	B91_91	25	Middle Santry, Brick Field		This called brick field on RBD map.		
Beaulieu	B91_98	25	Williamstown		Marked on Joseph Allen estate map of 1891 as 'Williamson's field'.		
Begrath	B92_0	24	Gaynors' Field	Abbey Lodge Farm			
Begrath	B92_108	24	Flynns' Field	Abbey Lodge Farm			SE edge of field an old laneway to Old Mellifont Abbey.
Begrath	B92_111	24	Carrick Field	Abbey Lodge Farm			
Begrath	B92_112	24	n/a	Abbey Lodge Farm			Old stone building white washed in S of farmhouse was used to mill cereals. Grinding shed. It housed horses.
Begrath	B92_117	24	n/a	Abbey Lodge Farm			
Begrath	B92_120	24	n/a	Old Mellifont Road			
Begrath	B92_124	24	n/a	Coolrath			
Begrath	B92_127	24	n/a	Monleek			In the house in the SE corner there used to be a GP. Later a house. Now a private house.
Begrath	B92_129	24	n/a	Abbey Lodge Farm			

LFNP DATABASE

Townland	ID	GRID	FIELD NAME	PLACE NAME	NAME ORIGIN	Folklore	Comments
Begrath	B92_130	24	Aill	Old Mellifont Road	Aill = cliff. Slopes very sharply towards NW and SW.		Area densely covered with large bushes and trees.
Begrath	B92_134	24	Gaynors' Field	Mellifont Road			
Begrath	B92_135	24	n/a	Old Mellifont Road			Old road in the NW of the property the former road leading to Old Mellifont Abbey.
Begrath	B92_144	24	n/a	Abbey Lodge Farm			S edge of field an old laneway to Old Mellifont Abbey.
Begrath	B92_148	24	Straw Bug	Abbey Lodge Farm			
Begrath	B92_149	24	n/a	Old Mellifont Road			
Begrath	B92_15	24	n/a	Old Mellifont Road			
Begrath	B92_158	24	Aill	Mellifont Road			
Begrath	B92_162	24	n/a	Abbey Lodge Farm			
Begrath	B92_176	24	Gaynors' Field	Mellifont Road	Named after a landowner Gaynor who gave the land.		
Begrath	B92_181	24	n/a	Old Mellifont Road			A man hanged himself in the NE corner of field on an ash tray.
Begrath	B92_183	24	n/a	Old Mellifont Road			
Begrath	B92_193	24	Parrakarray	Abbey Lodge Farm			
Begrath	B92_20	24	n/a	Old Mellifont Road			
Begrath	B92_21	24	n/a	Begrath			
Begrath	B92_23	24	n/a	Coolrath			Part of old laneways in North, Old Road to Mellifont Abbey. Hedge to the W.
Begrath	B92_24	24	Crock Ban	Abbey Lodge Farm			
Begrath	B92_25	24	Monleek	Mellifont Road			
Begrath	B92_26	24	n/a	Old Mellifont Road			
Begrath	B92_30	24	n/a	Coolrath			
Begrath	B92_32	24	n/a	Coolrath			
Begrath	B92_33	24	The Aulls	Abbey Lodge Farm			
Begrath	B92_34	24	n/a	Old Mellifont Road			

LFNP DATABASE

Townland	ID	GRID	FIELD NAME	PLACE NAME	NAME ORIGIN	Folklore	Comments
							Mr. Lynn who lived in the old stone cottage in field 34. Worked in a forge in this field. Several items of metal have been found in the land already. A big hole had been opened on the land and metal from forge burried there.
Begrath	B92_35	24	n/a	Monleek			
Begrath	B92_40	24	Coolrath	Coolrath			
Begrath	B92_48	24	n/a	Abbey Lodge Farm			
Begrath	B92_54	24	n/a	Old Mellifont Road			
Begrath	B92_56	24	Aill	Old Mellifont Road			
Begrath	B92_58	24	n/a	Abbey Lodge Farm			
Begrath	B92_60	24	n/a	Abbey Lodge Farm			
							Old road in the NW of the property the former road leading to Old Mellifont Abbey.
Begrath	B92_61	24	n/a	Old Mellifont Road			
Begrath	B92_68	24	River Field	Abbey Lodge Farm			
							S boundary former old road to Old Mellifont Abbey.
Begrath	B92_7	24	n/a	Abbey Lodge Farm			
Begrath	B92_73	24	n/a	Clairvaux (house name)			
Begrath	B92_75	24	The Lillies	Coolrath	Named after a woman named Lilly.		
Begrath	B92_86	24	n/a	Mellifont Road			
Begrath	B92_92	24	n/a	Mellifont Road			
Begrath	B92_94	24	Aill	Mellifont Road			
Begrath	B92_96	24	n/a	Mellifont Road			
Begrath	B92_97	24	n/a	Mellifont Road			
Begrath	B92_99	24	n/a	Mellifont Road			
Bellcotton	B93_16	22	The Rocks				
Bellcotton	B93_22	22	The Big Meadow				
Bellcotton	B93_23	22	The Big Meadow				
Bellcotton	B93_8	22	The Soldier's Field				
Bellcotton	B93_9	22	The Soldier's Field				
Bellurgan	B94_107	7	Big Gap		Probably because there is a gap in the hedge.		

LFNP DATABASE

Townland	ID	GRID	FIELD NAME	PLACE NAME	NAME ORIGIN	Folklore	Comments
Bellurgan	B94_206	7	The Eels Field		Eels used to make their way across these fields taking a shortcut as they made their way upstream!		
Bellurgan	B94_232	7	O'Hares' Fields		Named after previous owner.		
Bellurgan	B94_273	7	O'Hares' Fields		Named after previous owner.		
Bellurgan	B94_328	7	Toner's Field		Named after previous owner.		
Bellurgan	B94_628	7	Clinker Field		Stoney area beside river.		
Bellurgan	B94_1	7	McDoWells' Bog				
Bellurgan	B94_105	7	Cunninghams' Field		Name of former owner.		
Bellurgan	B94_11	7	Hill Field				Located on glacial ridge.
Bellurgan	B94_111	7	n/a	Bellurgan Forest	Now planted with forestry. Individual field names not known.		
Bellurgan	B94_115	7	Mickey's Field		Named after previous owner Michael O'Hagan.		
Bellurgan	B94_117	7	n/a	Cullamór			Name given to general locality. Not in common use today.
Bellurgan	B94_120	7	Leemhore			Site of a fighter plane crash in 1944.	Situated on a long ridge running NW-SE.
Drumsinnot	D247_3	6	Road Field				
Bellurgan	B94_123	7	n/a	Cullamór			Name given to general locality. Not in common use today.
Bellurgan	B94_126	7	O'Hares' Field		Named after previous owner.		
Bellurgan	B94_131	7	Tipping's Rock		Distinctive rock outcrop covered on S facing slope with mixed woodland. Referred to in the Táin as 'Faughan' or 'Ochain'. Labelled Trumpet Hill on OS map.		

LFNP DATABASE

Townland	ID	GRID	FIELD NAME	PLACE NAME	NAME ORIGIN	Folklore	Comments
Bellurgan	B94_133	7	Quigelys' Field		Named after a previous owner.		
Bellurgan	B94_134	7	n/a	Drumenagh Hill	Suggested origin - the middle hill.		Hill that features in the Táin.
Bellurgan	B94_138	7	n/a	Drumenagh Hill	The middle hill - suggested origin.		Hill that features in the Táin.
Bellurgan	B94_143	7	The Wee Field				
Bellurgan	B94_146	7	Gallagher's or Sand's Field		Named after previous owners.		
Bellurgan	B94_15	7	Danes		Previous owner.		Now an equestrian centre.
Bellurgan	B94_159	7	Horse Park				Bordered on E by high boundary wall. Area between B94_189 and B94_683 referred to as 'The nut field' because of grove of hazel trees.
Bellurgan	B94_160	7	Tippings Wood	Drumenagh Hill			
Bellurgan	B94_161	7	The Island				Originally a peninsula within a meander loop. Now an island due to a cut for drainage purposes about 30 years ago.
Bellurgan	B94_166	7	Sand pit		A lot of quarrying activity in the locality in the past- now reverted to agriculture.	Also known as Mary Ann Hanlon's (previous owner).	
Bellurgan	B94_168	7	Jamsie Finnegan's		Named after previous owner.		
Bellurgan	B94_177	7	Neil Dooley's Fort				Probably an ornamental fort of recent origin. Once planted with trees.
Bellurgan	B94_183	7	Cliffords'		Name of previous owner.		
Bellurgan	B94_189	7	Tippings Wood				
Bellurgan	B94_196	7	Danes		Farm formerly owned by Danes.		Now an equestrian centre.

LFNP DATABASE

Townland	ID	GRID	FIELD NAME	PLACE NAME	NAME ORIGIN	Folklore	Comments
Bellurgan	B94_197	7	Stable Field		Referred to as Cow pasture on 1734 estate map.		
Bellurgan	B94_205	7	Dry Field		Also referred to as Mary Ann Hanlons - a previous owner.		Fields in immediate vicinity have impeded drainage.
Bellurgan	B94_212	7	Horses Stables		An equestrian centre.		
Bellurgan	B94_213	7	The Lake		Disused ornamental lake. Formerly known as the meadows. Cottage in B94_213 referred to locally as 'Macmahons House'.		
Bellurgan	B94_216	7	Tree Garden				Formerly part of quarry. Now refilled with soil and planted with trees.
Bellurgan	B94_218	7	The Strand Field				Now some distance from modern shoreline. Located on a raised beach area.
Bellurgan	B94_221	7	McDermotts' Field		Named after previous owner.		
Bellurgan	B94_224	7	Number Four Field				
Bellurgan	B94_227	7	Frank Holian's		Named after previous owner.		Coastal area to the N known as Holian's Bay.
Bellurgan	B94_238	7	Cormore Rock		A rocky hill side.	'Collie the robber's cave' in the vicinity. Exact location unknown.	
Bellurgan	B94_24	7	Harrigans'		Name of former owner who emigrated to the US and established a large painting business.		
Bellurgan	B94_243	7	Number Two Field				
Bellurgan	B94_248	7	Hanlons' Field or Third Field		Named after previous owner. Also referred to as third field.		
Bellurgan	B94_249	7	Neil Dooley's		Named after a previous owner.		Once quarried.
Bellurgan	B94_257	7	The Lark Whites		Old farm named after previous owner.		

LFNP DATABASE

Townland	ID	GRID	FIELD NAME	PLACE NAME	NAME ORIGIN	Folklore	Comments
Bellurgan	B94_258	7	Logan's Lawn		Name of a previous owner.		
Bellurgan	B94_259	7	Harry's Field		Named after Harry McDermott the previous owner.		
Bellurgan	B94_26	7	Lime Kiln				Used for burning local limestone. Now partially demolished.
Bellurgan	B94_260	7	The Coalyard		Coal formerly unloaded at nearby Tipping's Quay.		
Bellurgan	B94_261	7	McAtees'		Named after previous owner.		
Bellurgan	B94_262	7	Old Marsh		Reclaimed fields behind old rampart.		
Bellurgan	B94_265	7	Pump Field		Location of local authority communal pump.		Small sand pits nearby.
Bellurgan	B94_277	7	Banseach		There is a clump of trees on a small glacial ridge in the centre of the field. Banseach = level field? Fields in vicinity have steeper gradients?		
Bellurgan	B94_28	7	Tippings Wood				
Bellurgan	B94_281	7	Near Side Lawn		Not really a 'lawn' but an extensive area of permanent grassland.		
Bellurgan	B94_285	7	Station House Field		Is adjacent to what was the Bellurgan station house. Now used as a football pitch.		
Bellurgan	B94_296	7	n/a	Mollies	Name given to surrounding fields. No knowledge of who Molly was! Once owned by McKennas.		
Bellurgan	B94_301	7	Giants chair		A rocky outcrop of hill side.		



LFNP DATABASE

Townland	ID	GRID	FIELD NAME	PLACE NAME	NAME ORIGIN	Folklore	Comments
Bellurgan	B94_303	7	Long avenue				Name of eastern edge of field. Small stream originally ran along roadside, now in centre of field of improve drainage. Name of field was bog field - now drained.
Bellurgan	B94_307	7	The pit				Section of railway line once used as informal football pitch.
Bellurgan	B94_309	7	Lower Field		Located some distance from farmyard.		
Bellurgan	B94_311	7	Garrai ard		The high garden.		Narrow field on an incline.
Bellurgan	B94_313	7	Doranstown		Name given to small area along road to N of B94_313. No Dorans in the area today.		
Bellurgan	B94_317	7	Fr. Pat Rice's		Named after previous owner.		
Bellurgan	B94_318	7	Caravan Field		Used as caravan park in the past.		
Bellurgan	B94_320	7	Railway		Dundalk- Greenore railway.		
Bellurgan	B94_321	7	The Islands	The Kesh	Fields surrounded by streams/ drains.		The main one running E-W between B94_321 and B94_39 known as The kesh.
Bellurgan	B94_324	7	Cnoc na Sriogán				A raised beach area. Evidence of marine deposits.
Bellurgan	B94_326	7	n/a	Bellurgan Forest			Now planted with forestry. Individual names not known.
Bellurgan	B94_327	7	Pump Field		Location of local authority communal pump.		Small sand pits nearby.
Bellurgan	B94_336	7	McDoWells' Bog				
Bellurgan	B94_339	7	Railway		Dundalk -Greenore railway.		

LFNP DATABASE

Townland	ID	GRID	FIELD NAME	PLACE NAME	NAME ORIGIN	Folklore	Comments
Bellurgan	B94_345	7	Hay Field		Field with no direct access to water. Used for hay.		
Bellurgan	B94_346	7	Orchard Field		Beside old orchard. Referred to as Clover field on 1734 estate map.		
Bellurgan	B94_351	7	n/a	Drumenagh Hill	The middle hill suggested origin.		Hill that features in the Táin.
Bellurgan	B94_357	7	Kitty Sheils'	Drumenagh Hill	Field on Drumenagh Hill named after previous owner.		
Bellurgan	B94_360	7	The Hollow				Undulating landscape due to old beach or glacial deposits.
Bellurgan	B94_361	7	The Hill				Undulating terrain due to old beach or glacial deposits.
Bellurgan	B94_367	7	Fr. Pat Rice's				
Bellurgan	B94_375	7	Brain Roddy's				
Bellurgan	B94_379	7	McDoWells' Bog				
Bellurgan	B94_381	7	Holiens'		Named after previous owner.		
Bellurgan	B94_39	7	The Islands		Fields surrounded by streams/ drains.		The main one running E-W between B94_321 and B94_39 known as The kesh.
Bellurgan	B94_390	7	Brick Fields		Low lying reclaimed land from which clay was formerly extracted to manufacture bricks in a kiln which can still be seen.		
Bellurgan	B94_393	7	n/a	Drumenagh Hill	The middle hill - suggested origin.		Hill that features in the Táin.
Bellurgan	B94_40	7	Bullock Park		Bordered by high estate wall to N.		
Bellurgan	B94_401	7	Logan's Lawn		Named after a previous owner. Lawn was a field of pasture.		Souterrain located in W corner running into adjoining field B94_116.

LFNP DATABASE

Townland	ID	GRID	FIELD NAME	PLACE NAME	NAME ORIGIN	Folklore	Comments
Bellurgan	B94_403	7	The Lark Whites		Old farm named after previous owner.		
Bellurgan	B94_407	7	Danes		Previous owner.		Now an equestrian centre.
Bellurgan	B94_41	7	McDoWells' Bog				
Bellurgan	B94_410	7	Stone Quarry		Quarry no longer in use.		
Bellurgan	B94_411	7	Crockban		Small glacial ridge now levelled for dwelling. Why bán? The location is some 2 miles from the former bleach greens at Ravensdale.		
Bellurgan	B94_414	7	Brick Field				
Bellurgan	B94_415	7	Cumiskeys'		Named after former owner.		
Bellurgan	B94_417	7	Sally's Field		Named after previous owner.		
Bellurgan	B94_419	7	Logan's Lawn		Name of a previous owner.		
Bellurgan	B94_420	7	Walled Garden				
Bellurgan	B94_421	7	Walled Garden				
Bellurgan	B94_428	7	Boyle's Field		Named after previous owner.		
Bellurgan	B94_429	7	The Gap				River channel relatively narrow at this point.
Bellurgan	B94_432	7	Forge		Forge knocked to facilitate road realignment. River along townland boundary known locally as 'Pop's River'.		
Bellurgan	B94_439	7	The Cláthna		A field with a number or large boulders. Perhaps derived from 'na clochanna'?		
Bellurgan	B94_440	7	The Haggard				Adjacent to farm buildings.
Bellurgan	B94_45	7	Old House Field				
Bellurgan	B94_451	7	Sand Pit or Sandy's Pit		Old sand quarry also known as Sandy's pit after a previous owner.		

LFNP DATABASE

Townland	ID	GRID	FIELD NAME	PLACE NAME	NAME ORIGIN	Folklore	Comments
Bellurgan	B94_452	7	Gallagher's Fields		Named after previous owner.		
					Referred to cottage folly at NE corner of field (B94_213). Also known locally as fridge or Ice House field. Ice house located in SW corner.		
Bellurgan	B94_463	7	Cottage Field or Ice House Field				
Bellurgan	B94_470	7	Middle Field				
					Original embankment to protect land from the sea.		
Bellurgan	B94_472	7	Old Rampart				
Bellurgan	B94_476	7	The River Field		A small stream runs along S boundary.		
Bellurgan	B94_481	7	The Bog		Area of impeded drainage.		
Bellurgan	B94_486	7	Muckians'		Named after previous owner.		
Bellurgan	B94_489	7	McDonalds'		Name of former owner.		
					Local name given to a number of poorly drained field in the vicinity. The field is on a slightly elevated ridge."ridge above the river"??		
Bellurgan	B94_490	7	Tullycanna				
Bellurgan	B94_494	7	Strand Field		Adjacent to sea shore.		
Bellurgan	B94_503	7	Mary Ann Hanlon's		Named after previous owner.		
Bellurgan	B94_512	7	Holiens'		Named after previous owner.		
					An old road once crossed the Flurry River at the W end of this field.		
Bellurgan	B94_513	7	Bridge Field				
Bellurgan	B94_515	7	Arthurs' Field		Named after previous owner.		
					Name of former owner. Now a filling station company.		
Bellurgan	B94_518	7	P. J. O'Hares'				

LFNP DATABASE

Townland	ID	GRID	FIELD NAME	PLACE NAME	NAME ORIGIN	Folklore	Comments
Bellurgan	B94_52	7	Football Field				Flat field covered with rushes. Hasn't been use for football for approx 70 years.
Bellurgan	B94_521	7	Gutty's Field		Nickname of former owner.		
Bellurgan	B94_535	7	Hogan's Field				
Bellurgan	B94_537	7	n/a	Hynestown	Hynes is a common surname in the locality.		Name of a small locality and field.
Bellurgan	B94_539	7	Love's House		Formerly the teachers house for Ballymascanlon.		
Bellurgan	B94_541	7	Pound Field		An animal pound was located along the S. boundary of this field.		
Bellurgan	B94_542	7	Dolly's Field		Named after a previous owner.		Evidence of old sand pits.
Bellurgan	B94_545	7	Tullycanna	Tullycanna			Field name and name of immediate locality. Slightly raised field in area liable to flooding.
Bellurgan	B94_549	7	The Islands		Fields surrounded by streams/ drains.		
Bellurgan	B94_554	7	Cinder Path		Path N of a smithy/forge- the cinders from which were used to surface pathway. Also known as Cottage walk.		
Bellurgan	B94_56	7	Far Field				
Bellurgan	B94_560	7	Clagna		Named 'upper' and 'lower clagna' on 1734 estate map.	A mass rock was situated approx in middle of E boundary up to about 30 years ago.	
Bellurgan	B94_563	7	Walled Garden				
Bellurgan	B94_566	7	Number Three Field				
Bellurgan	B94_569	7	Big Field				
Bellurgan	B94_57	7	Tipping's Wood		Distinctive mixed woodland area.		
Bellurgan	B94_575	7	Hanlons Field or Fourth Field		Named after previous owner. Also referred to as fourth field.		

LFNP DATABASE

Townland	ID	GRID	FIELD NAME	PLACE NAME	NAME ORIGIN	Folklore	Comments
Bellurgan	B94_582	7	Fr. Pat Rice's		Named after previous owner.		
Bellurgan	B94_587	7	Cumiskeys'		Named after previous owner.		
Bellurgan	B94_589	7	Quarry				Extensive quarry with double lime kiln. Now disused.
Bellurgan	B94_590	7	Crock an Cruinn		No trees evident today.		Owners queried townland boundary as indicated on vector map.
Bellurgan	B94_593	7	Páirc a' Sleibhe or Páirc Taobh Sleibhe or The Fairy Field or The Three Penny Bit Field		Four names for this field.	Reputed to be a Dane's graveyard.	Polgon-shaped field on hillside. More fertile than surrounding fields which are covered with bracken.
Bellurgan	B94_599	7	Far Side Lawn		A large area of permanent grassland some distance from the house.		
Bellurgan	B94_60	7	Lime Kiln Field	The Mollies	Field in the Mollies with small lime kiln still intact.		Mass rock?
Bellurgan	B94_603	7	New Marsh		Reclaimed land between old and new rampart.		
Bellurgan	B94_605	7	Old Marsh				
Bellurgan	B94_610	7	Wet Field		Also referred to as Mary Ann Hanlon's - a previous owner		Located in flat plain with impeded drainage.
Bellurgan	B94_631	7	Tachar				A relatively flat field with no no visible causeway. Circular enclosure indicated by crop marks in NE corner.
Bellurgan	B94_635	7	Sands' Field		Named after previous owner.		
Bellurgan	B94_637	7	n/a	Bellurgan Forest			Now planted with forestry. Individual field names not known.

LFNP DATABASE

Townland	ID	GRID	FIELD NAME	PLACE NAME	NAME ORIGIN	Folklore	Comments
Bellurgan	B94_638	7	Hugh McNally's				
Bellurgan	B94_639	7	Brick Fields				
Bellurgan	B94_643	7	The Fort				Probably not a rath but built by Tipping and planted with pine trees (now felled).
Bellurgan	B94_646	7	Fr. Pat Rice's		Named after previous owner.		
Bellurgan	B94_648	7	Páirc an Geata				
Bellurgan	B94_652	7	Rices' Field		Named after previous owner.		
Bellurgan	B94_663	7	Cliffords' Field		Named after a previous owner.		
Bellurgan	B94_666	7	Bully's Acre			Tradition of an ancient graveyard.	Land owner not interviewed.
Bellurgan	B94_67	7	Páirc an Geata				Located between the junction of two roads.
Bellurgan	B94_673	7	Lee Mhór		Old name for immediate locality. Features on 18th century estate map.		Located on long NW-SE glacial ridge.
Bellurgan	B94_675	7	Rampart		Present day embankment to protect low-lying land from the sea.		
Bellurgan	B94_683	7	The Lake				See B94_213
Bellurgan	B94_691	7	Cooley Boyles'		Named after previous owner who perhaps was from Cooley.		
Bellurgan	B94_693	7	The Lark Whites		Old farm named after previous owner.		
Bellurgan	B94_697	7	Wee Orchard				No longer an orchard - contains the remains of orchard keeper's lodge.
Bellurgan	B94_698	7	Brick Field		Formerly used for clay extraction. Now a low-lying boggy area.		
Bellurgan	B94_7	7	Upper Marsh		Low-lying reclaimed land.		
Bellurgan	B94_70	7	McDonalds'		Name of former owner.		
Bellurgan	B94_700	7	Point of the Grass				Area of salt marsh.

LFNP DATABASE

Townland	ID	GRID	FIELD NAME	PLACE NAME	NAME ORIGIN	Folklore	Comments
Bellurgan	B94_701	7	Point of the Grass				Area of salt marsh.
Bellurgan	B94_703	7	Danes		Former owners.		Now an equestrian centre.
Bellurgan	B94_704	7	Number One Field				
Bellurgan	B94_710	7	n/a	Cullamór			Name given to general locality. Not in common usage today.
Bellurgan	B94_715	7	Gallagher's Fields		Named after previous owner.		
Bellurgan	B94_718	7	The Strand Field, The Eels Field		Not sandy but along the estuary.		
Bellurgan	B94_720	7	n/a	Bellurgan Forest			Now planted with forestry. Individual field names not known.
Bellurgan	B94_721	7	n/a	Bellurgan Forest			Now planted with forestry. Individual field names not known.
Bellurgan	B94_723	7	Danes Graveyard			A 'Dane's graveyard' is reputed to be located at south end of the field. There is a souterrain towards the north end.	There is a souterrain towards the N end. [EC NOTE: 3 souterrains recorded by RMP.]
Bellurgan	B94_732	7	McDowells' Bog				McDowells lived at B94_99 now the modern primary school formerly an old lagoon that was cut off from the sea by raised beach/ spit formation.
Bellurgan	B94_741	7	Holiens'		Named after previous owner.		
Bellurgan	B94_754	7	n/a	Cullamór			Name given to general locality. Not in common use today.
Bellurgan	B94_765	7	Brickworks		Location of former brick works.		
Bellurgan	B94_771	7	Railway		Dundalk -Greenore railway.		



LFNP DATABASE

Townland	ID	GRID	FIELD NAME	PLACE NAME	NAME ORIGIN	Folklore	Comments
Bellurgan	B94_788	7	Bishop's Field		Referred to by the people in the locality as the present owner is an RC Bishop.		
Bellurgan	B94_790	7	Head of the Point		Last field on Bellurgan point.		
Bellurgan	B94_798	7	Front Lawn		Not a lawn in the domestic sense. But an extensive area of meadow.		
Bellurgan	B94_801	7	Danes		Formerly owned by Danes.		Now an equestrian centre.
Bellurgan	B94_805	7	Catherine Dean's		Named after previous owner.		
Bellurgan	B94_807	7	Benny's Field		Named after a previous owner.		
Bellurgan	B94_813	7	Molly's Bog		A swamp rather than a bog. Inaccessible and largely untouched. Named after a previous owner.		
Bellurgan	B94_816	7	Big Field		Also referred to as Mary Ann Hanlons - a previous owner.		
Bellurgan	B94_85	7	The Well Field		A small depression (formerly a well) close to S boundary.		Crop marks indicate double circular enclosures adjacent to B94_631 to S.
Bellurgan	B94_92	7	O'Hares' Fields		Named after previous owner.		
Bellurgan	B94_93	7	Horses Gallops				Part of equestrian centre.
Bellurgan	B94_94	7	Pat Murphys' Field		Named after previous owner.		
Bellurgan	B94_99	7	Bellurgan NS				Formerly McDonnells farmhouse.
Belpatrick	B95_0	20	Fort Field				A small barrow/ring fort used to exist on the crest of this field.
Belpatrick	B95_104	20	Double Ditch				
Belpatrick	B95_106	20	Bellanaguna				

LFNP DATABASE

Townland	ID	GRID	FIELD NAME	PLACE NAME	NAME ORIGIN	Folklore	Comments
Belpatrick	B95_107	20	Pairc-na-heel				
Belpatrick	B95_11	20	Joe Smith's Field				
Belpatrick	B95_116	20	Top of the Hill	Smyths' Hil			
Belpatrick	B95_118	20	The Hollow	Cludán			
Belpatrick	B95_12	20	Well Field				
Belpatrick	B95_120	20	Orchard	Cludán			
Belpatrick	B95_132	20	The Well Field	Cludán			
Belpatrick	B95_134	20	Under Martins'				
Belpatrick	B95_137	20	Collon Road Hill	Leaby Cross			
Belpatrick	B95_138	20	Pallamuntrum				
Belpatrick	B95_139	20	The Far Bottom	Cludán			
Belpatrick	B95_140	20	Martins' Field				
Belpatrick	B95_148	20	Keelans' Lower				
Belpatrick	B95_150	20	Wood Field				
Belpatrick	B95_151	20	Upper Field				
Belpatrick	B95_161	20	Five roods				
Belpatrick	B95_175	20	The Angles				
Belpatrick	B95_18	20	Field Under the Lane	Leaby Cross			
Belpatrick	B95_187	20	The Big Hill	Mollyash Hill			
Belpatrick	B95_190	20	The Well Field				
Belpatrick	B95_192	20	Cross Field				
Belpatrick	B95_197	20	Hanging Hill				
Belpatrick	B95_2	20	The Cross Field, Flax Field	Leaby Cross			St. Brigid's well.
Belpatrick	B95_202	20	Katy's Meadow				
Belpatrick	B95_206	20	The Garden	Cludán			
Belpatrick	B95_221	20	The Big Field				
Belpatrick	B95_224	20	The Plantin Field				
Belpatrick	B95_226	20	The Flax Field				
Belpatrick	B95_229	20	The Garden				
Belpatrick	B95_23	20	Quarry Field				A quarry formerly used by Louth Co.Co. in the 1930-50s is located in the lower west side of this field.
Belpatrick	B95_233	20	Lee Norman's				
Belpatrick	B95_234	20	Hanging Hill				
Belpatrick	B95_237	20	Kellys' Far Field				
Belpatrick	B95_242	20	Bun a lucas		Bun an lucaire.		
Belpatrick	B95_243	20	Tommy's Field				

LFNP DATABASE

Townland	ID	GRID	FIELD NAME	PLACE NAME	NAME ORIGIN	Folklore	Comments
							An old chapel stood at the NW corner at the junction of the Belpatrick to Funshog road. The stones were removed in the 1880s.
Belpatrick	B95_248	20	Pairc na cill				
Belpatrick	B95_25	20	Lee Norman's				
Belpatrick	B95_252	20	Sand Field				
Belpatrick	B95_254	20	Quarry Field				
Belpatrick	B95_255	20	Pass Field				
Belpatrick	B95_261	20	The First Field from Road				
Belpatrick	B95_263	20	Dolly's Big Field				
Belpatrick	B95_271	20	The River Field				
Belpatrick	B95_272	20	Own Big Field				
Belpatrick	B95_273	20	Bottom Meadows				
Belpatrick	B95_278	20	Shannons Field				
Belpatrick	B95_28	20	Behind the House Smyths'				
Belpatrick	B95_280	20	Under Plantin Field				
Belpatrick	B95_281	20	Middle Field				
Belpatrick	B95_283	20	Four Acres				
Belpatrick	B95_285	20	Hill Field	Smyth's Field			
Belpatrick	B95_32	20	Banshee	Cludán			
Belpatrick	B95_36	20	Cathy's Field				
							A well in the SW corner of this field was called the Black Pig's Well.
Belpatrick	B95_38	20	Furry Hill	Mollyash Hill			
Belpatrick	B95_39	20	Lyons Field				
Belpatrick	B95_40	20	Wood Field	Mollyash hill			
Belpatrick	B95_42	20	The Big Field				
Belpatrick	B95_46	20	The Haggard Field				
Belpatrick	B95_51	20	The Six Acre				
Belpatrick	B95_52	20	Well Field				
Belpatrick	B95_53	20	Dunmore Road				
Belpatrick	B95_61	20	Pairc-na-carraig				
Belpatrick	B95_62	20	The Long Hill	Mollyash Hill			
							A laneway running south from McCabes former dwelling was known as the school lane.
Belpatrick	B95_67	20	The Ramparts				

LFNP DATABASE

Townland	ID	GRID	FIELD NAME	PLACE NAME	NAME ORIGIN	Folklore	Comments
							A mass rock is located in the upper SE corner of this field it is marked with a cross and 2 holes with possibly served as candle wells are located on its top surface. Popularly known as St. Patricks rock. Earthwork on the W side of the mass rock.
Belpatrick	B95_68	20	Lios				
Belpatrick	B95_7	20	Loughrans' Field				
							A large ring fort called Dun Mór sits atop this field. The hill is 790ft and commands a view south to the Dublin mountains N to Armagh and Monaghan and W to Cavan and Westmeath with views of the Irish sea to the E.
Belpatrick	B95_75	20	Dun Mór				
Belpatrick	B95_76	20	The Cross Field, Flax Field	Leaby Cross			St. Brigid's well.
Belpatrick	B95_78	20	River Field				
Belpatrick	B95_8	20	Loughrans' Field				
Belpatrick	B95_80	20	Under Haggard Field				
							Dermot house is reputed to have been an inn centuries ago. It stood at a crossroads on the old post road from Dublin-Slane to Ardee. Hence the name Leaby cross (Lay by?).
Belpatrick	B95_83	20	Croc Cromon	Leaby Cross			
Belpatrick	B95_88	20	Third from Road				
Belpatrick	B95_91	20	The Fourth Field from Road				
Belpatrick	B95_93	20	The Big Field				
Belpatrick	B95_98	20	Bottom Meadows				
Belpatrick	B95_99	20	The Bush Field				
Beltichburne	B96_1	25	Big Field, Meadow				

LFNP DATABASE

Townland	ID	GRID	FIELD NAME	PLACE NAME	NAME ORIGIN	Folklore	Comments
Beltichburne	B96_10	25	Measland				
Beltichburne	B96_12	25	Hollow				
Beltichburne	B96_17	25	Rock Field, Little Rock				A narrow portion of this to the E side is called Little Rock by owner.
Beltichburne	B96_25	25	Hill				
Beltichburne	B96_32	25	Corner				Situation in townland.
Beltichburne	B96_34	25	Farrells		Previous owner.		
Beltichburne	B96_42	25	Parcadurun				
Beltichburne	B96_45	25	Brick Field				
Beltichburne	B96_5	25	Paddocks				
Beltichburne	B96_50	25	Middle				
Beltichburne	B96_58	25	River				
Beltichburne	B96_59	25	Red Reynolds		Previous owner.		
Beltichburne	B96_64	25	Yellow				
Beltichburne	B96_66	25	Ragroun				
Beltichburne	B96_7	25	Mickey's, Raymond's Field				Mickeys is in N. Reynolds in S.
Beltichburne	B96_70	25	Lawn				
Beltichburne	B96_71	25	Big Meadow				
Beltichburne	B96_73	25	Three Corner		Shape of field.		
Benagh	B97_1	8	Kate's Fields (Kate James)				
Benagh	B97_10	8	Tarry's Fields				
Benagh	B97_100	8	Murphys' Haggard				
Benagh	B97_101	8	Rices' Lane				
Benagh	B97_103	8	McDermotts' Braes				
Benagh	B97_104	8	Murphys' Banks				
Benagh	B97_106	8	Carrolls' Gole (gule)				
Benagh	B97_107	8	Kate James' Orchards				
Benagh	B97_11	8	McDermotts' Braes				
Benagh	B97_112	8	McArdles' Haggard, Willies House, Joe Vickle's House				
Benagh	B97_114	8	Marley's Garden				
Benagh	B97_115	8	The Polisages				Rushes only
Benagh	B97_116	8	Neddy's Molly				
Benagh	B97_117	8	The Top Ruins				
Benagh	B97_119	8	The Top Ruins				
Benagh	B97_12	8	McArdles' Gole (gule)				
Benagh	B97_121	8	Kate James' Orchards				
Benagh	B97_122	8	Alley's Place (Alice O'Hanlon)				
Benagh	B97_13	8	Peter Jack's place				

LFNP DATABASE

Townland	ID	GRID	FIELD NAME	PLACE NAME	NAME ORIGIN	Folklore	Comments
Benagh	B97_15	8	Rices' Haggard				
Benagh	B97_16	8	Hughie Tarry's Haggard				
Benagh	B97_17	8	Tarry's Fields				
Benagh	B97_20	8	The Polisages				Rushes only
Benagh	B97_23	8	Kate Jame's Fields				
Benagh	B97_24	8	The Parc a'tohhers				
Benagh	B97_25	8	The Polisages				Rushes only
Benagh	B97_27	8	The Parc a'tohhers				
Benagh	B97_29	8	John Jack's place				
Benagh	B97_3	8	Jemmy Tarry's Brae				
Benagh	B97_32	8	Reagans' Field				
Benagh	B97_35	8	The Lime Kiln Field				
Benagh	B97_37	8	Kate's Fields (Kate James)				
Benagh	B97_39	8	Carrolls' Poll Mór				
Benagh	B97_40	8	Kate's Fields (Kate James)				
Benagh	B97_41	8	Carrolls' Borilanna Field		Bothar an ghlanne.		
Benagh	B97_42	8	Kevin Breen's Site or Poll Mór				
Benagh	B97_44	8	Mick Rice's Haggard				
Benagh	B97_45	8	McArdles' Top Fields				
Benagh	B97_47	8	The Top Ruins				
Benagh	B97_49	8	McArdles' Haggard, Willies House, Joe Vickle's House				
Benagh	B97_50	8	Allie Pad & Field				
Benagh	B97_51	8	The Top Ruins				
Benagh	B97_55	8	Frank Carrolls' Place				
Benagh	B97_57	8	The Top Ruins				
Benagh	B97_59	8	The Top Ruins				
Benagh	B97_6	8	The Top Ruins				
Benagh	B97_61	8	The Hatchet Field				
Benagh	B97_64	8	Kate's Fields (Kate James)				
Benagh	B97_65	8	The Top Ruins				
Benagh	B97_68	8	Paddy Carrolls' Brae				
Benagh	B97_69	8	The Poll Mór, The Middle Field, The Heathery Field				
Benagh	B97_70	8	Carrolls' Wee Bridge Banks				
Benagh	B97_71	8	McArdles' Haggard				
Benagh	B97_73	8	Murphys' Front Field				
Benagh	B97_74	8	The Top Ruins				
Benagh	B97_75	8	Murphys' Meadow				
Benagh	B97_78	8	Rices' Field				
Benagh	B97_81	8	McArdles' Top Fields				

LFNP DATABASE

Townland	ID	GRID	FIELD NAME	PLACE NAME	NAME ORIGIN	Folklore	Comments
Benagh	B97_85	8	Tarry Hanlon's Brae				
Benagh	B97_88	8	Murphys' Top Molly				
Benagh	B97_89	8	Rices' Brae				
Benagh	B97_92	8	Murphys' Molly				
Benagh	B97_93	8	Hughie Tarry's Forge				
Benagh	B97_95	8	Joe Keenan's place				
Benagh	B97_97	8	Minnie Rice's Mount				
Benagh	B97_99	8	Kate Tom's Braes				
Betaghstown	B98_13	22	Packascrubbish, Well Field				E field Well field.
Betaghstown	B98_14	22	Barley Field				
Betaghstown	B98_16	22	Bottoms				
Betaghstown	B98_17	22	Maggie Kings, Tragorra, Small Bog				Maggie King's father was a Reynolds. The N field of three merged was called Tragorra.
Betaghstown	B98_18	22	Big Bog				
Betaghstown	B98_19	22	McKittericks'		Family name.		
Betaghstown	B98_20	22	Parkorye				
Betaghstown	B98_21	22	Jem's Field		Jim borrowed price of a ticket to USA and this field became the property of Miss Johnson when he never returned.		
Betaghstown	B98_24	22	Back of Haggard				
Betaghstown	B98_28	22	Altar				A mass rock was in the corner surrounded by water. In no mans land so an arrest of a priest could not be made in penal times.
Betaghstown	B98_29	22	Winters'		Family name.		
Betaghstown	B98_3	22	Big Meadow				
Betaghstown	B98_31	22	Aunty Hughe's (East)				
Betaghstown	B98_32	22	Lil Reynold's		Family name.		
Betaghstown	B98_33	22	Blaych		Local dialect for bleach field.		
Betaghstown	B98_35	22	The Hills, Meadow Field				Meadow field to S.

LFNP DATABASE

Townland	ID	GRID	FIELD NAME	PLACE NAME	NAME ORIGIN	Folklore	Comments
Betaghstown	B98_36	22	Nicholas'				There was a house in this field belonging to Nicholas and the property was sold at £7 for the lot.
Betaghstown	B98_37	22	Nag-o-Wee				
Betaghstown	B98_6	22	Aunty Hughe's (west), Liverland				Originally the house part of this was a separate field called Liverland.
Betaghstown	B98_7	22	Stone Field				A stone measuring 3' x 2' moved in 1946 to the farmyard.
Calga	C116_0	13	Hanrattys' Lane				
Calga	C116_12	13	Hay Field				
Calga	C116_13	13	Hill at the Back of the House				
Calga	C116_15	13	Crock an Ala				
Calga	C116_19	13	Pump Field				
Calga	C116_23	13	Kearneys'				
Calga	C116_26	13	The Round Hill				
Calga	C116_29	13	Sherrys' Field				
Calga	C116_32	13	Bleach Field (Blaych)				
Calga	C116_44	13	McCulloughs' Hill				
Calga	C116_48	13	Mulligans' Hill				
Calga	C116_52	13	McCulloughs' Field (Matt)				
Calga	C116_53	13	Mary McCullough's				
Calga	C116_56	13	Tommt Kerrs'				
Calga	C116_60	13	Big River Meadow				
Calga	C116_67	13	Phil's (Keelan)				
Calga	C116_68	13	Well Field				
Calga	C116_7	13	Little River Meadow, Durnin's				
Calga	C116_73	13	Quarry Field				
Calga	C116_78	13	McCulloughs' Field (Tom)				
Calga	C116_8	13	Dano's				
Calga	C116_80	13	Hill Field				
Callystown	C117_105	22	Gardenmore				Callystown House CLAJ 7:2 (1930)
Callystown	C117_108	22	Páirc n-a Shionnac				Housing estate on this field now. CLAJ 7:2 (1930).



LFNP DATABASE

Townland	ID	GRID	FIELD NAME	PLACE NAME	NAME ORIGIN	Folklore	Comments
Callystown	C117_11	22	The Kennell				CLAJ 7:2 (1930)
Callystown	C117_12	22	Quarry Field		Old quarry now filled-in.		
Callystown	C117_129	22	Big Furse				Local tradition says that there are caves in the Big Furse connected by underground passage with a big cave in the Killybush field on the South Head in Clogher townland. CLAJ 7:2 (1930).
Callystown	C117_137	22	Tober Walls				CLAJ 7:2 (1930)
Callystown	C117_144	22	Cackey's Farm, Cackey's Lane				CLAJ 7:2 (1930)
Callystown	C117_146	22	Paircigulte (Field at Back of House)				CLAJ 7:2 (1930)
Callystown	C117_150	22	Páirc n-a Shionnac				Housing estate on this field now. CLAJ 7:2 (1930).
Callystown	C117_151	22	Paddocks				Deer Park. Old stone walls.
Callystown	C117_155	22	Pairc-a-clover				CLAJ 7:2 (1930)
Callystown	C117_16	22	Pairc-na-purty				CLAJ 7:2 (1930)
Callystown	C117_161	22	Páirc n-a Shionnac				Housing estate on this field now. CLAJ 7:2 (1930).
Callystown	C117_168	22	Leanamor West				Site of convent (nuns graveyard)
Callystown	C117_18	22	Alt	Garagles	Small piece of land surrounded by rock.		
Callystown	C117_180	22	Pairc-a-clover				CLAJ 7:2 (1930)
Callystown	C117_188	22	Paircadoctuir North, Paircadoctuir South				
Callystown	C117_198	22	Gardenmore				Callystown House CLAJ 7:2 (1930)
Callystown	C117_207	22	The Rock				
Callystown	C117_21	22	Paircigulte				
Callystown	C117_216	22	Pairc-in-yah				CLAJ 7:2 (1930)
Callystown	C117_22	22	Pairc na Mo				CLAJ 7:2 (1930)
Callystown	C117_225	22	The Neggar Wor (The Big Acre)				CLAJ 7:2 (1930)

LFNP DATABASE

Townland	ID	GRID	FIELD NAME	PLACE NAME	NAME ORIGIN	Folklore	Comments
					Piers field gets its name because of two large stone piers in a dividing stone wall with the adjoining paddock which was once a deer park.		
Callystown	C117_232	22	Piers Field	Garagles			
Callystown	C117_25	22	Pairc Cuavtona				
Callystown	C117_264	22	Leanamor				
Callystown	C117_268	22	Garagees				CLAJ 7:2 (1930)
Callystown	C117_269	22	Knacka				Covent site. Black nuns.
Callystown	C117_270	22	Pairc na Pisa				CLAJ 7:2 (1930)
Callystown	C117_272	22	Hill of Mullacarnan				CLAJ 7:2 (1930)
Callystown	C117_279	22	Furry Field				Partly built over.
							CLAJ 7:2 (1930)
Callystown	C117_28	22	Four Corner Field, Pairc Triantona				
							Deer Park. Old stone walls.
Callystown	C117_280	22	Paddocks				
							CLAJ 7:2 (1930)
Callystown	C117_282	22	Paircigulte (Field at Back of House)				
Callystown	C117_286	22	The Rock				
Callystown	C117_287	22	Pairc-a-clover				CLAJ 7:2 (1930)
Callystown	C117_297	22	Furry Field				Partly built over.
Callystown	C117_303	22	Field at Back of Yard				
Callystown	C117_304	22	Pairc na Traga				CLAJ 7:2 (1930)
							This is the largest field on the farm.
Callystown	C117_305	22	Big Meadow				
Callystown	C117_31	22	Furry Field				Partly built over.
							Remains of brick works.
							Remains of brick works. Brick used to build parochial hosue Clogherhead.
Callystown	C117_310	22	Brick Field				
Callystown	C117_311	22	Hill of Mullacarnan				CLAJ 7:2 (1930)
Callystown	C117_318	22	Tober Walls				CLAJ 7:2 (1930)
Callystown	C117_324	22	Lower Corn Field	Gargles			
Callystown	C117_325	22	Lower Corn Field	Gargles			
							This name gets its name due to a stone wall boundary with the Paddocks which was once a deer park.
Callystown	C117_327	22	Stone Wall Field	Caragles			

LFNP DATABASE

Townland	ID	GRID	FIELD NAME	PLACE NAME	NAME ORIGIN	Folklore	Comments
Callystown	C117_360	22	Pairc Marnan				CLAJ 7:2 (1930)
Callystown	C117_368	22	Pairc-na-purty				CLAJ 7:2 (1930)
Callystown	C117_37	22	Ballyclickey Field (Stonewall)				CLAJ 7:2 (1930)
Callystown	C117_371	22	Páirc n-a Shionnac				Housing estate on this field now. CLAJ 7:2 (1930).
Callystown	C117_372	22	Páirc n-a Shionnac				Housing estate on this field now. CLAJ 7:2 (1930).
Callystown	C117_374	22	Haggard Field, Smugglers' Cave				CLAJ 7:2 (1930)
Callystown	C117_381	22	Paircigulte (Field at Back of House)				CLAJ 7:2 (1930)
Callystown	C117_382	22	Paircigulte (Field at Back of House)				CLAJ 7:2 (1930)
Callystown	C117_392	22	House, Garden	Gargles			
Callystown	C117_397	22	Pairc-na-purty				CLAJ 7:2 (1930)
Callystown	C117_399	22	Rockmor				
Callystown	C117_400	22	The Mollies				
Callystown	C117_406	22	Pairc-na-purty				CLAJ 7:2 (1930)
Callystown	C117_408	22	Quarry Field		Old quarry now filled-in.		
Callystown	C117_409	22	Tober Walls				CLAJ 7:2 (1930)
Callystown	C117_412	22	Road Field				
Callystown	C117_420	22	Pairc Marnan				CLAJ 7:2 (1930)
Callystown	C117_435	22	Páirc n-a Shionnac				Housing estate on this field now. CLAJ 7:2 (1930).
Callystown	C117_437	22	Páirc n-a Shionnac				Housing estate on this field now. CLAJ 7:2 (1930).
Callystown	C117_444	22	Pairc na Mo				CLAJ 7:2 (1930)
Callystown	C117_464	22	Pairc-na-purty				CLAJ 7:2 (1930)
Callystown	C117_477	22	Pairc na Mo				CLAJ 7:2 (1930)
Callystown	C117_5	22	Páirc n-a Shionnac				Housing estate on this field now. CLAJ 7:2 (1930).
Callystown	C117_50	22	Pairc-a-clover				CLAJ 7:2 (1930)
Callystown	C117_500	22	Pairc Marnan				CLAJ 7:2 (1930)
Callystown	C117_509	22	Paddocks				Deer Park. Old stone walls.
Callystown	C117_516	22	Little Field				

LFNP DATABASE

Townland	ID	GRID	FIELD NAME	PLACE NAME	NAME ORIGIN	Folklore	Comments
Callystown	C117_523	22	Crocke	Garagles	No C117_327 and C117_620 are grassing paddocks in this field.		
Callystown	C117_53	22	Hill Field				
Callystown	C117_542	22	Paddocks				Deer Park. Old stone walls.
Callystown	C117_550	22	Hill of Mullacarnan				CLAJ 7:2 (1930)
Callystown	C117_551	22	Hill of Mullacarnan				CLAJ 7:2 (1930)
Callystown	C117_555	22	Pairc na Traga				CLAJ 7:2 (1930)
Callystown	C117_576	22	Pairc na Mo				CLAJ 7:2 (1930)
Callystown	C117_592	22	Pairc-na-purty				CLAJ 7:2 (1930)
Callystown	C117_60	22	Middle Field	Garagles			Small quarry in this field.
Callystown	C117_600	22	Pairc na Pisa				
Callystown	C117_604	22	The Paddocks				CLAJ 7:2 (1930)
Callystown	C117_608	22	Páirc Ceanbhaille				CLAJ 7:2 (1930)
Callystown	C117_610	22	Pairc-na-purty				CLAJ 7:2 (1930)
Callystown	C117_613	22	Four Corner Field, Pairc Triantona				CLAJ 7:2 (1930)
Callystown	C117_618	22	Tober Walls				CLAJ 7:2 (1930)
Callystown	C117_626	22	Paddocks				Deer Park. Old stone walls.
Callystown	C117_628	22	Gardenmore				Callystown House CLAJ 7:2 (1930)
Callystown	C117_661	22	Hill, Yard	Gargles			
Callystown	C117_672	22	Paddocks				Deer Park. Old stone walls.
Callystown	C117_679	22	Pairc Marnan				CLAJ 7:2 (1930)
Callystown	C117_69	22	The Mollies				
Callystown	C117_691	22	Four Corner Field				CLAJ 7:2 (1930)
Callystown	C117_692	22	Bottom Meadow				
Callystown	C117_693	22	Gardenmore				Callystown House CLAJ 7:2 (1930)
Callystown	C117_699	22	Hill of Mullacarnan				CLAJ 7:2 (1930)
Callystown	C117_703	22	Gardenmore				Callystown House CLAJ 7:2 (1930)
Callystown	C117_71	22	Upper Corn Field	Garagers			Field nearest the farm yard.
Callystown	C117_723	22	Quarry Field		Old quarry now filled-in.		
Callystown	C117_729	22	Gardenmore				Callystown House CLAJ 7:2 (1930)

LFNP DATABASE

Townland	ID	GRID	FIELD NAME	PLACE NAME	NAME ORIGIN	Folklore	Comments
Callystown	C117_73	22	Lower Corn Field				
Callystown	C117_736	22	Paddocks				Deer Park. Old stone walls.
Callystown	C117_738	22	Gardenmore				Callystown House CLAJ 7:2 (1930)
Callystown	C117_739	22	Páirc n-a Shionnac				Housing estate on this field now. CLAJ 7:2 (1930).
Callystown	C117_76	22	Pairc na Pisa				CLAJ 7:2 (1930)
Callystown	C117_79	22	Pairc-a-clover				CLAJ 7:2 (1930)
Callystown	C117_8	22	Páirc n-a Shionnac				Housing estate on this field now. CLAJ 7:2 (1930).
Cangy	C119_0	18	The Buck House				
Cangy	C119_10	18	The Middle Bottoms				
Cangy	C119_11	18	The Haggard Field				Split by the Dunleer bypass.
Cangy	C119_12	18	The Bottoms				
Cangy	C119_14	18	The Hill Field				
Cangy	C119_15	18	Middle Field, The Big Field				After the arrival of the railway line a piece of a field in the Dromin townland was incorporated into this field. This field was now
Cangy	C119_16	18	Bottom Field, The Big Field				The railway line cut through the original field the other half was incorporated into a field in Dromin townland.
Cangy	C119_17	18	The Feirm Buí, The Long Leg				The N section of this field was originally a separate field and was called the Long Leg.
Cangy	C119_18	18	The Haggard Field				Split by the Dunleer bypass.

LFNP DATABASE

Townland	ID	GRID	FIELD NAME	PLACE NAME	NAME ORIGIN	Folklore	Comments
							The railway line cut through the original field the other half was incorporated into a field in Dromin townland. There was a gravel hole in this field.
Cangy	C119_19	18	The Sand Field, The Big Field				
Cangy	C119_20	18	The Railway Field				
Cangy	C119_5	18	The Orchard				
					Magee's family lived here.		NE corner. House visible on histoic 6-inch & 25-inch maps.
Cangy	C119_6	18	Magees' Hill				Split by the Dunleer bypass.
Cangy	C119_7	18	The Haggard Field				
Cangy	C119_8	18	The Hill Field, The Hill Corner				
Cangy	C119_9	18	The Front of Field				
Canonstown	C120_1	25	Finnegans'				
Canonstown	C120_11	25	Lennons' Hill		Family name.		
Canonstown	C120_12	25	Preshaugh, Little Field				
Canonstown	C120_13	25	Big River Field				
Canonstown	C120_15	25	DungHill, The Old House Field				
					From the sharp turn on the adjacent road merged with S end Cross field.		
Canonstown	C120_17	25	Turn Field				
							Three fields were merged. Fallow to E, Stone field to SW and corner field to SE.
Canonstown	C120_18	25	Fallow Field, Stone Field, Corner Field				
Canonstown	C120_2	25	Blackstaff				
Canonstown	C120_21	25	Crocsheebee				
Canonstown	C120_22	25	Kennys' River		Family name.		
Canonstown	C120_24	25	Monaghans Garden		From local family.		
Canonstown	C120_26	25	Parc Naul				
Canonstown	C120_3	25	TWeeds		From pervious owner.		
							SE part is Bush merged into Furry to NW and Farrowbean to NE.
Canonstown	C120_30	25	Bush, Furry Field, Farrowbean				
Canonstown	C120_31	25	Furrries, Furry Field				
Canonstown	C120_33	25	Kellys'		Previous owners?		

LFNP DATABASE

Townland	ID	GRID	FIELD NAME	PLACE NAME	NAME ORIGIN	Folklore	Comments
Canonstown	C120_34	25	Corner River Field				The river was diverted in Mr. Moore (senior) an engineer in 1970s to remove an island and merge fields.
Canonstown	C120_36	25	Crocrogan				
Canonstown	C120_37	25	High River Field, Low River Field, High Field, Flat Field, House Field, Long Field				
Canonstown	C120_4	25	Winters'				Originally Johnsons. Name from owners?
Canonstown	C120_40	25	Football				This was the football field used by Canonstown Emmets in 1930s. McDonnells played for them.
Canonstown	C120_5	25	Spout		From a powerful spring. In 1970s it was controlled into a piped outlet.		
Canonstown	C120_8	25	Kenny's House Field		Name of local family.		
Canonstown	C120_9	25	Parcnabull, Bleach Field, Kithogs, Flynns, Furry west, Furry East				Stone scratching post.
Cappocksgreen	C121_34	17	Football Field				
Cappocksgreen	C121_42	17	McNellos'				
Cappocksgreen	C121_55	17	Doctor's Field				
Cappocksgreen	C121_82	17	Doctor's Field				
Cappocksgreen	C121_87	17	Potters Field				
Cappoge	C122_16	18	The Sand Field				
Cappoge	C122_2	18	The Church Field				Cappogue mortuary chapel.
Cappoge	C122_24	18	Station Field, Mary Kiernan's Field		Mary Kiernan lived opposite field.		Bordered by the motorway and the railway line.
Cappoge	C122_3	18	Tisdalls' Grove				The area is a grove of trees named after the Tisdale family who lived in nearby Clintonstown.

LFNP DATABASE

Townland	ID	GRID	FIELD NAME	PLACE NAME	NAME ORIGIN	Folklore	Comments
Cappoge	C122_43	18	The Far Church				Cappogue mortuary chapel.
Cappoge	C122_44	18	Carrolls' Field				
Cappoge	C122_5	18	The Long Leg				
Cappoge	C122_54	18	The Top Orchard				
Cappoge	C122_58	18	The Orchard		Field is shown as an orchard on the 25-inch map.		
Cappoge	C122_6	18	Sow Field				
Cappoge	C122_64	18	The Front Field				The field is in front of the house.
Cappoge	C122_84	18	The Far Bottoms				
Cardistown	C123_10	13	Bull Field				Source: Louth County Archives. Fertilizer Scheme register. PP293/2/1
Cardistown	C123_21	13	House Field				Source: Louth County Archives. Fertilizer Scheme register. PP293/2/1
Cardistown	C123_8	13	Bull Field				Source: Louth County Archives. Fertilizer Scheme register. PP293/2/1
Dowdallshill	C124_27	7	Major Myles				
Dowdallshill	C124_28	7	Major Myles				
Carn Beg	C124_31	7	Bell Field, Railway Field				
Carn Beg	C124_32	7	The Railway Field				
Carn More	C125_8	7	Carnmore Field				
Carnalughoge	C126_0	11	Rock Field or Burkes' Field				
Carnalughoge	C126_10	11	Kinneys' Field				
Carnalughoge	C126_11	11	Duffys' Field				
Carnalughoge	C126_12	11	Hill at House				
Carnalughoge	C126_18	11	Whites'				
Carnalughoge	C126_3	11	Sand Pit Field				
Carnanbregagh	C127_1	12	The Second Field				
Carnanbregagh	C127_10	12	The First Field				
Carnanbregagh	C127_11	12	No Name				
Carnanbregagh	C127_14	12	No Name				
Carnanbregagh	C127_18	12	No Name				
Carnanbregagh	C127_21	12	No Name				



LFNP DATABASE

Townland	ID	GRID	FIELD NAME	PLACE NAME	NAME ORIGIN	Folklore	Comments
Carnanbregagh	C127_23	12	No Name				
Carnanbregagh	C127_24	12	Carnanbregagh				
Carnanbregagh	C127_28	12	No Name				
Carnanbregagh	C127_29	12	The First Field				
Carnanbregagh	C127_30	12	No Name				
Carnanbregagh	C127_4	12	The Middle Field				
Carnanbregagh	C127_5	12	No Name				
Carnanbregagh	C127_7	12	No Name				
							Contains an windmill tower one of four in the parish.
Carnanbregagh	C127_8	12	The Windmill Field				
Carnanbregagh	C127_9	12	No Name				
Carntown	C129_0	21	Big Low Town, Buck House				
Carntown	C129_1	21	Little Field				
Carntown	C129_10	21	House Field				
Carntown	C129_100	21	Bulls' Field				
Carntown	C129_101	21	Long Field				
Carntown	C129_102	21	Near Low town				
Carntown	C129_103	21	Buck House				
Carntown	C129_104	21	South Lane				
Carntown	C129_108	21	No Name				
Carntown	C129_109	21	Grant Field				
Carntown	C129_110	21	Campbells'				
Carntown	C129_111	21	Hoeys' Field				
Carntown	C129_117	21	No Name				
Carntown	C129_118	21	North Lane				
Carntown	C129_119	21	Tobershowney or Typercony, Middle Field, River Field				well old sluice gate.
Carntown	C129_120	21	Big Field				
Carntown	C129_121	21	Carntown Castle				Ruin of Tower House.
Carntown	C129_122	21	Well Field				
Carntown	C129_123	21	Little Field				
Carntown	C129_124	21	Sand Hole				
Carntown	C129_126	21	L Field				
Carntown	C129_127	21	The Grann or End of Lane Bottom or Park Shanon				
Carntown	C129_128	21	Cow Field				
Carntown	C129_129	21	No Name				
Carntown	C129_130	21	Rockety				
Carntown	C129_131	21	Gate Field				
Carntown	C129_132	21	Traingle				

LFNP DATABASE

Townland	ID	GRID	FIELD NAME	PLACE NAME	NAME ORIGIN	Folklore	Comments
Carntown	C129_133	21	Far Field				
Carntown	C129_136	21	Well Field				
Carntown	C129_14	21	Far Field				
Carntown	C129_17	21	No Name				
Carntown	C129_19	21	No Name				
Carntown	C129_2	21	The Hill				
Carntown	C129_20	21	Garden				
Carntown	C129_21	21	Off Bog or Flea Hill				
Carntown	C129_22	21	Off Bog or Flea Hill				
Carntown	C129_23	21	Clover Field				
Carntown	C129_24	21	Far Field				
Carntown	C129_26	21	Big Field				
Carntown	C129_27	21	End of Lane Top				
Carntown	C129_31	21	Flynns' Field				
Carntown	C129_32	21	Clover Field				
Carntown	C129_35	21	No Name				
Carntown	C129_36	21	No Name				
Carntown	C129_38	21	Carntown				
Carntown	C129_39	21	Far Field				
Carntown	C129_42	21	No Name				
Carntown	C129_48	21	Traingle				
Carntown	C129_50	21	White Field, Low Town				
Carntown	C129_51	21	Little Slang				
Carntown	C129_52	21	Castle Field				
Carntown	C129_57	21	House Field				
Carntown	C129_59	21	Railway				
Carntown	C129_6	21	Great Slang				
Carntown	C129_61	21	Railway Field				
Carntown	C129_63	21	Grove				
Carntown	C129_67	21	Road Flynns'				
Carntown	C129_69	21	Near Bog				
Carntown	C129_7	21	Back of Morgans'				
Carntown	C129_71	21	No Name				
Carntown	C129_73	21	Back of Morgans'				
Carntown	C129_74	21	Back Field				
Carntown	C129_75	21	Mill				Ruin of water mill.
Carntown	C129_77	21	Pond Field				
Carntown	C129_78	21	No Name				
Carntown	C129_82	21	Crosstown				
Carntown	C129_83	21	Carntown				
Carntown	C129_84	21	Near Bog				

LFNP DATABASE

Townland	ID	GRID	FIELD NAME	PLACE NAME	NAME ORIGIN	Folklore	Comments
Carntown	C129_87	21	Clover Field				
Carntown	C129_88	21	House Field				
Carntown	C129_91	21	The Rabbit Corner or Rabbit				
Carntown	C129_92	21	No Name				
Carntown	C129_95	21	House Field				
Carntown	C129_96	21	The Castle Garden				
Carntown	C129_97	21	The Gooka or Guthan Hill				
Carrickacreagh	C131_0	6	O'Neills' Field				No reliable information.
Carrickacreagh	C131_1	6	No Name				Rocky outcrop planted with trees over past 3 years.
Carrickacreagh	C131_10	6	Rocky Field, John Carroll's, Cows Field, Dolans'				
Carrickacreagh	C131_13	6	Walshs'				
Carrickacreagh	C131_14	6	Swamp (McKevitt's)		McKevitt's owned adjacent field up to the 1940s - then acquired by Mrs. McBride		
Carrickacreagh	C131_16	6	Horses' Field		Was used for horse grazing.		
Carrickacreagh	C131_17	6	Walshs'				
Carrickacreagh	C131_2	6	No Name				Outcrop planted with trees.
Carrickacreagh	C131_3	6	Cave Fields, Cows' Field, Dolans		Cave field, Cows field & Dolan's field.		Site of souterrain can be entered. Name Bernard Walsh inscribed on stone inside.
Carrickacreagh	C131_4	6	Swamp				
Carrickacreagh	C131_5	6	Plantation				Trees planted on rocky outcrop.
Carrickacreagh	C131_6	6	Swamp				
Carrickacreagh	C131_7	6	Swamps				

LFNP DATABASE

Townland	ID	GRID	FIELD NAME	PLACE NAME	NAME ORIGIN	Folklore	Comments
Carrickacreagh	C131_8	6	Walshs' Field	Croc Ban (rock outcrop)		Fairy music was reputed to be heard from the Crocban according to former owners - Barney and Mrs. Anne McBride (grandparents of present owners).	Rock outcrop was known as the Croc Ban.
Carrickacreagh	C131_9	6	The Loughran		Lochan = lochán (a pond). Prior to the land reclamation of the 1970s a small pond existed here.		
Carrickallan	C133_0	6	Scrub Outcrop				
Carrickallan	C133_1	6	Thorntons'		Thorntons lived in neighbouring Allardstown.		
Carrickallan	C133_11	6	Croc na Muc		Croc na muc- hill of the pigs.		
Carrickallan	C133_12	6	Joe Watter's				Watters owned land in townland until they died out. They lived close by in Cortial.
Carrickallan	C133_13	6	Breens' (Rices')				The Rice's were a very long established family in Carrickallen. Their family grave was in Castletown.
Carrickallan	C133_14	6	Scrub Outcropping				
Carrickallan	C133_16	6	No Name		Robert Watters lived closeby in Cortial.		
Carrickallan	C133_17	6	Breens' (Rices')				
Carrickallan	C133_18	6	Scrub Outcropping				
Carrickallan	C133_2	6	Breens' (Rices')		The Rice's were a very long established family in Carrickallen. Their family grave was in Castletown.		
Carrickallan	C133_21	6	No Name				
Carrickallan	C133_22	6	Swamp				
Carrickallan	C133_23	6	Brannigans'				

LFNP DATABASE

Townland	ID	GRID	FIELD NAME	PLACE NAME	NAME ORIGIN	Folklore	Comments
Carrickallan	C133_26	6	McDonnells', Caffreys' Hill				
							Brannigan name has died out in the townland.
Carrickallan	C133_29	6	Brannigans'				
Carrickallan	C133_3	6	Scrub Outcropping				
Carrickallan	C133_30	6	Swamp				
Carrickallan	C133_33	6	McDonnells'		McDonnells were among the larger landowners in townland in the past time. The last (Tommy) died in 1972.		
							The Rice's were a very long established family in Carrickallen. Their family grave was in Castletown.
Carrickallan	C133_35	6	Breens' (Rices')				
Carrickallan	C133_36	6	Scrub Outcropping				
Carrickallan	C133_37	6	Under Carrig				
Carrickallan	C133_4	6	Rice Homestead				
Carrickallan	C133_40	6	Joe Watter's		Watters owned land in townland until they died out. They lived close by in Cortial.		
							This originally was the Casey farm. Mrs. McElroy (mother of the present owner) was Maggie Casey. Her husband (Tom McElroy) married into the farm. Enterprise dairy farm.
Carrickallan	C133_5	6	Farmyard				
							The Rice's were a very long established family in Carrickallen. Their family grave was in Castletown.
Carrickallan	C133_6	6	Breens' (Rices')				
Carrickallan	C133_8	6	Plantation				
Carrickallan	C133_9	6	High Field				
Carrickallust	C134_0	6	Slates				

LFNP DATABASE

Townland	ID	GRID	FIELD NAME	PLACE NAME	NAME ORIGIN	Folklore	Comments
Carrickalust	C134_1	6	Quarry		Quarry was in NW corner - gone in land reclamation.		
Carrickalust	C134_10	6	Ponies Field				
Carrickalust	C134_11	6	Meadow				
Carrickalust	C134_12	6	Quarry Field, Quigleys' Field				
Carrickalust	C134_13	6	Lone bush Field		Dwelling on SE boundary was formerly the home of John (the go) Callan (1896-1964) local genius. Go is the local pronunciation of gabha - blacksmith. His father was a Magheragh Cross roads. He forsaw man on the moon in time.		
Carrickalust	C134_14	6	The Bog				
Carrickalust	C134_15	6	Farmyard				Field west of farmyard is McKenna's meadow. Mrs. R. A. Rafferty's maiden name was McKenna.
Carrickalust	C134_16	6	Ednamongie	Ednamongie	EDENAMONGIE - Eadan na muinge. Face of the thick hedge?		
Carrickalust	C134_17	6	New Gate Field				
Carrickalust	C134_2	6	Paralist				
Carrickalust	C134_3	6	Dandy's				
Carrickalust	C134_4	6	Crooked Field				
Carrickalust	C134_5	6	Callans'				
Carrickalust	C134_6	6	Rattles		Called after 'Rattles' Callan - nickname of a local man.		
Carrickalust	C134_7	6	Front of Door Field				
Carrickalust	C134_9	6	Corn Field				
Carrickaneena	C135_101	4	Back of Orchard				
Carrickaneena	C135_113	4	Flax Holes				
Carrickaneena	C135_131	4	Middle Field				
Carrickaneena	C135_134	4	Silage pit, Slotted Shed				
Carrickaneena	C135_135	4	Lawn				

LFNP DATABASE

Townland	ID	GRID	FIELD NAME	PLACE NAME	NAME ORIGIN	Folklore	Comments
Carrickaneena	C135_136	4	Bottoms				
Carrickaneena	C135_29	4	Dippee				
Carrickaneena	C135_38	4	Priest's				
Carrickaneena	C135_39	4	Pond				
Carrickaneena	C135_4	4	Claretrock				
Carrickaneena	C135_41	4	Kirks'				
Carrickaneena	C135_44	4	Garden, House				
Carrickaneena	C135_47	4	Donnelly's Garden				
Carrickaneena	C135_53	4	Back of Haggard				
Carrickaneena	C135_63	4	Plantation				
Carrickaneena	C135_68	4	Betty's				
Carrickaneena	C135_77	4	Gronicle				
Carrickaneena	C135_91	4	Scrub				
Carrickastuck	C136_26	6	Pollocks or River Field				
Carrickastuck	C136_30	6	Henesseys'		Name from previous owners.		
Carrickastuck	C136_7	6	Pollocks or Road Field				
Carrickavallan	C137_1	10	Lawn Doo				
Carrickavallan	C137_12	10	Winy Meadow				
Carrickavallan	C137_13	10	Joe King's				
Carrickavallan	C137_15	10	Narrow Hill				
Carrickavallan	C137_23	10	Flat Field				
Carrickavallan	C137_27	10	Jim McHugh's				
Carrickavallan	C137_31	10	Lake Hill				
Carrickavallan	C137_33	10	Bog Field				
Carrickavallan	C137_38	10	Quarry Field				
Carrickavallan	C137_40	10	Drumard Field				
Carrickavallan	C137_42	10	Big Hill				
Carrickavallan	C137_45	10	Master's Field (Cunninghams')				
Carrickavallan	C137_5	10	Well Field				
Carrickavallan	C137_6	10	Narrow Hill One				
Carrickavallan	C137_7	10	Cottage Field				
Carrickedmond	C140_10	4	No Name				
Carrickedmond	C140_101	4	No Name				
Carrickedmond	C140_104	4	Well of Seven Men Field				
Carrickedmond	C140_109	4	No Name				
Carrickedmond	C140_114	4	No Name				
Carrickedmond	C140_118	4	Duffys' Field				
Carrickedmond	C140_119	4	Bog Field				Drained land.
Carrickedmond	C140_12	4	Trainors' Field				

LFNP DATABASE

Townland	ID	GRID	FIELD NAME	PLACE NAME	NAME ORIGIN	Folklore	Comments
Carrickedmond	C140_120	4	Barney's Field				Stone quarry filled in.
Carrickedmond	C140_125	4	No Name				Filled in stone quarry.
Carrickedmond	C140_129	4	Johnny Field				
Carrickedmond	C140_13	4	Low Lands				
Carrickedmond	C140_131	4	No Name				
Carrickedmond	C140_134	4	Harry's Field				
Carrickedmond	C140_135	4	No Name				
Carrickedmond	C140_143	4	Border Field				
Carrickedmond	C140_146	4	Markeys'				
Carrickedmond	C140_147	4	Mary Ann McShane's				
Carrickedmond	C140_149	4	Black Shed Field				
Carrickedmond	C140_150	4	Joe Reilly's				
Carrickedmond	C140_153	4	Hamills' Field				
Carrickedmond	C140_154	4	No Name				
Carrickedmond	C140_155	4	Muckians' Field				
Carrickedmond	C140_160	4	Meadow				
Carrickedmond	C140_161	4	Johnny's Field				
Carrickedmond	C140_169	4	Dowdalls' Field				
							Ruins of Carrickedmond House. Cournel Ogle landlord for Carrickedmond also High Sheriff of Armagh and Louth. Resided at Carrickedmond House.
Carrickedmond	C140_17	4	Yard Field				
Carrickedmond	C140_170	4	No Name				
Carrickedmond	C140_173	4	No Name				
							Lime kiln and stone quarry filled in.
Carrickedmond	C140_174	4	Kiln Quarry Field				
Carrickedmond	C140_177	4	Pump Field				
Carrickedmond	C140_180	4	No Name				
Carrickedmond	C140_182	4	Owen Muckion's Field				
Carrickedmond	C140_184	4	Low Lands				
Carrickedmond	C140_187	4	Joe Reilly's				
Carrickedmond	C140_191	4	No Name				
Carrickedmond	C140_196	4	No Name				
Carrickedmond	C140_197	4	Sands' Field				
Carrickedmond	C140_2	4	Jack Devlin's Field				
Carrickedmond	C140_201	4	No Name				
Carrickedmond	C140_204	4	No Name				
Carrickedmond	C140_206	4	Cobarns Quarry Field				



LFNP DATABASE

Townland	ID	GRID	FIELD NAME	PLACE NAME	NAME ORIGIN	Folklore	Comments
Carrickedmond	C140_207	4	Barney McShane's Field				
Carrickedmond	C140_208	4	Joe Reilly's				
Carrickedmond	C140_209	4	Sands'				
Carrickedmond	C140_212	4	No Name				
Carrickedmond	C140_217	4	Ruddys' Field				
Carrickedmond	C140_22	4	McShanes' Field				
Carrickedmond	C140_221	4	The Finns				
Carrickedmond	C140_23	4	Shoemaker's Field				
Carrickedmond	C140_38	4	House Field				
Carrickedmond	C140_41	4	McDonnell's Well Field				
Carrickedmond	C140_47	4	No Name				
Carrickedmond	C140_51	4	Bottom Field				
Carrickedmond	C140_53	4	No Name				
Carrickedmond	C140_54	4	Big Stone Field				
Carrickedmond	C140_55	4	No Name				
Carrickedmond	C140_59	4	Nashs' Field				
Carrickedmond	C140_62	4	No Name				
Carrickedmond	C140_63	4	Muckians'				
Carrickedmond	C140_7	4	No Name				
Carrickedmond	C140_72	4	No Name				
Carrickedmond	C140_74	4	Stewarts' Field				
Carrickedmond	C140_76	4	McShanes' Field				
Carrickedmond	C140_79	4	Well Field				
Carrickedmond	C140_8	4	Big Field				Stone quarry filled in.
Carrickedmond	C140_80	4	Finger Post Field				
Carrickedmond	C140_81	4	Markeys'				
Carrickedmond	C140_83	4	Markeys' Field				
Carrickedmond	C140_85	4	Scoil Hill Field				Site of AOH hall and stone quarry. Ballroom of romance.
Carrickedmond	C140_87	4	No Name				Michael and Kathleen Marmion
Carrickedmond	C140_9	4	No Name				
Carrickedmond	C140_90	4	Low Lands				
Carrickedmond	C140_92	4	No Name				
Carrickedmond	C140_94	4	Paddock				Holly, apple and damson trees.
Carrickedmond	C140_96	4	Nashs' Field				
Carrickedmond	C140_99	4	Dowdalls' Field				
Carrickleagh	C141_0	6	Garden Field, Callaghans' Field, Paircaneascaigh				

LFNP DATABASE

Townland	ID	GRID	FIELD NAME	PLACE NAME	NAME ORIGIN	Folklore	Comments
Carrickleagh	C141_1	6	Paddock				The the E of entrance to this paddock a hedge school existed in the early to mid-19th century. Some of the Curtis family attended there.
Carrickleagh	C141_10	6	Modern Farmyard				
Carrickleagh	C141_5	6	Frog Well Field, The Front Field, Pat Burke's Field, Burke's Gukk, Burke's Garden, Drain Field		Frog well field. Covered well. When cover removed full of spawning frogs.		
Carrickleagh	C141_6	6	Sweat House Field				Sweat house demolished in 1970s.
Carrickleagh	C141_7	6	Paddock				
Carrickleagh	C141_8	6	Railway Field, Osbournes' Field, Kerley's Field, The Long Field, Barn Field, Osbournes' Farm Precincts, Osbourne's Rock Field, Gairidh Mor Field, CarnasPoll				
Carrickleagh	C141_9	6	Swamp				
Carricknashanagh	C143_1	21	Silage Field				
Carricknashanagh	C143_12	21	Lough an Lae				Name refers to field N of C143_12.
Carricknashanagh	C143_15	21	Slate Field				
Carricknashanagh	C143_18	21	RVP Silage Field, Cooneys' Field				
Carricknashanagh	C143_23	21	The Three Corners				
Carricknashanagh	C143_26	21	Crock Fada, Crock a Warrie				Crock a Warrie refers to small field N of C143_26.
Carricknashanagh	C143_28	21	Glann Dubh				Name refers to field immediately North of C143_28.
Carricknashanagh	C143_34	21	The Garrison				Name refers to field E of C143_34.
Carricknashanagh	C143_35	21	The Hatchet Field or Pike Field				
Carricknashanagh	C143_39	21	The Bog				

LFNP DATABASE

Townland	ID	GRID	FIELD NAME	PLACE NAME	NAME ORIGIN	Folklore	Comments
					A James Toale was an occupier in the townland in 1854 (Griffiths Valuation).		
Carrickrobin	C144_1	6	Tool's, LongField				
Carrickrobin	C144_10	6	Hill Field				
Carrickrobin	C144_11	6	Bridge Field				
Carrickrobin	C144_13	6	Glenderlag				
Carrickrobin	C144_14	6	Ring Fort				
Carrickrobin	C144_15	6	Ruins of Dwelling				Ruins of dwelling of the Brave (Patrick) McKeivitt (1861-1943).
					Arthur Mulholland who owned the field adjoining small farm up to the 1960s (1892-1967).		Arthur Mulhollan (sic) appears on a 1796 list of flax growers.
Carrickrobin	C144_16	6	Arthurs' Field				
Carrickrobin	C144_17	6	Road Field				
Carrickrobin	C144_18	6	No Name				
Carrickrobin	C144_2	6	Quarry Field		Field is beside quarry.		
Carrickrobin	C144_20	6	Middle Field				
Carrickrobin	C144_21	6	Swampy Area				
Carrickrobin	C144_22	6	No Name				Possible mass rock.
Carrickrobin	C144_23	6	Derelict Residence				Derelict former residence of Kevin McElroy (1916-87).
Carrickrobin	C144_24	6	Dwelling Site				Occupied - Quinn.
					Jack 'the Rackon' Mulholland (d.1971)	A hedge school existed in the vicinity under Master McCabe. The pupils paid a penny per week. Frs. Clarke of Cortial (John and/or Eugene) attended this school in their youth in the early-mid 19th century.	Two merged fields. Rackon's field to E and Brave's field to W.
Carrickrobin	C144_27	6	Rackon's Field, Brave's Field				
					The Brave (Patrick) McKeivitt original owner (1861-43).		
Carrickrobin	C144_28	6	Brave's Fields				
Carrickrobin	C144_29	6	No Name				Reclaimed pasture.
Carrickrobin	C144_3	6	The Glen				

LFNP DATABASE

Townland	ID	GRID	FIELD NAME	PLACE NAME	NAME ORIGIN	Folklore	Comments
Carrickrobin	C144_30	6	The Fort Field				
Carrickrobin	C144_32	6	Corner Field				
Carrickrobin	C144_34	6	No Name				Rough grazing.
Carrickrobin	C144_35	6	House Field				
Carrickrobin	C144_36	6	No Name				
					The Brave (Patrick) McKenna original owner (1861-1943).		
Carrickrobin	C144_37	6	Brave's Fields				
Carrickrobin	C144_38	6	Drain Field				
Carrickrobin	C144_39	6	Killconnor Road Field				
							Terence McMahon formerly of Palmersland married the daughter (Dorothy) of Mrs. Ann Chambers.
Carrickrobin	C144_4	6	Dwelling Site				
					Arthur Mulholland who owned the field adjoining small farm up to the 1960s (1892-1967).		Arthur Mulhollan (sic) appears on a 1796 list of flax growers.
Carrickrobin	C144_41	6	Arthurs' Field				
							Ruins of Callan homestead.
Carrickrobin	C144_42	6	Derelict Dwelling				
Carrickrobin	C144_43	6	Planting Field				
					Hamill family lived next door.		
Carrickrobin	C144_44	6	Hamills' Field				
Carrickrobin	C144_45	6	Grove of Trees				
Carrickrobin	C144_46	6	Boyle's Field				
Carrickrobin	C144_47	6	Dwelling				
Carrickrobin	C144_49	6	Dwelling House				
Carrickrobin	C144_5	6	Farmyard				
					Carrickadane- The rock of the stronghold? If so it would be Carrig an Dúin.		
Carrickrobin	C144_50	6	n/a	Carrickadane			
							There was a hedge school here under Mr. Mulholland.
Carrickrobin	C144_52	6	Dandy's Field				
							Borders the Killaconnor road. Pronounced locally as Killconnor.
Carrickrobin	C144_53	6	Kilconnor Road Field				

LFNP DATABASE

Townland	ID	GRID	FIELD NAME	PLACE NAME	NAME ORIGIN	Folklore	Comments
Carrickrobin	C144_54	6	Carrickadane		Called Carrickadane because of the adjoining archaeological feature.		
Carrickrobin	C144_56	6	No Name				Green pasture bordering swampy ground.
Carrickrobin	C144_59	6	Kilconnor Road Field				
Carrickrobin	C144_60	6	Carrickadane		Called Carrickadane because of the adjoining archaeological feature.		
Carrickrobin	C144_62	6	Felomy's Field				
Carrickrobin	C144_63	6	House Field				
Carrickrobin	C144_67	6	Pond Field				
Carrickrobin	C144_68	6	Long Field				
Carrickrobin	C144_69	6	Jack the Rackon (Mulholland) Dwelling		Vicinity of Jack 'the Rackon' Mulholland's dwelling (d.1971).		
Carrickrobin	C144_7	6	Rourkes' Field				
Carrickrobin	C144_70	6	Long Field				
Carrickrobin	C144_71	6	Uninhabited Dwelling				An early 20th century Co. Council cottage. Overgrown and fallen into disrepair.
Carrickrobin	C144_72	6	Stone Quarry				
Carrickrobin	C144_8	6	The Pond Field				
Carstown (Ballymackenny)	C145_1	21	Haggard				
Carstown (Ballymackenny)	C145_10	21	Near Field				
Carstown (Ballymackenny)	C145_103	21	Haggard				
Carstown (Ballymackenny)	C145_11	21	Back of House				Source: Louth County Archives. Fertilizer Scheme register. PP293/2/1
Carstown (Ballymackenny)	C145_14	21	Long Gardens				Field along lane originally 17, 96, and 14
Carstown (Ballymackenny)	C145_15	21	Road Field				
Carstown (Ballymackenny)	C145_16	21	Lane Field				
Carstown (Ballymackenny)	C145_17	21	Long Gardens				
Carstown (Ballymackenny)	C145_20	21	Far Field				

LFNP DATABASE

Townland	ID	GRID	FIELD NAME	PLACE NAME	NAME ORIGIN	Folklore	Comments
Carstown (Ballymackenny)	C145_26	21	Garden Field				Chester Map and R.B. Daly.
Carstown (Ballymackenny)	C145_29	21	Little Meadow or Bottom Meadow				Source: Louth County Archives. Fertilizer Scheme register. PP293/2/1
Carstown (Ballymackenny)	C145_3	21	Low Fields				
Carstown (Ballymackenny)	C145_30	21	Wheartys'				
Carstown (Ballymackenny)	C145_32	21	Wheartys'				
Carstown (Ballymackenny)	C145_33	21	Elm Field				Chester Map and R.B. Daly.
Plaster (Barronstown)	P520_27	6	Hill Field				
Carstown (Ballymackenny)	C145_34	21	Three Corner Field				Source: Louth County Archives. Fertilizer Scheme register. PP293/2/1
Carstown (Ballymackenny)	C145_35	21	House Field				R.B. Daly archive.
Carstown (Ballymackenny)	C145_36	21	L Field				
Carstown (Ballymackenny)	C145_37	21	Bull Field				R.B. Daly archive.
Carstown (Ballymackenny)	C145_38	21	Bridge Paddock, Corner				Chester Map and R.B. Daly.
Carstown (Ballymackenny)	C145_4	21	Barr Field				
Carstown (Ballymackenny)	C145_43	21	Back of Old House				R.B. Daly archive.
Carstown (Ballymackenny)	C145_45	21	Far Top Field, Far Bottom Field				
Carstown (Ballymackenny)	C145_46	21	Low Fields				
Carstown (Ballymackenny)	C145_48	21	Poll and Far Field				Two merged fields. Source: Louth County Archives. Fertilizer Scheme register. PP293/2/1
Carstown (Ballymackenny)	C145_5	21	Pols Field, Well Field or Roche's				Two merged fields. Pols field to W and Well field to E. Source: Louth County Archives. Fertilizer Scheme register. PP293/2/1

LFNP DATABASE

Townland	ID	GRID	FIELD NAME	PLACE NAME	NAME ORIGIN	Folklore	Comments
Carstown (Ballymackenny)	C145_52	21	Slag Field, Front of House (or Field before the Door)				Two merged fields Slag field to E and Front of house field to W.Source: Louth County Archives. Fertilizer Scheme register. PP293/2/1
Carstown (Ballymackenny)	C145_53	21	Sow's Garden				
Carstown (Ballymackenny)	C145_54	21	Low Fields, Bull Field				
Carstown (Ballymackenny)	C145_56	21	No Name				
Carstown (Ballymackenny)	C145_57	21	Bottom Field				
Carstown (Ballymackenny)	C145_59	21	No Name				
Carstown (Ballymackenny)	C145_6	21	Low Fields				
Carstown (Ballymackenny)	C145_62	21	Oldtown or Bridge Field				
Carstown (Ballymackenny)	C145_63	21	Garden				Source: Louth County Archives. Fertilizer Scheme register. PP293/2/1
Carstown (Ballymackenny)	C145_66	21	Mill Field				
Carstown (Ballymackenny)	C145_67	21	Middle Field				
Carstown (Ballymackenny)	C145_72	21	Flynns'				Source: Louth County Archives. Fertilizer Scheme register. PP293/2/1
Carstown (Ballymackenny)	C145_73	21	Far Field (part of)				
Carstown (Ballymackenny)	C145_74	21	Lawn				
Carstown (Ballymackenny)	C145_75	21	Low Fields				
Carstown (Ballymackenny)	C145_76	21	Doonans' Field				
Carstown (Ballymackenny)	C145_77	21	Kit Hill				Road into Kit hill called Kit hill lane, There was a cloghan of houses here, One being owned by a family called Leavy, nothing remains of these houses, Note field 36 in Ballymakenny Back of Leavy's.
Carstown (Ballymackenny)	C145_78	21	Top Field, Pump Field, Pound Field, Big Meadow				
Carstown (Ballymackenny)	C145_79	21	Doonans' Field				

LFNP DATABASE

Townland	ID	GRID	FIELD NAME	PLACE NAME	NAME ORIGIN	Folklore	Comments
Carstown (Ballymackenny)	C145_81	21	Well Field				
Carstown (Ballymackenny)	C145_82	21	Low Fields				
Carstown (Ballymackenny)	C145_85	21	Gate Field				Source: Louth County Archives. Fertilizer Scheme register. PP293/2/1
Carstown (Ballymackenny)	C145_90	21	Jenny's Garden		Jenny Gartland, Blind Widow.		
Carstown (Ballymackenny)	C145_93	21	Long Garden				
Carstown (Ballymackenny)	C145_94	21	Long Garden				
Carstown (Ballymackenny)	C145_95	21	Railway, Small Back of Woods				Chester Map and R.B. Daly.
Carstown (Ballymackenny)	C145_96	21	Long Garden				Field along lane originally 17, 96, and 14
Carstown (Ballymackenny)	C145_97	21	Low Field, The Crock, Boher Beg, Big Field				Three merged fields. Low field to N. The crock in the middle and Brown beg to S. Source: Louth County Archives. Fertilizer Scheme register. PP293/2/1
Carstown (Termonfeckin)	C146_102	21	East Lawn				R. B. Daly archive
Carstown (Termonfeckin)	C146_108	21	No Name				
Carstown (Termonfeckin)	C146_112	21	No Name				
Carstown (Termonfeckin)	C146_117	21	No Name				
Carstown (Termonfeckin)	C146_12	21	Turn Field				Tilly Byrne. At the corner of this field Primatepark Betaghstown and Carstown meet. This was the site of a mass rock. Site of a celebration in the Eucharistic Congress (1932).
Carstown (Termonfeckin)	C146_121	21	Sow Field				
Carstown (Termonfeckin)	C146_123	21	Long Field				
Carstown (Termonfeckin)	C146_126	21	Wheat Field				
Carstown (Termonfeckin)	C146_127	21	Back Wood				Chester map.
Carstown (Termonfeckin)	C146_128	21	No Name				
Carstown (Termonfeckin)	C146_13	21	Bog or River Field				



LFNP DATABASE

Townland	ID	GRID	FIELD NAME	PLACE NAME	NAME ORIGIN	Folklore	Comments
Carstown (Termonfeckin)	C146_140	21	Bellview Field or BeLane Field				Chester Map and R.B. Daly.
Carstown (Termonfeckin)	C146_141	21	Hay Field				
Carstown (Termonfeckin)	C146_147	21	Big Field				
Carstown (Termonfeckin)	C146_148	21	Bottom Meadow				
Carstown (Termonfeckin)	C146_149	21	Paddock				R. B. Daly archive.
Carstown (Termonfeckin)	C146_16	21	Back of the House				
Carstown (Termonfeckin)	C146_162	21	Turn Field				
Carstown (Termonfeckin)	C146_17	21	Ravigans'				
Carstown (Termonfeckin)	C146_170	21	Flynns' Lawn, West Lawn				Chester Map and R.B. Daly.
Carstown (Termonfeckin)	C146_172	21	Dan's Garden				Chester map.
Carstown (Termonfeckin)	C146_173	21	No Name				
Carstown (Termonfeckin)	C146_181	21	McGuinness's Wood				Chester map.
Carstown (Termonfeckin)	C146_184	21	Maguires' Lawn and Field & Front Lawn				Chester map.
Carstown (Termonfeckin)	C146_185	21	Bottom Meadow				R.B. Daly archive.
Carstown (Termonfeckin)	C146_200	21	Lane Field				
Carstown (Termonfeckin)	C146_201	21	Front of Carrolls'				
Carstown (Termonfeckin)	C146_207	21	Night Field				
Carstown (Termonfeckin)	C146_21	21	Coogans' Hill				
Carstown (Termonfeckin)	C146_211	21	Parc na Hancha, Johnny's				
Carstown (Termonfeckin)	C146_218	21	McGuinness's Wood				Chester map.
Carstown (Termonfeckin)	C146_219	21	McGuinness's Wood				Chester map.
Carstown (Termonfeckin)	C146_220	21	Back Lawn, Front Lawn, Maguires' Lawn				Chester map.
Carstown (Termonfeckin)	C146_223	21	Front Lawn				R.B. Daly
Carstown (Termonfeckin)	C146_224	21	The Garry				
Carstown (Termonfeckin)	C146_225	21	Round O Field				
Carstown (Termonfeckin)	C146_229	21	Bawn				
Carstown (Termonfeckin)	C146_23	21	Front lodge Wood, Rhodedendron Lawn				
Carstown (Termonfeckin)	C146_231	21	Church Field, Cunningham's Wood, Chapel Field				Chester map.
Carstown (Termonfeckin)	C146_236	21	Flynns' Lawn, West Lawn				Chester Map and R.B. Daly.
Carstown (Termonfeckin)	C146_240	21	Paddock				
Carstown (Termonfeckin)	C146_241	21	Rhodedendron Lawn				Chester Map and R.B. Daly.

LFNP DATABASE

Townland	ID	GRID	FIELD NAME	PLACE NAME	NAME ORIGIN	Folklore	Comments
Carstown (Termonfeckin)	C146_242	21	Calves Field, Field Going Down the River & Field Fornight the Door				Chester map.
Carstown (Termonfeckin)	C146_243	21	Long Meadow				Chester map.
Carstown (Termonfeckin)	C146_246	21	Ass Field				
Carstown (Termonfeckin)	C146_250	21	McGuinness' Wood				Chester map.
Carstown (Termonfeckin)	C146_251	21	McGuinness' Wood				Chester map.
Carstown (Termonfeckin)	C146_29	21	Well Field				Chester Map and R.B. Daly.
Carstown (Termonfeckin)	C146_35	21	Orchard				
Carstown (Termonfeckin)	C146_38	21	Kit Finnegans'				
Carstown (Termonfeckin)	C146_4	21	Pond Field				R. B. Daly archive.
Carstown (Termonfeckin)	C146_40	21	Long Field				
Carstown (Termonfeckin)	C146_43	21	Winters'				
Carstown (Termonfeckin)	C146_44	21	No Name				
Carstown (Termonfeckin)	C146_48	21	Well				
Carstown (Termonfeckin)	C146_49	21	No Name				
Carstown (Termonfeckin)	C146_50	21	Seven Acres, Paddocks, Oldtown, Brick Field (part of)				R.B. Daly archive. Chester map. Cartown estate map.
Carstown (Termonfeckin)	C146_51	21	No Name				
Carstown (Termonfeckin)	C146_54	21	Paddy's				
Carstown (Termonfeckin)	C146_55	21	Rockety Field, Paddy's				R.B. Daly archive. Chester map.
Carstown (Termonfeckin)	C146_56	21	Bellview Wood				Chester map.
Carstown (Termonfeckin)	C146_57	21	Long Field				
Carstown (Termonfeckin)	C146_58	21	South-facing Field				
Carstown (Termonfeckin)	C146_64	21	Back of Woods, Brick Field, Lurgan Field, High Field, Stewarts' Paddock				R. B. Daly archive. Carstown estate map.
Carstown (Termonfeckin)	C146_69	21	Ard na gCloc				
Carstown (Termonfeckin)	C146_70	21	Jack's Field				
Carstown (Termonfeckin)	C146_75	21	Railway Field				
Carstown (Termonfeckin)	C146_8	21	Yellow Walls				
Carstown (Termonfeckin)	C146_80	21	North Paddock, Fox Covert, Brick Field				R. B. Daly archive. Carstown estate map.
Carstown (Termonfeckin)	C146_84	21	Orchard				
Carstown (Termonfeckin)	C146_85	21	McGuinness' Wood				Chester map.
Carstown (Termonfeckin)	C146_86	21	Wood Field				
Carstown (Termonfeckin)	C146_87	21	Rhododendren Lawn				R. B. Daly archive
Carstown (Termonfeckin)	C146_9	21	Crotta, Tilly's				

LFNP DATABASE

Townland	ID	GRID	FIELD NAME	PLACE NAME	NAME ORIGIN	Folklore	Comments
Carstown (Termonfeckin)	C146_91	21	Back Meadow				
Carstown (Termonfeckin)	C146_95	21	Cunningham's Lawn, Cunninghams' Field				Chester map.
Cartanstown	C147_0	21	Well Field				R. B. Daly archive.
Cartanstown	C147_10	21	The Blacknithe, Black Hill				R. B. Daly archive.
Cartanstown	C147_11	21	McArdles' or Connells' Field				R. B. Daly archive. McArdles at E. Connell's field at SE side. Stray sod.
Cartanstown	C147_12	21	Grove				E of here turf cut.
Cartanstown	C147_15	21	Bog Field				
Cartanstown	C147_16	21	Sallies				
Cartanstown	C147_18	21	The Barley Field				
Cartanstown	C147_2	21	Bog Field				
Cartanstown	C147_22	21	Garden Field				
Cartanstown	C147_23	21	Sroth				
Cartanstown	C147_25	21	Ceathar a Stanlies				
Cartanstown	C147_26	21	Ceathar a Stanlies				
Cartanstown	C147_35	21	Dyers Hole				
Cartanstown	C147_37	21	Hill Field				
Cartanstown	C147_40	21	The Filly Field				
Cartanstown	C147_41	21	Well Field or Orchard				
Cartanstown	C147_42	21	The Mollie				
Cartanstown	C147_44	21	Cooneys'				
Cartanstown	C147_47	21	The Barley Field				
Cartanstown	C147_48	21	The Carns or Field above the Bog				
Cartanstown	C147_49	21	The Terrace				
Cartanstown	C147_51	21	The Black Rocks				
Cartanstown	C147_54	21	Far Middle Field				
Cartanstown	C147_57	21	Damson Grove				
Cartanstown	C147_62	21	Well Field				
Cartanstown	C147_63	21	Ceathar a Stanlies				
Cartanstown	C147_64	21	The Mollie, Middle Rocks				The Mollie to E. The Middle Rocks to W.
Cartanstown	C147_68	21	The Black Rocks, The Big Hollow				The Black Rocks to N. The Big hollow to S. Possible graveyard. Ballast for boats at Clogherhead.
Cartanstown	C147_70	21	Carvans' Rocks				

LFNP DATABASE

Townland	ID	GRID	FIELD NAME	PLACE NAME	NAME ORIGIN	Folklore	Comments
Cartanstown	C147_72	21	Thorn Hedge, Cooneys' Far Field				Thorn hedge E quarter. Cooney's far field at middle E section. R. B. Daly archive.
Cartanstown	C147_73	21	The Low Rocks				NW end of field.
Cartanstown	C147_74	21	White Field				
Cartanstown	C147_86	21	Butter Well				
Cartanstown	C147_88	21	Orchard				
Cartanstown	C147_9	21	Culla Rocks, Little Rocks				
Castlecarragh	C149_0	8	Pairc na Hairc				
Castlecarragh	C149_10	8	The Meadow				
Castlecarragh	C149_11	8	Art na Gharraig			Was believed to be the site of Castlecarragh Castle.	Footstyle made of style to C149_3.
Castlecarragh	C149_13	8	Bank Field				Source: Louth County Archives. Fertilizer Scheme register. PP293/2/1
Castlecarragh	C149_14	8	Clan Lea				
Castlecarragh	C149_16	8	Alexander's or Alexandra's				
Castlecarragh	C149_17	8	Curragh Teachta or Gurry Jack				
Castlecarragh	C149_21	8	Betty's				
Castlecarragh	C149_23	8	Farm Yard				
Castlecarragh	C149_25	8	Josie's				
Castlecarragh	C149_26	8	Cunninghams'				
Castlecarragh	C149_27	8	Clocliac				Source: Louth County Archives. Fertilizer Scheme register. PP293/2/1
Castlecarragh	C149_29	8	K'nadriog				Source: Louth County Archives. Fertilizer Scheme register. PP293/2/1
Castlecarragh	C149_3	8	Cowl Island				
Castlecarragh	C149_33	8	Clan Lea				
Castlecarragh	C149_34	8	No Name			Story told of hanging tree along the road.	House site.
Castlecarragh	C149_36	8	Road Field				
Castlecarragh	C149_37	8	Cnoc Bui		Cnoc buí meaning the yellow hill.		C149_37 & C149_4 are same field.
Castlecarragh	C149_39	8	Near (First) Moonach				

LFNP DATABASE

Townland	ID	GRID	FIELD NAME	PLACE NAME	NAME ORIGIN	Folklore	Comments
Castlecarragh	C149_4	8	Cronq Buí				
							Source: Louth County Archives. Fertilizer Scheme register. PP293/2/1
Castlecarragh	C149_44	8	Clocliac				
Castlecarragh	C149_46	8	Far Moonach				
Castlecarragh	C149_47	8	Mullachcodgh				
Castlecarragh	C149_48	8	Orchard				
					Poll buí- the yellow hole		Made flax here and sand was taken from hole in field to build sheds (make bricks). Also known as the flax bog and sand hole.
Castlecarragh	C149_49	8	Poll buí or Flax Bog or Sand Hole				
Castlecarragh	C149_50	8	Mullachcodgh				
Castlecarragh	C149_51	8	Bog Field				
Castlecarragh	C149_53	8	Middle Moonach				
Castlecarragh	C149_56	8	Bank Field, Whinny Hill				
Castlecarragh	C149_57	8	Mullachcodgh				
Castlecarragh	C149_58	8	The Rassan				
Castlecarragh	C149_60	8	No Name				Garden
Castlecarragh	C149_63	8	Meadow				Stone style to C149_11.
							Grass banks along shore.
Castlecarragh	C149_65	8	No Name				
Castlecarragh	C149_67	8	Shankill				
					Shankill- graveyard.		Bottom of field next to shoreline is known as the Shankill believed to be a graveyard (souterrain believed to be beside bog).
Castlecarragh	C149_7	8	Shankill				
Castlecarragh	C149_70	8	Road Field				
Castlecarragh	C149_71	8	Dwelling House				
							Castlecarr House and outbuildings made of stone and brick with slab roofs.
Castlecarragh	C149_8	8	n/a	Castlecarragh House			
Castlering	C151_16	11	Wee Field		The smallest field on the farm.		
Castlering	C151_17	11	Plank Field				
Castlering	C151_18	11	Haggard Field				

LFNP DATABASE

Townland	ID	GRID	FIELD NAME	PLACE NAME	NAME ORIGIN	Folklore	Comments
Castlering	C151_19	11	Bridge Field				
Castlering	C151_21	11	Paraic-a-floca				
Castlering	C151_22	11	Rock-in-pauric				
Castlering	C151_23	11	Garry Angles				
Castlering	C151_24	11	Front Meadow				Meadow at the front of the farm house.
Castlering	C151_30	11	Mount Field				Part of Ballin estate that was divided by the Land Commission in the mid 1930s.
Castlering	C151_33	11	No Name				
Castlering	C151_4	11	No Name				Part of Ballin estate that was divided by the Land Commission in the mid 1930s.
Castlering	C151_40	11	O'Rourkes Field				
Castlering	C151_44	11	Baothar Bui				Mass path to Knockbridge.
Castlering	C151_7	11	Cottage Field		Called after cottage in corner of field.		
Castlering	C151_9	11	No Name				
Castletate	C152_0	7	The Stonetown Road Field				
Castletown (Castletown)	C153_435	7	Second Field				Source: Louth County Archives. Fertilizer Scheme register. PP293/2/1
Castletown (Castletown)	C153_506	7	First Field				Source: Louth County Archives. Fertilizer Scheme register. PP293/2/1
Castletown (Castletown)	C153_78	7	Third Field				Source: Louth County Archives. Fertilizer Scheme register. PP293/2/1
Castletown (Mullary)	C154_12	21	Mill				Byrne's mill here up until 1950s.
Castletown (Mullary)	C154_17	21	Hill Field				
Castletown (Mullary)	C154_18	21	Big Meadow, Well Field, Dinny's Hill, Bleach				Big meadow to N. Well field mid N. Dinny's hill mid S end. Bleach S end.
Castletown (Mullary)	C154_19	21	Sling, Tober Maura				Old well in field.

LFNP DATABASE

Townland	ID	GRID	FIELD NAME	PLACE NAME	NAME ORIGIN	Folklore	Comments
Castletown (Mullary)	C154_2	21	Well Field				
Castletown (Mullary)	C154_25	21	Low Meadow				
Castletown (Mullary)	C154_27	21	Tober Lacca & Markey's				Well in N end of Tober Laccy. Markey's at S end.
Castletown (Mullary)	C154_28	21	High Field				
Castletown (Mullary)	C154_32	21	Markeys'				
Castletown (Mullary)	C154_41	21	Mill Pond				
Castletown (Mullary)	C154_45	21	Milestone, Crockmessan				Mid-W side. Old field now linked to Milestown and other.
Castletown (Mullary)	C154_46	21	Mill Race				
Castletown (Mullary)	C154_49	21	Low Meadow				
Castletown (Mullary)	C154_53	21	Well Field				
Castletown (Mullary)	C154_57	21	Back Lawn				
Castletown (Mullary)	C154_9	21	High Field				
Castletowncooley	C155_10	8	n/a	The Grazing			
Castletowncooley	C155_101	8	Pairc-a-toigh, Mickely's				
Castletowncooley	C155_103	8	n/a	The Grazing			
Castletowncooley	C155_110	8	n/a	The Grazing			
Castletowncooley	C155_111	8	Mountain Lands				Originally 'commons' land but was fenced and taken over by Fr. Murphy PP in the 1800s.
Castletowncooley	C155_116	8	Front of House				Source: Louth County Archives. Fertilizer Scheme register. PP293/2/1
Castletowncooley	C155_121	8	Mountain Stripe Field				
Castletowncooley	C155_122	8	n/a	The Grazing			
Castletowncooley	C155_133	8	n/a	The Grazing			
Castletowncooley	C155_135	8	Hill Field				
Castletowncooley	C155_138	8	The Grazing				
Castletowncooley	C155_14	8	n/a	The Grazing			
Castletowncooley	C155_15	8	n/a	The Grazing			
Castletowncooley	C155_157	8	LivingStone Hill Field				Road boundary on E.
Castletowncooley	C155_160	8	n/a	The Grazing			
Castletowncooley	C155_166	8	Field in Front of the House				

LFNP DATABASE

Townland	ID	GRID	FIELD NAME	PLACE NAME	NAME ORIGIN	Folklore	Comments
Castletowncooley	C155_172	8	Kessidys' or Gate Field				Source: Louth County Archives. Fertilizer Scheme register. PP293/2/1
Castletowncooley	C155_173	8	Little Forest Lands				
Castletowncooley	C155_174	8	Little Forest Lands				
Castletowncooley	C155_176	8	n/a	The Grazing			
Castletowncooley	C155_177	8	The Grazing				
Castletowncooley	C155_179	8	Far Tullet				Source: Louth County Archives. Fertilizer Scheme register. PP293/2/1
Castletowncooley	C155_18	8	Foals Field, Meadow				Source: Louth County Archives. Fertilizer Scheme register. PP293/2/1
Castletowncooley	C155_183	8	Meadow Field				
Castletowncooley	C155_184	8	The Grazing				
Castletowncooley	C155_185	8	n/a	The Grazing			
Castletowncooley	C155_191	8	CrossRoads Field		Road boundary (west)		
Castletowncooley	C155_2	8	n/a	The Grazing			
Castletowncooley	C155_209	8	n/a	The Grazing			
Castletowncooley	C155_210	8	n/a	The Grazing			
Castletowncooley	C155_214	8	Front Field				Source: Louth County Archives. Fertilizer Scheme register. PP293/2/1
Castletowncooley	C155_217	8	n/a	The Grazing			
Castletowncooley	C155_218	8	Railway Field				
Castletowncooley	C155_22	8	n/a	The Grazing			
Castletowncooley	C155_220	8	First Paddock				
Castletowncooley	C155_228	8	Rock Field				Source: Louth County Archives. Fertilizer Scheme register. PP293/2/1
Castletowncooley	C155_234	8	n/a	The Grazing			
Castletowncooley	C155_240	8	n/a	The Grazing			
Castletowncooley	C155_248	8	n/a	The Grazing			



LFNP DATABASE

Townland	ID	GRID	FIELD NAME	PLACE NAME	NAME ORIGIN	Folklore	Comments
					Castletown House (a period house) was built on the exact site of the castle (evidence of the castle can be found underneath). The pervious owner was the parish priest of Cooley in early 1800s.		There is a marriage stone at the house. The inscription is CD IHS ss 1629 (CHRISTOPHER DOWDALL, SUSAN SMYTH). The lawn is the grounds of the house.
Castletowncooley	C155_25	8	The Lawn	Castletown House			
Castletowncooley	C155_253	8	n/a	The Grazing			
Castletowncooley	C155_256	8	Pump Field				
Castletowncooley	C155_262	8	Middle Field				
							Source: Louth County Archives. Fertilizer Scheme register. PP293/2/1
Castletowncooley	C155_266	8	Touers Laud?				
Castletowncooley	C155_268	8	n/a	The Grazing			
Castletowncooley	C155_269	8	n/a	The Grazing			
Castletowncooley	C155_27	8	n/a	The Grazing			
							Source: Louth County Archives. Fertilizer Scheme register. PP293/2/1
Castletowncooley	C155_270	8	House Haggard, Garden	The Grazing			
Castletowncooley	C155_272	8	n/a	The Grazing			
					This field was used to soak flax. Toner's land- probably previous owner.		
Castletowncooley	C155_273	8	Flax Hole Field (Toners' land)				
Castletowncooley	C155_280	8	Sloanes' Field				
					Carr - probably pervious owner		
Castletowncooley	C155_281	8	Carrs' Field				
Castletowncooley	C155_282	8	n/a	The Grazing			
Castletowncooley	C155_29	8	n/a	The Grazing			
Castletowncooley	C155_290	8	n/a	The Grazing			
Castletowncooley	C155_295	8	Mountain Field				Road boundary €
Castletowncooley	C155_299	8	Mairead's Field				
Castletowncooley	C155_303	8	n/a	The Grazing			
Castletowncooley	C155_307	8	n/a	The Grazing			
Castletowncooley	C155_31	8	Pairc na Corna				
Castletowncooley	C155_310	8	Field Under the Garden				
Castletowncooley	C155_311	8	Fort Field				

LFNP DATABASE

Townland	ID	GRID	FIELD NAME	PLACE NAME	NAME ORIGIN	Folklore	Comments
Castletowncooley	C155_314	8	n/a	The Grazing			
Castletowncooley	C155_321	8	Pairc-i-lar				
Castletowncooley	C155_327	8	The Meadow				
Castletowncooley	C155_329	8	n/a	The Grazing			
Castletowncooley	C155_331	8	n/a	The Grazing			
Castletowncooley	C155_338	8	Burkes' Field				
Castletowncooley	C155_340	8	n/a	The Grazing			
Castletowncooley	C155_343	8	Fort Field, Mountian Field, Round Field				Source: Louth County Archives. Fertilizer Scheme register. PP293/2/1
Castletowncooley	C155_344	8	Burks' Field				
Castletowncooley	C155_345	8	Under the Bank				
Castletowncooley	C155_349	8	n/a	The Grazing			
Castletowncooley	C155_35	8	Flax Field				Source: Louth County Archives. Fertilizer Scheme register. PP293/2/1
Castletowncooley	C155_354	8	n/a	The Grazing			
Castletowncooley	C155_359	8	Mountain Lands				Originally 'commons' land - was fenced and taken over by Fr. Murphy in 1800s.
Castletowncooley	C155_361	8	Whinney Hill				
Castletowncooley	C155_371	8	n/a	The Grazing			
Castletowncooley	C155_375	8	n/a	The Grazing			
Castletowncooley	C155_377	8	n/a	The Grazing			
Castletowncooley	C155_379	8	Middle Field				Source: Louth County Archives. Fertilizer Scheme register. PP293/2/1
Castletowncooley	C155_380	8	Dan's Field or Carraroe				Source: Louth County Archives. Fertilizer Scheme register. PP293/2/1
Castletowncooley	C155_382	8	n/a	The Grazing			
Castletowncooley	C155_384	8	Ouside Hill (& Rourkes)				Source: Louth County Archives. Fertilizer Scheme register. PP293/2/1
Castletowncooley	C155_387	8	n/a	The Grazing			

LFNP DATABASE

Townland	ID	GRID	FIELD NAME	PLACE NAME	NAME ORIGIN	Folklore	Comments
Castletowncooley	C155_39	8	Mick's Long Field				
Castletowncooley	C155_40	8	n/a	The Grazing			
Castletowncooley	C155_400	8	n/a	The Grazing			
Castletowncooley	C155_401	8	n/a	The Grazing			
Castletowncooley	C155_409	8	Well Field				
Castletowncooley	C155_51	8	n/a	The Grazing			
Castletowncooley	C155_52	8	The Hill				
Castletowncooley	C155_58	8	Field Above the House				
Castletowncooley	C155_66	8	Beyond River or The Hill				Source: Louth County Archives. Fertilizer Scheme register. PP293/2/1
Castletowncooley	C155_70	8	n/a	The Grazing			
Castletowncooley	C155_72	8	Field in Front of House				
Castletowncooley	C155_75	8	Mickey's Field		Former owner?		
Castletowncooley	C155_76	8	Near Tullet				Source: Louth County Archives. Fertilizer Scheme register. PP293/2/1
Castletowncooley	C155_77	8	Paddock Field				Adjacent to house and farm buildings -Road boundary
Castletowncooley	C155_81	8	Shed Field				Adjacent to farmyard/ house
Castletowncooley	C155_88	8	The Cow Field				
Castletowncooley	C155_97	8	The Stripe				
Castletowncooley	C155_98	8	n/a	The Grazing			
Cavan	C156_11	12	The Pump Field, The Plantan Field				
Cavan	C156_4	12	The Quarry Field				
Cavanrobert	C158_0	14	Nicky's Field				This field is named after Nicky McArdle who lived on a small farm not far away in Rathneestin. One of his sons Peter McArdle was a well known fiddle player who was often heard on the radio in 1950s and 1960s.

LFNP DATABASE

Townland	ID	GRID	FIELD NAME	PLACE NAME	NAME ORIGIN	Folklore	Comments
							This field is named after Nicky McArdle who lived on a small farm not far away in Rathneestin. One of his sons Peter McArdle was a well known fiddle player who was often heard on the radio in 1950s and 1960s.
Cavanrobert	C158_1	14	Nicky's Field				
Cavanrobert	C158_10	14	The K Field				The K is the way we sometimes say Key.
Cavanrobert	C158_2	14	Bullock Field				
Cavanrobert	C158_4	14	Mullagh More				
Cavanrobert	C158_5	14	Bullock Field				
Cavanrobert	C158_6	14	Paddy Campbell's Field				This field is named after a man who lived in a house in a corner of this field never seen by any person alive today.
Cavanrobert	C158_7	14	Paddy Campbell's Field				This field is named after a man who lived in a house in a corner of this field never seen by any person alive today.
Cavanrobert	C158_8	14	The Keil, Echo Field				This field is also known as the Echo field it was given this name by the present owner and his sisters 65 years ago when they were children they used to hear the echo of their voice when in this field.
Cavanrobert	C158_9	14	The Pantamore				
Chanonrock	C159_103	11	The Pass Field				
Chanonrock	C159_120	11	Wee Field				
Chanonrock	C159_159	11	The Hill Field				
Chanonrock	C159_16	11	Garden Field				
Chanonrock	C159_174	11	The Far Corna shead				
Chanonrock	C159_175	11	The Far Carna Shead				

LFNP DATABASE

Townland	ID	GRID	FIELD NAME	PLACE NAME	NAME ORIGIN	Folklore	Comments
Chanonrock	C159_177	11	Town Field				
Chanonrock	C159_46	11	The Near Carna Shead				
Chanonrock	C159_47	11	The Near Carna Shead				
Chanonrock	C159_54	11	Well Field				
Chanonrock	C159_57	11	Fort Field				
Chanonrock	C159_79	11	Back of House Field				
Charlestown	C160_12	14	Tinn Field				
Charlestown	C160_15	14	Mullawinna				CLAHJ 21:3 (1987)
Charlestown	C160_16	14	Ministers Field, Field at the Cross				CLAHJ 21:3 (1987)
Charlestown	C160_2	14	Lennons' Field				CLAHJ 21:3 (1987)
Charlestown	C160_23	14	Lower Mullouln?				
Charlestown	C160_27	14	Johnny Holland's				
Charlestown	C160_28	14	The Bog				CLAHJ 21:3 (1987)
Charlestown	C160_33	14	Gartlands'				
Charlestown	C160_35	14	The Haggard Field				CLAHJ 21:3 (1987)
Charlestown	C160_36	14	Mullawinna				CLAHJ 21:3 (1987)
Charlestown	C160_38	14	Tarry's				
Charlestown	C160_45	14	Taaffes' Field				CLAHJ 21:3 (1987)
Charlestown	C160_46	14	Taaffes' Field				
Charlestown	C160_49	14	The Hill Field				
Charlestown	C160_50	14	Dalys' Field				CLAHJ 21:3 (1987)
Charlestown	C160_51	14	Dalys' Field				CLAHJ 21:3 (1987)
Charlestown	C160_55	14	Church Meadow				
Charlestown	C160_57	14	Minister's				
Charlestown	C160_59	14	Bleach				
Charlestown	C160_6	14	Cow Field, McCanns' Haggard				CLAHJ 21:3 (1987)
Charlestown	C160_60	14	Hillards'				
Charlestown	C160_63	14	Mullanassy, Yore's Field				CLAHJ 21:3 (1987)
Charlestown	C160_68	14	Jennet's Field				
Charlestown	C160_69	14	Bidies Field				
Charlestown	C160_7	14	Carrie's Field				
Charlestown	C160_70	14	Rockin's				
Charlestown	C160_71	14	Mullockillan				
Charlestown	C160_72	14	Mulladrilan				CLAHJ 21:3 (1987)
Charlestown	C160_76	14	Long Field				
Charlestown	C160_78	14	Dan's Field				CLAHJ 21:3 (1987)
Charlestown	C160_8	14	Nich Carran's				
Charlestown	C160_81	14	Black Meadow				
Charleville	C161_10	18	Charleville Wood				
Charleville	C161_14	18	Bradys' Field				

LFNP DATABASE

Townland	ID	GRID	FIELD NAME	PLACE NAME	NAME ORIGIN	Folklore	Comments
Charleville	C161_17	18	Tobar Amainh				
Charleville	C161_20	18	The Kesh		The kesh is a small field N of C161_4.		
Charleville	C161_21	18	Morans' Lea		This parcel of land is in the middle of C161_21 from the corner of the road down taking up approx 2/3 of what remains.		
Charleville	C161_23	18	Mill Field	The Black Mills	Most of the original field is now covered by the motorway roundabout.	There were a lot of mills along the river Dee. The mill on the river at this point was called the Black mills.	
Charleville	C161_25	18	The Long Meadow				
Charleville	C161_26	18	Rampins or Toshlings				
Charleville	C161_27	18	The Crocins				
Charleville	C161_38	18	Mulladeene				
Charleville	C161_4	18	The Coone or Conlon's Field		Cuain- the meadow is in the NW corner of C161_4.		Conlon's field is situated between C161_65 and C161_88 running along the road in C161_4.
Charleville	C161_40	18	Charlville Wood				
Charleville	C161_43	18	The Cochans		Comes from cloch- stone. Bridge at end of field.		
Charleville	C161_49	18	High Melville's				Bridge leading to Dromin Junction railway station is at the bottom of field.
Charleville	C161_50	18	Margaret's Garden				
Charleville	C161_55	18	Sarsfields' Bottoms				
Charleville	C161_58	18	The Tullagh				
Charleville	C161_60	18	Low Melvilles				
Charleville	C161_63	18	Mullamore				
Charleville	C161_69	18	The Trowel				
Charleville	C161_71	18	McGees' Meadow, Raffertys' Hill, The Sraith		McGee's meadow is all of C161_97 & approx 2 hectares surrounding it to the N and W.		Rafferty's hill is on the NE corner of C161_71. The sraith is W of Rafferty's hill.

LFNP DATABASE

Townland	ID	GRID	FIELD NAME	PLACE NAME	NAME ORIGIN	Folklore	Comments
Charleville	C161_79	18	McBrides'				
					This is the underpass at the Black Mills railway bridge. Originally formed part of the Green lane, which led to a ford in the River Dee in a foot bridge.		
Charleville	C161_80	18	Green Lane				
Charleville	C161_88	18	Bogtown				
Charleville	C161_89	18	The Long Meadow				
					Mulladreene wood was in this field.		
Charleville	C161_92	18	Mulladreene				
Charleville	C161_95	18	Mulladreene				
Charleville	C161_97	18	McGees' Meadow				
					Ruins through the scrub and wood at the bottom of the field. Probably an old mill on the river.	Could have been a pass from the old house is Charleville to the train station at Dromin Junction.	
Charleville	C161_98	18	Charlerville				
Charleville	C161_99	18	Organ Hill				
Churchtown	C163_3	13	Middle Field				
Churchtown	C163_6	13	Beech Hill				
Cloghanmoyle	C165_1	13	Cloghamoyle				
Cloghanmoyle	C165_11	13	Horse Field				
Cloghanmoyle	C165_13	13	Horse Field				
Cloghanmoyle	C165_5	13	Planton				
Cloghanmoyle	C165_8	13	Planton				
							Old youth hostel. Port Oriel harbour. Coast guard.
Clogher	C166_111	22	The Head				
Clogher	C166_114	22	The Black				
							Giant's beds. Old coast guard look-out.
Clogher	C166_12	22	The Head				
Clogher	C166_128	22	Molly Wee				
							Giant's beds. Old coast guard look-out.
Clogher	C166_131	22	Head Field				
Clogher	C166_139	22	The Fethis				
Clogher	C166_14	22	The Head				
Clogher	C166_142	22	Sharkeys' Head				
Clogher	C166_16	22	The Mullagh				
Clogher	C166_167	22	Barrack Field				

LFNP DATABASE

Townland	ID	GRID	FIELD NAME	PLACE NAME	NAME ORIGIN	Folklore	Comments
Clogher	C166_168	22	The Black				
Clogher	C166_169	22	The Fethis				
Clogher	C166_173	22	The Fethis				
Clogher	C166_174	22	The Fethis				
Clogher	C166_184	22	The Head				World War Two lookout.
Clogher	C166_30	22	Church Field				
Clogher	C166_31	22	Church Field				
Clogher	C166_32	22	The Head				Old youth hostel. Port Oriel harbour. Coast guard.
Clogher	C166_35	22	The Black				
Clogher	C166_38	22	The Mullagh				
Clogher	C166_69	22	The Fethis				
Clogher	C166_74	22	The Mullagh				
Clogher	C166_99	22	The Fethis				
Clonkeehan	C168_13	14	Cross Plantation				
Clonkeehan	C168_14	14	Paddock, Carlons' Field, Church Field , Lynchs' Field				
Clonkeehan	C168_17	14	Paddock				
Clonkeehan	C168_19	14	New Wood				
Cluide (Dunleer)	C170_30	18	The Fox Covert				
Cluide (Dunleer)	C170_11	18	Wards, The Orchard Field				This field was previously part of a larger field called the Orchard Field.
Cluide (Dunleer)	C170_18	18	Top Field, Quarry Field, Stable Field, Top Field, Quarry Field, Stable Field, Well Field, Bottom Field, Bleach Field, Orchard Field				
Cluide (Dunleer)	C170_19	18	The Cross Field				At the junction of two roads.
Cluide (Dunleer)	C170_22	18	The Quarry				
Cluide (Dunleer)	C170_25	18	The Fox Covert				
Cluide (Dunleer)	C170_26	18	Gaffneys'				
Cluide (Dunleer)	C170_28	18	Cúl a Gairdín				
Cluide (Dunleer)	C170_38	18	Gaffneys'				
Cluide (Dunleer)	C170_4	18	The Bleach Field				



LFNP DATABASE

Townland	ID	GRID	FIELD NAME	PLACE NAME	NAME ORIGIN	Folklore	Comments
Cluide (Dunleer)	C170_44	18	Plantation Field		Plantation of trees runs along E boundary of this field.		
Cluide (Dunleer)	C170_50	18	The Brick Field				
Cluide (Dunleer)	C170_52	18	The Track				
Cluide (Dunleer)	C170_54	18	The Track				
Cluide (Dunleer)	C170_55	18	The Cross Field				At the junction of two roads.
Cluide (Dunleer)	C170_56	18	The Cluide Well Field				Present owner has a chicken farm on this field so well no longer be evident.
Cluide (Dunleer)	C170_6	18	The Bleach Field				
Cluide (Dunleer)	C170_60	18	The Lower Brick Field				
Cluide (Dunleer)	C170_61	18	The Hill Field		It is a hill.		
Cluide (Dunleer)	C170_65	18	The Poll Mór				Along the N boundary was a hole which gave the field its name and may have been a flax hole.
Collon	C172_1047	20	Mrs. Griffin's				
Collon	C172_1048	20	Priest Fields				
Collon	C172_1061	20	Priest Fields				
Collon	C172_1066	20	Lug na Grus				
Collon	C172_11	20	Dom Kennedy's Park		Names after Dom Kennedy, Abbot of Mellifont, who reclaimed this field.		
Collon	C172_1164	20	Harry Allen's				
Collon	C172_1186	20	The Shooting Lodge				
Collon	C172_1197	20	The Moss Corner				
Collon	C172_1205	20	The Flax Hole	Drumboe			
Collon	C172_1222	20	Flemings'				
Collon	C172_1224	20	Pea Field (Pay Field)				
Collon	C172_1229	20	Kirwans'				
Collon	C172_124	20	Murphys' Hill	Mollyrua			
Collon	C172_1245	20	The Flax Field				
Collon	C172_1287	20	The Town Meadow				
Collon	C172_1305	20	The Brick Field				
Collon	C172_131	20	Near Dalys'				
Collon	C172_1318	20	McCabes'				

LFNP DATABASE

Townland	ID	GRID	FIELD NAME	PLACE NAME	NAME ORIGIN	Folklore	Comments
Collon	C172_1389	20	The Barrack Field				Site of the HQ of the Louth militia.
Collon	C172_1390	20	The Barrack Field				Site of the HQ of the Louth militia.
Collon	C172_1393	20	The North Lawn				
							This field and surrounding fields were originally part of Foster's bleach green.
Collon	C172_1402	20	Bleach Green (site of)				
Collon	C172_1410	20	Far Dalys'				
Collon	C172_1420	20	Jackie's				
Collon	C172_1421	20	White River Field				
Collon	C172_151	20	The Lime Kiln	Mount Oriel			
Collon	C172_152	20	Deer Park				Part of Foster-Massereene Demesne.
Collon	C172_163	20	SeanWell				
Collon	C172_168	20	The Dairy Plot				
							This field and surrounding fields were originally part of Foster's bleach green.
Collon	C172_191	20	Bleach Green (site of)				
							This field and surrounding fields were originally part of Foster's bleach green.
Collon	C172_192	20	Bleach Green				
Collon	C172_214	20	The Barrack Field				Site of the HQ of the Louth militia.
Collon	C172_246	20	Kirwans'				
Collon	C172_251	20	East Paddock				
Collon	C172_254	20	Weldons' Hill				
							This field and surrounding fields were originally part of Foster's bleach green.
Collon	C172_261	20	Bleach Green (site of)				
Collon	C172_292	20	The Wheat Field				
							This field and surrounding fields were originally part of Foster's bleach green.
Collon	C172_3	20	Bleach Green (site of)				
Collon	C172_301	20	The Spout Field				
Collon	C172_303	20	Flemings'				

LFNP DATABASE

Townland	ID	GRID	FIELD NAME	PLACE NAME	NAME ORIGIN	Folklore	Comments
Collon	C172_334	20	Judy's				
Collon	C172_346	20	Priest Fields				
Collon	C172_361	20	Furry Hill				
Collon	C172_379	20	Bleach Green (site of)				This field and surrounding fields were originally part of Foster's bleach green.
Collon	C172_390	20	Major's Lawn, prev. Whites' Field				
Collon	C172_41	20	Muckians'				
Collon	C172_422	20	Lyon's Field				The Lyons family lived on this field. Two of this family emigrated to the USA fought in the Civil War and founded the town of Lyons, Linn County, Oregon, USA.
Collon	C172_425	20	Bull Field				
Collon	C172_437	20	Harry Allen's				
Collon	C172_438	20	Rudds'				
Collon	C172_450	20	Bleach Green (site of)				This field and surrounding fields were originally part of Foster's bleach green.
Collon	C172_465	20	The Far Black Hill				A hermitage dating from Old Mellifont Abbey is located in this field.
Collon	C172_48	20	The Round Wood				
Collon	C172_499	20	Van Dieman's				
Collon	C172_509	20	Bleach Green (site of)				This field and surrounding fields were originally part of Foster's bleach green.
Collon	C172_533	20	Bleach Green (site of)				This field and surrounding fields were originally part of Foster's bleach green.
Collon	C172_575	20	Near Black Hill				

LFNP DATABASE

Townland	ID	GRID	FIELD NAME	PLACE NAME	NAME ORIGIN	Folklore	Comments
Collon	C172_582	20	Bleach Green (site of)				This field and surrounding fields were originally part of Foster's bleach green.
Collon	C172_60	20	The Gardens				
Collon	C172_61	20	Flemings'				
Collon	C172_620	20	The Quarry Field	Mollyrua			
Collon	C172_626	20	Kirwans'				
Collon	C172_64	20	The Wheat Field				
Collon	C172_641	20	Wynnes' Field				Wynne was Lord Massereene and Ferrard's agent and a magistrate.
Collon	C172_671	20	The Tower plot				
Collon	C172_690	20	Major's Lawn, prev. Whites' Field				
Collon	C172_72	20	The Shell House				John Foster's wife Lady Margarett built a shell house in the 1780s on this site. The exterior covered in sea shells.
Collon	C172_723	20	Harry Allen's				
Collon	C172_724	20	Harry Allen's				
Collon	C172_741	20	Priest Fields				
Collon	C172_753	20	Bleach Green (site of)				This field and surrounding fields were originally part of Foster's bleach green.
Collon	C172_764	20	Bleach Green (site of)				This field and surrounding fields were originally part of Foster's bleach green.
Collon	C172_773	20	The Lake Field				
Collon	C172_779	20	Rudds'				
Collon	C172_782	20	The Big Decoys				
Collon	C172_849	20	The Far Hill	Mollyrua			
Collon	C172_887	20	Brownes' Paddock				
Collon	C172_888	20	The Shooting Lodge				
Collon	C172_91	20	The North Lawn				
Collon	C172_924	20	The Tower plot				
Collon	C172_945	20	Near Black Hill				

LFNP DATABASE

Townland	ID	GRID	FIELD NAME	PLACE NAME	NAME ORIGIN	Folklore	Comments
							This field and surrounding fields were originally part of Foster's bleach green.
Collon	C172_975	20	Bleach Green (site of)				
Collon	C172_982	20	The Iron Gate Field				
Commons (Carlingford)	C173_102	8	Reilly's				
Commons (Carlingford)	C173_119	8	Willie Donnelly's, Conway				
Commons (Carlingford)	C173_127	8	Henry McKeveitt's				
Commons (Carlingford)	C173_134	8	Scurries				
Commons (Carlingford)	C173_154	8	McCulloughs'				
Commons (Carlingford)	C173_155	8	Docko Brannigans'				
							Deserted village. Now in commonage. Used by farmers for sheep grazing.
Commons (Carlingford)	C173_157	8	Colla Balla				
							Deserted village. Now in commonage. Used by farmers for sheep grazing.
Commons (Carlingford)	C173_167	8	Colla Balla				
Commons (Carlingford)	C173_173	8	Under Savages' or Kerrs' Lane Field				
Commons (Carlingford)	C173_174	8	O'Hares' planton				
Commons (Carlingford)	C173_177	8	Savages'				
Commons (Carlingford)	C173_19	8	Adamsons'				
Commons (Carlingford)	C173_190	8	Fanney's				
Commons (Carlingford)	C173_204	8	John Ross's				
Commons (Carlingford)	C173_229	8	Peter Anthonys				
Commons (Carlingford)	C173_230	8	O'Hares' planton				
Commons (Carlingford)	C173_239	8	The Convent				
Commons (Carlingford)	C173_252	8	O'Hares' planton				
Commons (Carlingford)	C173_253	8	Harry's Planting				
Commons (Carlingford)	C173_256	8	Under Sisie's				
Commons (Carlingford)	C173_257	8	The Planton				
Commons (Carlingford)	C173_27	8	John Ross's				
Commons (Carlingford)	C173_279	8	Donnelly's				
Commons (Carlingford)	C173_28	8	Reillys'				
Commons (Carlingford)	C173_293	8	Docko Brannigans'				
Commons (Carlingford)	C173_301	8	O'Hares' planton				

LFNP DATABASE

Townland	ID	GRID	FIELD NAME	PLACE NAME	NAME ORIGIN	Folklore	Comments
							Deserted village. Now in commonage. Used by farmers for sheep grazing.
Commons (Carlingford)	C173_303	8	Colla Balla				
Commons (Carlingford)	C173_41	8	Money Anns				
Commons (Carlingford)	C173_47	8	Michael Donnelly's				
Commons (Carlingford)	C173_56	8	Barney's Garden				
Commons (Carlingford)	C173_60	8	Michael Donnelly's				
Commons (Carlingford)	C173_65	8	The Molly				
Commons (Carlingford)	C173_67	8	Harrisons'				
Commons (Carlingford)	C173_77	8	The Tobacco Field		The Yankee Donnelly grew tobacco here.		
							Deserted village. Now in commonage. Used by farmers for sheep grazing.
Commons (Carlingford)	C173_8	8	Colla Balla				
Commons (Carlingford)	C173_87	8	Farrells				
Commons (Carlingford)	C173_88	8	O'Hares' planton				
Commons (Carlingford)	C173_99	8	Adamsons'				
Commons (St. Peters)	C174_12	24	Big Field in Listoke				Field was full of small hillocks. Flattened by Paul's father.
Commons (St. Peters)	C174_13	24	The Bog				
Commons (St. Peters)	C174_14	24	The Bog				
Commons (St. Peters)	C174_15	24	The Bog				
Commons (St. Peters)	C174_16	24	Rising Sun				
Commons (St. Peters)	C174_17	24	The Far Field, The River Field				
Commons (St. Peters)	C174_19	24	Buck Houses				
Commons (St. Peters)	C174_2	24	Pickpocket Field				
Commons (St. Peters)	C174_20	24	Townrath, The Long Field				
Commons (St. Peters)	C174_21	24	The Bog				
Commons (St. Peters)	C174_22	24	The Bog				
Commons (St. Peters)	C174_23	24	The Bog				
Commons (St. Peters)	C174_25	24	Under the Railway				
Commons (St. Peters)	C174_27	24	Buck Houses				
Commons (St. Peters)	C174_290	24	McGuire's Bridge				
Commons (St. Peters)	C174_31	24	The Bog				
Commons (St. Peters)	C174_32	24	Little Boy				
Commons (St. Peters)	C174_33	24	Buck Houses				
Commons (St. Peters)	C174_39	24	Big Field Listoke				
Commons (St. Peters)	C174_4	24	No Name				

LFNP DATABASE

Townland	ID	GRID	FIELD NAME	PLACE NAME	NAME ORIGIN	Folklore	Comments
Commons (St. Peters)	C174_41	24	Halpins'	Halpins well			
Commons (St. Peters)	C174_44	24	Wee Field in Listoke				
Commons (St. Peters)	C174_45	24	McGuires' Bridge				
Commons (St. Peters)	C174_48	24	No Name	Wallace's Row			Built in eighteenth century. Morgans factory. Thatched houses Wallace built for the factory.
Commons (St. Peters)	C174_6	24	Avenue Field, Garrison Field				
Commons (St. Peters)	C174_9	24	The Bog				
Coneyburrow	C177_11	18	The Haggard Field, McDonnells' Sand Pit				Area of 'rabbit sand'.
Coneyburrow	C177_12	18	Gaffney Farm				
Coneyburrow	C177_13	18	Maggie's				
Coneyburrow	C177_17	18	Gaffney Farm				
Coneyburrow	C177_18	18	Raffertys' Field				
Coneyburrow	C177_19	18	Gaffney Farm				
Coneyburrow	C177_2	18	The High Field, The Spike				
Coneyburrow	C177_21	18	Gaffney Farm				
Coneyburrow	C177_22	18	Gaffney Farm				
Coneyburrow	C177_24	18	Raffertys' Field				
Coneyburrow	C177_27	18	Johnny's Corner				
Coneyburrow	C177_28	18	Woods' Farm				
Coneyburrow	C177_3	18	Woods' Farm				
Coneyburrow	C177_33	18	Maggie's				
Coneyburrow	C177_4	18	Gaffney Farm				
Coneyburrow	C177_6	18	Murphys' Field				
Coneyburrow	C177_8	18	The Alt	Molly King's Well			
Coneyburrow	C177_9	18	Maggie's				
Cookspark	C178_0	18	The Jemie's, Little Nancy's				
Cookspark	C178_10	18	Parkaroy				
Cookspark	C178_12	18	Parkafona				
Cookspark	C178_14	18	The Meadows				
Cookspark	C178_17	18	The Billies				
Cookspark	C178_18	18	The Bernie's, Big Nancy's, Wild Field, Big Srath, Little Srath, Well Field, Mulanaca, Bleach Field				The Bernie's N end. Big Nancy's Mid N. Wild field Middle and Middle S. Big srath SW. Little srath SE.
Cookspark	C178_20	18	No Name				
Cookspark	C178_22	18	The High Field				

LFNP DATABASE

Townland	ID	GRID	FIELD NAME	PLACE NAME	NAME ORIGIN	Folklore	Comments
Cookspark	C178_25	18	McCabes'				
Cookspark	C178_26	18	No Name				
Cookspark	C178_27	18	The Keyhock				
Cookspark	C178_31	18	The Meadows				
Cookspark	C178_32	18	Frost Field				
Cookspark	C178_34	18	McCabes'				
Cookspark	C178_36	18	The Cow Field				
Cookspark	C178_4	18	No Name				
Cookspark	C178_40	18	Leonards'				
Cookspark	C178_41	18	McCabes'				
Cookspark	C178_42	18	Garden				
Cookspark	C178_6	18	The Low Field				
Cookspark	C178_7	18	The Low Field				
Cookspark	C178_8	18	Long Field, Crab Field				Long field to W. Crab field to E.
Cookspark	C178_9	18	The Wee Field				
Coolcreedan	C180_0	11	Morgans' Field				
Coolcreedan	C180_12	11	Fox Cover				
Coolcreedan	C180_14	11	Far Field				
Coolcreedan	C180_16	11	Morgans' Field				
Coolcreedan	C180_26	11	Hill Field				
Coolcreedan	C180_34	11	Meadow				
Coolcreedan	C180_53	11	Hill Field				
Coolcreedan	C180_63	11	Corcoran's Field				
Coolrath	C183_2	11	Doyles' Field				
Coolrath	C183_3	11	River Field				
Corbollis	C184_0	14	Marsh				
Corbollis	C184_11	14	Bush Field, The Islands, Boat House, Minnagh, Minnagh Plantation, Bridge Field				
Corbollis	C184_15	14	Cottage Plantation				
Corbollis	C184_17	14	Lawns				
Corbollis	C184_20	14	Tonaquilla				
Corbollis	C184_21	14	Gravel Hole				
Corbollis	C184_27	14	Mullaghmore, Bog Plantation				
Corbollis	C184_35	14	Cottage Plantation				
Corbollis	C184_36	14	Brick Meadow				
Corbollis	C184_38	14	Lawns				
Corbollis	C184_7	14	Fees', Callans'				
Corcreeghagh	C185_12	10	The Big Hill				



LFNP DATABASE

Townland	ID	GRID	FIELD NAME	PLACE NAME	NAME ORIGIN	Folklore	Comments
							This is a large field and that triangular section that borders C185_11 & C185_14 was known as the football field. Tom Byrne played football in it as a young lad.
Corcreaghagh	C185_18	10	The Football Field				
Corcreaghagh	C185_20	10	Woods' Farm				
Corcreaghagh	C185_4	10	Bar-win				
Corcreaghagh	C185_8	10	The Forge Field (McQuillans')				
Cordoogan	C187_10	21	Lime Kiln				
Cordoogan	C187_23	21	Brick Field				
Cordoogan	C187_37	21	Gemena's Field				
Cordoogan	C187_9	21	The Clump, Mulla Carney				
Corlisbane	C188_0	21	Irwin's Garden				
Corlisbane	C188_10	21	The North Sweep, The South Sweep				
Corlisbane	C188_11	21	McKennas' Bottom				
Corlisbane	C188_13	21	Corlis Planting				
Corlisbane	C188_15	21	Annie's				
Corlisbane	C188_16	21	Paddy's Top Field				
Corlisbane	C188_17	21	The Lis Field				
Corlisbane	C188_18	21	Moonans'				
Corlisbane	C188_19	21	White's One				
Corlisbane	C188_20	21	McCarthys' Wood				
Corlisbane	C188_22	21	The Quarry				
Corlisbane	C188_25	21	Paddy's Bottom Field				
Corlisbane	C188_26	21	The Gander's Neck				
Corlisbane	C188_27	21	The Swamp				
Corlisbane	C188_28	21	The Yard Field				
Corlisbane	C188_29	21	The Orchard				
Corlisbane	C188_30	21	McCarthys' Wood				
Corlisbane	C188_4	21	White's Two				
Corlisbane	C188_5	21	The Yard				
Corlisbane	C188_6	21	The Haggard				
Corlisbane	C188_7	21	Corlis				
Corlisbane	C188_8	21	Moonans'				
Corlisbane	C188_9	21	The Spring Field				
Corradoran	C190_0	10	Meadows				
Corradoran	C190_1	10	Four Acre				
Corradoran	C190_10	10	Meadow				

LFNP DATABASE

Townland	ID	GRID	FIELD NAME	PLACE NAME	NAME ORIGIN	Folklore	Comments
Corradoran	C190_11	10	Corradran Lake				This used to be a lake but now marshy area.
Corradoran	C190_12	10	Tony Crim				
Corradoran	C190_13	10	Tenant's Field				
Corradoran	C190_14	10	The Bush Field				
Corradoran	C190_15	10	John's Field				
Corradoran	C190_2	10	Seven Acre				
Corradoran	C190_4	10	Meadow				
Corradoran	C190_6	10	Mull-ass Field				
Corradoran	C190_7	10	Four Acre				
Corradoran	C190_8	10	No Name				
Corrakit	C191_100	5	Cúl				
Corrakit	C191_101	5	The Marries				
Corrakit	C191_102	5	The Marries				
Corrakit	C191_109	5	The Scariff				
Corrakit	C191_112	5	The Nadger's (Traynor)				
Corrakit	C191_114	5	The Wee Bush				
Corrakit	C191_118	5	The Crows				
Corrakit	C191_120	5	Carrons' Rock				
Corrakit	C191_121	5	Ann's Garden				
Corrakit	C191_123	5	Ann's Field				
Corrakit	C191_126	5	The Low Field				
Corrakit	C191_129	5	The Spink Wee				
Corrakit	C191_134	5	The Wee Mart				
Corrakit	C191_135	5	The Banseacht				The banseacht is the area on the road between C191_183 & C191_135.
Corrakit	C191_136	5	Under Donnelly's'				
Corrakit	C191_139	5	Fall Erna			Lorcan O'Hanlon took his new wife to Fal Erne. She collapsed with shock and died. He had told her that he owned land as far as you could see. Fal Erne is more or less a big hole.	Fall Erna is another name for the Long Woman's Grave (uaigh na mna moire) some of the older people in Omeath would still use the name Fall Erna.
Corrakit	C191_14	5	Hagan's Rocks				
Corrakit	C191_140	5	Paddy's Rocks				
Corrakit	C191_141	5	The Cronks				
Corrakit	C191_159	5	The Rocks				

LFNP DATABASE

Townland	ID	GRID	FIELD NAME	PLACE NAME	NAME ORIGIN	Folklore	Comments
Corrakit	C191_161	5	The Cormarck				
Corrakit	C191_172	5	Crocán Fhál Eirne				
Corrakit	C191_175	5	Mary Roddy's				
Corrakit	C191_178	5	The Block Hill				
Corrakit	C191_18	5	The Scariff				
							The banseacht is the area on the road between C191_183 & C191_135.
Corrakit	C191_183	5	The Banseacht				
Corrakit	C191_186	5	The Bala-atta				
Corrakit	C191_19	5	The Rocks				
Corrakit	C191_191	5	The Marries				
Corrakit	C191_194	5	Ann's Rocks				
Corrakit	C191_22	5	Sally Kane's Rocks				
Corrakit	C191_24	5	The Marries				
Corrakit	C191_31	5	The Shanty				
Corrakit	C191_32	5	The Molly Crutchá				
Corrakit	C191_33	5	Big Field or Pairc Mór				
Corrakit	C191_35	5	Bants' Hill				
Corrakit	C191_36	5	Creg Ou				
Corrakit	C191_37	5	The Block Hill				
Corrakit	C191_4	5	Ring a Wore				
Corrakit	C191_40	5	O'Reilly's shanty				
Corrakit	C191_44	5	Crocán Bán	Leabaidhachait			
Corrakit	C191_47	5	Gara Bug				
Corrakit	C191_48	5	The Scrub				
Corrakit	C191_51	5	The Big Mari				
Corrakit	C191_52	5	The Bray				
Corrakit	C191_60	5	Pairc Úr				
Corrakit	C191_61	5	The Mountain Road				
Corrakit	C191_63	5	The Rocks Above the Road				
Corrakit	C191_70	5	The Marries				
Corrakit	C191_73	5	Pairc Mór				
Corrakit	C191_74	5	Pairc Fall				
Corrakit	C191_79	5	Creag a Stella				
Corrakit	C191_8	5	The Alt Bog				
Corrakit	C191_80	5	The Big Field				
Corrakit	C191_84	5	The Mointer				
Corrakit	C191_86	5	The Bog				
Corrakit	C191_88	5	The Rocks				
Corrakit	C191_89	5	Paddy's Garden				

LFNP DATABASE

Townland	ID	GRID	FIELD NAME	PLACE NAME	NAME ORIGIN	Folklore	Comments
Corrakit	C191_91	5	O'Hagan's Shanty				
Corrakit	C191_94	5	The Rocks				
Corrakit	C191_97	5	Mickalls Alt				
Corrakit	C191_99	5	The Long Medda				
Corstown (Dunleer)	C194_1	18	The Flax Fields				
Corstown (Dunleer)	C194_12	18	Croc-ui-cabra				
Corstown (Dunleer)	C194_15	18	Croc-ui-cabra				
Corstown (Dunleer)	C194_17	18	White Field, The Hunting Ground				White field to W, Hunting ground to E.
Corstown (Dunleer)	C194_18	18	White Field, The Hunting Ground				White field to W, Hunting ground to E.
Corstown (Dunleer)	C194_3	18	Jemmy Berill's Meadow				
Cortial	C195_100	6	Tennant's Field				
Cortial	C195_101	6	Tennant's Field				
Cortial	C195_102	6	No Name				
Cortial	C195_104	6	Big Field				
Cortial	C195_106	6	Cottage Field				
Cortial	C195_11	6	Barrack Field		An RIC barracks was here in 19th century appears in Griffiths Valuation.		
Cortial	C195_111	6	Derelict Dwelling				This was a forge in the past. 1854 Thomas Hamill lived there. It was occupied up to c.1950.
Cortial	C195_113	6	Stripe				
Cortial	C195_116	6	Janey Hamill's		Originally owned by Ned Hamill. His widow was Janey Hamill (d.1945).		
Cortial	C195_120	6	The Curra Bog				
Cortial	C195_127	6	Hill Field				
Cortial	C195_128	6	No Name				
Cortial	C195_129	6	The Curra Bog				
Cortial	C195_132	6	Haggard Field				
Cortial	C195_134	6	The Little Field				
Cortial	C195_136	6	Rock Outcrop				
Cortial	C195_137	6	No Name				

LFNP DATABASE

Townland	ID	GRID	FIELD NAME	PLACE NAME	NAME ORIGIN	Folklore	Comments
Cortial	C195_15	6	The Curra Bog				The Curra bog pond is the source of the Rampart River which enters the sea at Dundalk.
Cortial	C195_18	6	No Name				
Cortial	C195_19	6	Pairc Andy				
Cortial	C195_23	6	Killalargan		Cill a'Leargain. A burial place on the slope of a hill.		The Killeen in this field was used for the burial of unbaptised infant up to the last quarter of the 19th century.
Cortial	C195_24	6	Lake Field		Bordering Cortial lake.		On NE boundary of Cortial lake there is a crannog.
Cortial	C195_28	6	Corrawanlan				
Cortial	C195_31	6	Mickey Kieran's				
Cortial	C195_33	6	No Name				
Cortial	C195_40	6	The Blackies Field				
Cortial	C195_42	6	The Little Field				
Cortial	C195_44	6	The Blackies Field				
Cortial	C195_47	6	No Name				
Cortial	C195_48	6	Tennant's Field				
Cortial	C195_49	6	Haggard Field				
Cortial	C195_5	6	No Name				
Cortial	C195_51	6	Middle Field				
Cortial	C195_53	6	Homestead				
Cortial	C195_56	6	No Name				
Cortial	C195_59	6	No Name				
Cortial	C195_6	6	No Name				
Cortial	C195_60	6	Haggard Field				
Cortial	C195_61	6	Forge Field		Adjacent site of derelict forge.		
Cortial	C195_62	6	Well Field				
Cortial	C195_63	6	Byre Field				
Cortial	C195_64	6	Pot Hill				

LFNP DATABASE

Townland	ID	GRID	FIELD NAME	PLACE NAME	NAME ORIGIN	Folklore	Comments
Cortial	C195_67	6	Jemmy Byrne's				Jemmy Byrne (d.1945) lived in Crossabeagh where in ancestors lived for a long time. He was the last of the family to reside there.
Cortial	C195_7	6	Dwelling				The farm owned by James McGeogh. Stretches NW from dwelling to Crocan Ban.
Cortial	C195_74	6	No Name				
Cortial	C195_78	6	McKierans'				
Cortial	C195_8	6	The Little Field				
Cortial	C195_80	6	Haggard Field				
Cortial	C195_82	6	Jemmy Byrne's				Rock outcrop.
Cortial	C195_83	6	The Bog Field				
Cortial	C195_85	6	No Name				
Cortial	C195_88	6	McKierans'				
Cortial	C195_9	6	Well Field				
Cortial	C195_90	6	Long Bog				
Cortial	C195_91	6	Fort Field				Rock outcrop.
Cortial	C195_94	6	No Name				
Cortial	C195_95	6	Road Field				
Cortial	C195_96	6	Croc Bán				
Cortial	C195_98	6	Brennan Dwelling and Farmyard				
Cotlerstown	C196_0	21	Top Field				
Cotlerstown	C196_10	21	Pacardys				
Cotlerstown	C196_11	21	Pacardys				
Cotlerstown	C196_14	21	Lambs'				
Cotlerstown	C196_17	21	Mooneys'				
Cotlerstown	C196_19	21	Marry's, High Gate				
Cotlerstown	C196_2	21	Lambs'				
Cotlerstown	C196_21	21	Lambs'				
Cotlerstown	C196_25	21	Marry's				
Cotlerstown	C196_26	21	Marry's				
Cotlerstown	C196_30	21	Big Style				West end of field.
Cotlerstown	C196_32	21	Kirks' Five Acre, Back Field				
Cotlerstown	C196_33	21	Mooneys' Bottom Meadow				S end of field.
Cotlerstown	C196_35	21	Pacardys				
Cotlerstown	C196_36	21	Marry's				

LFNP DATABASE

Townland	ID	GRID	FIELD NAME	PLACE NAME	NAME ORIGIN	Folklore	Comments
Cotlerstown	C196_39	21	Mooneys'				
Cotlerstown	C196_42	21	Mooneys'				
Cotlerstown	C196_5	21	Lambs'				
Cotlerstown	C196_6	21	Lynn's Five Acre, Back Field				
Cotlerstown	C196_8	21	Mooneys' Bottom Meadow				S end of field.
Cotlerstown	C196_9	21	Pacardys				
Crossabeagh	C198_0	6	Cool Ash, Long Field		Cool = cúil - at the back. Cool ash- at the back facing Ash Big townland.		
Crossabeagh	C198_12	6	No Name				
Crossabeagh	C198_14	6	Kellys'	Cool	Willie owned the land in the early 20th century. Appears on 1901 census.		At Cool - possibly Áit cúil = piece of land at the back which it really is- bordering Annagh McCanns.
Crossabeagh	C198_18	6	No Name				
Crossabeagh	C198_19	6	Four Acre				
Crossabeagh	C198_21	6	No Name				
Crossabeagh	C198_24	6	Farmyard	Beech Hall			Beech Hall. This was the home of the McEntagarts. The family grave is St.Mary's Abbey, Louth.
Crossabeagh	C198_27	6	Haggard Field, Flat Hill				
Crossabeagh	C198_29	6	No Name				
Crossabeagh	C198_34	6	No Name				There was a flax pit here in earlier times. Flax was grown up to early years on 20th century.
Crossabeagh	C198_6	6	No Name				
Crossabeagh	C198_7	6	No Name				
Cruisetown	C200_13	19	Back of Tom's				
Cruisetown	C200_22	19	Bleakey				
Cruisetown	C200_23	19	Pond Field				
Cruisetown	C200_24	19	Middle Field				
Cruisetown	C200_30	19	Middle Field				
Cruisetown	C200_40	19	Clochar Mor				
Cruisetown	C200_43	19	Park Yard				
Cruisetown	C200_47	19	Middle Field				

LFNP DATABASE

Townland	ID	GRID	FIELD NAME	PLACE NAME	NAME ORIGIN	Folklore	Comments
Cruisetown	C200_51	19	Cross Field				
Cruisetown	C200_54	19	Slang				
Cruisetown	C200_60	19	Middle Field				
Cruisetown	C200_7	19	Hall Door Field				
Crumlin	C201_0	12	The Duck-House Field				
Crumlin	C201_1	12	The Cullage				Bisected by bypass.
Crumlin	C201_11	12	Cottor Family home and Yards				
Crumlin	C201_14	12	Xerox substation				
Crumlin	C201_15	12	Ned's Field				
Crumlin	C201_18	12	The Wee Field				
Crumlin	C201_19	12	The Wee Field				
Crumlin	C201_2	12	Joe Sandy's Holding				
Crumlin	C201_20	12	The High Field				
Crumlin	C201_21	12	The House Field				
Crumlin	C201_22	12	The Field Behind Sharkeys' and Duffys'				
Crumlin	C201_23	12	The Camp Field, The Quarry Field, Lower Quarry Field, Kellys' Field				
Crumlin	C201_26	12	The Well Field				
Crumlin	C201_28	12	The Cullage				Bisected by bypass.
Crumlin	C201_29	12	The Bog Field				
Crumlin	C201_32	12	Cottor Family home and Yards				
Crumlin	C201_33	12	Cottor Family home and Yards				
Crumlin	C201_35	12	Cottor Family home and Yards				
Crumlin	C201_38	12	ESB station				
Crumlin	C201_39	12	The Wee Field				
Crumlin	C201_40	12	The House Field				
Crumlin	C201_42	12	Duffys' Field				
Crumlin	C201_43	12	The Cross Field		So called as it faces opposite the mass rock which was erected in 1922.		
Crumlin	C201_46	12	Croc Ard Field				
Crumlin	C201_47	12	Pasture				
Crumlin	C201_48	12	The Bog Field				
Crumlin	C201_49	12	The High Field				



LFNP DATABASE

Townland	ID	GRID	FIELD NAME	PLACE NAME	NAME ORIGIN	Folklore	Comments
Crumlin	C201_6	12	The Corner Field				
Crumlin	C201_7	12	McColmacks' Field				
Curstown	C206_1	22	Croc na Scoile				Name refers to a hedge school but no other evidence of same
Curstown	C206_19	22	The Rocks	Carnashanna (spring)			The spring is called Carbashanna.
Curstown	C206_21	22	The Bottoms				
Curstown	C206_32	22	The Low Wood				This is a wood.
Curstown	C206_34	22	The Paddock, The Front Field, Pairc na Maibhainn				
Curstown	C206_39	22	Big Field, Jack's, Big Hole				Originally (prior to 1992) there were three fields: Big Field, Jack's, and Big Hole.
Curstown	C206_40	22	The Wood Field				
Curstown	C206_41	22	The Glen				
Curstown	C206_42	22	Curston Gardens				
Curstown	C206_45	22	Farrells' Field				
Curstown	C206_46	22	The Wood Field				
Curstown	C206_5	22	Wood Field				
Dales	D207_11	22	Bog Field				
Dales	D207_2	22	The Lower Crock				
Dales	D207_26	22	The Lower Well Field				
Dales	D207_28	22	The Feth-as				
Dales	D207_30	22	The Upper Crock				
Dales	D207_33	22	The Upper Well Field				
Dales	D207_44	22	The Ferrard Fields				
Dales	D207_46	22	The Lower Well Field				
Dales	D207_47	22	The Eleven Acres				
Dales	D207_48	22	The Ferrard Fields				
Dales	D207_50	22	The Upper Well Field				
Dales	D207_57	22	The Two Gate Field				
Dales	D207_61	22	Parochial House				
Dales	D207_63	22	Flanagans' Field				
Dales	D207_64	22	The Brick Field				
Dales	D207_68	22	Raths Field				
Dales	D207_71	22	Raths Field				
Dales	D207_8	22	The Well Field				
Dardisrath	D208_43	22	Brick Field				

LFNP DATABASE

Townland	ID	GRID	FIELD NAME	PLACE NAME	NAME ORIGIN	Folklore	Comments
							The Castletown Road on the N Legion Avenue on the W. Philip Street on the E and Culhane Street on the S.
Demesne	D213_612	7	The Polo Field				
Derrycammagh	D214_13	14	Quarry				
Derrycammagh	D214_18	14	Big Bottom				
Derrycammagh	D214_2	14	Eight Acre				
Derrycammagh	D214_21	14	Near Mount				
Derrycammagh	D214_23	14	Nuns' Garden	Mark O'Rourke			
Derrycammagh	D214_25	14	Spring Field				
Derrycammagh	D214_27	14	Eleven Acres				
Derrycammagh	D214_29	14	Front Garden				
Derrycammagh	D214_3	14	Glack				
Derrycammagh	D214_33	14	Far Mount				
Derrycammagh	D214_35	14	Pigeon Lock				
Derrycammagh	D214_36	14	Orchard				
Derrycammagh	D214_40	14	Laisy Hill				
Derrycammagh	D214_43	14	Glack				
Derrycammagh	D214_46	14	Yard Field				
Derrycammagh	D214_48	14	Caven Field		Originally calving field.		
Derrycammagh	D214_52	14	Lane Field				
Derrycammagh	D214_55	14	White Bog, Pigeon Lock				
Derrycammagh	D214_57	14	Caven Field		Originally calving field.		
Derrycammagh	D214_64	14	Curramuck, The Well Field				
Derrycammagh	D214_8	14	Stony Field				
Dillonstown	D216_106	15	The Orchard Field				Apples & plumbs.
Dillonstown	D216_107	15	No Name				Two small gardens used to house calves and store feed. Ash elm and briars hedge.
Dillonstown	D216_140	15	Pol Mór		The pol mór is a deep hole the width of the lane and about 30 ft long in the NE corner of the field. There is always water in the pol mór and was a common watering hole.		Possibly used for flax. Hole accessed by lane from W.

LFNP DATABASE

Townland	ID	GRID	FIELD NAME	PLACE NAME	NAME ORIGIN	Folklore	Comments
Dillonstown	D216_145	15	No Name				Old farmyard with 2 spring. Pig pens cow shed and vegetable garden.
Dillonstown	D216_170	15	The Yard Field				Ash and elm hedges.
Dillonstown	D216_185	15	The Clump				Ash elm and thorn hedges.
Dillonstown	D216_32	15	No Name				Two small gardens used to house calves and store feed. Ash elm and briar hedge.
Dillonstown	D216_62	15	The Planting				Ground cover ivy thorn & ash & elm some of the trees with initials cut into the bark.
Doolargy	D219_143	4	Sweat Houses				
Doolargy	D219_166	4	Thistles Mountain				
Doolargy	D219_191	4	Sweat Houses				
Doolargy	D219_227	4	The Ring Field		So called on account of the small ring fort therein.		
Doolargy	D219_253	4	The Orchard				Was the orchard for the adjoining Foundry House.
Doolargy	D219_255	4	Jem the Bucks				
Doolargy	D219_271	4	Black Mountian or An Lérga				Also referred to as An Lérga where Cúchulainn spent a night during the Tain Bo Culaigne. Dubh-Lérga is where the current townland named Doolargy derives its name.
Doolargy	D219_279	4	Cloch na gCrainn				Formerly known as Cloch na gCrinn this field now serves as Ravensdale graveyard.
Doolargy	D219_315	4	The Well		So called on account of a natural spring.		
Doolargy	D219_323	4	Big Meadow				

LFNP DATABASE

Townland	ID	GRID	FIELD NAME	PLACE NAME	NAME ORIGIN	Folklore	Comments
Doolargy	D219_324	4	Jem the Bucks				
Doolargy	D219_327	4	Thistles Mountain				
Doolargy	D219_381	4	Sweat Houses				
Doolargy	D219_408	4	The Pigeon House Field				
					Named after former female owner who apparently though rather highly of herself. Locals had a poem about her and this area, the first verse of which is: 'Go up the mountain/and there you will see/the star of Doolargy/and Pa McEntee'.		
Doolargy	D219_431	4	Star of Doolargy's				
Doolargy	D219_98	4	Wee Meadow				
Dowdallshill	D220_0	7	Bella McEvoy				
Dowdallshill	D220_134	7	Pigeon Field				
Dowdallshill	D220_173	7	Football Pitch				
Dowdallshill	D220_186	7	The Big Field				
Dowdallshill	D220_201	7	Joe Doherty's				
Dowdallshill	D220_262	7	Trainors' Field				
Dowdallshill	D220_324	7	Bottom Hay Field				
Dowdallshill	D220_330	7	Football Field				
Dowdallshill	D220_340	7	Tiernons'				
Dowdallshill	D220_46	7	Stones Field				
Dowdallshill	D220_93	7	Freny Bergan				
			Back of House or Field Alongside				
Draghanstown	D222_16	19	House				
Draghanstown	D222_23	19	Bleach House				
Draghanstown	D222_24	19	Long Field or Middle Field				
			Road Field or Field Behind				
Draghanstown	D222_30	19	Branigans'				
Draghanstown	D222_34	19	Field Under Road				
Draghanstown	D222_44	19	High Field				
Draghanstown	D222_58	19	River Field or Big Meadow				
Draghanstown	D222_59	19	The Gravel Hole				

LFNP DATABASE

Townland	ID	GRID	FIELD NAME	PLACE NAME	NAME ORIGIN	Folklore	Comments
							Kiln. In this case there is a tradition of a graveyard at the bottom of this field so it probably comes from Cillin.
Draghanstown	D222_6	19	Kiln (Kileen) Field				
Draghanstown	D222_7	19	Boiler House				
Drakestown	D223_100	17	Lime Kiln Field				Kiln associated with Collier the robber.
Drakestown	D223_101	17	House, Garden, Forge				Old forge was knocked down and replaced by a shop about 5 years ago.
Drakestown	D223_102	17	Old RIC barracks				
Drakestown	D223_12	17	Upper Old town				
Drakestown	D223_13	17	Lime Kiln (part of); Bog Park (part of)				Kiln associated with Collier the robber. Divided by the land commission in 1930s.
Drakestown	D223_14	17	Ultan				
Drakestown	D223_15	17	Furry Rock	Devil's Gap			Mid way along S ditch is the Devil's gap.
Drakestown	D223_16	17	Big Ultan, Barr na Dhurrish				
Drakestown	D223_17	17	Conlon's Bottoms				
Drakestown	D223_2	17	Fox Covert				
Drakestown	D223_25	17	Conlon's Bottoms				
Drakestown	D223_26	17	Paddock				
Drakestown	D223_27	17	Molly Brach				
Drakestown	D223_30	17	Moonans' Hill				
Drakestown	D223_32	17	Twenty Acres (part of)				
Drakestown	D223_34	17	Lime Kiln Field				Kiln associated with Collier the robber.
Drakestown	D223_36	17	Lime Kiln Field				Kiln associated with Collier the robber.
Drakestown	D223_37	17	Molly Bragh				
Drakestown	D223_39	17	Barr na Dhurrish				
Drakestown	D223_41	17	No Name				
Drakestown	D223_46	17	Big Keenog				
Drakestown	D223_47	17	Fox Covert				
Drakestown	D223_48	17	The Bog Park				
Drakestown	D223_49	17	Lower Old Town				
Drakestown	D223_50	17	Quarry				

LFNP DATABASE

Townland	ID	GRID	FIELD NAME	PLACE NAME	NAME ORIGIN	Folklore	Comments
Drakestown	D223_52	17	Horse Park				
Drakestown	D223_56	17	Lime Kiln Field				Kiln associated with Collier the robber.
Drakestown	D223_6	17	Molly Brach				
Drakestown	D223_63	17	Twenty Acres (part of)				
Drakestown	D223_65	17	Twenty Acres (part of)				
Drakestown	D223_68	17	The Mount				
Drakestown	D223_69	17	Lime Kiln Field				Kiln associated with Collier the robber.
Drakestown	D223_72	17	Conlon's Bottoms				
Drakestown	D223_75	17	Big Keenog				
Drakestown	D223_76	17	Furry Rock	Devil's Gap			Mid way along S ditch is the Devil's gap.
Drakestown	D223_78	17	Garden Field				
Drakestown	D223_8	17	Twenty Acres (part of)				
Drakestown	D223_84	17	Barley Field (part of)				
Drakestown	D223_86	17	Big Ultan				
Drakestown	D223_88	17	Lime Kiln Field				Kiln associated with Collier the robber.
Drakestown	D223_90	17	Lawn				
Drakestown	D223_92	17	Lower Old Town				
Drakestown	D223_93	17	Crock-an-frankie				
Drakestown	D223_94	17	Lime Kiln Field				Kiln associated with Collier the robber.
Drakestown	D223_97	17	Lime Kiln Field				Kiln associated with Collier the robber.
Drakestown	D223_99	17	Barley Field				
Dromgoolestown	D224_0	18	The Calf Field				
Dromgoolestown	D224_16	18	Kings' Field				
Dromgoolestown	D224_17	18	The Bottoms				
Dromgoolestown	D224_22	18	Hill Field, Crock Brea				
Dromin	D225_12	18	The Big Field Christy's		Probably named after a previous owner.		
Dromin	D225_44	18	Eddie's Field		Named after current landowner's uncle.		
Drumard	D228_55	10	Football Meadow				
Drumard	D228_59	10	Sand Hole				
Drumard	D228_8	10	Drumard Meadow				
Drumbilla	D229_1	3	Middle Field				
Drumbilla	D229_10	3	Brennans' Rock				
Drumbilla	D229_100	3	Middle Field				

LFNP DATABASE

Townland	ID	GRID	FIELD NAME	PLACE NAME	NAME ORIGIN	Folklore	Comments
Drumbilla	D229_101	3	Murphys' Field				Laneway is Old Armagh to Dublin coach road.
Drumbilla	D229_107	3	Keenans' Field				
Drumbilla	D229_110	3	The Barrack Field				New barracks here on 1860s map. The barracks was there till about 1870. Forge was in the 1950s. Forge was at the back of barracks.
Drumbilla	D229_112	3	Long Field, The C, The Square Field				
Drumbilla	D229_114	3	Callaghans'				
Drumbilla	D229_115	3	Grants' Field				
Drumbilla	D229_116	3	Grants' Field				Stone wall is Old Armagh to Dublin coach road.
Drumbilla	D229_117	3	Kellys' Field				
Drumbilla	D229_12	3	Skyhill House	Skyhill			
Drumbilla	D229_121	3	Well Field				
Drumbilla	D229_122	3	Middle Field				
Drumbilla	D229_123	3	House Field				Old coach road Armagh to Dublin.
Drumbilla	D229_125	3	The Wee Field				
Drumbilla	D229_126	3	Field at the House				Laneway is old Armagh to Dublin coach road.
Drumbilla	D229_127	3	Black Field				
Drumbilla	D229_133	3	Old House				
Drumbilla	D229_135	3	Water's Hill, Waters' Meadow				
Drumbilla	D229_137	3	Kiln Field				
Drumbilla	D229_138	3	Kiln Field				
Drumbilla	D229_139	3	Maggie's Field				
Drumbilla	D229_14	3	Callaghans'				
Drumbilla	D229_140	3	Quinns' Field				
Drumbilla	D229_142	3	Second Field				
Drumbilla	D229_143	3	Nortons' Field				
Drumbilla	D229_144	3	Chinney's Field	Skyhill			
Drumbilla	D229_15	3	House Field	Skyhill			
Drumbilla	D229_152	3	Quinns' Field				
Drumbilla	D229_153	3	Maggie's Field				
Drumbilla	D229_154	3	CrossRoad Field				

LFNP DATABASE

Townland	ID	GRID	FIELD NAME	PLACE NAME	NAME ORIGIN	Folklore	Comments
Drumbilla	D229_155	3	Middle Field				
Drumbilla	D229_156	3	Long Field				
Drumbilla	D229_159	3	Quinns' Field				
Drumbilla	D229_160	3	Middle Field				
Drumbilla	D229_162	3	Biddy Calaghan's				
Drumbilla	D229_165	3	Charlie's Field	Skyhill			
Drumbilla	D229_166	3	Brennans' Rock				
Drumbilla	D229_167	3	Hill Field				
Drumbilla	D229_169	3	The Rassan Field				
Drumbilla	D229_17	3	Long Field, Hollow Field				
Drumbilla	D229_170	3	Quinns' Field				
Drumbilla	D229_171	3	The Field at Nortons', Field Over the Bog, Field Over the Road				
Drumbilla	D229_172	3	Biddy Calaghan's				
Drumbilla	D229_173	3	The Wee Field				
Drumbilla	D229_175	3	Out-side Field				
Drumbilla	D229_177	3	River Field				
Drumbilla	D229_178	3	Chinney's Garden	Skyhill			
Drumbilla	D229_179	3	Peter's Field, Field Under the Road				
Drumbilla	D229_21	3	Quinns' Field				
Drumbilla	D229_22	3	Garden				
Drumbilla	D229_24	3	Long Field				
Drumbilla	D229_25	3	Second Field				Stone wall is old Armagh to Dublin coach road.
Drumbilla	D229_26	3	Callaghans' Field				
Drumbilla	D229_27	3	Middle Field				
Drumbilla	D229_28	3	Field at the Hut, Field at the Lane				Old Armagh to Dublin coach road went through this field. The hut field is where the Free State customs hut was in 1928.
Drumbilla	D229_3	3	No Name				
Drumbilla	D229_32	3	Brennans' Field				
Drumbilla	D229_36	3	Callaghans'				
Drumbilla	D229_37	3	Stream Field				
Drumbilla	D229_38	3	Grants' Meadow				
Drumbilla	D229_39	3	Grants' Meadow				



LFNP DATABASE

Townland	ID	GRID	FIELD NAME	PLACE NAME	NAME ORIGIN	Folklore	Comments
Drumbilla	D229_4	3	Middle Field				
Drumbilla	D229_40	3	The Rassin Field				
Drumbilla	D229_42	3	McGoughs'				
Drumbilla	D229_43	3	Fort Field	Lios Mheilge			
Drumbilla	D229_45	3	McNallys' Field				
Drumbilla	D229_46	3	McGoughs'				
Drumbilla	D229_47	3	Road Field, Garrat Dubh				Old coach road Armagh to Dublin.
Drumbilla	D229_49	3	Callaghans' Field				
Drumbilla	D229_5	3	Larry's Field, Larry's Garden				
Drumbilla	D229_51	3	Field Under the Shed				
Drumbilla	D229_53	3	First Field				Stone wall is old Armagh to Dublin coach road.
Drumbilla	D229_54	3	Field with the hump				The hump is some stones. Laneway to Old Armagh to Dublin coach road.
Drumbilla	D229_55	3	Grants' Field				
Drumbilla	D229_56	3	Middle Field				
Drumbilla	D229_57	3	Brennans' Field				
Drumbilla	D229_59	3	Field at the House				Stone wall is old Armagh to Dublin coach road.
Drumbilla	D229_6	3	The Wee Field				
Drumbilla	D229_60	3	Callaghans'				
Drumbilla	D229_61	3	Field Across the Road				Laneway is old Armagh to Dublin coach road.
Drumbilla	D229_62	3	The Orchard, Stream Field				
Drumbilla	D229_63	3	Road Field	Skyhill			
Drumbilla	D229_65	3	McGoughs'				
Drumbilla	D229_68	3	Hill Field				
Drumbilla	D229_7	3	Fort Field				River is Cully River.
Drumbilla	D229_70	3	Grants' Field				
Drumbilla	D229_71	3	Far Field				Has a holy well (Tobertoney).
Drumbilla	D229_72	3	McGoughs'				Building remains. Was an RIC polic barrack on 1830 road map.

LFNP DATABASE

Townland	ID	GRID	FIELD NAME	PLACE NAME	NAME ORIGIN	Folklore	Comments
							There was a house here on time and a stone quarry.
Drumbilla	D229_74	3	Brennans' Field				
Drumbilla	D229_75	3	Rock Field				
Drumbilla	D229_76	3	Nortons' Field				
Drumbilla	D229_77	3	Brennans' Field				
Drumbilla	D229_78	3	Trainors' Field	Skyhill			
Drumbilla	D229_79	3	Callaghans' Field				
Drumbilla	D229_8	3	Rassan Well				
Drumbilla	D229_83	3	Quinn's Old House				
Drumbilla	D229_84	3	The Bully Acre, The Strip				
Drumbilla	D229_85	3	Kellys' Field				
Drumbilla	D229_87	3	Field at the House				
Drumbilla	D229_89	3	Bog Field				
Drumbilla	D229_9	3	Quinns' Field				
Drumbilla	D229_90	3	Quinns' Field				
Drumbilla	D229_91	3	Big Meadow				Cully River.
Drumbilla	D229_93	3	Biddy Calaghan's				
Drumbilla	D229_94	3	McNallys' Hill				
Drumbilla	D229_96	3	Crockarua				
Drumbilla	D229_98	3	House Field				
			Well Field, The burroughs, Under				Well field to NW. Burroughs to E. Under well field to SW.
Drumcashel	D233_110	14	Well Field				
Drumcashel	D233_120	14	The Wood				
Drumcashel	D233_14	14	Horse Field				
Drumcashel	D233_23	14	FourFour Acre				
Drumcashel	D233_51	14	South Paddock				
Drumcashel	D233_69	14	Road Paddock				
Drumcashel	D233_8	14	Crockans				
Drumcashel	D233_92	14	Bottoms				
Drumgoolan	D235_0	11	Hall Field				
Drumgoolan	D235_20	11	Cooks' Hill				
Drumgoolan	D235_25	11	Bog Field				
Drumgoolan	D235_29	11	Small Meadow				
Drumgoolan	D235_38	11	Small Meadow				
Drumgoolan	D235_4	11	Big Meadow				
Drumgoolan	D235_43	11	Flanagans' Field				
Drumgoolan	D235_45	11	Haggard Field				
Drumgoolan	D235_47	11	Big Hill				
Drumgoolan	D235_49	11	Flanagans' Field				

LFNP DATABASE

Townland	ID	GRID	FIELD NAME	PLACE NAME	NAME ORIGIN	Folklore	Comments
Drumgoolan	D235_50	11	Long Field				
Drumgoolan	D235_51	11	Cooks' Hill				
Drumgoolan	D235_52	11	Hall Field				
Drumgowna	D237_0	11	Flagger Bog				
Drumgowna	D237_1	11	Fox Covert Field				
Drumgowna	D237_16	11	Far Hill				
Drumgowna	D237_17	11	Fox Covert				
Drumgowna	D237_25	11	Mollys				
Drumgowna	D237_28	11	Hill at House				
Drumgowna	D237_29	11	Far Meadow				
Drumgowna	D237_45	11	Fox Covert Field				
Drumgowna	D237_62	11	Lower Meadow				
Drumgowna	D237_7	11	Middle Meadow				
Drumgur	D238_12	14	The Cow Field				
Drumin (ED Dunleer)	D239_1	18	The Near Field		Near in relation to owners house.		Microolith found in field.
Drumin (ED Dunleer)	D239_21	18	The Middle Field		Name related to being between two other fields in the same landholding.		
Drumin (ED Dunleer)	D239_27	18	The Far Field				Far in relation to owners house.
Drumin (ED Dunleer)	D239_33	18	The Trigangular Field, The Railway Field, The Weir Field		Named after weir for adjacent mill.		
Drumin (ED Dunleer)	D239_34	18	The Trigangular Field, The Railway Field, The Weir Field		Named after weir for adjacent mill.		
Drumleck	D241_0	15	Far Side of Railway				Now planted with willow.
Drumleck	D241_1	15	Yard				Paddy Grime's yard
Drumleck	D241_12	15	Old Orchard		Old orchard from 20th c. Now used for grazing and a few trees.		
Drumleck	D241_13	15	Paddock				
Drumleck	D241_15	15	River Field				Drink place. Three ash trees on old boundary of D241_15 & D241_67.
Drumleck	D241_16	15	Bridge Field				Part of Bridge field

LFNP DATABASE

Townland	ID	GRID	FIELD NAME	PLACE NAME	NAME ORIGIN	Folklore	Comments
Drumleck	D241_17	15	High Planting				Was mixed plantation in early 20th century and has returned with swamp area in lower parts.
Drumleck	D241_18	15	Pigeon Field Lower				Laneway or path along boundary of field D241_18 & D241_19 to D241_28.
Drumleck	D241_19	15	Pigeon Field Upper				Water tank on summit of field slope erected in 1970s.
Drumleck	D241_21	15	Mount Field				Monument not recorded but noted as rath on first edition OS map. Marked on 25-inch as semi-circular earthwork. Appears as clump of trees on aerial imagery.
Drumleck	D241_22	15	n/a	Garden of House			
Drumleck	D241_24	15	No Name				Not barriered area, part of pathways of farm.
Drumleck	D241_25	15	No Name				Plantation. Planted in 1980s. Deciduous trees.
Drumleck	D241_26	15	Low Field				Founder owner Richard Grimes line of Sallytree grown from fencepost.
Drumleck	D241_27	15	No Name				Small deciduous plantation with pathway on N side and covering old drainage channel.
Drumleck	D241_28	15	Drummeenagh				Gravel pit was in existence in previous centuries and extended in late 1980s-90s.
Drumleck	D241_29	15	Loch Field				Now drained (1960s) and seasonal pond.

LFNP DATABASE

Townland	ID	GRID	FIELD NAME	PLACE NAME	NAME ORIGIN	Folklore	Comments
Drumleck	D241_30	15	High Bank				Two drink [?] places on river side. Richard's middle field boundary followed southern hedge of Lowerfield.
Drumleck	D241_36	15	Back of Garden				Along boundary with field D241_70 midway. In 19th century brick pit in lower part of field.
Drumleck	D241_38	15	Ditch				D241_38 was badger set.
Drumleck	D241_39	15	n/a	Lodge			Residence.
Drumleck	D241_41	15	Kierans'		Name from former owners. Kierans prior 1950s. East-Grimes. West- Kierans.		
Drumleck	D241_44	15	Rolands, Parknancy				Northern end. Former name Roland's W to E far mid and near with water course between mid and near piped 1970s. South end former name Parknancy with dry ditch between it and Rolands.
Drumleck	D241_45	15	No Name				Private residence and garden.
Drumleck	D241_46	15	Richard's House Field				Cut-stone bridge onto road.
Drumleck	D241_5	15	House Field				Old pasture- not tilled in century.
Drumleck	D241_57	15	Paddock				Paddock D241_57 original part of D241_13 and has been merged together again.

LFNP DATABASE

Townland	ID	GRID	FIELD NAME	PLACE NAME	NAME ORIGIN	Folklore	Comments
Drumleck	D241_58	15	High Planting				Merged back into D241_17 and was mixed plantation in early 20th century and has returned to mixed plantation. Swamp in lower areas.
Drumleck	D241_59	15	Greencroft				
Drumleck	D241_6	15	No Name				Spring in corner on western side used from drinking for fields D241_63 & D241_17.
Drumleck	D241_60	15	Loch na Crain				Formerly long field ditch between D241_60 & D241_70. Piped/drained 1970s.
Drumleck	D241_62	15	Hilda's Corner				Planted 1984 Poplar Scots pine and Douglas Fir.
Drumleck	D241_63	15	SallyHole				Drinking place for fields D241_19, D241_13, D241_28 & D241_55. Was drained in 1960s.
Drumleck	D241_66	15	No Name				Trees planted as shelter belt for piggery in 1960s. Deciduous trees.
Drumleck	D241_67	15	Bridge Field				Merged with middle third on south side. West run along railway. D241_67 & D241_15 have merge in last decade.
Drumleck	D241_69	15	Mount Cottage				Mount cottage. Former employee houses. Now private residences.
Drumleck	D241_7	15	The Paddock				

LFNP DATABASE

Townland	ID	GRID	FIELD NAME	PLACE NAME	NAME ORIGIN	Folklore	Comments
Drumleck	D241_70	15	Loch na Cravie, Mark's				East end - Loch na crain-pond/drinking place piped in 1970s. West end- Mark's - 5 cottages in corner.
Drumleck	D241_73	15	Big Field				McGill house. Outbuildings on eastern corner formerly Paddy Grimes in early 20th century.
Drumleck	D241_74	15	n/a	New Dairy Complex			Modern dairy complex built in 1980s. Now mostly redundant.
Drumleck	D241_8	15	Gilmore (West), Grimes (East)				Gilmore's backs onto former tenant of house. Grime's-former owner.
Drumnacarra	D244_106	4	CogWells'				
Drumnacarra	D244_13	4	Thompsons'				
Drumnacarra	D244_14	4	Thompsons'				
Drumnacarra	D244_2	4	Prices				
Drumnacarra	D244_23	4	McKeevers'				
Drumnacarra	D244_25	4	McKeevers'				
Drumnacarra	D244_30	4	Prices				
Drumnacarra	D244_32	4	Bog Field				
Drumnacarra	D244_35	4	The Fort Field				
Drumnacarra	D244_4	4	CogWells'				
Drumnacarra	D244_42	4	Prices'				
Drumnacarra	D244_47	4	McKeevers'				
Drumnacarra	D244_48	4	Long Field				
Drumnacarra	D244_60	4	McKeevers'				
Drumnacarra	D244_63	4	Whneey Field				
Drumnacarra	D244_7	4	Football Field				
Drumnacarra	D244_71	4	Shragh Field				
Drumnacarra	D244_85	4	CogWells'				
Drumnacarra	D244_88	4	Thompsons'				
Drumnacarra	D244_91	4	CogWells'				
Drumnacarra	D244_92	4	Murphys' Fort Field				
Drumnacarra	D244_94	4	Prices'				
Drumnacarra	D244_96	4	McKeevers'				
Drumnacarra	D244_97	4	Fagans'				
Drumshallon	D246_0	21	Part of Twelve Acre Meadow				

LFNP DATABASE

Townland	ID	GRID	FIELD NAME	PLACE NAME	NAME ORIGIN	Folklore	Comments
Drumshallon	D246_1	21	Night Field				
Drumshallon	D246_10	21	Night Field				
Drumshallon	D246_11	21	Near Rough or Rocks				
Drumshallon	D246_12	21	Night Field				
Drumshallon	D246_13	21	Night Field				
Drumshallon	D246_14	21	Millers Cabin, Forge Field				
Drumshallon	D246_15	21	Clocstucka, Cloisducca, Stripe, Devil's Acre				There are two standing stones in this field.
Drumshallon	D246_16	21	Night Field				
Drumshallon	D246_17	21	Church Meadow, Twelve Acre Meadow (part of)				
Drumshallon	D246_18	21	Cross Field & Kellys' Garden, Woodland				
Drumshallon	D246_2	21	Cross Field & Kellys' Garden, Woodland				
Drumshallon	D246_20	21	Carnanbreaga, Quarry Field or Paddock		Field partly quarried away.		
Drumshallon	D246_21	21	Church Meadow, Twelve Acre Meadow (part of)				
Drumshallon	D246_22	21	Millers Cabin, Forge Field				
Drumshallon	D246_23	21	Church Meadow, Twelve Acre Meadow (part of)				
Drumshallon	D246_24	21	Part of Twelve Acre Meadow				
Drumshallon	D246_26	21	Cross Field & Kellys' Garden, Woodland				
Drumshallon	D246_27	21	House Field or Peas Park, Nine Acre Field, Furry Field, Herd's Garden				
Drumshallon	D246_28	21	Church Meadow, Twelve Acre Meadow (part of)				
Drumshallon	D246_3	21	Night Field				
Drumshallon	D246_30	21	Cross Field & Kellys' Garden, Woodland				
Drumshallon	D246_31	21	Lower Mullavilla, The Lough Field				
Drumshallon	D246_32	21	Pump Field or The Ram, Sand Meadow, Tattery Park, Peter's Park				
Drumshallon	D246_33	21	Back Two, Yard, The Ram, Sand Meadow, Tattery Park, Peter's Park				There was a well here called the Tatty Well.



LFNP DATABASE

Townland	ID	GRID	FIELD NAME	PLACE NAME	NAME ORIGIN	Folklore	Comments
Drumshallon	D246_34	21	CLoughbrega or CLoughanbrega, Shramore				
Drumshallon	D246_35	21	Millers Cabin, Forge Field				
Drumshallon	D246_36	21	Hill, Church Field				
Drumshallon	D246_37	21	Lower Mullavilla				
Drumshallon	D246_38	21	Millers Cabin, Forge Field				
Drumshallon	D246_39	21	Millers Cabin, Forge Field				
Drumshallon	D246_4	21	White Field				
Drumshallon	D246_40	21	Cross Field & Kellys' Garden, Woodland				
Drumshallon	D246_41	21	Part of Twelve Acre Meadow				
Drumshallon	D246_42	21	Millers Cabin, Forge Field				
Drumshallon	D246_43	21	Cross Field & Kellys' Garden, Woodland				
Drumshallon	D246_44	21	Part of Twelve Acre Meadow				
Drumshallon	D246_45	21	Millers Cabin, Forge Field				
Drumshallon	D246_46	21	Back One, Peas Park, Nine Acre Field, Furry Field, Herd's Garden				
Drumshallon	D246_48	21	Carnanbreaga or Carnanbreaga				
Drumshallon	D246_5	21	Part of Twelve Acre Meadow				
Drumshallon	D246_50	21	Millers Cabin, Forge Field				
Drumshallon	D246_51	21	Night Field				
Drumshallon	D246_52	21	Night Field				
Drumshallon	D246_53	21	The Lough Field or The Mountain, Mulligans' Meadow				
Drumshallon	D246_54	21	Part of Twelve Acre Meadow				
Drumshallon	D246_55	21	CLoughbrega or CLoughanbrega, Shramore				
Drumshallon	D246_57	21	Night Field				
Drumshallon	D246_58	21	Millers Cabin, Forge Field				
Drumshallon	D246_6	21	Millers Cabin, Forge Field				
Drumshallon	D246_60	21	Church Meadow, Twelve Acre Meadow (part of)				
Drumshallon	D246_62	21	Church Meadow, Twelve Acre Meadow (part of)				
Drumshallon	D246_63	21	Cross Field & Kellys' Garden, Woodland				
Drumshallon	D246_64	21	Night Field				

LFNP DATABASE

Townland	ID	GRID	FIELD NAME	PLACE NAME	NAME ORIGIN	Folklore	Comments
Drumshallon	D246_65	21	Back Four, Peas Park, Nine Acre Field, Furry Field, Herd's Garden				
Drumshallon	D246_66	21	Far rough or Paddock				
Drumshallon	D246_67	21	Part of Twelve Acre Meadow				
Drumshallon	D246_68	21	The Cross Field, Kellys' Garden, Woodland				
Drumshallon	D246_7	21	Blanket, Night Field				
Drumshallon	D246_70	21	Carnanbrega				
Drumshallon	D246_71	21	Part of Twelve Acre Meadow				
Drumshallon	D246_72	21	Cross Field & Kellys' Garden, Woodland				
Drumshallon	D246_73	21	Millers Cabin, Forge Field				
Drumshallon	D246_74	21	Cross Field & Kellys' Garden, Woodland				
Drumshallon	D246_75	21	Back Three, Peas Park, 9 Acre Field, Furry Field, Herd's Garden				
Drumshallon	D246_76	21	Stone Field, Lough Field or the Mountain, Mulligans' Meadow				
Drumshallon	D246_77	21	Lane Gate Field, The Water Mill				
Drumshallon	D246_78	21	Lower Mullavilla				
Drumshallon	D246_79	21	Lower Mullavilla				
Drumshallon	D246_8	21	Cross Field & Kellys' Garden, Woodland				
Drumshallon	D246_80	21	The White Field				
Drumshallon	D246_81	21	Lane Two or Peas Park, Nine Acre Field, Furry Field, Herd's Garden				
Drumshallon	D246_84	21	Blanket, Night Field				
Drumshallon	D246_85	21	Lane Three or Peas Park, Nine Acre Field, Furry Field, Herd's Garden				
Drumshallon	D246_9	21	Cross Field & Kellys' Garden, Woodland				
Ducavan	D248_0	3	Hamills'				
Ducavan	D248_10	3	Back of Gardens				
Ducavan	D248_11	3	The Carricks				
Ducavan	D248_12	3	Bog Field				

LFNP DATABASE

Townland	ID	GRID	FIELD NAME	PLACE NAME	NAME ORIGIN	Folklore	Comments
Ducavan	D248_13	3	Rock Field				
Ducavan	D248_15	3	Big Field				
Ducavan	D248_16	3	Wardies				
Ducavan	D248_18	3	Far Field				
Ducavan	D248_19	3	Treacys'				
Ducavan	D248_2	3	Flax Hole				
Ducavan	D248_22	3	The Island				
Ducavan	D248_23	3	The Meadow				
Ducavan	D248_25	3	Middle Field, Hay Field				
Ducavan	D248_26	3	Back of Gardens				
Ducavan	D248_3	3	Treacys'				
Ducavan	D248_4	3	Small Field				
Ducavan	D248_5	3	Back of Gardens				
Ducavan	D248_6	3	Bog Field				
Ducavan	D248_7	3	Flax Hole				
Ducavan	D248_8	3	Quarry				
Ducavan	D248_9	3	Fort Field				
Duffsfarm	D249_130	22	Moonaclossy				
Duffsfarm	D249_160	22	BuckHouse				
Duffsfarm	D249_43	22	The Bleach				
Dunleer	D254_268	18	The Stripe				Was accessed by a much loner school lane before the building of Rivervale Estate.
Dunleer	D254_287	18	The Stripe				Was accessed by a much loner school lane before the building of Rivervale Estate.
Dunleer	D254_46	18	Motte Field		Motte in this field gives this field its name.		
Dunleer	D254_998	18	Farrells' Wood				Wood is shown on 6-inch map. Now part of Woodlands housing estate.
Dunleer	D254_999	18	Long ridges				
Dunmahon	D255_100	12	Brian Campbell's Field				
Dunmahon	D255_103	12	The Castle Field		Dunmahon castle is nearby.		
Dunmahon	D255_105	12	Lizzie Connon's Fields				
Dunmahon	D255_107	12	The Hill Field				
Dunmahon	D255_108	12	Gaughrans' Field				

LFNP DATABASE

Townland	ID	GRID	FIELD NAME	PLACE NAME	NAME ORIGIN	Folklore	Comments
Dunmahon	D255_109	12	The Far Field				
Dunmahon	D255_115	12	Sorahan's Field				
Dunmahon	D255_117	12	The Bog Field				
Dunmahon	D255_118	12	The Cross Field				
Dunmahon	D255_120	12	The Middle Fields				
Dunmahon	D255_13	12	The Forge Field				
							Once belonged to the estate of St. Paul's church. Sold during the 1940s by the serving rector in order to prevent coursing taking place in these fields each Sunday!
Dunmahon	D255_15	12	The Glebe Fields				
Dunmahon	D255_16	12	No Name				
Dunmahon	D255_17	12	The Cross Field				
Dunmahon	D255_19	12	Gerry's Field				After farm hand Gerry McElroy
Dunmahon	D255_20	12	Quigelys' Field		After former owner.		
Dunmahon	D255_28	12	The Wee Field				
							Once belonged to the estate of St. Paul's church. Sold during the 1940s by the serving rector in order to prevent coursing taking place in these fields each Sunday!
Dunmahon	D255_31	12	The Glebe Fields				
Dunmahon	D255_32	12	No Name				
Dunmahon	D255_33	12	The Hill Field				
Dunmahon	D255_34	12	The Rock Field				
Dunmahon	D255_35	12	The White Pees				
Dunmahon	D255_38	12	The Castle Field		Dunmahon castle is nearby.		
Dunmahon	D255_39	12	The Middle Field				
Dunmahon	D255_4	12	The Back Field				
Dunmahon	D255_40	12	The Middle Fields				

LFNP DATABASE

Townland	ID	GRID	FIELD NAME	PLACE NAME	NAME ORIGIN	Folklore	Comments
Dunmahon	D255_41	12	The Sally Gardens		The sally gardens are so named as the old course of the river Fane runs nearby with over hanging sally trees.		
Dunmahon	D255_42	12	Brian Campbell's Field				
Dunmahon	D255_46	12	Mullens' Field				After former owner Bob Mullen.
Dunmahon	D255_5	12	The Quarry Field				
Dunmahon	D255_52	12	The Sally Gardens		The sally gardens are so named as the old course of the river Fane runs nearby with over hanging sally trees.		
Dunmahon	D255_54	12	The Cave Field				There is a closed cave in this field.
Dunmahon	D255_55	12	The House Field				
Dunmahon	D255_6	12	The Sally Gardens		The sally gardens are so named as the old course of the river Fane runs nearby with over hanging sally trees.		
Dunmahon	D255_61	12	The Wee Field				
Dunmahon	D255_62	12	The Glebe Fields				Once belonged to the estate of St. Paul's church. Sold during the 1940s by the serving rector in order to prevent coursing taking place in these fields each Sunday!
Dunmahon	D255_65	12	Rectory Lodge and Grounds				
Dunmahon	D255_66	12	The Bog Field				
Dunmahon	D255_67	12	The Middle Field				
Dunmahon	D255_69	12	No Name				
Dunmahon	D255_7	12	Cottor's Field				
Dunmahon	D255_70	12	Dunmahon House				
Dunmahon	D255_71	12	Dunmahon Rectory				
Dunmahon	D255_72	12	The Road Field				
Dunmahon	D255_74	12	The Back Field				
Dunmahon	D255_75	12	The Road Field				

LFNP DATABASE

Townland	ID	GRID	FIELD NAME	PLACE NAME	NAME ORIGIN	Folklore	Comments
Dunmahon	D255_78	12	The Hill Field				
Dunmahon	D255_80	12	Hughes' Field				
Dunmahon	D255_81	12	The Glebe Fields				Once belonged to the estate of St. Paul's church. Sold during the 1940s by the serving rector in order to prevent coursing taking place in these fields each Sunday!
Dunmahon	D255_82	12	The Sticky Meadow				The origin of the name is unknown. It may derive from the amount of dandelions which grow in the field.
Dunmahon	D255_87	12	No Name				
Dunmahon	D255_88	12	The Field at the House				
Dunmahon	D255_89	12	The Paddock Field				
Dunmahon	D255_92	12	Hughes' Field		Named after the family who lived on the adjoining lane.		
Dunmahon	D255_94	12	The Front Field				
Duryhole	D256_0	21	No Name				Originally six fields. Now merged.
Dysart	D257_1	18	Big Meadow				
Dysart	D257_10	18	The Minister's Field				
Dysart	D257_11	18	Crock Erca				
Dysart	D257_12	18	The Three-Cornered Garden				
Dysart	D257_13	18	Codd's Field		Surname.		
Dysart	D257_16	18	The Cracken				Well had a cure for skin ailments.
Dysart	D257_19	18	The Middle Field				
Dysart	D257_20	18	Well Field		Holy well- St.Borchill's.		
Dysart	D257_21	18	The Plantin				
Dysart	D257_22	18	The Garden				
Dysart	D257_23	18	The plantin Field				
Dysart	D257_24	18	Cow Field				
Dysart	D257_25	18	The Lane Field				
Dysart	D257_26	18	The Long Meadow, Crock Cruisce				
Dysart	D257_27	18	Church Field				

LFNP DATABASE

Townland	ID	GRID	FIELD NAME	PLACE NAME	NAME ORIGIN	Folklore	Comments
Dysart	D257_4	18	Thornogs Field				
Dysart	D257_5	18	The Mill Field				
Dysart	D257_6	18	The Collier Bui				
Dysart	D257_7	18	The Garden				
Dysart	D257_8	18	Paddy Kellys' Field, The Far Field				
Earls Quarter	E258_0	8	Shibbey's				
Earls Quarter	E258_10	8	No Name				Fields on low slopes of Cooley Mountains. Currently being excavated for sand. Sand gravel and concrete works operate at this location.
Earls Quarter	E258_12	8	Mountain Field				
Earls Quarter	E258_14	8	Post Field		Post office was at this location some years past.		
Earls Quarter	E258_16	8	Hill Field				
Earls Quarter	E258_17	8	Killen's Garden				
Earls Quarter	E258_2	8	Killen's Garden				
Earls Quarter	E258_20	8	Gilmores'				
Earls Quarter	E258_23	8	Mark's				
Earls Quarter	E258_24	8	Finans'				
Earls Quarter	E258_25	8	Three Corner Field				
Earls Quarter	E258_26	8	Kellys' Field				
Earls Quarter	E258_3	8	Hill Field				
Earls Quarter	E258_33	8	Mountain Field				
Edmondstown	E263_0	13	Cricks				
Edmondstown	E263_1	13	Bog				
Edmondstown	E263_10	13	Pylon Field				
Edmondstown	E263_102	13	Bog				
Edmondstown	E263_103	13	Bog				
Edmondstown	E263_104	13	Cow Field				
Edmondstown	E263_105	13	House Field				
Edmondstown	E263_107	13	McEneaneys' Field				
Edmondstown	E263_108	13	Collarstown				
Edmondstown	E263_109	13	McQuaids'				
Edmondstown	E263_11	13	Hen House				
Edmondstown	E263_113	13	McQuaids' Field				
Edmondstown	E263_114	13	McEneaneys' Field				

LFNP DATABASE

Townland	ID	GRID	FIELD NAME	PLACE NAME	NAME ORIGIN	Folklore	Comments
Edmondstown	E263_116	13	Fort Field				
Edmondstown	E263_117	13	Field at Kerrs' Lane				
Edmondstown	E263_12	13	Big Field				
Edmondstown	E263_120	13	Long Field				
Edmondstown	E263_122	13	Mount Field				
Edmondstown	E263_123	13	End of Lane				
Edmondstown	E263_125	13	Field at Kerrs'				
Edmondstown	E263_128	13	Durnins Bog				
Edmondstown	E263_13	13	Cricks				
Edmondstown	E263_130	13	Durnins' Lough				
Edmondstown	E263_131	13	Wine Well Field				
Edmondstown	E263_136	13	Lynchs' Far Paddock				
Edmondstown	E263_139	13	Farleys'				
Edmondstown	E263_141	13	End of Lane				
Edmondstown	E263_146	13	Middle				
Edmondstown	E263_147	13	Field at Kerrs'				
Edmondstown	E263_148	13	Field at Funt's				
Edmondstown	E263_16	13	Middle Field at Kerrs'				
Edmondstown	E263_17	13	Wee Field				
Edmondstown	E263_18	13	Hill at Clarkes				
Edmondstown	E263_19	13	McQuaids'Bog				
Edmondstown	E263_2	13	Cricks				
Edmondstown	E263_20	13	McKennas' Big Field				
Edmondstown	E263_21	13	Wine Well Field				
Edmondstown	E263_23	13	Lynchs' Pond				
Edmondstown	E263_24	13	Vinny's Field				
Edmondstown	E263_25	13	Loft Field				
Edmondstown	E263_29	13	Cover Field				
Edmondstown	E263_30	13	Lower Garden				
Edmondstown	E263_33	13	Bush Field				
Edmondstown	E263_34	13	Crockamore				
Edmondstown	E263_37	13	Field at Johnny's				
Edmondstown	E263_39	13	Field at Kerrs'				
Edmondstown	E263_40	13	Bog at Mullhollands'				
Edmondstown	E263_41	13	Bog				
Edmondstown	E263_42	13	Lough Island				
Edmondstown	E263_43	13	McKennas' Yard				
Edmondstown	E263_48	13	Rocks				
Edmondstown	E263_49	13	Bog				
Edmondstown	E263_50	13	Wee Field at McCullghs'				
Edmondstown	E263_53	13	Durnin's Far Bog				



LFNP DATABASE

Townland	ID	GRID	FIELD NAME	PLACE NAME	NAME ORIGIN	Folklore	Comments
Edmondstown	E263_57	13	Field at Kerrs'				
Edmondstown	E263_58	13	Durnins' Lough				
Edmondstown	E263_62	13	Tullabane				
Edmondstown	E263_64	13	Mount Field				
Edmondstown	E263_65	13	Lodge				
Edmondstown	E263_66	13	Middle Field at Kerrs'				
Edmondstown	E263_67	13	Bog				
Edmondstown	E263_69	13	Hill Field				
Edmondstown	E263_7	13	River Field				
Edmondstown	E263_70	13	Big Hill				
Edmondstown	E263_71	13	Middle Field at Kerrs'				
Edmondstown	E263_73	13	Football Field				
Edmondstown	E263_74	13	Rock at McHugh's'				
Edmondstown	E263_76	13	Rocks				
Edmondstown	E263_78	13	Lynchs' Pond				
Edmondstown	E263_79	13	Marl Hole				
Edmondstown	E263_8	13	Cricks				
Edmondstown	E263_9	13	Long Field				
Edmondstown	E263_90	13	Quarry				
Edmondstown	E263_91	13	Lynchs' Paddock				
Edmondstown	E263_92	13	Back of House				
Edmondstown	E263_94	13	Big Hill				
Edmondstown	E263_96	13	Browns''				
Edmondstown	E263_97	13	Wine Well Field				
Edmondstown	E263_98	13	Cow Field				
Edmondstown	E263_99	13	Top Field				
Fairhill	F266_0	7	The Fair Hill, The Whinney hills				Whinney hill in NW corner of field.
Fairhill	F266_2	7	The Horse Shoe Field		So called after the horse shoe quarry shaped naturally in the ground.		
Fairhill	F266_20	7	Kangley Field				The family home of the Kangley family built in this field was destroyed by fire in 1926.
Fairhill	F266_22	7	The Horse Shoe Field		So called after the horse shoe quarry shaped naturally in the ground.		

LFNP DATABASE

Townland	ID	GRID	FIELD NAME	PLACE NAME	NAME ORIGIN	Folklore	Comments
Fairhill	F266_27	7	Kangley Field				The family home of the Kangley family built in this field was destroyed by fire in 1926.
Fairhill	F266_9	7	Near Fair Hill				
Falmore	F267_12	3	The Kill Field				
Falmore	F267_13	3	Bell Field		Bell rang to call the workmen for lunch and work.		
Falmore	F267_14	3	Floods' Field				
Falmore	F267_15	3	House Field				
Falmore	F267_18	3	Lawn Field				
Falmore	F267_21	3	Yard Field				
Falmore	F267_22	3	Road Field				
Falmore	F267_24	3	Haughey's Field				
Falmore	F267_29	3	Hill Field				
Falmore	F267_31	3	Gutter Mór				
Falmore	F267_32	3	Lawn Field				
Falmore	F267_33	3	Cottage Field				
Falmore	F267_37	3	Grants' River Field				
Falmore	F267_38	3	Yard Field				
Falmore	F267_44	3	Grants' stream Field				
Falmore	F267_6	3	Heartys' Field				
Falmore	F267_8	3	Grants' Field				
Faughart Lower	F269_1	4	Faughart House				Was the lawn of Faughart house.
Faughart Lower	F269_11	4	The Garrymore		'An garraidh mór' (the large garden) once field - now divided by railway.		
Faughart Lower	F269_111	4	Curry Land		Currach (marshy ground).		Until recently the lower half of this field was very wet ground.
Faughart Lower	F269_156	4	Sheerins' Creg		'Sheerin's rock' - rocky field owned by Sheerin family.		
Faughart Lower	F269_160	4	Lodge Field		Field that used contain the lodge house for the main gate to Faughart house.		Was the home pitch of the lodge rovers GAA club (took their name from the field).

LFNP DATABASE

Townland	ID	GRID	FIELD NAME	PLACE NAME	NAME ORIGIN	Folklore	Comments
Faughart Lower	F269_161	4	Stile Field				Up to construction of motorway there was a public path with stiles at either end connecting the Faughart road to the Newry road.
Faughart Lower	F269_162	4	Cloch Thógalta				'The stone structure' a megalithic dolmen in the fence between both fields.
Faughart Lower	F269_172	4	House Field				Originally built early 17th century by the MacNeill family from Inveraney district of Scotland.
Faughart Lower	F269_21	4	The Lachan Mor		'An lochán mór' (the big pool).		A small field now incorporated in field 21 which used to flood in the winter and when in froze over people would use it as a skating park.
Faughart Lower	F269_3	4	The Crocans		'Na cnocáin' (the small hills). A good description of the shape of the land.		
Faughart Lower	F269_40	4	The Clocharness or The Clochars				'The stones' what remains of 'Magh clocha' referred to in the Táin.
Faughart Lower	F269_42	4	Paddy Byrne's				
Faughart Lower	F269_46	4	Jock's Field		Jock known as Jock 'the hat' was a woman employed as a servant in the MacNeill house when she became pregnant by a member of the McNeill family. They built a hosue for her in the field.		

LFNP DATABASE

Townland	ID	GRID	FIELD NAME	PLACE NAME	NAME ORIGIN	Folklore	Comments
Faughart Lower	F269_53	4	The Garrymoie		'An garraidh mór' (the large garden) once field - now divided by railway.		
Faughart Lower	F269_61	4	New Inn Meadow				
Faughart Lower	F269_74	4	Cloch Thógalta				'The stone structure' a megalithic dolmen in the fence between both fields.
Faughart Lower	F269_78	4	The Clocharness or The Clochars				'The stones' what remains of 'Magh clocha' referred to in the Táin.
Faughart Lower	F269_79	4	The Crocans		'Na cnocáin' (the small hills). A good description of the shape of the land.		
Faughart Lower	F269_80	4	Quinns' Field				
Faughart Upper	F270_29	4	The Fullarney Banks		'An poll áirne' (the revine of the sloe bushes).		The same basis as Killarney.
Feraghs	F272_12	11	Hayshed Field				
Feraghs	F272_15	11	Tully Field				
Feraghs	F272_19	11	Wee Meadow				
Feraghs	F272_2	11	House Field				
Feraghs	F272_3	11	Garveys' Field				
Feraghs	F272_6	11	Gilmores' Field				
Feraghs	F272_7	11	River Field				
Feraghs	F272_8	11	Big Meadow				
Finvoy	F274_0	18	The Field at the House		Part of the scaldies. 1 of 5 fields known as the scaldies because these fields flooded and gave the appearance of being scalded. Waterlogged.		
Finvoy	F274_1	18	The High Field				
Finvoy	F274_10	18	The Esky	The Scaldies			
Finvoy	F274_11	18	The Hanging Field	The Scaldies			Was so called because it hung on the side of the hill.

LFNP DATABASE

Townland	ID	GRID	FIELD NAME	PLACE NAME	NAME ORIGIN	Folklore	Comments
Finvoy	F274_12	18	The Horse Field, Ponagortha				Horse field to N. Ponagortha to S.
Finvoy	F274_13	18	Welchs'	The Scaldies			
Finvoy	F274_17	18	McCormicks' Field				
							Tarry's field to E. The 4th field to W. There is said to be a bridge under the lane at this point.
Finvoy	F274_18	18	Tarry's Field, The Fourth Field				
Finvoy	F274_19	18	The Middle Field				
							These two gravel holes were worked for stone which was spread in the fields to improve the drainage. At one time there was as many was 100 men working there.
Finvoy	F274_20	18	The Gravel Field				
Finvoy	F274_22	18	Welchs'	The Scaldies			
Finvoy	F274_23	18	Mary's Garden				
Finvoy	F274_3	18	The White Gate Field				
Finvoy	F274_4	18	Welchs'	The Scaldies			
Finvoy	F274_5	18	The Para Gaittee				
Finvoy	F274_6	18	The Long Field				
Finvoy	F274_8	18	The Long Meadow	The Scaldies			
Finvoy	F274_9	18	The Green Garden				
Funshog	F275_0	17	Upper Well Field				Divided in late 1930s.
Funshog	F275_101	17	Kitty's Field				
Funshog	F275_103	17	The Slate				Divided in late 1930s.
Funshog	F275_104	17	Bridge Field				Divided in late 1930s.
Funshog	F275_109	17	Cock Field				
Funshog	F275_116	17	Clohlyea				Divided in late 1930s.
Funshog	F275_122	17	The Sand Hole				
Funshog	F275_124	17	Lawn Field				
Funshog	F275_128	17	The Locán Glas				
Funshog	F275_136	17	Connor's Field				Divided in late 1930s.
Funshog	F275_137	17	Paddock				
Funshog	F275_139	17	Haggard Field				
Funshog	F275_143	17	Lower Well Field				Divided in late 1930s.
Funshog	F275_146	17	Lower Taaffes'				Divided in late 1930s.
Funshog	F275_149	17	Maris				

LFNP DATABASE

Townland	ID	GRID	FIELD NAME	PLACE NAME	NAME ORIGIN	Folklore	Comments
Funshog	F275_152	17	Nacys				
Funshog	F275_166	17	The Bottoms				
Funshog	F275_17	17	The Slate				Divided in late 1930s.
Funshog	F275_171	17	Upper Well Field				Divided in late 1930s.
Funshog	F275_174	17	Slang				
Funshog	F275_179	17	The Pet Meadow				Divided in late 1930s.
Funshog	F275_182	17	Upper Taaffes'				Divided in late 1930s.
Funshog	F275_183	17	Paddock				
Funshog	F275_184	17	Upper Well Field				Divided in late 1930s.
Funshog	F275_186	17	Church Field				
Funshog	F275_193	17	Nacys				
Funshog	F275_120	17	Upper Well Field				Divided in late 1930s.
Funshog	F275_203	17	Bridge Field				Divided in late 1930s.
Funshog	F275_204	17	Paircorta				
Funshog	F275_208	17	White Gates				Hedge removed in early 1960s.
Funshog	F275_212	17	White Gates				Hedge removed in early 1960s.
Funshog	F275_214	17	Upper Crock-na-mona				
Funshog	F275_215	17	Little Field				
Funshog	F275_217	17	Well Field				
Funshog	F275_222	17	Cludans				
Funshog	F275_229	17	Lower Crock-na-mona				
Funshog	F275_230	17	Clohlyea				Divided in late 1930s.
Funshog	F275_27	17	The Slate				Divided in late 1930s.
Funshog	F275_28	17	Long Meadow				
Funshog	F275_3	17	Wood Field				
Funshog	F275_48	17	Cludans				
Funshog	F275_5	17	Upper Taaffes'				Divided in late 1930s.
Funshog	F275_54	17	Bridge Field				Divided in late 1930s.
Funshog	F275_58	17	Lower Well Field				Divided in late 1930s.
Funshog	F275_6	17	Bottoms				
Funshog	F275_67	17	Big Field				
Funshog	F275_72	17	The High Field				
Funshog	F275_74	17	Little Field				
Funshog	F275_82	17	Long Field				
Funshog	F275_84	17	Connor's Field				Divided in late 1930s.
Funshog	F275_85	17	The L Field				
Funshog	F275_86	17	Lower Taaffes'				Divided in late 1930s.
Funshog	F275_93	17	Far Field				
Funshog	F275_97	17	The Slang				Divided in late 1930s.

LFNP DATABASE

Townland	ID	GRID	FIELD NAME	PLACE NAME	NAME ORIGIN	Folklore	Comments
Gallstown	G278_1	21	Orchard				
							On the northern edge of this field there was one called the little rocks (marked on OS). In the SW corner there was a well (fairies' well) which gave the field its name. This field has now been quarried for the grey whacky stone.
Gallstown	G278_10	21	Toberanelshy, Little Rocks				
					These fields are merged and all come under the title 'back field'.	0 has an old stone sheds built during the famine times and a modern house built in 1994 to replace the old thatched farmhouse which has been burnt down.	11 & 19 have been planted with noble fir and scotch pine trees. No. 7 is a modern house built in 2000. No. 1 is the orchard of the old farmhouse which the current owners are trying to restore.
Gallstown	G278_11	21	Back Field				
Gallstown	G278_12	21	Bog Field				This field is bordered on all sides by trees.
Gallstown	G278_13	21	Well Field				
							In the SE corner of this field there is a well Tobertheorin (well of the boundary).
Gallstown	G278_15	21	Big Rocks	Tobertheorin (well)			
							This field was split into three separate fields: (1)The river field (2) Para shamrog (3) Small paralaris. See OS map. All of this area is now part of the quarry.
Gallstown	G278_16	21	River Field, Para shamrog, Small Paralaris				
							These fields are merged and all come under the title 'back field'.
Gallstown	G278_17	21	Back Field				

LFNP DATABASE

Townland	ID	GRID	FIELD NAME	PLACE NAME	NAME ORIGIN	Folklore	Comments
Gallstown	G278_18	21	Spout Field				This field has a dry stone wall on its N side which was removed by the council when the road was getting widened. No replacement has been put in place as yet.
Gallstown	G278_19	21	Back Field				These fields are merged and all come under the title 'back field'
Gallstown	G278_20	21	Small Paralaris, Para Shamrog				Prior to quarry this area was incorporated into the various adjacent fields.
Gallstown	G278_25	21	The Reillies		The Reillies was given its name from a family who lived in the gate lodge.	The land may have been aquired by Archbishop Robinson when he was building Rokeby Hall, as the gatelodge is in the SW corner.	This field has been divided by the townland border, the other part being in Rokeby townland.
Gallstown	G278_4	21	Big Paralaris				
Gallstown	G278_5	21	White Field				Prior to Kilsaran these two fields were one, called the white field. In the NE corner (G278_23) there was an old stone cottage which was demolished in 1996. G278_24 is a modern bungalow built in 1985.
Gallstown	G278_6	21	Bog Field				This field is bordered on all sides by trees.



LFNP DATABASE

Townland	ID	GRID	FIELD NAME	PLACE NAME	NAME ORIGIN	Folklore	Comments
							Prior to Kilsaran these two fields were one called the white field. In the NE corner G278_23 there was an old stone cottage which was demolished in 1996. G278_24 is a modern bungalow built in 1985.
Gallstown	G278_9	21	White Field				
Galtrimisland	G280_14	8	No Name				
Galtrimisland	G280_19	8	The Fort Field				
Galtrimisland	G280_21	8	No Name				
Galtrimisland	G280_22	8	Rosie's Field				
Galtrimisland	G280_25	8	No Name				
Galtrimisland	G280_3	8	Annie's				
Galtrimisland	G280_38	8	No Name				
Galtrimisland	G280_4	8	No Name				
Galtrimisland	G280_40	8	Red Garden				
Galtrimisland	G280_43	8	No Name				
Galtrimisland	G280_46	8	Paddy White Lower				
Galtrimisland	G280_47	8	Furry Hill				
Galtrimisland	G280_5	8	No Name				
Galtrimisland	G280_57	8	Bowman's Hill				
Galtrimisland	G280_58	8	n/a	Emerson's Cross			New house built where there was a ruin - Emersons.
Galtrimisland	G280_6	8	Pump Field				
Galtrimisland	G280_60	8	Annie's				
Galtrimisland	G280_63	8	Upper Field				
Galtrimisland	G280_65	8	No Name				
Galtrimisland	G280_67	8	n/a	Galtrimisland			Pond in corner of field.
Galtrimisland	G280_68	8	Annie's				
Galtrimisland	G280_8	8	Bowman's Hill				
Gibstown	G283_0	12	The Quarry Field				
Gibstown	G283_1	12	No Name				
Gibstown	G283_10	12	Aidan Brennan's Field				
Gibstown	G283_16	12	No Name				
Gibstown	G283_17	12	The Car House Field				
Gibstown	G283_19	12	The Rocky Field				Rocks and whins.
Gibstown	G283_2	12	No Name				

LFNP DATABASE

Townland	ID	GRID	FIELD NAME	PLACE NAME	NAME ORIGIN	Folklore	Comments
Gibstown	G283_20	12	Farleys', Tobar na Glog	Tobar na Glog			
Gibstown	G283_23	12	No Name				
Gibstown	G283_29	12	No Name				
Gibstown	G283_34	12	No Name				
Gibstown	G283_38	12	Lee's Field		Named after the Lee family who had a cottage there.		
Gibstown	G283_40	12	No Name				Now owned by a Dromiskin farmer.
Gibstown	G283_42	12	No Name				
Gibstown	G283_44	12	Nancy John's				
Gibstown	G283_46	12	The Pan House Field				
Gibstown	G283_47	12	The Gullitt Field				
Gibstown	G283_48	12	The Gullitt Field				
Gibstown	G283_50	12	Club Field				
Gibstown	G283_51	12	John Brennan's Field				
Gibstown	G283_52	12	The Bog Field				
Gibstown	G283_53	12	Farleys'				
Gibstown	G283_55	12	Rose Field		After Rose Callan who died in 1969 aged 17.		
Gibstown	G283_56	12	Carolans'				
Gibstown	G283_57	12	The Pan House Field				
Gibstown	G283_58	12	Black Gate				
Gibstown	G283_59	12	No Name				
Gibstown	G283_62	12	Greeney's				
Gibstown	G283_65	12	Crocnakelly				
Gibstown	G283_7	12	Jordans' Garden				
Gilbertstown (Clonkeen)	G284_13	14	The Mount				
Gilbertstown (Clonkeen)	G284_15	14	The Hanging Field, The Well Field, The Pass Field, The Middle Field, The Barracks Field				In the Barrack Field was an RIC barracks in use until 1920s. Now in private use. 5 fields merged into one.
Gilbertstown (Clonkeen)	G284_16	14	Pub Field				
Gilbertstown (Clonkeen)	G284_19	14	The Calader				
Gilbertstown (Clonkeen)	G284_20	14	The Mount				
Gilbertstown (Clonkeen)	G284_21	14	The Hanging Field, The Well Field, The Pass Field, The Middle Field, The Barracks Field				In the Barrack Field was an RIC barracks in use until 1920s. Now in private use. 5 fields merged into one.

LFNP DATABASE

Townland	ID	GRID	FIELD NAME	PLACE NAME	NAME ORIGIN	Folklore	Comments
Gilbertstown (Clonkeen)	G284_25	14	The Bungalow Field				
Gilbertstown (Clonkeen)	G284_27	14	The Bog				
Gilbertstown (Clonkeen)	G284_33	14	The Bush Field				
Gilbertstown (Clonkeen)	G284_38	14	Bellingham Road Field				
Gilbertstown (Clonkeen)	G284_46	14	Bells' Field				
Gilbertstown (Clonkeen)	G284_6	14	The Bungalow Field				
Gilbertstown (Clonkeen)	G284_8	14	Finger Post				
Glaspistol	G287_0	22	Curragbeg				
Glaspistol	G287_10	22	Little Giney's				
Glaspistol	G287_100	22	Parc Angora				
Glaspistol	G287_112	22	Parmanaghan				
Glaspistol	G287_113	22	Parc na Peise				
Glaspistol	G287_115	22	Seven Acre				
Glaspistol	G287_12	22	Twelve Acre				
Glaspistol	G287_121	22	Parc Angora				
Glaspistol	G287_124	22	Square Field				
Glaspistol	G287_128	22	Lower Twelve Acre				
Glaspistol	G287_13	22	Seven Acre				
Glaspistol	G287_134	22	Orchard Field				
Glaspistol	G287_136	22	Lower Twelve Acre				
Glaspistol	G287_137	22	Lady Lantony				
Glaspistol	G287_139	22	Croc na gCon				
Glaspistol	G287_143	22	Lady Lantony				
Glaspistol	G287_146	22	Mid na Tra				
Glaspistol	G287_156	22	Big Giney's				
Glaspistol	G287_16	22	Mid na Tra				
Glaspistol	G287_163	22	Orchard Field				
Glaspistol	G287_169	22	Croc na gCon				
Glaspistol	G287_170	22	Orchard Field				
Glaspistol	G287_173	22	Sandy Row				
Glaspistol	G287_176	22	Burrows				
Glaspistol	G287_179	22	Lady Lantony				
Glaspistol	G287_22	22	Burrows				
Glaspistol	G287_34	22	Lady Lantony				
Glaspistol	G287_37	22	Twelve Acre				
Glaspistol	G287_40	22	Burrows				
Glaspistol	G287_41	22	Pigeon Park				
Glaspistol	G287_47	22	Strand Hill				
Glaspistol	G287_48	22	Mid na Tra				
Glaspistol	G287_57	22	Castlecoo Hill				
Glaspistol	G287_59	22	Lower Twelve Acre				

LFNP DATABASE

Townland	ID	GRID	FIELD NAME	PLACE NAME	NAME ORIGIN	Folklore	Comments
Glaspistol	G287_60	22	Castlecoo Hill				
Glaspistol	G287_62	22	Little Giney's				
Glaspistol	G287_64	22	Twelve Acre				
Glaspistol	G287_65	22	Mid na Tra				
Glaspistol	G287_75	22	Lower Square Field				
Glaspistol	G287_80	22	Big Giney's				
Glaspistol	G287_81	22	Twelve Acre				
Glaspistol	G287_84	22	Parc na Multera				
Glaspistol	G287_88	22	Lady Lantony				
Glaspistol	G287_89	22	Parc na mBo				
Glaspistol	G287_9	22	Parc na Peise				
Glaspistol	G287_92	22	Lady Lantony				
Glaspistol	G287_94	22	Big Field, Football Field				
Glebe (Dundalk)	G291_1	7	Glyde				
Glenmore	G297_111	5	The Grazin				
Glenmore	G297_117	5	The Big Field				
Glenmore	G297_120	5	The Big Field				
Glenmore	G297_126	5	House Field, Upper Field, P'magarry				Source: Louth County Archives. Fertilizer Scheme register. PP293/2/1
Glenmore	G297_128	5	Janey's				
Glenmore	G297_133	5	The Big Field				
Glenmore	G297_135	5	The Grazin				
Glenmore	G297_136	5	The Kill Field, Clarna, Barr na Phairca				
Glenmore	G297_137	5	The Long Field				
Glenmore	G297_140	5	Biddys				
Glenmore	G297_141	5	Far Fields	Beletra			
Glenmore	G297_151	5	The Grazin				
Glenmore	G297_155	5	Briny's		I think there was a Bryan O'Reilly & he had this leased out in the 1800s and that is why the name stuck.		
Glenmore	G297_162	5	The Wee Mountain				

LFNP DATABASE

Townland	ID	GRID	FIELD NAME	PLACE NAME	NAME ORIGIN	Folklore	Comments
					I don't know what Clorsna means but it has been called that for years. There are a number of Clorsnas, Clornas, Clorsnas in Glenmore.		
Glenmore	G297_166	5	The Clorsna				
Glenmore	G297_167	5	The L Field				
Glenmore	G297_170	5	The Kul				
Glenmore	G297_173	5	Croc na Mona				Croc na Mona was O'Neills town.
					Annie was Annie Reilly (no relation) to Sean T. O'Reilly. Annie probably died away back in the 1950s their family plot is in Newtown graveyard. Annie's brother went to America and sent home money to erect a fine headstone.		
Glenmore	G297_174	5	Annie's				
			The Kill Field, Clarna, Barr na				
Glenmore	G297_175	5	Phairca				
Glenmore	G297_176	5	Tommy Rafferty's				
Glenmore	G297_18	5	Potlar				
Glenmore	G297_182	5	Nan's House				
			Fronint the Door, Under the				
Glenmore	G297_183	5	House, The Gub				
Glenmore	G297_184	5	Josie Dunnelly's				
Glenmore	G297_192	5	Hill Field				
Glenmore	G297_194	5	Chains land				
Glenmore	G297_195	5	The Pad Field				
Glenmore	G297_213	5	Janey's Bog				
Glenmore	G297_227	5	Mass Rock Field				
							Source: Louth County Archives. Fertilizer Scheme register. PP293/2/1
Glenmore	G297_235	5	Field Under House				
Glenmore	G297_236	5	The Long Strip				
Glenmore	G297_237	5	No Name				

LFNP DATABASE

Townland	ID	GRID	FIELD NAME	PLACE NAME	NAME ORIGIN	Folklore	Comments
Glenmore	G297_239	5	The Grazin				
Glenmore	G297_24	5	Croc na Mona				Croc na Mona was O'Neills town.
Glenmore	G297_242	5	The Crathi				
Glenmore	G297_246	5	Pat's Upper				
							This is the well field. I built my house on it in 2000. Field is sandy there is a grain of sand that runs into neighbouring fields. Also was dug out of it in a small scale I was told away back 80 years ago.
Glenmore	G297_247	5	Well Field				
Glenmore	G297_250	5	Janey Donnelly's				
Glenmore	G297_257	5	Behind House, Cross Rivers				
Glenmore	G297_260	5	The Meadow				
Glenmore	G297_265	5	Barry's Field (Blacksmith Barry)				
Glenmore	G297_266	5	Chains land				
							Other people did own pieces of this land and swops were made between Tom and them to consolidate their holding years ago neighbours owned land here and there & all through others. It sometimes cost a lot of trouble in recent years farmers swops.
Glenmore	G297_268	5	Cleasacuirnn				
Glenmore	G297_27	5	Owne's Lower		Former owner?		
Glenmore	G297_277	5	Hill Field				
Glenmore	G297_280	5	The Long Strip				
Glenmore	G297_285	5	Cow Field				
Glenmore	G297_298	5	No Name				
Glenmore	G297_301	5	Middle Field	The Meadow			
Glenmore	G297_305	5	The Boggy	The Meadow			Was wet.
Glenmore	G297_319	5	Far Fields	Beletra			

LFNP DATABASE

Townland	ID	GRID	FIELD NAME	PLACE NAME	NAME ORIGIN	Folklore	Comments
Glenmore	G297_32	5	Farmers	Beletra			This was Keenans land and then James Barry married Keenan James nickname was Farmer Barry.
Glenmore	G297_323	5	The Grazin				
Glenmore	G297_326	5	Bannie's Field				
Glenmore	G297_334	5	The Clorness				
Glenmore	G297_338	5	Near Field				Source: Louth County Archives. Fertilizer Scheme register. PP293/2/1
Glenmore	G297_341	5	Fronint the Door, Under the House, The Gub				
Glenmore	G297_346	5	Football Field				
Glenmore	G297_347	5	Football Field				
Glenmore	G297_370	5	Cleasacuirnn				Other people did own pieces of this land and swops were made between Tom and them to consolidate their holding years ago neighbours owned land here and there & all through others. It sometimes cost a lot of trouble in recent years farmers swops.
Glenmore	G297_381	5	Janey's Hill				
Glenmore	G297_384	5	Rosie's Field				
Glenmore	G297_391	5	The Grazin				
Glenmore	G297_394	5	Shra				
Glenmore	G297_399	5	Barry's (Blacksmith)				
Glenmore	G297_41	5	At Rosie's				
Glenmore	G297_42	5	Janey's Meadow				
Glenmore	G297_421	5	Far Fields	Beletra			

LFNP DATABASE

Townland	ID	GRID	FIELD NAME	PLACE NAME	NAME ORIGIN	Folklore	Comments
					Nan was Nan Reilly and lived in her house in field G297_182. I was told she went up to her field as an old woman in her donkey and cart up through an old pass that is now closed off.		
Glenmore	G297_426	5	Nan's Field				
Glenmore	G297_430	5	Janey's Hill				
Glenmore	G297_442	5	Andy's Big Field				
Glenmore	G297_445	5	Josie Donnelly's				
					I think there was a Bryan O'Reilly & he had this leased out in the 1800s and that is why the name stuck.		
Glenmore	G297_446	5	Briny's				
Glenmore	G297_447	5	Big Field				Source: Louth County Archives. Fertilizer Scheme register. PP293/2/1
							Source: Louth County Archives. Fertilizer Scheme register. PP293/2/1
Glenmore	G297_449	5	Adrews. Gdn.				
Glenmore	G297_451	5	Barry's Field (Blacksmith)				
Glenmore	G297_46	5	The Beachen				
Glenmore	G297_461	5	Barry's Field aCross the River				
							Source: Louth County Archives. Fertilizer Scheme register. PP293/2/1
Glenmore	G297_463	5	Bonnseog				
Glenmore	G297_465	5	No Name				
Glenmore	G297_466	5	Andy's Top Field				
Glenmore	G297_468	5	Gara Bheige	Beletra			
Glenmore	G297_470	5	Pairc Withra				
Glenmore	G297_472	5	Stevens' Corner				
Glenmore	G297_479	5	Biddy's				
Glenmore	G297_486	5	Ault				



LFNP DATABASE

Townland	ID	GRID	FIELD NAME	PLACE NAME	NAME ORIGIN	Folklore	Comments
							Source: Louth County Archives. Fertilizer Scheme register. PP293/2/1. Parknure to W. Hill field to E.
Glenmore	G297_487	5	Hill Field, Parknure				
Glenmore	G297_489	5	Lime Kiln Field				
Glenmore	G297_494	5	Rices' Field	Beletra			
Glenmore	G297_499	5	The Grazin				
Glenmore	G297_5	5	Upper Annie's				
Glenmore	G297_504	5	Rices' Field	Beletra			
Glenmore	G297_508	5	Clornus	Beletra			
Glenmore	G297_510	5	The Pad Field		Mass path - pad field.		
Glenmore	G297_513	5	Dipper Field				Sheep dipper field.
Glenmore	G297_515	5	(a Field in the Meadow)	The Meadow			
Glenmore	G297_518	5	The Cul				
Glenmore	G297_528	5	Pairc a Phunta				
Glenmore	G297_65	5	Flax Hole Field (in The Meadow)	The Meadow			
Glenmore	G297_67	5	Croc na Mona				Croc na Mona was O'Neills town.
Glenmore	G297_68	5	Croc na Mona				Croc na Mona was O'Neills town.
Glenmore	G297_7	5	Croc na Mona				
Glenmore	G297_70	5	Tommy's Field				
Glenmore	G297_71	5	Field Under House				Source: Louth County Archives. Fertilizer Scheme register. PP293/2/1
Glenmore	G297_75	5	Far Field				Source: Louth County Archives. Fertilizer Scheme register. PP293/2/1
Glenmore	G297_78	5	Back of Janey's				
Glenmore	G297_81	5	Garranantony		Possibly Anthony's garden from owner.		
Glenmore	G297_9	5	Owne's Upper		From owner.		
Glenmore	G297_91	5	Barry's Field (Blacksmith)				
Glenmore	G297_94	5	The Lios Field				
Gorteen	G299_0	6	Duck Reilly's				
Gorteen	G299_1	6	No Name				
Gorteen	G299_103	6	Mass Rock				

LFNP DATABASE

Townland	ID	GRID	FIELD NAME	PLACE NAME	NAME ORIGIN	Folklore	Comments
Gorteen	G299_104	6	Phil Leddy's				
Gorteen	G299_105	6	Peter's				
Gorteen	G299_11	6	McArdles'				
Gorteen	G299_12	6	McArdles'				
Gorteen	G299_13	6	Thistle Field				
Gorteen	G299_15	6	Beeno Field				
Gorteen	G299_16	6	Pogie's				
Gorteen	G299_18	6	Pogie's				
Gorteen	G299_20	6	Rosie Mullen				
Gorteen	G299_24	6	Home Field				
Gorteen	G299_26	6	Dun Field				
Gorteen	G299_28	6	Blothey's				
Gorteen	G299_35	6	Carways'				
Gorteen	G299_37	6	Courtneys'				
Gorteen	G299_40	6	Bush Rock				
Gorteen	G299_43	6	Duck Reilly's				
Gorteen	G299_44	6	Sammy's Field				
Gorteen	G299_45	6	Hay Field				
Gorteen	G299_46	6	No Name				
Gorteen	G299_47	6	House Field				
Gorteen	G299_50	6	Conlon's Field				
Gorteen	G299_51	6	Duck Reilly's				
Gorteen	G299_52	6	Pond Field				
Gorteen	G299_53	6	Crockens, Jeff Field				
Gorteen	G299_56	6	Lawn na Wedgna				
Gorteen	G299_57	6	Well Field				
Gorteen	G299_58	6	Bessie Bordies				
Gorteen	G299_6	6	Sammy's Field				
Gorteen	G299_61	6	No Name				
Gorteen	G299_64	6	Crockens, Jeff Field				
Gorteen	G299_67	6	Well Field				
Gorteen	G299_68	6	Rocky				
Gorteen	G299_74	6	Duck Reilly's				
Gorteen	G299_75	6	Bobbie's Field				
Gorteen	G299_77	6	McGuinness'				
Gorteen	G299_78	6	No Name				
Gorteen	G299_82	6	Conlon's Field				
Gorteen	G299_83	6	Clintons'				
Gorteen	G299_84	6	Well Field				
Gorteen	G299_86	6	No Name				
Gorteen	G299_87	6	Rosie Mullen				

LFNP DATABASE

Townland	ID	GRID	FIELD NAME	PLACE NAME	NAME ORIGIN	Folklore	Comments
Gorteen	G299_88	6	No Name				
Gorteen	G299_89	6	Budd's Hill				
Gorteen	G299_93	6	Courtneys'				
Gorteen	G299_94	6	Peggy Kirke's				
Gorteen	G299_96	6	Long Field				
Gorteen	G299_98	6	No Name				
Gorteen	G299_99	6	No Name				
Grange	G300_108	11	Long Field				
Grange	G300_110	11	Orchard				Apple trees.
Grange	G300_116	11	Nursery				
Grange	G300_117	11	Rock Field				
Grange	G300_122	11	Three Corner				
Grange	G300_124	11	River Field				
Grange	G300_125	11	Parks				
Grange	G300_128	11	Mackins' Fields, Big Meadows				
Grange	G300_129	11	Small Middle				
Grange	G300_13	11	River Field				Source: Louth County Archives. Fertilizer Scheme register. PP293/2/1
Grange	G300_134	11	Parks				
Grange	G300_153	11	Long Field				
Grange	G300_156	11	Small Mullinadara				
Grange	G300_166	11	Hall Door Field				
Grange	G300_18	11	Dily Field				
Grange	G300_180	11	Mullinadara				
Grange	G300_181	11	Well Field				
Grange	G300_185	11	Wine Field				
Grange	G300_2	11	Far Field				
Grange	G300_21	11	High Field				
Grange	G300_25	11	Bridge Field				
Grange	G300_26	11	Thorntons' Field				
Grange	G300_29	11	Well Field				
Grange	G300_30	11	Wire Field, Hill Field				Merged fields. Wire field to E and Hill field to W. Source: Louth County Archives. Fertilizer Scheme register. PP293/2/1
Grange	G300_33	11	Mullinadara				

LFNP DATABASE

Townland	ID	GRID	FIELD NAME	PLACE NAME	NAME ORIGIN	Folklore	Comments
Grange	G300_34	11	Big Middle				
Grange	G300_35	11	Paddock				
Grange	G300_36	11	Roundow				
Grange	G300_37	11	Thorntons' Field				
					Name came from standing stone on old OS maps.		Stone moved years ago to adjoining field (Long field). Used at gate post.
Grange	G300_45	11	Stone Field				
Grange	G300_46	11	Roundow				
							Source: Louth County Archives. Fertilizer Scheme register. PP293/2/1
Grange	G300_5	11	Pump Field				
Grange	G300_51	11	Lower Field				
Grange	G300_53	11	Big Field				
Grange	G300_55	11	River Meadows				
Grange	G300_59	11	Carh				
Grange	G300_71	11	Far Field				
Grange	G300_72	11	Far Field				
Grange	G300_73	11	Long Meadow				
Grange	G300_76	11	Pigeon House Field				
Grange	G300_77	11	Paddock				
							Source: Louth County Archives. Fertilizer Scheme register. PP293/2/1
Grange	G300_86	6	Bosses Field				
Grange	G300_88	11	Bog Field				
Grange	G300_89	11	Haggard Field				
Grange	G300_97	11	Meadow				
							Fields divided into small cottage (Keenans) John Long's machinery yard. Piped river through field.
Grange Irish	G301_10	8	John Long's Yard				
Grange Irish	G301_101	8	No Name				
Grange Irish	G301_104	8	No Name				
							Stile from Billy's lane to mass path. Well accessed route.
Grange Irish	G301_107	8	No Name				
Grange Irish	G301_11	8	Residence				

LFNP DATABASE

Townland	ID	GRID	FIELD NAME	PLACE NAME	NAME ORIGIN	Folklore	Comments
Grange Irish	G301_112	8	Murphys' Field	Carranmore			Carranmore marked on OS map.
Grange Irish	G301_114	8	Shankill		Sean Cill.	Designated 'seankill' on OS map.	Sean Cill. Old church and graveyard site. Bones often unearthed. Bullan stone on boundary on OS map.
Grange Irish	G301_116	8	No Name				Boundary on Rooskey road. Stile for pedestrian access to mass path also route to well. Residence on field.
Grange Irish	G301_124	8	No Name				
Grange Irish	G301_125	8	No Name				House and farmyard on roadside.
Grange Irish	G301_126	8	The Dhone				Was two fields made into one.
Grange Irish	G301_129	8	No Name				Quarry disused.
Grange Irish	G301_13	9	Pairc Hughie				
Grange Irish	G301_130	8	ESB substation				
Grange Irish	G301_133	8	No Name			Circle of large stones protruding ground level. Never checked for archaeological significance.	
Grange Irish	G301_135	8	No Name				
Grange Irish	G301_136	8	No Name				
Grange Irish	G301_137	8	The Creagh				
Grange Irish	G301_14	8	No Name				
Grange Irish	G301_141	8	No Name				
Grange Irish	G301_144	8	Choppy's Field				Choppy or Chappy.
Grange Irish	G301_146	8	No Name				Three fields into one by removing boundary ditches.
Grange Irish	G301_150	8	Residnce- Elmores-Boyles				
Grange Irish	G301_154	8	No Name				Boundary on R173 & boundary on Rooskey road.
Grange Irish	G301_156	8	The Stony Field				Residence - site from Stony field

LFNP DATABASE

Townland	ID	GRID	FIELD NAME	PLACE NAME	NAME ORIGIN	Folklore	Comments
Grange Irish	G301_157	8	Smart's Field				Residence
Grange Irish	G301_158	8	No Name				Quarry (disused).
Grange Irish	G301_160	8	No Name				Residence on field. 2 boundaries on roadside. At cross of Grange.
Grange Irish	G301_161	8	n/a	Billy's Lane			
Grange Irish	G301_162	8	The Brae, Terence's Hill				The Brae is the lower ground. Terence's hill is the higher ground towards the mountain.
Grange Irish	G301_163	8	No Name				Two laneway boundaries. Billy's lane. Baker's lane. Mass rock at Billy's lane boundary.
Grange Irish	G301_164	8	No Name				Residence site from G301_190
Grange Irish	G301_166	8	No Name				Roosey road- boundary. Billy's lane. Stone at roadside that was used to mash whins to feed horses.
Grange Irish	G301_170	8	The Stony Field				
Grange Irish	G301_176	8	No Name				Was two fields - bounded levelled. Motte or mound - levelled.
Grange Irish	G301_178	8	No Name				
Grange Irish	G301_180	8	No Name				Residence.
Grange Irish	G301_186	8	No Name				
Grange Irish	G301_19	8	No Name				
Grange Irish	G301_190	8	No Name			Circle of large stones protruding ground level. Never checked for arch significance.	House on site at roadside.
Grange Irish	G301_191	8	No Name				
Grange Irish	G301_195	8	Residence- Maguires				

LFNP DATABASE

Townland	ID	GRID	FIELD NAME	PLACE NAME	NAME ORIGIN	Folklore	Comments
Grange Irish	G301_197	8	Pound Field		There was a walled pound located in the SE corner of the field.		The animal pound was acquired by the church and was landscaped area opposite the church at the cross roads. The river (stream) was redirected at the landscaped area (pound) to flow through through the pound.
Grange Irish	G301_2	8	Crockmore		Crockmore as designated on OS map. Rock clump.		
Grange Irish	G301_202	8	No Name				New house on field. There are two fields in 202 with different owners.
Grange Irish	G301_205	8	No Name				
Grange Irish	G301_207	8	No Name				Has laneway boundary-Bakers' Lane.
Grange Irish	G301_209	8	The Pound Field				
Grange Irish	G301_211	8	No Name				
Grange Irish	G301_213	8	No Name				
Grange Irish	G301_214	8	No Name				
Grange Irish	G301_22	8	No Name				
Grange Irish	G301_27	8	No Name				
Grange Irish	G301_29	8	No Name				
Grange Irish	G301_30	8	No Name				Residence.
Grange Irish	G301_31	8	No Name				Residence sites from G301_190.
Grange Irish	G301_35	8	The Alt				Lanway on boundary (Baker's lane).
Grange Irish	G301_42	8	No Name				
Grange Irish	G301_43	8	Site from Smart's Field				Residence - site from Smart's field.
Grange Irish	G301_45	8	No Name				River (piped) and underground in G301_45. River open in G301_73.
Grange Irish	G301_48	8	No Name				

LFNP DATABASE

Townland	ID	GRID	FIELD NAME	PLACE NAME	NAME ORIGIN	Folklore	Comments
Grange Irish	G301_49	8	Bakers' Field				Laneway on 2 boundaries. Baker's Lane is a spur of Billy's Lane. Stone with markings near gate.
Grange Irish	G301_51	8	St. James' R.C. church				Oldest church in use in diocese - 1762.
Grange Irish	G301_53	8	No Name				
Grange Irish	G301_58	8	No Name				
Grange Irish	G301_6	8	No Name				
Grange Irish	G301_60	8	No Name				To be developed as a football playing pitch (recently purchased) on extension of Cooley Kickhams GFC grounds.
Grange Irish	G301_63	8	No Name				
Grange Irish	G301_66	8	No Name				Lime kiln on E boundary. W boundary is Rooskey Road.
Grange Irish	G301_67	8	No Name				Sheepfold OS map.
Grange Irish	G301_7	8	Forest	Carranmore			Now a Coillte forest. Planted in trees. Labelled Carranmore on OS map.
Grange Irish	G301_70	8	No Name				Billy's laneway on boundary. River boundary.
Grange Irish	G301_73	8	No Name				
Grange Irish	G301_77	8	No Name				Spring source . River that flows to bog in Grange village (Lr. Rath).
Grange Irish	G301_79	8	No Name				Footpath along N boundary. Laneway along W boundary.
Grange Irish	G301_8	8	Gilmores' Hill				
Grange Irish	G301_81	8	No Name				Two residences.
Grange Irish	G301_84	8	Residence				New house.
Grange Irish	G301_85	8	No Name				Several fields bulldozed into one field.
Grange Irish	G301_86	8	No Name				



LFNP DATABASE

Townland	ID	GRID	FIELD NAME	PLACE NAME	NAME ORIGIN	Folklore	Comments
Grange Irish	G301_9	8	No Name				
Grange Irish	G301_92	8	The Jib				Footpath along N boundary. Laneway along W boundary.
Grange Irish	G301_93	8	No Name				This field was three fields that have been made into one. There was a megalithic tomb in the middle field. The tomb and the boundaries have now been removed.
Grange Irish	G301_94	8	The Acre Field		Designated 'the acre' on OS map. Bounded by 'the acre' road.		Souterrain found when excavating for water pipe installation around 2003. I went into sourterrain. It was in perfect condition. It was inspected by archaeologists. Location of souterrain - on west boundary close to R173 roadway.
Grange Irish	G301_96	8	Residence - Boyles				
Grange Old	G302_1	8	Middle Field				
Grange Old	G302_12	8	Middle Field				
Grange Old	G302_14	8	Roddys'				
Grange Old	G302_16	8	Race Field		Point to point horse racing was held in this field 1930s 1940s.		
Grange Old	G302_17	8	Pond Field				
Grange Old	G302_21	8	Race Field		Point to point horse racing was held in this field 1930s 1940s.		
Grange Old	G302_3	8	Roddys'				
Grange Old	G302_4	8	Pond Field				
Grattanstown	G304_2	18	Middle Field				
Grattanstown	G304_21	18	The Train Field				
Grattanstown	G304_22	18	Upper Field				
Grattanstown	G304_8	18	Clarks' Field				
Greenlane	G307_0	14	Mullacloe				

LFNP DATABASE

Townland	ID	GRID	FIELD NAME	PLACE NAME	NAME ORIGIN	Folklore	Comments
							Source: Louth County Archives. Fertilizer Scheme register. PP293/2/1
Greenlane	G307_11	14	Dry Bridge				
Greenlane	G307_15	14	Mullacloe				
Greenlane	G307_2	14	Goodman's				
Greenlane	G307_4	14	Harpurs				
							Source: Louth County Archives. Fertilizer Scheme register. PP293/2/1. Cross park at W. Bottoms at E.
Greenlane	G307_7	14	Cross Park, The Bottoms				
							Narrow field with hill in it. Now Johnsons house.
Greenmount	G308_105	15	Garrageel				
Greenmount	G308_30	15	Kill Field				
Gunstown	G312_10	21	Ganders Neck				
Gunstown	G312_20	21	No Name				
Gunstown	G312_21	21	Low Side				
Gunstown	G312_24	21	Shed Field				
Gunstown	G312_25	21	No Name				
Gunstown	G312_28	21	Five Acres				
Gunstown	G312_8	21	No Name				
Hacklim	H313_1	17	Flax Field				CLAJ 12.2 (1950)
Hacklim	H313_10	17	Cool Lyeh Grain				CLAJ 12.2 (1950)
Hacklim	H313_11	17	Glynn				CLAJ 12.2 (1950)
Hacklim	H313_18	17	Garrett's Well				CLAJ 12.2 (1950)
Hacklim	H313_26	17	Garrett's Stone, Cly airig				CLAJ 12.2 (1950)
Hacklim	H313_3	17	Hacklim Hill				CLAJ 12.2 (1950)
Hacklim	H313_8	17	Fort Field	Garrett's Fort			CLAJ 12.2 (1950)
Haggardstown	H314_1001	12	The Cross Field				
Haggardstown	H314_1010	12	Balure Meadow				CLAS 8:2 (1934)
Haggardstown	H314_1019	12	The Paddock				
Haggardstown	H314_1025	12	No Name				
Haggardstown	H314_104	12	No Name				
Haggardstown	H314_1049	12	Clermont				
Haggardstown	H314_1068	12	Carrabraw				CLAS 8:2 (1934)
Haggardstown	H314_1083	12	Carrabeg				CLAS 8:2 (1934)
Haggardstown	H314_1101	12	The Paddock				
Haggardstown	H314_1114	12	The Cockle Hill Field				
Haggardstown	H314_1122	12	No Name				

LFNP DATABASE

Townland	ID	GRID	FIELD NAME	PLACE NAME	NAME ORIGIN	Folklore	Comments
Haggardstown	H314_1127	12	No Name				
Haggardstown	H314_1132	12	The Paddock				
Haggardstown	H314_1145	12	Balure Meadow				CLAS 8:2 (1934)
Haggardstown	H314_1178	12	The Cockle Hill Field				
Haggardstown	H314_1181	12	Carraig Ard				
Haggardstown	H314_1194	12	The Shed Field				
Haggardstown	H314_1196	12	No Name				
Haggardstown	H314_12	12	Loakers				CLAS 8:2 (1934)
Haggardstown	H314_1209	12	The Front Field				
Haggardstown	H314_1215	12	The Cockle Hill Field				
Haggardstown	H314_1290	12	Mallon's Field		After former owner.		
Haggardstown	H314_1320	12	The Flat Bottoms				
Haggardstown	H314_1324	12	Loakers				CLAS 8:2 (1934)
Haggardstown	H314_1345	12	The Shed Field				
Haggardstown	H314_1353	12	Balure Meadow				CLAS 8:2 (1934)
Haggardstown	H314_138	12	The Flat Bottoms				
Haggardstown	H314_14	12	Loakers				CLAS 8:2 (1934)
Haggardstown	H314_1432	12	No Name				
Haggardstown	H314_1438	12	The Paddock				
Haggardstown	H314_1458	12	The Shed Field				
Haggardstown	H314_1462	12	The Flat Bottoms				
Haggardstown	H314_1473	12	No Name				
Haggardstown	H314_1484	12	No Name				
Haggardstown	H314_1511	12	Carrabraw				CLAS 8:2 (1934)
Haggardstown	H314_152	12	The Shed Field				
Haggardstown	H314_1520	12	The Cockle Hill Field				
Haggardstown	H314_1521	12	No Name				
Haggardstown	H314_1532	12	The Paddock				
Haggardstown	H314_1537	12	The Back Yard				
Haggardstown	H314_1547	12	The Old Geraldines Field				
Haggardstown	H314_1575	12	Park na Stackan				CLAS 8:2 (1934)
Haggardstown	H314_1584	12	No Name				
Haggardstown	H314_1589	12	Honey Field				
Haggardstown	H314_161	12	The Flat Bottoms				
Haggardstown	H314_1618	12	The Flat Bottoms				
Haggardstown	H314_163	12	Parochial House				
Haggardstown	H314_1658	12	John Taaffe's Field				
Haggardstown	H314_1661	12	The Cockle Hill Field				
Haggardstown	H314_1672	12	The Master's Field		After Michael Carroll N.T. whose home was built in the field.		Now the Links estate.

LFNP DATABASE

Townland	ID	GRID	FIELD NAME	PLACE NAME	NAME ORIGIN	Folklore	Comments
Haggardstown	H314_1682	12	The Paddock				
Haggardstown	H314_1687	12	The Cockle Hill Field				
Haggardstown	H314_1699	12	The Cockle Hill Field				
Haggardstown	H314_173	12	Noel Murphy's				
Haggardstown	H314_1745	12	The Paddock				
Haggardstown	H314_1790	12	The Paddock				
Haggardstown	H314_1809	12	Felda Gym				
Haggardstown	H314_1812	12	The Flat Bottoms				
Haggardstown	H314_1844	12	Park na Stackan				CLAS 8:2 (1934)
Haggardstown	H314_1847	12	The Flat Bottoms				
Haggardstown	H314_1848	12	The Flat Bottoms				
Haggardstown	H314_1865	12	Balure Meadow				CLAS 8:2 (1934)
Haggardstown	H314_1866	12	No Name				
Haggardstown	H314_1867	12	The Flat Bottoms				
Haggardstown	H314_1884	12	Carrabraw				CLAS 8:2 (1934)
Haggardstown	H314_1907	12	The Flat Bottoms				
Haggardstown	H314_1941	12	The Cockle Hill Field				
Haggardstown	H314_1973	12	The Cockle Hill Field				
Haggardstown	H314_1974	12	Carrabraw				CLAS 8:2 (1934)
Haggardstown	H314_1990	12	No Name				
Haggardstown	H314_2	12	The Cockle Hill Field				
Haggardstown	H314_20	12	Park na Stackan				CLAS 8:2 (1934)
Haggardstown	H314_2019	12	The Cockle Hill Field				
Haggardstown	H314_2025	12	Cooks' Field				
Haggardstown	H314_2029	12	Park na Stackan				CLAS 8:2 (1934)
Haggardstown	H314_2040	12	No Name				
Haggardstown	H314_2043	12	Balure Meadow				CLAS 8:2 (1934)
Haggardstown	H314_2048	12	Curraghmore				CLAS 8:2 (1934)
Haggardstown	H314_2070	12	Killathrumin				CLAS 8:2 (1934)
Haggardstown	H314_209	12	No Name				
Haggardstown	H314_2093	12	The Flat Bottoms				
Haggardstown	H314_2135	12	The Flat Bottoms				
Haggardstown	H314_2136	12	No Name				
Haggardstown	H314_2141	12	The Shed Field				
Haggardstown	H314_23	12	Balure Meadow				CLAS 8:2 (1934)
Haggardstown	H314_241	12	The Flat Bottoms				
Haggardstown	H314_251	12	The Flat Bottoms				
Haggardstown	H314_258	12	The Flat Bottoms				
Haggardstown	H314_27	12	No Name				
Haggardstown	H314_289	12	Jinny Grey's Field				
Haggardstown	H314_29	12	Clermont				

LFNP DATABASE

Townland	ID	GRID	FIELD NAME	PLACE NAME	NAME ORIGIN	Folklore	Comments
Haggardstown	H314_316	12	Patrick's Field				
Haggardstown	H314_320	12	The Cockle Hill Field				
Haggardstown	H314_333	12	Balure Meadow				CLAS 8:2 (1934)
Haggardstown	H314_337	12	No Name				
Haggardstown	H314_343	12	The Cockle Hill Field				
Haggardstown	H314_358	12	The Flat Bottoms				
Haggardstown	H314_375	12	Begley's Field				
Haggardstown	H314_378	12	The Paddock				
Haggardstown	H314_385	12	The Paddock				
Haggardstown	H314_416	12	The Flat Bottoms				
Haggardstown	H314_422	12	Park na Stackan				CLAS 8:2 (1934)
Haggardstown	H314_425	12	Park na Stackan				CLAS 8:2 (1934)
Haggardstown	H314_447	12	The Cockle Hill Field				
Haggardstown	H314_453	12	Park na Stackan				CLAS 8:2 (1934)
Haggardstown	H314_456	12	Park na Stackan				CLAS 8:2 (1934)
Haggardstown	H314_469	12	Dundalk Golf Course				
Haggardstown	H314_479	12	No Name				
Haggardstown	H314_491	12	The Cockle Hill Field				
Haggardstown	H314_495	12	No Name				
Haggardstown	H314_496	12	The Big Field, The Bog Field, McKevitts'				
Haggardstown	H314_501	12	The Cockle Hill Field				
Haggardstown	H314_505	12	The Paddock				
Haggardstown	H314_508	12	No Name				
Haggardstown	H314_527	12	The Cockle Hill Field				
Haggardstown	H314_537	12	The Cockle Hill Field				
Haggardstown	H314_553	12	The Fairways Hotel				Built 1965.
Haggardstown	H314_556	12	Carrabeg				CLAS 8:2 (1934)
Haggardstown	H314_587	12	No Name				
Haggardstown	H314_598	12	Balure Meadow				CLAS 8:2 (1934)
Haggardstown	H314_615	12	The Flat Bottoms				
Haggardstown	H314_625	12	Haggardstown Old Graveyard				
Haggardstown	H314_63	12	Park na Stackan				CLAS 8:2 (1934)
Haggardstown	H314_65	12	Park na Stackan				CLAS 8:2 (1934)
Haggardstown	H314_657	12	Park na Stackan				CLAS 8:2 (1934)
Haggardstown	H314_661	12	Park na Stackan				CLAS 8:2 (1934)
Haggardstown	H314_662	12	Balure Meadow				CLAS 8:2 (1934)
Haggardstown	H314_686	12	No Name				
Haggardstown	H314_688	12	The Shed Field				
Haggardstown	H314_691	12	Park Fola Hart				CLAS 8:2 (1934)
Haggardstown	H314_747	12	The Flat Bottoms				

LFNP DATABASE

Townland	ID	GRID	FIELD NAME	PLACE NAME	NAME ORIGIN	Folklore	Comments
Haggardstown	H314_770	12	The Paddock				
Haggardstown	H314_774	12	Haggardstown Graveyard				
Haggardstown	H314_776	12	Balure Meadow				CLAS 8:2 (1934)
Haggardstown	H314_78	12	The Shed Field				
Haggardstown	H314_830	12	The Cockle Hill Field				
Haggardstown	H314_832	12	Park na Stackan				CLAS 8:2 (1934)
Haggardstown	H314_836	12	Balure Meadow				CLAS 8:2 (1934)
Haggardstown	H314_839	12	The Cockle Hill Field				
Haggardstown	H314_841	12	No Name				
Haggardstown	H314_855	12	No Name				
Haggardstown	H314_856	12	No Name				
Haggardstown	H314_864	12	The Flat Bottoms				
Haggardstown	H314_873	12	Xerox				
Haggardstown	H314_875	12	Dundalk Golf Course				
Haggardstown	H314_878	12	No Name				
Haggardstown	H314_889	12	No Name				
Haggardstown	H314_904	12	Carrabraw				CLAS 8:2 (1934)
Haggardstown	H314_907	12	The Flat Bottoms				
Haggardstown	H314_91	12	No Name				
Haggardstown	H314_924	12	Balure Meadow				CLAS 8:2 (1934)
Haggardstown	H314_934	12	The Smoothing iron				
Haggardstown	H314_951	12	The Fairways Hotel				Built 1965.
Haggardstown	H314_977	12	The Cockle Hill Field				
Haggardstown	H314_983	12	High Field				
Hamlinstown	H316_0	21	Owne's Crag				
Hamlinstown	H316_101	21	Stanleys' Calleri				
Hamlinstown	H316_104	21	Stanleys' Calleri				
Hamlinstown	H316_105	21	Kirks' Pairc Mhor				
Hamlinstown	H316_11	21	Golla				
Hamlinstown	H316_16	21	Low Pairc Ard				
Hamlinstown	H316_17	21	Stanley's Low Pair Cuir				
Hamlinstown	H316_18	21	Paric an Ti				
Hamlinstown	H316_2	21	Stanleys' High Pair Cuir				
Hamlinstown	H316_20	21	Johnny's Field				
Hamlinstown	H316_22	21	Ownies Callery				
Hamlinstown	H316_25	21	Kirks' calleri				
Hamlinstown	H316_27	21	Ownies Callery				
Hamlinstown	H316_28	21	Kirks' Ciag				
Hamlinstown	H316_29	21	Mulla Hill Kirks', Jemmy's Mulla Hill				
Hamlinstown	H316_30	21	Paric Whan				

LFNP DATABASE

Townland	ID	GRID	FIELD NAME	PLACE NAME	NAME ORIGIN	Folklore	Comments
Hamlinstown	H316_31	21	Jemmy's Mulla Hill				
Hamlinstown	H316_33	21	Lackra Philip				
Hamlinstown	H316_36	21	Big Meadow				
Hamlinstown	H316_37	21	Pairc Cuirí				
Hamlinstown	H316_39	21	Middle Green				
Hamlinstown	H316_41	21	Gate Field				
Hamlinstown	H316_42	21	Sleagh Beag				
Hamlinstown	H316_43	21	Stanleys' Bottom golla				
Hamlinstown	H316_44	21	Lynn's Mulla Hill				
Hamlinstown	H316_45	21	Bottom Meadow				
Hamlinstown	H316_47	21	Crock				
Hamlinstown	H316_48	21	McCabes' Field				
Hamlinstown	H316_5	21	Kirks' Mulla Hill				
Hamlinstown	H316_52	21	Pairc an Ti				
Hamlinstown	H316_55	21	Mulla Hill Kirks'				
Hamlinstown	H316_56	21	Pairc an mo				
Hamlinstown	H316_57	21	Middle Field, Cross Field				
Hamlinstown	H316_58	21	Pairc Ainse				
Hamlinstown	H316_59	21	Winter's calleri				
Hamlinstown	H316_60	21	Owne's Callery				
Hamlinstown	H316_61	21	Far Bottom				
Hamlinstown	H316_62	21	Faggan Naisi				
Hamlinstown	H316_63	21	Kanes' Field				
Hamlinstown	H316_64	21	Quigelys'				
Hamlinstown	H316_66	21	Pairc Capall, Mary Kellys'				
Hamlinstown	H316_68	21	Pairc Ard				
Hamlinstown	H316_70	21	High Green, Gemmy's Three Corner, Owney's Crag				
Hamlinstown	H316_71	21	Kirks' Ciag, Mulla Hill				
Hamlinstown	H316_72	21	Stanley's Top Golla				
Hamlinstown	H316_74	21	Owne's Ciag				
Hamlinstown	H316_79	21	Jemmy's Pairc Ackna Low, Jemmy's Pairc Ackna High				
Hamlinstown	H316_8	21	Long Field				
Hamlinstown	H316_82	21	Monkey Hill				
Hamlinstown	H316_84	21	Laney beg				
Hamlinstown	H316_85	21	Cross Field				
Hamlinstown	H316_86	21	Stile Field				
Hamlinstown	H316_88	21	Quinns' Pairc Ackna				
Hamlinstown	H316_89	21	Gate Field				
Hamlinstown	H316_90	21	Paric Cain				

LFNP DATABASE

Townland	ID	GRID	FIELD NAME	PLACE NAME	NAME ORIGIN	Folklore	Comments
Hamlinstown	H316_92	21	Mulla Hill Kirks'				
Hamlinstown	H316_93	21	Kirks' Mulla Hill				
Hamlinstown	H316_94	21	Usher's Sleagh Beag				
Hamlinstown	H316_96	21	Big Bottom				
Hamlinstown	H316_97	21	Pairc Mhór				
Hamlinstown	H316_98	21	Low Green				
Hamlinstown	H316_99	21	Winter's Pairc Ackna				
Hurlstone	H327_11	17	Far Road Meadow				
Hurlstone	H317_2	17	Reillys' Hill				
Hurlstone	H327_30	17	Nultys' Field				
Hurlstone	H327_32	17	Liscar (Liscor)				
Hurlstone	H327_4	17	Shank Field				
Hurlstone	H317_5	17	Round Hill				
							(Duryhole) SE end of field. Devine's lived here Northern end of field.
Hammondstown (Mosstown)	H318_34	18	Pullaguire				
Harristown	H319_0	17	House Field				
Harristown	H319_10	17	Orchard				
Harristown	H319_12	17	Peppers'				
Harristown	H319_13	17	Road Field				
Harristown	H319_14	17	Forge				
Harristown	H319_17	17	Paddock				
Harristown	H319_22	17	Forge				
Harristown	H319_23	17	Harristown House				
Harristown	H319_24	17	Lawn				
Harristown	H319_29	17	Park na Pish (Pease Park)				
Harristown	H319_30	17	Lawn Field				
Harristown	H319_31	17	Long Field				
Harristown	H319_32	17	Near Haggard				
Harristown	H319_35	17	Forge				
Harristown	H319_48	17	Bog				
Harristown	H319_50	17	Cross Field				
Harristown	H319_56	17	Lawn				
Harristown	H319_6	17	Far Haggard				
Harristown	H319_8	17	Harristown House				
Haynestown	H321_10	12	Horse Field				
Haynestown	H321_103	12	Hay Field				
Haynestown	H321_105	12	Pump Field				
Haynestown	H321_107	12	No Name				
Haynestown	H321_111	12	No Name				



LFNP DATABASE

Townland	ID	GRID	FIELD NAME	PLACE NAME	NAME ORIGIN	Folklore	Comments
Haynestown	H321_114	12	Church Field				
Haynestown	H321_119	12	No Name				
Haynestown	H321_12	12	No Name				
Haynestown	H321_134	12	Clarkes'				
Haynestown	H321_135	12	House Field				
Haynestown	H321_136	12	Savages' Field				
Haynestown	H321_139	12	Pigeon Field				
Haynestown	H321_140	12	The Spikes				
Haynestown	H321_143	12	Lower Field				
Haynestown	H321_146	12	The Back Field				
Haynestown	H321_15	12	The Quarry Field				
Haynestown	H321_150	12	The Hangman's Field				
Haynestown	H321_157	12	Watters Field				
Haynestown	H321_18	12	Beggars Lane				
Haynestown	H321_183	12	Cottage Field				
Haynestown	H321_185	12	The Lawn Field				
Haynestown	H321_199	12	No Name				
Haynestown	H321_205	12	No Name				
Haynestown	H321_222	12	The Turnip Field				
Haynestown	H321_228	12	The Paddock				
Haynestown	H321_233	12	Willie Lynchs' Field				
Haynestown	H321_236	12	Swan Field				
Haynestown	H321_240	12	The Three Acres				
Haynestown	H321_241	12	Fox Covert	Lows' Wood			
Haynestown	H321_245	12	Joe Murtagh's Fields				
Haynestown	H321_247	12	Quarry Field				
Haynestown	H321_249	12	Kevin's Field				
Haynestown	H321_255	12	No Name				
Haynestown	H321_259	12	Boiler House Field				
Haynestown	H321_260	12	Walled Garden				
Haynestown	H321_27	12	The Quarry Field				
Haynestown	H321_270	12	No Name				
Haynestown	H321_272	12	The Sluice Field				
Haynestown	H321_278	12	Walled Garden				
Haynestown	H321_28	12	The Stone wall Field				
Haynestown	H321_288	12	McGeough Park				
Haynestown	H321_297	12	Partridge Yard				
Haynestown	H321_301	12	Little Island Wood				
Haynestown	H321_304	12	Clump Field				
Haynestown	H321_308	12	No Name				
Haynestown	H321_309	12	Joe Murtagh's Fields				

LFNP DATABASE

Townland	ID	GRID	FIELD NAME	PLACE NAME	NAME ORIGIN	Folklore	Comments
Haynestown	H321_311	12	House Field				
Haynestown	H321_316	12	The Yard Field, The Bog				
Haynestown	H321_318	12	No Name				
Haynestown	H321_319	12	The Big Field				
Haynestown	H321_324	12	Ginny's Hill				
Haynestown	H321_327	12	Water Meadow				
Haynestown	H321_334	12	No Name				
Haynestown	H321_335	12	Traingle Field				
Haynestown	H321_336	12	Curti's Field				
Haynestown	H321_338	12	Carraig Ard				
Haynestown	H321_339	12	Plantan Field				
Haynestown	H321_343	12	The Mount				
Haynestown	H321_347	12	No Name				
Haynestown	H321_348	12	No Name				
Haynestown	H321_351	12	Billy Cleary's Field				
Haynestown	H321_352	12	Fox Covert	Lows' Wood			
Haynestown	H321_36	12	Brennans' Field				
Haynestown	H321_368	12	No Name				
Haynestown	H321_369	12	The Paddock				
Haynestown	H321_375	12	Begley's Field				
Haynestown	H321_381	12	No Name				
Haynestown	H321_385	12	Geraldines GFC				
Haynestown	H321_387	12	The Big Field				
Haynestown	H321_390	12	House				
Haynestown	H321_399	12	Little Island Wood				
Haynestown	H321_406	12	No Name				
Haynestown	H321_407	12	Savages' Field				
Haynestown	H321_41	12	Clermont House				
Haynestown	H321_413	12	No Name				
Haynestown	H321_414	12	No Name				
Haynestown	H321_421	12	No Name				
Haynestown	H321_430	12	Fanny's Grove				
Haynestown	H321_431	12	The Big Field				
Haynestown	H321_432	12	Big Island Wood				
Haynestown	H321_435	12	The Paddock				
Haynestown	H321_436	12	Slate Field				
Haynestown	H321_449	12	No Name				
Haynestown	H321_452	12	River Field				
Haynestown	H321_461	12	Curti's Field				
Haynestown	H321_471	12	Quarry Field				
Haynestown	H321_481	12	No Name				

LFNP DATABASE

Townland	ID	GRID	FIELD NAME	PLACE NAME	NAME ORIGIN	Folklore	Comments
Haynestown	H321_483	12	No Name				
Haynestown	H321_485	12	Paddock Wood				
Haynestown	H321_49	12	Carraig Ard				
Haynestown	H321_490	12	The Seven Acres				
Haynestown	H321_52	12	No Name				
Haynestown	H321_58	12	No Name				
Haynestown	H321_63	12	Fox Covert	Lows' Wood			
Haynestown	H321_67	12	Ten Acres				
Haynestown	H321_7	12	No Name				
Haynestown	H321_74	12	The Mount Hill				
Haynestown	H321_75	12	The Yard				
Haynestown	H321_77	12	The Quarry				
Haynestown	H321_80	12	Long Bottoms				
Haynestown	H321_82	12	Water Meadow				
Haynestown	H321_90	12	The Castle Field				
Haynestown	H321_91	12	Fanny's Grove				
Hill of Rath	H322_117	24	Bellews' Field				One of two fields called Bellew's field.
Hill of Rath	H322_147	24	Jackson's Field				
Hill of Rath	H322_15	24	Bellews' Field				One of two fields called Bellew's field.
Hill of Rath	H322_158	24	Lyon's Field				The E side of the field is bordered by an old disused laneway which runs nearly parallel to the modern road. The field contains hedgerows as oppsed to ditches.
Hill of Rath	H322_172	24	The Slang		I asked the owner and he thought it was a name for a narrow field.		According to Jonathon Pentony there was a house in this field. There was a forge owned by Cottinghams.
Hill of Rath	H322_25	24	Moonans'Field				Originally a number of fields. Modern well and pump house. W part of field contains well called Carrick well. Covered over but still there.

LFNP DATABASE

Townland	ID	GRID	FIELD NAME	PLACE NAME	NAME ORIGIN	Folklore	Comments
Hill of Rath	H322_48	24	Lyon's Field				
Hill of Rath	H322_50	24	Rás Mór	Carrick Well			The owner said his father always called it by that name and said the place was 'something to do with horses going way back'.
Hill of Rath	H322_59	24	Murphys' or King's Field				The Mell- Hill of Rath boundary ditch is particularly deep in places up to 10ft.
Hill of Rath	H322_68	24	Cottingham's Field, Saruin's Leg	The Salla Well (Sally well)			This field has been merged into one parcel from several smaller fields. Townland boundary is no longer visible. Field in both Mell and Hill of Rath. The well was housed under a stone slab and lintal structure. Now covered by small galvanise shed.
Hill of Rath	H322_7	24	Carolans' Field				Contains old quarry. Likely to be the location where in 1800s over 150 funeral urns were discovered.
Hill of Rath	H322_82	24	N.T. Murphys'	Popse's Corner			The field borders Balgathern. The SW corner of this field opens onto the road. This part of the road is called Popse's corner as told by Donal Ryan of Balgathern.
Hill of Rath	H322_89	24	Lyon's Field				
Hoathstown	H325_1	17	n/a	Tree-lined Avenue			
Hoathstown	H325_10	17	Cow Field				
Hoathstown	H325_11	17	Second Field				
Hoathstown	H325_14	17	Tent Field				

LFNP DATABASE

Townland	ID	GRID	FIELD NAME	PLACE NAME	NAME ORIGIN	Folklore	Comments
Hoathstown	H325_16	17	Threerd Field				
Hoathstown	H325_19	17	Grass Bottom				
Hoathstown	H325_2	17	Shed Field				
Hoathstown	H325_20	17	Seven Paddocks				
Hoathstown	H325_21	17	The Meadow				
Hoathstown	H325_22	17	House Field				
Hoathstown	H325_24	17	Jordans' Hill				
Hoathstown	H325_26	17	Cross Field				
Hoathstown	H325_27	17	House Field				
Hoathstown	H325_29	17	Paddock				
Hoathstown	H325_32	17	Angular Bog				
Hoathstown	H325_33	17	Black Bottom				
							'The race field where Mr. Gray says races were held before the Mullacurry course was established' CLAJ 13.4 (1956 ).
Hoathstown	H325_34	17	Race Field				
Hoathstown	H325_35	17	Grass Bottom				
Hoathstown	H325_4	17	Garden				
Hoathstown	H325_40	17	Flat Bottom				
Hoathstown	H325_42	17	Mount Field				
Hoathstown	H325_43	17	Jumping Arena				
Hoathstown	H325_44	17	House Farm Yard	Hoathstown House			
Hoathstown	H325_45	17	Little Meadow				
Hoathstown	H325_46	17	Grass Bottom				
Hoathstown	H325_47	17	Derelect House, Garden				
Hoathstown	H325_49	17	First Field				
Hoathstown	H325_5	17	n/a	Gate Lodge			
Hoathstown	H325_50	17	Jordans' Bog				
Hoathstown	H325_52	17	Cloves beg				
Hoathstown	H325_53	17	Derelect House, Garden				
Hoathstown	H325_55	17	Far High				
Hoathstown	H325_58	17	Quarry Field				
Hoathstown	H325_59	17	Jordans' Bog				
Hoathstown	H325_6	17	Paddock				
Hoathstown	H325_60	17	Coal Field				
Hoathstown	H325_64	17	Quarry Field				
Hoathstown	H325_65	17	Flat Bottom				
Hoathstown	H325_66	17	Far Field				
Hoathstown	H325_68	17	Field Below House				

LFNP DATABASE

Townland	ID	GRID	FIELD NAME	PLACE NAME	NAME ORIGIN	Folklore	Comments
Hoathstown	H325_70	17	Near High				
Hoathstown	H325_71	17	Eleven Acres				
Hoathstown	H325_72	17	Quarry Field				
Hoathstown	H325_75	17	Ruined House				
Hoathstown	H325_8	17	Bog Field				
Hurlstone	H327_17	17	Benny's Hill				
Hurlstone	H327_18	17	River Field				
Hurlstone	H327_2	17	Stone Field				The Hurl Stone stands in the NW corner from which the townland gets its name.
Hurlstone	H327_3	17	Cockey Warren				
Hurlstone	H327_8	17	Pea Field				
Irishstown	I328_0	14	White Bog				
Irishstown	I328_1	14	The Bleach				
Irishstown	I328_10	14	Larney more				
Irishstown	I328_15	14	Twelve Acre				
Irishstown	I328_16	14	Haggard Field				
Irishstown	I328_18	14	White Bog				
Irishstown	I328_20	14	Larney more				
Irishstown	I328_21	14	Mullyard				
Irishstown	I328_24	14	Castle Field				
Irishstown	I328_25	14	Seggarows				
Irishstown	I328_26	14	Cailin Cam				
Irishstown	I328_4	14	Berrins'				
Irishstown	I328_5	14	Pound				
Irishstown	I328_7	14	Gravel Hole				
Irishstown	I328_9	14	Short Field				
Jenkinstown	J329_101	8	Glanny the Scrub				
Jenkinstown	J329_106	8	The Lios				
Jenkinstown	J329_111	8	Road Field				
Jenkinstown	J329_115	8	Steve's Long Field				
Jenkinstown	J329_119	8	Croc na'grews (pron. gruse)				
Jenkinstown	J329_123	8	Well Field				
Jenkinstown	J329_125	8	Allie's Field				
Jenkinstown	J329_126	8	The Curragh				
Jenkinstown	J329_127	8	Behind Murphys				
Jenkinstown	J329_128	8	Under the Rock				Flax ground (hole) in corner of field.
Jenkinstown	J329_13	8	Tom's Middle Field				
Jenkinstown	J329_133	8	Harry's Fields				

LFNP DATABASE

Townland	ID	GRID	FIELD NAME	PLACE NAME	NAME ORIGIN	Folklore	Comments
Jenkinstown	J329_136	8	Middle Field				
Jenkinstown	J329_137	8	Globberson Field				
Jenkinstown	J329_139	8	Pairc Cormac				
Jenkinstown	J329_145	8	The Round Mountain	Standing stone, Garry of Glasses, Corner rock, Clorney, Cellar, Cliff rock			
Jenkinstown	J329_15	8	Under the Rock				Flax ground (hole) in corner of field.
Jenkinstown	J329_158	8	Tom's Plan				Plan is a designation of land area near mountain when land was being surveyed/ planted as per John Finnegan.
Jenkinstown	J329_159	8	Lios Dubh				
Jenkinstown	J329_163	8	Tom's Field				
Jenkinstown	J329_164	8	Spout Field				
Jenkinstown	J329_17	8	Harry's Fields				
Jenkinstown	J329_178	8	Murphys' Under the Door				
Jenkinstown	J329_179	8	Box Field				
Jenkinstown	J329_186	8	New Line Field				
Jenkinstown	J329_192	8	Wild Acre				
Jenkinstown	J329_195	8	Hughes' Bog		Bog in part of field.		
Jenkinstown	J329_199	8	Toner's Garden				
Jenkinstown	J329_206	8	Hanis's Field				
Jenkinstown	J329_210	8	Under the House				
Jenkinstown	J329_215	8	Croc Bán				
Jenkinstown	J329_217	8	Globberson Field				
Jenkinstown	J329_221	8	Murphys' Middle Field				
Jenkinstown	J329_227	8	River Field				
Jenkinstown	J329_240	8	The Meadow				
Jenkinstown	J329_25	8	Parnagastin				Collie the robber. Raparee was in a cave at this location.
Jenkinstown	J329_251	8	Pump Field				
Jenkinstown	J329_264	8	The Hanging Field				
Jenkinstown	J329_277	8	Behind the House				
Jenkinstown	J329_291	8	Harry's Field				
Jenkinstown	J329_292	8	The Hollow				
Jenkinstown	J329_293	8	The Soup Kitchen				
Jenkinstown	J329_294	8	Road Field				
Jenkinstown	J329_298	8	Glan Wan				
Jenkinstown	J329_30	8	Paddock				

LFNP DATABASE

Townland	ID	GRID	FIELD NAME	PLACE NAME	NAME ORIGIN	Folklore	Comments
Jenkinstown	J329_300	8	Bush Field				
Jenkinstown	J329_303	8	Culaboy Mor				Colly the robber lived here in Colly's cave. He was a raparee from Co. Meath.
Jenkinstown	J329_308	8	Floodie's Field				
Jenkinstown	J329_309	8	Under Campbells				
Jenkinstown	J329_316	8	Paic a Lawn				
Jenkinstown	J329_331	8	Gemise Larry's				
Jenkinstown	J329_332	8	Drem Field				
Jenkinstown	J329_339	8	White plan				
Jenkinstown	J329_35	8	Floodie's Field				
Jenkinstown	J329_352	8	Panda thornach				
Jenkinstown	J329_353	8	Whin Field				
Jenkinstown	J329_36	8	Fort Plan				
Jenkinstown	J329_361	8	Far Brae				
Jenkinstown	J329_369	8	Glanny Oge				
Jenkinstown	J329_37	8	Road Field				
Jenkinstown	J329_370	8	The Whinney Lios				
Jenkinstown	J329_374	8	Quarry Field				
Jenkinstown	J329_379	8	Round Mountain				
Jenkinstown	J329_381	8	Under the House				
Jenkinstown	J329_385	8	Wild Acre				
Jenkinstown	J329_387	8	Murphys' Middle Field				
Jenkinstown	J329_391	8	Murphys' Plan				Flax hole in this field.
Jenkinstown	J329_404	8	Croc a Lios				
Jenkinstown	J329_405	8	Croc a Lios				
Jenkinstown	J329_409	8	Croc a Lios				
Jenkinstown	J329_410	8	Croc na Breana				
Jenkinstown	J329_415	8	Tom's Under the Door, Biddie Nennie's Garden				
Jenkinstown	J329_420	8	Tom's Field				
Jenkinstown	J329_428	8	Bog Field				
Jenkinstown	J329_46	8	Wild Acre				
Jenkinstown	J329_5	8	The Long Field				
Jenkinstown	J329_57	8	The Big Field				
Jenkinstown	J329_65	8	Molly's Bog				
Jenkinstown	J329_74	8	Behind Murphys				
Jenkinstown	J329_78	8	Petie's Field				
Jenkinstown	J329_87	8	Cnoc Bán				
Jenkinstown	J329_88	8	Globberson Field				



LFNP DATABASE

Townland	ID	GRID	FIELD NAME	PLACE NAME	NAME ORIGIN	Folklore	Comments
Jenkinstown	J329_89	8	Canter Field				
Jenkinstown	J329_9	8	Croc na Gua				
Kearneystown	K332_5	21	Sixty Acre				
Kearneystown	K332_8	21	Stone Field				
Keerhan	K333_10	23	The Middle Field				
Keerhan	K333_12	23	Reillys' Field		Previous owner was Jame Reilly.		
Keerhan	K333_15	23	The Pigeon Field				
Keerhan	K333_16	23	Pentony's Two Fields				
Keerhan	K333_17	23	Pentony's Two Fields				
Keerhan	K333_2	23	Pentony's Two Fields				
Keerhan	K333_20	23	Pentony's Two Fields				
							The Carricks name refers to the river flowing inot the Mattock here at the forked ford. The Carricks was the local name of the river which is named the Delvin on the map.
Keerhan	K333_22	23	The Carricks	The Alt Gabhla			
Keerhan	K333_23	23	Pentony's Two Fields				
Keerhan	K333_24	23	Moonens'		Previous landowners.		
Keerhan	K333_25	23	Trainors' Field				
Keerhan	K333_26	23	The Paddock				
Keerhan	K333_28	23	Connolly's Field, The Burrows, The Bugland				Bugland is not bogland. May be a reference to ragwort.
Keerhan	K333_6	23	The House Field				
Keerhan	K333_7	23	Devins Field				
Keeverstown	K334_4	21	Shan Well Field				
Keeverstown	K334_41	21	Shan Well Field				
Kellystown	K335_1	21	The Cross Field				Ramblers football team trained there (1940s).
Kellystown	K335_10	21	Pay Field				
Kellystown	K335_11	21	Stone Field				
Kellystown	K335_12	21	Devil's Acre, Bowden's, Windmill Field				Devil's acre S end.
Kellystown	K335_14	21	Well Field				
Kellystown	K335_18	21	Bottom Meadow, Low Pay Field				

LFNP DATABASE

Townland	ID	GRID	FIELD NAME	PLACE NAME	NAME ORIGIN	Folklore	Comments
Kellystown	K335_19	21	The Railway Field				
Kellystown	K335_2	21	The Bush Field				
Kellystown	K335_3	21	Bottom Meadows				
Kellystown	K335_4	21	Bottom Meadows, Lower Near Gate Field				
Kellystown	K335_5	21	Near Gate Field				
Kellystown	K335_6	21	School House Field				The principal from Kellystown school lived in the house on the corner of the field.
Kellystown	K335_7	21	Little Field				
Kellystown	K335_9	21	Lane Field				Lane linking Pentony farm in Brittas to Kellystown road.
Kilcroney	K337_101	11	Curtis'				This field was across the road from Crawley's house where the famous eviction happened in 1881.
Kilcroney	K337_103	11	The School Field				This field was the site for the old school.
Kilcroney	K337_104	11	House Field				
Kilcroney	K337_107	11	Woods Family				
Kilcroney	K337_109	11	Well Field				
Kilcroney	K337_11	11	The Loft Field				The farmyard along this field has a two storey old farmhouse with a lofted shed.
Kilcroney	K337_110	11	The Near Paddock				
Kilcroney	K337_112	11	Woods Family				
Kilcroney	K337_115	11	The House Field				
Kilcroney	K337_117	11	The Far Paddock				
Kilcroney	K337_118	11	Woods Family				
Kilcroney	K337_121	11	The Haggert Field				
Kilcroney	K337_127	11	Campbells'				
Kilcroney	K337_129	11	Campbells'				
Kilcroney	K337_134	11	The Hill Field				
Kilcroney	K337_136	11	The Sallys				
Kilcroney	K337_14	11	The Forge				
Kilcroney	K337_142	11	Woods Family				
Kilcroney	K337_143	11	Mackins'				

LFNP DATABASE

Townland	ID	GRID	FIELD NAME	PLACE NAME	NAME ORIGIN	Folklore	Comments
Kilcrone	K337_146	11	The Stable Field				
Kilcrone	K337_147	11	Bromage				
Kilcrone	K337_15	11	Bog Meadow				
Kilcrone	K337_150	11	The Pond Field				There used to be a spring in the centre of the field which caused a pond to form.
Kilcrone	K337_151	11	Bog Field				
Kilcrone	K337_160	11	Crawleys'				
Kilcrone	K337_162	11	Woods Family				
Kilcrone	K337_163	11	Pat's Field				
Kilcrone	K337_167	11	The stream Field				
Kilcrone	K337_168	11	Cutaway Bog				
Kilcrone	K337_170	11	The Boiler Field				
Kilcrone	K337_171	11	Farmyard				
Kilcrone	K337_177	11	The Hollow				The old house adjoining this field is also referred to as the hollow.
Kilcrone	K337_20	11	Hamills'				
Kilcrone	K337_23	11	Crawleys'				Thatched house and a garden which was the scene of the famous eviction.
Kilcrone	K337_24	11	Hamills'				
Kilcrone	K337_27	11	Mr. Wilson's Garden				
Kilcrone	K337_28	11	Woods Family				
Kilcrone	K337_3	11	McArdles'				
Kilcrone	K337_30	11	The Mount Field				
Kilcrone	K337_31	11	The Mount Field				
Kilcrone	K337_4	11	Crawleys'				Thatched house and a garden which was the scene of the famous eviction.
Kilcrone	K337_40	11	Curtis'				
Kilcrone	K337_41	11	Woods Family				
Kilcrone	K337_43	11	The Cassan				
Kilcrone	K337_44	11	McArdles'				
Kilcrone	K337_45	11	The Pump Field				
Kilcrone	K337_46	11	The Sallys				
Kilcrone	K337_47	11	Woods Family				

LFNP DATABASE

Townland	ID	GRID	FIELD NAME	PLACE NAME	NAME ORIGIN	Folklore	Comments
Kilcroney	K337_53	11	Crawleys'				
Kilcroney	K337_55	11	Crawleys'				
Kilcroney	K337_57	11	Mullaghnachait				From this field you are supposed to be able to see the spires of seven churches.
Kilcroney	K337_59	11	The Lake Field				
Kilcroney	K337_6	11	The Big Coole				
Kilcroney	K337_66	11	Woods Family				
Kilcroney	K337_68	11	The Middle Coole				
Kilcroney	K337_70	11	The Carraig				
Kilcroney	K337_72	11	Curtis'				
Kilcroney	K337_74	11	Mount Field				
Kilcroney	K337_77	11	Quigelys'				
Kilcroney	K337_8	11	Woods Family				
Kilcroney	K337_80	11	White Field				
Kilcroney	K337_81	11	The stream Field				
Kilcroney	K337_83	11	Woods Family				
Kilcroney	K337_88	11	Gartlands'				
Kilcroney	K337_9	11	Woods Family				
Kilcroney	K337_93	11	Bush Field				
Kilcroney	K337_94	11	Rooney's				
Kilcroney	K337_96	11	The Chapel Field				There is an old map that mentions a burial ground but no other evidence. There was supposed to be a church in the field.
Kilcroney	K337_98	11	McMahons'				
Kilcurly	K338_0	6	The Calf Field		Field beside farm divided into two paddocks- near calf field and far calf field.		As well as an electric fence dividing field N-S. There is a seasonal stream N-S which overflows from fishers stream/millpond at north of field. Site of ringfort in this field. No RMP.

LFNP DATABASE

Townland	ID	GRID	FIELD NAME	PLACE NAME	NAME ORIGIN	Folklore	Comments
Kilcurly	K338_1	6	Dunbin Field		Dunbin is the adjoining townland to the S.		Bordered on E and S by stream which join at SE corner. Row of trees on E side. Old railway to N.
Kilcurly	K338_10	6	n/a	Clarkes Lane			Lane from Kilcurly Road that led to the Clarke's home- a beautiful old thatched cottage- now gone. Two piers and wing walls still at entrance though lane now used now.
Kilcurly	K338_11	6	Grove		Part of field known as the Grove as there are trees in this triangular part. There is a large chestnut tree and 10 newly planted trees- saplings- in March 2012. Oak and birch.		There used to be two semi-detached houses here. They were lived in in the 1950s. Traces of the stones/slabs from them in the ground. Own and Margaret Campbell and 8 children lived in one. Rodgers in the other.
Kilcurly	K338_13	6	n/a	House on the Railway	House built in 1987 by Donard McCabe. Land bought from CIE and was old railway.		There's a well on the property and sheds to rear. Oak tree at front of house must have grown up when railway closed. It's quite large now. Part of railway stones/ wall at entrance on Dunbin Road
Kilcurly	K338_16	6	Bullock Field				Clump of six beech trees in NE corner. Whins bordering N and E of field. Wild cherry near E side (old).

LFNP DATABASE

Townland	ID	GRID	FIELD NAME	PLACE NAME	NAME ORIGIN	Folklore	Comments
Kilcurly	K338_17	6	Front Field		Field in front of Kilkerley House [Kilcurly House]. There was originally a tennis court in the field beside the house.		Slight inclines where tennis court was in the 1920s/1930s. Well on west side at laneway in small pump house. Previously know as the Meadow field by M.V. McKevevtt who died in 1944.
Kilcurly	K338_18	6	Finnegans Field		I am guessing this was called Finnegans after the Finnegans who lived across the Cortial Road to N and who had a shop there.		Some bushes on hill in NE corner.
Kilcurly	K338_19	6	House				House a plot which was originally part of Finnegans field. Name of house 'Sasso'. Laneway to S.
Kilcurly	K338_2	6	Old GraveYard		In old maps this is marked as a disused graveyard.	No church has ever been mapped in this area but local history has it that the original Kilcurly church may have been in this area.	A clump (ring) of trees surrounded in past by stones. Four sycamores and about 27 larch/evergreen trees. Stone kerbing visible enclosing site. Site marked 'Old Burial ground' on 1835 ed. of OS 6-inch map.
Kilcurly	K338_20	6	The Nine Acre		Known as the nine acre. Though it is a large field of approx 23 acres. Presumably there was an enclosed 9 acre field originally.		
Kilcurly	K338_24	6	House				See K338-58

LFNP DATABASE

Townland	ID	GRID	FIELD NAME	PLACE NAME	NAME ORIGIN	Folklore	Comments
Kilcurly	K338_25	6	Pigeon Field				Fishers Stream to E. Reached by crossing small bridge (over steam in bog) from S. Two souterrains were discovered in 1987 when bog was being reclaimed and stones dug from field to fill in bog. They were mapped but knocked down
Kilcurly	K338_29	6	No Name				See K338-58
Kilcurly	K338_31	6	The Tailor's Garden			Known as the Taylors Garden. A man called Fisher used to live in a house (now gone) at stream to the N (Fishers Stream).	This field was part of the Nugent estate which was split up by the Land Commission. Kirks, McCullaghs and McArdles got the land (see 56 also).
Kilcurly	K338_33	6	Back of Railway or The Big Meadow		Previously known as the Big Meadow.		Fishers Stream runs along S side. Boggy at SE of field. Old Railway line to N.
Kilcurly	K338_34	6	Near Road Field				
Kilcurly	K338_35	6	Paddock Across Road		At SE corner of this field there is an old railway bridge over which the train passed. Formerly known as Lady Jane's Bridge (Jane McKane? Previous owner).		Small field S of Carrick road with Fishers Stream on W side. This was where flax was soaked in pits when grown on the farm. Fishers Steam runs under Carrick Road. There are two stone arches/ bridges which it runs through.
Kilcurly	K338_38	6	n/a	Lambes' Farm			In old maps a sand pit is marked to N of this field. No traces now. No name to field.

LFNP DATABASE

Townland	ID	GRID	FIELD NAME	PLACE NAME	NAME ORIGIN	Folklore	Comments
Kilcurly	K338_39	6	The Nine Acre		Known as the nine acre. Though is is a large field of approx 23 acres. Presumably there was an enclosed 9 acre field originally.		
Kilcurly	K338_4	6	No Name				House [40] is owned by Tommy and Margaret Mulholland. Field previously owned by Jem McGeogh who lived in a house (gone now) opposite houses in field. 42/44. Jem worked a quarry in W part of this field.
Kilcurly	K338_41	6	Conlons Hollow		Conlons or Conlons Hollow.	Supposed to be a ghost in Conlons Hollow.	
Kilcurly	K338_42	6	Far Road Field				Pair of stone piers and iron gate at NW corner of field. Old railway gates at SW corner (crossing with railway line originally here). Great Northern Railway ran along S of field. Some it obvious with 2 hedges but it has been reclaimed into field at E end.
Kilcurly	K338_45	6	No Name				See K338-58
Kilcurly	K338_46	6	Near Long Field				Well in field- SW corner. Small pump house. New house in NE corner. Formerly 2 houses here. Known then as house on hill.



LFNP DATABASE

Townland	ID	GRID	FIELD NAME	PLACE NAME	NAME ORIGIN	Folklore	Comments
Kilcurly	K338_5	6	McCullaghs' Field		Named by John McElroy (who rents the field) as McCulloughs field as they were the previous owners.		Field opposite (no. 18) called Finnegans. There used to be a house where it met Kilcurly road. It was lived in by Jem and Mary Finnegan who had a shop there. There was a well behind house. Building demolished in 1990s.
Kilcurly	K338_50	6	Farm- Kilkerley Dairy		Line of trees at W boundary. 2 piers left with iron gate.	Eleven-bay hayshed in yard. Originally built in 1915 (9 bays) for £175 (bill exists). Bought in 1883 by Arthur McKeveatt. Old mill in yard powered by water mill. One well in garden of house which used to be called Kilkerley cottage.	Stream (Fishers) runs through farm. 2 large stone sheds and one stone shed (small). This latter has stone with name (T. Flemming 1922) carved on. Water pump in stream to supply cattle.
Kilcurly	K338_51	6	Martins, May's, Near Crokers, Far Crokers		Formerly known as Haggard Field. Now the N end paddock known as Martins (Paddy Martin- head milkman lived in house at 66). S end known as Mays Paddock - after May Casey who had a shop at Rices Bridge.		Middle of 51 called Near and Far Crockers (small hills?). Fishers stream at SE boundary and millpond.
Kilcurly	K338_52	6	The Grove		Trees at W of field probably why it is called the Grove.		Fishers Stream on N side. Laneway on S and E side.
Kilcurly	K338_53	6	No Name				See K338-58
Kilcurly	K338_56	6	The Well Field		Well near where old house was to S of field (knocked in 1980s).		Was Nugent estate. Kirks got 30, 31, 28, 3, 56 from Land Commission.

LFNP DATABASE

Townland	ID	GRID	FIELD NAME	PLACE NAME	NAME ORIGIN	Folklore	Comments
Kilcurly	K338_58	6	House				There used to be a sandpit on N side of Cortial Road where houses are- numbers 53/29/45/24. House in approx 2/3 acre. Campbells lived in it. The Barney Shevlin. Now owned by his nephew Declan? Shevlin.
Kilcurly	K338_59	6	Clarkes' Field		Named after Clarkes - the neighbouring farm.		Fishers Stream at S boundary (townland boundary).
Kilcurly	K338_6	6	Ten Paddocks		Paddock with ash tree on outcrop is called twisted tree paddock or crooked ash. Field put into paddocks for the dairy farm in the 1950s - 1960s. Old iron gate and two round piers to east leading to lane.	Mr. Quinn (teaches in Kilkerley) used to say that Seamus Dall McCuarta lived at NE rocky area beside end of McKevetts back lane and this is where he saw the fairies who made him blind but gave him the gift of poetry.	35 acre field divided into 10 paddocks. Rocky hills to NE and E with grass and gorse. E hill has one ash tree with distinctive twist in trunk (like an elbow). Has several large stones on top of each other-created recently in the 1990s by Arthur McKevevt.
Kilcurly	K338_60	6	n/a	Kilkerley House			Stone piers and iron gates at entrance to Grove (52). Kilkerley House, garden and upper farmyard - partially enclosed by old stone wall. Disused well at wall of hayshed in upper yard. Old orchard to E of house. 18 apple trees.
Kilcurly	K338_61	6	Larkins or The Paling Field		Neighbours at E were Larkins.		Formerly called the Paling field. Divided into 5 paddocks.

LFNP DATABASE

Townland	ID	GRID	FIELD NAME	PLACE NAME	NAME ORIGIN	Folklore	Comments
Kilcurly	K338_62	6	n/a	The Fairy Fort	Recent name. Called the fairy fort in the 1990s and early 2000s by the young McKevetts.		It is a small hill with 6 beech trees. EC: Small steep mound planted with beech trees. On sloping ground overlooking bog. No RMP. Marked on 1835 OS map as a fort.
Kilcurly	K338_64	6	Far Long Field		46 beside it known as Near Long.		
Kilcurly	K338_65	6	Bog				Approx 15 acres of low lying land known as the bog. Has crannog in it.
Kilcurly	K338_8	6	Crannog		Crannog. Ditch around it made when draining bog in 1987.	Bog was said to have been a lake originally so the crannog was a true island. Shells in peat found when drainage work done in 1987.	
Kilcurly	K338_9	6	n/a	Front Lane	Front land leading from Carrickmacross Road to Kilerley House [Kilcurly House]. This continues to Kilerley Road as back lane passing over Fishers Steam near end of land.	Ghost horse - the Beleeka-races down the lane at night! Michael McKevevtt, who lived here until 1944 had a racehorse called the Beleeka- so that I suppose is where the name came from.	100 yards from Carrick Road lane passes over a bridge - built in the 1990s for cattle to pass . Further up there is an old iron gate on right with one round pier. And further at Kilerley House there is a black iron gate with 2 piers.
Kilcurry	K339_1	4	Tom's Field				Arable land.
Kilcurry	K339_14	4	The Hilly Field				Arable land.
Kilcurry	K339_15	4	Crilly's Field				Arable land.
Kilcurry	K339_18	4	Grave Yard				
Monascrebe	K339_19	4	Old Farm Field				
Kilcurry	K339_2	4	The Church Field				
Kilcurry	K339_20	4	Old Farm Field				
Kilcurry	K339_22	4	Crilly's Field				
Kilcurry	K339_24	4	Bottom Field				Arable land.
Kilcurry	K339_25	4	Ploughing Field				Arable land.
Kilcurry	K339_28	4	River Field				

LFNP DATABASE

Townland	ID	GRID	FIELD NAME	PLACE NAME	NAME ORIGIN	Folklore	Comments
Kilcurry	K339_29	4	Barn Field				
Kilcurry	K339_30	4	Marshy Field, Kitchen Field				Very marshy in places. Arable land.
Kilcurry	K339_5	4	The Low Field				Arable land.
Kilcurry	K339_6	4	Gort-na-gcapall		Ploughed field of the horses.		
Killally (Ballybarrack)	K341_0	12	Annie's Fields		Named after a former owner. Member of the Costello family.		The fields are now the property of the Quigley and Oakes families of Blackrock and the McGovern family of Dublin.
Killally (Ballybarrack)	K341_1	12	Annie's Fields		Named after a former owner. Member of the Costello family.		The fields are now the property of the Quigley and Oakes families of Blackrock and the McGovern family of Dublin.
Killally (Ballybarrack)	K341_10	12	Sandy's Field				
Killally (Ballybarrack)	K341_12	12	The Back of the House	Sidella			Old lane runs from the workhouse. This old road was built during the famine relief works which afforded a route less severe than the workhouse hill for weary travellers. Sidella may be an abervation of Straid eile. Another way.
Killally (Ballybarrack)	K341_13	12	The Middle Field				
Killally (Ballybarrack)	K341_14	12	Killally Field				
Killally (Ballybarrack)	K341_17	12	The Pauper's Graveyard				Used from 1853 to 1905 for the interment of inmates from the Dundalk Union workhouse in the nearby townland of Rath.
Killally (Ballybarrack)	K341_18	12	n/a	St. Clare's Well			
Killally (Ballybarrack)	K341_19	12	The Pond Field				

LFNP DATABASE

Townland	ID	GRID	FIELD NAME	PLACE NAME	NAME ORIGIN	Folklore	Comments
Killally (Ballybarrack)	K341_22	12	Killally House				Residence of Joe Sands
Killally (Ballybarrack)	K341_23	12	The Meadow				
Killally (Ballybarrack)	K341_7	12	The Rockey Field	Sidella			A quarry always existed here. Much more of which was blown out in order procure rocks to use as a foundation for the new Dublin-Belfast bypass adjoining.
Killally (Ballybarrack)	K341_9	12	Sandy's Field				
Killally (Clonmore)	K342_1	19	Big Mill Field				
Killally (Clonmore)	K342_16	19	Muillean Eadaigh				Tuck mill stood on these fields. Mullean Eadaigh the mill of the clothes or cloth.
Killally (Clonmore)	K342_19	19	Well Field				
Killally (Clonmore)	K342_2	19	Little Mill Field				
Killally (Clonmore)	K342_20	19	Muillean Eadaigh				Tuck mill stood on these fields. Mullean Eadaigh the mill of the clothes or cloth.
Killally (Clonmore)	K342_24	19	Brian's Acre				This name survives from 1788. See enclosed estate map.
Killally (Clonmore)	K342_26	19	Hands' Field				
Killally (Clonmore)	K342_28	19	Cool Field or Badger's Garden				
Killally (Clonmore)	K342_3	19	Orchard Field				
Killally (Clonmore)	K342_32	19	Big Mill Field				
Killally (Clonmore)	K342_34	19	Ram Field				Name appears on estate map in 1788 and is still used.
Killally (Clonmore)	K342_38	19	Drain Field				
Killally (Clonmore)	K342_4	19	Orchard Field				
Killally (Clonmore)	K342_41	19	Bleach Green				Names from 1788 map.
Killally (Clonmore)	K342_43	19	Little Mill Field				
Killally (Clonmore)	K342_8	19	Muillean Eadaigh				Tuck mill stood on these fields. Mullean Eadaigh the mill of the clothes or cloth.
Killartery	K344_12	22	The Ceallachar				
Killartery	K344_21	22	Maguires' Well				

LFNP DATABASE

Townland	ID	GRID	FIELD NAME	PLACE NAME	NAME ORIGIN	Folklore	Comments
Killeen	K345_0	11	Old Forge				
Killeen	K345_1	11	Back Hill				
Killeen	K345_10	11	Cnoc Arda		Although the name suggests a high hill it is actually a small hillock in the centre of the field.		A deep stream runs along the E boundary of the field which is coming from a nearby bog and runs into the River Glyde.
Killeen	K345_13	11	Front Hill				There was an old house and forge along the road in this field over 100 years ago - no trace remains on these. There is also rock showing nearby.
Killeen	K345_14	11	Hanging Hill		This field is facing N and is underhanging from the S-facing higher hill- thus its name.		A large spring at bottom of field is piped underground as far as road and continues onto River Glyde.
Killeen	K345_15	11	Fergaghs Field		Its name comes from the name of the adjoining townland Feraghs.		
Killeen	K345_2	11	Halpennys' Hill			An old tale was that an underground tunnel which started in Knockabbey castle came under the Glyde River and emerged on top of this hill.	This field was named after the family who lived across the road opposite field. There was also a Windcharger on top of the hill around 1900. This was used for charging large dry batteries and for grinding corn.

LFNP DATABASE

Townland	ID	GRID	FIELD NAME	PLACE NAME	NAME ORIGIN	Folklore	Comments
Killeen	K345_4	11	Mount Field		There was a mound in this field which was removed over 100 years ago. A story is that there was an old stone coffin found and some bones around the mound when it was excavated. The townland name Killeen mean a burial place for infants.		
Killeen	K345_5	11	Tailor's Field		This field name comes from an adjoining field in the townland of Hoarstown where a tailor lived in the early 1900s.	Story has it that there was a flax hole near the spring on the N boundary.	On the E boundary of the field an evergreen planting of approx 30 trees were planted during the 1960s. A mass path also crossed this field used for mass going people to Louth village church and to school. It was used up until c.1965.
Killeen	K345_9	11	The Orchard				This was the old orchard of the old farmhouse. There is only one apple tree remaining! It is a Worcester Premain. The new farmhouse was built here in 1952 when most of the fruit trees were removed.
Killin (Kane)	K346_0	8	Srazz				
Killin (Kane)	K346_1	8	The Braze				
Killin (Kane)	K346_11	8	Srazz				
Killin (Kane)	K346_13	8	Bush Field				
Killin (Kane)	K346_14	8	Seven Acres				
Killin (Kane)	K346_17	8	The Braze				
Killin (Kane)	K346_18	8	Gardens				
Killin (Kane)	K346_19	8	Waterworks				

LFNP DATABASE

Townland	ID	GRID	FIELD NAME	PLACE NAME	NAME ORIGIN	Folklore	Comments
Killin (Kane)	K346_2	8	Middle Field				
Killin (Kane)	K346_20	8	Waterworks				
Killin (Kane)	K346_24	8	Srazz				
Killin (Kane)	K346_26	8	The Braze				
Killin (Kane)	K346_27	8	Round Hill				
Killin (Kane)	K346_3	8	Under the Garden				
Killin (Kane)	K346_31	8	Srazz				
Killin (Kane)	K346_32	8	McCanns'				
Killin (Kane)	K346_36	8	Waterworks				
Killin (Kane)	K346_38	8	Pairc na Horna				
Killin (Kane)	K346_39	8	Peggie's Field				
Killin (Kane)	K346_4	8	The Braze				
Killin (Kane)	K346_40	8	The Braze				
Killin (Kane)	K346_41	8	The Braze				
Killin (Kane)	K346_45	8	Big Field				
Killin (Kane)	K346_46	8	Gardens				
Killin (Kane)	K346_5	8	The Braze				
Killin (Kane)	K346_50	8	Gardens				
Killin (Kane)	K346_53	8	Behind the Haggard				
Killin (Kane)	K346_57	8	Old Clover				
Killin (Kane)	K346_58	8	Pairc na Cullaun				
Killin (Kane)	K346_59	8	Hughes' Field				
Killin (Kane)	K346_62	8	Killin House				
Killin (Kane)	K346_63	8	Lime Kiln Field				
Killin (Kane)	K346_65	8	The Braze				
Killin (Kane)	K346_68	8	The Braze				
Killin (Kane)	K346_69	8	The Braze				
Killin (Kane)	K346_70	8	Hanlons' Field				
Killin (Kane)	K346_72	8	The Braze				
Killin (Kane)	K346_74	8	Daisy Field				
Killin (Kane)	K346_76	8	Srazz				
Killin (Kane)	K346_78	8	Mickles Hill				
Killin (Kane)	K346_8	8	Under the Lawn				
Killin (Kane)	K346_80	8	Fort Field				
Killin (Kane)	K346_82	8	Srazz				
Killin (Kane)	K346_83	8	Gardens				
Killin (Kane)	K346_84	8	The Braze				
Killin (Kane)	K346_9	8	The Braze				
Killincoole	K348_0	11	Readypenny Pub				
Killincoole	K348_10	11	Reeds Field				
Killincoole	K348_124	11	Mackins' Near Field				



LFNP DATABASE

Townland	ID	GRID	FIELD NAME	PLACE NAME	NAME ORIGIN	Folklore	Comments
Killincoole	K348_125	11	Readypenny White House Field				
Killincoole	K348_127	11	Trainors' Pub Field				
Killincoole	K348_143	11	Dundalk Meadow				
Killincoole	K348_150	11	Bungalow Field				
Killincoole	K348_151	11	Nine Acre Field				
Killincoole	K348_154	11	Hollands' Hill Upper				
Killincoole	K348_19	11	Duffys' Garden				
Killincoole	K348_37	11	Pump Field, Fort Field				Two fields, Named N to S.
Killincoole	K348_43	11	Trainors' Field				
Killincoole	K348_57	11	Wee Field, Rock Field, Style Field				Three fields. Named N to S.
Killincoole	K348_75	11	Duffys' Garden				
Killincoole	K348_86	11	Hollands' Hill Lower				
Killincoole	K348_96	11	Mackins' Far Field				
Killineer	K349_0	24	Halligans'				This farm with no dwelling belongs to Halligan family. The last of that family died in past year. No data from any neighbour re any known field names.
Killineer	K349_1	24	The Road Paddock				
Killineer	K349_100	24	New Grass				
Killineer	K349_101	24	The Flat Field				
Killineer	K349_103	24	Middle Hill	Red Mountain			
Killineer	K349_104	24	Abernattys'				This field was sold recently. Terry King owned this farm before Murphy. He took out all the hedgerows it is now one field. The quarry at 104 provided gravel for construction of new motorway. Recently filled in.
Killineer	K349_106	24	The Long Field				
Killineer	K349_109	24	The Rock Field		Limestone rock protruding in field.		
Killineer	K349_112	24	The Corner				

LFNP DATABASE

Townland	ID	GRID	FIELD NAME	PLACE NAME	NAME ORIGIN	Folklore	Comments
Killineer	K349_113	24	Halligans'				This farm with no dwelling belongs to Halligan family. The last of that family died in past year. No data from any neighbour re any known field names.
Killineer	K349_115	24	Behan's Field				
Killineer	K349_120	24	Halligans'				This farm with no dwelling belongs to Halligan family. The last of that family died in past year. No data from any neighbour re any known field names.
Killineer	K349_124	24	Back Field				
Killineer	K349_125	24	Under the Reservoir				
Killineer	K349_127	24	Well Field				
Killineer	K349_128	24	No Name				This comprises Barnattin Reservoir.
Killineer	K349_129	24	Small Bottom				
Killineer	K349_130	24	The Bottom Field				
Killineer	K349_133	24	The Big Field				
Killineer	K349_134	24	Twelve Acre				
Killineer	K349_135	24	The Bottoms				
Killineer	K349_138	24	Under the Reservoir				
Killineer	K349_139	24	The Back Field				
Killineer	K349_140	24	The House Field				
Killineer	K349_141	24	Halligans'				This farm with no dwelling belongs to Halligan family. The last of that family died in past year. No data from any neighbour re any known field names.
Killineer	K349_142	24	Middle Field				
Killineer	K349_143	24	McGinns' Field				
Killineer	K349_144	24	House Field				Bounded on W side by old coach road Dublin to Belfast.
Killineer	K349_145	24	Moonans' Field				

LFNP DATABASE

Townland	ID	GRID	FIELD NAME	PLACE NAME	NAME ORIGIN	Folklore	Comments
Killineer	K349_146	24	House Field				
Killineer	K349_147	24	Pond Field				
Killineer	K349_148	24	Twelve Acre				
Killineer	K349_149	24	The Hill Field				
Killineer	K349_150	24	Lawn Field				
Killineer	K349_151	24	Shed Field				
Killineer	K349_154	24	Larry's Field				
Killineer	K349_155	24	Fox Cover				
Killineer	K349_156	24	Side Field				
							This farm with no dwelling belongs to Halligan family. The last of that family died in past year. No data from any neighbour re any known field names.
Killineer	K349_16	24	Halligans'				
Killineer	K349_160	24	The House Field				
Killineer	K349_162	24	Moss's Field				
							This field was sold recently. Terry King owned this farm before Murphy. He took out all the hedgerows it is now one field. The quarry at 104 provided gravel for construction of new motorway. Recently filled in.
Killineer	K349_164	24	Abernattys'				
Killineer	K349_165	24	Field at Yard				
							This farm with no dwelling belongs to Halligan family. The last of that family died in past year. No data from any neighbour re any known field names.
Killineer	K349_167	24	Halligans'				
Killineer	K349_168	24	Road Field				
Killineer	K349_17	24	The Vegetable Field				
Killineer	K349_170	24	The Paddock				
Killineer	K349_175	24	Flat Bottom				

LFNP DATABASE

Townland	ID	GRID	FIELD NAME	PLACE NAME	NAME ORIGIN	Folklore	Comments
Killineer	K349_176	24	The Bottoms				Tobair na Solais- The well of light.
Killineer	K349_177	24	Field with Hole				
Killineer	K349_179	24	Quarry Field				
Killineer	K349_181	24	Drained Field				
Killineer	K349_182	24	The Shangs				
							This farm with no dwelling belongs to Halligan family. The last of that family died in past year. No data from any neighbour re any known field names.
Killineer	K349_183	24	Halligans'				
Killineer	K349_186	24	Road Field				
Killineer	K349_188	24	Flat Bottom				
Killineer	K349_192	24	Middle Hill	Red Mountain			
Killineer	K349_193	24	Middle Hill	Red Mountain			
							This farm with no dwelling belongs to Halligan family. The last of that family died in past year. No data from any neighbour re any known field names.
Killineer	K349_194	24	Halligans'				
Killineer	K349_196	24	The Twelve Acres				
Killineer	K349_201	24	The Lone bush				
							This farm with no dwelling belongs to Halligan family. The last of that family died in past year. No data from any neighbour re any known field names.
Killineer	K349_203	24	Halligans'				

LFNP DATABASE

Townland	ID	GRID	FIELD NAME	PLACE NAME	NAME ORIGIN	Folklore	Comments
							This field was sold recently. Terry King owned this farm before Murphy. He took out all the hedgerows it is now one field. The quarry at 104 provided gravel for construction of new motorway. Recently filled in.
Killineer	K349_204	24	Abernattys'				
Killineer	K349_205	24	The Shangs				
Killineer	K349_208	24	No Name				
Killineer	K349_209	24	No Name				
Killineer	K349_21	24	No Name				This comprises Barnattin Reservoir.
Killineer	K349_210	24	The Gallop	Red Mountain			
Killineer	K349_211	24	The Gallop	Red Mountain			
Killineer	K349_213	24	Moore's Bottoms				
Killineer	K349_214	24	Bellans' Field				
Killineer	K349_215	24	Paddy's Field				
Killineer	K349_216	24	Field at Yard				
Killineer	K349_219	24	The Paddocks				
Killineer	K349_220	24	The Paddock				
Killineer	K349_221	24	The Paddock				
Killineer	K349_23	24	House Field	Mason's Yard			Mason's yard used as stop for changing horses on old Dublin-Belfast road. This yard is beside field.
Killineer	K349_24	24	Halligans'				This farm with no dwelling belongs to Halligan family. The last of that family died in past year. No data from any neighbour re any known field names.
Killineer	K349_26	24	No Name				This comprises Barnattin Reservoir.
Killineer	K349_27	24	Pond Field				
Killineer	K349_29	24	Kearneys' Field				
Killineer	K349_33	24	The Gallop	Red Mountain			

LFNP DATABASE

Townland	ID	GRID	FIELD NAME	PLACE NAME	NAME ORIGIN	Folklore	Comments
Killineer	K349_34	24	The Bottoms				Tobair na Solais- The well of light.
Killineer	K349_35	24	The Yard Field				
Killineer	K349_37	24	Back Field				
Killineer	K349_4	24	The Bottoms				
Killineer	K349_44	24	Moores' Bottoms				
Killineer	K349_5	24	The Hill Field				
Killineer	K349_50	24	Moores' Field				
							When the Pope(JPII) visited Drogheda ion 29/9/79 the site of the altar was in this field. A marked stone indicating the event is located in this field. The cross that was part of the altar is opposite field K349_112 in Killimeer along main road.
Killineer	K349_51	24	The Pope's Field				
Killineer	K349_52	24	Barrs' Wood				
Killineer	K349_56	24	Well Field				
Killineer	K349_58	24	Style Field				
Killineer	K349_6	24	The Small Field				
Killineer	K349_60	24	No Name				This comprises Barnattin Reservoir.
Killineer	K349_61	24	No Name				This area comprises Killineer Reservoir.
Killineer	K349_63	24	South Field				
							This farm with no dwelling belongs to Halligan family. The last of that family died in past year. No data from any neighbour re any known field names.
Killineer	K349_64	24	Halligans'				
Killineer	K349_65	24	Middle Hill	Red Mountain			
Killineer	K349_67	24	The Road Paddock				
Killineer	K349_68	24	McNallys' Field				
Killineer	K349_69	24	McNallys' Field				
Killineer	K349_71	24	The Bottoms				

LFNP DATABASE

Townland	ID	GRID	FIELD NAME	PLACE NAME	NAME ORIGIN	Folklore	Comments
Killineer	K349_72	24	The Bottoms				
Killineer	K349_73	24	Middle Hill	Red Mountain			
Killineer	K349_74	24	Well Field				
Killineer	K349_76	24	The Yard Field				
Killineer	K349_8	24	House Field				
Killineer	K349_81	24	The Paddock				
Killineer	K349_83	24	The Cottage Field				
							This farm with no dwelling belongs to Halligan family. The last of that family died in past year. No data from any neighbour re any known field names.
Killineer	K349_85	24	Halligans'				
Killineer	K349_86	24	Neary's Field, The Hill				
Killineer	K349_88	24	The Gallop	Red Mountain			
Killineer	K349_89	24	Sar's Field		Sar's field came from a man called Sarsfield.		
Killineer	K349_93	24	The Garden				
Killineer	K349_95	24	South Field				
Killineer	K349_97	24	Pond Field				
Killineer	K349_98	24	The Twelve Acres				
							Dairy farm. On the death of Mrs. Jane Carroll in 1913 her farm was sold in 1915 to John McGuinness (maternal grandfather fo the present owner).
Killycronee	K351_0	6	Dwelling and Farm Yard				
					Well and water pump at E end adjacent to farmyard.		
Killycronee	K351_1	6	Pump Field				
Killycronee	K351_10	6	Well Field				
							Bordering the former McDonnell farm in Carrickallen.
Killycronee	K351_12	6	McDonnells' Field				
Killycronee	K351_13	6	Wee Field				

LFNP DATABASE

Townland	ID	GRID	FIELD NAME	PLACE NAME	NAME ORIGIN	Folklore	Comments
Killycronee	K351_14	6	Kellys' Hill		Killycrony bridge is known locally as Kelly's bridge due to the farm in adjoining Crossbeagh was owned by Willie Kelly in 19th c. and into 20th c.		
Killycronee	K351_15	6	Paling Field				
Killycronee	K351_18	6	Bridge Field				Adjacent to Cracker's field.
Killycronee	K351_2	6	Biddy Rice's				
Killycronee	K351_3	6	Kellys' Bridge Field		Adjacent to Killcrony bridge. Locally called Kelly's bridge due to local Kelly farm in Crossabeagh.		
Killycronee	K351_4	6	Cracker's		'Cracker' McArdle lived in nearby farm place in the 19th century.		
Killycronee	K351_5	6	Dwelling and Farmyard			This was the residence of James (the cracker) McArdle in the mid-19th c. (Tempest 1909, 98).	
Killycronee	K351_6	6	Fattening Field, High Field				
Killycronee	K351_8	6	Hall Field, Flat Field		Hall field in front of hall door.		
Kilpatrick	K352_0	17	Railings Lower				
Kilpatrick	K352_1	17	Paddock				
Kilpatrick	K352_10	17	Corra Con				
Kilpatrick	K352_11	17	Bridge Field				
Kilpatrick	K352_14	17	Railings Lower				
Kilpatrick	K352_17	17	Railings Lower				
Kilpatrick	K352_19	17	Carricks				
Kilpatrick	K352_20	17	Chapel Field				Site of church before Ballapousta church was built.
Kilpatrick	K352_21	17	Clan Lea				
Kilpatrick	K352_22	17	Bottoms of Lyons' Field				
Kilpatrick	K352_23	17	Bridge Field				
Kilpatrick	K352_25	17	Railings Lower				



LFNP DATABASE

Townland	ID	GRID	FIELD NAME	PLACE NAME	NAME ORIGIN	Folklore	Comments
Kilpatrick	K352_26	17	Bridge Field				
Kilpatrick	K352_29	17	Clan Lea				
Kilpatrick	K352_31	17	Quarry				
Kilpatrick	K352_32	17	Railings Lower				
Kilpatrick	K352_33	17	Cross Field				
Kilpatrick	K352_34	17	Bridge Field				
Kilpatrick	K352_35	17	Clan Lea				
Kilpatrick	K352_36	17	Bridge Field				
Kilpatrick	K352_38	17	Chapel Field				Site of church before Ballapousta church was built.
Kilpatrick	K352_40	17	New cemetary				
Kilpatrick	K352_46	17	Bridge Field				
Kilpatrick	K352_49	17	Bridge Field				
Kilpatrick	K352_5	17	Moonans'				
Kilpatrick	K352_51	17	Poll Bui				
Kilpatrick	K352_52	17	Railings Lower				
Kilpatrick	K352_53	17	Bridge Field				
Kilpatrick	K352_55	17	Moonans'				
Kilpatrick	K352_56	17	Moonans'				
Kilpatrick	K352_58	17	Railings Upper				
Kilpatrick	K352_59	17	Carricks				
Kilpatrick	K352_6	17	Bridge Field				
Kilpatrick	K352_60	17	Bridge Field				
Kilpatrick	K352_61	17	Carry Cam				
Kilpatrick	K352_63	17	Fattening Field				
Kilpatrick	K352_65	17	Bridge Field				
Kilpatrick	K352_66	17	The Moat				
Kilpatrick	K352_67	17	Railings Lower				
Kilpatrick	K352_68	17	Well Field				
Kilpatrick	K352_69	17	Bridge Field				
Kilpatrick	K352_7	17	Railings Upper				
Kilpatrick	K352_70	17	Railings Upper				
Kilpatrick	K352_71	17	Bridge Field				
Kilpatrick	K352_72	17	Tobar na hUisce		St. Patricks field is in the field.		
Kilpatrick	K352_73	17	Bridge Field				
Kilpatrick	K352_75	17	Railings Lower				
Kilpatrick	K352_76	17	Quarry Field				
Kilpatrick	K352_78	17	Poll Bui				
Kilpatrick	K352_79	17	Coarse Meadows				

LFNP DATABASE

Townland	ID	GRID	FIELD NAME	PLACE NAME	NAME ORIGIN	Folklore	Comments
Kilpatrick	K352_81	17	Cross Field				
Kilpatrick	K352_83	17	House, Yard, Garden, Lawn Kilpatrick House				Kilpatrick House built by Boylan in 1812 later with additions by Patrick McGee 1894.
Kilpatrick	K352_84	17	Bridge Field				
Kilpatrick	K352_85	17	Bridge Field				
Kilpatrick	K352_87	17	Tober na hUisce				
Kilpatrick	K352_9	17	The Liss				
Kilpatrick	K352_91	17	Bridge Field				
Kilpatrick	K352_93	17	Chapel Field				Site of church before Ballapousta church was built.
Kilpatrick	K352_94	17	Chapel Field				Site of church before Ballapousta church was built.
Kilpatrick	K352_96	17	Bridge Field				
Kilsaran	K353_103	15	Garden				Source: Louth County Archives. Fertilizer Scheme register. PP293/2/1
Kilsaran	K353_104	15	Kilsaran House				Burma road connects Kilsaran Hosue to Miss Anne's lane built during the Burma war.
Kilsaran	K353_107	15	Grove				Grove football field.
Kilsaran	K353_108	15	Minnie Mulroy's				
Kilsaran	K353_109	15	Dowdall				
Kilsaran	K353_111	15	Brennans' Hill				
Kilsaran	K353_112	15	Whinny Rock (Mount)	The Holy Land			
Kilsaran	K353_113	15	Bishop's Field				
Kilsaran	K353_12	15	Brick Field				The bricks were dug to build the malt house, brewery and Kilsaran House.
Kilsaran	K353_122	15	Old Kilsaran Village				
Kilsaran	K353_124	15	The Well Field	The Holy Land			Known as Holy Land because originally owned by monseignor Stokes (Dundalk) who sold it to Joe Neary.

LFNP DATABASE

Townland	ID	GRID	FIELD NAME	PLACE NAME	NAME ORIGIN	Folklore	Comments
							Rock field, Newtowndarver. There was a 'dug out' between paddock and 2nd field during the war of Independence. An old neighbour saw a dead body being carried away one night. The fields were merged and old ditches removed.
Kilsaran	K353_13	15	Kilsaran House				
Kilsaran	K353_130	15	The Herd's Field				
Kilsaran	K353_143	15	Skag's Field	The Holy Land			
Kilsaran	K353_145	15	Toller				Flax mill of 12th century. Stone wall under ash tree remains of mill race in stream.
Kilsaran	K353_146	15	Abbey Field				Site of Kilsaran farm. Site of knight templar abbey.
Kilsaran	K353_148	15	The Hill Field	The Holy Land			Known as Holy Land because originally owned by monseignor Stokes (Dundalk) who sold it to Joe Neary.
Kilsaran	K353_19	15	The Sand Pit	The Holy Land			
Kilsaran	K353_23	15	Old Kilsaran Village				
Kilsaran	K353_30	15	Duffys' Farmyard Field or Sheils' Hill				One of the oldest oak trees in county. Line of trees planted to the sea to honour some king.
Kilsaran	K353_33	15	McDermotts' Flat				
Kilsaran	K353_37	15	Paddock				Source: Louth County Archives. Fertilizer Scheme register. PP293/2/1
Kilsaran	K353_49	15	The Meadow				

LFNP DATABASE

Townland	ID	GRID	FIELD NAME	PLACE NAME	NAME ORIGIN	Folklore	Comments
Kilsaran	K353_5	15	Brick Field				Source: Louth County Archives. Fertilizer Scheme register. PP293/2/1
Kilsaran	K353_50	15	The Tuller				
Kilsaran	K353_51	15	Bishop's Field				
Kilsaran	K353_53	15	Bull Field				Source: Louth County Archives. Fertilizer Scheme register. PP293/2/1
Kilsaran	K353_62	15	Lodge Field				Source: Louth County Archives. Fertilizer Scheme register. PP293/2/1
Kilsaran	K353_69	15	Big Field				Source: Louth County Archives. Fertilizer Scheme register. PP293/2/1
Kilsaran	K353_73	15	Maguires' shop				
Kilsaran	K353_77	15	The Wood Field	The Holy Land			Known as Holy Land because originally owned by monseignor Stokes (Dundalk) who sold it to Joe Neary.
Kilsaran	K353_78	15	Bradys'				
Kilsaran	K353_80	15	The Tuller				
Kilsaran	K353_95	15	Bradys'				
Kilsaran	K353_99	15	Brennans' Hill				Stone house. Pre-dates Kilsaran House. Called Brennan's house.
Knockaboys	K356_13	13	The Cricks				
Knockaboys	K356_16	13	Hugh Marron's Field				
Knockaboys	K356_19	13	The Cricks				
Knockaboys	K356_8	13	Hugh's Field				
Knockatober	K360_19	18	The Road Field				The road runs along the longest boundary of this narrow field.
Knockatober	K360_2	18	The Quarry Field		Quarry beside it.		
Marshallrath	K360_3	18	Old House Field				

LFNP DATABASE

Townland	ID	GRID	FIELD NAME	PLACE NAME	NAME ORIGIN	Folklore	Comments
							The Cruk shee was part of what is now K360_4 and its position is near the modern house K360_24.
Knockatober	K360_4	5	Cruk shee or Slippy's				
Knocknagoran	K367_138	5	Wheen na Lannie				
Knocknagoran	K367_148	5	Cronk na hEaglaise				
Knocknagoran	K367_170	5	The Jib				Strip in field near road.
Knocknagoran	K367_194	5	Mulligans' Brea				
Knocknagoran	K367_217	5	Pairc Ginny				
Knocknagoran	K367_22	5	Forths				
			HollyWood's Stoney Bit , Cronc				
Knocknagoran	K367_252	5	Mor				
Knocknagoran	K367_309	5	Sandy's Bays				
Knocknagoran	K367_384	5	Cronc na Haice				
Knocknagoran	K367_4	5	Sandy's Bays				
Knocknagoran	K367_439	5	Cronnie				
Knocknagoran	K367_442	5	Meadow				
Knocknagoran	K367_460	5	Cille Cuim				
Knocknagoran	K367_57	5	Parc Mor				
Knocknagoran	K367_59	5	TeamPoll Labhraise				
Knocknagoran	K367_69	5	Tiogh Eolas, Glen na Gaoith				
Knocknagoran	K367_98	5	Par chrita, Tir na Nog				
Lacnagreagh	L369_10	6	Bog				
Lacnagreagh	L369_12	6	Fort Field				
Lacnagreagh	L369_15	6	Bottom Field, Two Rocks				
Lacnagreagh	L369_19	6	Mollie				
Lacnagreagh	L369_2	6	The Rock, Bog Field				
Lacnagreagh	L369_20	6	Site of Dwelling				
Lacnagreagh	L369_22	6	Two Dwellings				
Lacnagreagh	L369_23	6	Big Field				This field is aforested with a tree plantation.
Lacnagreagh	L369_24	6	Lake Field				
Lacnagreagh	L369_25	6	Rock Field				
Lacnagreagh	L369_26	6	Dwelling House				
Lacnagreagh	L369_28	6	The Dry Field				
Lacnagreagh	L369_3	6	Splink				
Lacnagreagh	L369_30	6	Drumsinnot Hill				
Lacnagreagh	L369_31	6	Head of Road				
Lacnagreagh	L369_32	6	Far Field				
Lacnagreagh	L369_4	6	Kellys' Gap				

LFNP DATABASE

Townland	ID	GRID	FIELD NAME	PLACE NAME	NAME ORIGIN	Folklore	Comments
Lacnagreagh	L369_5	6	No Name				
Lacnagreagh	L369_6	6	Ringfort				
Lacnagreagh	L369_7	6	House Field				
Lacnagreagh	L369_8	6	Bottom Field, Two Rocks				
Lacnagreagh	L369_9	6	Long Field				
Lagavooren (West)	L371_28	24	Galbraiths' Fields		From Galbraith's bakery.		
Lagavooren (West)	L371_304	24	Weir Hope		Called after a Weir family.		
Lagavooren (West)	L371_389	24	Galbraiths' Fields		From Galbraith's bakery.		
Lagavooren (West)	L371_459	24	Bully's Acre		Burial place for the poor from workhouse.		German plane crash in 1939-45 war. One large memorial cross.
Lagavooren (West)	L371_657	24	Meadow View Field				Originally a sports field. Now partially landscaped. Adjacent railway bridge.
Lagavooren (West)	L371_694	24	Connor's Field or The Farmers Field				
Lagavooren (West)	L371_844	24	Galbraiths' Fields		From Galbraith's bakery.		
Lagavooren (West)	L371_880	24	Weir Hope		Called after a Weir family.		
Lagavooren (West)	L371_899	24	Weir Hope		Called after a Weir family.		
Lagavooren (West)	L371_903	24	Priest's Field			Bad luck to steal from orchard.	
Lagavooren (West)	L371_960	24	Weir Hope		Called after a Weir family.		
Lagavooren (West)	L371_999	24	Galbraiths' Fields		From Galbraith's bakery.		
Lambtown	L373_2	14	Second Field				
Lambtown	L373_6	14	Bullock Park				
Lambtown	L373_7	14	First Field				
Lambtown	L373_9	14	The Bog				
Lawlesstown	L375_0	18	Kit's Field		Called after the farmer Kit Hand who owned field & lived there.		
Lawlesstown	L375_1	18	The Back of the Garden				
Lawlesstown	L375_10	18	The Garden				

LFNP DATABASE

Townland	ID	GRID	FIELD NAME	PLACE NAME	NAME ORIGIN	Folklore	Comments
Lawlesstown	L375_15	18	End of the Haggard Lane				
Lawlesstown	L375_16	18	The Old Garden				
Lawlesstown	L375_17	18	Kit's hand				
Lawlesstown	L375_25	18	The Quarry Field				
Lawlesstown	L375_31	18	The Rocks				
Lawlesstown	L375_32	18	The Haggard Field				
Lawlesstown	L375_34	18	Kit's Field		Called after the farmer Kit Hand who owned field & lived there.		
Lawlesstown	L375_38	18	The Garden				
Lawlesstown	L375_4	18	Kit's Field		Called after the farmer Kit Hand who owned field & lived there.		
Liberties of Carlingford	L376_1004	5	Nine Acre				
Liberties of Carlingford	L376_1020	5	Tom Brown's				
Liberties of Carlingford	L376_1031	5	Site of Moininne's Monastery	Roskey			
Liberties of Carlingford	L376_104	5	O'Neills' Field or Reservoir Field				
Liberties of Carlingford	L376_1048	5	Pat McShane's Garden				
Liberties of Carlingford	L376_107	5	Sally's or Donnelly's				
Liberties of Carlingford	L376_1075	5	Dunstables				
Liberties of Carlingford	L376_1076	5	Badgers				
Liberties of Carlingford	L376_1088	5	Back Field				
Liberties of Carlingford	L376_1093	5	O'Neills' River				
Liberties of Carlingford	L376_1098	5	Martins' Field				
Liberties of Carlingford	L376_1100	5	The Meadow				
Liberties of Carlingford	L376_1112	5	The Lay				
Liberties of Carlingford	L376_1118	5	Sprout Field				
Liberties of Carlingford	L376_1138	5	Back Field				
Liberties of Carlingford	L376_1139	5	Big Field				
Liberties of Carlingford	L376_114	5	Pigeon Field				
Liberties of Carlingford	L376_1150	5	Blind Lane Field				
Liberties of Carlingford	L376_1174	5	Connor's Field				
Liberties of Carlingford	L376_1197	5	Badgers				
Liberties of Carlingford	L376_1203	5	Thorntons' Field				
Liberties of Carlingford	L376_1210	5	The Polacure				
Liberties of Carlingford	L376_1247	5	Ruderforts				
Liberties of Carlingford	L376_1260	5	Salt pans (Rutherford)				

LFNP DATABASE

Townland	ID	GRID	FIELD NAME	PLACE NAME	NAME ORIGIN	Folklore	Comments
Liberties of Carlingford	L376_1265	5	Prouts Field				Source: Louth County Archives. Fertilizer Scheme register. PP293/2/1
Liberties of Carlingford	L376_1291	5	Mulhollands'				
Liberties of Carlingford	L376_1299	5	Salt pans (Rutherford)				
Liberties of Carlingford	L376_13	5	Connor's Field				Source: Louth County Archives. Fertilizer Scheme register. PP293/2/1
Liberties of Carlingford	L376_1322	5	Mountain Fields				
Liberties of Carlingford	L376_1340	5	Hughie's Field				Source: Louth County Archives. Fertilizer Scheme register. PP293/2/1
Liberties of Carlingford	L376_1349	5	Lockingloas				
Liberties of Carlingford	L376_1365	5	McCanns'				
Liberties of Carlingford	L376_1385	5	Sloanes' Meadow				Mass rock.
Liberties of Carlingford	L376_1396	5	Football Field				
Liberties of Carlingford	L376_1401	5	River Field				
Liberties of Carlingford	L376_1405	5	Pur Lane				
Liberties of Carlingford	L376_143	5	Bailies				
Liberties of Carlingford	L376_156	5	The Mause				
Liberties of Carlingford	L376_161	5	Ellen Gioda				
Liberties of Carlingford	L376_168	5	Winning Hill				Gerry Carroll's stone house built there.
Liberties of Carlingford	L376_174	5	Mulligans' Hill				
Liberties of Carlingford	L376_199	5	James Brown's				
Liberties of Carlingford	L376_201	5	Big Meadow, Wee Meadow, Lower Field, Old House Field				
Liberties of Carlingford	L376_204	5	Mulligans' Stripe				
Liberties of Carlingford	L376_222	5	Old walls				
Liberties of Carlingford	L376_223	5	Front Field				
Liberties of Carlingford	L376_225	5	Shillties Lough				
Liberties of Carlingford	L376_226	5	Big Tom's				
Liberties of Carlingford	L376_238	5	Sprout Field				
Liberties of Carlingford	L376_242	5	Blewitts'				
Liberties of Carlingford	L376_254	5	Salt pans (Rutherford)				
Liberties of Carlingford	L376_257	5	Macy's Field				
Liberties of Carlingford	L376_267	5	O'Neills' Maggie 'the Vet'				
Liberties of Carlingford	L376_270	5	Pete McKeivitt's				



LFNP DATABASE

Townland	ID	GRID	FIELD NAME	PLACE NAME	NAME ORIGIN	Folklore	Comments
Liberties of Carlingford	L376_272	5	Sprout Field				
Liberties of Carlingford	L376_285	5	Mena's Garden				
Liberties of Carlingford	L376_289	5	Site of Moininne's Monastery	Rooskey			
Liberties of Carlingford	L376_291	5	Kevin's, Marlys'				
Liberties of Carlingford	L376_292	5	Goldern River				
Liberties of Carlingford	L376_296	5	James Brown's				
Liberties of Carlingford	L376_300	5	Boyles'				
Liberties of Carlingford	L376_301	5	Parkes				
Liberties of Carlingford	L376_302	5	Parkes				
Liberties of Carlingford	L376_311	5	Badgers				
							Land slopes steeply at foothills of mountain land.
Liberties of Carlingford	L376_318	5	McGuinness' Molly				
Liberties of Carlingford	L376_329	5	The Meadow				
Liberties of Carlingford	L376_347	5	Three Corner Field				
Liberties of Carlingford	L376_354	5	Neillie				
Liberties of Carlingford	L376_36	5	Lockuntons, Aavestadts				
Liberties of Carlingford	L376_373	5	Brae Field				
Liberties of Carlingford	L376_396	5	Pigeon Field				
Liberties of Carlingford	L376_397	5	James Brown's				
Liberties of Carlingford	L376_398	5	The Mile House lands				
Liberties of Carlingford	L376_40	5	St. Patrick's River				
Liberties of Carlingford	L376_410	5	McGratans'				
Liberties of Carlingford	L376_412	5	Back McDonalds'				
Liberties of Carlingford	L376_437	5	Badgers				
Liberties of Carlingford	L376_455	5	O'Neills' Field or Reservoir Field				
Liberties of Carlingford	L376_460	5	The Bog Field , Whites'				
Liberties of Carlingford	L376_481	5	Badgers				
Liberties of Carlingford	L376_483	5	Back of Boyles'				
Liberties of Carlingford	L376_484	5	Back of Boyles'				
Liberties of Carlingford	L376_519	5	Keenans' Field				
Liberties of Carlingford	L376_523	5	Badgers				
Liberties of Carlingford	L376_528	5	Tom Brown's				
Liberties of Carlingford	L376_536	5	Tom Brown's				
Liberties of Carlingford	L376_551	5	Seven Acre Field				
Liberties of Carlingford	L376_560	5	Middle Field				
Liberties of Carlingford	L376_561	5	Winnie Hill (Whinny hill?)				
Liberties of Carlingford	L376_567	5	Badgers				
Liberties of Carlingford	L376_571	5	Woods' Meadows				

LFNP DATABASE

Townland	ID	GRID	FIELD NAME	PLACE NAME	NAME ORIGIN	Folklore	Comments
							Land slopes steeply at foothills of mountain land.
Liberties of Carlingford	L376_587	5	McGuinness' Molly				
Liberties of Carlingford	L376_591	5	Tom Brown's				
Liberties of Carlingford	L376_606	5	Barney's				
Liberties of Carlingford	L376_618	5	The Quarry Field				
Liberties of Carlingford	L376_625	5	The Quarry Field				
Liberties of Carlingford	L376_635	5	McGratans'				
Liberties of Carlingford	L376_646	5	Ronan's Hill				
Liberties of Carlingford	L376_647	5	Ruderforts				
Liberties of Carlingford	L376_662	5	Site of Moininne's Monastery	Rooskey			
Liberties of Carlingford	L376_699	5	Hanlons'				
Liberties of Carlingford	L376_701	5	Coarse Field				
Liberties of Carlingford	L376_719	5	Shillties Lough				
Liberties of Carlingford	L376_72	5	Forty's Fields				
Liberties of Carlingford	L376_724	5	Two mile landing				
Liberties of Carlingford	L376_73	5	Marlys'				
Liberties of Carlingford	L376_730	5	The Sand Hole				
Liberties of Carlingford	L376_742	5	The Mile Landing				
Liberties of Carlingford	L376_772	5	Seven Acre Field				
Liberties of Carlingford	L376_780	5	Ellen Gioda				
Liberties of Carlingford	L376_782	5	Rooskey Church	Rooskey			
Liberties of Carlingford	L376_79	5	The Sally Field				
Liberties of Carlingford	L376_790	5	Michael Bray				
Liberties of Carlingford	L376_813	5	Nine Acres				
							Old walls. Peter Boyle lot. Irishman to win F.A. Cup in England. Sheffield Utd.
Liberties of Carlingford	L376_82	5	Flax Hole				
Liberties of Carlingford	L376_828	5	Parkes				
Liberties of Carlingford	L376_829	5	Mullagh bWees				
Liberties of Carlingford	L376_833	5	Reids				
Liberties of Carlingford	L376_838	5	Bailies				
Liberties of Carlingford	L376_859	5	Mountain Field				
Liberties of Carlingford	L376_86	5	Keenan, McDonald's River				
Liberties of Carlingford	L376_869	5	Badgers				
Liberties of Carlingford	L376_87	5	James Brown's				
Liberties of Carlingford	L376_872	5	Henerys' Field				
Liberties of Carlingford	L376_88	5	Matthes' Hill				
Liberties of Carlingford	L376_886	5	Martins'				
Liberties of Carlingford	L376_888	5	Abbey Garden, Mill				

LFNP DATABASE

Townland	ID	GRID	FIELD NAME	PLACE NAME	NAME ORIGIN	Folklore	Comments
Liberties of Carlingford	L376_917	5	Hallow				
Liberties of Carlingford	L376_92	5	Park Eilish				
Liberties of Carlingford	L376_926	5	The Cronk				
Liberties of Carlingford	L376_95	5	The Brae				
Liberties of Carlingford	L376_967	5	Marlys'				
Liberties of Carlingford	L376_987	5	Cratha or Monastery Field	Rooskey			
Liberties of Carlingford	L376_997	5	The Back Hill				
Liscorry	L378_1	24	McGinns'				
Liscorry	L378_2	24	McGinns'				
Liscorry	L378_3	24	McGinns'				
Liscorry	L378_4	24	McGinns'				
Liscorry	L378_5	24	McGinns'				
Liscorry	L378_6	24	McGinns'				
Liscorry	L378_8	24	McGinns'				
Liscorry	L378_9	24	McGinns'				
Lisdoo	L379_269	7	The Major's				
Lismanus	L381_14	18	The Liss Field				CLAJ 10:2 (1942)
Lismanus	L381_37	18	Bradys' Field				CLAJ 10:2 (1942)
Lisnawully	L382_104	7	Camp Field		See L382_348		
Lisnawully	L382_117	7	Quarry Field		Quarry field	King Willaim camped here with his generals in the army 1690 Battle of the Boyne. An iron cauldron [found] here reputed to be from this era and used by the army.	The Barly Turk horse was stabled in the yard, along with the king's own horse and this Barley Turk was one of the original 3 foundation stallions for today's race horses (world wide).
Lisnawully	L382_140	7	Doctor's Field		May have been named because of the healing powers from the pond water spring or because there were doctors in the Cox family. Some were renowned inventors.	King William's army and their horses drank from the spring waters on the pond and were refreshed and healed both before and after the Battle of the Boyne (as to did St. Brigid & scholars).	The periscope was invented here by Shaun Cox. Also the pirex glass ware was invented by some Cox. Another relation of the family, cousin Kathleen Cox was a famous potter.
Lisnawully	L382_193	7	Doctor Field		See L382_140		

LFNP DATABASE

Townland	ID	GRID	FIELD NAME	PLACE NAME	NAME ORIGIN	Folklore	Comments
Lisawully	L382_263	7	Fort Field		There is a fort in this field (a cashel with bank) on which are clumps of trees, enclosed by ancient Louth stone walls and remains of Cu Cullains grave & Eimer his wife.	Stepping stones in wall form part of the mass path leading to the high field where mass was said in secret in the troubled times by Oliver Plunket. Herer we have a stone style on the N boundary with the high field.	[EC: Note the only RMP in the townland is the souterrain. No visible cashel, but souterrain sits on what looks like a rasied area, possibly a ploughed out rath.]
Lisawully	L382_344	7	Walled Garden		Built of limestone gathered from all around the farm, this is a fine example of a Victorian garden (even though many decades sooner). Every type of fruit and vegetable are reputed to have grown here.	Every type of fruit and vegetable are reputed to have grown here. The Cox family were renowned seed merchants, skilled gardeners and master farmers.	Theses high walls built as a protection from the deer.
Lisawully	L382_348	7	Camp Field		The field was named the camp field after 1690 when King William's troops camped here before and after the Battle of the Boyne.	The lone tree is in fact a lime tree planted in the famine time as a memorial to those who died of starvation here in the surrounding Dundalk area.	
Lisawully	L382_361	7	Fox Covert				We have a fox covert & a badger den here & abundant flora too. Fine examples of the unique ancient stone walls are in need of (specialised) restoration here. There is a two and a half furlong oval training track.

LFNP DATABASE

Townland	ID	GRID	FIELD NAME	PLACE NAME	NAME ORIGIN	Folklore	Comments
Lisnawully	L382_391	7	Deer Park		Sli Midhe Luachra/ Sli Bhríde (=St. Brigid's road/trail). St. Brigid passed through on the ancient boreen at the bottom of the deer park called Sli Midhe Luachra on her way to found a monastery in Cill Dara from her birthplace in Faughart.	St. Brigid drank from the stream and ever since it is reputed to provide healing waters that refresh and restore health. Cu Cullan, King William and his army are to have benefited from these both before and after their battles, along with their horses.	A mass pass leads into & through here (still used by locals). [EC NOTE: No info on the mill/ flax area/ forge etc. provided on the sheet or evident on OS maps]
Lisnawully	L382_421	7	Lemoneye		The meeting/ mating of the deer happened here for centuries in at 'Leim an Fhia'.	The 'bullying' of the deer began on February first. The stag came down from nearby Faughart in the adjacent mountains to assemble here to mate with the doe from this Lisnawully deer park & surrounding area.	
Lisnawully	L382_424	7	High Field		This was named the high field because it is the highest field in this area & from here the mountains, river mouth and sea are clearly visible, as too is the surrounding countryside.	It was here that King William and his generals camped on their way to Battle of the Boyne. Evidence of where they had their fire is still clearly marked at the spot where a cauldron was found in the fulacht fia.	Also here we have a 'mass rock' where saint Oliver Plunket was reputed to have said mass secretly before his arrest and then was later beheaded.

LFNP DATABASE

Townland	ID	GRID	FIELD NAME	PLACE NAME	NAME ORIGIN	Folklore	Comments
Lisnawully	L382_66	7	The Orchard		The orchard contains some very old breeds of apples including Cox's special pippin. Cider was reputed to have been made in the autumn for an annual harvest festival. Some old apple and pear trees grow here.	Tarts were made before the new moon at Halloween the fruit were mixed with blackberries with had to be picked before the pooka or banshie out a spell on them at Halloween on 31 October.	
Lisrenny (Charlestown)	L383_0	14	Pound Meadow				The single field in this townland was obtained from a map of the estate surveyed by R. Innes in July 1829 when it was then the property of Thomas Filgate.
Lisrenny (Tallanstown)	L384_1	14	Mullinard				
Lisrenny (Tallanstown)	L384_103	14	White Park				
Lisrenny (Tallanstown)	L384_104	14	Pigeon Field				
Lisrenny (Tallanstown)	L384_106	14	The Preserve				
Lisrenny (Tallanstown)	L384_107	14	Addy Covert				
Lisrenny (Tallanstown)	L384_108	14	Aggie Field				
Lisrenny (Tallanstown)	L384_13	14	Paddock Field				
Lisrenny (Tallanstown)	L384_14	14	The Rock Field				
Lisrenny (Tallanstown)	L384_15	14	Tallanstown Lawn				
Lisrenny (Tallanstown)	L384_16	14	Cluiney Field				
Lisrenny (Tallanstown)	L384_18	14	Long Plantation				
Lisrenny (Tallanstown)	L384_19	14	Tallanstown Lawn				
Lisrenny (Tallanstown)	L384_2	14	The Preserve				
Lisrenny (Tallanstown)	L384_21	14	Halls' Woods				
Lisrenny (Tallanstown)	L384_22	14	Ardee Lawn				
Lisrenny (Tallanstown)	L384_23	14	The Rabbit Field				
Lisrenny (Tallanstown)	L384_24	14	Halls' Field, The Ring				Hall field to W. The ring to E.
Lisrenny (Tallanstown)	L384_25	14	Clue-ex				I once read of a place in Lisrenny called the Cluids (Bottom of the Cluids).
Lisrenny (Tallanstown)	L384_26	14	Parkatubber, Mullinard				

LFNP DATABASE

Townland	ID	GRID	FIELD NAME	PLACE NAME	NAME ORIGIN	Folklore	Comments
Lisrenny (Tallanstown)	L384_28	14	Long Plantation				
Lisrenny (Tallanstown)	L384_3	14	Cow Park				
Lisrenny (Tallanstown)	L384_30	14	Derin Field				
Lisrenny (Tallanstown)	L384_32	14	Rabbit Burrow				
Lisrenny (Tallanstown)	L384_36	14	Horse Park, Plockadum Meadows, Bullock Park, Stone Horse Park				It now consists of merged fields that were known in 1829 as Plockadum Meadows, Bullock Park and Stone Horse Park.
Lisrenny (Tallanstown)	L384_37	14	Cow Field				
Lisrenny (Tallanstown)	L384_38	14	Moss House Plantation				
Lisrenny (Tallanstown)	L384_39	14	Parkatubber, Mullinard				
Lisrenny (Tallanstown)	L384_4	14	Brick Field or Crock-na-nuisk				
Lisrenny (Tallanstown)	L384_44	14	Long Plantation				
Lisrenny (Tallanstown)	L384_45	14	Tallonstown Lawn				
Lisrenny (Tallanstown)	L384_46	14	Orchard				
Lisrenny (Tallanstown)	L384_47	14	Orchard				
Lisrenny (Tallanstown)	L384_49	14	Moss House Plantation				
Lisrenny (Tallanstown)	L384_51	14	The Kennell				
Lisrenny (Tallanstown)	L384_52	14	Philemy's Isles				
Lisrenny (Tallanstown)	L384_53	14	Labourer's Garden				
Lisrenny (Tallanstown)	L384_54	14	Ardee Lodge				
Lisrenny (Tallanstown)	L384_57	14	Well Plantation				
Lisrenny (Tallanstown)	L384_59	14	Farrabanks' Field or Perabegs		In 1829 known as Perabegs.		
Lisrenny (Tallanstown)	L384_6	14	Middle Lodge				
Lisrenny (Tallanstown)	L384_62	14	Major's Nursery				
Lisrenny (Tallanstown)	L384_63	14	Moss House Plantation				
Lisrenny (Tallanstown)	L384_65	14	Yard				Appears to be the area around the feeding yard and hay yard.
Lisrenny (Tallanstown)	L384_69	14	Big Bog Plantation				
Lisrenny (Tallanstown)	L384_7	14	Moss House Plantation				
Lisrenny (Tallanstown)	L384_70	14	Pluckadum				
Lisrenny (Tallanstown)	L384_71	14	Parkatubber, Mullinard				
Lisrenny (Tallanstown)	L384_74	14	Deer Park				Field is unnumbered and above L384_74

LFNP DATABASE

Townland	ID	GRID	FIELD NAME	PLACE NAME	NAME ORIGIN	Folklore	Comments
Lisrenny (Tallanstown)	L384_75	14	Upper Willow Field, Lower Willow Field, Upper Decoy and Lower Decoy				It now consists of merged fields that were known in 1829 as Upper Willow Field, Lower Willow Field, Upper Decoy and Lower Decoy.
Lisrenny (Tallanstown)	L384_79	14	Long Garrow				
Lisrenny (Tallanstown)	L384_8	14	Well Plantation				
Lisrenny (Tallanstown)	L384_82	14	The Hobbles				There are sheep pens in this area.
Lisrenny (Tallanstown)	L384_83	14	Plantation				
Lisrenny (Tallanstown)	L384_84	14	Plantation				
Lisrenny (Tallanstown)	L384_87	14	The Liss				
Lisrenny (Tallanstown)	L384_89	14	Vetch Field				
Lisrenny (Tallanstown)	L384_91	14	Island Hill, Philippine Island				Island hill is usually referred to as 'The island'. It now consists of merged fields that were known in 1829 as Island, Pound and Crockaruggan.
Lisrenny (Tallanstown)	L384_95	14	The Lackin				
Lisrenny (Tallanstown)	L384_99	14	Mullinha Plantation				
Listoke	L385_0	24	Bog Field				
Listoke	L385_1	24	Bullock Field				
Listoke	L385_10	24	Wood Field				
Listoke	L385_11	24	Bog				
Listoke	L385_12	24	Gardens				
Listoke	L385_13	24	East Meadow				
Listoke	L385_14	24	Lodge				
Listoke	L385_15	24	Stream				
Listoke	L385_16	24	Pigeon Field				
Listoke	L385_17	24	Bleach Field				
Listoke	L385_18	24	Coachman's				The ghost of Colonel Battersby is supposed to reside here.
Listoke	L385_20	24	Side Lawn				Remains of copper beech lined avenue on the opposite side Spanish Chestnut.



LFNP DATABASE

Townland	ID	GRID	FIELD NAME	PLACE NAME	NAME ORIGIN	Folklore	Comments
Listoke	L385_21	24	Little Wood				Triangle of woods.
Listoke	L385_22	24	Barn Field				
Listoke	L385_3	24	Listoke House				
Listoke	L385_4	24	Stream				
Listoke	L385_5	24	Kennels				
Listoke	L385_6	24	Front Lawn				
Listoke	L385_7	24	Gate lodge				
Listoke	L385_8	24	House, Old Garden				Remains of old garden.
Listoke	L385_9	24	Well Field				
Littlegrange	L387_0	24	Field Behind Martins'				
Littlegrange	L387_1	24	The Motte Field				
Littlegrange	L387_11	24	Marrow Hill				19th century landowners.
Littlegrange	L387_2	24	The Bridge Field, The Four Gates Field				Two gates side by side on S side of Slane-Drogheda road faced directly two gates on N side of road at Callans of Sheepgrange.
Littlegrange	L387_21	24	Roaches'				
Littlegrange	L387_22	24	The Pond				
Littlegrange	L387_23	24	The Lough				
Littlegrange	L387_25	24	The Furry Hill				Where wild cherries grow.
Littlegrange	L387_27	24	Cheevers'	The Old Coach Road	Former landowners.		The lane where these fields are is known as The old coach road.
Littlegrange	L387_29	24	The Big Divison				
Littlegrange	L387_30	24	The Lough				
Littlegrange	L387_31	24	The Lough				
Littlegrange	L387_33	24	Cherry's Field, Old School Field				Former resident in the house at the N corner of the field.
Littlegrange	L387_38	24	The Four Gates Field, The Elm Tree				
Littlegrange	L387_4	24	The Stripe				
Littlegrange	L387_42	24	McDonnells'				
Littlegrange	L387_44	24	The Lough				
Littlegrange	L387_45	24	Whites'				
Littlegrange	L387_47	24	The Fourteen Irish Acres				
Littlegrange	L387_48	24	The Big Division				

LFNP DATABASE

Townland	ID	GRID	FIELD NAME	PLACE NAME	NAME ORIGIN	Folklore	Comments
Littlegrange	L387_49	24	Staffords'		Previous landowners.		
Littlegrange	L387_5	24	The Fairy Field				
Littlegrange	L387_50	24	The Boyne Meadow				
Littlegrange	L387_52	24	The Ten Irish Acres				
Littlegrange	L387_54	24	The Bottoms				
Littlegrange	L387_55	24	Staffords'		Previous landowners.		
Littlegrange	L387_56	24	The Taish Fields		May refer to a ghost story.		
Littlegrange	L387_6	24	The Ten Irish Acres				
Littlegrange	L387_7	24	The Bottoms				
Littlegrange	L387_8	24	Roaches'				
Littlemill	L388_12	7	Tony's Field		Named after Tony Quinn.		
Littlemill	L388_13	7	The Meadow				
Littlemill	L388_2	7	The Garden Field				
Littlemill	L388_22	7	No Name				
Littlemill	L388_29	7	The Paddock				
Littlemill	L388_3	7	No Name				
Littlemill	L388_30	7	No Name				
Littlemill	L388_31	7	The Far Field				
Littlemill	L388_32	7	No Name				Corn mill and kiln on 1835 map.
Littlemill	L388_34	7	No Name				
Littlemill	L388_37	7	No Name				
Littlemill	L388_4	7	No Name				
Littlemill	L388_47	7	No Name				
Littlemill	L388_48	7	No Name				
Littlemill	L388_8	7	No Name				
							This townland is only one field of 3 roods. The owner Liam Eccleston paid annuity to Drogheda Corporation for years as the land was used in old days as a staging post for horses.
Longstones	L389_0	21	Three Roods				
Loughanmore (Mansfieldstov	L391_10	14	Fourteen Acre				
Loughanmore (Mansfieldstov	L391_11	14	McGratans'				
Loughanmore (Mansfieldstov	L391_16	14	Small McGuigans' Field				
Loughanmore (Mansfieldstov	L391_18	14	Haggard Field				

LFNP DATABASE

Townland	ID	GRID	FIELD NAME	PLACE NAME	NAME ORIGIN	Folklore	Comments
Loughanmore (Mansfieldstov	L391_19	14	Field at Reillys'				
Loughanmore (Mansfieldstov	L391_2	14	Road Field				
Loughanmore (Mansfieldstov	L391_20	14	Hill at Kinahans'				
Loughanmore (Mansfieldstov	L391_3	14	Hill				
Loughanmore (Mansfieldstov	L391_5	14	McKennas'				
Loughanmore (Mansfieldstov	L391_6	14	Kinahans' Garden				
Loughanmore (Mansfieldstov	L391_8	14	Pump Field				
Loughtate	L393_12	11	Lannai Moir				
Loughtate	L393_14	11	Johnny's Field				
Loughtate	L393_15	11	Lannai Moir				
Loughtate	L393_2	11	Middle Field				
Loughtate	L393_7	11	Far Away Field				
Louth Hall	L394_110	14	The Park or Chapel				Was once called Chapel lawn. Now known as the Park.
Louth Hall	L394_118	14	Long Plantation				
Louth Hall	L394_12	14	Newtown Field				
Louth Hall	L394_124	14	Newtown Field				
Louth Hall	L394_132	14	Deer Park				
Louth Hall	L394_146	14	Deer Park				
Louth Hall	L394_153	14	Big Knock				
Louth Hall	L394_154	14	Deer Park				
Louth Hall	L394_164	14	Artlarn				
Louth Hall	L394_17	14	Long Plantation				
Louth Hall	L394_187	14	Paddock				
Louth Hall	L394_19	14	Crawleys' Bottom, Meadow Pasture				Was once know as Meadow pasture now locally known as Crawley's Bottom.
Louth Hall	L394_194	14	Deer Park				
Louth Hall	L394_196	14	Big Crockreenan, Little Crockreenan				
Louth Hall	L394_199	14	East Paddock Field				
Louth Hall	L394_20	14	Crawleys' Bottom				
Louth Hall	L394_203	14	Wee Field				
Louth Hall	L394_209	14	Middle Knock				
Louth Hall	L394_212	14	Chapel Field				
Louth Hall	L394_22	14	Chapel Field				

LFNP DATABASE

Townland	ID	GRID	FIELD NAME	PLACE NAME	NAME ORIGIN	Folklore	Comments
Louth Hall	L394_23	14	Pigeon House Gardens		Just below the garden is the circular Pigeon House field (marked Pigeon house garden on map).		
Louth Hall	L394_238	14	Ram Park				
Louth Hall	L394_243	14	Ram Park				
Louth Hall	L394_245	14	Castle Lawn				
Louth Hall	L394_268	14	Castle Lawn				
Louth Hall	L394_273	14	Castle Lawn				
Louth Hall	L394_274	14	The Lawn				
Louth Hall	L394_281	14	Meenagh Meadow, Horse Park				
Louth Hall	L394_287	14	West Paddock Field				
Louth Hall	L394_291	14	Near Knock, Collier's Plantation				Collier's plantation was part of this field. Michael Collier the infamous highway man once resided in this plantation. No longer a wooded area.
Louth Hall	L394_3	14	Ram Park				
Louth Hall	L394_40	14	Back Lawn, Little Back Lawn				
Louth Hall	L394_56	14	Big Crockreenan, Little Crockreenan				
Louth Hall	L394_59	14	Spring Hill Lawn				
Louth Hall	L394_69	14	Row Park, Cow Field				
Louth Hall	L394_80	14	Deer Park				
Louth Hall	L394_88	14	Crawleys' Bottom, Meadow Pasture				Was once know as Meadow pasture now locally known as Crawley's Bottom.
Louth Hall	L394_90	14	Crawleys' Bottom, Meadow Pasture				Was once know as Meadow pasture now locally known as Crawley's Bottom.
Louth Hall	L394_91	14	Deer Park				
Louth Hall	L394_92	14	Long Plantation				
Lowrath North	L395_22	11	The Two Gates Second				
Lowrath North	L395_28	11	Mackins' Field				
Lowrath North	L395_31	11	Orchard Field				

LFNP DATABASE

Townland	ID	GRID	FIELD NAME	PLACE NAME	NAME ORIGIN	Folklore	Comments
Lowrath North	L395_36	11	Forge Field				
Lowrath North	L395_37	11	Well Field				
Lowrath North	L395_52	11	Red House				
Lowrath North	L395_60	11	Tarry Gorman's				
Lowrath North	L395_70	11	Church Field				
Lowrath North	L395_8	11	Taylor's Field				
Lowrath North	L395_80	11	Barrow Bog				
Lowrath North	L395_87	11	Crockmullagh				
Lowrath North	L395_9	11	Healys' Field				
Lowrath North	L395_93	11	The Two Gates First				
Lowrath South	L396_1	11	Big Meadow				
Lowrath South	L396_2	11	Middle Field				
Lowrath South	L396_3	11	Planting Field				
Lugbriscan	L397_0	8	No Name				
Lugbriscan	L397_1	8	Keenans' Field				
Lugbriscan	L397_2	8	No Name				
Lugbriscan	L397_3	8	No Name				
Lurganboy	L398_0	19	Nancy Smith's				
Lurganboy	L398_1	19	Markeys' Field		Markeys were previous owners of this farm in 19th century.		
Lurganboy	L398_10	19	Connors'				
Lurganboy	L398_12	19	Bottoms				
Lurganboy	L398_16	19	Bottoms				
Lurganboy	L398_17	19	Front of House				
Lurganboy	L398_19	19	Stone Field				
Lurganboy	L398_2	19	The Weavers		Reference to flax/ linen weaving.		
Lurganboy	L398_20	19	Flat Field				
Lurganboy	L398_21	19	Callaghans'				
Lurganboy	L398_3	19	Middle Field				
Lurganboy	L398_5	19	The Sandy Garden				Joey Connor ran a market garden in this field. The sunshine home which catered for disadvantaged children was built here in the late 1950s. It burned down about 20 years ago.
Lurganboy	L398_6	19	Strand Field				

LFNP DATABASE

Townland	ID	GRID	FIELD NAME	PLACE NAME	NAME ORIGIN	Folklore	Comments
Lurganboy	L398_7	19	The Burras		From sand burrows.		
Lurganboy	L398_8	19	Mary Connolly's or Spot's				Spot's is a more recent name. Nickname of a man who lived beside the field.
Lurganboy	L398_9	19	Three Corner Field				
Lurgankeel	L399_10	4	No Name				Coal was said to have been found in this area by the river. No further development. Dolmen. Part of which was broken to build weir to feed corn mill in Balriggeran.
Lurgankeel	L399_100	4	Lurgankeel Village				Cluster of small single storey dwellings. The last resident was Annie Rogan. Only one of the original houses remains. A rose which grew at Annie's house has been propagated and given the name Annie Rogan.
Lurgankeel	L399_102	4	No Name				
Lurgankeel	L399_106	4	No Name				
Lurgankeel	L399_109	4	Julia's Field				Laneway was the old coach road.
Lurgankeel	L399_11	4	No Name				Coal was said to have been found in this area by the river. No further development. Dolmen. Part of which was broken to build weir to feed corn mill in Balriggeran.
Lurgankeel	L399_114	4	Elmores'				Laneway is coach road.
Lurgankeel	L399_115	4	Fort Field		Contains the remains of a ringfort.		
Lurgankeel	L399_116	4	No Name				
Lurgankeel	L399_117	4	Flax Hole		Flax hole at stream.		

LFNP DATABASE

Townland	ID	GRID	FIELD NAME	PLACE NAME	NAME ORIGIN	Folklore	Comments
Lurgankeel	L399_118	4	Fourteen Acres				Complete hedge of whins. Access laneway originally continued through these fields to meet main road. Referred to as coach road.
Lurgankeel	L399_119	4	River Field				
Lurgankeel	L399_121	4	Jack's Bush				This field had a single thorn bush called 'Jacks Bush' which was knocked down by a car. Jack was Jack Curtis from Nortons Bridge who rested here coming from town.
Lurgankeel	L399_124	4	Duffs'				
Lurgankeel	L399_125	4	Croc Ard				
Lurgankeel	L399_13	4	Jack's Hill				
Lurgankeel	L399_133	4	Shed Field				
Lurgankeel	L399_134	4	No Name				Now a large garden. Excellent double iron gates with excellent limestone piers.
Lurgankeel	L399_137	4	Wee Field, Rogans' Field				
Lurgankeel	L399_139	4	Ward's Field				
Lurgankeel	L399_140	4	Hearty's				
Lurgankeel	L399_141	4	Mulhollands'				
Lurgankeel	L399_144	4	Beal an Áire				The bridge here between Lurgankeel and Carrickedmond is known as Droichead Beal an áire.
Lurgankeel	L399_147	4	No Name				
Lurgankeel	L399_149	4	Motte Field				Motte excavated by OPW in early 1960s and levelled afterwards. Well associate with Pa's garden. Pa was Patrick Gartlan.
Lurgankeel	L399_150	4	Bakers' Hill				

LFNP DATABASE

Townland	ID	GRID	FIELD NAME	PLACE NAME	NAME ORIGIN	Folklore	Comments
Lurgankeel	L399_151		4 Fort Field		Contains rath known as Muckian's fort.		Also small quarry at roadside.
Lurgankeel	L399_155		4 Cutis' Field				
Lurgankeel	L399_156		4 Lambes'				Now used for Moto cross (Motor cycling racing).
Lurgankeel	L399_157		4 Keegans'				
Lurgankeel	L399_167		4 No Name				Weir on river at this point. Formerly to supply flour mill. More recently to supply electricity turbine.
Lurgankeel	L399_168		4 Curtis' Field				
Lurgankeel	L399_17		4 No Name				
Lurgankeel	L399_176		4 Muckians'				
Lurgankeel	L399_178		4 House Field				
Lurgankeel	L399_184		4 Curtis' Field				
Lurgankeel	L399_185		4 Lurgankeel Village				Cluster of small single storey dwellings. The last resident was Annie Rogan. Only one of the original houses remains. A rose which grew at Annie's house has been propagated and given the name Annie Rogan.
Lurgankeel	L399_189		4 No Name				
Lurgankeel	L399_190		4 Field Along the Lane				
Lurgankeel	L399_191		4 Bill's Field				
Lurgankeel	L399_192		4 Bill's Field				
Lurgankeel	L399_193		4 No Name				
Lurgankeel	L399_194		4 Dowdalls' Field				
Lurgankeel	L399_197		4 Shed Field				
Lurgankeel	L399_198		4 No Name				
Lurgankeel	L399_201		4 Flax Hole		Flax hole at stream.		
Lurgankeel	L399_204		4 Paul's Field				
Lurgankeel	L399_207		4 Watters' Field				
Lurgankeel	L399_212		4 Garrymore, Shangarry				
Lurgankeel	L399_216		4 Back Field				



LFNP DATABASE

Townland	ID	GRID	FIELD NAME	PLACE NAME	NAME ORIGIN	Folklore	Comments
							Cluster of small single storey dwellings. The last resident was Annie Rogan. Only one of the original houses remains. A rose which grew at Annie's house has been propagated and given the name Annie Rogan.
Lurgankeel	L399_218	4	Lurgankeel Village				
Lurgankeel	L399_220	4	Shaugh				
Lurgankeel	L399_221	4	Mulhollands'				
Lurgankeel	L399_222	4	Same Field		No explantaion for the name.		
Lurgankeel	L399_223	4	Watters' Field				
Lurgankeel	L399_226	4	Dowdall's Field				
Lurgankeel	L399_227	4	Charlie's Field				
Lurgankeel	L399_23	4	Far Corner				
Lurgankeel	L399_230	4	Bakers' Hill				
Lurgankeel	L399_231	4	Murphys'				
Lurgankeel	L399_232	4	McNamees'				
Lurgankeel	L399_234	4	The Acre				
Lurgankeel	L399_235	4	Curtis' Field				
Lurgankeel	L399_240	4	Line Field				Well no longer in use. Field now surrounds house and garden.
Lurgankeel	L399_241	4	No Name				
Lurgankeel	L399_242	4	Fort Field		Contains rath known as Muckian's fort.		Also small quarry at roadside.
Lurgankeel	L399_243	4	Big Bottoms				
Lurgankeel	L399_248	4	Mulhollands'				
Lurgankeel	L399_258	4	Wee Field				Pump is not in use.
Lurgankeel	L399_26	4	The Orchard				
Lurgankeel	L399_28	4	Jack's Hill				
Lurgankeel	L399_35	4	Larry's Farm				
Lurgankeel	L399_36	4	No Name				
Lurgankeel	L399_39	4	ShanWella				
Lurgankeel	L399_4	4	No Name				Footpath no longer in use.
Lurgankeel	L399_40	4	Elmores'				
Lurgankeel	L399_41	4	Larry's Farm				

LFNP DATABASE

Townland	ID	GRID	FIELD NAME	PLACE NAME	NAME ORIGIN	Folklore	Comments
Lurgankeel	L399_42	4	No Name				
Lurgankeel	L399_49	4	Motte Field				Motte excavated by OPW in early 1960s and levelled afterwards. Well associate with Pa's garden. Pa was Patrick Gartlan.
Lurgankeel	L399_5	4	No Name				
Lurgankeel	L399_51	4	Charlie's Field				
Lurgankeel	L399_52	4	No Name				
Lurgankeel	L399_53	4	Curtis' Field				Piers and walls of modern construction. Good quality.
Lurgankeel	L399_55	4	Wee Field, Rogans' Field				
Lurgankeel	L399_57	4	Shed Field		Shed no longer standing.		
Lurgankeel	L399_60	4	Larry's Field				Roadside pump closeby is still servicable but not used.
Lurgankeel	L399_63	4	Paraic's Big Field				
Lurgankeel	L399_64	4	Flax Holes				
Lurgankeel	L399_70	4	Sheils' Field				
Lurgankeel	L399_72	4	Curtis' Meadow				This field contains a matured Ox-bow.
Lurgankeel	L399_78	4	Bottom Field				
Lurgankeel	L399_83	4	Mulligans'				
Lurgankeel	L399_85	4	Bog Field				
Lurgankeel	L399_86	4	No Name				
Lurgankeel	L399_88	4	Fourteen Acres				Complete hedge of whins. Access laneway originally continued through these fields to meet main road. Referred to as coach road.
Lurgankeel	L399_89	4	Front Field				
Lurgankeel	L399_90	4	Back Field				Laneway part of coach road.
Lurgankeel	L399_96	4	Big Meadow				Site of flax hole.
Lurgankeel	L399_99	4	Shaugh				

LFNP DATABASE

Townland	ID	GRID	FIELD NAME	PLACE NAME	NAME ORIGIN	Folklore	Comments
Maddox Garden	M400_0	8	Maddox Garden or Daniel McDonald's Field				Known locally as Daniel McDonalds field. This was the smallest townland in the Cooley peninsula. Most of it is now covered by road & gravel area.
Maddoxland	M401_12	8	Barn Field				
Maddoxland	M401_16	8	Crow's Fields		Named after Frank 'Crow' Gallagher who was a seaman.		
Maddoxland	M401_37	8	Crow's Fields				
Maddoxland	M401_4	8	Crawley's Garden				
Maddoxland	M401_45	8	Wee Field				
Maddoxland	M401_51	8	Crock Mór				Most of this field is now a reclaimed sand and quarry pit. Pronounced Crock mór. Field contains a big hill and a big flat stone.
Maghereagh	M402_1	6	Mary's Rock				
Maghereagh	M402_10	6	Mary Matthew's				
Maghereagh	M402_11	6	Buckie's Field				
Maghereagh	M402_14	6	Well Field				
Maghereagh	M402_15	6	No Name				
Maghereagh	M402_16	6	Mary Matthews'				
Maghereagh	M402_17	6	Snack's				
Maghereagh	M402_19	6	Back of House				
Maghereagh	M402_2	6	Dwelling and Yard				
Maghereagh	M402_21	6	Bush Field				
Maghereagh	M402_24	6	Road Field				
Maghereagh	M402_25	6	The Acre				
Maghereagh	M402_26	6	Well Field				
Maghereagh	M402_27	6	Site of Dwelling				
Maghereagh	M402_28	6	Four Acre Field				
Maghereagh	M402_29	6	Well Field				
Maghereagh	M402_3	6	Jane's Field				
Maghereagh	M402_30	6	Pump Field				
Maghereagh	M402_31	6	Bulrush Field				
Maghereagh	M402_32	6	Stream Field				

LFNP DATABASE

Townland	ID	GRID	FIELD NAME	PLACE NAME	NAME ORIGIN	Folklore	Comments
Maghereagh	M402_34	6	McConnons' Meadow		Mick McConnon (1900-81).		
Maghereagh	M402_38	6	Buckie's Field, Black Hole Field				
Maghereagh	M402_40	6	Mollie				
Maghereagh	M402_43	6	Cow Field				
Maghereagh	M402_44	6	Connor's Field				
Maghereagh	M402_48	6	Mary the Lough's				
Maghereagh	M402_5	6	Bog				
Maghereagh	M402_50	6	Rock Field				
Maghereagh	M402_51	6	The Rampart				
Maghereagh	M402_53	6	Long Field				
Maghereagh	M402_56	6	Long Field				
Maghereagh	M402_58	6	Cross Field		At cross roads.		
Maghereagh	M402_60	6	Bridge Field, Crocknamuck		Crocknamuc= the hill of the pigs.		
Maghereagh	M402_61	6	Black Hole Field				
Maghereagh	M402_62	6	Stream Field				
Maghereagh	M402_63	6	Hill Field				
Maghereagh	M402_65	6	McConnons' Meadow		Mick McConnon (1900-81).		
Maghereagh	M402_66	6	Connors'				
Maghereagh	M402_68	6	House Field				
Maghereagh	M402_7	6	Bog				
Maghereagh	M402_70	6	Coate Field				
Maghereagh	M402_71	6	Bulrush Field				
Maghereagh	M402_72	6	Shed Field				
Maghereagh	M402_73	6	Lough Field				
Maghereagh	M402_74	6	No Name				
Maghereagh	M402_75	6	Bullah Wullah Hole				In the Green Fool by Patrick Kavanagh a reference is made (p.54) to Bullah Wullah's mother selling bottles of holy water at ladywell Dundalk for the 15 August.
Maghereagh	M402_76	6	Hill Field				
Maghereagh	M402_77	6	Big Field				
Maghereagh	M402_78	6	Quigelys' Field				
Maghereagh	M402_8	6	Four Acre Field				

LFNP DATABASE

Townland	ID	GRID	FIELD NAME	PLACE NAME	NAME ORIGIN	Folklore	Comments
Maghereagh	M402_80	6	Well Field				
Maghereagh	M402_81	6	Hill Field				
Maghereagh	M402_82	6	Four Acre Field				
Maghereagh	M402_83	6	Four Acre Field				
					McCooley family at Magheragh Cross Roads.		
Maghereagh	M402_86	6	McCooleys' Hill				
Maghereagh	M402_88	6	Cottage				
Maghereagh	M402_89	6	Fox and Hound				
Maghereagh	M402_9	6	Lower Field				
Maghereagh	M402_91	6	No Name				
Maghereagh	M402_93	6	Swamp				
Maghereagh	M402_94	6	Joe Larry's				
Maine	M403_21	15	Marsh Field, Fish Pond East, Fish Pond West, Sally Tree Field, Far Long Woods, Dinny Hooligans, Near Long Woods				Source: Louth County Archives. Fertilizer Scheme register. PP293/2/1
Maine	M403_25	15	Coolculia				Source: Louth County Archives. Fertilizer Scheme register. PP293/2/1
Maine	M403_33	15	New derry Garden				Source: Louth County Archives. Fertilizer Scheme register. PP293/2/1
Maine	M403_37	15	Pigeon Field				Source: Louth County Archives. Fertilizer Scheme register. PP293/2/1
Maine	M403_44	15	Front Lawn, Far Derry Gardens, Thirteen Acre, Back Lawn, Pig's Paddock				Source: Louth County Archives. Fertilizer Scheme register. PP293/2/1
Maine	M403_52	15	Big Marsh				Source: Louth County Archives. Fertilizer Scheme register. PP293/2/1
Maine	M403_59	15	Orchard Field				Source: Louth County Archives. Fertilizer Scheme register. PP293/2/1

LFNP DATABASE

Townland	ID	GRID	FIELD NAME	PLACE NAME	NAME ORIGIN	Folklore	Comments
Maine	M403_60	15	Orchard Field				Source: Louth County Archives. Fertilizer Scheme register. PP293/2/1
Maine	M403_61	15	Green Meadows				Source: Louth County Archives. Fertilizer Scheme register. PP293/2/1
Mansfieldstown	M405_0	15	No Name				Site of apple orchard.
Mansfieldstown	M405_1	15	The Haggard				
Mansfieldstown	M405_10	15	No Name				
Mansfieldstown	M405_11	15	The Srath				Cheese-making facility.
Mansfieldstown	M405_12	15	The Srath				
Mansfieldstown	M405_19	15	No Name	Tony and Mary Matthews			
Mansfieldstown	M405_21	15	The Cobra				Good fishing spot. Elder hole. Good place for salmon.
Mansfieldstown	M405_22	15	Kearns' cottage				Thatched cottage previously called Kearns' cottage.
Mansfieldstown	M405_23	15	Pigeons				
Mansfieldstown	M405_25	15	No Name				
Mansfieldstown	M405_29	15	Hen House, Paddock				
Mansfieldstown	M405_3	15	No Name				
Mansfieldstown	M405_31	15	Pigeons				
Mansfieldstown	M405_32	15	Football Field				Previously known as Mickey Little's.
Mansfieldstown	M405_33	15	No Name				
Mansfieldstown	M405_36	15	Mickey Little's				
Mansfieldstown	M405_38	15	The New Field				
Mansfieldstown	M405_48	15	The Leas				
Mansfieldstown	M405_49	15	The Six Acres				Badger burrows.
Mansfieldstown	M405_5	15	The Cobra				Woodland at bottom of field.
Mansfieldstown	M405_50	15	Kings' Garden				Fairy mound in one corner of field. Old forge smithy.
Mansfieldstown	M405_51	15	The Cottage Field				
Mansfieldstown	M405_54	15	Big Parsella				
Mansfieldstown	M405_55	15	Murtaghs' Field				
Mansfieldstown	M405_56	15	Mary Cluskey's				

LFNP DATABASE

Townland	ID	GRID	FIELD NAME	PLACE NAME	NAME ORIGIN	Folklore	Comments
Mansfieldstown	M405_57	15	Grimes'				
							Two wells. Old style water pump was stolen a few years ago.
Mansfieldstown	M405_6	15	The Red Sheds				
Mansfieldstown	M405_61	15	Carolans' Garden				
Mansfieldstown	M405_62	15	The River Field				Rabbit burrows.
Mansfieldstown	M405_63	15	No Name				
Mansfieldstown	M405_65	15	No Name				
Mansfieldstown	M405_66	15	The Rakees				
Mansfieldstown	M405_68	15	Cherry tree				
Mansfieldstown	M405_7	15	Murtaghs' Field				
Mansfieldstown	M405_70	15	Kings'				
Mansfieldstown	M405_74	15	Murtaghs' Field				
Mansfieldstown	M405_76	15	Cluskeys'				
Mansfieldstown	M405_77	15	Little parsella				
Mansfieldstown	M405_82	15	The Five Acres				
Mansfieldstown	M405_83	15	The Garden				
Mansfieldstown	M405_87	15	The Orchard				Site of apple orchard.
Mansfieldstown	M405_90	15	The Low Bottoms				Good fishing spot.
Mansfieldstown	M405_91	15	The Cottage				
Mansfieldstown	M405_93	15	The New Field				
Marsh North	M409_103	7	Kellys' Field				
Marsh North	M409_107	7	Baldwins' Field				
Marsh North	M409_110	7	Kellys' Field				
Marsh North	M409_113	7	Kellys' Field				
Marsh North	M409_119	7	Kellys' Field				
Marsh North	M409_13	7	Kellys' Field				
Marsh North	M409_130	7	Kierans' Field				
Marsh North	M409_131	7	Kellys' Field				
Marsh North	M409_139	7	Kellys' Field				
Marsh North	M409_152	7	Lynchs' Field				
Marsh North	M409_158	7	Dalys' Field				
Marsh North	M409_161	7	McCanns' Field				
Marsh North	M409_163	7	Kellys' Field				
Marsh North	M409_168	7	The Blue Gate				
Marsh North	M409_170	7	McCanns' Field				
Marsh North	M409_177	7	Kierans' Field				
Marsh North	M409_184	7	Kellys' Field				
Marsh North	M409_190	7	Kierans' Field				
Marsh North	M409_194	7	Lynchs' Field				
Marsh North	M409_199	7	The Houses				

LFNP DATABASE

Townland	ID	GRID	FIELD NAME	PLACE NAME	NAME ORIGIN	Folklore	Comments
Marsh North	M409_204	7	Kierans' Field				
Marsh North	M409_22	7	Kellys' Field				
Marsh North	M409_23	7	Kellys' Field				
Marsh North	M409_25	7	Kierans' Field				
Marsh North	M409_26	7	Fergusons' Field				
Marsh North	M409_27	7	Kellys' Field				
Marsh North	M409_37	7	Kellys' Field				
Marsh North	M409_38	7	McCanns' Field				
Marsh North	M409_40	7	McGees' Field				
Marsh North	M409_42	7	McCanns' Field				
Marsh North	M409_43	7	Hughes' Field				
Marsh North	M409_51	7	Johnson's Field				
Marsh North	M409_52	7	McShanes' Field				
Marsh North	M409_54	7	Kellys' Field				
Marsh North	M409_55	7	Kellys' Field				
Marsh North	M409_75	7	McShanes' Field				
Marsh North	M409_81	7	McCanns' Field				
Marsh North	M409_83	7	Kellys' Field				
Marsh North	M409_85	7	Kellys' Field				
Marsh North	M409_86	7	Carrolls' Field				
Marsh North	M409_87	7	The Maternity ward				This is the field the farmers brought cow up to give birth.
Marsh North	M409_90	7	Kellys' Field				
Marsh South	M410_171	7	The Far Field				
Marsh South	M410_210	7	Richardsons'				Was part of Robinson Estate in years gone by. Divided up by old Land Commission.
Marsh South	M410_216	7	The Corn Field				
Marsh South	M410_220	7	The Paddock				
Marsh South	M410_67	7	Two Acres				
Marsh South	M410_73	7	The Near Field				
Marshallrath	M411_0	18	Big Meadow				
Marshallrath	M411_1	18	No Name				
Marshallrath	M411_10	18	Under the Haggard Field				
Marshallrath	M411_11	18	Under the Haggard Field				
Marshallrath	M411_12	18	Field Along Lane				Field has been divided into sites for houses.
Marshallrath	M411_14	18	No Name				
Marshallrath	M411_15	18	Middle Field				



LFNP DATABASE

Townland	ID	GRID	FIELD NAME	PLACE NAME	NAME ORIGIN	Folklore	Comments
Marshallrath	M411_17	18	Far Field				
							This field originally incorporated field No. 34 which now has a house built on it. So it just had 3 corners and always remained that name.
Marshallrath	M411_18	18	Three Corner Field				
Marshallrath	M411_19	18	No Name				
Marshallrath	M411_2	18	No Name				
Marshallrath	M411_20	18	Low Lime Kiln				
Marshallrath	M411_22	18	Old Walls Field				
Marshallrath	M411_23	18	Fox Cover Field				
Marshallrath	M411_25	18	Field Along Lane				Field has been divided into sites for houses.
Marshallrath	M411_26	18	Field Along Lane				Field has been divided into sites for houses.
Marshallrath	M411_27	18	Haggard Field				
Marshallrath	M411_28	18	Field Along Lane				Field has been divided into sites for houses.
Marshallrath	M411_29	18	Field Along Lane				Field has been divided into sites for houses.
Marshallrath	M411_3	18	No Name				
Marshallrath	M411_31	18	Haggard Field				
Marshallrath	M411_32	18	Big Meadow				
Marshallrath	M411_33	18	Flat Field				
Marshallrath	M411_35	18	Bull Field				
Marshallrath	M411_4	18	New Line Field				
Marshallrath	M411_5	18	Hill Field				
Marshallrath	M411_6	18	No Name				
Marshallrath	M411_7	18	Field Along Lane				Field has been divided into sites for houses.
Marshallrath	M411_9	18	Top Lime Kiln				
Marshes Upper	M413_403	7	The Cottage Field, The Field at Myres', The Middle Field, The Field at Kirks', The Flax Pit				
Marshes Upper	M413_66	7	The Cottage Field, The Field at Myres', The Middle Field, The Field at Kirks', The Flax Pit				

LFNP DATABASE

Townland	ID	GRID	FIELD NAME	PLACE NAME	NAME ORIGIN	Folklore	Comments
Marshes Upper	M413_91	7	The Cottage Field, The Field at Myres', The Middle Field, The Field at Kirks', The Flax Pit				
Marshes Upper	M413_961	7	The Cottage Field, The Field at Myres', The Middle Field, The Field at Kirks', The Flax Pit				
Mayne	M415_0	22	Near Long				
Mayne	M415_12	22	Pairc Claudy				
Mayne	M415_15	22	The Strand Fields or Well Field				
Mayne	M415_17	22	Reillys' House				
Mayne	M415_2	22	Farna Kelly				
Mayne	M415_20	22	Parc a Cloddy				
Mayne	M415_22	22	The Mushroom Field				
Mayne	M415_26	22	Far Long Field				
Mayne	M415_29	22	Burkes' Field				
Mayne	M415_3	22	The Blanket Field				
Mayne	M415_33	22	Nine Acres				
Mayne	M415_35	22	The Strand Fields				
Mayne	M415_36	22	Pairc Claudy				
Mayne	M415_6	22	Parc a Cloddy				
Mell	M418_1035	24	Clarkes'				
Mell	M418_1057	24	n/a	Clog Patrick		Clog Patrick name comes from a boulder with two hollows said to be the elbow imprints of St. Patrick. When workmen moved the boulder at some stage they returned the next day to find it in its original position. There is also St. Patrick's well (covered).	This massive quarry was once 13 separate fields quarried by Cement Ltd. The N corner contains a lime kiln. The Clog Patrick road used to run across the site forming a crossroads between the barrack lane and the Collon road.
Mell	M418_202	24	Downeys' Field	The Sheaf, The Creas			The S of a field is bordered by a glen. The stream which flows through this glen is called the Creas.

LFNP DATABASE

Townland	ID	GRID	FIELD NAME	PLACE NAME	NAME ORIGIN	Folklore	Comments
Mell	M418_249	24	Little Ulster				CLAHJ 1990 22.2 Local name for 6 labourers cottages erected here in 1954.
Mell	M418_39	24	The Sheaf (The shafe)			There is a ghost story relating to footsteps being heard with no visible source. There were a number of bad road accidents here over the years also.	Though the site is occupied by a house this Y in the road is called the Sheaf. Oral history remembers a pub being on the site.
Mell	M418_473	24	Jockey's row				
Mell	M418_501	24	Clarkes' Field, Clarkes' Paddock	Clog Patrick, The Barrack lane			This huge field was once 7 fields. The E side was called Clarke's field & paddock. The N of the field is bordered by The barrack lane. Folklore says that at some time a prisoner was 'got dead'.
Mell	M418_610	24	Cathleen Roche's Field				
Mell	M418_658	24	Pairc Oilibhear Pluinceid				Mell's GAA grounds.
Mell	M418_680	24	Firry Field	Broad Lane	Name from CLAJ. Furze grown here for fuel.		
Mell	M418_69	24	Clarkes' Field				Hurley family chemists from the Crushrod avenue Drogheda. N of this field is bordered by the old Collon road.
Mell	M418_710	24	The Firry Hill				CLAHJ 1990 22.2 Furze bushes were widely grown on the 'commons' surrounding the town for use in kindling especially for bakers ovens.
Mell	M418_797	24	Cathleen Roche's Field				

LFNP DATABASE

Townland	ID	GRID	FIELD NAME	PLACE NAME	NAME ORIGIN	Folklore	Comments
Mell	M418_799	24	Clarke's Field				Very overgrown and derelict remains of a house. Possibly the old Clarke homestead though this is unclear.
Mell	M418_819	24	Firry Field	Broad Lane			
Mell	M418_831	24	Downey's				Downeys until c.2001. Site of presbytery. S edge of field bordered by Barrack lane after old RIC barracks (demolished 1972).
Mell	M418_878	24	Seamus Murphy's Field				
Mell	M418_879	24	Seamus Murphy's Field				N edge of this field is bordered by the old Collon road. Closed when motorway opened.
Mellifont Park or Louth Hill	M420_11	23	The Mill Field				Refers to the wood mill powered by the water of the Mattock River.
Mellifont Park or Louth Hill	M420_15	23	The Well Field				
Mellifont Park or Louth Hill	M420_17	23	The House Field				
Mellifont Park or Louth Hill	M420_18	23	The Bottoms				
Mellifont Park or Louth Hill	M420_20	23	The House Field				
Mellifont Park or Louth Hill	M420_22	23	Louth Hill				
Mellifont Park or Louth Hill	M420_25	23	The Rushy Field				
Millgrange	M422_104	9	Brown's				
Millgrange	M422_106	9	Brown's				
Millgrange	M422_108	9	Brown's				
Millgrange	M422_113	9	Brown's				
Millgrange	M422_114	9	Brown's				
Millgrange	M422_123	9	Brown's				
Millgrange	M422_125	9	No Name				
Millgrange	M422_126	9	Brown's				
Millgrange	M422_128	9	Brown's				
Millgrange	M422_130	9	Brown's				
Millgrange	M422_141	9	Brown's				
Millgrange	M422_142	9	Brown's				
Millgrange	M422_15	9	Brown's				
Millgrange	M422_19	9	Patterson's				

LFNP DATABASE

Townland	ID	GRID	FIELD NAME	PLACE NAME	NAME ORIGIN	Folklore	Comments
Millgrange	M422_2	9	McGees'				
Millgrange	M422_20	9	No Name				
Millgrange	M422_25	9	No Name				
Millgrange	M422_27	9	No Name				
Millgrange	M422_28	9	No Name				
Millgrange	M422_30	9	Browns'				
Millgrange	M422_34	9	Browns'				
Millgrange	M422_40	9	Browns'				
Millgrange	M422_46	9	No Name				
Millgrange	M422_47	9	Browns'				
Millgrange	M422_49	9	No Name				
Millgrange	M422_51	9	Browns'				
Millgrange	M422_52	9	No Name				
Millgrange	M422_62	9	Browns'				
Millgrange	M422_67	9	Carnkeel				
Millgrange	M422_70	9	No Name				
Millgrange	M422_71	9	Browns'				
Millgrange	M422_73	9	Browns'				
Millgrange	M422_89	9	Pattersons'				
Millgrange	M422_90	9	Pattersons'				
Millgrange	M422_91	9	Browns'				
Millockstown	M423_10	17	Brick Field				
Millockstown	M423_21	17	Plateau				
Millockstown	M423_25	17	Small Paddock				
Millockstown	M423_26	17	Bottom				
Millockstown	M423_27	17	McKeevers'				
Millockstown	M423_35	17	J. Carrolls'				
Millockstown	M423_39	17	Big Molly				
Millockstown	M423_4	17	Upper Monaghans'				
Millockstown	M423_42	17	Small Field				
Millockstown	M423_45	17	Upper Moors				
Millockstown	M423_49	17	Mrs. Landy's				
Millockstown	M423_5	17	Big Paddock				
Millockstown	M423_50	17	Bottom				
Millockstown	M423_54	17	Well Field				
Millockstown	M423_55	17	The Hay Field				
Millockstown	M423_56	17	Far Division, Dowdalls' Bottoms				
Millockstown	M423_57	17	Mid Division, Dowdall's Bottom				
Millockstown	M423_62	17	Lower Monaghan's				

LFNP DATABASE

Townland	ID	GRID	FIELD NAME	PLACE NAME	NAME ORIGIN	Folklore	Comments
Millockstown	M423_65	17	Church Field				
Millockstown	M423_66	17	O. Reilly				
Millockstown	M423_7	17	O. Reilly				
Millockstown	M423_72	17	Lower Moors				
Millockstown	M423_79	17	Mrs. Landy's				
Millockstown	M423_87	17	Fedigans' Field				
Milltown (Termonfeckin)	M428_116	22	Moat Field	Mota Cillin or Corrigan's Moat			The barrow in the field was known formerly as Mota Cillin and more recently as Corrigans Moat.
Milltown (Termonfeckin)	M428_47	22	Well Field		Old well in field called Tobernafoxy.		
Milltown (Termonfeckin)	M428_80	22	Drumm???, Paddock, Haggard, Crabtree Field, Buck House Field, Middle Field, Black Gate				Modern field enlarged. Was originally 8 smaller fields. Now called Crabtree field, other names from Fertilizer Scheme.
Monascrebe	M433_0	4	Garraí ard				
Monascrebe	M433_104	4	Pat Fa-rick				
Monascrebe	M433_11	4	The Srah				
Monascrebe	M433_128	4	Jemmy's Field				
Monascrebe	M433_156	4	Bunaway				
Monascrebe	M433_167	4	Shanfarick				
Monascrebe	M433_170	4	Field Behind House				
Monascrebe	M433_181	4	Carn Bán				
Monascrebe	M433_29	4	Garraí ard				
Monascrebe	M433_38	4	Bunaway				
Monascrebe	M433_48	4	The Rock				
Monascrebe	M433_49	4	Head Stone Field or Hangle Field				
Monascrebe	M433_60	4	Cricket Field				
Monascrebe	M433_65	4	The Long Field				
Monascrebe	M433_70	4	Shanfarick				
Monascrebe	M433_83	4	The Lurgans				
Monascrebe	M433_99	4	The Lurgans				
Monasterboice	M434_13	21	Red Gap				
Monasterboice	M434_14	21	Buck House				
Monasterboice	M434_15	21	Course Field				
Monasterboice	M434_16	21	Lake Field, Garrie Fada				

LFNP DATABASE

Townland	ID	GRID	FIELD NAME	PLACE NAME	NAME ORIGIN	Folklore	Comments
Monasterboice	M434_19	21	Para Grant, Bleach				
Monasterboice	M434_2	21	Finns				
Monasterboice	M434_21	21	Talahomas				
Monasterboice	M434_22	21	Back of Haggard				
Monasterboice	M434_23	21	Back of Haggard				
Monasterboice	M434_24	21	Talahomas				
Monasterboice	M434_29	21	Buck House				
Monasterboice	M434_30	21	Course Field				
Monasterboice	M434_31	21	Garrie Fada				
Monasterboice	M434_35	21	Cor Rua				
Monasterboice	M434_38	21	Church Field				
Monasterboice	M434_43	21	Bush Field				
Monasterboice	M434_46	21	Muchinee				
Monasterboice	M434_48	21	Mollie Mor				
Monasterboice	M434_49	21	Cor Rua				
Moneycrockroe	M436_0	5	White Hills				
							I spoke to Tony Rice (owner) & he said they called it Montag. It is made up of different fields. There is a little old lane & very old ruins beside No. 24. I heard there was 40 families on this land living off potatoes before the famine.
Moneycrockroe	M436_1	5	Montagh	Montagh			
							This is the mountain commonage and is held in common.
Moneycrockroe	M436_10	5	Montagh Mountain				
Moneycrockroe	M436_11	5	Field Behind the Shed	Montagh			

LFNP DATABASE

Townland	ID	GRID	FIELD NAME	PLACE NAME	NAME ORIGIN	Folklore	Comments
Moneycrockroe	M436_12	5	Montagh	Montagh			I spoke to Tony Rice (owner) & he said they called it Montagh. It is made up of different fields. There is a little old lane & very old ruins beside No. 24. I heard there was 40 families on this land living off potatoes before the famine.
Moneycrockroe	M436_13	5	Montagh	Montagh			I spoke to Tony Rice (owner) & he said they called it Montagh. It is made up of different fields. There is a little old lane & very old ruins beside No. 24. I heard there was 40 families on this land living off potatoes before the famine.
Moneycrockroe	M436_14	5	Naily's Meadow or Tommy Treanor's Meadow	Montagh			All the one piece of ground now divided by a drain & fence. It was always referred to as Naily's meadow. Nail McGeown owned it before Tommy Treanor. Also called Tommy Treanors meadow.



LFNP DATABASE

Townland	ID	GRID	FIELD NAME	PLACE NAME	NAME ORIGIN	Folklore	Comments
							I spoke to Tony Rice (owner) & he said they called it Montagh. It is made up of different fields. There is a little old lane & very old ruins beside No. 24. I heard there was 40 families on this land living off potatoes before the famine.
Moneycrockroe	M436_15	5	Montagh	Montagh			
Moneycrockroe	M436_16	5	Montagh	Montagh			
Moneycrockroe	M436_17	5	Montagh	Montagh			
Moneycrockroe	M436_18	5	Montagh	Montagh			
Moneycrockroe	M436_19	5	Field Behind House	Montagh			
Moneycrockroe	M436_20	5	Montagh Mountain				This is the mountain commonage and is held in common.
Moneycrockroe	M436_21	5	Montagh Mountain				This is the mountain commonage and is held in common.
							I spoke to Tony Rice (owner) & he said they called it Montagh. It is made up of different fields. There is a little old lane & very old ruins beside No. 24. I heard there was 40 families on this land living off potatoes before the famine.
Moneycrockroe	M436_22	5	Montagh	Montagh			
Moneycrockroe	M436_23	5	Clondyke	Montagh			

LFNP DATABASE

Townland	ID	GRID	FIELD NAME	PLACE NAME	NAME ORIGIN	Folklore	Comments
Moneycrockroe	M436_24	5	Montagh	Montagh			I spoke to Tony Rice (owner) & he said they called it Montagh. It is made up of different fields. There is a little old lane & very old ruins beside No. 24. I heard there was 40 families on this land living off potatoes before the famine.
Moneycrockroe	M436_25	5	Montagh	Montagh			I spoke to Tony Rice (owner) & he said they called it Montagh. It is made up of different fields. There is a little old lane & very old ruins beside No. 24. I heard there was 40 families on this land living off potatoes before the famine.
Moneycrockroe	M436_26	5	Montagh	Montagh			I spoke to Tony Rice (owner) & he said they called it Montagh. It is made up of different fields. There is a little old lane & very old ruins beside No. 24. I heard there was 40 families on this land living off potatoes before the famine.

LFNP DATABASE

Townland	ID	GRID	FIELD NAME	PLACE NAME	NAME ORIGIN	Folklore	Comments
							I spoke to Tony Rice (owner) & he said they called it Montagh. It is made up of different fields. There is a little old lane & very old ruins beside No. 24. I heard there was 40 families on this land living off potatoes before the famine.
Moneycrockroe	M436_27	5	Montagh	Montagh			
Moneycrockroe	M436_28	5	Garden in Front of House				
Moneycrockroe	M436_29	5	Montagh	Montagh			Wet land.
							Boggy lake in this field. It does go dry in the dry summer. Wild ducks do come to it and crane storks.
Moneycrockroe	M436_3	5	The Hollow				
							Boggy lake in this field. It does go dry in the dry summer. Wild ducks do come to it and crane storks.
							Boggy lake in this field. It does go dry in the dry summer. Wild ducks do come to it and crane storks.
Moneycrockroe	M436_30	5	Naily's Meadow or Tommy Treanor's Meadow	Montagh	It was always referred to as Naily's meadow. Nail McGeown owned it before Tommy Treanor. Also called Tommy Treanors meadow.		All the one piece of ground now divided by a drain & fence. It was always referred to as Naily's meadow. Nail McGeown owned it before Tommy Treanor. Also called Tommy Treanors meadow.
Moneycrockroe	M436_31	5	Montagh Mountain				This is the mountain commonage and is held in common.
Moneycrockroe	M436_32	5	Montagh Mountain				This is the mountain commonage and is held in common.
Moneycrockroe	M436_4	5	Montagh	Montagh			Wet land.

LFNP DATABASE

Townland	ID	GRID	FIELD NAME	PLACE NAME	NAME ORIGIN	Folklore	Comments
Moneycrockroe	M436_5	5	Montagh	Montagh			I spoke to Tony Rice (owner) & he said they called it Montagh. It is made up of different fields. There is a little old lane & very old ruins beside No. 24. I heard there was 40 families on this land living off potatoes before the famine.
Moneycrockroe	M436_6	5	Montagh	Montagh			I spoke to Tony Rice (owner) & he said they called it Montagh. It is made up of different fields. There is a little old lane & very old ruins beside No. 24. I heard there was 40 families on this land living off potatoes before the famine.
Moneycrockroe	M436_7	5	Montagh	Montagh			Mickey McBride inherited this land from his uncle Peter McBride who was born and reared in Glenmore.
Moneycrockroe	M436_8	5	White Hills				
Moneycrockroe	M436_9	5	Ridges	Montagh			There are rigdes on part of this field so we just call it the ridges.
Monksland	M438_10	8	Pol Van		Pol van, possibly pol bán.		Pool or wet area.
Monksland	M438_108	8	Monksland House (ruin)				The location of the DeVerdun family home. It is now a ruin with only the outline walls intact.
Monksland	M438_109	8	Pol Van				
Monksland	M438_28	8	Pol Van				

LFNP DATABASE

Townland	ID	GRID	FIELD NAME	PLACE NAME	NAME ORIGIN	Folklore	Comments
Monksland	M438_32	8	The Forge Field		There was a forge located on the opposite side of the road to this field.		The Dundalk-Greenore railway line was built on the S boundary. There is a bridge under the elevated rial track to access Monksland House.
Monksland	M438_45	8	The Football Field				This field was used by Cooley Kickhams GAA as their home ground for many years up to 1952. Part of the field was then acquired for the parish cemetery. Part of DeVerdun estate.
Monksland	M438_58	8	Forge (site of)				There is a supermarket on this site now. Formerly the site of a blacksmith's forge. The last blacksmith to operate this forge was Denis McCarthy (1952) and before him was James McArdle.
Monksland	M438_97	8	The Ball Alley				This area is now the car park for the local church carpark.
Mooremount	M439_101	18	Kierans'		Kieran family lived in a nearby cottage at the turn of the century.		
Mooremount	M439_106	18	Molly Crim				
Mooremount	M439_107	18	Crow Hill				
Mooremount	M439_108	18	The Hole Field				There was a quarry in this field long ago.
Mooremount	M439_111	18	The Land				Previously part of the gardens of Mooremount House.
Mooremount	M439_113	18	The Rassan Field				
Mooremount	M439_24	18	The Alts or The Alse	Tobair na Chrainn			
Mooremount	M439_26	18	The Alts or The Alse	Tobair na Chrainn			

LFNP DATABASE

Townland	ID	GRID	FIELD NAME	PLACE NAME	NAME ORIGIN	Folklore	Comments
Mooremount	M439_32	18	Bridge Field		Coogan's bridge has always been in the corner of this field although the shape of the field has changed considerably.		
Mooremount	M439_36	18	Back of the House Field				
Mooremount	M439_37	18	The Rassan Field				
Mooremount	M439_4	18	The Hole Field				There was a quarry in this field long ago.
Mooremount	M439_41	18	The Flat Bottom				This is a flat field.
Mooremount	M439_5	18	The Hall or The Rassan				
Mooremount	M439_51	18	The Hole Field				There was a quarry in this field long ago.
Mooremount	M439_57	18	The Rassan Field				
Mooremount	M439_60	18	The River Field				
Mooremount	M439_62	18	The Iron Field		From an old iron gate in the field.		
Mooremount	M439_63	18	Little Dan's		Dan was a local man.		
Mooremount	M439_66	18	Orchard Field				Field adjacent to orchard.
Mooremount	M439_70	18	Kierans'		Kieran family lived in a nearby cottage at the turn of the century.		
Mooremount	M439_8	18	The Long Leg				Due to long narrow shape. Bordered by the motorway. This is part of a larger field. The other part is in Cangy townland and was originally a separate field called the Railway field.
Mooremount	M439_86	18	The Crooked Garden				
Mooremount	M439_88	18	The Bull Field				
Mooremount	M439_9	18	Dan's Field		Dan was a local man		
Mooremount	M439_90	18	Kierans'		Kieran family lived in a nearby cottage at the turn of the century.		

LFNP DATABASE

Townland	ID	GRID	FIELD NAME	PLACE NAME	NAME ORIGIN	Folklore	Comments
Mooremount	M439_95	18	Orchard				This orchard is there well over a hundred years.
Mooremount	M439_97	18	Middle Kierans'		Kieran family lived in a nearby cottage at the turn of the century.		
Mooremount	M439_98	18	Well Field				There is a well marked on the 25-inch map.
Moorland	M441_92	12	Duffys'				Name refer to large field to W of M441_92.
Morganstown	M442_0	18	Hitchestown Field				
Morganstown	M442_1	18	Near Stripes				
Morganstown	M442_10	18	Near Stripes				
Morganstown	M442_8	18	Green Garden				
Morganstown	M442_3	18	Hogot (Hogget?) Field				
Morganstown	M442_5	18	Hay Field				
Mosstown North	M444_10	21	No Name				
Mosstown South	M444_11	21	Grogans'		Name of a previous owner.		
Mosstown South	M444_13	21	McCanns'				
Mosstown South	M444_3	21	McCanns'				
Mosstown South	M444_5	21	The Drain				
Mosstown South	M444_7	21	No Name				
Mosstown South	M444_8	21	McCanns'				
Mountaintown	M445_10	18	Gort Ui Ceallaig Ogle				
Mountaintown	M445_11	18	Sleas				Steep slopes on each side.
Mountaintown	M445_12	18	Campbells' Bleach Field				
Mountaintown	M445_20	18	Dinny Meehan's Farm		Named after original owner-Meehan.		
Mountaintown	M445_21	18	Dinny Meehan's Farm		Named after original owner-Meehan.		
Mountaintown	M445_22	18	Dinny Meehan's Farm		Named after original owner-Meehan.		
Mountaintown	M445_23	18	Church Parks, The Quarry Field				
Mountaintown	M445_30	18	Landys' Farm				
Mountaintown	M445_37	18	The Mountians				Rough ground. Rocky outcrop.
Mountaintown	M445_38	18	Michael Meehan Moat				Rock marked on this field on 6-inch map.

LFNP DATABASE

Townland	ID	GRID	FIELD NAME	PLACE NAME	NAME ORIGIN	Folklore	Comments
Mountaintown	M445_39	18	The Near Stone Wall				
Mountaintown	M445_40	18	Sleans, Dinny Meehan's Farm				Steep slopes on each side.
Mountaintown	M445_41	18	Landys' Farm				
Mountaintown	M445_44	18	The Big Field, The Hill Field, The First Field				
Mountaintown	M445_46	18	Landys' Farm				
Mountaintown	M445_49	18	The Rocks				Shown as marshy ground on OSI 6-inch map.
Mountaintown	M445_54	18	The Far Stone Wall				
Mountaintown	M445_56	18	The Flat Field				
Mountbagnall	M446_12	8	The Old Town				Reputed to have been an old settlement. There were two large mounds in the field near the S end at foreshore. Taken away by sand & gravel pit. It is now a reclaimed sand and gravel pit.
Mountbagnall	M446_22	8	Bank Field				
Mountbagnall	M446_37	8	Coyles' Field				PP293/5/8
Mountbagnall	M446_41	8	Rock Garden				
Mountbagnall	M446_42	8	Phal Field				This field and Maddox garden now road to sand and gravel pit.
Mountbagnall	M446_44	8	Ring More		Roinn mor (Ringmore).		My father told me that there was some form of horse racing in this field (Perhaps the 17 acres as well) before his time late 1800s.
Mountbagnall	M446_47	8	The Lime Kiln				Sand and gravel pit.
Mountbagnall	M446_49	8	Quinns Mount				This former large mound about 80ft high was removed at sand and gravel on the 1960s. It is now McCourt's granery. Motte & bailey?



LFNP DATABASE

Townland	ID	GRID	FIELD NAME	PLACE NAME	NAME ORIGIN	Folklore	Comments
Mountbagnall	M446_5	8	Seventeen Acre				This field had a lone bush or tree near N end (about 2 acres from N ditch). Part of sand and gravel pit.
Mountbagnall	M446_52	8	Night Field			It was said if you entered this field after 12 midnight you could be there till dawn.	
Mountbagnall	M446_53	8	The Big Meadow				
Mountbagnall	M446_56	8	Carra Múl				This field is now part of sand and gravel pit. On a hill in this field was a standing stone about 5ft high.
Mountbagnall	M446_60	8	Phal Field				
Mountbagnall	M446_63	8	Carra Múl				This field is now part of a sand and gravel pit. On a hill in this field was a standing stone about 5ft high.
Mountbagnall	M446_65	8	Graveyard Meadow				
Mountbagnall	M446_70	8	The White Pate				
Mountbagnall	M446_78	8	Newtown graveYard				
Mountbagnall	M446_80	8	Lark Field				
Mountbagnall	M446_84	8	Mount Field				
Mountbagnall	M446_90	8	Lug an Ime		Lug an ime. The hollow of the butter.		Reference in Anglesea papers (PRONI).
Mountdoyle	M447_10	18	The Wheel about		Circular wooded area (since removed). Was used as a reference point for fishermen in order to get their bearings.		
Mounthamilton	M448_103	7	Manisty's Field				
Mounthamilton	M448_107	7	Bog Field				
Mounthamilton	M448_125	7	Bog Field				
Mounthamilton	M448_129	7	No Name				
Mounthamilton	M448_13	7	Furry Glen				Currently Grammer School sports field.
Mounthamilton	M448_144	7	Rucky Hill				

LFNP DATABASE

Townland	ID	GRID	FIELD NAME	PLACE NAME	NAME ORIGIN	Folklore	Comments
Mounthamilton	M448_150	7	Burns' Field				
Mounthamilton	M448_151	7	No Name				
Mounthamilton	M448_16	7	No Name				
Mounthamilton	M448_163	7	Joe's Field				
Mounthamilton	M448_189	7	Far Field				
Mounthamilton	M448_193	7	No Name				
Mounthamilton	M448_209	7	No Name				
Mounthamilton	M448_216	7	No Name				
Mounthamilton	M448_218	7	The Hill Field				
Mounthamilton	M448_238	7	Jenny's Field				Currently Grammer School sports field.
Mounthamilton	M448_24	7	Oriel Park				
Mounthamilton	M448_248	7	No Name				
Mounthamilton	M448_30	7	Mounthamilton House and Garden				
Mounthamilton	M448_41	7	Hiney Park				
Mounthamilton	M448_5	7	No Name				
Mounthamilton	M448_53	7	Manisty's Field				
Mounthamilton	M448_60	7	Joe's Field				
Mountrush	M449_25	14	Clivarney?				Source: Louth County Archives. Fertilizer Scheme register. PP293/2/1
Muchgrange	M450_1	9	New Field				
Muchgrange	M450_10	9	Hughes' Field				
Muchgrange	M450_102	9	Behind the cottage				
Muchgrange	M450_106	9	Ann Hanlons' Corner				
Muchgrange	M450_107	9	Cul Grange				
Muchgrange	M450_109	9	Elmores'				
Muchgrange	M450_110	9	New Field				
Muchgrange	M450_111	9	Back of the House				
Muchgrange	M450_113	9	At the School				
Muchgrange	M450_115	9	The Crotha Well				
Muchgrange	M450_117	9	Jack's Field				
Muchgrange	M450_120	9	At McCourts'				
Muchgrange	M450_124	9	Ann Hanlons' Corner				
Muchgrange	M450_126	9	Toal				
Muchgrange	M450_128	9	Fiddler's				
Muchgrange	M450_133	9	Croc na Mona				
Muchgrange	M450_138	9	At the School				
Muchgrange	M450_139	9	At the House				

LFNP DATABASE

Townland	ID	GRID	FIELD NAME	PLACE NAME	NAME ORIGIN	Folklore	Comments
Muchgrange	M450_141	9	T. Carrolls' Bog				
Muchgrange	M450_146	9	Hanlons' Bog				
Muchgrange	M450_2	9	Behind Enda's				
Muchgrange	M450_20	9	Back Field				
Muchgrange	M450_22	9	McCarraghers'				
Muchgrange	M450_25	9	Lawn Acre	Azzis Gap			
Muchgrange	M450_26	9	Back of the House				
Muchgrange	M450_27	9	At the School				
Muchgrange	M450_3	9	Croc na Mona				
Muchgrange	M450_33	9	Elmores'				
Muchgrange	M450_43	9	At the School				
Muchgrange	M450_5	9	Crock saugan				
Muchgrange	M450_59	9	Back of the House				
Muchgrange	M450_60	9	Behind Enda's				
Muchgrange	M450_61	9	Farrells				
Muchgrange	M450_76	9	Front Field				
Muchgrange	M450_8	9	Store Field				
Muchgrange	M450_83	9	Elmores'				
Muchgrange	M450_96	9	New Field				
Muchgrange	M450_97	9	New Field				
Muff	M452_1	11	Ravanney Field				
Muff	M452_12	11	Rack's Hill				
Muff	M452_13	11	Nine Acre				
Muff	M452_16	11	The Orchard				
Muff	M452_17	11	The Rock				
Muff	M452_18	11	Back of the House				
Muff	M452_22	11	Croc an Gearra				
Muff	M452_29	11	Middle Field				
Muff	M452_36	11	Bog Field				
Muff	M452_6	11	Quarry Field				
Muff	M452_7	11	Pond Field				
Muff	M452_9	11	Long Acre				
Mullabane (Carlingford)	M453_0	9	No Name				
Mullabane (Carlingford)	M453_1	9	No Name				
Mullabane (Carlingford)	M453_10	9	No Name				
Mullabane (Carlingford)	M453_11	9	No Name				
Mullabane (Carlingford)	M453_12	9	No Name				
Mullabane (Carlingford)	M453_13	9	Garrycam				
Mullabane (Carlingford)	M453_14	9	Longfellow's Field				
Mullabane (Carlingford)	M453_16	9	No Name				Current cottage.

LFNP DATABASE

Townland	ID	GRID	FIELD NAME	PLACE NAME	NAME ORIGIN	Folklore	Comments
Mullabane (Carlingford)	M453_17	9	No Name				Big house - Hanrattys'. House built but never finished nor lived in.
Mullabane (Carlingford)	M453_18	9	No Name				
Mullabane (Carlingford)	M453_19	9	No Name				
Mullabane (Carlingford)	M453_2	9	No Name				
Mullabane (Carlingford)	M453_20	9	No Name				
Mullabane (Carlingford)	M453_21	9	Longfellow's Field				
Mullabane (Carlingford)	M453_22	9	No Name				
Mullabane (Carlingford)	M453_23	9	No Name				
Mullabane (Carlingford)	M453_24	9	No Name				Big house- Hanrattys. House built but never finished nor lived in.
Mullabane (Carlingford)	M453_25	9	No Name				
Mullabane (Carlingford)	M453_26	9	No Name				Main resevoir for Greenore Railway and village controlled by Louth Co.Co. to augment Cooley water distribution.
Mullabane (Carlingford)	M453_27	9	No Name				
Mullabane (Carlingford)	M453_28	9	Campbells' Hill				
Mullabane (Carlingford)	M453_29	9	Garrycam				
Mullabane (Carlingford)	M453_3	9	No Name				
Mullabane (Carlingford)	M453_31	9	No Name				
Mullabane (Carlingford)	M453_32	9	No Name				Current cottage.
Mullabane (Carlingford)	M453_34	9	No Name				
Mullabane (Carlingford)	M453_35	9	No Name				
Mullabane (Carlingford)	M453_36	9	No Name				
Mullabane (Carlingford)	M453_37	9	No Name				Main resevoir for Greenore Railway and village controlled by Louth Co.Co. to augment Cooley water distribution.
Mullabane (Carlingford)	M453_38	9	Campbells' Hill	Mullaban			
Mullabane (Carlingford)	M453_6	9	No Name				
Mullabane (Carlingford)	M453_7	9	No Name				
Mullabane (Carlingford)	M453_8	9	No Name				
Mullabane (Carlingford)	M453_9	9	No Name				

LFNP DATABASE

Townland	ID	GRID	FIELD NAME	PLACE NAME	NAME ORIGIN	Folklore	Comments
Mullabohy	M455_12	6	Crockafona		Crockafona- Croc na phona - the hill of the cattle pound?		A combination of a hut or hut sites in the name of the townland and a pound or cattle enclosure as above - suggests booleying.
Mullabohy	M455_13	6	Trough Field		Trough gets its name from the stone trough at the cross roads installed by the Rev. Elias Thackery rector of Dundalk (1803-53) out of consideration for thirsty draught horses passing by. He was unclce of novelist Thackery.		Crossroads known locally as the stonetrough cross roads.
Mullabohy	M455_14	6	Mass Path				The mass path stretched from the NE of Knockbridge parish (Carrickallen) to Knockatavy- where Knockbridge church is located. The path no longer exists.
Mullabohy	M455_18	6	The Four Acres				
Mullabohy	M455_19	6	Middle Field				Site of enclosure.
Mullabohy	M455_20	6	Sagara		Sagara- garrdha = a potato field. Sáthadh prátaí method of sowing potato sets where each set is planted separately. The owner John Matthews says Sagara is the spanish for little orchard!		The Sagara was used as a soccer pitch in the 1950s by the local team Streamville.
Mullabohy	M455_21	6	McCormacks'				
Mullabohy	M455_5	6	Pump Field				Mass pass no longer exists.

LFNP DATABASE

Townland	ID	GRID	FIELD NAME	PLACE NAME	NAME ORIGIN	Folklore	Comments
Mullabohy	M455_9	6	Dunbin		Field bordering townland of Dunbin.		
Mullacloe	M457_1	17	Leggaphoucca				Source: Louth County Archives. Fertilizer Scheme register. PP293/2/1
Mullacloe	M457_13	17	The Hill				Source: Louth County Archives. Fertilizer Scheme register. PP293/2/1
Mullacloe	M457_16	17	Far Molly Wee, Far Race Field Hill				Source: Louth County Archives. Fertilizer Scheme register. PP293/2/1
Mullacloe	M457_2	17	North Race Field, Race Field				Source: Louth County Archives. Fertilizer Scheme register. PP293/2/1
Mullacloe	M457_21	17	North Molly Wee, North Race Field Hill				Source: Louth County Archives. Fertilizer Scheme register. PP293/2/1
Mullacloe	M457_3	17	Pigeon Field, Corrigans'				Source: Louth County Archives. Fertilizer Scheme register. PP293/2/1
Mullacloe	M457_5	17	Well Field				Source: Louth County Archives. Fertilizer Scheme register. PP293/2/1
Mullacurry	M459_2	17	Matt Durnin's				
Mullacurry	M459_8	17	Quarry Field				
Mullagharlin	M461_1	12	Iorna Forter				
Mullagharlin	M461_100	12	The Clump facing St. Fursey's				
Mullagharlin	M461_106	12	The Well Field				
Mullagharlin	M461_107	12	The Well Field				
Mullagharlin	M461_108	12	The Hill Field				
Mullagharlin	M461_113	12	Bog				
Mullagharlin	M461_114	12	The Hill Field				
Mullagharlin	M461_115	12	The Far Field				
Mullagharlin	M461_120	12	Park of Stanley				

LFNP DATABASE

Townland	ID	GRID	FIELD NAME	PLACE NAME	NAME ORIGIN	Folklore	Comments
Mullagharlin	M461_123	12	Mullagharlin House				
Mullagharlin	M461_124	12	Nursery Farmhouse				
Mullagharlin	M461_126	12	No Name				
Mullagharlin	M461_129	12	The Meadow Field				Now part of Xerox.
Mullagharlin	M461_134	12	The Well Field				
Mullagharlin	M461_138	12	The Wee Field				
Mullagharlin	M461_15	12	No Name				
Mullagharlin	M461_16	12	Harker's plot				
Mullagharlin	M461_22	12	The House Field				
Mullagharlin	M461_23	12	The Well Field				
Mullagharlin	M461_25	12	The Hill Field				
Mullagharlin	M461_26	12	Wrights' Field				
Mullagharlin	M461_28	12	The House Field				
Mullagharlin	M461_33	12	The Clump Field				
Mullagharlin	M461_34	12	The Clump Field				
Mullagharlin	M461_39	12	The Hill Field				
Mullagharlin	M461_45	12	The Wee Field				
Mullagharlin	M461_46	12	The Well Field				
Mullagharlin	M461_47	12	Harker's plot				
Mullagharlin	M461_48	12	Harker's plot				
Mullagharlin	M461_54	12	The Hill Field				
Mullagharlin	M461_59	12	Harker's plot				
Mullagharlin	M461_60	12	Nursery Farmhouse				
Mullagharlin	M461_62	12	The Clump				
Mullagharlin	M461_65	12	Harker's plot				
Mullagharlin	M461_66	12	Harker's plot				
Mullagharlin	M461_69	12	St. Fursey's church				
Mullagharlin	M461_7	12	Harker's plot				
Mullagharlin	M461_71	12	The Top Field				
Mullagharlin	M461_72	12	Nursery Farmhouse				
Mullagharlin	M461_73	12	The Wee Field, The Long Field, The Top Field				
Mullagharlin	M461_77	12	The Clump				
Mullagharlin	M461_79	12	The Wee Field				
Mullagharlin	M461_80	12	The Clump				
Mullagharlin	M461_86	12	The Chapel Field				
Mullagharlin	M461_96	12	Wrights' Field				
Mullagharlin	M461_97	12	Iorna Forter				
Mullaghatten (Ballymascanlar)	M462_11	8	No Name				Under forestry.
Mullaghatten (Ballymascanlar)	M462_13	8	The Wee Mountain				
Mullaghatten (Ballymascanlar)	M462_17	8	No Name				Under forestry.

LFNP DATABASE

Townland	ID	GRID	FIELD NAME	PLACE NAME	NAME ORIGIN	Folklore	Comments
							Field has a rectangular shape with a triangle section stuck on. Hence the name smoothing iron.
Mullaghattin (Ballymascanlar	M462_2	8	The Long Field, Smoothing Iron				
Mullaghattin (Ballymascanlar	M462_20	8	The Twenty One Acres				
Mullaghattin (Ballymascanlar	M462_22	8	Lower Croc Bán				
Mullaghattin (Ballymascanlar	M462_24	8	No Name				Under forestry.
Mullaghattin (Ballymascanlar	M462_25	8	n/a	McDonnells' Glen, Gleann na Pioca			
Mullaghattin (Ballymascanlar	M462_26	8	The Whinney Hill				
Mullaghattin (Ballymascanlar	M462_27	8	Upper Croc Bán				Flax hole in this field.
Mullaghattin (Ballymascanlar	M462_28	8	No Name				Under forestry.
Mullaghattin (Ballymascanlar	M462_3	8	No Name				Under forestry.
Mullaghattin (Ballymascanlar	M462_30	8	Middle Croc Bán				
Mullaghattin (Ballymascanlar	M462_31	8	Slievenaglough Lower, Slievenaglough Upper				
Mullaghattin (Ballymascanlar	M462_33	8	The Haggard, Avie's Bottom				
Mullaghattin (Ballymascanlar	M462_34	8	Paradise				Under forestry.
Mullaghattin (Ballymascanlar	M462_35	8	No Name	McDonnells' Glen, Gleann na Pioca			Under forestry.
Mullaghattin (Ballymascanlar	M462_36	8	No Name				Flax holes.
Mullaghattin (Ballymascanlar	M462_38	8	No Name				Under forestry.
Mullaghattin (Ballymascanlar	M462_40	8	Flat Field				
							There is a 10 acre saucer-shaped area on top of mountain. Football matches were played here before the GAA was founded in 1860s. Area referred to as Peile alla. Summer grazing at high levels in this area.
Mullaghattin (Ballymascanlar	M462_5	8	The Big Mountain	Peile Alla, McDonnells' Glen, Gleann na Pioca			
Mullaghattin (Ballymascanlar	M462_7	8	Cow Field				Now forrestry.
Mullaghattin (Ballymascanlar	M462_8	8	No Name				Under forestry.
							Land now being excavated for sand quarry
Mullaghattin (Carlingford)	M463_12	8	Clogh-a-dani				
Mullaghattin (Carlingford)	M463_13	8	Bog Fields				
Mullaghattin (Carlingford)	M463_15	8	Bog Fields				
Mullaghattin (Carlingford)	M463_16	8	Sean Willa		Old village at this location.		



LFNP DATABASE

Townland	ID	GRID	FIELD NAME	PLACE NAME	NAME ORIGIN	Folklore	Comments
Mullaghattin (Carlingford)	M463_18	8	The Cratha				There is a water source in this field and a small reservoir was built and the water was piped to the parish priest's house.
Mullaghattin (Carlingford)	M463_19	8	Limna		Name of former owner.		
Mullaghattin (Carlingford)	M463_20	8	Bog Fields				
Mullaghattin (Carlingford)	M463_21	8	Dunleer Village Remains				The remains of a village is located in the corner of this field. The stone walls are visible just above ground level.
Mullaghattin (Carlingford)	M463_30	8	Bog Fields				
Mullaghattin (Carlingford)	M463_33	8	Bog Fields				
Mullaghattin (Carlingford)	M463_34	8	Bog Fields				
Mullaghattin (Carlingford)	M463_35	8	Bog Fields				
Mullaghattin (Carlingford)	M463_36	8	Bog Fields				
Mullaghattin (Carlingford)	M463_38	8	Bog Fields				
Mullaghattin (Carlingford)	M463_7	8	Lug a Lena				
Mullameelan	M464_0	17	No Name				
Mullameelan	M464_1	17	The Hill				
Mullameelan	M464_10	17	Bottoms				
Mullameelan	M464_11	17	No Name				
Mullameelan	M464_12	17	St. Mary's Park				House now built on it.
Mullameelan	M464_13	17	The Hill				
Mullameelan	M464_14	17	St. Mary's Park & Hill Field				
Mullameelan	M464_15	17	Augustine's House & Paddock				
Mullameelan	M464_16	17	Road Field				
Mullameelan	M464_17	17	The Hills				
Mullameelan	M464_18	17	No Name				Three houses now built in this field. Brian Malone is one of the owners his mother and brother owns the other two.
Mullameelan	M464_19	17	The Hill				
Mullameelan	M464_2	17	No Name				
Mullameelan	M464_20	17	Collon Road Field				
Mullameelan	M464_21	17	The Far Field				

LFNP DATABASE

Townland	ID	GRID	FIELD NAME	PLACE NAME	NAME ORIGIN	Folklore	Comments
Mullameelan	M464_22	17	The Near Field				
Mullameelan	M464_23	17	No Name				
Mullameelan	M464_24	17	St. Mary's Park & Hill Field				
Mullameelan	M464_25	17	St. Mary's Park	Nellie's Lot			Behind Joe Austin's house is a souterrain (CLAHS). Souterrain is commonly called Nellie's lot.
Mullameelan	M464_26	17	No Name				It is now a small field on the town boundary it was previously a wood.
Mullameelan	M464_27	17	No Name				Now used as a builders' yard.
Mullameelan	M464_28	17	No Name				
Mullameelan	M464_3	17	The Big Field				
Mullameelan	M464_30	17	No Name				
Mullameelan	M464_4	17	The Far Field				
Mullameelan	M464_6	17	No Name				
Mullameelan	M464_7	17	The Bottoms				
Mullameelan	M464_8	17	Filling Station				Now filling station, house and funeral home.
Mullameelan	M464_9	17	No Name				
Mullanstown	M466_38	14	Leggaphouca				Source: Louth County Archives. Fertilizer Scheme register. PP293/2/1
Mullatee	M467_13	8	The Barley Field		The barley field. According to Nellie McGrane though she says this is the first time it has been ploughed in years.		
Mullatee	M467_16	8	Railway Field				Source: Louth County Archives. Fertilizer Scheme register. PP293/2/1
Mullatee	M467_19	8	Near Field				Source: Louth County Archives. Fertilizer Scheme register. PP293/2/1

LFNP DATABASE

Townland	ID	GRID	FIELD NAME	PLACE NAME	NAME ORIGIN	Folklore	Comments
Mullatee	M467_2	8	Patsy Mullate				
Mullatee	M467_22	8	No Name				This alignment was carved out with the creation of the Dundalk to Greenore Railway line which closed on 31 Dec 1951.
Mullatee	M467_25	8	McParlands' Field				Mullatee Castle stood in this field. The council put the new regional road to Carlingford through the ruins of the castle in the 1980s. Part of the remains of the castle are in the garden of house M467_75.
Mullatee	M467_26	8	Forth Field				Source: Louth County Archives. Fertilizer Scheme register. PP293/2/1
Mullatee	M467_29	8	The Barley Field		The barley field. According to Nellie McGrane though she says this is the first time it has been ploughed in years.		
Mullatee	M467_34	8	Bog Field, Pump Field, Vegetable Field, McGreehans' Field				There were reportedly several limestone quarries in this field.
Mullatee	M467_35	8	Quarry				Flooded quarry in the Wee Field and The Field Above the House.
Mullatee	M467_44	8	Railway Field				Source: Louth County Archives. Fertilizer Scheme register. PP293/2/1

LFNP DATABASE

Townland	ID	GRID	FIELD NAME	PLACE NAME	NAME ORIGIN	Folklore	Comments
Mullatee	M467_45	8	The Wee Field, The Field above the House			A protestant family had four sons- Patterson. One was murdered near here in 1950s for going out with a Catholic girl.	NE part was The wee field. SW part was the field above the house.
Mullatee	M467_46	8	The Railway Field				
Mullatee	M467_47	8	The Canal Field				A ditch runs along the N boundary of this field. This must have been the canal.
Mullatee	M467_51	8	Top Lime Kiln Field, The Low Lime Field		Lime was quarried in an area in the middle of/between these two fields and burnt in the kiln.		
Mullatee	M467_59	8	McParlands' Field				Mullatee Castle stood in this field. The council put the new regional road to Carlingford through the ruins of the castle in the 1980s. Part of the remains of the castle are in the garden of house M467_75.
Mullatee	M467_60	8	The Meadow		Nellie McGrane (aged 84) lives in a little old cottage within the field. She says it is called the meadow.		
Mullatee	M467_64	8	The Garden, The Bog				Two fields. The SE part was the garden used for growing food (potatoes) for the house. The NW part of this field is the bog.

LFNP DATABASE

Townland	ID	GRID	FIELD NAME	PLACE NAME	NAME ORIGIN	Folklore	Comments
Mullatee	M467_67	8	No Name				This alignment was carved out with the creation of the Dundalk to Greenore Railway line which closed on 31 Dec 1951.
Mullatee	M467_68	8	Patsy Mullate				
Mullatee	M467_69	8	The Whinny Field or The Fairy Field			Possible fairy fort. Bernard's children played in it and broke lots of branches. Later that day a window in the tractor broke without a cause and it got a puncture!	
Mullatee	M467_74	8	Haggard				Haggard behind the Callaghan family's farmhouse.
Mullatee	M467_75	8	Mullatee Castle (site of)				A new house plot. Part of site of Mullatee castle.
Mullatee	M467_8	8	Quarry Field, Far Quarry Field				Source: Louth County Archives. Fertilizer Scheme register. PP293/2/1
Mullatee	M467_80	8	Middle Field				Source: Louth County Archives. Fertilizer Scheme register. PP293/2/1
Mullavally	M468_102	11	Spideal		Possible medieval hospital?		
Mullavally	M468_104	11	The Pond Field				
Mullavally	M468_113	11	The G Man's				
Mullavally	M468_25	11	Toby's				
Mullavally	M468_46	11	Cookes'				
Mullavally	M468_67	11	Jenette's Field				
Mullavally	M468_74	11	Creightons'				
Mullavally	M468_80	11	Biddy Swift				
Mullincross	M469_11	15	n/a	The White Bog			Low-lying bogland. Now reclaimed.

LFNP DATABASE

Townland	ID	GRID	FIELD NAME	PLACE NAME	NAME ORIGIN	Folklore	Comments
Mullincross	M469_35	15	n/a	The White Bog			Low lying bogland. Now reclaimed.
Mullincross	M469_57	15	n/a	The White Bog			Low-lying white bog.
Mullincross	M469_64	15	The Bailewhill				
Mullincross	M469_65	15	n/a	The White Bog			Low-lying bogland. Now reclaimed.
Mullincross	M469_70	15	Cossan				
Mullincross	M469_71	15	Bolla Cromail		Cromwell's hollow.	According to Theresa Synnott Cromwell camped here.	
Newhall	N471_0	18	Glen				
Newhall	N471_1	18	Rocks				
Newhall	N471_10	18	The Far Field				
Newhall	N471_12	18	Moll's Rock, The Garden			Moll McArdle was the name of the lady who had a meeting hall at the top of the rock for Fenian meetings.	Moll's rock is directly above the lane at the point where it turns eastwards.
Newhall	N471_13	18	Valley Field				
Newhall	N471_14	18	The Red Gate				
Newhall	N471_15	18	Big America				The Big America had a flax hole in its NE corner. The hole was for rotting the flax.
Newhall	N471_16	18	The Far Bog Field				
Newhall	N471_17	18	Little America				
Newhall	N471_18	18	The Long Leg				
Newhall	N471_19	18	The Rock				
Newhall	N471_2	18	The Bank				
Newhall	N471_20	18	Kellys' Field				
Newhall	N471_21	18	The Planting				There are many hazel trees in this wood.
Newhall	N471_22	18	The Field at the Back of the Planting, The Green Corner				
Newhall	N471_23	18	The Little Planting				
Newhall	N471_24	18	Bull Field				
Newhall	N471_4	18	The Hollow Along the Lane				
Newhall	N471_5	18	The Near Bog Field				
Newhall	N471_6	18	Bleach				
Newhall	N471_7	18	The Bleach Field				
Newhall	N471_9	18	The Field Beside Philips'				

LFNP DATABASE

Townland	ID	GRID	FIELD NAME	PLACE NAME	NAME ORIGIN	Folklore	Comments
Newhouse	N472_19	21	Lane Field				
Newhouse	N472_2	21	Well Field				Well.
Newhouse	N472_22	21	Meadows				
Newhouse	N472_23	21	Bleach				Along river.
Newhouse	N472_27	21	Bog Field				
Newhouse	N472_39	21	Spoil bank				
Newhouse	N472_4	21	Lane Field				
Newhouse	N472_41	21	Long Field				
Newhouse	N472_45	21	Big Field				
							Old field in NW corner is one of 4 merged. Perhaps site of old church.
Newhouse	N472_46	21	Kill Field, Low Field				
Newhouse	N472_53	21	Iron Gate				
Newhouse	N472_60	21	House Field				
					River culvert under railway.		N end of field called culvert field.
Newhouse	N472_65	21	Railway Field, Culvert Field				
Newhouse	N472_66	21	Low Field				
Newhouse	N472_68	21	Bog Field				
Newhouse	N472_69	21	Wood's				
Newhouse	N472_70	21	Buck House, Lane Field				Lane field on S side.
Newhouse	N472_72	21	Chapel Field				N end of field.
Newhouse	N472_73	21	House Field				
Newhouse	N472_8	21	Srass				Boggy wilderness.
Newhouse	N472_9	21	Ballymaglann Lane				
Newrath (Dromiskin)	N474_101	15	Waste Ground	The Brad			
Newrath (Dromiskin)	N474_102	15	Pairc Mac Phaidín	The Brad			
Newrath (Dromiskin)	N474_103	15	Lily the Mare's				
Newrath (Dromiskin)	N474_104	15	Behind the House				
Newrath (Dromiskin)	N474_105	15	The Railway Field				
Newrath (Dromiskin)	N474_106	15	The Bog Field	The Brad			
Newrath (Dromiskin)	N474_11	15	The Paddock				
Newrath (Dromiskin)	N474_110	15	Pad's Garden	The Brad			
							First football field of St. Joespeh's GFC.
Newrath (Dromiskin)	N474_111	15	Railway, Football Field				
Newrath (Dromiskin)	N474_112	15	The Bog Field				
Newrath (Dromiskin)	N474_113	15	The Paddock				
Newrath (Dromiskin)	N474_114	15	The End Field				
Newrath (Dromiskin)	N474_115	15	Skeaga's Paddock				

LFNP DATABASE

Townland	ID	GRID	FIELD NAME	PLACE NAME	NAME ORIGIN	Folklore	Comments
Newrath (Dromiskin)	N474_116	15	The Stream Field, The Long Field	Mullagh Lane			Merged the Stream Field and the Long Field.
Newrath (Dromiskin)	N474_118	15	The Rock Field	The Brad			Boundary: Newrath & Babeswood. Merged: Rock field & Middle field.
Newrath (Dromiskin)	N474_119	15	Sha Craigs	The Brad			
Newrath (Dromiskin)	N474_12	15	Lower Paracaneel				
Newrath (Dromiskin)	N474_123	15	The Angle	The Brad			
Newrath (Dromiskin)	N474_124	15	The Mushroom Field				
Newrath (Dromiskin)	N474_125	15	Yellow Field				
Newrath (Dromiskin)	N474_126	15	Bog Fields	The Brad			
Newrath (Dromiskin)	N474_128	15	The Orchard				
Newrath (Dromiskin)	N474_15	15	Reekin	The Brad			Three fields merged.
Newrath (Dromiskin)	N474_16	15	The Shona	The Brad			
Newrath (Dromiskin)	N474_17	15	The Shona	The Brad			Thatched house.
Newrath (Dromiskin)	N474_18	15	The Kale Field				
Newrath (Dromiskin)	N474_19	15	The Kyle Bog				
Newrath (Dromiskin)	N474_2	15	Gore's Field	Five cross roads			
Newrath (Dromiskin)	N474_20	15	Hoeys' Field				Old maps show a public footpath through this field.
Newrath (Dromiskin)	N474_21	15	Dellin Bog	Milltown Bog			
Newrath (Dromiskin)	N474_22	15	Skaga's Paddocks	Newrath			
Newrath (Dromiskin)	N474_23	15	Moore's				
Newrath (Dromiskin)	N474_24	15	Thomas Kinahan's				Thomas Kinahan (who left this plot to Ted's father) fought in the Boer war. Four small paddocks merged.
Newrath (Dromiskin)	N474_25	15	McGuinness' Orchard	Babeswood			
Newrath (Dromiskin)	N474_27	15	The Meadow	The Brad			
Newrath (Dromiskin)	N474_28	15	The Cross Field	Five cross roads			
Newrath (Dromiskin)	N474_29	15	The Cross Field	Five cross roads			
Newrath (Dromiskin)	N474_30	15	The Paddock				
Newrath (Dromiskin)	N474_31	15	The Paddock				
Newrath (Dromiskin)	N474_32	15	The Well Field, Little Bottoms	The Brad			Merged: the Well Field and Little Bottoms.
Newrath (Dromiskin)	N474_33	15	The Wee Field	The Brad			Three fields merged.
Newrath (Dromiskin)	N474_34	15	Bog Fields	The Brad			



LFNP DATABASE

Townland	ID	GRID	FIELD NAME	PLACE NAME	NAME ORIGIN	Folklore	Comments
Newrath (Dromiskin)	N474_35	15	Jack's Corner				
Newrath (Dromiskin)	N474_37	15	The Banneman's Bog	Mullagh Lane			
Newrath (Dromiskin)	N474_38	15	The Wood				
Newrath (Dromiskin)	N474_40	15	Curr Field	The Brad			
Newrath (Dromiskin)	N474_41	15	The Middle Field				
Newrath (Dromiskin)	N474_42	15	The End Field				
Newrath (Dromiskin)	N474_46	15	Field at Watters'				
Newrath (Dromiskin)	N474_47	15	McFaddens' Bog	The Brad			
Newrath (Dromiskin)	N474_5	15	Crock of Harry	The Brad			
Newrath (Dromiskin)	N474_50	15	The Paracaneel				
							Old maps show a footpath through this field.
Newrath (Dromiskin)	N474_51	15	The Brad Field				
Newrath (Dromiskin)	N474_52	15	Savages' Field	The Brad			
Newrath (Dromiskin)	N474_54	15	The Middle Field				
Newrath (Dromiskin)	N474_56	15	The Hill Field				
Newrath (Dromiskin)	N474_58	15	The Hill Field	The Brad			
Newrath (Dromiskin)	N474_6	15	The Shona	The Brad			
Newrath (Dromiskin)	N474_60	15	The Hill Field				
Newrath (Dromiskin)	N474_61	15	The Quarry Field	The Brad			
Newrath (Dromiskin)	N474_63	15	Haggard Field	The Brad			
Newrath (Dromiskin)	N474_64	15	Field at Watters'				
Newrath (Dromiskin)	N474_65	15	The Paddock	The Brad			
Newrath (Dromiskin)	N474_66	15	Mullens Bog	The Brad			
Newrath (Dromiskin)	N474_69	15	Watter's Field				
Newrath (Dromiskin)	N474_7	15	The Front Field	The Brad			
Newrath (Dromiskin)	N474_70	15	The Hill Field				
Newrath (Dromiskin)	N474_73	15	Crayton's Field				
Newrath (Dromiskin)	N474_75	15	Tat's Garden				
Newrath (Dromiskin)	N474_76	15	Ryans' Field, The Orchard	Mullagh Lane			Merged- Ryans Field and The Orchard
Newrath (Dromiskin)	N474_77	15	Granny Mór	Mullagh Lane			
Newrath (Dromiskin)	N474_78	15	Field at Watters'				
Newrath (Dromiskin)	N474_8	15	Field at McFaddens'	The Brad			
Newrath (Dromiskin)	N474_80	15	The Middle Field	The Brad			
Newrath (Dromiskin)	N474_81	15	Matt Ginety's				
Newrath (Dromiskin)	N474_82	15	Skega's Paddock				
Newrath (Dromiskin)	N474_83	15	Field Next Matthew's	The Brad			
Newrath (Dromiskin)	N474_84	15	The Miller's Bog	The Brad			
Newrath (Dromiskin)	N474_85	15	Monna Hilly	The Brad			

LFNP DATABASE

Townland	ID	GRID	FIELD NAME	PLACE NAME	NAME ORIGIN	Folklore	Comments
Newrath (Dromiskin)	N474_86	15	Dwyers Field				Owned at one time by Owen (Dwyer) Murtagh.
Newrath (Dromiskin)	N474_87	15	Mary's Front Field	The Brad			
Newrath (Dromiskin)	N474_88	15	The Wood				
Newrath (Dromiskin)	N474_9	15	The Hairy Acre				Two fields merged.
Newrath (Dromiskin)	N474_91	15	The Wood	The Brad			
Newrath (Dromiskin)	N474_93	15	Clarkes' Field	The Brad			
Newrath (Dromiskin)	N474_94	15	Womsey's Garden	Five cross roads			
Newrath (Dromiskin)	N474_95	15	The camogie Field				
Newrath (Dromiskin)	N474_96	15	The Paracaneel				
Newrath (Dromiskin)	N474_97	15	Hoeys' Far Field				
Newrath (Dromiskin)	N474_99	15	The Plough	The Brad			
Newrath (Louth)	N475_0	11	Bog Field				
Newrath (Louth)	N475_1	11	Kileen Field		Field named after adjoining townland.		
Newrath (Louth)	N475_10	11	Big Meadow				
Newrath (Louth)	N475_11	11	Ritchies Field				
Newrath (Louth)	N475_2	11	Garrafaughy				
Newrath (Louth)	N475_6	11	Killeen Field		Field named after adjoining townland of Killeen.		
Newrath (Louth)	N475_7	11	Bog Field				
Newrath (Louth)	N475_8	11	Grinder's Field				
Newrath (Louth)	N475_9	11	Wee Meadow				
Newtown (Termonfeckin)	N476_102	22	South Lawn				
Newtown (Termonfeckin)	N476_125	22	North Lawn				
Newtown (Termonfeckin)	N476_49	22	The Long Kirwans'				
Newtown (Termonfeckin)	N476_56	22	South Lawn				
Newtown (Killanny)	N477_29	11	Annaghminnon Rovers GFC				
Newtown (Louth)	N478_1	11	Long Field				
Newtown (Louth)	N478_104	11	Walshes Field				
Newtown (Louth)	N478_109	11	Hagart Field				
Newtown (Louth)	N478_111	11	Hanging Field				
Newtown (Louth)	N478_112	11	Middle Field				
Newtown (Louth)	N478_117	11	Orchard Field				
Newtown (Louth)	N478_119	11	Middle Field				
Newtown (Louth)	N478_120	11	Hill Field				
Newtown (Louth)	N478_123	11	Hill Field				
Newtown (Louth)	N478_138	11	Knockbridge Field				

LFNP DATABASE

Townland	ID	GRID	FIELD NAME	PLACE NAME	NAME ORIGIN	Folklore	Comments
					There was a lone bush in the field but it has fallen.		
Newtown (Louth)	N478_2	11	Bush Field				
Newtown (Louth)	N478_31	11	Hall Field				
Newtown (Louth)	N478_32	11	Lios				
Newtown (Louth)	N478_45	11	Orchard Field				
Newtown (Louth)	N478_49	11	Well Field				
Newtown (Louth)	N478_53	11	Hanging Field				
Newtown (Louth)	N478_56	11	Lios				
Newtown (Louth)	N478_59	11	Sloans' Acre				
Newtown (Louth)	N478_65	11	Road Field				
Newtown (Louth)	N478_69	11	Stick Field				
Newtown (Louth)	N478_74	11	Troush Field				
Newtown (Louth)	N478_78	11	Burns' Field				
Newtown (Louth)	N478_81	11	Middle Field				
Newtown (Louth)	N478_82	11	Flat Field				
Newtown (Louth)	N478_86	11	Boiler Field				
Newtown (Louth)	N478_92	11	Hall Field				
Newtown (Louth)	N478_93	11	Strugler's Hill				
Newtown (Louth)	N478_94	11	Hut Field				
Newtownbabe	N482_11	12	The Lodge Field				
							Old road ran along N of field connecting it to the windmill at Carnabregagh.
Newtownbabe	N482_15	12	The High Field				
Newtownbabe	N482_16	12	The Long Field				Contains flax holes.
					Name is Irish. Meaning unknown.		
Newtownbabe	N482_17	12	Coinui��e				
Newtownbabe	N482_2	12	The Lodge Field				
							Old road ran along N of field connecting it to the windmill at Carnabregagh.
Newtownbabe	N482_20	12	Crooked Acre				
							Old bogland. The head of an elk was discovered here when diggiing turf during the 1940s. It is now on display in the natural history museum in Dublin.
Newtownbabe	N482_21	12	The Slate Field				

LFNP DATABASE

Townland	ID	GRID	FIELD NAME	PLACE NAME	NAME ORIGIN	Folklore	Comments
Newtownbabe	N482_4	12	The Well Field				Contains an old well. A souterain was discovered here and is officially documented.
Newtowndarver	N484_1	14	Rock	The Back Lawn			During the first world war the top part of the fields was covered in furze bushes and briars. There was £300 of blackberries collected by the locals and sold for jam and dye.
Newtowndarver	N484_16	14	Bellavaney		This area was always called Bellavaney. The English translation could be the town of the fox. Another translation could be the whitening town as there is a bleach field close by in the next townland.		
Newtowndarver	N484_20	14	Forge Field, Little Hill, No Name				Originally three fields. Forge field takes up N half of field. Little hill in SW quarter. No name in SE quarter.
Newtowndarver	N484_29	14	Field at Two Gates				There is a T junction at the corner of this field. This is known as Connor's cross.
Newtowndarver	N484_39	14	Paddock, Second Field				There was a 'dug out' between paddock and 2nd field during the war of Independence. An old neighbour saw a dead body being carried away one night. The fields were merged and old ditches removed.

LFNP DATABASE

Townland	ID	GRID	FIELD NAME	PLACE NAME	NAME ORIGIN	Folklore	Comments
Newtowndarver	N484_46	14	The Garden				This was the garden for the house for the last few hundred years.
Newtowndarver	N484_6	14	The Front Lawn				
Newtowndarver	N484_60	14	Paddock				
Newtowndarver	N484_69	14	Bog Field				Bog on one side of field. There are flax holes in bog.
Newtowndarver	N484_70	14	No Name				Field was over 50% bog which was drained and made into paddock in 1997.
Newtowndarver	N484_8	14	Rock	The Back Lawn			During the first world war the top part of the fields was covered in furze bushes and briars. There was £300 of blackberries collected by the locals and sold for jam and dye.
Newtowndarver	N484_82	14	Anna Moore				This was originally two fields both of which were called Anna Moore. There is no indication who Anna Moore was.
Newtowndarver	N484_86	14	The Black Meadow		I assume this field got its name from the black 'moory' soil type.		
Newtowndarver	N484_88	14	Rock	The Back Lawn			During the first world war the top part of the fields was covered in furze bushes and briars. There was £300 of blackberries collected by the locals and sold for jam and dye.
Newtownstalaban	N486_1006	24	No Name				
Newtownstalaban	N486_1016	24	No Name				
Newtownstalaban	N486_1024	24	No Name				Termonfeckin road frontage.

LFNP DATABASE

Townland	ID	GRID	FIELD NAME	PLACE NAME	NAME ORIGIN	Folklore	Comments
Newtownstalaban	N486_1029	24	The Planton or the Mile Wood				
Newtownstalaban	N486_1038	24	No Name				
Newtownstalaban	N486_1051	24	No Name				
							Factory business takes place behind this bungalow.
Newtownstalaban	N486_1071	24	No Name				
Newtownstalaban	N486_1072	24	No Name				
Newtownstalaban	N486_1078	24	No Name				
Newtownstalaban	N486_1083	24	Castleroth				
Newtownstalaban	N486_1095	24	Crockcrogan				
Newtownstalaban	N486_1104	24	No Name				
Newtownstalaban	N486_1129	24	No Name				
Newtownstalaban	N486_1145	24	Bleach Field				
Newtownstalaban	N486_115	24	Golf Driving Range				
Newtownstalaban	N486_116	24	The Buckies				
Newtownstalaban	N486_1164	24	No Name				Oil storage tanks.
Newtownstalaban	N486_117	24	Allen's Field				
Newtownstalaban	N486_1171	24	Football Pitch				
Newtownstalaban	N486_1199	24	No Name				
Newtownstalaban	N486_1201	24	No Name				
Newtownstalaban	N486_1211	24	Bleach				
Newtownstalaban	N486_1212	24	Bleach				
							This stretch of land is the old railway line going to cement factory and
Newtownstalaban	N486_1220	24	No Name				
Newtownstalaban	N486_1229	24	No Name				
Newtownstalaban	N486_1254	24	No Name				
Newtownstalaban	N486_1260	24	No Name				Main road to Beaulieu. Frontage.
Newtownstalaban	N486_1269	24	No Name				There are now 3 bungalows on this field.
Newtownstalaban	N486_1270	24	No Name				
Newtownstalaban	N486_1273	24	No Name				
Newtownstalaban	N486_128	24	No Name				
Newtownstalaban	N486_1285	24	No Name				
Newtownstalaban	N486_129	24	No Name				

LFNP DATABASE

Townland	ID	GRID	FIELD NAME	PLACE NAME	NAME ORIGIN	Folklore	Comments
Newtownstalaban	N486_1302	24	Church Field, Dairyman's				The remains of a church and graveyard in circle shape is here & was used for burial until the mid 1980s.
Newtownstalaban	N486_1309	24	No Name				
Newtownstalaban	N486_131	24	Soldier's bank				
Newtownstalaban	N486_1310	24	Scotch Hall				
Newtownstalaban	N486_1318	24	No Name				
Newtownstalaban	N486_135	24	Bleach				
Newtownstalaban	N486_1360	24	No Name				Two large tree stumps.
Newtownstalaban	N486_1363	24	No Name				ESB substation.
Newtownstalaban	N486_1369	24	No Name				Residence and garden.
Newtownstalaban	N486_1389	24	No Name				Factory building and car park on this field now.
Newtownstalaban	N486_1390	24	The Lawn Field				This field is situated in front of the Estate House of the Smythe family.
Newtownstalaban	N486_1392	24	Farrabees				13 Irish aces in this field.
Newtownstalaban	N486_1394	24	No Name				
Newtownstalaban	N486_1410	24	No Name				
Newtownstalaban	N486_1419	24	No Name				
Newtownstalaban	N486_144	24	No Name				Rail lines to old factory.
Newtownstalaban	N486_1445	24	No Name				
Newtownstalaban	N486_145	24	No Name				
Newtownstalaban	N486_146	24	No Name				
Newtownstalaban	N486_1462	24	Farrabees				13 Irish aces in this field.
Newtownstalaban	N486_1472	24	No Name				Dariy farm
Newtownstalaban	N486_1481	24	No Name				
Newtownstalaban	N486_1484	24	Cross Field				Gas pipeline under this field.
Newtownstalaban	N486_1485	24	Cross Field				Gas pipeline in this field.
Newtownstalaban	N486_1492	24	No Name				
Newtownstalaban	N486_1554	24	No Name				Football pitch car park.
Newtownstalaban	N486_1560	24	No Name				

LFNP DATABASE

Townland	ID	GRID	FIELD NAME	PLACE NAME	NAME ORIGIN	Folklore	Comments
Newtownstalaban	N486_1573	24	No Name				There was a corn mill here that used the stream water.
Newtownstalaban	N486_159	24	No Name				
Newtownstalaban	N486_1591	24	No Name				
Newtownstalaban	N486_1600	24	No Name				
Newtownstalaban	N486_1601	24	No Name				There are very large grain storage sheds here and a large weigh bridge. All connected with Drogheda port.
Newtownstalaban	N486_1614	24	No Name				
Newtownstalaban	N486_162	24	No Name				
Newtownstalaban	N486_1620	24	No Name				
Newtownstalaban	N486_1654	24	No Name				
Newtownstalaban	N486_166	24	The Well Field, Molly's Field				
Newtownstalaban	N486_1661	24	No Name				Road frontage.
Newtownstalaban	N486_1665	24	No Name				
Newtownstalaban	N486_167	24	No Name				This building is a car crash repair unit! now. Before this unit! 1947 it was a national school. Prior to that it was a chapel.
Newtownstalaban	N486_1671	24	The Buckies				
Newtownstalaban	N486_1677	24	No Name				
Newtownstalaban	N486_1692	24	No Name				
Newtownstalaban	N486_1693	24	No Name				
Newtownstalaban	N486_179	24	No Name				
Newtownstalaban	N486_180	24	No Name				
Newtownstalaban	N486_186	24	No Name				
Newtownstalaban	N486_195	24	No Name				Football pitch car park.
Newtownstalaban	N486_204	24	Morgans' Pub				This is the famous local landmark called Morgan's pub. Still quaint and open to the public.
Newtownstalaban	N486_208	24	No Name				



LFNP DATABASE

Townland	ID	GRID	FIELD NAME	PLACE NAME	NAME ORIGIN	Folklore	Comments
Newtownstalaban	N486_21	24	MileWood or Plantation				A special feature of this wood is a well camouflaged hunter's lodge used by the gentry from the estate lodge while hunting.
Newtownstalaban	N486_215	24	No Name				
Newtownstalaban	N486_219	24	MileWood or Plantation				
Newtownstalaban	N486_222	24	No Name				
Newtownstalaban	N486_226	24	No Name				
Newtownstalaban	N486_24	24	No Name				New graveyard replacing St.Peter's on the Cross Lane.
Newtownstalaban	N486_254	24	No Name				Main road frontage.
Newtownstalaban	N486_261	24	No Name				
Newtownstalaban	N486_273	24	No Name				Main Termonfeckin frontage. Last house in townland of Newtownstalaban.
Newtownstalaban	N486_278	24	No Name				Railway line to Premier ran along this field.
Newtownstalaban	N486_282	24	No Name				Railway line touched the bottom of this field.
Newtownstalaban	N486_295	24	The Buckies				
Newtownstalaban	N486_297	24	No Name				
Newtownstalaban	N486_312	24	No Name				Yard and stores. Road frontage.
Newtownstalaban	N486_313	24	No Name				
Newtownstalaban	N486_324	24	No Name				
Newtownstalaban	N486_325	24	No Name				Railway line here on the way to old cement works on the river. Not in use now.
Newtownstalaban	N486_326	24	No Name				Rail line here on its way to old cement factory.
Newtownstalaban	N486_338	24	No Name				Road frontage
Newtownstalaban	N486_34	24	No Name				
Newtownstalaban	N486_349	24	No Name				Road frontage

LFNP DATABASE

Townland	ID	GRID	FIELD NAME	PLACE NAME	NAME ORIGIN	Folklore	Comments
							This was the site of the local blacksmith forge owned by Flanagan family.
Newtownstalaban	N486_35	24	No Name				
Newtownstalaban	N486_353	24	Bleach				
Newtownstalaban	N486_365	24	No Name				
Newtownstalaban	N486_373	24	No Name				New factory buildings.
Newtownstalaban	N486_393	24	No Name				
Newtownstalaban	N486_403	24	No Name				
Newtownstalaban	N486_404	24	House Field				
Newtownstalaban	N486_409	24	No Name				
Newtownstalaban	N486_453	24	The Valleys or The Pits				
Newtownstalaban	N486_461	24	No Name				
Newtownstalaban	N486_463	24	No Name				
Newtownstalaban	N486_466	24	No Name				
Newtownstalaban	N486_480	24	No Name				
Newtownstalaban	N486_484	24	Turn of the Road Field, Barra Crota				
Newtownstalaban	N486_536	24	No Name				Main road frontage.
Newtownstalaban	N486_537	24	No Name				
Newtownstalaban	N486_54	24	No Name				
Newtownstalaban	N486_542	24	No Name				School sports field.
Newtownstalaban	N486_543	24	No Name				
Newtownstalaban	N486_549	24	MileWood or The Plantation				Woods.
Newtownstalaban	N486_550	24	No Name				Field contains trees.
							Road frontage. Site of stone gate house to Newtown House that was demolished c.1965.
Newtownstalaban	N486_557	24	No Name				
Newtownstalaban	N486_563	24	No Name				
Newtownstalaban	N486_57	24	No Name				
Newtownstalaban	N486_578	24	Bleach Field				
Newtownstalaban	N486_602	24	No Name				
Newtownstalaban	N486_621	24	Scotch Hall				
Newtownstalaban	N486_63	24	The Planton or the Mile Wood				
Newtownstalaban	N486_644	24	No Name				
Newtownstalaban	N486_647	24	No Name				
Newtownstalaban	N486_650	24	No Name				
Newtownstalaban	N486_653	24	Allen's Field				

LFNP DATABASE

Townland	ID	GRID	FIELD NAME	PLACE NAME	NAME ORIGIN	Folklore	Comments
Newtownstalaban	N486_662	24	No Name				
Newtownstalaban	N486_673	24	No Name				
Newtownstalaban	N486_694	24	No Name				
Newtownstalaban	N486_70	24	No Name				
Newtownstalaban	N486_704	24	No Name				
Newtownstalaban	N486_71	24	No Name				
Newtownstalaban	N486_712	24	No Name				
Newtownstalaban	N486_75	24	Hall Door Field or Lawn				
Newtownstalaban	N486_750	24	No Name				Factory buildings.
Newtownstalaban	N486_752	24	Bleach				
Newtownstalaban	N486_758	24	No Name				
Newtownstalaban	N486_765	24	Finleys' Field				
Newtownstalaban	N486_770	24	No Name				Main road frontage.
Newtownstalaban	N486_772	24	No Name				
Newtownstalaban	N486_780	24	Wild Field				
Newtownstalaban	N486_781	24	No Name				
Newtownstalaban	N486_791	24	No Name				
Newtownstalaban	N486_802	24	No Name				Main road frontage.
Newtownstalaban	N486_806	24	No Name				Main Termonfeckin frontage. Last house in townland of Newtownstalaban.
Newtownstalaban	N486_807	24	No Name				Main Termonfeckin frontage. Last house in townland of Newtownstalaban.
Newtownstalaban	N486_810	24	No Name				
Newtownstalaban	N486_822	24	No Name				
Newtownstalaban	N486_827	24	No Name				
Newtownstalaban	N486_832	24	No Name				
Newtownstalaban	N486_839	24	No Name				End of rail line.
Newtownstalaban	N486_879	24	No Name				
Newtownstalaban	N486_893	24	No Name				
Newtownstalaban	N486_894	24	No Name				
Newtownstalaban	N486_908	24	Newtown GraveYard				
Newtownstalaban	N486_914	24	No Name				
Newtownstalaban	N486_930	24	No Name				Road frontage. Gas pipeline. Bordering on famous Newtown Cross.
Newtownstalaban	N486_931	24	Pitch and Putt				

LFNP DATABASE

Townland	ID	GRID	FIELD NAME	PLACE NAME	NAME ORIGIN	Folklore	Comments
Newtownstalaban	N486_957	24	No Name				
Newtownstalaban	N486_963	24	No Name				
Newtownstalaban	N486_97	24	No Name				
Newtownstalaban	N486_993	24	No Name				
Newtownstalaban	N486_997	24	No Name				
Nicholastown (Port)	N487_0	19	The Laney's				
Nicholastown (Port)	N487_1	19	The Bun, The Bridge				Field located in E half of field. The bridge is in the SW corner.
Nicholastown (Port)	N487_10	19	Shagarra, Parika		The first element of this name may be sceaich or thorn bush. The second may be gear or short.		My uncle Andy said he was told there was a flax hole in this field. Shagarra in N half of field. Parika in S of field.
Nicholastown (Port)	N487_12	19	The Rock				Field used to be covered in furze bushes.
Nicholastown (Port)	N487_13	19	The Lowlands				
Nicholastown (Port)	N487_15	19	The Grampies				
Nicholastown (Port)	N487_16	19	Road Field				
Nicholastown (Port)	N487_17	19	Quarry Field, Night Field				Quarry field in S half of field. Night field in N half of field.
Nicholastown (Port)	N487_18	19	Kelledys' Field, Tom's Field				
Nicholastown (Port)	N487_2	19	Mac an Altaigh		This field was part of King's farm and was divided by land commission early 1900s. It is a very wet field and it is said no one wanted it it was that wet.		
Nicholastown (Port)	N487_20	19	Middle Field				
Nicholastown (Port)	N487_21	19	Dudesons'		Dudesons may be a reference to the field owned or farmed by someone from Dudedestown part of Port townland.		There is no division between 21 and 23 even though it is given 2 numbers.

LFNP DATABASE

Townland	ID	GRID	FIELD NAME	PLACE NAME	NAME ORIGIN	Folklore	Comments
Nicholastown (Port)	N487_22	19	Tuar na Sinsir		Milking place or bleach green of the old people or ancestors		
Nicholastown (Port)	N487_23	19	Well Field, Harry's Field		Harry's field in W half of field. Named after Henry Dolan who lived in one of a row of 3 houses in NW corner of field. Houses demolished about 1920.		Well was situated in ditch between well field and Harry's field. Now filled in. Well field in E half of field. Crop mark in field.
Nicholastown (Port)	N487_24	19	Far Bottom Meadow, Bottom Meadow				Bottom meadow to W. Far bottom meadow to E. Far bottom meadow wet field subject to flooding from River flows on boundary of field.
Nicholastown (Port)	N487_25	19	Green Garden		The green garden was to the rear of the orchard/garden of the former farmhouse. The sheep dip was built about the 1920s.		
Nicholastown (Port)	N487_29	19	Cúl		Cul was to the back of the former farmhouse. The SW corner of the field has an unusual boxed outline. Was this to include an old enclosure or ringfort?		
Nicholastown (Port)	N487_30	19	Buck House				There was a small shed in this field.
Nicholastown (Port)	N487_32	19	Far Pralaise, Near Pralaise				Far pralaise is NW half of field. Near pralaise in SE half of field.
Nicholastown (Port)	N487_33	19	Dudesons'				
Nicholastown (Port)	N487_34	19	Plantation				Small plantation planted in 1984.

LFNP DATABASE

Townland	ID	GRID	FIELD NAME	PLACE NAME	NAME ORIGIN	Folklore	Comments
Nicholastown (Port)	N487_4	19	The Claddy		Joseph Murphy gave the name the Claddy in 1973 the name Pairc a claddaigh was collected from same field.		
Nicholastown (Port)	N487_5	19	The Lock or Leac Whassy		Joseph Murphy gave the name the lock leac whassy was collected in 1973 for the same field.		
Nicholastown (Port)	N487_7	19	Well Field		Joe Murphy called this the well field. In 1973 the field was given the name The ang.		
Nicholastown (Port)	N487_9	19	River Field				
Nicholastown (Philipstown)	N488_0	10	Seamus'				
Nicholastown (Philipstown)	N488_1	10	The Orchard Field		Named after orchard which bordered this field. Orchard removed in 1970s.		
Nicholastown (Philipstown)	N488_12	10	Hay Haggard				
Nicholastown (Philipstown)	N488_13	10	No Name				Old cut-away bog now waterlogged.
Nicholastown (Philipstown)	N488_17	10	The Bottoms				
Nicholastown (Philipstown)	N488_18	10	The Forest or The Plantin or Nicholastown Bog or McCartneys' Bog	Nicholastown Bog			This land used to be called McCartneys Bog and also Nicholastown Bog. Sold to Coillte in 1960s. Some people call it the Plantin.
Nicholastown (Philipstown)	N488_19	10	The Mulla				
Nicholastown (Philipstown)	N488_2	10	Airfield				Used as an airfield in 1980s. Formerly three fields with no known names.
Nicholastown (Philipstown)	N488_20	10	McCartneys'				
Nicholastown (Philipstown)	N488_21	10	No Name				Old cut-away bog now waterlogged.
Nicholastown (Philipstown)	N488_22	10	Boylans' Field		Field named after neighbours.		Fort not visible on the ground.

LFNP DATABASE

Townland	ID	GRID	FIELD NAME	PLACE NAME	NAME ORIGIN	Folklore	Comments
Nicholastown (Philipstown)	N488_25	10	Anna Hill, Near Anna, Far Anna, Big Anna				
Nicholastown (Philipstown)	N488_26	10	The Quarry Field				
Nicholastown (Philipstown)	N488_27	10	Jordans'				This field named after Jordan family.
Nicholastown (Philipstown)	N488_29	10	Park Elish				
Nicholastown (Philipstown)	N488_30	10	The Sheep Shed Field				
Nicholastown (Philipstown)	N488_31	10	Jordans'				
Nicholastown (Philipstown)	N488_33	10	The Bottoms				
Nicholastown (Philipstown)	N488_34	10	Jordans'				
Nicholastown (Philipstown)	N488_36	10	McCartneys'				
Nicholastown (Philipstown)	N488_37	10	Lawn Field or Bean Field				Formerly called Bean Field in map of 1822.
Nicholastown (Philipstown)	N488_38	10	The Cave Field				
Nicholastown (Philipstown)	N488_4	10	Steach, Big Garragans, Small Garragans				
Nicholastown (Philipstown)	N488_41	10	Seamus'				
Nicholastown (Philipstown)	N488_42	10	Reillys' Field				
Nicholastown (Philipstown)	N488_44	10	Anna Hill, Near Anna, Far Anna, Big Anna				
Nicholastown (Philipstown)	N488_47	10	Jordans'				
Nicholastown (Philipstown)	N488_48	10	The ShantWella				
Nicholastown (Philipstown)	N488_49	10	The Lunar Valley				
Nicholastown (Philipstown)	N488_5	10	Anna Hill, Near Anna, Far Anna, Big Anna				Man killed by a bull in one of the former fields in 20s or 30s. Formerly three fields.
Nicholastown (Philipstown)	N488_50	10	No Name				Old cut-away bog now waterlogged.
Nicholastown (Philipstown)	N488_51	10	Rinada, Rowantrees Field		Rowntrees field named after a pervious owner.		Located in NW of field.
Nicholastown (Philipstown)	N488_53	10	Jones' Field		Field named after neighbour who lived in next field.		
Nicholastown (Philipstown)	N488_55	10	Rooney's Field, Crockrine, Fort Field				Formerly three small fields.
Nicholastown (Philipstown)	N488_6	10	Steach, Big Garragans, Small Garragans				
Nicholastown (Philipstown)	N488_61	10	McCartneys'				
Nicholastown (Philipstown)	N488_62	10	The ShantWella				
Nicholastown (Philipstown)	N488_65	10	Jordans'				

LFNP DATABASE

Townland	ID	GRID	FIELD NAME	PLACE NAME	NAME ORIGIN	Folklore	Comments
Nicholastown (Philipstown)	N488_70	10	Furry Hill				
Nicholastown (Philipstown)	N488_71	10	The Foundation Field				
Nicholastown (Philipstown)	N488_73	10	The Bottoms				
Nicholastown (Philipstown)	N488_74	10	McCartneys'				
Nicholastown (Philipstown)	N488_8	10	Crockamons				
Nicholastown (Philipstown)	N488_7	10	The Mulla				
Oaktate	O489_1	11	The Fort				
Oaktate	O489_11	11	Moore's'				
Oaktate	O489_14	11	McCanns'				
Oaktate	O489_17	11	Roshas				
Oaktate	O489_22	11	Roshas				
Oaktate	O489_23	11	The Middle Field				
Oaktate	O489_25	11	Barrack Field				
Oaktate	O489_26	11	The Three Corner				
Oaktate	O489_27	11	Crockyars				
Oaktate	O489_28	11	Morgans'				
Oaktate	O489_29	11	The Quarry				
Oaktate	O489_3	11	Buddha				
Oaktate	O489_33	11	McGuinness'				
Oaktate	O489_34	11	Lismotr				
Oaktate	O489_35	11	Cnocskagh				
Oaktate	O489_6	11	Oak Field				
Oberstown	O490_13	17	The Cooley Man's				
Oberstown	O490_22	17	The Cooley Man's				
Oberstown	O490_28	17	Corner Field				
Oberstown	O490_3	17	Shed Field				
Oberstown	O490_4	17	Lawn Field				
Oberstown	O490_5	17	Sand Field				
Oberstown	O490_6	17	Sand Field				
Oberstown	O490_8	17	Paddock				
Painestown (Dromin)	P492_1	19	The Crock Corr				
Painestown (Dromin)	P492_11	19	The Cross Field				
Painestown (Dromin)	P492_12	19	The Bottom Garees				
Painestown (Dromin)	P492_13	19	Corrigan's Field				
Painestown (Dromin)	P492_15	19	The River Mass Field				
Painestown (Dromin)	P492_16	19	The Three Corner mass				
Painestown (Dromin)	P492_18	19	The Twenty Acres				Irish acres.
Painestown (Dromin)	P492_19	19	Ciarog's Field, Kimmin, Bulgany, Matt's Field				
Painestown (Dromin)	P492_21	19	The Top Garees				
Painestown (Dromin)	P492_23	19	The bull Field				



LFNP DATABASE

Townland	ID	GRID	FIELD NAME	PLACE NAME	NAME ORIGIN	Folklore	Comments
Painestown (Dromin)	P492_24	19	Bleach Field				
Painestown (Dromin)	P492_25	19	The Bridge Mass				
Painestown (Dromin)	P492_27	19	The Bottom Garees				
Painestown (Dromin)	P492_8	19	Bottoms				
						Local folklore claims that her apparition was seen from time to time at that part of the road especially after accidents occurring at this dangerous bend.	Woolsey. Got its name from a young woman who was killed from a fall from a horse drawn cart driven by her mother at the bad bend on the main road. They were on their way to Dundalk some time in the 19th century.
Palmersland	P494_0	6	Woolsey's, Haggard				
Palmersland	P494_10	6	Haggard Field				
							The present owner does not have names for the fields as he only acquired the farm after Jim Kierans death c.1982.
Palmersland	P494_11	6	No Name	Ballinaboo			
Palmersland	P494_12	6	Shevlins' or The Cave Field				
					Local cottier Tommy Sheridan used to rent this field grazing of cow and ass.		
Palmersland	P494_15	6	Sheridans' Field				
							The present owner does not have names for the fields as he only acquired the farm after Jim Kierans death c.1982.
Palmersland	P494_16	6	No Name	Ballinaboo			
							The present owner does not have names for the fields as he only acquired the farm after Jim Kierans death c.1982.
Palmersland	P494_17	6	No Name	Ballinaboo			

LFNP DATABASE

Townland	ID	GRID	FIELD NAME	PLACE NAME	NAME ORIGIN	Folklore	Comments
Palmersland	P494_18	6	No Name	Ballinaboo			The present owner does not have names for the fields as he only acquired the farm after Jim Kierans death c.1982.
Palmersland	P494_19	6	No Name	Ballinaboo			The present owner does not have names for the fields as he only acquired the farm after Jim Kierans death c.1982.
Palmersland	P494_2	6	No Name	Ballinaboo			The present owner does not have names for the fields as he only acquired the farm after Jim Kierans death c.1982.
Palmersland	P494_20	6	Front Field				
Palmersland	P494_21	6	Murrays' Field				
Palmersland	P494_23	6	Lane				
Palmersland	P494_24	6	Lane				
Palmersland	P494_25	6	Byrnes' Bog				
Palmersland	P494_26	6	Front Field				
Palmersland	P494_3	6	No Name	Ballinaboo			The present owner does not have names for the fields as he only acquired the farm after Jim Kierans death c.1982.
Palmersland	P494_4	6	Shevlins'				
Palmersland	P494_5	6	Upper Field				
Palmersland	P494_6	6	No Name	Ballinaboo			The present owner does not have names for the fields as he only acquired the farm after Jim Kierans death c.1982.
Palmersland	P494_7	6	Quarry Field, Paddock				
Palmersland	P494_8	6	Lower Hill Field				
Palmersland	P494_9	6	Farm Yard				

LFNP DATABASE

Townland	ID	GRID	FIELD NAME	PLACE NAME	NAME ORIGIN	Folklore	Comments
Ballymakenny (Part of)	P497_0	24	The Bunnin's Field				
Termonfeckin (Part of)	P508_1	25	Carlins				
Paughanstown	P509_16	17	The stand Field				
Paughanstown	P509_2	17	Srah				CLAJ (1951)
Paughanstown	P509_21	17	Well Field				
Paughanstown	P509_22	17	Srah				CLAJ (1951)
Paughanstown	P509_23	17	Lane Agger				CLAJ (1951)
Paughanstown	P509_25	17	Srah				CLAJ (1951)
Paughanstown	P509_26	17	Trinity Well				CLAJ (1951)
Paughanstown	P509_28	17	Srah				CLAJ (1951)
Paughanstown	P509_29	17	Well Field				
			Carrawan, Lennie Carrawan or				CLAJ (1951)
Paughanstown	P509_32	17	Laynie Addha				
Paughanstown	P509_35	17	Commons				CLAJ (1951)
Paughanstown	P509_4	17	The Run-in Field				
Paughanstown	P509_45	17	Srah or Farmers				CLAJ (1951)
Paughanstown	P509_46	17	Commons				CLAJ (1951)
Paughanstown	P509_47	17	Pullmore or The Big Field				CLAJ (1951)
Paughanstown	P509_48	17	Gregorys'				
Paughanstown	P509_49	17	Liss Field				CLAJ (1951)
Paughanstown	P509_5	17	Long Hill				
Paughanstown	P509_53	17	Cooneystown				CLAJ (1951)
Paughanstown	P509_63	17	Trinity Green				
Paughanstown	P509_65	17	Bolog or Bolom Field				CLAJ (1951)
Paughanstown	P509_70	17	Commons				CLAJ (1951)
Paughanstown	P509_77	17	Pullmore				CLAJ (1951)
Paughanstown	P509_8	17	Commons				CLAJ (1951)
Paughanstown	P509_85	17	Callans'				
Paughanstown	P509_9	17	Art's Garden				CLAJ (1951)
Paughanstown	P509_92	17	Commons				CLAJ (1951)
Paughanstown	P509_97	17	Bottom Field				
Pepperstown	P510_28	14	Cunninghams' Field				
Pepperstown	P510_38	14	Cunningham's Small				
Pepperstown	P510_50	14	Pepperstown Field or Claw Lay				
Pepperstown	P510_53	14	Bog Meadow				
Pepperstown	P510_73	14	High Meadow				
Pepperstown	P510_74	14	Claw Lay				
Pepperstown	P510_8	14	Weaver's Meadow				
Petestown	P511_1	8	Big Field				
Petestown	P511_10	8	No Name				

LFNP DATABASE

Townland	ID	GRID	FIELD NAME	PLACE NAME	NAME ORIGIN	Folklore	Comments
Petestown	P511_11	8	Big Field				
Petestown	P511_13	8	The Cross Field				Field located at cross roads hence the name.
Petestown	P511_14	8	No Name				
Petestown	P511_15	8	No Name				
Petestown	P511_17	8	McCanns'				
Petestown	P511_18	8	House, Haggard				Listed house. Haggard garden.
Petestown	P511_21	8	Hill Field				
Petestown	P511_26	8	No Name				
Petestown	P511_29	8	Big Field				
Petestown	P511_3	8	Hollow Field				
Petestown	P511_30	8	Lower Field				
Petestown	P511_31	8	Lower Field				
Petestown	P511_8	8	Bog Field				
Philibenstown	P512_11	14	The Big Ring				
Philibenstown	P512_12	14	Lane Meadow				
Philibenstown	P512_13	14	The Wee Ring				
Philibenstown	P512_14	14	The Big Ring				
Philibenstown	P512_16	14	Nick's				
Philibenstown	P512_18	14	Sheilds' Bottom				
Philibenstown	P512_20	14	Sheilds' Bottom				
Philibenstown	P512_23	14	Taaffes'				
Philibenstown	P512_24	14	House Field				
Philibenstown	P512_25	14	Barley Hill				
Philibenstown	P512_26	14	Harry's				
Philibenstown	P512_29	14	House Field				
Philibenstown	P512_3	14	Lane Meadow				
Philibenstown	P512_30	14	Bottoms				
Philibenstown	P512_5	14	Halpennys' Hill				
Philipstown (Upper Dundalk)	P513_100	6	The Back Field				
Philipstown (Upper Dundalk)	P513_120	6	The Pump House Field				There is a pump-house here for water in fields about 40 years ago.
Philipstown (Upper Dundalk)	P513_15	6	The Middle Field				
Philipstown (Upper Dundalk)	P513_52	6	Bellews' or The Top Field				
Philipstown (Upper Dundalk)	P513_64	6	The Big House Field				There must have been a house here at one time. No memory or ruins.
Philipstown (Upper Dundalk)	P513_91	6	The Bridge Field				There is a small bridge over a stream.

LFNP DATABASE

Townland	ID	GRID	FIELD NAME	PLACE NAME	NAME ORIGIN	Folklore	Comments
Philipstown (Ferrard)	P514_0	24	Devlin's House Field				
Philipstown (Ferrard)	P514_10	24	Pond Field				Had a pond. Drained in the seventies.
Philipstown (Ferrard)	P514_11	24	Little Lawn				
Philipstown (Ferrard)	P514_13	24	Second Back Haggard				
Philipstown (Ferrard)	P514_14	24	Back Haggard				
Philipstown (Ferrard)	P514_16	24	Well Field				
Philipstown (Ferrard)	P514_17	24	Jilley Field				
Philipstown (Ferrard)	P514_18	24	Bean Garden				
Philipstown (Ferrard)	P514_19	24	Pond Field				Had a pond. Drained in the seventies.
Philipstown (Ferrard)	P514_20	24	Pond Field				Had a pond. Drained in the seventies.
Philipstown (Ferrard)	P514_21	24	Devlin's small Field				
Philipstown (Ferrard)	P514_22	24	Mullabrack				
Philipstown (Ferrard)	P514_25	24	Bean Garden				
Philipstown (Ferrard)	P514_27	24	Orchard				
Philipstown (Ferrard)	P514_28	24	Cow Field				
Philipstown (Ferrard)	P514_29	24	Orchard				
Philipstown (Ferrard)	P514_3	24	High Field				
Philipstown (Ferrard)	P514_30	24	Orchard				
Philipstown (Ferrard)	P514_31	24	Thomas Kellys' Farmyard				
Philipstown (Ferrard)	P514_32	24	Second Back Haggard				
Philipstown (Ferrard)	P514_34	24	Chesters'				Site of national ploughing championships in 1949. Won by Jack Butterly (Townrath).
Philipstown (Ferrard)	P514_35	24	Bean Garden				
Philipstown (Ferrard)	P514_4	24	High Field				
Philipstown (Ferrard)	P514_5	24	High Field				
Philipstown (Ferrard)	P514_6	24	Big Lawn				
Philipstown (Ferrard)	P514_8	24	Zig-zag				
Philipstown (Tallanstown)	P516_1	6	Nelly's Wee Corner Field	Mills of Louth	Nelly Reilly nee Coleman.		
Philipstown (Tallanstown)	P516_10	6	The Road Field	Mills of Louth			
Philipstown (Tallanstown)	P516_11	6	Kevin Reilly's Field	Mills of Louth			
Philipstown (Tallanstown)	P516_12	6	Crockan	Mills of Louth			
Philipstown (Tallanstown)	P516_14	6	The Bog Field	Mills of Louth			
Philipstown (Tallanstown)	P516_15	6	The Liss	Mills of Louth			
Philipstown (Tallanstown)	P516_17	6	The Field at Grahams' House	Mills of Louth			

LFNP DATABASE

Townland	ID	GRID	FIELD NAME	PLACE NAME	NAME ORIGIN	Folklore	Comments
Philipstown (Tallanstown)	P516_18	6	The Wee Field	Mills of Louth			
Philipstown (Tallanstown)	P516_19	6	The House Field	Mills of Louth			
Philipstown (Tallanstown)	P516_20	6	The Island	Mills of Louth			
Philipstown (Tallanstown)	P516_21	6	The Spoil	Mills of Louth			The spoil came about when in 1940s and 1950s the Board of Works did a major drainage works on the Glyde.
Philipstown (Tallanstown)	P516_22	6	The Barley Field	Mills of Louth			
Philipstown (Tallanstown)	P516_26	6	The Hill Field	Mills of Louth			
Philipstown (Tallanstown)	P516_27	6	River Field	Mills of Louth			
Philipstown (Tallanstown)	P516_29	6	The Yard Field	Mills of Louth			The barn in this field which was built in 1891 was used as a bandsroom by the Mills of Louth fife and drum band.
Philipstown (Tallanstown)	P516_3	6	Hal's Field	Mills of Louth	Named after Hal Sweeny who lives in the house nearby.		
Philipstown (Tallanstown)	P516_31	6	The Bonesetter Murray's, Pass Field	Mills of Louth			1901 census. Patrick Murray. He set broken bones with splints.
Philipstown (Tallanstown)	P516_34	6	Eddie's Field	Mills of Louth			
Philipstown (Tallanstown)	P516_36	6	The Haggard Field	Mills of Louth			
Philipstown (Tallanstown)	P516_37	6	Veldens' Field	Mills of Louth			This field is named after the family who lived in the house across the River Glyde in the townland of Feraghs. The last of the Velden family, Owen Joe died Dec. 2012.
Philipstown (Tallanstown)	P516_38	6	The Skinner Murray's Field	Mills of Louth			
Philipstown (Tallanstown)	P516_39	6	Mooneys'	Mills of Louth			
Philipstown (Tallanstown)	P516_4	6	The Pump Field	Mills of Louth			
Philipstown (Tallanstown)	P516_41	6	The Liss	Mills of Louth			
Philipstown (Tallanstown)	P516_45	6	Eddie's Field	Mills of Louth			
Philipstown (Tallanstown)	P516_46	6	Pass Field	Mills of Louth			
Philipstown (Tallanstown)	P516_48	6	The Garden	Mills of Louth			

LFNP DATABASE

Townland	ID	GRID	FIELD NAME	PLACE NAME	NAME ORIGIN	Folklore	Comments
Philipstown (Tallanstown)	P516_49	6	Hill Field	Mills of Louth			
Philipstown (Tallanstown)	P516_5	6	The Wee Field	Mills of Louth			
Philipstown (Tallanstown)	P516_52	6	Pass Field	Mills of Louth			
Philipstown (Tallanstown)	P516_54	6	The Near Field	Mills of Louth			
Philipstown (Tallanstown)	P516_55	6	The Field Behind the House				
Philipstown (Tallanstown)	P516_58	6	O'Haras' River Field	Mills of Louth			
Philipstown (Tallanstown)	P516_59	6	Middle Field	Mills of Louth			
Philipstown (Tallanstown)	P516_6	6	River Field	Mills of Louth			
Philipstown (Tallanstown)	P516_60	6	The Blacksmith's Garden	Mills of Louth	Blacksmith was Bernard Murray 1901.		
Philipstown (Tallanstown)	P516_61	6	The Road Field	Mills of Louth			
Philipstown (Tallanstown)	P516_62	6	Plantin Field	Mills of Louth			
Philipstown (Tallanstown)	P516_64	6	The Corner Field	Mills of Louth			
Philipstown (Tallanstown)	P516_66	6	River Field	Mills of Louth			
Philipstown (Tallanstown)	P516_67	6	Haggard Field	Mills of Louth			
Philipstown (Tallanstown)	P516_68	6	The Bog Field				
Philipstown (Tallanstown)	P516_69	6	The Graveyard Field	Mills of Louth			The ruins of an old church.
Philipstown (Tallanstown)	P516_7	6	Nelly's Long Field	Mills of Louth			
Philipstown (Tallanstown)	P516_70	6	Pass Field	Mills of Louth			
Philipstown (Tallanstown)	P516_8	6	The Skinner Murray's Field	Mills of Louth			
Piedmont	P517_1	8	The Dam Field				Mill dam.
Piedmont	P517_101	8	Bothwells' place				
Piedmont	P517_102	8	Middle Field				
							The ruins of Piedmont House is in the middle of this field. Built by Townley (a progressive landlord). He lived here for a number of years but on the death of his brother in Drogheda he returned to live in Townley Hall.
Piedmont	P517_108	8	Crossroads Field				
Piedmont	P517_116	8	Bush Field				
Piedmont	P517_117	8	Bush Field				
Piedmont	P517_119	8	Angle Field				
Piedmont	P517_122	8	Bottom Field				
Piedmont	P517_123	8	Hill Field				
Piedmont	P517_124	8	Yard				
Piedmont	P517_126	8	The Big Field				

LFNP DATABASE

Townland	ID	GRID	FIELD NAME	PLACE NAME	NAME ORIGIN	Folklore	Comments
Piedmont	P517_127	8	Field in Front of Door				
Piedmont	P517_128	8	Beck's Fields				
Piedmont	P517_132	8	Mount Field				
Piedmont	P517_134	8	Bush Field				
Piedmont	P517_135	8	Yard				
Piedmont	P517_136	8	Tailor's Field				
Piedmont	P517_138	8	The Corner Field				
Piedmont	P517_145	8	The Wee Field or Rock Field				
Piedmont	P517_147	8	Carrons' Field				
Piedmont	P517_148	8	The Shelling Hill or Haggard Field				
Piedmont	P517_15	8	Field Outside Gate				
Piedmont	P517_155	8	Field Behind House				
Piedmont	P517_161	8	Field at Cumiskeys'				
Piedmont	P517_169	8	Old Walls Field				
Piedmont	P517_17	8	Field Behind Yard				
Piedmont	P517_2	8	n/a	Fort			
Piedmont	P517_20	8	Yard, Garden				
Piedmont	P517_21	8	Football Field				
Piedmont	P517_22	8	Bottom Wee Field				
Piedmont	P517_24	8	The Corner Field				
Piedmont	P517_28	8	Crockrosha				
Piedmont	P517_3	8	Beck's Fields				
Piedmont	P517_40	8	Top Field				
Piedmont	P517_42	8	Beck's Fields				
Piedmont	P517_44	8	Bottom Field				
Piedmont	P517_45	8	The Rock Field or Shelling Field				
Piedmont	P517_46	8	Big Field				
Piedmont	P517_50	8	Beck's Fields				
Piedmont	P517_52	8	Field Behind House				
Piedmont	P517_54	8	Mary Steven's Corner				
Piedmont	P517_58	8	Field at Fort				
Piedmont	P517_6	8	Field at McKeown's'				
Piedmont	P517_61	8	The Mill Field	Dromgoole's Mill			
Piedmont	P517_64	8	Forth Field				
Piedmont	P517_68	8	Flynns' Field or Mary's Field				
Piedmont	P517_69	8	Top Field				
Piedmont	P517_7	8	Corner Field				
Piedmont	P517_70	8	Mary Steven's Corner				
Piedmont	P517_73	8	Three Corner Field				



LFNP DATABASE

Townland	ID	GRID	FIELD NAME	PLACE NAME	NAME ORIGIN	Folklore	Comments
Piedmont	P517_74	8	Hill Field				
Piedmont	P517_75	8	Field at Clarkes'				
							Source: Louth County Archives. Fertilizer Scheme register. PP293/2/1
Piedmont	P517_82	8	Hall Field				
Piedmont	P517_90	8	Top Wee Field				
Piedmont	P517_92	8	Top Field				
Piedmont	P517_98	8	Haggard				
Piperstown	P518_0	21	Planting				
Piperstown	P518_1	21	Planting, Windmill Field				
Piperstown	P518_10	21	Woodland				
Piperstown	P518_11	21	Woodland				
Piperstown	P518_12	21	Upper Mullavilla or Standing Stone				R. B. Daly archive.
Piperstown	P518_15	21	Jack's		Jack Smith alias Jack McAlwathe		
Piperstown	P518_18	21	Far Race Field, Jack's		Jack Smith alias Jack McAlwathe		
Piperstown	P518_21	21	Woodland				
Piperstown	P518_22	21	Bank Field				
Piperstown	P518_23	21	Hen Run				
Piperstown	P518_27	21	Cross Field or North of Yard				R. B. Daly archive
Piperstown	P518_28	21	Upper Mullavilla				
Piperstown	P518_29	21	The Gardens				
Piperstown	P518_3	21	Bomb Shelter				Built during WW2
Piperstown	P518_33	21	Lawn				
Piperstown	P518_34	21	Lambing Paddock				
Piperstown	P518_36	21	Coolfin or West of Yard				R. B. Daly archive.
Piperstown	P518_38	21	Near Race Field				
Piperstown	P518_39	21	Harestown, Well Field				R. B. Daly archive
Piperstown	P518_40	21	Woodland				
Piperstown	P518_42	21	Jack's		Jack Smith alias Jack McAlwathe		
Piperstown	P518_45	21	Woodland				
Piperstown	P518_46	21	The Gardens				
Piperstown	P518_48	21	The Lawn				
Piperstown	P518_49	21	Lawn				
Piperstown	P518_50	21	Ten Acre				
Piperstown	P518_52	21	Coolfin or West of Yard				R.B. Daly archive.
Piperstown	P518_53	21	Rock or Brick Field				

LFNP DATABASE

Townland	ID	GRID	FIELD NAME	PLACE NAME	NAME ORIGIN	Folklore	Comments
Piperstown	P518_54	21	North Lawn				
Piperstown	P518_55	21	Lawn				
Piperstown	P518_56	21	Lough				
Piperstown	P518_57	21	Woodland				
Piperstown	P518_58	21	Low Slang, Top Slan, Lower Slang, Upper Slang				
Piperstown	P518_60	21	Woodland				
Piperstown	P518_61	21	Woodland				
Piperstown	P518_62	21	Bank Field				
Piperstown	P518_63	21	South Lawn				
Piperstown	P518_64	21	Lawn				
Piperstown	P518_65	21	Woodland				
Piperstown	P518_66	21	Lough, Lower Mullavilla				R. B. Daly archive
Piperstown	P518_67	21	River Field				
Piperstown	P518_68	21	Lodge Field, Roy's Cross				Farmer named Roy lived at NW corner of P518_68.
Piperstown	P518_69	21	Forge Field				
Piperstown	P518_7	21	Harestown or Old Yard Field				R.B. Daly archive.
Plaster (Barronstown)	P520_37	6	Hill Field				
Piperstown	P518_9	21	Bull Paddock				
Plaster (Ballymascanlan)	P519_102	4	Clump Field				
Plaster (Ballymascanlan)	P519_103	4	The Hay Field				
Plaster (Ballymascanlan)	P519_11	4	The Hay Field				
Plaster (Ballymascanlan)	P519_122	4	Revell's Field				
Plaster (Ballymascanlan)	P519_125	4	The Hay Field				
Plaster (Ballymascanlan)	P519_126	4	The Hay Field				
Plaster (Ballymascanlan)	P519_128	4	Lawn Field				
Plaster (Ballymascanlan)	P519_129	4	Allans' Fields				
Plaster (Ballymascanlan)	P519_137	4	Crossroads Field				Source: Louth County Archives. Fertilizer Scheme register. PP293/2/1
Plaster (Ballymascanlan)	P519_141	4	Allans' Fields				
Plaster (Ballymascanlan)	P519_151	4	Allans' Fields				
Plaster (Ballymascanlan)	P519_18	4	The Hall Field				
Plaster (Ballymascanlan)	P519_23	4	The Field at Careys'				
Plaster (Ballymascanlan)	P519_24	4	Clump Field				
Plaster (Ballymascanlan)	P519_26	4	Meeting House Field				
Plaster (Ballymascanlan)	P519_27	4	Long Field				

LFNP DATABASE

Townland	ID	GRID	FIELD NAME	PLACE NAME	NAME ORIGIN	Folklore	Comments
Plaster (Ballymascanlan)	P519_29	4	Night Field, Station House Field				
Plaster (Ballymascanlan)	P519_32	4	The Hill Field				
Plaster (Ballymascanlan)	P519_4	4	The Long Field				
Plaster (Ballymascanlan)	P519_50	4	Longstone Field				
Plaster (Ballymascanlan)	P519_53	4	Field of the Gate				
Plaster (Ballymascanlan)	P519_55	4	Allans' Fields				
Plaster (Ballymascanlan)	P519_63	4	Cobbler's Field				Source: Louth County Archives. Fertilizer Scheme register. PP293/2/1
Plaster (Ballymascanlan)	P519_66	4	Well Field				Source: Louth County Archives. Fertilizer Scheme register. PP293/2/1
Plaster (Ballymascanlan)	P519_67	4	Threerd Field				Source: Louth County Archives. Fertilizer Scheme register. PP293/2/1
Plaster (Ballymascanlan)	P519_72	4	The Hay Field				
Plaster (Ballymascanlan)	P519_77	4	Garden Field				
Plaster (Ballymascanlan)	P519_80	4	Bottom Field				
Plaster (Ballymascanlan)	P519_87	4	The Boiler Field				
Plaster (Ballymascanlan)	P519_9	4	The Garden				
Plaster (Ballymascanlan)	P519_90	4	Clump				
Plaster (Barronstown)	P520_13	6	Cnoc Mor				CLAJ 7:2 (1930)
Plaster (Barronstown)	P520_15	6	Plantation				CLAJ 7:2 (1930)
Plaster (Barronstown)	P520_18	6	Stable Field				CLAJ 7:2 (1930)
Plaster (Barronstown)	P520_2	6	Lios				CLAJ 7:2 (1930)
Plaster (Barronstown)	P520_21	6	Cnoc Mor, Sagarra				CLAJ 7:2 (1930)
Plaster (Barronstown)	P520_22	6	Loch na Miol				CLAJ 7:2 (1930)
Plaster (Barronstown)	P520_24	6	Stable Field				CLAJ 7:2 (1930)
Plaster (Barronstown)	P520_25	6	Stable Field				CLAJ 7:2 (1930)
Plaster (Barronstown)	P520_29	6	Field Across the Road				
Plaster (Barronstown)	P520_30	6	Tomsie's				CLAJ 7:2 (1930)
Plaster (Barronstown)	P520_31	6	Wee Field				

LFNP DATABASE

Townland	ID	GRID	FIELD NAME	PLACE NAME	NAME ORIGIN	Folklore	Comments
Plaster (Barronstown)	P520_33	6	Well Field	Bal lochtra			Name refers to N part of field. Name given to tenant's houses that used to stand at end of Bog road. JCLAS 1930 Vol. 7 No. 2 (1930).
Plaster (Barronstown)	P520_34	6	Stable Field				CLAJ 7:2 (1930)
Plaster (Barronstown)	P520_35	6	Lower Field				
Plaster (Barronstown)	P520_38	6	Tomsie's				CLAJ 7:2 (1930)
Plaster (Barronstown)	P520_45	6	Pairc Bhuidhe				CLAJ 7:2 (1930)
Plaster (Barronstown)	P520_46	6	Loch na Míol				CLAJ 7:2 (1930)
Plaster (Barronstown)	P520_47	6	White Wall				CLAJ 7:2 (1930)
Plaster (Barronstown)	P520_51	6	Pairc Ned				Name refers to E section of field only JCLAS 1930 Vol. 7 No. 2 (1930)..
Plaster (Barronstown)	P520_52	6	Lower Field				
Plaster (Barronstown)	P520_53	6	Cnocan Bán				CLAJ 7:2 (1930)
Plaster (Barronstown)	P520_54	6	Whinney Bog				CLAJ 7:2 (1930)
Plaster (Barronstown)	P520_56	6	Cnocan Ruadh				CLAJ 7:2 (1930)
Plaster (Barronstown)	P520_64	6	Stable Field				CLAJ 7:2 (1930)
Plaster (Barronstown)	P520_65	6	Cles Geea, Pound				CLAJ 7:2 (1930)
Plaster (Barronstown)	P520_8	6	Whinney Bog				CLAJ 7:2 (1930)
Plunketsland (Drumcar)	P521_1	18	The Grass Garden				
Plunketsland (Drumcar)	P521_10	18	The Iron Gate Field		Because the gates were there at the well onto the road.		
Plunketsland (Drumcar)	P521_11	18	The Five Acres				
Plunketsland (Drumcar)	P521_13	18	Tom's Garden				Used to belong to Tom Rogers. There is a yarn about how he was caught in bed with 3 women. The cowshed was his house.
Plunketsland (Drumcar)	P521_14	18	The Foal's Field				
Plunketsland (Drumcar)	P521_15	18	The Middle Field or The Brick Hole				The brick hole clay was used for making bricks. Also known as Shelbournes brickhole. Yello jig = cement clay.

LFNP DATABASE

Townland	ID	GRID	FIELD NAME	PLACE NAME	NAME ORIGIN	Folklore	Comments
Plunketsland (Drumcar)	P521_2	18	The Little Acre				This field is acutally more than an acre. 5 roods instead of 4 so as a craic they called it the Little Acre.
Plunketsland (Drumcar)	P521_3	18	The Park				
Plunketsland (Drumcar)	P521_4	18	The Quarry				
Plunketsland (Drumcar)	P521_6	18	The Poll Mór		The big hole they used to steep flax in the pond - hence the name.		
Plunketsland (Drumcar)	P521_7	18	The Hole of Water Field				Just outside the gate there was another hole for steeping flax and a horse drinker- and the sows used to go down & lie in it in the summer.
Plunketsland (Drumcar)	P521_8	18	The Legany, The Gravel Hole				The legany to SW. Gravel hole to NE.
Plunketsland (Drumcar)	P521_9	18	The Sally Field		Because of the big sally tree on the lane up towards the house.		
Ardpatrick	P522_2	11	Little Rock				
Pollbrock	P524_0	15	No Name				
Pollbrock	P524_1	15	No Name				Private house and garden.
Pollbrock	P524_10	15	No Name				
Pollbrock	P524_11	15	No Name				
Pollbrock	P524_12	15	No Name				
Pollbrock	P524_13	15	No Name				
Pollbrock	P524_14	15	No Name				Private house and garden.
Pollbrock	P524_15	15	No Name				This field now contains a house and garden
Pollbrock	P524_16	15	Bumpies				This is a private house and garden. P524_16 and P524_34 were all the same field known as Bumpies.
Pollbrock	P524_17	15	No Name				
Pollbrock	P524_18	15	No Name				
Pollbrock	P524_19	15	No Name				House and garden

LFNP DATABASE

Townland	ID	GRID	FIELD NAME	PLACE NAME	NAME ORIGIN	Folklore	Comments
Pollbrock	P524_2	15	No Name				Private house and garden
Pollbrock	P524_20	15	No Name				
Pollbrock	P524_21	15	No Name				Garden.
Pollbrock	P524_22	15	No Name				Private house and garden.
Pollbrock	P524_23	15	No Name				This is a strip of land between the railway and the M1 motorway.
Pollbrock	P524_24	15	No Name				
Pollbrock	P524_25	15	No Name				Derelict house and garden.
Pollbrock	P524_26	15	No Name				
Pollbrock	P524_27	15	No Name				
Pollbrock	P524_28	15	No Name				Private house and garden.
Pollbrock	P524_29	15	No Name				This is a strip of land between the railway and the M1 motorway.
Pollbrock	P524_3	15	No Name				
Pollbrock	P524_31	15	No Name				
Pollbrock	P524_32	15	No Name				Farm yard.
Pollbrock	P524_33	15	No Name				Private house and garden.
Pollbrock	P524_34	15	Bumpies				
Pollbrock	P524_35	15	No Name				Private garden.
Pollbrock	P524_36	15	No Name				Engineering workshop
Pollbrock	P524_37	15	Pidgeon Field		This field was named after a previous owner Mrs. Pidgeon (hence the spelling).		
Pollbrock	P524_38	15	No Name				
Pollbrock	P524_39	15	No Name				Private house and garden.
Pollbrock	P524_4	15	Markeys'				
Pollbrock	P524_40	15	No Name				
Pollbrock	P524_5	15	No Name				Garden
Pollbrock	P524_6	15	No Name				Private house and garden.
Pollbrock	P524_9	15	No Name				Private house and garden.

LFNP DATABASE

Townland	ID	GRID	FIELD NAME	PLACE NAME	NAME ORIGIN	Folklore	Comments
Port	P525_10	19	Leg Patrick		Leg probably comes from leac.		Carrolls had a house in 10 emigrated to America.
Port	P525_100	19	Point Field	Heneys' field			Heaneys lived in village of Port.
Port	P525_106	19	Snipey				
Port	P525_107	19	Lock Field		Probably from Lough. Flooding from storms and high tides.		
Port	P525_110	19	The plantin Field				Plantin between this and 86.
Port	P525_112	19	Haggard Field				
Port	P525_113	19	Mackens'				
Port	P525_114	19	Mullagh Dan, House Field, Rock, Pump Field				
Port	P525_12	19	House Field or Haggard Field				
Port	P525_120	19	Bridge Field				
Port	P525_122	19	Cross Field				
Port	P525_123	19	Dickies, The Chapel Field, The Banshee				Lios may be connected with Banshee field. Tradition of chapel in the chapel field.
Port	P525_128	19	Big Field				
Port	P525_129	19	Kellys' Field				
Port	P525_131	19	Callans' Bog or Lila's		Joe Reilly gave me name Lila's. Lila Callan was owner before Joseph O'Reilly.		
Port	P525_137	19	The Slaughter House		Shed stood in this field used for slaughtering cattle.		
Port	P525_138	19	Bog				
Port	P525_139	19	Bog Beag				Name collected in 1960 by Garry Bailey schoolmaster.
Port	P525_145	19	Cross Field				
Port	P525_147	19	Leg bulla				
Port	P525_15	19	The Sheep Field				
Port	P525_152	19	Well Field, Gravel Hole				
Port	P525_154	19	Rye Grass, Strand Field, Bog				

LFNP DATABASE

Townland	ID	GRID	FIELD NAME	PLACE NAME	NAME ORIGIN	Folklore	Comments
Port	P525_159	19	Whitey's Field				Whitey Callan (Joseph Callan) lived in house in this field.
Port	P525_16	19	Road Field				
Port	P525_18	19	Bottom Meadow				
Port	P525_2	19	Fannins' Field		Probably from Fanning (surname)		
Port	P525_23	19	Mary McKeown's Garden		Mary McKeown's house in this field.		
Port	P525_24	19	Well Field, Bray's lee, Little Rock				
Port	P525_27	19	Bog Field				
Port	P525_29	19	Cross Field				
Port	P525_3	19	The Gruaig				
Port	P525_30	19	Pier Field				
Port	P525_32	19	Joined Meadow				
Port	P525_33	19	Bottom Meadow				
Port	P525_35	19	Chatham		Field may be called Chatham in Kent UK.		
Port	P525_36	19	The Rape Garden				
Port	P525_38	19	The Well Field				
Port	P525_4	19	Try Me Again		Field very wet. Possibly from the need to sow crop several times to get established.		
Port	P525_42	19	Lodge Field				Gate lodge to Seafeld House in field above this field.
Port	P525_5	19	Treacys'				Treacys had house in this field.
Port	P525_53	19	Long Field				
Port	P525_62	19	Glebe Land		Church connected with medieval church of Port.		
Port	P525_63	19	The Bun				
Port	P525_64	19	Cross Field				



LFNP DATABASE

Townland	ID	GRID	FIELD NAME	PLACE NAME	NAME ORIGIN	Folklore	Comments
							This field was the entrance to Seafield House. There was a gate lodge at the entrance gate and the avenue went through a parkland with specimine trees.
Port	P525_66	19	Lawn Field				
Port	P525_67	19	Big Field				
					Leg probably comes from leac.		Carrolls had a house in 10 emigrated to America.
Port	P525_68	19	Leg Patrick				
Port	P525_7	19	The Hills				
Port	P525_72	19	The Lios				Ringfort was situated in this field.
Port	P525_75	19	Pairc Mhór				
Port	P525_77	19	Little Farn, The Big Farn				
Port	P525_79	19	Mary's Field				
Port	P525_80	19	The Bleach				
							Source: Louth County Archives. Fertilizer Scheme register. PP293/2/1
Port	P525_83	19	Tarrymore or Big Field				
Port	P525_85	19	The Bog				
							There used to be two plantations in this field. The one beside the road was Treacy's Plantin.
Port	P525_86	19	Mullaghcrock				
Port	P525_89	19	Conlon's dirty Field				Very wet field. Field is covered in rushes.
Port	P525_9	19	Srath, Middle Field				
			Mary's ford, The Far Field, John's Field, Middle Field, The Beet Field				Field beside Mary McKeown's house.
Port	P525_90	19	or Bee Field				
Port	P525_92	19	Conlon's Bleach				
					Black Joe Carroll lived in bus in this field in 1950s.		
Port	P525_95	19	Bus Field				
Port	P525_96	19	Horse Field				
Port	P525_97	19	Lower Strand	Clanahurry River			

LFNP DATABASE

Townland	ID	GRID	FIELD NAME	PLACE NAME	NAME ORIGIN	Folklore	Comments
Port	P525_98	19	Top Strand				
Priest Town	P526_0	21	Long Leg				Large group of field.
Priest Town	P526_10	21	Three Corner				
Priest Town	P526_105	21	Long Leg				Large group of field.
Priest Town	P526_11	21	High Field				
Priest Town	P526_111	21	Rocks				
Priest Town	P526_112	21	Opposite Tommy's				
Priest Town	P526_116	21	Long Leg				Large group of field.
Priest Town	P526_119	21	Long Leg				Large group of field.
Priest Town	P526_124	21	Stripe				
Priest Town	P526_131	21	Forge Field		Darby's forge here.		
Priest Town	P526_14	21	Long Leg				Large group of field.
Priest Town	P526_15	21	The Quarry				
Priest Town	P526_20	21	Long Leg				Large group of field.
Priest Town	P526_21	21	Cor na Watery				
Priest Town	P526_22	21	Black Hill				Boggy area.
Priest Town	P526_24	21	The Stripe				
Priest Town	P526_27	21	Larry's				
Priest Town	P526_28	21	Well Field				
Priest Town	P526_36	21	Garry's				
Priest Town	P526_37	21	Garry's				
Priest Town	P526_38	21	Rock Field				
Priest Town	P526_40	21	Hayshed				
Priest Town	P526_42	21	Long Leg				Large group of field.
Priest Town	P526_43	21	Byrnes' Bog				
Priest Town	P526_47	21	House Field				
Priest Town	P526_50	21	Green				
Priest Town	P526_53	21	Quarry Field				
Priest Town	P526_54	21	Three Corner Field				
Priest Town	P526_56	21	Long Leg				Large group of field.
Priest Town	P526_58	21	High Field				
Priest Town	P526_61	21	Planton				
Priest Town	P526_62	21	No Name				
Priest Town	P526_66	21	Parc na Reitne				Originally one field.
Priest Town	P526_67	21	Parc na Reitne				Originally one field.
Priest Town	P526_7	21	Crotta				
Priest Town	P526_73	21	No Name				
Priest Town	P526_74	21	No Name				
Priest Town	P526_75	21	Long Leg				Large group of field.
Priest Town	P526_81	21	Parc na Reitne				Originally one field.
Priest Town	P526_84	21	The Motte		Motte.		

LFNP DATABASE

Townland	ID	GRID	FIELD NAME	PLACE NAME	NAME ORIGIN	Folklore	Comments
Priest Town	P526_87	21	Isle of Stones				
Priest Town	P526_88	21	Rock Field or Spread Field				
Priest Town	P526_90	21	Bog				
Priest Town	P526_93	21	Long Leg				Large group of field.
Priest Town	P526_95	21	Burrough (Burrow)				
Priorland	P528_0	7	Bull Field				
Priorland	P528_18	7	Henry Galligan's residence				
Priorland	P528_19	7	Galligan's Fields				
Priorland	P528_21	7	Gas Station				
Priorland	P528_22	7	The Middle Field, The Bog Road				
Priorland	P528_23	7	The Loft Field				
Priorland	P528_32	7	Balmer's Bog				
Priorland	P528_34	7	The Paddock				
Priorland	P528_35	7	Tipping's Field, Glendons				
Priorland	P528_38	7	Balmer's Bog				
Priorland	P528_4	7	The Big Field				
Priorland	P528_43	7	Dessie Morgan's Field				
Priorland	P528_51	7	Mrs. Byrne's Fields				
Priorland	P528_53	7	Mrs. Byrne's Fields				
Priorland	P528_54	7	Mrs. Byrne's Fields				
Priorland	P528_58	7	The Loft Field				
Priorland	P528_6	7	Galligan's Fields				
Priorland	P528_60	7	Glendons				
Priorland	P528_62	7	Paddy Malone's Field				
Priorland	P528_8	7	The Middle Field				
Priorstate	P529_0	11	Kings' Field				
Priorstate	P529_10	11	Church Field				This field contains the ancient St. Mary's abbey and St. Mochta's house.
Priorstate	P529_2	11	Wee Field, Barnamacha				
Priorstate	P529_20	11	Woods' Meadow				
Priorstate	P529_31	11	Half Acre				
Priorstate	P529_6	11	Pluthers Field				
Priorstown	P530_24	22	Marry's Field				
Priorstown	P530_3	22	Plunketts' Field				
Purcellstown	P534_11	17	Bottoms				
Purcellstown	P534_12	17	Bottoms				

LFNP DATABASE

Townland	ID	GRID	FIELD NAME	PLACE NAME	NAME ORIGIN	Folklore	Comments
Purcellstown	P534_13	17	Purcellstown House and Garden				Purcellstown House was built by Myles Taaffe of Smarmore Castle in 1861. He never lived in it.
Purcellstown	P534_14	17	Carrs' Field				
Purcellstown	P534_15	17	Kitchen Field				
Purcellstown	P534_17	17	Quarry Field, Land McGeogh				This field was divided by a hedge running NS. E was Quarry field and W was called Land McGough.
Purcellstown	P534_19	17	Carrs' Field (part of)				
Purcellstown	P534_2	17	Round Hill				
Purcellstown	P534_20	17	Haggard Field				
Purcellstown	P534_21	17	Haggard Field				
Purcellstown	P534_22	17	No Name				House & yard. Yores. Became the farm yard for Purcellstown. In 1861 Myles Taaffe built this house and yard for Yores.
Purcellstown	P534_23	17	Carrs' Field (part of)				
Purcellstown	P534_4	17	Near Shanlis, Far Shanlis, Duck Field				
Purcellstown	P534_5	17	Near Shanlis, Far shanlis, Duck Field				This field was made up of three fields. Near Shanlis, Far shanlis and a small field of about an acre along Hurlestown lane called Duck field.
Purcellstown	P534_6	17	Cross Field				
Purcellstown	P534_7	17	Dry Bridge				
Purcellstown	P534_8	17	Stone Hill				
Purcellstown	P534_9	17	No Name				

LFNP DATABASE

Townland	ID	GRID	FIELD NAME	PLACE NAME	NAME ORIGIN	Folklore	Comments
						This stoney field was given by the landlord (probably Townley) on condition that it was cleared of the stones and a wall be built with the stones towards the mountain. The wall several meters high & wide still stands.	
Piedmont	P517_112	8	Nelson's Field				
Rampark	R536_102	8	Sui Oscair				
Rampark	R536_117	8	Lough na Moona				
Rampark	R536_120	8	House Field				
Rampark	R536_123	8	Hollow Field				
Rampark	R536_131	8	Long Field				
Rampark	R536_132	8	Cusheal ban				
Rampark	R536_169	8	School House Lane				
Rampark	R536_170	8	Nob's Well				
Rampark	R536_186	8	Lime Kiln Field				
Rampark	R536_192	8	Paddy's Rock (Mountain commonage)				Mountain commonage.
Rampark	R536_210	8	Three Cornered Garden				
Rampark	R536_228	8	Bridge Field				
Rampark	R536_237	8	Cuain				
Rampark	R536_256	8	Mountain Field				
Rampark	R536_240	8	Tobar na hAltora				
Rampark	R536_280	8	Lough gribben				
Rampark	R536_43	8	Pairc na Relig				
Rampark	R536_47	8	Bush Field				
Rampark	R536_76	8	Logfearabhain				
Raskeagh	R537_1	4	Black Gate Field				
Raskeagh	R537_10	4	Rath, Quarry Field				
Raskeagh	R537_12	4	Back of House Field				
Raskeagh	R537_14	4	No Name				
Raskeagh	R537_18	4	Middle Field				
Raskeagh	R537_20	4	No Name				
Raskeagh	R537_21	4	No Name				
Raskeagh	R537_23	4	No Name				
Raskeagh	R537_25	4	Pump Field				
Raskeagh	R537_26	4	No Name				
Raskeagh	R537_27	4	No Name				

LFNP DATABASE

Townland	ID	GRID	FIELD NAME	PLACE NAME	NAME ORIGIN	Folklore	Comments
Raskeagh	R537_28	4	Back of House Field				
Raskeagh	R537_3	4	No Name				
Raskeagh	R537_33	4	No Name				
Raskeagh	R537_34	4	No Name				
Raskeagh	R537_36	4	No Name				
Raskeagh	R537_38	4	Peter Trainor's Field				
Raskeagh	R537_39	4	Ram Park Field				
Raskeagh	R537_40	4	Fort Field				
Raskeagh	R537_42	4	Garden				
Raskeagh	R537_43	4	Trainors' Field				
Raskeagh	R537_44	4	Stools Field				
Raskeagh	R537_45	4	No Name				
Raskeagh	R537_47	4	No Name				
Raskeagh	R537_49	4	No Name				
Raskeagh	R537_5	4	No Name				
Raskeagh	R537_50	4	Back Field				
Raskeagh	R537_56	4	Big Field				
Raskeagh	R537_59	4	Far Field				
Raskeagh	R537_62	4	Bottom Field				
Raskeagh	R537_63	4	No Name				
Raskeagh	R537_64	4	No Name				
Raskeagh	R537_67	4	Hill Field				
Raskeagh	R537_68	4	Wee Field				
Raskeagh	R537_69	4	Top Wee Field				
Raskeagh	R537_7	4	Quarry Field				
Raskeagh	R537_70	4	Big Field				
Raskeagh	R537_71	4	No Name				
Raskeagh	R537_74	4	Haggard				
Raskeagh	R537_77	4	Low Field				
Raskeagh	R537_78	4	No Name				
Raskeagh	R537_8	4	No Name				
Raskeagh	R537_80	4	Hill Field				
Raskeagh	R537_81	4	Far Bottom Field				
Raskeagh	R537_83	4	Near Bottom Field				
Raskeagh	R537_84	4	No Name				
Raskeagh	R537_85	4	Left of Lane Field				
Raskeagh	R537_90	4	Trainors' Field				
Raskeagh	R537_97	4	No Name				
Raskeagh	R537_98	4	Quarry Field				
Raskeagh	R537_99	4	Sands' Field				
Rath (Carlingford)	R539_0	8	No Name				

LFNP DATABASE

Townland	ID	GRID	FIELD NAME	PLACE NAME	NAME ORIGIN	Folklore	Comments
							This field (rath) is associated to the Tain. It is a site mentioned in the epic tale.
Rath (Carlingford)	R539_12	8	Rath				
Rath (Carlingford)	R539_26	8	Hanging Hills				
Rath (Carlingford)	R539_39	8	Disused Farm House				
Rath (Carlingford)	R539_6	8	The Flat Field				
Rath (Ballybarrack)	R540_13	7	Peter Lambe's Fields				
Rath (Ballybarrack)	R540_18	7	Peter Lambe's Fields				
Rath (Ballybarrack)	R540_25	7	Union Workhouse (site of)				
Rath (Ballybarrack)	R540_35	7	Peter Lambe's Fields				
Rath (Ballybarrack)	R540_51	7	No Name				
Rath Lower	R541_13	8	No Name				
Rath Lower	R541_21	8	No Name				
Rath Lower	R541_28	8	McDonalds' Field				
Rath Lower	R541_31	8	Lower Field				
Rath Lower	R541_32	8	Upper Field				Mass rock.
Rath Lower	R541_34	8	Campbells' Field				
Rath Lower	R541_35	8	Lower Field				
Rath Lower	R541_49	8	Conroy's Field		Conroy previous owner.		
Rath Lower	R541_5	8	No Name				
Rath Lower	R541_52	8	No Name				
Rath Lower	R541_62	8	No Name				
Rathbody	R542_39	11	Well Field, Long Field, P'maCrocken				Source: Louth County Archives. Fertilizer Scheme register. PP293/2/1
Rathbody	R542_40	11	Lennons' Field				Source: Louth County Archives. Fertilizer Scheme register. PP293/2/1
Rathcassan	R544_7	11	Reillys' Hill				
Rathcassan	R544_9	11	Windmill				

LFNP DATABASE

Townland	ID	GRID	FIELD NAME	PLACE NAME	NAME ORIGIN	Folklore	Comments
					The Bridge - The field is bounded by the river on one side. The road is along the river. There is a bridge (at the entrance to the property) for the road junction to the east direction.		
Rathcor	R546_102	8	The Bridge				
Rathcor	R546_104	8	Spencers' Field				
Rathcor	R546_105	8	Church Field				
Rathcor	R546_109	8	Ruscullion				
Rathcor	R546_113	8	No Name				
Rathcor	R546_118	8	No Name				
Rathcor	R546_122	8	Bog				
Rathcor	R546_126	8	No Name				
Rathcor	R546_14	8	No Name				
Rathcor	R546_143	8	John Kearneys'				
Rathcor	R546_144	8	Liscullion				
Rathcor	R546_145	8	Carrs' Field				
Rathcor	R546_146	8	No Name				
Rathcor	R546_147	8	La na Berrgi				
Rathcor	R546_151	8	No Name				
Rathcor	R546_159	8	The Orchard				
					Cuan- This field is on the coast line where there is a little harbour bounded by rocks where small fishing boats anchor.		
Rathcor	R546_16	8	Cuan				
Rathcor	R546_162	8	No Name				
Rathcor	R546_169	8	No Name				
Rathcor	R546_18	8	Orchard Field				
Rathcor	R546_181	8	No Name				
Rathcor	R546_185	8	No Name				
Rathcor	R546_188	8	No Name				
Rathcor	R546_189	8	No Name				
Rathcor	R546_197	8	Murnaghan's Bog				
Rathcor	R546_201	8	The Shed Field				
Rathcor	R546_206	8	The Shed Field				
Rathcor	R546_209	8	The Lios				



LFNP DATABASE

Townland	ID	GRID	FIELD NAME	PLACE NAME	NAME ORIGIN	Folklore	Comments
Rathcor	R546_210	8	No Name				
Rathcor	R546_22	8	Ann O'Hares'				
Rathcor	R546_26	8	Avenue Field				
Rathcor	R546_3	8	Denver's Field				
Rathcor	R546_39	8	No Name				
Rathcor	R546_4	8	No Name				
Rathcor	R546_46	8	Sol a Gaulan		Sol a gaulan = fort of the heron.		
Rathcor	R546_50	8	Rices' Field				
Rathcor	R546_57	8	No Name				
Rathcor	R546_69	8	No Name				
Rathcor	R546_70	8	Connors' Field				Football field 'Gorrowiers' in 1930s/1940s. (Cooley League GAA).
Rathcor	R546_79	8	Cottage Field				
Rathcor	R546_8	8	Shed Field		Name of previous owner.		
Rathcor	R546_81	8	Pump Field				
Rathcor	R546_84	8	No Name				Present owner similar name 'no relation'.
Rathcor	R546_88	8	Barn Field				
Rathcor	R546_90	8	No Name				
Rathcor	R546_92	8	Roseanne's Hill				
Rathcor	R546_94	8	No Name	Johnstown			
Rathcor	R546_95	8	James Monaghan's or Whites'	Johnstown	Whites were the previous owners.		
Rathcor	R546_96	8	Scott's		Scott's Corner. Scott took his own life here.	This coner was called after Scott, a child taken into Johnstown House during the 1870 famine, when his mother died at the door, Scott lived until teenager then took his own life by cutting his throat. 'He wasn't right after the hunger'.	

LFNP DATABASE

Townland	ID	GRID	FIELD NAME	PLACE NAME	NAME ORIGIN	Folklore	Comments
Rathcor	R546_98	8	Liscarragh Bog		River flows into bog from top rath and river flows from bog to sea at field 16 cuan.		
Rathcor	R546_152	8	Connors' Field				Football field 'Gorrowiers' in 1930s/ 1940s. (Cooley League GAA).
Rathdaniel	R547_0	21	Parka Curan?				
Rathdaniel	R547_106	21	Fox Cover, Grey Hill, Pond Field, Bridge Field				R. B. Daly archive. Fox cover to W. Grey hill to SW. Pond field E. Bridge field NW.
Rathdaniel	R547_110	21	Parc Laurish (Lorish)				
Rathdaniel	R547_111	21	Hay Field				
Rathdaniel	R547_114	21	Quarry				R. B. Daly archive.
Rathdaniel	R547_17	21	Hill Field, First Mountain				
Rathdaniel	R547_24	21	Crock Scully Near, Crock Scull Far				R. B. Daly archive.
Rathdaniel	R547_32	21	Buttercup				
Rathdaniel	R547_39	21	Fox Cover				
Rathdaniel	R547_4	21	Boylans', Slang, Big Belly Field				Slang E side. Big Belly field W side.
Rathdaniel	R547_42	21	Park Caughan				R. B. Daly archive.
Rathdaniel	R547_50	21	Six Penny Place				
Rathdaniel	R547_53	21	L Field				
Rathdaniel	R547_54	21	Top Mountain				
Rathdaniel	R547_67	21	Bearls'				
Rathdaniel	R547_68	21	Near Hanging Field, Far Hanging Field, Near Horse Field, Far Horse Field				R. B. Daly archive. Originally 4 fields.
Rathdaniel	R547_69	21	Chappies				
Rathdaniel	R547_72	21	Baldiamond, Vandeeman				
Rathdaniel	R547_74	21	Near Hill				R. B. Daly archive.
Rathdaniel	R547_76	21	Quin Acres				S half.
Rathdaniel	R547_9	21	Hay Field, North Side				
Rathdaniel	R547_98	21	Baldiamond, Vandeeman				R. B. Daly archive
Rathduff	R549_0	6	The Bog				
Rathduff	R549_1	6	The Narrow Field				
Rathduff	R549_10	6	Black Shed Field				
Rathduff	R549_11	6	Haggard Field				

LFNP DATABASE

Townland	ID	GRID	FIELD NAME	PLACE NAME	NAME ORIGIN	Folklore	Comments
Rathduff	R549_12	6	The Bog				
Rathduff	R549_13	6	The Field at the Back of the House				
Rathduff	R549_14	6	The Garden				
Rathduff	R549_15	6	The Garden				
Rathduff	R549_16	6	The Bottom Field				
Rathduff	R549_17	6	Old House				
Rathduff	R549_18	6	The Middle Field				
Rathduff	R549_19	6	Bush Field				
Rathduff	R549_2	6	The Garden				
Rathduff	R549_20	6	Long Field				
Rathduff	R549_21	6	The Middle Field				
Rathduff	R549_23	6	The Old Hall				
Rathduff	R549_24	6	Molly Wee				
Rathduff	R549_25	6	Rock Field				
Rathduff	R549_26	6	Rock Field				
Rathduff	R549_28	6	Rock Field				
Rathduff	R549_29	6	The Side Field				
Rathduff	R549_3	6	Roche Football Pitch				
Rathduff	R549_30	6	The Ward				
Rathduff	R549_31	6	The Field at the Front of the House				
Rathduff	R549_32	6	The Garden				
Rathduff	R549_33	6	Wee Field				
Rathduff	R549_34	6	House Field				
Rathduff	R549_35	6	The Fort Field				
Rathduff	R549_36	6	Garden				
Rathduff	R549_37	6	Grandad's House				
Rathduff	R549_38	6	The Quarry Field				
Rathduff	R549_39	6	Bush Field				
Rathduff	R549_4	6	Kane Field				
Rathduff	R549_40	6	The Yard Field				
Rathduff	R549_41	6	The Lough Field			The black pig is reputed to have washed blood off himself in this lake. Seasonal lake.	Flooded for much of the year hence the name. CLAJ 7:2 (1930)
Rathduff	R549_42	6	Bridge-a-grin Field				
Rathduff	R549_43	6	The Bog				
Rathduff	R549_44	6	The House Field				
Rathduff	R549_45	6	No Name				

LFNP DATABASE

Townland	ID	GRID	FIELD NAME	PLACE NAME	NAME ORIGIN	Folklore	Comments
Rathduff	R549_46	6	Long Field				
Rathduff	R549_47	6	The Yard, Shed				
Rathduff	R549_48	6	Flat Field				
Rathduff	R549_49	6	The Sheds				
Rathduff	R549_5	6	Hall Field				
Rathduff	R549_50	6	Flat Field				
Rathduff	R549_51	6	The Alt				
Rathduff	R549_52	6	The Wood				
Rathduff	R549_53	6	Mill Field				
Rathduff	R549_54	6	Down the Road Field				
Rathduff	R549_55	6	The Factory				
Rathduff	R549_56	6	House Field				
Rathduff	R549_57	6	The Main Field				
Rathduff	R549_58	6	Hollow Field				
Rathduff	R549_59	6	The Shed, Garden				
Rathduff	R549_6	6	Hall Field				Part of Hall Field used for access to the river to draw water.
Rathduff	R549_60	6	Well Field				
Rathduff	R549_61	6	Wee Field				
Rathduff	R549_62	6	Kiln Field				
Rathduff	R549_63	6	The Black Shed				
Rathduff	R549_7	6	The Field				
Rathduff	R549_8	6	Bush Field				
Rathduff	R549_9	6	The Garden				
Rathgeenan	R553_15	13	McMahon's House				
Rathgeenan	R553_16	13	The Road Field				
Rathgeenan	R553_19	13	Bridgie's Field				
Rathgeenan	R553_2	13	The Square Field				
Rathgeenan	R553_20	13	The House				
Rathgeenan	R553_21	13	House Field				
Rathgeenan	R553_22	13	Cassidys' Bog				
Rathgeenan	R553_23	13	The Shoe horn		Name come from shape.		
Rathgeenan	R553_24	13	Well Field				
Rathgeenan	R553_25	13	Middle Field				
Rathgeenan	R553_27	13	The Back of the Shed				
Rathgeenan	R553_28	13	Well Field				
Rathgeenan	R553_3	13	The Fort Field				
Rathgeenan	R553_5	13	Fergie Fox's				
Rathgeenan	R553_6	13	Jimmy Butterly				

LFNP DATABASE

Townland	ID	GRID	FIELD NAME	PLACE NAME	NAME ORIGIN	Folklore	Comments
Rathgory (Ardee)	R554_11	17	No Name				
Rathgory (Ardee)	R554_14	17	No Name				
Rathgory (Ardee)	R554_17	17	The Mount Field				There was an ancient mound in this field which was levelled in 1980s together with a double ditch behind it.
Rathgory (Ardee)	R554_22	17	No Name				
Rathgory (Ardee)	R554_25	17	No Name				
Rathgory (Ardee)	R554_31	17	No Name				
Rathgory (Ardee)	R554_32	17	No Name				
Rathgory (Ardee)	R554_36	17	No Name				
Rathgory (Mullary)	R555_0	21	Joss				
Rathgory (Mullary)	R555_37	21	Bridge Field				
Rathgory (Mullary)	R555_42	21	Hill Field				
Rathgory (Mullary)	R555_48	21	Poll a Phuca				
Rathgory (Mullary)	R555_70	21	Poll a Phuca				
Rathgory (Mullary)	R555_78	21	Horse Field, Toories				Toories is E side.
Rathgory (Mullary)	R555_80	21	Poll a Phuca				
Rathlust	R557_0	17	Bean Field (Church Acre)				CLAJ 11:2 (1946); The NW corner was Kilpatrick graveyard and the plot around it was called Church acre.
Rathlust	R557_1	17	Duffys' Field				CLAJ 11:2 (1946); The whole townland is owned by Barry Finngean now his father Thomas, his grandfather Thomas who came from Dublin around 1920. Before him Grays were owners. Before Grey Galway, who was steward for Robert Drummond Delap.
Rathlust	R557_10	17	Big Akeenmore				CLAJ 11:2 (1946)
Rathlust	R557_14	17	Kitchen Field or Lime Kiln				CLAJ 11:2 (1946)

LFNP DATABASE

Townland	ID	GRID	FIELD NAME	PLACE NAME	NAME ORIGIN	Folklore	Comments
Rathlust	R557_15	17	Blackcurrant Field (prev. Garden Meadow)		Tom Finnegan had blackcurrants for many years in this field. Before that it was know as the garden meadow.		CLAJ 11:2 (1946)
Rathlust	R557_16	17	The Nine Acres				CLAJ 11:2 (1946)
Rathlust	R557_17	17	Jobber's Field				CLAJ 11:2 (1946)
Rathlust	R557_2	17	Haggard Field				CLAJ 11:2 (1946)
Rathlust	R557_21	17	Big Akeenmore				CLAJ 11:2 (1946)
Rathlust	R557_22	17	Key Field (prev. Bellinwore, Little Bellinwore, Six Acres, Charley's Meadow, Three-Corner Meadow, Jobber's Field)				CLAJ 11:2 (1946)
Rathlust	R557_23	17	The Seventy Two Acres (prev. Liss, Near Long Field, Far Long Field, Jack's Field, The Four Acres, Flax Field & The Plantation)				CLAJ 11:2 (1946)
Rathlust	R557_5	17	Yard, Old House Site				CLAJ 11:2 (1946); Rathlust also known as Drummond Farm. It was part of the Estate of Robert Drummond DeLappe of Monasterboice House.
Rathlust	R557_6	17	Bean Field (Church Acre)				CLAJ 11:2 (1946); The NW corner was Kilpatrick graveyard and the plot around it was called Church acre.
Rathlust	R557_9	17	Tobar Bride				CLAJ 11:2 (1946)
Rathmore	R558_10	12	The Coursing Field				Informant: Moira Sharkey
Rathmore	R558_49	12	The Coursing Field				Informant: Moira Sharkey
Rathmore	R558_53	6	Rathmore				
Rathmore	R558_55	6	Rathmore				
Rathneestin	R560_12	14	Castle Field				
Rathneestin	R560_120	14	Capple				

LFNP DATABASE

Townland	ID	GRID	FIELD NAME	PLACE NAME	NAME ORIGIN	Folklore	Comments
Rathneestin	R560_134	14	Jennette's Rock				From A history of the Jenette family by Stephen A. Faul.
Rathneestin	R560_138	14	Capple				
Rathneestin	R560_17	14	Castle Field				
Rathneestin	R560_34	14	Racecourse				
Rathneestin	R560_43	14	Racecourse				
Rathneestin	R560_6	14	Dromang				
Rathneestin	R560_61	14	Dromang				
Rathneestin	R560_99	14	Jenette's House				From A history of the Jenette family by Stephen A. Faul.
Rampark	R536_147	8	Bank Field, Hill Field, Bush Field				Source: Louth County Archives. Fertilizer Scheme register. PP293/2/1
Rampark	R536_172	8	Second Field				Source: Louth County Archives. Fertilizer Scheme register. PP293/2/1
Rampark	R536_212	8	Haggard Field				Source: Louth County Archives. Fertilizer Scheme register. PP293/2/1
Rampark	R536_274	8	Haggard Field				Source: Louth County Archives. Fertilizer Scheme register. PP293/2/1
Rampark	R536_37	8	Haggard Field				Source: Louth County Archives. Fertilizer Scheme register. PP293/2/1
Ravel	R536_1	18	The Big Meadow				
Ravel	R565_13	18	The White Gate Field				
Ravel	R565_16	18	Landys' Farm				
Ravel	R565_18	18	River Bottoms				Flat part of the field
Ravel	R565_19	18	Mullnacreevagh (Crow Hill)				Hilly part of the field.
Ravel	R565_24	18	The Grove Field				
Ravel	R565_25	18	Barney's Field				
Ravel	R565_28	18	Stone Field				

LFNP DATABASE

Townland	ID	GRID	FIELD NAME	PLACE NAME	NAME ORIGIN	Folklore	Comments
Ravel	R565_30	18	The Bane Parks				This was a sportsfield in the 1940s and 1950s.
Ravel	R565_33	18	Matthew's Orchard				Orchard formerly in this field.
Ravel	R565_35	18	Darby's Field	Battering-ram Bridge			
Ravel	R565_37	18	The Bane Parks				This was a sportsfield in the 1940s and 1950s.
Ravel	R565_38	18	Long Field				
Ravel	R565_39	18	The Rushy Gate Field				
Ravel	R565_43	18	The Motorway				
Ravel	R565_45	18	The Hack Stables				
Ravel	R565_48	18	River Meadow				Iron gate stamped Morgan after Dunleer blacksmith Morgan.
Ravel	R565_49	18	The Well Field				
Ravel	R565_5	18	The Eight Acres				Split by the motorway.
Ravel	R565_54	18	The Eight Acres				
Ravel	R565_57	18	Rabbit Field				
Ravel	R565_58	18	Big Hill				
Ravel	R565_6	18	Landys' Farm				
Ravel	R565_62	18	The Pailing Gate Field				
Ravel	R565_64	18	Bridge Field	Coogan's Bridge			
Ravel	R565_70	18	The Long Leg				This field runs both sides of the M1 motorway.
Ravel	R565_71	18	The Orchard Field		Formerly an orchard.		
Ravel	R565_72	18	Rassan	Rassan Well			The well in the field is called the Rassan Well.
Ravel	R565_74	18	Gover's Field				The step in the W boundary indicates where part of the old road leading to Ballymageragh was.
Ravel	R565_78	18	The Fish Pond				
Ravel	R565_81	18	The Dariy Farm Yard				Former oak plantation (Doire).
Ravel	R565_86	18	The Flat Field				The step in the E boundary indicates where part of the old road leading to Ballymageragh.



LFNP DATABASE

Townland	ID	GRID	FIELD NAME	PLACE NAME	NAME ORIGIN	Folklore	Comments
Ravel	R565_87	18	Landys' Farm				
Ravel	R565_88	18	Hill of the Ravel				Slight rise in ground
Ravel	R565_90	18	Hill of the Ravel				Slight rise in ground
Ravel	R565_91	18	The Miss Lettie's		Named after Miss Lettie Byrne.		
Ravel	R565_92	18	Red Field Gate				
Ravel	R565_93	18	Garden Field				
Ravel	R565_95	18	The Plantation				Plantation cleared to build house.
Ravel	R565_96	18	Nine Acres				
Ravel	R565_97	18	Joey Callan's Garden				Joey would have been one of the last people to carry buckets of water from the well field in 1980s.
Reaghstown	R567_100	13	High Field				
Reaghstown	R567_103	13	Loch an Dearg				
Reaghstown	R567_109	13	Philips' Bog				
Reaghstown	R567_11	13	McArts' Garden				
Reaghstown	R567_115	13	Back Field, Football Field				
Reaghstown	R567_12	13	McAvoys'				
Reaghstown	R567_127	13	Crock Hara				
Reaghstown	R567_131	13	The Well Field				
Reaghstown	R567_132	13	The Big Hill				
Reaghstown	R567_138	13	Hellstreet				
Reaghstown	R567_139	13	McArts' Planting				
Reaghstown	R567_143	13	Osier Grove				
Reaghstown	R567_156	13	The Mill Hill				
Reaghstown	R567_158	13	The Hanging Field				
Reaghstown	R567_159	13	Big Tom's				
Reaghstown	R567_164	13	The River Field				
Reaghstown	R567_17	13	Gleann Mor				
Reaghstown	R567_170	13	Gabha bans				
Reaghstown	R567_173	13	Western's Field				
Reaghstown	R567_177	13	Reenans				
Reaghstown	R567_178	13	St. Malachy's church and Graveyard				
Reaghstown	R567_180	13	The Bumper's Bog				
Reaghstown	R567_182	13	The Carrig				
Reaghstown	R567_188	13	The Dog Track				
Reaghstown	R567_190	13	Chrisite's				

LFNP DATABASE

Townland	ID	GRID	FIELD NAME	PLACE NAME	NAME ORIGIN	Folklore	Comments
Reaghstown	R567_192	13	Cart Hill (site of Wildgoose lodge)				
Reaghstown	R567_21	13	Church car Park				
Reaghstown	R567_210	13	Western's Field				
Reaghstown	R567_216	13	Chrisite's				
Reaghstown	R567_217	13	The Master's Field				
Reaghstown	R567_224	13	The Pump Field				
Reaghstown	R567_227	13	Pump Field				
Reaghstown	R567_235	13	Hill at Kerrs'				
Reaghstown	R567_238	13	The Molly				
Reaghstown	R567_34	13	Big Field				
Reaghstown	R567_39	13	Front Field				
Reaghstown	R567_49	13	The Barrack				
Reaghstown	R567_50	13	Wee Field				
Reaghstown	R567_57	13	The Dry Bridge				
Reaghstown	R567_58	13	Reaghstown Cemetary				
Reaghstown	R567_60	13	McAvoy's Rocks				
Reaghstown	R567_64	13	Parochial House and Grounds				
Reaghstown	R567_67	13	Westerns G.F.C.				
Reaghstown	R567_72	13	Jack's Field				
Reaghstown	R567_84	13	Durnins Field				
Reaghstown	R567_99	13	The Rocks				
Redcow	R569_19	7	Bennetts'				
Redcow	R569_34	7	Bennetts'				
Redcow	R569_36	7	Bennetts'				
Redcow	R569_46	7	McParlands'				
Reynoldstown	R570_18	19	Upper Colpeen				
Reynoldstown	R570_21	19	The Glan More				
Reynoldstown	R570_3	19	Trean-der-ley				
Reynoldstown	R570_30	19	The Kimming More				
Reynoldstown	R570_31	19	The Pond Field				
Reynoldstown	R570_33	19	Trean-der-ley				
Reynoldstown	R570_38	19	Kiming beag				
Reynoldstown	R570_40	19	Megans' Field				
Reynoldstown	R570_42	19	Kearneys'				
Reynoldstown	R570_46	19	Mulroy's Field				
Reynoldstown	R570_48	19	The Milking Field				
Reynoldstown	R570_52	19	Drumbough				
Reynoldstown	R570_54	19	Lower Colpeen				
Richard Taaffes Holding	R571_25	17	Hill Field				

LFNP DATABASE

Townland	ID	GRID	FIELD NAME	PLACE NAME	NAME ORIGIN	Folklore	Comments
Richard Taaffes Holding	R571_35	17	Coxs' Field				
Richard Taaffes Holding	R571_54	17	Paddock				
Richard Taaffes Holding	R571_61	17	Bog Field				
Richard Taaffes Holding	R571_96	17	Gallocks' Garden				
Richardstown (Dromin)	R572_0	17	Top of Cruistown				
Richardstown (Dromin)	R572_1	17	Top of Cruistown				
Richardstown (Dromin)	R572_2	17	Little Richardstown				
Richardstown (Dromin)	R572_3	17	The Cowen				
Richardstown (Dromin)	R572_7	17	Top of Cruistown				
Richardstown (Richardstown)	R573_105	17	Pigeon Park				
Richardstown (Richardstown)	R573_106	17	Pump House Field				
Richardstown (Richardstown)	R573_108	17	Quarry Field				
Richardstown (Richardstown)	R573_12	17	Pond Field				
Richardstown (Richardstown)	R573_120	17	Mud Field				
Richardstown (Richardstown)	R573_121	17	Ten Acre				
Richardstown (Richardstown)	R573_130	17	The Bog				
Richardstown (Richardstown)	R573_136	17	Squibin				
Richardstown (Richardstown)	R573_139	17	Bottoms				
Richardstown (Richardstown)	R573_14	17	Clare Hill				
Richardstown (Richardstown)	R573_142	17	The Bog				
Richardstown (Richardstown)	R573_143	17	River Field				
Richardstown (Richardstown)	R573_145	17	Clare Hill				
Richardstown (Richardstown)	R573_146	17	Well Field				
Richardstown (Richardstown)	R573_149	17	House Field				
Richardstown (Richardstown)	R573_15	17	Lane Field				
Richardstown (Richardstown)	R573_151	17	River Field				
Richardstown (Richardstown)	R573_153	17	Cat's Elbow				
Richardstown (Richardstown)	R573_16	17	Ath Bog				
Richardstown (Richardstown)	R573_19	17	The Major's Field				
Richardstown (Richardstown)	R573_27	17	Connolly's				
Richardstown (Richardstown)	R573_36	17	Ten Acre				
Richardstown (Richardstown)	R573_42	17	Cross the link or Bottom				
Richardstown (Richardstown)	R573_44	17	Cross Field				
Richardstown (Richardstown)	R573_46	17	Mullaghmore				
Richardstown (Richardstown)	R573_5	17	Corballys'				
Richardstown (Richardstown)	R573_55	17	The Lesser				
Richardstown (Richardstown)	R573_76	17	Big Meadow				
Richardstown (Richardstown)	R573_78	17	Ath Bog				
Richardstown (Richardstown)	R573_81	17	Richardstown Manor				
Richardstown (Richardstown)	R573_89	17	Caldara				
Richardstown (Richardstown)	R573_92	17	Quarry Field				

LFNP DATABASE

Townland	ID	GRID	FIELD NAME	PLACE NAME	NAME ORIGIN	Folklore	Comments
Richardstown (Richardstown)	R573_94	17	Lime Kiln or Cularg				
Richardstown (Richardstown)	R573_95	17	The Shraith				
Rinkinstown	R574_1	21	Lower Field				
Rinkinstown	R574_10	21	Bottom Field, River Field				Bottom field W. River field E.
Rinkinstown	R574_12	21	No Name				
Rinkinstown	R574_13	21	No Name				
Rinkinstown	R574_14	21	Wild Field				
Rinkinstown	R574_15	21	No Name				
Rinkinstown	R574_16	21	No Name				
Rinkinstown	R574_17	21	Top Field				
Rinkinstown	R574_18	21	No Name				
Rinkinstown	R574_19	21	No Name				
Rinkinstown	R574_20	21	Big Field				
Rinkinstown	R574_3	21	Fox Field				
Rinkinstown	R574_4	21	Little Rocks				
Rinkinstown	R574_5	21	Quail's				
Rinkinstown	R574_6	21	Middle Field				
Rinkinstown	R574_7	21	No Name				
Rinkinstown	R574_8	21	Football Field				
Rinkinstown	R574_9	21	Clover Field				
Roche	R576_0	3	Wee Field				
Roche	R576_1	3	Kane				
Roche	R576_11	3	Sammie's		Named after landlords agent who was murdered in the area.		
Roche	R576_14	3	High Field				
Roche	R576_15	3	Well Field				
Roche	R576_18	3	Rabbit Burrow				
Roche	R576_19	3	Windmill Field				
Roche	R576_2	3	Lyman's Acre				
Roche	R576_24	3	Castle Field				Castle ruins.
Roche	R576_26	3	House Field				
Roche	R576_27	3	Horse Hill				
Roche	R576_28	3	Horse Hill				
Roche	R576_3	3	Pea Hill Field				
Roche	R576_32	3	House Field				
Roche	R576_35	3	CrossRoad Field				
Roche	R576_36	3	Field in Front of Callaghans'				
Roche	R576_37	3	Dipper Field				
Roche	R576_6	3	Castle Meadow				

LFNP DATABASE

Townland	ID	GRID	FIELD NAME	PLACE NAME	NAME ORIGIN	Folklore	Comments
Roche	R576_8	3	Back Field				
Roche	R576_9	3	Paddocks				
Rockmarshall	R578_106	8	The Trough Field				
Rockmarshall	R578_12	8	T. Commons'				
Rockmarshall	R578_124	8	Cliffords'				
							Presumably these fields were in forest trees as they were referred to as 'the woods'.
Rockmarshall	R578_129	8	The Woods Fields				
Rockmarshall	R578_130	8	No Name				
Rockmarshall	R578_136	8	No Name				
Rockmarshall	R578_143	8	Well Field				
Rockmarshall	R578_148	8	Pairc Ur				
Rockmarshall	R578_162	8	Rices'				
Rockmarshall	R578_169	8	The Big Field				
Rockmarshall	R578_171	8	Gearr na hAibhne				
Rockmarshall	R578_175	8	The Well Field				
Rockmarshall	R578_176	8	McDermotts'				
Rockmarshall	R578_181	8	D. Commons'				
							Protestant School House c.1850-1950
Rockmarshall	R578_183	8	Old School House				
Rockmarshall	R578_186	8	T. Commons'				
Rockmarshall	R578_199	8	The Black Garden				
							Presumably these fields were in forest trees as they were referred to as 'the woods'.
Rockmarshall	R578_206	8	The Woods Fields				
Rockmarshall	R578_208	8	The Meadows				
Rockmarshall	R578_216	8	Foreshore				
Rockmarshall	R578_221	8	The Meadows				
Rockmarshall	R578_225	8	Cranny				
Rockmarshall	R578_232	8	McKeevers' Field				
							Presumably these fields were in forest trees as they were referred to as 'the woods'.
Rockmarshall	R578_233	8	The Woods Fields				
Rockmarshall	R578_238	8	The Meadow				This field had an old pottery on site.

LFNP DATABASE

Townland	ID	GRID	FIELD NAME	PLACE NAME	NAME ORIGIN	Folklore	Comments
Rockmarshall	R578_244	8	The Woods Fields				Presumably these fields were in forest trees as they were referred to as 'the woods'.
Rockmarshall	R578_252	8	The Woods Fields				Presumably these fields were in forest trees as they were referred to as 'the woods'.
Rockmarshall	R578_27	8	The Half Acre				
Rockmarshall	R578_31	8	The Crooked Field				
Rockmarshall	R578_36	8	No Name				
Rockmarshall	R578_47	8	The Meadows				
Rockmarshall	R578_51	8	The Woods Fields				Presumably these fields were in forest trees as they were referred to as 'the woods'.
Rockmarshall	R578_52	8	Mountain Field				
Rockmarshall	R578_56	8	Mountain Field				
Rockmarshall	R578_69	8	Turn Field				
Rockmarshall	R578_72	8	D. Commons'				
Rockmarshall	R578_75	8	The Woods Fields				Presumably these fields were in forest trees as they were referred to as 'the woods'.
Rockmarshall	R578_77	8	The Meadows				
Rockmarshall	R578_86	8	The Woods Fields				Presumably these fields were in forest trees as they were referred to as 'the woods'.
Rockmarshall	R578_88	8	Stokes'				
Rockmarshall	R578_92	8	The Meadows				
Rockmarshall	R578_94	8	Clare's				
Roestown	R579_0	17	Bottoms				
Roestown	R579_1	17	Loughans'				
Roestown	R579_10	17	Yard Field				
Roestown	R579_12	17	The Liss				

LFNP DATABASE

Townland	ID	GRID	FIELD NAME	PLACE NAME	NAME ORIGIN	Folklore	Comments
Roestown	R579_14	17	High Field				
Roestown	R579_18	17	The Liss				
Roestown	R579_19	17	The Molly				
Roestown	R579_20	17	Laney Addah				
Roestown	R579_21	17	Wood Field				There is a derelect house in the top corner of this field. I am unable to find history of same.
Roestown	R579_22	17	The Molly				
Roestown	R579_28	17	Bottoms				
Roestown	R579_29	17	Roestown House				
Roestown	R579_3	17	Ten Acres				
Roestown	R579_32	17	Garden Field				There was a three storey house here in 1845.
Roestown	R579_36	17	Well Field				
Roestown	R579_38	17	Bottom				
Roestown	R579_39	17	Far Bottom				
Roestown	R579_4	17	The Gravel Field				
Roestown	R579_40	17	Long Field				
Roestown	R579_41	17	Rising Field				
Roestown	R579_44	17	Shamrock				
Roestown	R579_45	17	Rock Meadow				
Roestown	R579_47	17	Calgarry				
Roestown	R579_49	17	Park Field				
Roestown	R579_5	17	Crush Yard				
Roestown	R579_7	17	Scotchman's Field				The entrance gate from road is always known as the Scotchmans gate. The field is also called the top field.
Roestown	R579_9	17	Yard Field				
Roodstown	R582_10	14	Lynchs'				
Roodstown	R582_100	14	Flaggery Bog				
Roodstown	R582_102	14	McLoughlins'				
Roodstown	R582_104	14	Well Field				
Roodstown	R582_11	14	Crocandra				
Roodstown	R582_18	14	The Sliding Stone				
Roodstown	R582_23	14	Cross Field				
Roodstown	R582_24	14	White Meadow				
Roodstown	R582_26	14	Near Finn's				

LFNP DATABASE

Townland	ID	GRID	FIELD NAME	PLACE NAME	NAME ORIGIN	Folklore	Comments
Roodstown	R582_27	14	Blahans'				
Roodstown	R582_28	14	Far Finn's				
Roodstown	R582_3	14	Near Finn's				
Roodstown	R582_32	14	Paddock				
Roodstown	R582_36	14	White Meadow				
Roodstown	R582_50	14	Onion Field				
Roodstown	R582_59	14	Well Field				
Roodstown	R582_64	14	Lynchs'				
Roodstown	R582_65	14	Twelve Acre				
Roodstown	R582_68	14	Kellystown				
Roodstown	R582_70	14	Hall Door Field				
Roodstown	R582_73	14	Wards'				
Roodstown	R582_76	14	Kellystown				
Roodstown	R582_81	14	Curraghabawn				
Roodstown	R582_83	14	White Meadow				
Roodstown	R582_84	14	Ireland Field				
Roodstown	R582_88	14	Artnacara				
Roodstown	R582_9	14	Crocaran				
Roodstown	R582_97	14	Back of Malsons'				
Roxborough	R586_1	21	The Rocks				
Roxborough	R586_15	21	Maid's Meadow				
Roxborough	R586_17	21	Back of Walshes'				
Roxborough	R586_25	21	Stone Field				
							Old Co. Council Quarry. Beneath the no 26 in field 26 is a type of Turlough. In the winter time a deep lake arises lasting into late spring called LOUGH AN LAE.
Roxborough	R586_26	21	The Rocks				
Roxborough	R586_5	21	Mullagh Mor				
Roxborough	R586_7	21	Mullagh Mor				
Roxborough	R586_9	21	Front Field				
Salterstown	S587_102	16	Shantwee				Informant: Joe Harman.
							Informant: Joe Harman. Bothar-na-spy runs along W field boundary.
Salterstown	S587_103	16	Shantwee				
							Informant: Joe Harman. St. Colman's well on N of this field on seashore. Eye cure.
Salterstown	S587_104	16	The Quarry				



LFNP DATABASE

Townland	ID	GRID	FIELD NAME	PLACE NAME	NAME ORIGIN	Folklore	Comments
Salterstown	S587_105	16	Gilmores' hall				Old cinema
Salterstown	S587_111	16	Mother's Field				Informant: Joe Harman. Mass path runs along N boundary of field.
Salterstown	S587_114	16	Paid Acre				Informant: Joe Harman. Field now divided into 5 house plots.
Salterstown	S587_117	16	The Sally Ditch				Informant: Joe Harman.
Salterstown	S587_121	16	Far lands				Informant: Joe Harman. Two merged fields. Far lands was originally E-most field. Along sea shore.
Salterstown	S587_123	16	The Wood, The Bush	Castle Lane	Small wood of trees was on left hedge into field from the road. There was a lone bush in this field.		The wood SW corner. The Bush field SE corner.
Salterstown	S587_13	16	Rock Field				Informant: Joe Harman.
Salterstown	S587_130	16	Australia				Informant: Joe Harman. This field is one of three merged into the current field. Australia was the SW part.
Salterstown	S587_133	16	Croc na Mullan				Informant: Joe Harman.
Salterstown	S587_137	16	Paid Acre				Informant: Joe Harman. Field now divided into 5 house plots.
Salterstown	S587_139	16	The Molly				Informant: Joe Harman.
Salterstown	S587_141	16	The Garden				Informant: Joe Harman.
Salterstown	S587_148	16	The Wyoggies (whoa-gees)				Informant: Joe Harman. Divided fields.
Salterstown	S587_149	16	The Stony				Informant: Joe Harman.
Salterstown	S587_153	16	Fratna				Informant: Joe Harman. Path of the corpse runs along S boundary of this field.
Salterstown	S587_158	16	The Molly				Informant: Joe Harman.
Salterstown	S587_160	16	The Low Field, The Gate Field, The Well Field, The Pier Field				

LFNP DATABASE

Townland	ID	GRID	FIELD NAME	PLACE NAME	NAME ORIGIN	Folklore	Comments
Salterstown	S587_161	16	Louth's Meadow				Informant: Joe Harman.
Salterstown	S587_165	16	Mullacusha				Informant: Joe Harman.
Salterstown	S587_168	16	Acharan		Name has something to do with bread or flour. The well served many of the houses nearby.		
Salterstown	S587_17	16	The Angle				
Salterstown	S587_170	16	Coicear (Cracker)				
Salterstown	S587_174	16	Night Field, The Trench, The Long Field, Four Gates				The Low Field is soft ground in the left hand (SW?) corner of the field.
Salterstown	S587_183	16	Night Field				
Salterstown	S587_184	16	Haitiewee, Pig Field				Informant: Joe Harman. Two merged fields. Haitiewee to N and Pig field to S. Path of the corpse runs along S boundary of The pig field.
Salterstown	S587_185	16	Bush Field, Pac-i-ata		Bush Field named for bush in dividing boundary. Now gone.		Informant Joe Harmon. 2 merged fields. Pac-i-ata to NW. Bush field to SE. Bothar-na-spy runs along W field boundary.
Salterstown	S587_186	16	The Wyoggies (whoa-gees)				Informant: Joe Harman. Divided fields.
Salterstown	S587_19	16	Tattamores				Informant: Joe Harman.
Salterstown	S587_190	16	The Lane Field	Ardsallagh			Hill too steep to plough.
Salterstown	S587_192	16	The Blayches				Informant: Joe Harman.
Salterstown	S587_197	16	Paid Acre				Informant: Joe Harman. Field now divided into 5 house plots.

LFNP DATABASE

Townland	ID	GRID	FIELD NAME	PLACE NAME	NAME ORIGIN	Folklore	Comments
Salterstown	S587_2	16	The Well Field		There is a well along the S headland.	The road along the headland of this field over the pig field and 6 acres and the Scornyas over to Fratha and on to the Lawe and down to the graveyard was know as the path of the corpse.	
Salterstown	S587_209	16	Little Fay's, Pac-harrow				Informant: Joe Harman. Two merged fields. Little Fay's NW. Pac-harrow SE. Mass path crosses Little fay's.
Salterstown	S587_21	16	Croc na Mullan				Informant: Joe Harman.
Salterstown	S587_210	16	Boat harbour				Informant: Joe Harman.
Salterstown	S587_26	16	Wana				Informant: Joe Harman.
Salterstown	S587_27	16	Focail				Informant: Joe Harman.
Salterstown	S587_31	16	The Rock				
Salterstown	S587_32	16	The Angle				The building here was originally a picture house. A man named Gilmore built it. Pictures in the 40s and 50s.
Salterstown	S587_33	16	Mulla-hanam				Informant: Joe Harman. This field made of two merged fields. Mulla-hanam was NE-most field. Bothar-na-spy runs along E field boundary.
Salterstown	S587_34	16	Coicear (Cracker)				
Salterstown	S587_35	16	Paid Acre				Informant: Joe Harman. Field now divided into 5 house plots.
Salterstown	S587_36	16	The Red Stick, Bridge Field, The Long Field				Informant: Joe Harman. Three merged fields. The red stick at W. Bridge field NE & Long field SE.

LFNP DATABASE

Townland	ID	GRID	FIELD NAME	PLACE NAME	NAME ORIGIN	Folklore	Comments
Salterstown	S587_39	16	The Wyoggies (whoa-gees)				Informant: Joe Harman. Divided fields.
Salterstown	S587_4	16	Long Field, Far Field				Long field SE. Far field SW.
Salterstown	S587_40	16	Valleytown		Possibly named by returned emigrants who had been in a Valleytown USA.		Origionally five fields all known as Valleytown.
Salterstown	S587_43	16	Acha-tagart				Informant: Joe Harman. Bothar-na-spy runs along S & E field boundaries.
Salterstown	S587_44	16	The Clochan				Informant: Joe Harman. Bothar-na-spy runs along SE field boundary.
Salterstown	S587_45	16	The Yellow Field		This field drains very poorly because of its yellow heavy clay.		
Salterstown	S587_47	16	The Well Field	Castle Lane			A well with steps going down to the top of it was along R hand hedge in from the road. The residents of Dillonstown village carried water from it for their use up to around the 1940s.
Salterstown	S587_48	16	Acha-ra				
Salterstown	S587_50	16	Rock Field				Informant: Joe Harman.
Salterstown	S587_51	16	High Dromin				Informant: Joe Harman. High dromin now merged with Rock field. Was originally in SW corner of field. Mass path runs along N of field.
Salterstown	S587_52	16	Boonín				Informant: Joe Harman.

LFNP DATABASE

Townland	ID	GRID	FIELD NAME	PLACE NAME	NAME ORIGIN	Folklore	Comments
Salterstown	S587_54	16	No Name (Dwelling)				This was the site of three family dwellings at one time. McEvoy's and Crinnions. The Crinnions emigrated to US a long time ago.
Salterstown	S587_55	16	Acha-rubble				Informant: Joe Harman.
Salterstown	S587_56	16	Strand Field				Informant: Joe Harman.
Salterstown	S587_60	16	Rock Field				Informant: Joe Harman.
Salterstown	S587_68	16	The Spring Field				Informant: Joe Harman. Field now divided into 5 house plots.
Salterstown	S587_69	16	Mother's Field				Informant: Joe Harman. Mass path runs along N boundary of field.
Salterstown	S587_70	16	The iron Gate, The Stubble, The Pink	Castle Lane	Always had a pink gate.		
Salterstown	S587_71	16	Ten Acre				Informant: Joe Harman.
Salterstown	S587_73	16	Doyle's Field				Informant: Joe Harman.
Salterstown	S587_74	16	Pol				Informant: Joe Harman.
Salterstown	S587_77	16	Paid Acre				Informant: Joe Harman. Field now divided into 5 house plots.
Salterstown	S587_78	16	Tattamores				Informant: Joe Harman.
Salterstown	S587_79	16	The Scornyas				Informant: Joe Harman. Path of the corpse runs along S boundary of the field.
Salterstown	S587_80	16	Hackna				Informant: Joe Harman. Path of the corpse runs along N boundary of the field.
Salterstown	S587_83	16	The Wyoggies (whoa-gees)				Informant: Joe Harman. Divided fields.
Salterstown	S587_84	16	The Traingle				Informant: Joe Harman.
Salterstown	S587_86	16	Little Meadow				Informant: Joe Harman.
Salterstown	S587_88	16	Paid Acre				Informant: Joe Harman. Field now divided into 5 house plots.

LFNP DATABASE

Townland	ID	GRID	FIELD NAME	PLACE NAME	NAME ORIGIN	Folklore	Comments
Salterstown	S587_95	16	Church Field				Informant: Joe Harman. Medieval PC along S field boundary.
Salterstown	S587_96	16	Landbullock				Informant: Joe Harman.
Salterstown	S587_97	16	Acha-ra				Informant: Joe Harman. Path of the corpse runs along N boundary of the field.
Salterstown	S587_98	16	Six Acre				Informant: Joe Harman. Path of the corpse runs along S boundary of the field.
Sandfield	S588_10	10	Brien-ies Field				
Sandfield	S588_13	10	Smithy				Marked on OS map.
Seecrin	S590_10	8	The Running track				
Seecrin	S590_12	8	The Tech Field				
Seecrin	S590_6	8	The Wee Field				
Seecrin	S590_7	8	The Bush Field				
Shamrockhill	S591_1	18	Recreation Field				A modern name referring to the recreation centre adjacent to the field. Bordered by motorway.
Shamrockhill	S591_12	18	Kellys' Ravel		Matthews family, Kelly-Ogle		
Shamrockhill	S591_14	18	McGeough's Fields				A modern name referring to the neighbours of this field. Bordered by the motorway.
Shamrockhill	S591_17	18	Wee Field				Fields have been removed to merge this field with the adjacent Hill field & two other fields all of which are in the Hammondstown townland.
Shamrockhill	S591_18	18	Kellys' Ravel		Matthews family, Kelly-Ogle		
Shamrockhill	S591_4	18	Road Field		Beside the road.		

LFNP DATABASE

Townland	ID	GRID	FIELD NAME	PLACE NAME	NAME ORIGIN	Folklore	Comments
Shamrockhill	S591_6	18	Cover Field				On OS maps this field was covered in trees. A nearby area was labelled fox covert.
Shamrockhill	S591_7	18	Pump Field				
Sheepgrange	S595_0	23	The Field Along the Lane				
Sheepgrange	S595_10	23	The Well Field				
Sheepgrange	S595_11	23	The Far Field				
Sheepgrange	S595_15	23	Mollie Maguires' Field				
Sheepgrange	S595_16	23	The Hanging Field		The field is S facing and was described as 'hanging there in the sun'.		
Sheepgrange	S595_20	23	The Seven Acres				
Sheepgrange	S595_21	23	Nultys' Bottoms				There was a flax retting pool with a stone-lined floor at the W end of this field.
Sheepgrange	S595_22	23	Mollie Maguires' Field				
Sheepgrange	S595_23	23	The Field Along the Lane				
Sheepgrange	S595_24	23	Mullens' Field				
Sheepgrange	S595_25	23	Upper Black Ditches				
Sheepgrange	S595_26	23	Mullens' Field				
Sheepgrange	S595_29	23	The Quarry Field				
Sheepgrange	S595_3	23	The Well Field				
Sheepgrange	S595_30	23	The Fens				
Sheepgrange	S595_31	23	The Half Acre				
Sheepgrange	S595_34	23	The Quarry Field				
Sheepgrange	S595_36	23	The Keerhan		Irish origin, probably mountain ash tree. The Keerhan townland is nearby.		
Sheepgrange	S595_37	23	The Middle Field				
Sheepgrange	S595_39	23	The Rushy Fields				
Sheepgrange	S595_4	23	Nultys' Bottoms				There was a flax retting pool with a stone-lined floor at the W end of this field.
Sheepgrange	S595_40	23	The Top Field				
Sheepgrange	S595_42	23	Tom Marry's Field				
Sheepgrange	S595_43	23	The Quarry Field				

LFNP DATABASE

Townland	ID	GRID	FIELD NAME	PLACE NAME	NAME ORIGIN	Folklore	Comments
Sheepgrange	S595_5	23	The Pump Field				
Sheepgrange	S595_51	23	The Splink				
			The Cherry Field, The Sand Hole,				Cherry trees on the field boundaries.
Sheepgrange	S595_53	23	The Three Acres				
Sheepgrange	S595_54	23	The Ten Acres				
Sheepgrange	S595_55	23	Dunne's Field				
Sheepgrange	S595_56	23	Dunne's Field				
Sheepgrange	S595_58	23	Mohans'				
Sheepgrange	S595_59	23	The Big Field				
Sheepgrange	S595_6	23	Mohans'				
Sheepgrange	S595_60	23	The Little Field				
Sheepgrange	S595_64	23	The Pump Field				
Sheepgrange	S595_66	23	The Pump Field				
Sheepgrange	S595_68	23	The Rushy Fields				
							Two gates on the N side of Slane-Drogheda road at Callans of Crabditch face two gates on the S side of the road at McDonnells of Crabditch.
Sheepgrange	S595_69	23	The Four Gates				
Sheepgrange	S595_7	23	The Road Field				
Sheepgrange	S595_74	23	Mullens' Field				
Sheepgrange	S595_75	23	The Pump Field				
Sheepgrange	S595_77	23	The Bottoms				
Sheepgrange	S595_78	23	The House Field				
							R. R. Hills milling company Drogheda held this field to charge and graze their draft horses on route from Drogheda to Kells.
Sheepgrange	S595_8	23	McKinneys', Hills Field				
Sheepgrange	S595_80	23	Tom Marry's Field				
Sheepgrange	S595_82	23	The Field Along the Lane				
Sheepgrange	S595_83	23	The Field Along the Lane				
Sheepgrange	S595_88	23	The Near Field				
Sheepgrange	S595_89	23	The Parabrocks		The field of the badger.		
Sheepgrange	S595_9	23	The Black Field				
Sheepgrange	S595_90	23	The Parabrocks		The field of the badger.		
Sheepgrange	S595_91	23	Callans of the Crabditch				
Sheepgrange	S595_92	23	The Bullock Field				



LFNP DATABASE

Townland	ID	GRID	FIELD NAME	PLACE NAME	NAME ORIGIN	Folklore	Comments
Sheepgrange	S595_94	23	The Pump Field				
Sheepgrange	S595_95	23	The House Field				
Skibbolmore	S602_0	18	The High Field				Suspected towerhouse in this field. Railway line borders this field.
Skibbolmore	S602_16	18	Foxy McCanns' Field				
Skibbolmore	S602_24	18	Foxy McCanns' Field				
Skibbolmore	S602_26	18	The Narrow Field				This field has a millrace running through it and is bordered by the white river. Disused quarry.
Skibbolmore	S602_34	18	Roseville				Across the road from this field where the Glen Dimplex factory now stands were houses known as Roseville.
Skibbolmore	S602_36	18	Smithfield				
Skibbolmore	S602_37	18	The Narrow Field				This field has a millrace running through it and is bordered by the white river. Disused quarry.
Skibbolmore	S602_45	18	The High Field				
Skibbolmore	S602_5	18	The Narrow Field				This field has a millrace running through it and is bordered by the white river. Disused quarry.
Skibbolmore	S602_9	18	The Narrow Field				This field has a millrace running through it and is bordered by the white river. Disused quarry.
Slievenaglogh (Rockmarshall)	S605_0	8	No Name				
Slievenaglogh (Rockmarshall)	S605_12	8	Jack's				
Slievenaglogh (Rockmarshall)	S605_23	8	No Name				
Slievenaglogh (Rockmarshall)	S605_26	8	No Name				
Slievenaglogh (Rockmarshall)	S605_29	8	Canamills' Mountain				
Slievenaglogh (Rockmarshall)	S605_3	8	No Name				

LFNP DATABASE

Townland	ID	GRID	FIELD NAME	PLACE NAME	NAME ORIGIN	Folklore	Comments
Slievenaglogh (Rockmarshall)	S605_30	8	No Name				
							Sweat House. Spring wells for Cooley distillery.
Slievenaglogh (Rockmarshall)	S605_31	8	No Name				
Slievenaglogh (Rockmarshall)	S605_36	8	Yellow Fellour Field				
Slievenaglogh (Rockmarshall)	S605_4	8	Elmores'				
Slievenaglogh (Rockmarshall)	S605_45	8	The Hill Field				
Slievenaglogh (Rockmarshall)	S605_46	8	No Name				
Slievenaglogh (Rockmarshall)	S605_47	8	No Name				
Slievenaglogh (Rockmarshall)	S605_6	8	No Name				
Slievenaglogh (Rockmarshall)	S605_62	8	No Name				
Slievenaglogh (Rockmarshall)	S605_68	8	No Name				
Slievenaglogh (Rockmarshall)	S605_69	8	No Name				
Slievenaglogh (Rockmarshall)	S605_7	8	The Reservoir Field				
Slievenaglogh (Rockmarshall)	S605_74	8	Fearan's Mountain				
Slievenaglogh (Rockmarshall)	S605_76	8	No Name				
Slievenaglogh (Rockmarshall)	S605_79	8	No Name				
Slievenaglogh (Rockmarshall)	S605_80	8	No Name				
Slievenaglogh (Rockmarshall)	S605_83	8	Far Field				
Slievenaglogh (Rockmarshall)	S605_85	8	Carricka Lower, Seamus' Lough, All Fada, Spelick, Wee Rock				
Smarmore	S606_107	20	Curragh Glas Wood				
							Summer house. Wood was castle garden and orchard before walled garden was built.
Smarmore	S606_108	20	Moss House Wood				
Smarmore	S606_120	20	Big Quarry Field				Land commission divide 1910.
							The building was a new yard built by Myles Taaffe in 1860s or 1870s. Two cottages and a water powered corn mill, a mill pond.
Smarmore	S606_124	20	Building Field				
Smarmore	S606_128	20	Clintons'				
Smarmore	S606_130	20	Tobacco Field, Currans Field				Land commission divided in 1960s.
Smarmore	S606_134	20	Curragh McShane or Boylans' Meadow				

LFNP DATABASE

Townland	ID	GRID	FIELD NAME	PLACE NAME	NAME ORIGIN	Folklore	Comments
Smarmore	S606_135	20	Curragh McShane or Boylans' Meadow				
Smarmore	S606_139	20	Liss More Fort				
Smarmore	S606_14	20	The Big Meadow				
Smarmore	S606_144	20	Pigeon Park				
Smarmore	S606_146	20	Valley Wood				
Smarmore	S606_149	20	Liss More Fort				
Smarmore	S606_150	20	Fitzsimons'				A house was built here for Peter Fitzsimons who was a gardener at Smarmore. He was sent to Kew Gardens in London by Myles Taaffe to learn gardening.
Smarmore	S606_151	20	Valley				
Smarmore	S606_159	20	Garden Field				
Smarmore	S606_160	20	Garden Field				
Smarmore	S606_162	20	The Fens				
Smarmore	S606_163	20	Curragh Glas Wood				
Smarmore	S606_166	20	The Killiers				Land commission divide 1910.
Smarmore	S606_167	20	Cabra				
Smarmore	S606_169	20	Garden Field, Dark (or Black) Wood				Land commission.
Smarmore	S606_174	20	Well Field Upper				
Smarmore	S606_181	20	The Upper Clintons or The Big Meadow				
Smarmore	S606_185	20	Curragh Glas				
Smarmore	S606_186	20	Mullakeil				
Smarmore	S606_188	20	Valley Wood				
Smarmore	S606_19	20	North Hill				
Smarmore	S606_190	20	Cow Field				
Smarmore	S606_193	20	Castle and Grounds				
Smarmore	S606_194	20	Upper Madam's Meadow (part of)				
Smarmore	S606_199	20	Garden Field				Land commission 1960s.
Smarmore	S606_2	20	Shrah				
Smarmore	S606_20	20	Cow Field				
Smarmore	S606_200	20	Valley Lawn				
Smarmore	S606_203	20	Curragh Glas Wood				

LFNP DATABASE

Townland	ID	GRID	FIELD NAME	PLACE NAME	NAME ORIGIN	Folklore	Comments
Smarmore	S606_204	20	Marl Hole				
							Land commission 1960s.
Smarmore	S606_206	20	Lower Church Field				
Smarmore	S606_210	20	Valley Wood				
Smarmore	S606_214	20	Louth Hill				
Smarmore	S606_22	20	Curragh Glas				
Smarmore	S606_227	20	Marl Hole				
Smarmore	S606_230	20	Liss More Fort				
Smarmore	S606_231	20	Madam's Meadows				
Smarmore	S606_236	20	Garden Field				
Smarmore	S606_238	20	Cross Field				
Smarmore	S606_24	20	Valley				
Smarmore	S606_244	20	Larkins' Wood, Near Cavan, Wilson's Grove, Carolans' Wood				
Smarmore	S606_245	20	Louth Hill				
Smarmore	S606_253	20	Far Killiers				Land commission divide 1910.
Smarmore	S606_256	20	Milking Field Lower				
Smarmore	S606_257	20	The Fens				
Smarmore	S606_259	20	Castle and Grounds				
Smarmore	S606_260	20	The Island				
Smarmore	S606_262	20	Well Field				
Smarmore	S606_263	20	Barney's Field				
Smarmore	S606_265	20	Curragh Glas Wood				
Smarmore	S606_27	20	Castle and Grounds				
Smarmore	S606_271	20	The Lordies				
Smarmore	S606_273	20	High Lawn				Land commission 1960s.
Smarmore	S606_274	20	Well Field, The Pony Field				
Smarmore	S606_283	20	Clintons'				
Smarmore	S606_288	20	The Killiers				Land commission divide 1910.
Smarmore	S606_290	20	The Fens				
Smarmore	S606_34	20	The Big Field (part of)				
Smarmore	S606_42	20	Upper Milking Field				Land commission 1960s.
Smarmore	S606_48	20	Valley				
Smarmore	S606_50	20	Middle Milking Field				Land commission 1960s.
Smarmore	S606_52	20	Curragh Glas Wood				

LFNP DATABASE

Townland	ID	GRID	FIELD NAME	PLACE NAME	NAME ORIGIN	Folklore	Comments
Smarmore	S606_53	20	Liss More Fort				
Smarmore	S606_54	20	Cabra				
Smarmore	S606_57	20	Big Cabra				Land commission divide 1930s.
Smarmore	S606_61	20	Small Quarry Field				
Smarmore	S606_63	20	Carrageen				
Smarmore	S606_65	20	Madam's Meadows				
Smarmore	S606_7	20	Castle and Grounds				
Smarmore	S606_70	20	Carrageen				
Smarmore	S606_73	20	Lower Church Field				Land commission 1960s.
Smarmore	S606_8	20	High Church Field				
Smarmore	S606_80	20	Carrageen				Before L.C. divide this field was part of the Big field.
Smarmore	S606_91	20	Bleach				
Smarmore	S606_98	20	Religh				
Smarmore	S606_99	20	Ford Field				
Spellickanee	S607_0	5	Big Stone Field				
Spellickanee	S607_18	5	River Field				
Spellickanee	S607_28	5	Forty Acres				
Spellickanee	S607_42	5	Field Under the House				
Sportsmanshall	S608_11	7	Duffys'				
Sportsmanshall	S608_17	7	Back Field, Front Field, Paddock, Yellow Field				Source: Louth County Archives. Fertilizer Scheme register. PP293/2/1
Sportsmanshall	S608_2	7	Kellys'				
Stickillin	S613_1	17	Greenes' Farm				
Stickillin	S613_100	17	Greenes' Farm				
Stickillin	S613_102	17	Church Field				
Stickillin	S613_103	17	Church Field				
Stickillin	S613_104	17	Mullabee				
Stickillin	S613_105	17	No Name				
Stickillin	S613_106	17	Fox Covert or Big Field				
Stickillin	S613_109	17	Under Clarkes'				
Stickillin	S613_111	17	Forge Field, Callans' Field				
Stickillin	S613_122	17	Church Field				
Stickillin	S613_123	17	Church Field				
Stickillin	S613_127	17	Hughes''				
Stickillin	S613_13	17	Middle Field				

LFNP DATABASE

Townland	ID	GRID	FIELD NAME	PLACE NAME	NAME ORIGIN	Folklore	Comments
Stickillin	S613_14	17	Callans' Field				
Stickillin	S613_15	17	Callans' Field				
Stickillin	S613_16	17	The Grove				
Stickillin	S613_17	17	McKeevers' or Crockranon, Sragh				
Stickillin	S613_18	17	Cross Field				
Stickillin	S613_20	17	Look Out				
Stickillin	S613_22	17	Big Anna				
Stickillin	S613_23	17	Peas Park				
Stickillin	S613_25	17	Peas Park				
Stickillin	S613_26	17	Carrick Field, Luckan				
Stickillin	S613_28	17	Church Field				
Stickillin	S613_31	17	Lawn Earthy				
Stickillin	S613_32	17	Little Anna				
Stickillin	S613_33	17	Railway Field, Church Paddock				
Stickillin	S613_34	17	Callans' Field				
Stickillin	S613_4	17	The Burrough Houses or Burrow Meadow				
Stickillin	S613_43	17	Church Field				
Stickillin	S613_44	17	Night Island				Double ditch to protect sheep at night.
Stickillin	S613_45	17	Big Anna				
Stickillin	S613_46	17	Middle Field				
Stickillin	S613_53	17	Little Annagh or Bog				
Stickillin	S613_55	17	Minsons' Field				
Stickillin	S613_56	17	Little Cross Field, Realis Field, Hanging Field				
Stickillin	S613_59	17	Callans' Field				
Stickillin	S613_64	17	Church Field				
Stickillin	S613_65	17	Green Garden				
Stickillin	S613_75	17	Mullabee				
Stickillin	S613_78	17	Wether Park				
Stickillin	S613_80	17	Mullavilla				
Stickillin	S613_81	17	Agents' Bog, Webb's Meadow				
Stickillin	S613_82	17	Forge Field				
Stickillin	S613_84	17	No Name				
Stickillin	S613_85	17	Church Field				
Stickillin	S613_91	17	New Meadow				
Stickillin	S613_93	17	Pump Field				
Stickillin	S613_94	17	Minsons' Field				

LFNP DATABASE

Townland	ID	GRID	FIELD NAME	PLACE NAME	NAME ORIGIN	Folklore	Comments
Stickillin	S613_95	17	Forge Field				
Stickillin	S613_99	17	Callans' Field				
Stirue (Mullary)	S615_1	21	Stirue Bottoms				
Stirue (Mullary)	S615_13	21	Along Lane				
Stirue (Mullary)	S615_17	21	McKennas'				
Stirue (Mullary)	S615_2	21	Stirue Bottoms				
Stirue (Mullary)	S615_25	21	Along Lane				
Stirue (Mullary)	S615_3	21	Bridge Field				
Stirue (Mullary)	S615_33	21	Back of Sheds				
Stirue (Mullary)	S615_4	21	Stirue Bottoms				
Stirue (Mullary)	S615_6	21	Half Acre				
Stirue (Mullary)	S615_8	21	Paddock				
Stirue (Mullary)	S615_9	21	Back of Fitzpatricks'				
Stonetown Lower	S618_1	10	Hoeys'				
Stonetown Lower	S618_10	10	Graveyard Field				
Stonetown Lower	S618_11	10	Middle Meadow				
Stonetown Lower	S618_13	10	The Stonetown Road Field				
Stonetown Lower	S618_14	10	Hands' Field				
Stonetown Lower	S618_16	10	The Bog Field	The Tan Bank			
Stonetown Lower	S618_18	10	The Big Avenue				
Stonetown Lower	S618_2	10	Flat Meadow				
Stonetown Lower	S618_4	10	Wee Avenue	The Tan Bank			
Stonetown Lower	S618_5	10	Pairc na Ruaidh	The Tan Bank	Fox's field?		
Stonetown Lower	S618_6	10	The Tan bank	The Tan Bank	Possibly to do with the tanning of hide.		
Stonetown Lower	S618_7	10	The Rock Field				
Stonetown Lower	S618_8	10	The Pan Field				
Stonetown Upper	S619_1	11	Haggard Field				
Stonetown Upper	S619_12	11	Chapel Hill				
Stonetown Upper	S619_14	11	Point Field				
							Source: Louth County Archives. Fertilizer Scheme register. PP293/2/1
Stormanstown	S621_40	13	Mount Field				
Streamstown	S623_0	14	No Name				
					Field contains a wet spot.		
Streamstown	S623_1	14	Lough				
Streamstown	S623_10	14	No Name				
Streamstown	S623_11	14	No Name				
Streamstown	S623_12	14	Crock Dain				
Streamstown	S623_13	14	Crock Dain				

LFNP DATABASE

Townland	ID	GRID	FIELD NAME	PLACE NAME	NAME ORIGIN	Folklore	Comments
Streamstown	S623_14	14	Seven Acres				
Streamstown	S623_15	14	The Bog				
Streamstown	S623_16	14	The Bog				
Streamstown	S623_2	14	No Name				
Streamstown	S623_3	14	Yard				
Streamstown	S623_4	14	Little Meadow				
Streamstown	S623_5	14	No Name				
Streamstown	S623_6	14	Cousagh		Possibly 'coiseach' pronunciation sounds like this in Irish.		
Streamstown	S623_7	14	Old House				
Streamstown	S623_8	14	Cart House Field				
Streamstown	S623_9	14	Nanny McDonald's				
Swinestown	S626_0	21	Bowden's Yard				
Swinestown	S626_1	21	No Name				
Swinestown	S626_10	21	Corners				Nine corners in this field
Swinestown	S626_2	21	Road Field				
Swinestown	S626_3	21	Top Field				
Swinestown	S626_4	21	No Name				
Swinestown	S626_5	21	No Name				
Swinestown	S626_6	21	Behind Sheds				
Swinestown	S626_7	21	No Name				
Swinestown	S626_8	21	Tobertheorin, Rocks				Two wells in this field One in SW corner called Tobertheorin
Swinestown	S626_9	21	No Name				
Tankardsrock	T627_10	12	The Rock Field				Informant: Moira Sharkey
Tankardsrock	T627_14	12	The Crooked Corner				Informant: Moira Sharkey
Tankardsrock	T627_3	12	James Murtagh's Residence				Informant: Moira Sharkey
Tankardsrock	T627_7	12	Blackie's Field				Informant: Moira Sharkey
Tatebane	T628_0	3	Fort				
Tatebane	T628_10	3	House Field				
Tatebane	T628_11	3	No Name				
Tatebane	T628_15	3	Far Field				
Tatebane	T628_2	3	Fort Field				
Tatebane	T628_20	3	No Name				



LFNP DATABASE

Townland	ID	GRID	FIELD NAME	PLACE NAME	NAME ORIGIN	Folklore	Comments
Tatebane	T628_27	3	No Name				
Tatebane	T628_32	3	Flat Field				
Tatebane	T628_34	3	Wee Field				
Tatebane	T628_35	3	Rock Field				Rock outcrop in this field.
Tatebane	T628_38	3	No Name				
Tatebane	T628_45	3	No Name				
Tatebane	T628_46	3	Fort Field, Flat Field				
Tatebane	T628_48	3	Quarry Field				
Tatebane	T628_53	3	Lower Field				
Tatebane	T628_54	3	No Name				
Tatebane	T628_55	3	Flynns' Field				
Tatebane	T628_56	3	No Name				
Tatebane	T628_59	3	No Name				
Tatebane	T628_6	3	Paling Field				
Tatebane	T628_62	3	Top Field				Whins in hedges.
Tatebane	T628_64	3	Cregans' Field				
Tatebane	T628_65	3	Well Field				
Tatebane	T628_66	3	Lower Field				Stile in corner of field. No longer in use.
Tatebane	T628_75	3	Far Field				
Tatebane	T628_76	3	Paling Field				
Tatebane	T628_81	3	Flynns' Field				
Tatnadarra	T631_0	3	Kirks' Field				No one lives in Tatnadara townland.
Tatnadarra	T631_1	3	Kirks' Field				No one lives in Tatnadara townland.
Tatnadarra	T631_2	3	Kirks' Field				No one lives in Tatnadara townland.
Tatnadarra	T631_3	3	McNallys'				
Tatnadarra	T631_4	3	McNallys'				No one lives in Tatnadara townland. McNally's old house.
Tatnadarra	T631_7	3	McNallys'				
Tatnadarra	T631_8	3	McNallys'				
Templetown	T635_0	9	Laceys' Field				
Templetown	T635_1	9	Football Field				
Templetown	T635_100	9	Dan's Garden				
Templetown	T635_101	9	Mushroom Field				
Templetown	T635_102	9	Lan I Uisce				Wet field
Templetown	T635_103	9	No Name				

LFNP DATABASE

Townland	ID	GRID	FIELD NAME	PLACE NAME	NAME ORIGIN	Folklore	Comments
Templetown	T635_104	9	Mackins'				
Templetown	T635_105	9	No Name				
Templetown	T635_107	9	Boyle's Garden				
Templetown	T635_109	9	Wee Rosie's				
Templetown	T635_110	9	No Name				
							Source: Louth County Archives. Fertilizer Scheme register. PP293/2/1
Templetown	T635_111	9	Dennies? Or Lennies?				
Templetown	T635_112	9	Par Jemmy or Parkeitra				
Templetown	T635_115	9	Whites'				
Templetown	T635_117	9	Finnegans' Field				
Templetown	T635_118	9	No Name				
							Source: Louth County Archives. Fertilizer Scheme register. PP293/2/1
Templetown	T635_119	9	Dennies? Or Leannies?				
Templetown	T635_120	9	No Name				
Templetown	T635_14	9	No Name				
Templetown	T635_18	9	No Name				
Templetown	T635_19	9	No Name				
							Blue clay deposits at sea boundary. Land erosion by sea.
Templetown	T635_2	9	No Name				
Templetown	T635_20	9	Larkins'				
Templetown	T635_21	9	Wee Johnny Kearneys'				
Templetown	T635_22	9	No Name				
Templetown	T635_23	9	McGranes' Field				
							Graveyard and ruins of church.
Templetown	T635_24	9	Kilwirra				
Templetown	T635_25	9	The Sioc				
Templetown	T635_26	9	Mackins' Field				
Templetown	T635_3	9	Laceys'				
Templetown	T635_30	9	Dwelling House and Old Ruins				
Templetown	T635_32	9	No Name				
Templetown	T635_33	9	No Name				
							Lime kiln near field boundary at beach.
Templetown	T635_34	9	The Kiln Field				
Templetown	T635_35	9	Larkins' Field				
Templetown	T635_37	9	The Hill Field				

LFNP DATABASE

Townland	ID	GRID	FIELD NAME	PLACE NAME	NAME ORIGIN	Folklore	Comments
Templetown	T635_43	9	Lady Well				Holy well and statue of Blessed Virgin. Rosary on 15 August annually.
Templetown	T635_44	9	McGranes' Field				
Templetown	T635_47	9	Stella Maris				
Templetown	T635_5	9	No Name				
Templetown	T635_50	9	Shelling Hill or Shilling hill				Ruins of old water-driven mill.
Templetown	T635_52	9	House Ruin				
Templetown	T635_53	9	Soldier's Field				
Templetown	T635_54	9	Louis'				
Templetown	T635_55	9	No Name				
Templetown	T635_6	9	No Name				
Templetown	T635_60	9	No Name				
Templetown	T635_61	9	The Drummin				
Templetown	T635_62	9	Scant's Field				
Templetown	T635_63	9	The Stripe				
Templetown	T635_65	9	The Meadow				
Templetown	T635_68	9	No Name				
Templetown	T635_69	9	Mackins'				
Templetown	T635_7	9	No Name				
Templetown	T635_71	9	Dwelling House and Hall				Hall and court house. Templetown Hall.
Templetown	T635_72	9	Dennies? Or Leannies?				Source: Louth County Archives. Fertilizer Scheme register. PP293/2/1
Templetown	T635_73	9	Bungalow Field				
Templetown	T635_77	9	Dwelling House and Hall				Hall and court house. Templetown Hall.
Templetown	T635_78	9	The Cutting				At side of dwelling house.
Templetown	T635_79	9	Garden, Orchard				
Templetown	T635_81	9	Paddy's Field				
Templetown	T635_82	9	No Name				
Templetown	T635_83	9	No Name				
Templetown	T635_84	9	Lang's Well (Long)				
Templetown	T635_86	9	Dwelling House and Old Ruins				
Templetown	T635_87	9	Dwelling House and Old Ruins				

LFNP DATABASE

Townland	ID	GRID	FIELD NAME	PLACE NAME	NAME ORIGIN	Folklore	Comments
Templetown	T635_88	9	No Name				
Templetown	T635_89	9	No Name				
Templetown	T635_9	9	Laceys' meadow				
Templetown	T635_90	9	Dennies? Or Leannies?				Source: Louth County Archives. Fertilizer Scheme register. PP293/2/1
Templetown	T635_91	9	No Name				
Templetown	T635_92	9	Poc Fadna				
Templetown	T635_94	9	No Name				
Templetown	T635_95	9	Kilwirra				Graveyard and ruins of church.
Templetown	T635_96	9	No Name				
Templetown	T635_97	9	The Haggard				
Templetown	T635_98	9	Finnegans' Field				
Termonfeckin	T636_100	22	Haggard Field				
Termonfeckin	T636_12	22	Doctor's Field				
Termonfeckin	T636_131	22	John Mackin's Fields				
Termonfeckin	T636_146	22	Bottoms				
Termonfeckin	T636_162	22	The Old Walls				The name refers to the reputed site of a medieval nunnery.
Termonfeckin	T636_202	22	The Plantation				
Termonfeckin	T636_205	22	John Mackin's Fields				
Termonfeckin	T636_228	22	Sand Field				
Termonfeckin	T636_23	22	Orchard				
Termonfeckin	T636_261	22	Little Field				
Termonfeckin	T636_272	22	The Black Craft				
Termonfeckin	T636_281	22	Kimine				
Termonfeckin	T636_290	22	Bank Field				
Termonfeckin	T636_304	22	Cailleach Dubh				
Termonfeckin	T636_323	22	Night Field		The name means black hags or nuns. Referring to medieval nunnery in area.		
Termonfeckin	T636_327	22	Middle Field				
Termonfeckin	T636_340	22	Croc La				
Termonfeckin	T636_342	22	Cric La				
Termonfeckin	T636_346	22	Pairc na hOiche				
Termonfeckin	T636_354	22	John Mackin's Fields				

LFNP DATABASE

Townland	ID	GRID	FIELD NAME	PLACE NAME	NAME ORIGIN	Folklore	Comments
					The name means black hags or nuns. Referring to medieval nunnery in area.		
Termonfeckin	T636_36	22	Cailleach Dubh				
Termonfeckin	T636_369	22	Sand Field				
Termonfeckin	T636_376	22	Cul a Garley				
Termonfeckin	T636_472	22	KB Bleach				
Termonfeckin	T636_486	22	The Moor Field				
Termonfeckin	T636_488	22	Becka				
Termonfeckin	T636_503	22	Finnegans' Bleach				
Termonfeckin	T636_523	22	Reillys'Acre				
Termonfeckin	T636_527	22	Bull Field				
Termonfeckin	T636_57	22	The Four Acre				
Termonfeckin	T636_571	22	Pairc Clodie				
					The name means black hags or nuns. Referring to medieval nunnery in area.		
Termonfeckin	T636_574	22	Cailleach Dubh				
Termonfeckin	T636_576	22	The Bleach				
Termonfeckin	T636_58	22	Croc La				
Termonfeckin	T636_587	22	The Greens				
Termonfeckin	T636_596	22	The Six Acre				
Termonfeckin	T636_605	22	Grogans' Field or Lacas				
Termonfeckin	T636_614	22	Rockarie				
Termonfeckin	T636_618	22	Danial Field				
Termonfeckin	T636_626	22	The Hanging Field, BuckHouse				
Termonfeckin	T636_627	22	The Haggard Field				
Termonfeckin	T636_66	22	Bank Field				
Termonfeckin	T636_681	22	Mill Field or Opposite Gate				
Termonfeckin	T636_714	22	John Mackin's Fields				
Thomastown (Dunbin)	T637_0	7	Pump Field				
Thomastown (Dunbin)	T637_11	7	No Name				
					May be associated with the adjoining land owners the McKeivitt family who are the largest landowners in the parish of Kilkerry.		
Thomastown (Dunbin)	T637_12	7	McKeivitts'				
Thomastown (Dunbin)	T637_15	7	Road Field				
Thomastown (Dunbin)	T637_16	7	Wee Field				

LFNP DATABASE

Townland	ID	GRID	FIELD NAME	PLACE NAME	NAME ORIGIN	Folklore	Comments
Thomastown (Dunbin)	T637_19	7	Field Giving Access to 7 Acre and Five Acre				
Thomastown (Dunbin)	T637_21	7	Bridge Field				Associated with a bridge on the Littlemills road which serviced the Dundalk to Bundoran railway line. The bridge still exists.
Thomastown (Dunbin)	T637_23	7	Field at the Back of the Garden				Associated with original site of Clarke family home, the 'old house'.
Thomastown (Dunbin)	T637_24	7	No Name				These fields were in the ownership of the Quinn family. Tom Quinn died recently. House and land for sale. No information of fieldnames.
Thomastown (Dunbin)	T637_25	7	No Name				
Thomastown (Dunbin)	T637_28	7	Larkins' Field				
Thomastown (Dunbin)	T637_29	7	No Name				
Thomastown (Dunbin)	T637_3	7	Coach House (Far half)				
Thomastown (Dunbin)	T637_30	7	The Paddock				Smallest field in the ownership of the Clarke family associated with their family home.
Thomastown (Dunbin)	T637_34	7	Quarry Field		There is evidence for some quarrying activity in this field.		
Thomastown (Dunbin)	T637_36	7	No Name				These fields were in the ownership of the Quinn family. Tom Quinn died recently. House and land for sale. No information of fieldnames.

LFNP DATABASE

Townland	ID	GRID	FIELD NAME	PLACE NAME	NAME ORIGIN	Folklore	Comments
Thomastown (Dunbin)	T637_38	7	No Name				These fields were in the ownership of the Quinn family. Tom Quinn died recently. House and land for sale. No information of fieldnames.
Thomastown (Dunbin)	T637_39	7	Coach House Field				
Thomastown (Dunbin)	T637_45	7	No Name				
Thomastown (Dunbin)	T637_46	7	No Name				These fields were in the ownership of the Quinn family. Tom Quinn died recently. House and land for sale. No information of fieldnames.
Thomastown (Dunbin)	T637_47	7	No Name				These fields were in the ownership of the Quinn family. Tom Quinn died recently. House and land for sale. No information of fieldnames.
Thomastown (Dunbin)	T637_48	7	Sugar Larkin's Field				
Thomastown (Dunbin)	T637_50	7	Pool Field or Corner Field				
Thomastown (Dunbin)	T637_57	7	Well Field				Surface well along W boundary of field. Source of domestic water by Larkin family until 1950s. Associated with St. Oliver Plunkett who is reputed to have used the well. There is a stile providing access from the public road until 1970s.
Thomastown (Dunbin)	T637_6	7	Seven Acre, Five Acre				
Timullen	T639_1	21	Barnagwin, Clark's				
Timullen	T639_19	21	Garrie Mor, Tallons'				
Timullen	T639_20	21	Blind Mare's Field				

LFNP DATABASE

Townland	ID	GRID	FIELD NAME	PLACE NAME	NAME ORIGIN	Folklore	Comments
Timullen	T639_24	21	Thacara, Bleach House (Buck House)				
Timullen	T639_26	21	Timillen More, House Field				
Timullen	T639_30	21	Big Bog				
Timullen	T639_31	21	Clarks'				
Timullen	T639_33	21	Timullen Mor, House Field				
Timullen	T639_39	21	Parc Clodie, Blind Mares Field				
Timullen	T639_4	21	Darby's				
Timullen	T639_41	21	Currish				
Timullen	T639_45	21	Parc Clodie, Blind Mares Field				
Timullen	T639_46	21	Well Field				
Timullen	T639_50	21	Bleach, Blind Mare's Field				
Timullen	T639_9	21	Clarks'				
Tinure	T640_129	21	Lynchs'				
Tinure	T640_13	21	Boice Manor estate (originally Chapel Field)				
Tinure	T640_130	21	Lynchs'				
Tinure	T640_148	21	Glenwood Estate (originally School Field)				
Tinure	T640_149	21	Front Field Collon Road Field				Now merged with Front field Well field and Front field.
Tinure	T640_202	21	Tober Domhnaigh				
Tinure	T640_205	21	Front Field, Well Field				Now merged with Front Field Collon Road Field and Front field.
Tinure	T640_210	21	Race Field				
Tinure	T640_50	21	Green Gardens				Now merged.
Tinure	T640_51	21	Green Gardens				Now merged.
Tinure	T640_56	21	Front Field				Now merged with Front Field Well Field and Front Field Collon Road Field.
Tinure	T640_60	21	Brick Field				West side of field.
Tinure	T640_61	21	Bull Field				
Toberdoney	T641_13	17	The Gavel Field or Sand Hole				
Toberdoney	T641_14	17	The Well				
Toberdoney	T641_25	17	White Stone				
Toberdoney	T641_26	17	The Cowen Field				



LFNP DATABASE

Townland	ID	GRID	FIELD NAME	PLACE NAME	NAME ORIGIN	Folklore	Comments
Toberdoney	T641_3	17	The Srath				
Toberdoney	T641_30	17	White Park				
Toberdoney	T641_5	17	The Church Field				
Toomes	T643_11	11	Far Alla				
Toomes	T643_12	11	House Field				
Toomes	T643_20	11	Catchie's Field				
Toomes	T643_27	11	Bog Field				
Toomes	T643_30	11	Centre Field				
Toomes	T643_38	11	Shed Field				
Toomes	T643_39	11	Carbury's Hill				
Toomes	T643_46	11	Jobber's Bog				
Toomes	T643_51	11	Castle Hill				
Torpass	T644_10	6	Grants'				The Grants were living here in 1901. Old dwelling demolished and reclamation work done.
Torpass	T644_11	6	No Name				Swamp with alder growing profusely.
Torpass	T644_12	6	McElroy Farmstead				James McElroy (1870- ) father of Paddy and Nan. A sucessful blacksmith and farmer. While the dwelling and original sheds are derelict - Owen McElroy has a modern store shed there.
Torpass	T644_14	6	Grants'				The Grants were living here in 1901. Old dwelling demolished and reclamation work done.
Torpass	T644_15	6	Grants'				The Grants were living here in 1901. Old dwelling demolished and reclamation work done.

LFNP DATABASE

Townland	ID	GRID	FIELD NAME	PLACE NAME	NAME ORIGIN	Folklore	Comments
Toprass	T644_18	6	Old Dwelling Farmyard				This was originally a thatched dwelling and farmyard occupied by the original owner (Barney Meegan) up to the 1950s.
Toprass	T644_19	6	No Name				These fields make up the best pasture areas and produce the most grazing and winter feed (silage) for his cattle (dry stock farming).
Toprass	T644_20	6	No Name				These fields make up the best pasture areas and produce the most grazing and winter feed (silage) for his cattle (dry stock farming).
Toprass	T644_21	6	Grants'				The Grants were living here in 1901. Old dwelling demolished and reclamation work done.
Toprass	T644_22	6	No Name				
Toprass	T644_23	6	Urney				These fields make up the best pasture areas and produce the most grazing and winter feed (silage) for his cattle (dry stock farming).
Toprass	T644_24	6	School House Field	School House Hill	It appears a school (hedge school) existed along the Killconnor road at this point. The hill on the road was known as school house hill.		
Toprass	T644_25	6	Nan's Yard Field				
Toprass	T644_27	6	No Name				Scrub-covered rock outcrop

LFNP DATABASE

Townland	ID	GRID	FIELD NAME	PLACE NAME	NAME ORIGIN	Folklore	Comments
							Jem Meegan was a brother of Barney Meegan (both batchelors). Jem willed the property to Mrs. Phelim McGuinness mother of present owner.
Toprass	T644_29	6	Jem Meegan's				
Toprass	T644_30	6	Yard Field				
Toprass	T644_31	6	No Name				
Toprass	T644_32	6	Top Field				
Toprass	T644_33	6	Nan's Yard Field				
Toprass	T644_34	6	No Name				A swamp.
Toprass	T644_35	6	No Name				A scrub-covered rock outcrop.
					Toprass = Tapras - a bushy place.		At the extreme south fo the townland was Bidy Tom Ban's (Biddy daughter of Tom Ban Meegan) the latter occupying 4 acres in 1850s.
Toprass	T644_37	6	Fort Field				
Toprass	T644_38	6	No Name				A swamp.
Toprass	T644_39	6	No Name				A swamp.
Toprass	T644_4	6	No Name				
Toprass	T644_40	6	Jem Meegan's				
Toprass	T644_41	6	Jem Meegan's				
Toprass	T644_7	6	Field Opposite Nan's				
							An exposed rock outcrop - opened in land reclamation.
Toprass	T644_8	6	No Name				
Townleyhall	T645_108	24	Mullins' Meadow				
Townleyhall	T645_109	24	White Gate Field				
Townleyhall	T645_112	24	Horse Field				
Townleyhall	T645_114	24	Mullaroo Wood				
Townleyhall	T645_117	24	Simpsons' Meadow				
Townleyhall	T645_121	24	Martin Conors' Field		Refers to former landowner.		
Townleyhall	T645_122	24	Slane Gate Field				
Townleyhall	T645_123	24	The High Meadow, The Road Field				

LFNP DATABASE

Townland	ID	GRID	FIELD NAME	PLACE NAME	NAME ORIGIN	Folklore	Comments
Townleyhall	T645_124	24	Mullaroo Wood				
Townleyhall	T645_127	24	White Hills				
Townleyhall	T645_128	24	Brick Field				
Townleyhall	T645_13	24	Glebe Next Road				
Townleyhall	T645_130	24	Crawleys'		Nicholas Crawley was the former landholder.		
Townleyhall	T645_135	24	Church Wood				Mellifont School was sited in Church wood. It is now a dwelling.
Townleyhall	T645_138	24	Glen Wood				
Townleyhall	T645_139	24	Lyons Field				
Townleyhall	T645_141	24	Upper Deer Park				
Townleyhall	T645_154	24	Lower Deer Park				
Townleyhall	T645_155	24	Yellow Field				
Townleyhall	T645_158	24	Tandragee Field				
Townleyhall	T645_16	24	The Glybe		Refers to the glebe.		
Townleyhall	T645_163	24	Sheep Grange Wood				
Townleyhall	T645_165	24	Crawleys'		Nicholas Crawley was the former landholder.		
Townleyhall	T645_166	24	Tandragee Wood				
Townleyhall	T645_168	24	Hamilton's Clump				A grove planted by Hamilton Townley.
Townleyhall	T645_169	24	Lawless' Field				
Townleyhall	T645_170	24	Middle Sheep Grange				The original Townley Hall estate from the boundary with Sheep Grange townland E to the Mullaroo stream had been part of Sheep Grange.
Townleyhall	T645_173	24	The Quarry Garden Wood				
Townleyhall	T645_174	24	Black Ditches				
Townleyhall	T645_176	24	Markeys' Field		Name of former landholders.		
Townleyhall	T645_184	24	Lawless' Field				
Townleyhall	T645_187	24	Martin Conors' Field		Refers to former landowner.		
Townleyhall	T645_188	24	Gorse Meadow Wood				
Townleyhall	T645_191	24	The Lawn				
Townleyhall	T645_194	24	Church Gate Field				
Townleyhall	T645_195	24	Gorse Meadow Wood				

LFNP DATABASE

Townland	ID	GRID	FIELD NAME	PLACE NAME	NAME ORIGIN	Folklore	Comments
Townleyhall	T645_197	24	Mullaroo Wood				
Townleyhall	T645_198	24	The Ice House				
Townleyhall	T645_199	24	Sheepwalk				
Townleyhall	T645_204	24	Doynes'		Refers to former landlord.		
Townleyhall	T645_205	24	Lyons Field				
Townleyhall	T645_206	24	Herd's Wood				
Townleyhall	T645_207	24	Mullaroo Wood				
Townleyhall	T645_208	24	Tandragee Wood				
Townleyhall	T645_209	24	Gorse Meadow Wood				
Townleyhall	T645_210	24	Herd's Wood				
Townleyhall	T645_213	24	Brick Field				
Townleyhall	T645_22	24	Faithful Townley's				
Townleyhall	T645_221	24	The School Garden				
Townleyhall	T645_222	24	Lawless' Field				
Townleyhall	T645_225	24	Horse Field				
Townleyhall	T645_227	24	Gorse Meadow Wood				
Townleyhall	T645_234	24	The Glybe		Refers to the glebe.		
Townleyhall	T645_238	24	Crawleys'		Nicholas Crawley was the former landholder.		
Townleyhall	T645_239	24	The Lawn				
Townleyhall	T645_241	24	Hanrattys' Field				
Townleyhall	T645_245	24	Yellow Field				
Townleyhall	T645_246	24	The Glybe		Refers to the glebe.		
Townleyhall	T645_247	24	The School Wood				
Townleyhall	T645_25	24	Belnumber Wood				
Townleyhall	T645_250	24	Mullaroo Wood				
Townleyhall	T645_251	24	Sheep Grange Wood				
Townleyhall	T645_252	24	Sheep Grange Wood				
Townleyhall	T645_254	24	Martin Conors' Field		Refers to former landowner.		
Townleyhall	T645_255	24	Lawless' Field				
Townleyhall	T645_256	24	Clifford's Sally Gardens				
Townleyhall	T645_257	24	The Well Field				
Townleyhall	T645_258	24	The Lawn				
Townleyhall	T645_262	24	Crawleys'		Nicholas Crawley was the former landholder.		
Townleyhall	T645_264	24	The Glybe		Refers to the glebe.		
Townleyhall	T645_29	24	Ladies Wood				
Townleyhall	T645_3	24	White Gate Field				

LFNP DATABASE

Townland	ID	GRID	FIELD NAME	PLACE NAME	NAME ORIGIN	Folklore	Comments
Townleyhall	T645_37	24	The Church Field		The field beside the church.		
Townleyhall	T645_39	24	Lime Kiln Field				
Townleyhall	T645_40	24	White Gate Wood				
Townleyhall	T645_43	24	Lawless' Field				
Townleyhall	T645_45	24	White Gate Wood				
Townleyhall	T645_47	24	Keeleys'				
Townleyhall	T645_5	24	Mullaroo Wood				
Townleyhall	T645_50	24	Lower Deer Park				
Townleyhall	T645_51	24	Lower Deer Park				
Townleyhall	T645_52	24	Glebe Second Field				
Townleyhall	T645_6	24	Crawleys'		Nicholas Crawley was the former landholder.		
Townleyhall	T645_60	24	The Glybe		Refers to the glebe.		
							The original Townley Hall estate from the boundary with Sheep Grange townland E to the Mullaroo stream had been part of Sheep Grange.
Townleyhall	T645_67	24	Middle Sheep Grange				
Townleyhall	T645_68	24	Lower Deer Park				
Townleyhall	T645_69	24	Lower Deer Park				
Townleyhall	T645_72	24	The Glybe		Refers to the glebe.		
Townleyhall	T645_73	24	The Boyne Field				
Townleyhall	T645_77	24	Glen Gate				
Townleyhall	T645_78	24	Sheep Grange Wood				
							This field is in the old townland of Belnumber wich extended from Mullaroom stream in the W to the Tullallen strem in the E. The lands of Belnumber became part of the Townley Hall estate and Townley Hall townland after 1796.
Townleyhall	T645_82	24	Belnumber Wood				
Townleyhall	T645_83	24	The Drain Field				

LFNP DATABASE

Townland	ID	GRID	FIELD NAME	PLACE NAME	NAME ORIGIN	Folklore	Comments
							1814 Board of First Fruits church and graveyard.
Townleyhall	T645_85	24	Mellifont Church of Ireland				
Townleyhall	T645_86	24	Quarry Field				
Lawlesstown	L375_23	18	Kit's Field		Called after the farmer Kit Hand who owned field & lived there.		
Townleyhall	T645_92	24	Brick House Meadow				
Townleyhall	T645_93	24	Quarry Field				
Townleyhall	T645_98	24	Lower Black Ditches				
Townrath	T648_0	24	Middle Meadows				
Townrath	T648_1	24	Far Fields				
Townrath	T648_10	24	Brick Field				
Townrath	T648_11	24	Brick Field				
Townrath	T648_13	24	Upper Downs				
Townrath	T648_15	24	Keoghs' Field				
Townrath	T648_17	24	Upper Downs				
Townrath	T648_18	24	Brick Field		Bricks for houses used to be made here.		
Townrath	T648_2	24	Upper Downs				
Townrath	T648_20	24	No Name				
Townrath	T648_21	24	Kirwans' Rock				
Townrath	T648_22	24	No Name				
Townrath	T648_23	24	House Field				Barrow's map shows a gardener's lodge with hosue outline at railway line.
Townrath	T648_26	24	No Name				
Townrath	T648_27	24	Cow Field				
Townrath	T648_28	24	Fox Cover				Bleach fields. Now dwelling.
Townrath	T648_29	24	Black Staff		Near Blackstaff Bridge.	There is a story of a bodysnatcher carrying a body from Ballymakenny graveyard to a coach. He rested against Blackstaff Bridge. The corpse fell over the side of the bridge and strangled the thief.	

LFNP DATABASE

Townland	ID	GRID	FIELD NAME	PLACE NAME	NAME ORIGIN	Folklore	Comments
							Barrow's map shows a gardener's lodge with hosue outline at railway line.
Townrath	T648_3	24	House Field				
Townrath	T648_30	24	Black Staff				
Townrath	T648_32	24	Far Field				
Townrath	T648_33	24	Partridge Field				
Townrath	T648_36	24	Upper Downs				
Townrath	T648_37	24	Long Gardens				There was an old stone house on this site.
Townrath	T648_39	24	Top of Lane				
Townrath	T648_40	24	No Name				
Townrath	T648_42	24	No Name				
Townrath	T648_43	24	Upper Downs				
Townrath	T648_44	24	No Name				
Townrath	T648_45	24	Drummonds Ltd.				
Townrath	T648_49	24	No Name				
Townrath	T648_5	24	Ballast Bridge				
Townrath	T648_50	24	No Name				
Townrath	T648_52	24	Shed Field				
Townrath	T648_53	24	Behind Drummonds Seeds				
Townrath	T648_54	24	Fox Cover				Bleach fields. Now dwelling.
Townrath	T648_55	24	New England				
Townrath	T648_58	24	L Field				
Townrath	T648_59	24	No Name				
Townrath	T648_6	24	Haggard Field				
Townrath	T648_60	24	Lower Downs				
Townrath	T648_61	24	Duck Pond				
Townrath	T648_63	24	River Meadow		On Barrow's map it is named the River field.		Beside railway track.
Townrath	T648_64	24	The Long Field				Beside railway.
Townrath	T648_66	24	Billy's Bridge				Beside railway track.
Townrath	T648_67	24	Gravel Pit				
Townrath	T648_69	24	No Name				
Townrath	T648_7	24	Bog Field				
Townrath	T648_70	24	Fox Cover				Bleach fields. Now dwelling.
Townrath	T648_71	24	Upper Downs, Labourer's plot				
Townrath	T648_72	24	Turnip Field				



LFNP DATABASE

Townland	ID	GRID	FIELD NAME	PLACE NAME	NAME ORIGIN	Folklore	Comments
Townrath	T648_75	24	Bull Field				
Townrath	T648_76	24	Bull Field				
Townrath	T648_77	24	Little Field				
Townrath	T648_78	24	Little Field				
Townrath	T648_79	24	Nine Acres				
Townrath	T648_8	24	Fox Cover				Bleach fields. Now dwelling.
Townrath	T648_80	24	Hill Field				
Townrath	T648_81	24	Fox Cover				Bleach fields. Now dwelling.
Townrath	T648_82	24	Upper Downs, Labourer's plot				
Townrath	T648_83	24	Haggard Field				
Townrath	T648_84	24	Railway Field		Beside railway.		
Townrath	T648_85	24	Drummonds Ltd.				
Townrath	T648_86	24	Bog Field				
Townrath	T648_87	24	Lower Downs				
Townrath	T648_88	24	Top of Lane				
Townrath	T648_9	24	Fox Cover				Bleach fields. Now dwelling.
Tullaghmeath	T652_1	5	The Bruach				
Tullaghmeath	T652_30	5	The Molly				
Tullaghmeath	T652_31	5	Pairc a Mish				
Tullaghmeath	T652_43	5	Paddy Duffy's				
Tullaghmeath	T652_45	5	Duffys'				
Tullaghmeath	T652_54	5	Dara's Hill				
Tullaghmeath	T652_67	5	The Well Field				
Tullaghmeath	T652_88	5	The Cronk				
Tullaghmeath	T652_94	5	The Crearnas				
Tullakeel	T653_10	13	Bulls' Field				
Tullakeel	T653_105	13	The Pond				
Tullakeel	T653_108	13	Across the Road Field				
Tullakeel	T653_126	13	Dunne's Field				
Tullakeel	T653_13	13	Field Along Lane				
Tullakeel	T653_15	13	Back of House				
Tullakeel	T653_18	13	Petty's Garden				
Tullakeel	T653_2	13	Drumgooles'				
Tullakeel	T653_21	13	Second Field at the Back of the House				
Tullakeel	T653_25	13	Fort Field				
Tullakeel	T653_27	13	The Bog				

LFNP DATABASE

Townland	ID	GRID	FIELD NAME	PLACE NAME	NAME ORIGIN	Folklore	Comments
Tullakeel	T653_28	13	Ritchie's Threerd Field				
Tullakeel	T653_31	13	The Pond				
Tullakeel	T653_35	13	The Bog				
Tullakeel	T653_39	13	Paddy's Hill				
Tullakeel	T653_41	13	Bulls' Field				
Tullakeel	T653_45	13	Ritchie's Bog				
Tullakeel	T653_5	13	Ritchies's First Field				
Tullakeel	T653_51	13	Ritchie's Threerd Field				
Tullakeel	T653_52	13	The Bog				
Tullakeel	T653_53	13	Ritchie's Bog				
Tullakeel	T653_59	13	O'Neills' Garden				
Tullakeel	T653_62	13	Neddy's Hill				
Tullakeel	T653_71	13	Colemans'				
Tullakeel	T653_75	13	Low Field				
Tullakeel	T653_8	13	Ritchie's Second Field				
Tullakeel	T653_82	13	Gregorys'				
Tullakeel	T653_9	13	Ritchie's Second Field				
Tullakeel	T653_93	13	Ritchie's Second Field				
Tullakeel	T653_97	13	Top Garden				
Tullyallen	T656_0	24	The House Field				
Tullyallen	T656_10	24	The Chapel Field				
Tullyallen	T656_104	24	The Sand Pit Field	Dry Bridge			
Tullyallen	T656_111	24	CastleFarm Fields				
Tullyallen	T656_112	24	McQuillans'				
Tullyallen	T656_118	24	Heeneys' Fields				
Tullyallen	T656_121	24	Cartans' Fields		Former landowner.		
Tullyallen	T656_122	24	The Bucks				
Tullyallen	T656_128	24	Mill of Alt				The field was part a parcel of land that included a mill and a quarry.
Tullyallen	T656_129	24	Mill of Alt				The field was part a parcel of land that included a mill and a quarry.
Tullyallen	T656_132	24	The River Field	Dry Bridge			
Tullyallen	T656_135	24	The Bottoms	Lynch's Cross			
Tullyallen	T656_137	24	The Forge Field	Dry Bridge			
Tullyallen	T656_139	24	Stoney Hill	Dry Bridge			High gravel content.
Tullyallen	T656_140	24	The Front Field	Dry Bridge	Field in front of farmhouse.		

LFNP DATABASE

Townland	ID	GRID	FIELD NAME	PLACE NAME	NAME ORIGIN	Folklore	Comments
Tullyallen	T656_141	24	Healeys' Bottom				
Tullyallen	T656_143	24	The Boyne Field	Dry Bridge			
Tullyallen	T656_144	24	The Brick Field		Bricks made in this field were used in the building of parochial house 1868.		Now a football field (GAA).
Tullyallen	T656_149	24	The Mullaghstan, Near Mullaghstan				
Tullyallen	T656_151	24	Tierneys' Field				
Tullyallen	T656_160	24	Pentonys' Back Fields	Dry Bridge	Former landlord.		
Tullyallen	T656_168	24	The Front Field				
Tullyallen	T656_173	24	The Lough				
Tullyallen	T656_182	24	Pentonys' Back Fields	Dry Bridge	Former landlord.		
Tullyallen	T656_191	24	Heeneys' Fields				
Tullyallen	T656_194	24	The Six Acres, The Long Field, The Geores	Lynch's Cross			
Tullyallen	T656_195	24	The Gaille mor		The big bleach.		
Tullyallen	T656_196	24	The Clai Bhui, The Gaille Mor		The yellow ditch.		
Tullyallen	T656_210	24	The Little Field				
Tullyallen	T656_216	24	Pairc na Ginn				
Tullyallen	T656_220	24	The Ravel				
Tullyallen	T656_222	24	The Middle Field				
Tullyallen	T656_223	24	Candlestick Cross, The Butter Field		Arose from the belief that the butterfat content in the milk was higher when the cows grazed in this field.	Silver including Candlesticks had been stolen from Tullyallen chapel. Beneath the (c.1800) Drogheda to Collon road a pipe carries the stream to the field. Exploring children saw glistening halfway along the pipe and concluded that the silver was there.	
Tullyallen	T656_231	24	The Boot Field				Based on field shape.
Tullyallen	T656_232	24	The Top Field				
Tullyallen	T656_237	24	CastleFarm Fields				
Tullyallen	T656_246	24	Cartans' Fields		Former landowner.		
Tullyallen	T656_25	24	Healeys' Fields				
Tullyallen	T656_255	24	The Brick Field				
Tullyallen	T656_257	24	The Garden				

LFNP DATABASE

Townland	ID	GRID	FIELD NAME	PLACE NAME	NAME ORIGIN	Folklore	Comments
Tullyallen	T656_258	24	The Garden				
Tullyallen	T656_268	24	The White Hill	Dry Bridge			
Tullyallen	T656_270	24	The Alt		Alt refers to the ravine in which the plot is located.		The mill of alt stood on this site.
Tullyallen	T656_273	24	Usshers' Fields				
Tullyallen	T656_275	24	The Scutching Hill	Dry Bridge			
Tullyallen	T656_288	24	Piosanaoir				The parcel on land on the E side of the lane.
Tullyallen	T656_29	24	The Little Field				
Tullyallen	T656_297	24	The High Field				
Tullyallen	T656_303	24	Farleys'		Previous landowners.		
Tullyallen	T656_304	24	Healeys' Fields				
Tullyallen	T656_305	24	The Cottage Field				The cottage referred to an 1886 labourer's dwelling.
Tullyallen	T656_316	24	Pentonys' Back Fields				
Tullyallen	T656_319	24	The Priest's Field				
Tullyallen	T656_322	24	Pentonys' Back Fields	Dry Bridge			
Tullyallen	T656_332	24	Slowey's Field				The name refers to tenants of the house and field.
Tullyallen	T656_333	24	Slowey's Field				The name refers to tenants of the house and field.
Tullyallen	T656_334	24	Pairc na Ginn				
Tullyallen	T656_34	24	Usshers' Fields				
Tullyallen	T656_353	24	The Orchard				
Tullyallen	T656_356	24	The Little Field				
Tullyallen	T656_361	24	Halligans'				
Tullyallen	T656_371	24	The Quarry Field				
Tullyallen	T656_381	24	The Second Field of the Bottoms				
Tullyallen	T656_385	24	The Alt Hills		Alt refers to the ravine in which the plot is located.		The hills are early (c.2000 years ago) earthworks.
Tullyallen	T656_388	24	Pentonys' Back Fields	Dry Bridge	Former landlord.		
Tullyallen	T656_397	24	The Well Field				
Tullyallen	T656_402	24	The Paddock	Lynch's Cross			
Tullyallen	T656_410	24	Tierneys' Front Field				
Tullyallen	T656_411	24	The Priest's Field				

LFNP DATABASE

Townland	ID	GRID	FIELD NAME	PLACE NAME	NAME ORIGIN	Folklore	Comments
Tullyallen	T656_419	24	Cunninghams'				
Tullyallen	T656_42	24	The Chestnut Field				
Tullyallen	T656_437	24	CastleFarm Fields				
Tullyallen	T656_442	24	Tierneys' Front Field				
Tullyallen	T656_444	24	The Marshes	Dry Bridge			
Tullyallen	T656_445	24	Slowey's Field				The name refers to tenants of the house and field.
Tullyallen	T656_447	24	Pentony's Back Fields				
Tullyallen	T656_451	24	Mr. Dunne's Garden				Site of the National Board of Education of Schoolmasters house.
Tullyallen	T656_458	24	Cartans' Fields		Former landowner.		
Tullyallen	T656_460	24	The Bleach	Dry Bridge			
Tullyallen	T656_461	24	The Sheep Field	Dry Bridge			
Tullyallen	T656_469	24	Tierneys' Well Fields				
Tullyallen	T656_47	24	Tierneys' Back Field				
Tullyallen	T656_470	24	The Cross Field				
Tullyallen	T656_477	24	Staffords' Field				
Tullyallen	T656_479	24	The High Field				
Tullyallen	T656_480	24	The Well Field	Dry Bridge			
Tullyallen	T656_487	24	The Quarry Field				Stone quarry at the W boundary.
Tullyallen	T656_488	24	Tierneys'				
Tullyallen	T656_495	24	The Sheep Field	Dry Bridge			
Tullyallen	T656_496	24	The Sand Pit Field	Dry Bridge			
Tullyallen	T656_497	24	Tierneys' Back Field				
Tullyallen	T656_498	24	Tierneys' Back Field				
Tullyallen	T656_505	24	The First Field of the Bottoms				
Tullyallen	T656_51	24	Woods' Farm				
Tullyallen	T656_514	24	Pentony's Front Fields	Dry Bridge	Former landlord.		
Tullyallen	T656_521	24	Cartans' Fields		Former landowner.		
Tullyallen	T656_522	24	Tierneys' Pump Field				
Tullyallen	T656_525	24	Farleys'		Previous landowners.		
Tullyallen	T656_526	24	The Well Field				
Tullyallen	T656_529	24	The Cottage Field				The cottage referred to an 1886 labourer's dwelling.
Tullyallen	T656_534	24	Usshers' Fields				
Tullyallen	T656_537	24	The Cottage Field	Dry Bridge			
Tullyallen	T656_54	24	The Scutching Hill	Dry Bridge			

LFNP DATABASE

Townland	ID	GRID	FIELD NAME	PLACE NAME	NAME ORIGIN	Folklore	Comments
Tullyallen	T656_540	24	The Screbbans	Dry Bridge			
Tullyallen	T656_542	24	CastleFarm Fields				
							Old cultivation ridges are evident in the E end of the field. The old road led down through this field past the mill to the ford across the Boyne to Oldbridge. Site of 1745 obelisk.
Tullyallen	T656_546	24	Heeneys' of the Obelisk	Dry Bridge			
Tullyallen	T656_547	24	The Blue Clay Field				
Tullyallen	T656_57	24	Watery Lane Field				
Tullyallen	T656_60	24	Lola's				
Tullyallen	T656_61	24	Dowds' Field				
Tullyallen	T656_66	24	The Road Field				
Tullyallen	T656_69	24	Healeys' Fields				
Tullyallen	T656_81	24	Reay's Field				
Tullyallen	T656_83	24	The Lough				
Tullyallen	T656_85	24	Farleys'		Previous landowners.		
Tullyallen	T656_89	24	The Road Field				
Tullyard	T657_0	21	Back Field				
Tullyard	T657_1	21	Well				
Tullyard	T657_10	21	Mangan's Garden				
Tullyard	T657_11	21	Hill				
Tullyard	T657_13	21	No Name				
Tullyard	T657_14	21	Bottom Railway Field				
Tullyard	T657_19	21	Hollow				
							Behind yard W side. Haggard mid W side. Parc Willi mid E side. No names E side.
Tullyard	T657_2	21	Behind Yard, Haggard, Parc Walli, No Name				
Tullyard	T657_22	21	Little Field				
Tullyard	T657_23	21	Front Field				
							West side of 24 formerly Levin's.
Tullyard	T657_24	21	The Riffin				
Tullyard	T657_25	21	Bleach				East side of 25.
							Old house field W side of 34. Well field E side of 34.
Tullyard	T657_34	21	Old House Field, Well Field				
Tullyard	T657_38	21	Pentonys' Field				
Tullyard	T657_39	21	Front Field				

LFNP DATABASE

Townland	ID	GRID	FIELD NAME	PLACE NAME	NAME ORIGIN	Folklore	Comments
Tullyard	T657_40	21	No Name				
Tullyard	T657_42	21	Bottom Meadows				
Tullyard	T657_49	21	Back of House				
Tullyard	T657_5	21	Railway Field				
Tullyard	T657_51	21	Hall Door Field, Bottom Meadows				Old name.
Tullyard	T657_52	21	Railway Field				
Tullyard	T657_7	21	Bottom Railway Field				
Tullyard	T657_8	21	The Bernies				
Tullyard	T657_9	21	Front Field				
Tullydrum	T660_0	10	The Middle Field				
Tullydrum	T660_14	10	Cottage Field				
Tullydrum	T660_16	10	Rock Field				
Tullydrum	T660_18	10	The Big Field				
Tullydrum	T660_19	10	Rock Field				
							This part of the townland borders Co. Monaghan and the neighbouring field is called Windmill Hill and the windmill was in Co. Monaghan but the blades were believed to be in Co. Louth! (Paddy Byrne from Tullyraine)
Tullydrum	T660_2	10	The Haggard				
Tullydrum	T660_20	10	The Garden Field				
Tullydrum	T660_9	10	Pond Field				
							This field was three or four small fields. One of the fields in the middle was known as Arcnagh. Nothing more known by present owner.
Tullyesker	T661_0	21	House Field, Arcnagh, The Bog Field or Acna				
Tullyesker	T661_1	21	Acna				
Tullyesker	T661_10	21	The Hills				
Tullyesker	T661_11	21	The Hills				
Tullyesker	T661_12	21	Tobbera				
Tullyesker	T661_13	21	No Name				
Tullyesker	T661_14	21	No Name				

LFNP DATABASE

Townland	ID	GRID	FIELD NAME	PLACE NAME	NAME ORIGIN	Folklore	Comments
Tullyesker	T661_15	21	Halligans'				This farm belongs to the Halligan family- all deceased. Last of family died this year. No information on any field names.
Tullyesker	T661_16	21	Alice Lyon's Field				
Tullyesker	T661_17	21	Halligans'				This farm belongs to the Halligan family- all deceased. Last of family died this year. No information on any field names.
Tullyesker	T661_18	21	Paddas, House Field				
Tullyesker	T661_19	21	The Lenny, Field Under the Road, Far Field, Alice's Field				
Tullyesker	T661_2	21	No Name				
Tullyesker	T661_20	21	No Name				
Tullyesker	T661_21	21	Tebris				
Tullyesker	T661_22	21	No Name				
Tullyesker	T661_23	21	Alice Lyon's Field				
Tullyesker	T661_24	21	No Name				
Tullyesker	T661_25	21	Poll a Wandla, Pulla Laoin				Well. Boggy.
Tullyesker	T661_26	21	The Hills				
Tullyesker	T661_27	21	Black Gate, Devin's Field, Rock Field, Low Field				
Tullyesker	T661_28	21	Well Field				
Tullyesker	T661_29	21	Healys' Field				
Tullyesker	T661_3	21	No Name				
Tullyesker	T661_30	21	No Name				
Tullyesker	T661_31	21	No Name				
Tullyesker	T661_32	21	The Lane				
Tullyesker	T661_33	21	No Name				
Tullyesker	T661_34	21	Poll a wanna or Long Field				
Tullyesker	T661_35	21	Boorneen				
Tullyesker	T661_36	21	No Name				
Tullyesker	T661_37	21	No Name				
Tullyesker	T661_38	21	Garrymore				
Tullyesker	T661_39	21	Garrymore				
Tullyesker	T661_4	21	No Name				
Tullyesker	T661_40	21	The Hills				



LFNP DATABASE

Townland	ID	GRID	FIELD NAME	PLACE NAME	NAME ORIGIN	Folklore	Comments
Tullyesker	T661_41	21	No Name				
Tullyesker	T661_42	21	The Haggard				
							This farm belongs to the Halligan family- all deceased. Last of family died this year. No information on any field names.
Tullyeskar	T661_43	21	Halligans'				
Tullyesker	T661_46	21	Long Field				
Tullyesker	T661_5	21	The Paddocks				
Tullyesker	T661_53	21	Tobbera				
Tullyesker	T661_55	21	Garrymore				
Tullyesker	T661_56	21	Cotlerstown				
Tullyesker	T661_57	21	Lower Field				
Tullyesker	T661_58	21	The Hills				
Tullyesker	T661_59	21	Crooked Field				
Tullyesker	T661_6	21	The Hills				
Tullyesker	T661_60	21	The Far Bottoms				
Tullyesker	T661_62	21	The Bush Field				
							This farm belongs to the Halligan family- all deceased. Last of family died this year. No information on any field names.
Tullyeskar	T661_65	21	Halligans'				
Tullyesker	T661_66	21	Pen Field				
Tullyesker	T661_67	21	Long Field				
Tullyesker	T661_69	21	All Weather Field				
Tullyesker	T661_7	21	The Hills				
Tullyesker	T661_70	21	All Weather Field				
Tullyesker	T661_71	21	Tebris				
Tullyesker	T661_72	21	Gabions				
Tullyesker	T661_73	21	Thebra Hills or the Gabions				
Tullyesker	T661_74	21	Cotlerstown				
Tullyesker	T661_75	21	Tobbera				
Tullyesker	T661_8	21	The Big Hill				Furze and gravel pit.
Tullyesker	T661_9	21	No Name				
Tullygowan	T662_0	10	The Field at the Back of the House				
Tullygowan	T662_1	10	Duffs' Hill				
Tullygowan	T662_10	10	The Meadows				

LFNP DATABASE

Townland	ID	GRID	FIELD NAME	PLACE NAME	NAME ORIGIN	Folklore	Comments
Tullygowan	T662_12	10	Finnegans' Hill				
Tullygowan	T662_16	10	Cottage Field				
Tullygowan	T662_17	10	Pete Marron's Field				
Tullygowan	T662_18	10	Big Meadow				
Tullygowan	T662_3	10	Big Meadow				
Tullygowan	T662_5	10	Bottleneck				
Tullygowan	T662_6	10	The Meadows				
Tullygowan	T662_9	10	Crock na howla				
Tullyraine	T663_12	10	Dardis' Field				
Tullyraine	T663_13	10	The Sand Pit, The Black Gardens				
Tullyraine	T663_14	10	The Garrymore				
Tullyraine	T663_16	10	Phil's Field				Phil was the grand uncle of Paddy Byrne.
Tullyraine	T663_17	10	Crawley's Hill				
Tullyraine	T663_19	10	Quins'				
Tullyraine	T663_2	10	Cril-a-sa, Quies' Field				
Tullyraine	T663_23	10	Meadows				
Tullyraine	T663_24	10	The Night Field		So called because this was the field where a cow was let out after calving, especially at night time.		There was probably not much space in sheds.
Tullyraine	T663_27	10	The Little Field				
Tullyraine	T663_28	10	Lower Field				
Tullyraine	T663_29	10	The Cown				
Tullyraine	T663_30	10	McConnons' Hill				
Tullyraine	T663_32	10	The Little Field				
Tullyraine	T663_37	10	The Little Field				
Tullyraine	T663_41	10	Lower Field				
Tullyraine	T663_42	10	The Little Field				
Tullyraine	T663_46	10	The Yard Field				
Tullyraine	T663_48	10	Meadows				
Tullyraine	T663_5	10	Hanrattys' Hill				
Twenties	T664_0	24	Par na Leadí				
Twenties	T664_1	24	Par na Leadí				
Twenties	T664_11	24	Pea Hill				
Twenties	T664_12	24	McHughes'				
Twenties	T664_13	24	Listoke				
Twenties	T664_3	24	Stream Upper, The Bleach, Knaggs'				Stream upper NW. The bleach SW. Knaggs E.

LFNP DATABASE

Townland	ID	GRID	FIELD NAME	PLACE NAME	NAME ORIGIN	Folklore	Comments
Twenties	T664_6	24	Bells' Bottoms				
Tullycahan	T658_18	11	Cashlin				
Tullycahan	T658_2	11	The Rock				
Tullycahan	T658_24	11	The Hill				
Tullycahan	T658_25	11	Haggard Field				
Tullycahan	T658_34	11	Hoeys' Field				
Tullycahan	T658_38	11	Lubhagh Lough				
Tullycahan	T658_43	11	Wee Cashlin				
Tullycahan	T658_45	11	Carnalogue				
Tullycahan	T658_6	11	Dooleys'				
Tullycahan	T658_7	11	Eight Acre				
Tullycahan	T658_8	11	Kellys'				
Walterstown	W667_13	12	Hag-Yard				Two posts to mark gas pipe line.
Walterstown	W667_21	12	Lady's Field				
						Clumps of Caltha Palustris formerly used on local roofs on night before May Day.	Craig's pool and garden pool are tourist draw on River Fane - for salmon and white trout fishing. Forge on farm. Piers and walls are stone; styles either side & separate pass for the gentrys' horses access to water for feet.
Walterstown	W667_3	12	Meadow				
Walterstown	W667_38	12	Lord's Field				See W667_66
Walterstown	W667_43	12	Lower Meadow				Flax dams removed when fields drained - early 80s. Gripe surrounds field & flows into River Fane.
Walterstown	W667_44	12	Lower Meadow				Flax dams removed when fields drained - early 80s. Gripe surrounds field and flows into River Fane.
Walterstown	W667_49	12	Calves' Field				

LFNP DATABASE

Townland	ID	GRID	FIELD NAME	PLACE NAME	NAME ORIGIN	Folklore	Comments
						1. Strong well feeding where flax dams were along mearing drain. 2. Artfacts found at laying of gas pipe - grinding stones & drying pit - post holes for big shed - said to be the place where 100 people (!!) lived processing grain for the area.	
Walterstown	W667_5	12	Boyle's Field				
Walterstown	W667_50	12	Lady's Field				
						1. Two posts to mark gas pipe line. 2. New pass following drainage to lower meadow. 3. Flints in plenty following ploughing - some with unusual colouring.	
Walterstown	W667_66	12	Lordy's Field				
Walterstown	W667_71	12	Wee Field				
						People say- once in the field at night you can only leave by removing coat and turning it inside out.	
Walterstown	W667_75	12	Soakstown				
Walterstown	W667_80	12	Páirc Laire				
Whitemill	W669_21	4	Well Field				
Whitemill	W669_24	4	Middle Field				
Whitemill	W669_39	4	Water Pump Field				
Whitemill	W669_6	4	Old Windmill				
Whiterath	W670_0	12	The Road Field	Mullagh Lane			
Whiterath	W670_10	12	Gartlands' Field	Milltown Old			
Whiterath	W670_100	12	The Mount Field				
Whiterath	W670_101	12	n/a	The Red Bog			
Whiterath	W670_102	12	Bog Field				Recently merged. Had public path. Motorway passes through.

LFNP DATABASE

Townland	ID	GRID	FIELD NAME	PLACE NAME	NAME ORIGIN	Folklore	Comments
Whiterath	W670_103	12	The Mount Field			If you stood on top of the mount and lit a cigarette the ground would open up and swallow you.	When the new road was built over the motorway a stoneage dwelling was uncovered.
Whiterath	W670_106	12	Top Field or Mullagh Field	Mullagh Lane			Was originally three fields.
Whiterath	W670_107	12	The Pump Field	Sporting hall			Possible standing stone.
Whiterath	W670_11	12	Railway Corner	Chapel Cross			Used to contain a foot bridge over the railway as part of a public path.
Whiterath	W670_110	12	The Football Field, Well Field		Was at one time used for sports of all types. Two fields merged (sports field and well field).		
Whiterath	W670_111	12	Quinns'	Milltown Cross			
Whiterath	W670_112	12	Bog Field				Recently merged. Had public path. Motorway passes through.
Whiterath	W670_116	12	Maguires' Field	Milltown Old			
Whiterath	W670_117	12	Haggard Field	The Mullagh			Four fields merged.
Whiterath	W670_121	12	The Mount Field				
Whiterath	W670_126	12	Milltown Field	Whiterath			Whiterath House was built with stones from a church in Dromiskin destroyed by one of Cromwell's soldiers. There are some very old stone sheds in W670_1 and remained of some old stone buildings. Formerly known as Whiterath House.
Whiterath	W670_128	12	Haggard Field	Mullagh Lane		Former home of Patrick Levins Neary. Well known local agitator and politician.	Has a line of fully grown trees between haggard and field. Remains of house and well.
Whiterath	W670_13	12	Well Field				Remains of old building in the hedge.

LFNP DATABASE

Townland	ID	GRID	FIELD NAME	PLACE NAME	NAME ORIGIN	Folklore	Comments
Whiterath	W670_130	12	Bleach	Mullagh Lane	The bleach. Was at one time a stone or gravel pit. In the past the family grew flax, we can assume this field was used for bleaching.		
Whiterath	W670_131	12	Clarkes' Milltown Field	Milltown			
Whiterath	W670_132	12	Sporting Hill	Sporting Hill			
Whiterath	W670_135	12	McCartneys' Field	Milltown			There are two old stone houses at the road. Last families to occupy them were at Cartneys & McShanes. Both moved to Whiterath cross.
Whiterath	W670_136	12	The Wooden Bridge Field	Chapel Cross		Folklore says a great battle was fought here in ancient times.	This field was part of a public right of way (mass path) from Dellin to Dromiskin which included a bridge over the railway on its eastern boundary.
Whiterath	W670_139	12	The Mount Field				
Whiterath	W670_14	12	Banneman's Field	Mullagh Lane			
Whiterath	W670_140	12	The Far Field	Mullagh Lane			A drinking place for cattle is in the S-W corner.
Whiterath	W670_141	12	Haggard Field	Mullagh Lane		Former home of Patrick Levin Neary. Well known local agitator and politician.	Has a line of fully grown trees between haggard and field. Remains of house and well.
Whiterath	W670_143	12	Banneman's Field	Mullagh Lane			
Whiterath	W670_145	12	Quinns'	Milltown Cross			
Whiterath	W670_146	12	Quinns'	Milltown Cross			
Whiterath	W670_147	12	Pony Field				Was created when new road was built over motorway.
Whiterath	W670_149	12	Haggard Field			Former home of Patrick Levins Neary. Well known local agitator and politician.	Has a line of fully grown trees between haggard and field. Remains of house and well.

LFNP DATABASE

Townland	ID	GRID	FIELD NAME	PLACE NAME	NAME ORIGIN	Folklore	Comments
Whiterath	W670_15	12	The Far Field	Mullagh Lane			
Whiterath	W670_150	12	The Crook	Sporting Hill			
Whiterath	W670_151	12	The Tralles	The Mullagh			There was a standing stone in this field until the 1990s.
Whiterath	W670_152	12	Davitts	Milltown			
Whiterath	W670_154	12	Mullagh Field	Mullagh Lane			
Whiterath	W670_159	12	The Six Acre	The Mullagh			There was a public path through this field leading to a footbridge over the railway. Closed by the motorway.
Whiterath	W670_16	12	Near Field	Mullagh Lane			
Whiterath	W670_161	12	n/a	The Red Bog			
Whiterath	W670_162	12	Tommy Willie's Field	Sporting Hill			
Whiterath	W670_163	12	Well Field				
Whiterath	W670_164	12	The Banneman's Bog	Mullagh Lane			Turf cut here at one time.
Whiterath	W670_19	12	Cúl Leddin				This was five fields and a bog. The bog was drained by the present owner and the whole lot merged into one field. There is a standing stone in the centre of it. About 1m tall.
Whiterath	W670_22	12	Meadow Field				Gravel pit of east side. Now filled in.
Whiterath	W670_24	12	The Mount Field				
Whiterath	W670_26	12	Quinns'	Milltown Cross			
Whiterath	W670_27	12	The Twelve Acres				There was a public path leading to a footbridge over the railway.
Whiterath	W670_28	12	Bog Field				Recently merged. Had a public path. Motorway passes through.

LFNP DATABASE

Townland	ID	GRID	FIELD NAME	PLACE NAME	NAME ORIGIN	Folklore	Comments
Whiterath	W670_31	12	Wee Corbee				Owner before Dr. Flanagan and previously Felix McKeown. Motorway passes through.
Whiterath	W670_32	12	Paddock Field	Sporting Hill			
Whiterath	W670_33	12	Tommy Willie's Field	Sporting Hill			
Whiterath	W670_38	12	The Twelve Acres				There was a public path leading to a footbridge over the railway.
Whiterath	W670_44	12	Minnie McShane's	Milltown			
Whiterath	W670_45	12	Little Field	Chapel Cross			
Whiterath	W670_46	12	Little Field	Chapel Cross			
Whiterath	W670_47	12	Near Field	Mullagh Lane			
Whiterath	W670_5	12	The Crook	Sporting Hill			Boundary Whiterath and Milltown Old.
Whiterath	W670_51	12	The Wee Field	Mullagh Lane			
Whiterath	W670_53	12	Mary Jane's Field	Milltown	Mary Jane Campbell lived in the house adjoining.		
Whiterath	W670_55	12	The Six Acre	The Mullagh			There was a public path through this field leading to a footbridge over the railway. Closed by the motorway.
Whiterath	W670_57	12	The Srath				
Whiterath	W670_58	12	Middle Field				Previously owned by Dr. Brigid Flanagan and Felix McKeown.
Whiterath	W670_61	12	The Srath	Whiterath			Mostly under the motorway now.
Whiterath	W670_62	12	n/a	The Red Bog			
Whiterath	W670_65	12	Campbells'	Milltown			
Whiterath	W670_68	12	Smiths' Field	Milltown			
Whiterath	W670_7	12	The Grove Field				Was a deep open drain on east side. Now piped and closed. Boundary with Whiterath and Commons.



LFNP DATABASE

Townland	ID	GRID	FIELD NAME	PLACE NAME	NAME ORIGIN	Folklore	Comments
Whiterath	W670_74	12	Bleach	Mullagh Lane			Was at one time a stone or gravel pit. In the past the family grew flax. We can assume this field was used for bleaching.
Whiterath	W670_75	12	The Football Field				
Whiterath	W670_79	12	Big Corbee				Used to have a public path with a bridge over the stream on the E side.
Whiterath	W670_8	12	The Crook	Sporting Hill			There is a stone in the corner of this field which was according to legend thrown by Finn McCool from the Cooley Mountains. Boundary Whiterath & Milltown Old.
Whiterath	W670_80	12	n/a	The Red Bog		It is said that the bog was red because the bodies of dead soldiers from a battle (where the filling station is now) were buried in the NE corner. Contained a crannog from the stone age.	
Whiterath	W670_81	12	Ballyshoan				
Whiterath	W670_82	12	The Trallers	The Mullagh			There used to be a standing stone in this field until the 1990s.
Whiterath	W670_83	12	Campbells' Field	Mullagh Lane			Recently merged. Previously owned by Felix McKeown.
Whiterath	W670_86	12	Well Field				
Whiterath	W670_89	12	Haggard Field	The Mullagh			Four fields merged.
Whiterath	W670_93	12	Campbells' Field	Mullagh Lane			Recently merged. Previously owned by Felix McKeown.

LFNP DATABASE

Townland	ID	GRID	FIELD NAME	PLACE NAME	NAME ORIGIN	Folklore	Comments
Whiterath	W670_95	12	Furry Corner	Murtags' Bridge			Was used by rail workers to get to the rail line.
Whiterath	W670_96	12	Quinns'	Milltown Cross			
Whitestown	W672_102	9	No Name				
Whitestown	W672_105	9	No Name				
Whitestown	W672_109	9	No Name				
Whitestown	W672_116	9	No Name				
Whitestown	W672_119	9	n/a	Murphystown			
Whitestown	W672_17	9	Football Field			GAA football played in this field in 1930s/1940s when Cooley League was a competition in the peninsula.	
Whitestown	W672_19	9	No Name				
Whitestown	W672_2	9	n/a	Murphystown			
Whitestown	W672_23	9	Coast Guard		There is a concrete building on this field. It was a coast guard building with a good view of the Irish Sea. It was used by the LDF (local defence force) in the 'emergency' i.e. the war years (2nd world war).		
Whitestown	W672_26	9	The Coast Guards	Coast Guards	See 23. Coast guard building on site. Last occupied by LDF during 'emergency'		Coast guard building on site. Last occupied by LDF during 'emergency'
Whitestown	W672_27	9	No Name				
Whitestown	W672_33	9	Mary Treanor's Fields				
Whitestown	W672_46	9	The Hill Field				
Whitestown	W672_50	9	Cathy's Acre				
Whitestown	W672_51	9	Barney, Neds		Previous owners.		
Whitestown	W672_52	9	No Name				
Whitestown	W672_61	9	McKeown's Field				
Whitestown	W672_62	9	The Four Acres				
Whitestown	W672_65	9	The Nine Acres				
Whitestown	W672_72	9	No Name				

LFNP DATABASE

Townland	ID	GRID	FIELD NAME	PLACE NAME	NAME ORIGIN	Folklore	Comments
Whitestown	W672_73	9	n/a	Murphystown			
Whitestown	W672_75	9	n/a	Murphystown			
Whitestown	W672_78	9	n/a	Murphystown			
Whitestown	W672_8	9	Lug an Eige				
Whitestown	W672_86	9	No Name				
Whitestown	W672_92	9	Mills Town				
Whitestown	W672_94	9	n/a	Murphystown			
Williamstown	W673_103	15	Bradys' Field				
Williamstown	W673_107	15	Cockweather, Hackna, Quarry Field				
Williamstown	W673_108	15	Marley's, Castle Field				
Williamstown	W673_112	15	Curtis'				
Williamstown	W673_117	15	Curtis'				
Williamstown	W673_119	15	Noscons' Paddock				
Williamstown	W673_122	15	Cusacks' Hill				
Williamstown	W673_24	15	Savrue				Healing herbs traditionally grew there.
Williamstown	W673_25	15	Curtis'				
Williamstown	W673_27	15	Quarry Field				
Williamstown	W673_28	15	Lodge Field				
Williamstown	W673_31	15	Wood Field, Right Avenue Field				
Williamstown	W673_35	15	Yard Field				
Williamstown	W673_42	15	Hurd's Field				
Williamstown	W673_47	15	Crosby's Field				
Williamstown	W673_48	15	Curtis'				
Williamstown	W673_5	15	Hurd's Field				
Williamstown	W673_50	15	Lynn's Leg Field				
Williamstown	W673_54	15	Pond				
Williamstown	W673_57	15	Copse, Left avenue Field				
Williamstown	W673_58	15	Willows				
Williamstown	W673_60	15	Cappach				
Williamstown	W673_64	15	Wood Field				
Williamstown	W673_65	15	Bottoms				
Williamstown	W673_76	15	Curtis'				
Williamstown	W673_77	15	White Bog				
Williamstown	W673_79	15	Graws, Crock Colm				Boundary wall built in famine times to help the locals feed themselves.

LFNP DATABASE

Townland	ID	GRID	FIELD NAME	PLACE NAME	NAME ORIGIN	Folklore	Comments
Williamstown	W673_88	15	Orchard				
Williamstown	W673_89	15	River Field				
Williamstown	W673_93	15	Hill Field, McKeowns' Field				
Williamstown	W673_94	15	Lawn Field				
Willville	W675_1	9	Finnegans' East Field		Formerly owned by Finnegan.		
Willville	W675_10	9	Office Field				Source: Louth County Archives. Fertilizer Scheme register. PP293/2/1
Willville	W675_107	9	Finnegans' Middle Field		Formerly Finnegan's Field.		
Willville	W675_112	9	Connors Upper & Lower				Source: Louth County Archives. Fertilizer Scheme register. PP293/2/1
Willville	W675_114	9	Lain Buidhe				Source: Louth County Archives. Fertilizer Scheme register. PP293/2/1
Willville	W675_13	9	Moneymore				Source: Louth County Archives. Fertilizer Scheme register. PP293/2/1
Willville	W675_19	9	Parkwogue				Source: Louth County Archives. Fertilizer Scheme register. PP293/2/1
Willville	W675_21	9	Corner Field				Source: Louth County Archives. Fertilizer Scheme register. PP293/2/1
Willville	W675_25	9	No Name				
Willville	W675_35	9	Sturdney				
Willville	W675_4	9	Packadarish Upper, Packadarish Lower				Source: Louth County Archives. Fertilizer Scheme register. PP293/2/1
Willville	W675_49	9	Sturdney				
Willville	W675_50	9	Sturdney				
Willville	W675_55	9	No Name				

LFNP DATABASE

Townland	ID	GRID	FIELD NAME	PLACE NAME	NAME ORIGIN	Folklore	Comments
Willville	W675_63	9	Parknaglogh				Source: Louth County Archives. Fertilizer Scheme register. PP293/2/1
Willville	W675_74	9	Newtown				
Willville	W675_75	9	Newton				Source: Louth County Archives. Fertilizer Scheme register. PP293/2/1
Willville	W675_89	9	Cassongarra				Source: Louth County Archives. Fertilizer Scheme register. PP293/2/1
Willville	W675_93	9	Finnegans' East				
Willville	W675_95	9	Sturdney				
Woodland	W679_13	18	The Lawn				
Woodland	W679_15	18	The Pump Field, The Horse Field				There was a pump in the corner of this field. The location has been marked on the OSI 6-inch map. Now under the motorway.
Woodland	W679_18	18	The Paddock				
Woodland	W679_19	18	The Horse Field				
Woodland	W679_23	18	The Bottoms Field in the Woods				Recent name used by current owner.
Woodland	W679_25	18	Carrolls' Field		Called after the previous owner. Part of Windmill townland on 1835 OSI map.		
Woodland	W679_7	18	Fox Covert Field				Fox covert labelled on OSI 6-inch map.
Woodland	W679_9	18	The Finger Post Field				
Woodtown	W680_0	14	Erockrye or The High Field				
Woodtown	W680_10	14	McCanns' Field or Kavanaghs Field		Named after people who lived across road from field.		19th century name Kavanaghs field. Named after forge across the road occupied by James Kavanagh.
Woodtown	W680_15	14	Coolrenny				

LFNP DATABASE

Townland	ID	GRID	FIELD NAME	PLACE NAME	NAME ORIGIN	Folklore	Comments
Woodtown	W680_17	14	The Orchard				Stone piers at entrance built in 1892.
Woodtown	W680_18	14	The Orchard Field				Contains a cast iron pier with the inscription 'Shekeleton Dundalk 1832'.
Woodtown	W680_19	14	Big Wood				
Woodtown	W680_21	14	Lisbawn				19th century name - Avenue Field and Lisbawn.
Woodtown	W680_23	14	House Field or Park a Gran				19th century name - Park a Gran
Woodtown	W680_24	14	Kavanagh's Field		Griffiths Valuation of 1840s list a Jame Kavanagh occupying a house and forge in the townland. May have been in this field.		
Woodtown	W680_30	14	Marlay Wood		Named after 19th century landlords - the Marlays.		
Woodtown	W680_33	14	The Lane Field	Ard na Phinisher (hill)			Contains a hill known as Ard na Phinisher
Woodtown	W680_36	14	The Kiln Field				
Woodtown	W680_37	14	TheTen Acres				
Woodtown	W680_4	14	The Bush Field or Park a Tobber		A lone hawthorn bush stood in the middle of field.		19th century field - Park a Tobber. Early 20th century field name - the well field.
Woodtown	W680_7	14	The Planten				Was part of the Marlay plantation - The Marlays were 19th century landlords.
Woodtown	W680_8	14	McKeons' Field		Names of the 19th century owners.		
Woodtown	W680_9	14	Middle Field				
Wottonstown	W681_18	15	Jemmy's or Front of Durnin's				
Wottonstown	W681_2	15	Cunningham's Bottoms				
Wottonstown	W681_20	15	Durnin's or Ward's				
Wottonstown	W681_3	15	Curtis' or Mullens'				
Wottonstown	W681_31	15	Old House Field				

LFNP DATABASE

Townland	ID	GRID	FIELD NAME	PLACE NAME	NAME ORIGIN	Folklore	Comments
Wottonstown	W681_35	15	The Clump				Site of eviction after the famine.
Wottonstown	W681_5	15	Cluskeys'				
Wottonstown	W681_6	15	Cluskeys'				
Wottonstown	W681_7	15	Back of Carrolls'				
Louth Hall	L394_27	14	Deer Park				
Cappoge	C122_49	18	The White Field				During the Famine, this was the only field in the area in which anything grew.
Glenmore	G297_364	5	Para Skein				Collected at Dundalk Show 2014.
Glenmore	G297_462	5	Para Skein				Collected at Dundalk Show 2014.
Essexford	E265_20	10	Drommorvee				Collected at Dundalk Show 2014.
Essexford	E265_2	10	The Glebe				Collected at Dundalk Show 2014.
Thomastown (Philipstown)	T638_21	11	Horse Parks (Five)				NLI MS16H31 f.6 c.1791
Thomastown (Philipstown)	T638_74	11	Horse Parks (Five)				NLI MS16H31 f.6 c.1791
Thomastown (Philipstown)	T638_52	11	Horse Parks (Five)				NLI MS16H31 f.6 c.1791
Thomastown (Philipstown)	T638_97	11	Horse Parks (Five)				NLI MS16H31 f.6 c.1791
Thomastown (Philipstown)	T638_53	11	Horse Parks (Five)				NLI MS16H31 f.6 c.1791
Thomastown (Philipstown)	T638_69	11	Grove Park				NLI MS16H31 f.6 c.1791
Thomastown (Philipstown)	T638_65	11	Grove Park				NLI MS16H31 f.6 c.1791
Thomastown (Philipstown)	T638_23	11	Grove Park				NLI MS16H31 f.6 c.1791
Thomastown (Philipstown)	T638_4	11	Grove Park				NLI MS16H31 f.6 c.1791
Thomastown (Philipstown)	T638_33	11	Coney Boro' Park				NLI MS16H31 f.6 c.1791
Thomastown (Philipstown)	T638_89	11	Coney Boro' Park				NLI MS16H31 f.6 c.1791
Thomastown (Philipstown)	T638_26	11	Coney Boro' Park				NLI MS16H31 f.6 c.1791
Thomastown (Philipstown)	T638_68	11	Weir Park				NLI MS16H31 f.6 c.1791
Thomastown (Philipstown)	T638_10	11	Weir Park				NLI MS16H31 f.6 c.1791
Thomastown (Philipstown)	T638_20	11	Quarry Park				NLI MS16H31 f.6 c.1791
Thomastown (Philipstown)	T638_46	11	Quarry Park, Weir Park				NLI MS16H31 f.6 c.1791
Thomastown (Philipstown)	T638_48	11	Ram Park				NLI MS16H31 f.6 c.1791
Thomastown (Philipstown)	T638_12	11	Park Evan				NLI MS16H31 f.6 c.1791
Thomastown (Philipstown)	T638_57	11	Close Park, Cow Park				NLI MS16H31 f.6 c.1791
Thomastown (Philipstown)	T638_2	11	Bullock Park				NLI MS16H31 f.6 c.1791
Thomastown (Philipstown)	T638_19	11	Brick Kile Park				NLI MS16H31 f.6 c.1791
Thomastown (Philipstown)	T638_83	11	Brick Kile Park				NLI MS16H31 f.6 c.1791
Thomastown (Philipstown)	T638_9	11	Brick Kile Park				NLI MS16H31 f.6 c.1791

LFNP DATABASE

Townland	ID	GRID	FIELD NAME	PLACE NAME	NAME ORIGIN	Folklore	Comments
Thomastown (Philipstown)	T638_93	11	Acarannon				NLI MS16H31 f.6 c.1791
Thomastown (Philipstown)	T638_49	11	Acarannon				NLI MS16H31 f.6 c.1791
Thomastown (Philipstown)	T638_92	11	Acarannon				NLI MS16H31 f.6 c.1791
Thomastown (Philipstown)	T638_0	11	Acarannon				NLI MS16H31 f.6 c.1791
Mullaghattin (Ballymascanlar)	M463_1	8	Bog Fields				
Hacklim	H313_7	17	Fort Field				
Plaster (Barronstown)	P520_63	6	Hill Field				
Plaster (Barronstown)	P520_14	6	Hill Field				
Plaster (Barronstown)	P520_10	6	Hill Field				
Plaster (Barronstown)	P520_12	6	Hill Field				
Plaster (Barronstown)	P520_39	6	Hill Field				
Plaster (Barronstown)	P520_50	6	Hill Field				
Plaster (Barronstown)	P520_62	6	Priests' Garden				
							Three fields merged into one in the late 1970s under the FMS but the lone bush (elder) survives situated on a hill 45m from the SE boundary.
Annagh (Mc Canns)	A14_8	6	Bush Field				
Annagh (Mc Canns)	A14_16	6	Swamp				
					Front field. In front of Grove cottage.		In the 1990s radical reclamation work carried out creating 4 paddocks for dairy farming.
Annagh (Mc Canns)	A14_1	6	Front Field, Field at Back of the House, Bog, Old House Field, Conlons' Field				
							Grove cottage. Original dwelling was thatched occupied from 1850 to 1930s demolished in 1990s. New dwelling to E of original c.1834-5. Demolished in 1990s.
Annagh (Mc Canns)	A14_29	6	Farmyard				
Annagh (Mc Canns)	A14_11	6	Swamp				
Annagh (Mc Canns)	A14_20	6	Near Lake Field				



LFNP DATABASE

Townland	ID	GRID	FIELD NAME	PLACE NAME	NAME ORIGIN	Folklore	Comments
					Cortial Lough on NE.		Townland boundary goes through Cortial Lough Carrickrobin on NE; Cortial on NE-SE. Tree clumps (alder, birch) planted (c. early 2000s) under REPS 2.
Annagh (Mc Canns)	A14_6	6	Far Lake Field, Kelledys' Field				
Annagh (Mc Canns)	A14_22	6	Swamp in Far Lake Field				
					Shelter belt of Scots pine and larch planted in 1967.		
Annagh (Mc Canns)	A14_5	6	Shelter Belt				
Annagh (Mc Canns)	A14_26	6	Avenue Field				Rock art LH006-118
							Planted in 1952 with Scots pine, larch and beech. Prior to that whin covered outcrop.
Annagh (Mc Canns)	A14_24	6	Wood (in avenue Field)				
					A. Kelledy rented the field in the early 1900s?		Tree clumps (alder, birch) planted (c. early 2000s) under REPS 2.
Annagh (Mc Canns)	A14_13	6	The Meadow				
					Hungry field got its name from a ploughman Jack McElroy who complained of being hungry when ploughing the field in 1915-20.		A steep hill in this field is called Spionkop after a famous hill in the Boer War in South Africa. Divided from field 12 in 1947-8 by a stonewall white thorn ditch.
Annagh (Mc Canns)	A14_15	6	Near Hungry Field, Spinokop				
Annagh (Mc Canns)	A14_12	6	Middle Hungry Field				
Annagh (Mc Canns)	A14_18	6	Far Hungry Field				
Annagh (Mc Canns)	A14_19	6	Swamp				
							Tree plot planted with 120 hardwoods in Nov. 1994. Species included oak, beech, copper beech, red oak, white beam and purple plum. Site cleared in 2012 for erection of shed.
Annagh (Mc Canns)	A14_28	6	Plot of Trees				
Annagh (Mc Canns)	A14_4	6	Paddock				
Annagh (Mc Canns)	A14_2	6	Paddock				

LFNP DATABASE

Townland	ID	GRID	FIELD NAME	PLACE NAME	NAME ORIGIN	Folklore	Comments
Annagh (Mc Canns)	A14_23	6	Bottom Garden				Not used as a garden since 1950s and has become invaded by indigenous vegetation e.g. birch.
Annagh (Mc Canns)	A14_14	6	Top Garden				Vegetable garden and small orchard no longer in use.
Annagh (Mc Canns)	A14_17	6	Calves' Field		Adjacent to farmyard convenient to calves.		
Annagh (Mc Canns)	A14_0	6	Haggard Field		Haggard on E boundary location of corn and hay threshing up to 1949. Used for storing hay and straw.		
Annagh (Mc Canns)	A14_25	6	Haggard Field Swamp				
Essexford	E265_39	10	The Fort				Collected at Dundalk Show 2014.
Glydefarm	G298_6	14	Brick Meada				Collected at Dundalk Show 2014.
Glydefarm	G298_32	14	The Grove				Collected at Dundalk Show 2014.
Glydefarm	G298_19	14	Four Piers				Collected at Dundalk Show 2014.
Glydefarm	G298_35	14	No Name				Collected at Dundalk Show 2014.
Glydefarm	G298_13	14	The Nine Acres				Collected at Dundalk Show 2014.
Dromiskin	D226_426	15	Honey Field				Collected at Dundalk Show 2014.
Dromiskin	D226_118	15	White Wall Field				Collected at Dundalk Show 2014.
Dromiskin	D226_41	15	Pond Field or Parkaloughan				Collected at Dundalk Show 2014. Parkaloughan from NLI map 1793.
Dromiskin	D226_395	15	Coobella (Hill)				Collected at Dundalk Show 2014.
Dromiskin	D226_124	15	The Hollow, Little Field				Collected at Dundalk Show 2014. Hollow to W. Little Field to E.

LFNP DATABASE

Townland	ID	GRID	FIELD NAME	PLACE NAME	NAME ORIGIN	Folklore	Comments
Dromiskin	D226_225	15	Grassy's or Windmill Field				Collected at Dundalk Show 2014. Windmill Field from NLI map 1793.
Dromiskin	D226_18	15	Clarar				Collected at Dundalk Show 2014.
Dromiskin	D226_403	15	Bogtown				Collected at Dundalk Show 2014.
Dromiskin	D226_43	15	Bogtown				Collected at Dundalk Show 2014.
Dromiskin	D226_450	15	Larry's Field				Collected at Dundalk Show 2014. Name refers to NW corner of field only.
Dromiskin	D226_328	15	Short Acre				Collected at Dundalk Show 2014.
Dromiskin	D226_7	15	Garden				Collected at Dundalk Show 2014.
Ganderstown	G281_48	22	Mullaghbwee				Collected at Dundalk Show 2014.
Ganderstown	G281_54	22	Mullaghbwee				Collected at Dundalk Show 2014.
Ganderstown	G281_16	22	Pea of Pay Field				Collected at Dundalk Show 2014.
Ganderstown	G281_21	22	Garrabogs				Collected at Dundalk Show 2014.
Ganderstown	G281_61	22	Garrabogs				Collected at Dundalk Show 2014.
Ganderstown	G281_57	22	Garrabogs				Collected at Dundalk Show 2014.
Ganderstown	G281_40	22	Drumbain				Collected at Dundalk Show 2014.
Meaghsland	M416_2	22	Cross Garden				Collected at Dundalk Show 2014.
Meaghsland	M416_6	22	Cross Garden				Collected at Dundalk Show 2014.
Meaghsland	M416_8	22	Well Field				Collected at Dundalk Show 2014.
Duffsfarm	D249_119	22	River Field				Collected at Dundalk Show 2014.

LFNP DATABASE

Townland	ID	GRID	FIELD NAME	PLACE NAME	NAME ORIGIN	Folklore	Comments
Duffsfarm	D249_72	22	River Field				Collected at Dundalk Show 2014.
Duffsfarm	D249_44	22	Black Gate				Collected at Dundalk Show 2014.
Duffsfarm	D249_35	22	Paddock Field				Collected at Dundalk Show 2014.
Duffsfarm	D249_121	22	Back of Flanagans'				Collected at Dundalk Show 2014.
Duffsfarm	D249_145	22	Burrow				Collected at Dundalk Show 2014.
Duffsfarm	D249_94	22	Burrow				Collected at Dundalk Show 2014.
Duffsfarm	D249_1	22	Burrow				Collected at Dundalk Show 2014.
Dardisrath	D208_13	22	Brick Field				Collected at Dundalk Show 2014.
Dardisrath	D208_19	22	The Horses				Collected at Dundalk Show 2014.
Duffsfarm	D249_38	22	The Nine Acres				Collected at Dundalk Show 2014.
Termonfeckin	T636_169	22	The Windmill				Collected at Dundalk Show 2014.
Newtownstalaban	N486_1287	24	Far Fallow Brau?				R. B. Daly archive
Newtownstalaban	N486_649	24	Haggard				R. B. Daly archive
Newtownstalaban	N486_575	24	Willy's Field				R. B. Daly Archive. W portion of field.
Newtownstalaban	N486_339	24	Gardreys' Field				R. B. Daly Archive. S part of field.
Moneymore	M437_2403	24	Under Lawn				R. B. Daly archive
Moneymore	M437_1189	24	Cottage Field				R. B. Daly archive
Moneymore	M437_1644	24	Quarry Field				R. B. Daly archive
Mell	M418_736	24	River West				R. B. Daly archive
Mell	M418_955	24	Brick Field				R. B. Daly archive
Mell	M418_188	24	Barn Field				R. B. Daly archive
Mell	M418_994	24	Barn Field				R. B. Daly archive
Mell	M418_822	24	Lane Field				R. B. Daly archive
Mell	M418_721	24	Lane Field				R. B. Daly archive
Mell	M418_723	24	Camp of Drogheda				R. B. Daly archive
Kiltallaght	K354_2	22	Far Field				R. B. Daly archive
Kiltallaght	K354_3	22	Little Labby				R. B. Daly archive
Kiltallaght	K354_8	22	Bush Field				R. B. Daly archive

LFNP DATABASE

Townland	ID	GRID	FIELD NAME	PLACE NAME	NAME ORIGIN	Folklore	Comments
Kiltallaght	K354_21	22	Long Field				R. B. Daly archive
Kiltallaght	K354_6	22	Kiltallaght				R. B. Daly archive
Kiltallaght	K354_0	22	Kiltallaght				R. B. Daly archive
Kiltallaght	K354_1	22	Kiltallaght				R. B. Daly archive
Kiltallaght	K354_26	22	Kiltallaght				R. B. Daly archive
Milltown (Termonfeckin)	M428_51	24	Sand Field				R. B. Daly archive
Galroostown	G279_15	21	Commons				R. B. Daly archive
Galroostown	G279_36	21	Mollywan Bottoms				R. B. Daly archive
Canonstown	C120_29	25	Calves, Lane				R. B. Daly Archive. Calves Field to W, Lane Field to E.
Canonstown	C120_38	25	Bush Field				R. B. Daly archive
Canonstown	C120_35	25	Crocks				R. B. Daly archive
Canonstown	C120_14	25	Pier Field, Middle Field, Pumps Field				R. B. Daly Archive. Pier (N), Middle Field (SW), Pumps (SE)
Ballymaglane	B61_16	22	Opposite School				R. B. Daly archive
Ballymaglane	B61_22	22	Second Field				R. B. Daly archive
Ballymaglane	B61_24	22	Second Field				R. B. Daly archive
Ballymaglane	B61_18	22	Threerd Field				R. B. Daly archive
Ballymaglane	B61_7	22	Behind Forge				R. B. Daly archive
Ballymaglane	B61_36	22	Inner Field				R. B. Daly archive
Termonfeckin	T636_43	22	Bottom Meadow				R. B. Daly archive
Termonfeckin	T636_145	22	Bottoms				R. B. Daly archive
Termonfeckin	T636_460	22	Road Field				R. B. Daly archive
Termonfeckin	T636_695	22	Opposite Gate				R. B. Daly archive
Termonfeckin	T636_694	22	Opposite Gate				R. B. Daly archive
Termonfeckin	T636_347	22	Opposite Gate				R. B. Daly archive
Termonfeckin	T636_355	22	Opposite Gate				R. B. Daly archive
Termonfeckin	T636_566	22	Opposite Gate				R. B. Daly archive
Termonfeckin	T636_599	22	Opposite Gate				R. B. Daly archive
Termonfeckin	T636_630	22	Opposite Gate				R. B. Daly archive
Newtown (Termonfeckin)	N476_121	22	River Field				R. B. Daly archive
Newtown (Termonfeckin)	N476_17	22	River Field				R. B. Daly archive
Newtown (Termonfeckin)	N476_77	22	Ten Acre				R. B. Daly archive
Newtown (Termonfeckin)	N476_78	22	Ten Acre				R. B. Daly archive
Newtown (Termonfeckin)	N476_90	22	Shebastian				R. B. Daly archive
Newtown (Termonfeckin)	N476_91	22	Brick Field				R. B. Daly archive
Newtown (Termonfeckin)	N476_105	22	Seven Acre, Coarse Meadow				R. B. Daly Archive. Seven Acres to N, Coarse Meadow to S.

LFNP DATABASE

Townland	ID	GRID	FIELD NAME	PLACE NAME	NAME ORIGIN	Folklore	Comments
Newtown (Termonfeckin)	N476_63	22	Stripe				R. B. Daly archive
Newtown (Termonfeckin)	N476_2	22	Stripe				R. B. Daly archive
Newtown (Termonfeckin)	N476_104	22	Centre Field				R. B. Daly archive
Newtown (Termonfeckin)	N476_48	22	Campbells' Field				R. B. Daly archive
Newtown (Termonfeckin)	N476_75	22	Campbells' Field				R. B. Daly archive
Newtown (Termonfeckin)	N476_89	22	North Avenue				R. B. Daly archive
Newtown (Termonfeckin)	N476_13	22	North Avenue				R. B. Daly archive
Newtown (Termonfeckin)	N476_42	22	Gravel Field				R. B. Daly archive
Newtown (Termonfeckin)	N476_44	22	Gravel Field				R. B. Daly archive
Newtown (Termonfeckin)	N476_32	22	Kirwans'				R. B. Daly archive
Newtown (Termonfeckin)	N476_127	22	Park				R. B. Daly archive
Newtown (Termonfeckin)	N476_36	22	Four Acre				R. B. Daly archive
Ganderstown	G281_12	22	Cross Field				R. B. Daly archive
Ganderstown	G281_15	22	Well Field, Big Field				R. B. Daly archive
Ganderstown	G281_44	22	Parkmore				R. B. Daly archive
Ganderstown	G281_18	22	Parkmore				R. B. Daly archive
Ganderstown	G281_45	22	Parkmore				R. B. Daly archive
Ganderstown	G281_70	22	Parkmore				R. B. Daly archive
Ganderstown	G281_55	22	Parkmore				R. B. Daly archive
Ganderstown	G281_36	22	Parkmore				R. B. Daly archive
Almondstown	A9_123	22	Home Field				R. B. Daly archive
Almondstown	A9_103	22	Garrymore				R. B. Daly archive
Almondstown	A9_101	22	Middle Field				R. B. Daly archive
Almondstown	A9_169	22	Garrynesla				R. B. Daly archive
Almondstown	A9_107	22	Garrynesla				R. B. Daly archive
Almondstown	A9_5	22	Johnny's Garden				R. B. Daly archive
Almondstown	A9_42	22	Johnny's Garden				R. B. Daly archive
Almondstown	A9_144	22	Johnny's Near Field				R. B. Daly archive
Callystown	C117_224	22	Mullaghcarvan				R. B. Daly archive
Callystown	C117_492	22	Bog				R. B. Daly archive
Callystown	C117_501	22	Bog				R. B. Daly archive
Callystown	C117_3	22	Cock More				R. B. Daly archive
							R. B. Daly Archive. Houses built on E side of field.
Callystown	C117_506	22	Furry Field				
Mayne	M415_10	22	Church Field, Haggard				R. B. Daly archive
Mayne	M415_31	22	Parkalbeur?				R. B. Daly archive
Mayne	M415_13	22	Nine Acres				R. B. Daly archive
Mayne	M415_28	22	Nine Acres				R. B. Daly archive
Mayne	M415_4	22	Riverstand				R. B. Daly archive
Mayne	M415_34	22	Parknew				R. B. Daly archive

LFNP DATABASE

Townland	ID	GRID	FIELD NAME	PLACE NAME	NAME ORIGIN	Folklore	Comments
Dunany	D250_65	19	Roadstown				R. B. Daly archive
Boycetown	B106_10	19	School Field				R. B. Daly archive
Draghanstown	D222_46	19	Under Lawn				R. B. Daly archive
Draghanstown	D222_61	19	Pump or Well Field				R. B. Daly archive
Dunany	D250_16	19	Dawsons' Field				R. B. Daly archive
Rokeby	R581_11	21	Brick Field				R. B. Daly archive
Rokeby	R581_17	21	Bottoms, Bridge Paddock, Long Leg				R. B. Daly archive
Rokeby	R581_5	21	Stone				R. B. Daly archive
Rokeby	R581_1	21	Gate Paddock, Cottage Paddock				R. B. Daly archive
Windmill (Dysart)	W676_2	18	Rocks				R. B. Daly archive
Windmill (Dysart)	W676_14	18	Red Field				R. B. Daly archive
Windmill (Dysart)	W676_8	18	Castle Field				R. B. Daly archive
Windmill (Dysart)	W676_9	18	Tower				R. B. Daly archive
Windmill (Dysart)	W676_10	18	Key Field				R. B. Daly archive
Windmill (Dysart)	W676_13	18	Clover Field				R. B. Daly archive
Windmill (Dysart)	W676_3	18	Hughie's Meadow				R. B. Daly archive
Tullydonnell	T659_75	18	Big Sand Field, Little Sand Field				R. B. Daly archive
Tullydonnell	T659_70	18	Big Sand Hole				R. B. Daly archive
Skeaghmore	S601_1	18	Garden				R. B. Daly archive
Skeaghmore	S601_3	18	Bleach				R. B. Daly archive
Skeaghmore	S601_4	18	House Field				R. B. Daly archive
Skeaghmore	S601_5	18	River Field				R. B. Daly archive
Skeaghmore	S601_8	18	Little Field				R. B. Daly archive
Skeaghmore	S601_9	18	Mill Field				R. B. Daly archive
Clonmore	C169_28	18	The Castel				R. B. Daly archive
Clonmore	C169_57	18	The Castel				R. B. Daly archive
Clonmore	C169_85	18	Behind House				R. B. Daly archive
Clonmore	C169_142	18	Bottoms				R. B. Daly archive
Clonmore	C169_94	18	Bottoms				R. B. Daly archive
Clonmore	C169_106	18	Cross Field				R. B. Daly archive
Clonmore	C169_144	18	Cross Field				R. B. Daly archive
Clonmore	C169_31	18	Three Corner Field, Lane or Little Field, Barracks Field				R. B. Daly archive
Clonmore	C169_33	18	First Paraclose, Second Paraclose, Bull Field, Little Field, Parawecka				R. B. Daly archive

LFNP DATABASE

Townland	ID	GRID	FIELD NAME	PLACE NAME	NAME ORIGIN	Folklore	Comments
Clonmore	C169_89	18	Far Sand Hole, Near Sand Hole, Middle Field, Bleach Field				R. B. Daly archive
Stonylane	S620_98	17	Rock Field				R. B. Daly archive
Stonylane	S620_252	17	Rock Field				R. B. Daly archive
Stonylane	S620_139	17	Rock Field				R. B. Daly archive
Stonylane	S620_598	17	Rock Field				R. B. Daly archive
Stonylane	S620_435	17	Rock Field				R. B. Daly archive
Stonylane	S620_492	17	Rock Field				R. B. Daly archive
Stonylane	S620_497	17	Rock Field				R. B. Daly archive
Stonylane	S620_253	17	Rock Field				R. B. Daly archive
Stonylane	S620_322	17	Rock Field				R. B. Daly archive
Stonylane	S620_323	17	Rock Field				R. B. Daly archive
Stonylane	S620_61	17	Rock Field				R. B. Daly archive
Stonylane	S620_86	17	Rock Field				R. B. Daly archive
Stonylane	S620_368	17	Rock Field				R. B. Daly archive
Stonylane	S620_102	17	Slieve Breagh				R. B. Daly archive
Stonylane	S620_709	17	Slieve Breagh				R. B. Daly archive
Plaster (Barronstown)	P520_4	6	Hill Field				
Dromgoolestown	D224_14	18	n/a	Ardee Livestock Sales			
Dromgoolestown	D224_43	18	Judy the Doctor's				
Dromgoolestown	D224_45	18	Rispin's Bottom	Poe's Court			
Dromgoolestown	D224_44	18	Rispins	Poe's Court			A judge called Poe lived here at one time.
Dromgoolestown	D224_11	18	The Slang, Old Football Field, Savrue		So called after a field in Williamstown where animals were put when they were sick.		The lower half is called the Slang. The upper half is called the Old Football Field. Currently the whole field is called Savrue.
Dromgoolestown	D224_30	18	McConnons'				There is an apple tree which was planted pre-1850.
Dromgoolestown	D224_21	18	The Paddock				
Dromgoolestown	D224_18	18	Three Corner Field				It has been in the Donnelly name for 3 or 4 generations at least.
Dromgoolestown	D224_23	18	The Wee Orchard	Turn at the Orchard			
Dromgoolestown	D224_35	18	Top Field				
Dromgoolestown	D224_36	18	Top Field				
Dromgoolestown	D224_28	18	Long Field				



LFNP DATABASE

Townland	ID	GRID	FIELD NAME	PLACE NAME	NAME ORIGIN	Folklore	Comments
Dromgoolestown	D224_5	18	Long Field				
Dromgoolestown	D224_25	18	Big Field				
Dromgoolestown	D224_26	18	Big Field				
Dromgoolestown	D224_40	18	The White Mills				
Dromgoolestown	D224_33	18	Matthews' Field				
Almondstown	A9_128	22	Stabha Bradah	Doctorstown			
Stonylane	S620_690	17	Slieve Breagh				R. B. Daly archive
Dromgoolestown	D224_20	18	Rispin's Traingle				
Almondstown	A9_188	22	n/a	Doctorstown			
Almondstown	A9_191	22	n/a	Doctorstown			
Almondstown	A9_83	22	n/a	Doctorstown			
Almondstown	A9_105	22	n/a	Doctorstown			
Almondstown	A9_199	22	n/a	Doctorstown			
Almondstown	A9_62	22	Almondstown Hill				
Almondstown	A9_184	22	Almondstown Hill				
Almondstown	A9_10	22	Gairdin Fuar				
Almondstown	A9_125	22	Haggart Field				
Almondstown	A9_151	22	Little Hill Field				
Almondstown	A9_150	22	White Gate				
Almondstown	A9_55	22	Trocha Tromta				
Almondstown	A9_124	22	Trocha Tromta				
Almondstown	A9_95	22	The Acre				
Almondstown	A9_108	22	Kings'				
Almondstown	A9_49	22	Stone Wall				
Almondstown	A9_146	22	Well Field				
Almondstown	A9_160	22	Middle Field				
Almondstown	A9_133	22	New Farm				
Almondstown	A9_114	22	The Valley				
Almondstown	A9_35	22	Hickeys' Garden				
Almondstown	A9_79	22	Jack Kelish Garden				
Almondstown	A9_117	22	Pairc Org				Site of bishop palace.
Almondstown	A9_15	22	Bearma Gaotha				
Almondstown	A9_177	22	Bridgett's Garden				
Almondstown	A9_138	22	Gcown				
Almondstown	A9_109	22	Upper Gcown				
Almondstown	A9_37	22	Pairc Ramnach				
Almondstown	A9_38	22	Pairc Ramnach				
Almondstown	A9_56	22	Long Field				
Almondstown	A9_24	22	Far Johnny's, Near Johnny's				
Almondstown	A9_1	22	Stanleys'				
Almondstown	A9_88	22	Stanleys'				

LFNP DATABASE

Townland	ID	GRID	FIELD NAME	PLACE NAME	NAME ORIGIN	Folklore	Comments
Almondstown	A9_48	22	Stanleys'				
Almondstown	A9_185	22	Stanleys'				
Almondstown	A9_142	22	Byrne's Field				
Almondstown	A9_31	22	New Farm				
Almondstown	A9_96	22	New Farm				
Almondstown	A9_110	22	New Farm				
Almondstown	A9_80	22	Quarry Field				
Almondstown	A9_156	22	Parc Cladach				
Almondstown	A9_11	22	Top Field				
Almondstown	A9_120	22	Bleech				
Almondstown	A9_13	22	Trocoh				
Almondstown	A9_161	22	Trocoh				
Almondstown	A9_182	22	Trocoh				
Almondstown	A9_12	22	Front Field				
Almondstown	A9_162	22	Front Field				
Almondstown	A9_179	22	The Breaches				
Almondstown	A9_21	22	Rock Coarracoff, Hoeys' Field	Garragh			
Almondstown	A9_148	22	Bog Field				
Almondstown	A9_90	22	Bromks				
Almondstown	A9_84	22	Gate Field				
Almondstown	A9_189	22	Williams' Hill				
Almondstown	A9_32	22	Williams' Hill				
Almondstown	A9_134	22	Micky's Field				
Almondstown	A9_57	22	Micky's Field				
Almondstown	A9_141	22	Micky's Field				
Almondstown	A9_68	22	Micky's Field				
Almondstown	A9_152	22	Micky's Field				
Almondstown	A9_112	22	Bog Field				
Almondstown	A9_41	22	Bottom Meadows				
Almondstown	A9_14	22	Bottom Meadows				
Almondstown	A9_94	22	Mountain Field				
Almondstown	A9_100	22	House Field				
Almondstown	A9_51	22	Hasaim				
Almondstown	A9_113	22	Well Field				
Almondstown	A9_58	22	Gate Field				
Almondstown	A9_140	22	Garveys' Hill				
Almondstown	A9_139	22	Garveys' Hill				
Almondstown	A9_116	22	Mickey's Hill				
Almondstown	A9_164	22	Mickey's Hill				
Almondstown	A9_165	22	Mickey's Hill				
Almondstown	A9_163	22	Mickey's Hill				

LFNP DATABASE

Townland	ID	GRID	FIELD NAME	PLACE NAME	NAME ORIGIN	Folklore	Comments
Almondstown	A9_196	22	Mickey's Hill				
Newtown Monasterboice	N481_96	21	The Hay Field				
Newtown Monasterboice	N481_38	21	McGuinness' Field				
Newtown Monasterboice	N481_345	21	The Boot				
Newtown Monasterboice	N481_119	21	The Cloughan				
Newtown Monasterboice	N481_126	21	Thorn Field				
Newtown Monasterboice	N481_314	21	Thorn Field				
Newtown Monasterboice	N481_33	21	Sports Field				
Newtown Monasterboice	N481_182	21	Sports Field				
Newtown Monasterboice	N481_167	21	Well Field, Middle Field, Little Hill				
Newtown Monasterboice	N481_148	21	Back of House Field				
Newtown Monasterboice	N481_160	21	Back of House Field				
Newtown Monasterboice	N481_328	21	Quarry Field				
Newtown Monasterboice	N481_46	21	The Bog				
Newtown Monasterboice	N481_100	21	The Middle Field				
Newtown Monasterboice	N481_242	21	Half Acre				
Newtown Monasterboice	N481_289	21	Green Field, Bull Field				
Newtown Monasterboice	N481_293	21	Shra More				
Newtown Monasterboice	N481_300	21	Carraig				
Newtown Monasterboice	N481_181	21	Far Lany				
Newtown Monasterboice	N481_223	21	Long Field				
Newtown Monasterboice	N481_75	21	Far Long Field				
Newtown Monasterboice	N481_112	21	Field at Lambs'				
Newtown Monasterboice	N481_307	21	Slate Hill				
Newtown Monasterboice	D218_16	21	The Rock				
Donnellystown	D218_10	21	Well Field, Bottom Meadow				
Newtown Monasterboice	D218_3	21	Middle Field				
Newtown Monasterboice	D218_4	21	Top Field				
Newtown Monasterboice	D218_13	21	NewHouse Field				
Newtown Monasterboice	D218_8	21	Big Field				
Cloghlea	M407_27	18	Kinneys'	Tinkerhill			Old main Clogherhead to Dunleer road runs along the S side of this field.
Cloghlea	M407_6	18	Dumpers	Tinkerhill			
Cloghlea	M407_15	18	Spa	Tinkerhill			
Cloghlea	M407_10	18	House Field	Tinkerhill	Field that family home was built in.		
Cloghlea	M407_17	18	House Field	Tinkerhill	Field that family home was built in.		

LFNP DATABASE

Townland	ID	GRID	FIELD NAME	PLACE NAME	NAME ORIGIN	Folklore	Comments
Cloghlea	M407_5	18	Lane Field	Tinkerhill			
Cloghlea	M407_26	18	Mary Anne's	Tinkerhill			Railway runs along this field on the northside.
Cloghlea	M407_20	18	Bush	Tinkerhill			Field has a small part at bottom that is lower down than the rest of field. This is wet and unploughable.
Cloghlea	M407_1	18	White Acre	Tinkerhill			
Cloghlea	M407_32	18	Lane Field				
Cloghlea	M407_37	18	Cross Field, Style Field, Long Leg				
Cloghlea	M407_31	18	Field in Front of the House				
Cloghlea	M407_13	18	Farm House				
Cloghlea	M407_24	18	New House				
Marlay	M408_3	18	Spa Field				
Marlay	M408_4	18	Dumpers				
Marlay	M408_6	18	Dumpers				
Marlay	M408_8	18	Top Church Field				
Marlay	M408_10	18	Fox Cover				
Marlay	M408_11	18	High Hill				
Marlay	M408_14	18	High Hill				
Marlay	M408_15	18	High Hill				
Marlay	M408_16	18	High Hill				
Marlay	M408_19	18	Brick Field				
Marlay	M408_21	18	Furry Field				
Marlay	M408_24	18	Dumpers				
Marlay	M408_26	18	Murphys'				
Marlay	M408_30	18	Legs				
Marlay	M408_34	18	Murphys'				
Marlay	M408_36	18	Bush Field				
Marlay	M408_37	18	Church Field				
Woodhouse	W678_0	21	The Orchard				Name applies to NW corner of field.
Woodhouse	W678_2	21	The Pump Field				Name applies to N end of field.
Woodhouse	W678_3	21	No Name				
Woodhouse	W678_4	21	No Name				
Woodhouse	W678_5	21	No Name				
Woodhouse	W678_6	21	No Name				
Woodhouse	W678_8	21	No Name				

LFNP DATABASE

Townland	ID	GRID	FIELD NAME	PLACE NAME	NAME ORIGIN	Folklore	Comments
Woodhouse	W678_9	21	No Name				
Stonehouse	S617_11	21	Paddock				
Stonehouse	S617_38	21	Lawn				
Stonehouse	S617_44	21	Well Field				Old well in this field called the Butter well.
Stonehouse	S617_57	21	Rushy Field				
Stonehouse	S617_63	21	Forge				
Stonehouse	S617_69	21	Hoeys' Field				
Stonehouse	S617_80	21	Front Field				
Stonehouse	S617_81	21	Pond Field				
Stonehouse	S617_105	21	Black Lough, Cullamore or Caillemore				Black Lough on N of field. Cullamore on S.
Stonehouse	S617_106	21	Black Lough				
Silloge	S599_24	21	The Mothai				
Silloge	S599_55	21	Path Field				
Silloge	S599_65	21	The Mothai				
Silloge	S599_35	21	Hill Field				
Silloge	S599_40	21	Sand Field				
Silloge	S599_28	21	Bog				
Silloge	S599_51	21	Yard				
Silloge	S599_26	21	Yard				
Silloge	S599_27	21	Trough Field				
Silloge	S599_25	21	Three Cock Field				
Silloge	S599_6	21	High Field				
Silloge	S599_39	21	McGuinness' Field				
Rokeby	R581_2	21	Jobber's Wood				
Rokeby	R581_6	21	Jobber's Wood				
Rokeby	R581_9	21	Jobber's Wood				
Rokeby	R581_13	21	Jobber's Wood				
Rokeby	R581_19	21	Jobber's Wood				
Rokeby	R581_21	21	The Reillys'				
Rokeby	R581_12	21	BogWood				
Rokeby	R581_0	21	BogWood				
Rokeby	R581_22	21	Front Lawn, Daffodil Field				
Priorstown	P530_66	22	Piranna				
Priorstown	P530_44	22	Piranna, Lane Field, Hole Field, Filly Field				Piranna E side of field. Lane in NW corner. Hole Field below Lane Field. Filly Field west of Hole Field.
Priorstown	P530_12	22	Buns				

LFNP DATABASE

Townland	ID	GRID	FIELD NAME	PLACE NAME	NAME ORIGIN	Folklore	Comments
Priortown	P530_7	22	Crochan Hill				
Priortown	P530_8	22	Bleach				
Bawntaaffe	B90_19	21	Crotta				
Hamlinstown	H316_10	21	Golla				
Bawntaaffe	B90_1	21	Barley Field				
Bawntaaffe	B90_83	21	Six Acre				
Paddock	P491_7	21	The Rocks, Deer Parks				
Paddock	P491_8	21	Garra Wicca Wan				
Paddock	P491_10	21	Kimmons Rocks				
Newtown Monasterboice	N481_144	21	Trough				
Newtown Monasterboice	N481_292	21	Crackadoo				
Newtown Monasterboice	N481_285	21	Slang				
Newtown Monasterboice	N481_231	21	Halligans'				
Newtown Monasterboice	N481_19	21	Chrisite's				
Newtown Monasterboice	N481_132	21	Hill				
Newtown Monasterboice	N481_264	21	Bog				
Newtown Monasterboice	N481_104	21	Parc Ui Neil				
Newtown Monasterboice	N481_108	21	The Carrick				
Newtown Monasterboice	N481_109	21	Croc Ruadh				
Newtown Monasterboice	N481_11	21	Plantain				
Newtown Monasterboice	N481_111	21	Parc Ui Neil				
Newtown Monasterboice	N481_118	21	The Crockcruath				
Newtown Monasterboice	N481_146	21	The Motte				
Newtown Monasterboice	N481_149	21	Parc Ui Neil				
Newtown Monasterboice	N481_151	21	Six Acre				
Newtown Monasterboice	N481_169	21	Ferny Park				
Newtown Monasterboice	N481_187	21	Parc Ui Neil				
Newtown Monasterboice	N481_193	21	Bog				
Newtown Monasterboice	N481_195	21	Porridge Field				
Newtown Monasterboice	N481_202	21	Long Meadow, Round Meadow				
Newtown Monasterboice	N481_203	21	The Crockcruath				
Newtown Monasterboice	N481_208	21	Paurthlan, River Field				
Newtown Monasterboice	N481_211	21	Parc Ui Neil				
Newtown Monasterboice	N481_214	21	The Shrah				
Newtown Monasterboice	N481_217	21	Crock Martin				
Newtown Monasterboice	N481_220	21	Round Meadow				
Newtown Monasterboice	N481_225	21	Football Field				
Newtown Monasterboice	N481_252	21	Yard Field				
Newtown Monasterboice	N481_254	21	Parc Ui Neil				
Newtown Monasterboice	N481_263	21	Six Acre				

LFNP DATABASE

Townland	ID	GRID	FIELD NAME	PLACE NAME	NAME ORIGIN	Folklore	Comments
Newtown Monasterboice	N481_28	21	Quarry Field				
Newtown Monasterboice	N481_297	21	Bush Field				
Newtown Monasterboice	N481_299	21	The Burns, Bottoms				
Newtown Monasterboice	N481_312	21	Orchard				
Newtown Monasterboice	N481_329	21	Porridge Field				
Newtown Monasterboice	N481_336	21	Parc Ui Neil				
Newtown Monasterboice	N481_338	21	Shop Field				
Newtown Monasterboice	N481_34	21	Quarry Field				
Newtown Monasterboice	N481_341	21	Quarry Field				
Newtown Monasterboice	N481_51	21	High Field				
Newtown Monasterboice	N481_56	21	Middle Field				
Newtown Monasterboice	N481_62	21	Margaret's				
Newtown Monasterboice	N481_63	21	Six Acre				
Newtown Monasterboice	N481_70	21	Quarry Field				
Newtown Monasterboice	N481_73	21	East Field				
Newtown Monasterboice	N481_7	21	Bull Field				
Newtown Monasterboice	N481_206	21	Studies Garden				
Galroostown	G279_5	21	Town Field				
Galroostown	G279_16	21	Big Meadow				Commonage.
Galroostown	G279_17	21	Commons				
Galroostown	G279_32	21	Six Acre				
Galroostown	G279_43	21	Phaul a Phuca Upper				
Galroostown	G279_95	21	Phaul a Phuca Lower				
Galroostown	G279_108	21	Dick's				
Galroostown	G279_119	21	Buck House				
Galroostown	G279_47	21	Well Field				
Galroostown	G279_107	21	Mountain				
Galroostown	G279_100	21	The Gardens				
Fieldstown	F273_3	21	Lane Field				
Fieldstown	F273_5	21	Kirks' Field				
Fieldstown	F273_6	21	Berrils'				
Fieldstown	F273_8	21	Kirks' Field				
Fieldstown	F273_9	21	No Name				
Fieldstown	F273_15	21	Big Luiskins				
Fieldstown	F273_17	21	Luiskins				
Fieldstown	F273_20	21	High Stone Field				
Fieldstown	F273_21	21	Laneyuir	Tober Finn			Tober Finn is located in the corner of this field along the road.
Fieldstown	F273_24	21	Liosdoo				
Fieldstown	F273_28	21	Sand Field				

LFNP DATABASE

Townland	ID	GRID	FIELD NAME	PLACE NAME	NAME ORIGIN	Folklore	Comments
Fieldstown	F273_29	21	Kirks' Field				
Fieldstown	F273_30	21	Luiskins				
Fieldstown	F273_31	21	Byrnes'				
Fieldstown	F273_33	21	Kirks' Field				
Fieldstown	F273_46	21	Winters' Far Luiskins				
Fieldstown	F273_49	21	The Mollie				
Fieldstown	F273_56	21	High Stone Field				
Fieldstown	F273_62	21	Ushers' Field				
Fieldstown	F273_63	21	Luiskins				
Fieldstown	F273_64	21	Church Car Park				
Fieldstown	F273_67	21	Ushers' Farm				
Fieldstown	F273_69	21	Whedda				
Fieldstown	F273_55	21	Nannabeg				
Fieldstown	F273_71	21	Kirks' Field				
Fieldstown	F273_73	21	Cumin Kore				Commons?
Fieldstown	F273_75	21	Morgans'				
Fieldstown	F273_76	21	Winters' Far Luiskins				
Fieldstown	F273_77	21	Lisodoo				
Fieldstown	F273_83	21	Slaty Hill				
Fieldstown	F273_84	21	Barattne				
Fieldstown	F273_85	21	The Chapel Field				
Fieldstown	F273_86	21	Parc Ui Conni				
Fieldstown	F273_87	21	Parc Johns				
Fieldstown	F273_92	21	Luiskins				
Fieldstown	F273_104	21	Pat Morgans' Luskins				
Fieldstown	F273_105	21	Big Luiskins				
Fieldstown	F273_106	21	Lisodoo				
Fieldstown	F273_109	21	Mulroys' Luiskins (Loschens)				
Fieldstown	F273_110	21	Kirks' Field				
Fieldstown	F273_111	21	Kirks' Field				
Fieldstown	F273_113	21	Big Luiskins				
Fieldstown	F273_114	21	The Chapel Field				
Fieldstown	F273_116	21	Cuirland				
Fieldstown	F273_121	21	Reask				
Fieldstown	F273_122	21	Luiskins				
Fieldstown	F273_125	21	Lane Field				
Fieldstown	F273_126	21	Fitzpatricks' Green				
Fieldstown	F273_58	21	The Chapel Field				
Fieldstown	F273_23	21	Lambs' Garden				
Donnellystown	D218_12	21	Slough Field				
Castlelumny	C150_10	21	Parc na Rea				



LFNP DATABASE

Townland	ID	GRID	FIELD NAME	PLACE NAME	NAME ORIGIN	Folklore	Comments
Castlelumny	C150_18	21	Shed Field, Near Hanging Field				
Castlelumny	C150_26	21	Big Meadow				
Castlelumny	C150_27	21	Castle Field				
Castlelumny	C150_29	21	Lee na Gappog				
Castlelumny	C150_41	21	Far Hanging Field				
Castlelumny	C150_45	21	Parc Ui For				
Castlelumny	C150_51	21	Gibbers Bridge				
Castlelumny	C150_55	21	Crock Beg, Slang				
Castlelumny	C150_57	21	Floddy's Lane				
Castlelumny	C150_60	21	The Long Field				
Castlelumny	C150_65	21	Big Meadow				
Castlelumny	C150_78	21	Well Field				
Castlelumny	C150_86	21	Pullbane				
Carrickbaggot	C138_53	21	Crock Mor				
Carrickbaggot	C138_61	21	Leginny				
Carrickbaggot	C138_64	21	Little Reckiens				
Carrickbaggot	C138_67	21	Church Field				
Carrickbaggot	C138_69	21	Long Leg				
Carrickbaggot	C138_71	21	Long Leg				
Carrickbaggot	C138_75	21	Near Mullabec				
Carrickbaggot	C138_77	21	Cross Field				
Brownstown	B113_3	21	Motte	Harestown			
Brownstown	B113_9	21	Parc a Clabhar				
Brownstown	B113_10	21	Parc a Clabhar				
Brownstown	B113_86	21	Lissie's Buns				
Brownstown	B113_291	21	Lissie's Buns				
Brownstown	B113_103	21	Far Field				
Brownstown	B113_105	21	Barracam Lane				
Brownstown	B113_119	21	Quarry				
Brownstown	B113_123	21	Marry's Bar				
Brownstown	B113_131	21	Low Field				
Brownstown	B113_132	21	Cowan				
Brownstown	B113_135	21	Parc Ui Cleibhe				
Brownstown	B113_138	21	Parc na Glaw				
Brownstown	B113_139	21	The Pascur				
Brownstown	B113_143	21	House Field				
Brownstown	B113_147	21	Grynostown				
Brownstown	B113_153	21	Parc a Créimi				
Brownstown	B113_154	21	Mollie				
Brownstown	B113_155	21	Garrie Glas				

LFNP DATABASE

Townland	ID	GRID	FIELD NAME	PLACE NAME	NAME ORIGIN	Folklore	Comments
Brownstown	B113_167	21	Parc Ui Cleibhe				
Brownstown	B113_168	21	Bolies				
Brownstown	B113_172	21	Cooneys' Bar	Harestown			
Brownstown	B113_176	21	Parciconi				
Brownstown	B113_177	21	Bolies				
Brownstown	B113_180	21	Cooneys' Bar				
Brownstown	B113_189	21	Parciconi				
Brownstown	B113_192	21	The Pills, Big Rock, Riasc	Harestown			
Brownstown	B113_202	21	Rockins				
Brownstown	B113_203	21	Beside House				
Brownstown	B113_21	21	Parca Cliolra				
Brownstown	B113_212	21	Quarry				
Brownstown	B113_215	21	Larn Surish				
Brownstown	B113_220	21	Quarry				
Brownstown	B113_221	21	Two Little Rocks	Harestown			
Brownstown	B113_227	21	Berils' Bar				
Brownstown	B113_233	21	Slate Quarry				
Brownstown	B113_25	21	Cassie Mhor				
Brownstown	B113_244	21	Garrie Glas				
Brownstown	B113_253	21	Comin				
Brownstown	B113_255	21	Pentonys'	Harestown			
Brownstown	B113_262	21	Buck House				
Brownstown	B113_263	21	Flax Hole or Englishs' Wood				
Brownstown	B113_273	21	Quarry Field				
Brownstown	B113_278	21	Bolies				
Brownstown	B113_294	21	Cowan				
Brownstown	B113_298	21	Bottom Field				
Brownstown	B113_299	21	Parc Ui Cleibhe				
Brownstown	B113_309	21	Brick Field, Pac a tSleibhe				
Brownstown	B113_310	21	High Hill				
Brownstown	B113_311	21	Well Field				
Brownstown	B113_314	21	Garrie Glas				
Brownstown	B113_321	21	Bar Ard				
Brownstown	B113_324	21	Croc Saigribh				
Brownstown	B113_332	21	Hegartys'	Harestown			
Brownstown	B113_339	21	List				
Brownstown	B113_342	21	Moore, Jack's Field	Harestown			
Brownstown	B113_38	21	Big Field, Laneywiskae				
Brownstown	B113_56	21	Green				
Brownstown	B113_58	21	Marry's Bar				
Brownstown	B113_63	21	Greenlake				

LFNP DATABASE

Townland	ID	GRID	FIELD NAME	PLACE NAME	NAME ORIGIN	Folklore	Comments
Brownstown	B113_70	21	Brownstown Village				
Brownstown	B113_80	21	Bolies				
Brownstown	B113_82	21	Middle Hill				
Brownstown	B113_84	21	Toberra				
Brownstown	B113_166	21	Parc Ui Cleibhe				
Brownstown	B113_28	21	n/a	Harestown			
Brownstown	B113_276	21	n/a	Harestown			
Brownstown	B113_23	21	n/a	Harestown			
Brownstown	B113_117	21	n/a	Harestown			
Brownstown	B113_181	21	n/a	Harestown			
Brownstown	B113_306	21	n/a	Harestown			
Brownstown	B113_158	21	n/a	Harestown			
Brownstown	B113_290	21	n/a	Harestown			
Brownstown	B113_307	21	n/a	Harestown			
Brownstown	B113_159	21	n/a	Harestown			
Brownstown	B113_37	21	n/a	Harestown			
Brownstown	B113_36	21	n/a	Harestown			
Brownstown	B113_346	21	n/a	Harestown			
Brownstown	B113_345	21	n/a	Harestown			
Brownstown	B113_106	21	n/a	Harestown			
Brownstown	B113_293	21	n/a	Harestown			
Brownstown	B113_142	21	n/a	Harestown			
Kircock	K355_5	21	Cross Field				
Kircock	K355_8	21	Field Under the Road				
Kircock	K355_9	21	The Garden				
Kircock	K355_10	21	Bog Field				
Kircock	K355_12	21	Long Field				
Kircock	K355_13	21	Cross Field				
Kircock	K355_14	21	The Bog				
Kircock	K355_15	21	Field in Front of the House				
Kircock	K355_16	21	Field Under the Road				
Carrickbaggot	C138_0	21	Rocks				
Carrickbaggot	C138_3	21	Lough Field				
Carrickbaggot	C138_4	21	Far Mullabec				
Carrickbaggot	C138_7	21	Bog				
Carrickbaggot	C138_9	21	Paddock				
Carrickbaggot	C138_10	21	Big Reckeins				
Carrickbaggot	C138_13	21	Rock Field				
Carrickbaggot	C138_15	21	Barrack Field				
Carrickbaggot	C138_27	21	Bleach				
Carrickbaggot	C138_28	21	Murniong				

LFNP DATABASE

Townland	ID	GRID	FIELD NAME	PLACE NAME	NAME ORIGIN	Folklore	Comments
Carrickbaggot	C138_47	21	Bun Curry				
Castlebellingham	C148_125	15	Dumbo's		Named after a previous owner called Dumbo.		
Castlebellingham	C148_511	15	The Big Wood				
Castlebellingham	C148_502	15	Dundalk Road Field or Ash Field, Bleach Field				
Linns	L377_34	15	The Merrigal				
Linns	L377_82	15	The Blossom Field				
Linns	L377_51	15	The Headweir				
Linns	L377_59	15	The Crockans				
Linns	L377_62	15	The Crockans				
Linns	L377_77	15	The Crockans				
Linns	L377_60	15	The Crockans				
Linns	L377_57	15	The Crockans				
Linns	L377_64	15	The Crockans				
Linns	L377_65	15	The Crockans				
Linns	L377_31	15	The Crockans				
Mullincross	M469_93	15	Tirneys'				
Mullincross	M469_91	15	The Roses' Field, Field at the Back of the House				
Mullincross	M469_61	15	Sullivans'				
Mullincross	M469_55	15	Sullivans'				
Mullincross	M469_82	15	Taaffes' Field				
Mullincross	M469_51	15	Sullivans'				
Mullincross	M469_106	15	The Long Field				
Mullincross	M469_108	15	Far Field				
Mullincross	M469_34	15	Cow Field				
Mullincross	M469_20	15	The Bog Road Field				
Mullincross	M469_96	15	The Cross Garden				
Mullincross	M469_72	15	The Back of the Post Office				
Mullincross	M469_45	15	McGinns'				
Mullincross	M469_4	15	Boyles'				
Mullincross	M469_21	15	Back of Garrys'				
Mullincross	M469_78	15	Connors'				
Mullincross	M469_49	15	Tirneys'				
Mullincross	M469_12	15	Tirneys'				
Mullincross	M469_30	15	The Cross Field				
Mullincross	M469_14	15	Raffertys'				
Mullincross	M469_53	15	Mixie's				
Dromiskin	D226_96	15	Turlough				
Linns	L377_36	15	The Miracle				

LFNP DATABASE

Townland	ID	GRID	FIELD NAME	PLACE NAME	NAME ORIGIN	Folklore	Comments
Castlebellingham	C148_601	15	Bottoms				
Castlebellingham	C148_487	15	River Field				
Castlebellingham	C148_328	15	Middle Field				
Castlebellingham	C148_361	15	The Wood				
Castlebellingham	C148_140	15	Bottoms				
Castlebellingham	C148_282	15	Bottoms				
Castlebellingham	C148_582	15	Well Field				
Castlebellingham	C148_136	15	Number 8 Field				
Castlebellingham	C148_619	15	Hill Field				
Castlebellingham	C148_170	15	The Angle				
Castlebellingham	C148_507	15	The Angle				
Castlebellingham	C148_521	15	The Angle				
Castlebellingham	C148_407	15	The Angle				
Castlebellingham	C148_326	15	The Angle				
Castlebellingham	C148_390	15	The Battery				
Castlebellingham	C148_389	15	The Battery				
Castlebellingham	C148_29	15	The Battery				
Castlebellingham	C148_46	15	The Battery				
Castlebellingham	C148_555	15	The Battery				
Castlebellingham	C148_480	15	The Battery				
Castlebellingham	C148_103	15	The Battery				
Castlebellingham	C148_603	15	The Battery				
Castlebellingham	C148_349	15	The Cresnet				
Castlebellingham	C148_197	15	Fannings' Field				
Castlebellingham	C148_285	15	The High Cresnet				
Castlebellingham	C148_50	15	Vinegar Hill				
Castlebellingham	C148_467	15	Behind the Cottages				
Castlebellingham	C148_436	15	Gravel Quale				
Castlebellingham	C148_20	15	Tipperary				
Castlebellingham	C148_438	15	Tipperary				
Castlebellingham	C148_592	15	Crockdonan				
Castlebellingham	C148_204	15	The Big Field or Crockdonagh				
Castlebellingham	C148_257	15	The Big Field or Crockdonagh				
Castlebellingham	C148_378	15	The Back Field				
Castlebellingham	C148_631	15	Kellys'				
Castlebellingham	C148_451	15	The Plantin Field				
Castlebellingham	C148_428	15	The Plantin Field				
Castlebellingham	C148_87	15	The Mollies				
Castlebellingham	C148_383	15	Garlands' Hill				
Castlebellingham	C148_2	15	The Coach Horse Field				
Castlebellingham	C148_526	15	The Pond Field				

LFNP DATABASE

Townland	ID	GRID	FIELD NAME	PLACE NAME	NAME ORIGIN	Folklore	Comments
Castlebellingham	C148_324	15	The Stripes				
Castlebellingham	C148_581	15	The Stripes				
Castlebellingham	C148_17	15	The Ejectment				
Castlebellingham	C148_235	15	The Lark				
Castlebellingham	C148_236	15	The Lark				
Castlebellingham	C148_610	15	Near Field, Far Field				
Castlebellingham	C148_312	15	Far Dromena, North Bog				
Castlebellingham	C148_41	15	Pond Field, South Bog				
Castlebellingham	C148_31	15	Pier Field				
Castlebellingham	C148_344	15	House Field, Bush Field				
Castlebellingham	C148_60	15	Bush Field				
Castlebellingham	C148_267	15	Bush Field				
Castlebellingham	C148_319	15	Spancell Field, Angle				
Castlebellingham	C148_201	15	Haggard				
Castlebellingham	C148_417	15	Haggard				
Castlebellingham	C148_143	15	Haggard				
Castlebellingham	C148_85	15	Haggard				
Castlebellingham	C148_293	15	Haggard				
Castlebellingham	C148_230	15	Haggard				
Castlebellingham	C148_1	15	Haggard				
Castlebellingham	C148_463	15	Haggard				
Castlebellingham	C148_332	15	Haggard				
Castlebellingham	C148_14	15	Haggard				
Castlebellingham	C148_274	15	Haggard				
Castlebellingham	C148_306	15	Haggard				
Commons (Dromiskin)	C175_32	12	Sports Field				
Commons (Dromiskin)	C175_407	12	No Name				
Commons (Dromiskin)	C175_332	12	Rushy Bottom				
Commons (Dromiskin)	C175_177	12	Haggard Field				This field was used for threshing.
Commons (Dromiskin)	C175_211	12	House Field				
Commons (Dromiskin)	C175_224	12	Seven Acres				
Commons (Dromiskin)	C175_259	12	Dan's Bog				
Commons (Dromiskin)	C175_476	12	No Name				
Commons (Dromiskin)	C175_440	12	No Name				
Commons (Dromiskin)	C175_101	12	No Name				
Commons (Dromiskin)	C175_92	12	No Name				
Commons (Dromiskin)	C175_189	12	No Name				
Commons (Dromiskin)	C175_139	12	No Name				
Commons (Dromiskin)	C175_14	12	No Name				
Commons (Dromiskin)	C175_146	12	No Name				

LFNP DATABASE

Townland	ID	GRID	FIELD NAME	PLACE NAME	NAME ORIGIN	Folklore	Comments
Commons (Dromiskin)	C175_486	12	No Name				
Commons (Dromiskin)	C175_464	12	No Name				
Commons (Dromiskin)	C175_478	12	No Name				
Commons (Dromiskin)	C175_393	12	No Name				
Commons (Dromiskin)	C175_329	12	No Name				
Commons (Dromiskin)	C175_315	12	No Name				
Commons (Dromiskin)	C175_15	12	No Name				
Commons (Dromiskin)	C175_250	12	No Name				
Commons (Dromiskin)	C175_422	12	No Name				
Commons (Dromiskin)	C175_199	12	No Name				
Commons (Dromiskin)	C175_495	12	No Name				
Dromiskin	D226_58	15	Window's Corner				
Dromiskin	D226_236	15	Johnny's Field				
Dromiskin	D226_358	15	New Park				
Dromiskin	D226_135	15	White Hill				
Dromiskin	D226_427	15	Bog Field, Newtown Corner				
Dromiskin	D226_381	15	Bog Field				
Dromiskin	D226_417	15	Hanlons' Field				
Dromiskin	D226_94	15	Hanlons' Field				
Dromiskin	D226_13	15	Hanlons' Field				
							NLI 1795NLI 21F40 f. 41. A map of lands at Whiterath and Dromiskin in the barony and County of Louth. Some tenants and acreage of holdings shown.
Dromiskin	D226_388	15	Lakes				
							NLI 21F40 f. 41. A map of lands at Whiterath and Dromiskin in the barony and County of Louth. Some tenants and acreage of holdings shown.
Dromiskin	D226_180	15	Lakes				

LFNP DATABASE

Townland	ID	GRID	FIELD NAME	PLACE NAME	NAME ORIGIN	Folklore	Comments
Dromiskin	D226_63	15	Lakes				NLI 21F40 f. 41. A map of lands at Whiterath and Dromiskin in the barony and County of Louth. Some tenants and acreage of holdings shown.
Dromiskin	D226_239	15	Lakes				NLI 21F40 f. 41. A map of lands at Whiterath and Dromiskin in the barony and County of Louth. Some tenants and acreage of holdings shown.
Mooretown	M440_203	12	House Field				PRONI D959/M/37 Map of Richard Morgan's holding c.1870.
Mooretown	M440_144	12	Big Meadow				PRONI D959/M/37 Map of Richard Morgan's holding c.1870.
Mooretown	M440_30	12	Big Lakes				PRONI D959/M/37 Map of Richard Morgan's holding c.1870.
Mooretown	M440_60	12	Big Lakes				PRONI D959/M/37 Map of Richard Morgan's holding c.1870.
Mooretown	M440_31	12	Little Lakes				PRONI D959/M/37 Map of Richard Morgan's holding c.1870.
Mooretown	M440_165	12	Little Lakes				PRONI D959/M/37 Map of Richard Morgan's holding c.1870.
Dromiskin	D226_257	15	Sunday's Well				NLI 21F40 f. 41. A map of lands at Whiterath and Dromiskin in the barony and County of Louth. Some tenants and acreage of holdings shown.



LFNP DATABASE

Townland	ID	GRID	FIELD NAME	PLACE NAME	NAME ORIGIN	Folklore	Comments
Dromiskin	D226_283	15	Tubber Thony				NLI 21F40 f. 41. A map of lands at Whiterath and Dromiskin in the barony and County of Louth. Some tenants and acreage of holdings shown.
Dromiskin	D226_208	15	Cooltullagh				NLI 21F40 f. 41. A map of lands at Whiterath and Dromiskin in the barony and County of Louth. Some tenants and acreage of holdings shown.
Dromiskin	D226_108	15	Cooltullagh				NLI 21F40 f. 41. A map of lands at Whiterath and Dromiskin in the barony and County of Louth. Some tenants and acreage of holdings shown.
Dromiskin	D226_321	15	Cooltullagh				NLI 21F40 f. 41. A map of lands at Whiterath and Dromiskin in the barony and County of Louth. Some tenants and acreage of holdings shown.
Dromiskin	D226_229	15	Cooltullagh				NLI 21F40 f. 41. A map of lands at Whiterath and Dromiskin in the barony and County of Louth. Some tenants and acreage of holdings shown.

LFNP DATABASE

Townland	ID	GRID	FIELD NAME	PLACE NAME	NAME ORIGIN	Folklore	Comments
Dromiskin	D226_278	15	Cooltullagh				NLI 21F40 f. 41. A map of lands at Whiterath and Dromiskin in the barony and County of Louth. Some tenants and acreage of holdings shown.
Dromiskin	D226_142	15	Cooltullagh				NLI 21F40 f. 41. A map of lands at Whiterath and Dromiskin in the barony and County of Louth. Some tenants and acreage of holdings shown.
Dromiskin	D226_469	15	Cooltullagh				NLI 21F40 f. 41. A map of lands at Whiterath and Dromiskin in the barony and County of Louth. Some tenants and acreage of holdings shown.
Dromiskin	D226_339	15	Cooltullagh				NLI 21F40 f. 41. A map of lands at Whiterath and Dromiskin in the barony and County of Louth. Some tenants and acreage of holdings shown.
Dromiskin	D226_27	15	High Field, Home Park				NLI 21F40 f. 41. A map of lands at Whiterath and Dromiskin in the barony and County of Louth. Some tenants and acreage of holdings shown.

LFNP DATABASE

Townland	ID	GRID	FIELD NAME	PLACE NAME	NAME ORIGIN	Folklore	Comments
Dromiskin	D226_348	15	High Field, Pigeon Park				NLI 21F40 f. 41. A map of lands at Whiterath and Dromiskin in the barony and County of Louth. Some tenants and acreage of holdings shown.
Dromiskin	D226_314	15	Little Bush Field				NLI 21F40 f. 41. A map of lands at Whiterath and Dromiskin in the barony and County of Louth. Some tenants and acreage of holdings shown.
Dromiskin	D226_199	15	The Furry Field				NLI 21F40 f. 41. A map of lands at Whiterath and Dromiskin in the barony and County of Louth. Some tenants and acreage of holdings shown.
Dromiskin	D226_98	15	The Furry Field				NLI 21F40 f. 41. A map of lands at Whiterath and Dromiskin in the barony and County of Louth. Some tenants and acreage of holdings shown.
Dromiskin	D226_36	15	The Furry Field				NLI 21F40 f. 41. A map of lands at Whiterath and Dromiskin in the barony and County of Louth. Some tenants and acreage of holdings shown.

LFNP DATABASE

Townland	ID	GRID	FIELD NAME	PLACE NAME	NAME ORIGIN	Folklore	Comments
Dromiskin	D226_175	15	Big Bush Field				NLI 21F40 f. 41. A map of lands at Whiterath and Dromiskin in the barony and County of Louth. Some tenants and acreage of holdings shown.
Dromiskin	D226_318	15	Big Bush Field				NLI 21F40 f. 41. A map of lands at Whiterath and Dromiskin in the barony and County of Louth. Some tenants and acreage of holdings shown.
Dromiskin	D226_460	15	Big Bush Field				NLI 21F40 f. 41. A map of lands at Whiterath and Dromiskin in the barony and County of Louth. Some tenants and acreage of holdings shown.
Dromiskin	D226_473	15	Big Bush Field				NLI 21F40 f. 41. A map of lands at Whiterath and Dromiskin in the barony and County of Louth. Some tenants and acreage of holdings shown.
Dromiskin	D226_242	15	Big Bush Field				NLI 21F40 f. 41. A map of lands at Whiterath and Dromiskin in the barony and County of Louth. Some tenants and acreage of holdings shown.

LFNP DATABASE

Townland	ID	GRID	FIELD NAME	PLACE NAME	NAME ORIGIN	Folklore	Comments
Dromiskin	D226_79	15	Big Cumming Green				NLI 21F40 f. 41. A map of lands at Whiterath and Dromiskin in the barony and County of Louth. Some tenants and acreage of holdings shown.
Dromiskin	D226_422	15	Big Cumming Green				NLI 21F40 f. 41. A map of lands at Whiterath and Dromiskin in the barony and County of Louth. Some tenants and acreage of holdings shown.
Dromiskin	D226_297	15	Ballybatt				NLI 21F40 f. 41. A map of lands at Whiterath and Dromiskin in the barony and County of Louth. Some tenants and acreage of holdings shown.
Dromiskin	D226_238	15	Ballybatt				NLI 21F40 f. 41. A map of lands at Whiterath and Dromiskin in the barony and County of Louth. Some tenants and acreage of holdings shown.
Dromiskin	D226_418	15	Ballybatt				NLI 21F40 f. 41. A map of lands at Whiterath and Dromiskin in the barony and County of Louth. Some tenants and acreage of holdings shown.

LFNP DATABASE

Townland	ID	GRID	FIELD NAME	PLACE NAME	NAME ORIGIN	Folklore	Comments
Dromiskin	D226_189	15	Ballybatt				NLI 21F40 f. 41. A map of lands at Whiterath and Dromiskin in the barony and County of Louth. Some tenants and acreage of holdings shown.
Dromiskin	D226_259	15	Ballybatt				NLI 21F40 f. 41. A map of lands at Whiterath and Dromiskin in the barony and County of Louth. Some tenants and acreage of holdings shown.
Dromiskin	D226_247	15	Ballybatt				NLI 21F40 f. 41. A map of lands at Whiterath and Dromiskin in the barony and County of Louth. Some tenants and acreage of holdings shown.
Dromiskin	D226_231	15	Crossabullogh				NLI 21F40 f. 41. A map of lands at Whiterath and Dromiskin in the barony and County of Louth. Some tenants and acreage of holdings shown.
Dromiskin	D226_5	15	Honey Parks				NLI 21F40 f. 41. A map of lands at Whiterath and Dromiskin in the barony and County of Louth. Some tenants and acreage of holdings shown.
Broughattin	B112_12	4	Garrai Ur				
Broughattin	B112_30	4	McAdorey's Style				
Proleek	P531_77	4	Biddy McEvitt's Field				
Proleek	P531_97	4	Bourltree				
Proleek	P531_93	4	Sraith				
Proleek	P531_180	4	Sraith				

LFNP DATABASE

Townland	ID	GRID	FIELD NAME	PLACE NAME	NAME ORIGIN	Folklore	Comments
Proleek	P531_231	4	Sraith				
Proleek	P531_232	4	Sraith				
Proleek	P531_172	4	The Clairine				
Culfore	C203_25	4	The Fardy Field				
Culfore	C203_43	4	The Ten Acre Field				
Culfore	C203_22	4	Commonage Field				
Culfore	C203_54	4	John Boyle's Field				
Ballymakellett	B62_80	4	Garra Rushie Mhor				
Ballymakellett	B62_184	4	Cnap an Bhothair				
Ballymakellett	B62_26	4	The Spa Field				
Aclint	A2_0001	13	The Hill Field				Source: Reaghstown Newsletter, January 2012. No known location.
Aclint	A2_0003	13	The School Field				Source: Reaghstown Newsletter, January 2012. No known location.
Aclint	A2_0004	13	The Mount Field				Source: Reaghstown Newsletter, January 2012. No known location.
Aclint	A2_0005	13	Lynchs' Meadow				Source: Reaghstown Newsletter, January 2012. No known location.
Aclint	A2_0006	13	Breens' Bog				Source: Reaghstown Newsletter, January 2012. No known location.
Aclint	A2_0007	13	Croc Harrow				Source: Reaghstown Newsletter, January 2012. No known location.
Aclint	A2_0008	13	Butlers' Field				Source: Reaghstown Newsletter, January 2012. No known location.

LFNP DATABASE

Townland	ID	GRID	FIELD NAME	PLACE NAME	NAME ORIGIN	Folklore	Comments
Aclint	A2_0009	13	The Cricks				Source: Reaghstown Newsletter, January 2012. No known location.
Aclint	A2_0010	13	The Meadow Wire				Source: Reaghstown Newsletter, January 2012. No known location.
Aclint	A2_0011	13	Alec's Field				Source: Reaghstown Newsletter, January 2012. No known location.
Aclint	A2_0012	13	The Clover Field				Source: Reaghstown Newsletter, January 2012. No known location.
Aclint	A2_0013	13	Fay's Garden				Source: Reaghstown Newsletter, January 2012. No known location.
Aclint	A2_0014	13	The Wild Acre				Source: Reaghstown Newsletter, January 2012. No known location.
Aclint	A2_0015	13	The Big Field				Source: Reaghstown Newsletter, January 2012. No known location.
Aclint	A2_0016	13	Kitty's Field				Source: Reaghstown Newsletter, January 2012. No known location.
Aclint	A2_0017	13	The Bog Field				Source: Reaghstown Newsletter, January 2012. No known location.
Aclint	A2_0018	13	Alec's Bottom				Source: Reaghstown Newsletter, January 2012. No known location.



LFNP DATABASE

Townland	ID	GRID	FIELD NAME	PLACE NAME	NAME ORIGIN	Folklore	Comments
Aclint	A2_0019	13	The Field at the Marl Hole				Source: Reaghstown Newsletter, January 2012. No known location.
Aclint	A2_0020	13	The Long Meadow				Source: Reaghstown Newsletter, January 2012. No known location.
Aclint	A2_0021	13	Peter Byrne's Corner				Source: Reaghstown Newsletter, January 2012. No known location.
Aclint	A2_0022	13	The Strawberry Field				Source: Reaghstown Newsletter, January 2012. No known location.
Aclint	A2_0023	13	The Woe Field				Source: Reaghstown Newsletter, January 2012. No known location.
Aclint	A2_0024	13	Loch an Cladaigh				Source: Reaghstown Newsletter, January 2012. No known location.
Cloghanmoyle	C165_0001	13	The Rock Field				Source: Reaghstown Newsletter, January 2012. No known location.
Cloghanmoyle	C165_0002	13	The Bog Field				Source: Reaghstown Newsletter, January 2012. No known location.
Cloghanmoyle	C165_0003	13	The Flat Field				Source: Reaghstown Newsletter, January 2012. No known location.
Cloghanmoyle	C165_0004	13	The Orchard Field				Source: Reaghstown Newsletter, January 2012. No known location.

LFNP DATABASE

Townland	ID	GRID	FIELD NAME	PLACE NAME	NAME ORIGIN	Folklore	Comments
Cloghanmoyle	C165_0005	13	The Gurri Yard				Source: Reaghstown Newsletter, January 2012. No known location.
Cloghanmoyle	C165_0006	13	The Well Field				Source: Reaghstown Newsletter, January 2012. No known location.
Rathory	R562_0001	14	The Bridge Field				Source: Reaghstown Newsletter, January 2012. No known location.
Rathory	R562_0002	14	The Carrick				Source: Reaghstown Newsletter, January 2012. No known location.
Rathory	R562_0003	14	The Bitty Man's Field				Source: Reaghstown Newsletter, January 2012. No known location.
Rathneestin	R560_0001	14	The Black Field				Source: Reaghstown Newsletter, January 2012. No known location.
Rathneestin	R560_0002	14	The Callings Field				Source: Reaghstown Newsletter, January 2012. No known location.
Rathneestin	R560_0003	14	Cnoc Field				Source: Reaghstown Newsletter, January 2012. No known location.
Rathneestin	R560_0004	14	Kitty's Field				Source: Reaghstown Newsletter, January 2012. No known location.
Rathneestin	R560_0005	14	Biddy's Field				Source: Reaghstown Newsletter, January 2012. No known location.

LFNP DATABASE

Townland	ID	GRID	FIELD NAME	PLACE NAME	NAME ORIGIN	Folklore	Comments
Rathneestin	R560_0006	14	Cathy's Field				Source: Reaghstown Newsletter, January 2012. No known location.
Rathneestin	R560_0007	14	Cool a Wella				Source: Reaghstown Newsletter, January 2012. No known location.
Rathneestin	R560_0008	14	Jennet Rock				Source: Reaghstown Newsletter, January 2012. No known location.
Cavanrobert	C158_0001	14	The Keils				Source: Reaghstown Newsletter, January 2012. No known location.
Cavanrobert	C158_0002	14	The Mullamore				Source: Reaghstown Newsletter, January 2012. No known location.
Cavanrobert	C158_0003	14	The Key Field				Source: Reaghstown Newsletter, January 2012. No known location.
Cavanrobert	C158_0004	14	Nickies				Source: Reaghstown Newsletter, January 2012. No known location.
Cavanrobert	C158_0005	14	The Bullock Field				Source: Reaghstown Newsletter, January 2012. No known location.
Cavanrobert	C158_0006	14	The Pantamore				Source: Reaghstown Newsletter, January 2012. No known location.
Cavanrobert	C158_0007	14	Paddy Campbell's				Source: Reaghstown Newsletter, January 2012. No known location.

LFNP DATABASE

Townland	ID	GRID	FIELD NAME	PLACE NAME	NAME ORIGIN	Folklore	Comments
Annagh	A12_0001	13	Para Taas				Source: Reaghstown Newsletter, January 2012. No known location.
Annagh	A12_0002	13	Back of the Shed				Source: Reaghstown Newsletter, January 2012. No known location.
Annagh	A12_0003	13	Front Field				Source: Reaghstown Newsletter, January 2012. No known location.
Annagh	A12_0004	13	River Field				Source: Reaghstown Newsletter, January 2012. No known location.
Annagh	A12_0005	13	Fort Field				Source: Reaghstown Newsletter, January 2012. No known location.
Annagh	A12_0006	13	Field Beside Mat McGahon's				Source: Reaghstown Newsletter, January 2012. No known location.
Annagh	A12_0007	13	Liscarron				Source: Reaghstown Newsletter, January 2012. No known location.
Rathbody	R542_0001	11	The Rabbit Field				Source: Reaghstown Newsletter, January 2012. No known location.
Arthurstown Little	A30_0001	14	Crawley's Field				Source: Reaghstown Newsletter, January 2012. No known location.
Arthurstown Little	A30_0002	14	The Bog Field				Source: Reaghstown Newsletter, January 2012. No known location.

LFNP DATABASE

Townland	ID	GRID	FIELD NAME	PLACE NAME	NAME ORIGIN	Folklore	Comments
Arthurstown Little	A30_0003	14	The Plantation Field				Source: Reaghstown Newsletter, January 2012. No known location.
Arthurstown Little	A30_0004	14	Kearneys' Field				Source: Reaghstown Newsletter, January 2012. No known location.
Arthurstown Little	A30_0005	14	The Middle Field				Source: Reaghstown Newsletter, January 2012. No known location.
Arthurstown Little	A30_0006	14	The Home Field				Source: Reaghstown Newsletter, January 2012. No known location.
Charlestown	C160_0001	14	Hillard Field				Source: Reaghstown Newsletter, January 2012. No known location.
Charlestown	C160_0002	14	Carry (Carries) Field				Source: Reaghstown Newsletter, January 2012. No known location.
Charlestown	C160_0003	14	The Long Field				Source: Reaghstown Newsletter, January 2012. No known location.
Charlestown	C160_0004	14	The High Mulla Drillin				Source: Reaghstown Newsletter, January 2012. No known location.
Charlestown	C160_0005	14	The Lower Mulla Drillin				Source: Reaghstown Newsletter, January 2012. No known location.
Charlestown	C160_0006	14	Lennons' Field				Source: Reaghstown Newsletter, January 2012. No known location.

LFNP DATABASE

Townland	ID	GRID	FIELD NAME	PLACE NAME	NAME ORIGIN	Folklore	Comments
Charlestown	C160_0007	14	Church Meadow				Source: Reaghstown Newsletter, January 2012. No known location.
Charlestown	C160_0008	14	Well Field				Source: Reaghstown Newsletter, January 2012. No known location.
Charlestown	C160_0009	14	Black Meadow				Source: Reaghstown Newsletter, January 2012. No known location.
Cardistown	C123_0001	13	Shanwilla				Source: Reaghstown Newsletter, January 2012. No known location.
Cardistown	C123_0002	13	Coniva				Source: Reaghstown Newsletter, January 2012. No known location.
Cardistown	C123_0003	13	Middle Field				Source: Reaghstown Newsletter, January 2012. No known location.
Cardistown	C123_0004	13	Paddock				Source: Reaghstown Newsletter, January 2012. No known location.
Cardistown	C123_0005	13	Ten Acres				Source: Reaghstown Newsletter, January 2012. No known location.
Cardistown	C123_0006	13	Dalton Field				Source: Reaghstown Newsletter, January 2012. No known location.
Cardistown	C123_0007	13	The Bull Field				Source: Reaghstown Newsletter, January 2012. No known location.

LFNP DATABASE

Townland	ID	GRID	FIELD NAME	PLACE NAME	NAME ORIGIN	Folklore	Comments
Cardistown	C123_0008	13	Lime Kill				Source: Reaghstown Newsletter, January 2012. No known location.
Cardistown	C123_0009	13	Well Field				Source: Reaghstown Newsletter, January 2012. No known location.
Cardistown	C123_0010	13	Anne's Field				Source: Reaghstown Newsletter, January 2012. No known location.
Cardistown	C123_0011	13	Little Coras				Source: Reaghstown Newsletter, January 2012. No known location.
Cardistown	C123_0012	13	Brown's Rock				Source: Reaghstown Newsletter, January 2012. No known location.
Churchtown	C163_0001	13	Ledon Field				Source: Reaghstown Newsletter, January 2012. No known location.
Cookstown	C179_0001	14	Black Meadow				Source: Reaghstown Newsletter, January 2012. No known location.
Cookstown	C179_0002	14	Mullagh More				Source: Reaghstown Newsletter, January 2012. No known location.
Rogerstown	R580_0001	13	Little Old Town				Source: Reaghstown Newsletter, January 2012. No known location.
Rogerstown	R580_0002	13	Big Old Town				Source: Reaghstown Newsletter, January 2012. No known location.

LFNP DATABASE

Townland	ID	GRID	FIELD NAME	PLACE NAME	NAME ORIGIN	Folklore	Comments
Rogerstown	R580_0003	13	Eight Acres				Source: Reaghstown Newsletter, January 2012. No known location.
Rogerstown	R580_0004	13	Crick a Wee				Source: Reaghstown Newsletter, January 2012. No known location.
Lagan	L370_0001	13	Beggars Town				Source: Reaghstown Newsletter, January 2012. No known location.
Cornamucklagh	C189_36	2	The Walls of Troy, The White Reeks, An Sruthán [sra:n], Barr na mBealach [ba:r na mala]				Ní Mhurchú, R. Logaimneacha Ó Méith.(2000).
Cornamucklagh	C189_161	2	The Plans				Ní Mhurchú, R. Logaimneacha Ó Méith.(2000).
Cornamucklagh	C189_322	2	The Plans				Ní Mhurchú, R. Logaimneacha Ó Méith.(2000).
Cornamucklagh	C189_162	2	The Plans				Ní Mhurchú, R. Logaimneacha Ó Méith.(2000).
Cornamucklagh	C189_88	2	The Plans				Ní Mhurchú, R. Logaimneacha Ó Méith.(2000).
Cornamucklagh	C189_86	2	The Plans				Ní Mhurchú, R. Logaimneacha Ó Méith.(2000).
Cornamucklagh	C189_393	2	An Malaidh Búí ['mali: bi:]		The yellow brow.		Ní Mhurchú, R. Logaimneacha Ó Méith.(2000).
Cornamucklagh	C189_106	2	Poll an Mhadaidh ['pula, wadi:]		The dog's hole.		Ní Mhurchú, R. Logaimneacha Ó Méith.(2000).
Cornamucklagh	C189_98	2	Abhainn an Taobh Garbh, Abhainn a' Chontae or Abhainn na Coigríche		Rough hill side.		Ní Mhurchú, R. Logaimneacha Ó Méith.(2000).



LFNP DATABASE

Townland	ID	GRID	FIELD NAME	PLACE NAME	NAME ORIGIN	Folklore	Comments
Cornamucklagh	C189_197	2	Páirc an tSleibhe [pa:rk a t'l'e:vas]		The mountain side.		Ní Mhurchú, R. Logaimneacha Ó Méith.(2000).
Cornamucklagh	C189_59	2	Páirc Neilí Bháin [ne'l'i ba:ns]		Neili Bawn's		Ní Mhurchú, R. Logaimneacha Ó Méith.(2000).
Cornamucklagh	C189_287	2	Páirc Neilí Bháin [ne'l'i ba:ns]		Neili Bawn's		Ní Mhurchú, R. Logaimneacha Ó Méith.(2000).
Cornamucklagh	C189_104	2	An Béitín [be:t'as]		The field of the top burnt soil.		Ní Mhurchú, R. Logaimneacha Ó Méith.(2000).
Cornamucklagh	C189_233	2	An Béitín [be:t'as]		The field of the top burnt soil.		Ní Mhurchú, R. Logaimneacha Ó Méith.(2000).
Cornamucklagh	C189_146	2	An Cnoc Rua [Kronk rua]		The red hill.		Ní Mhurchú, R. Logaimneacha Ó Méith.(2000).
Cornamucklagh	C189_80	2	An Cnoc Rua [Kronk rua]		The red hill.		Ní Mhurchú, R. Logaimneacha Ó Méith.(2000).
Cornamucklagh	C189_328	2	An Glac [Glak]		The hollow. Tá cupla teach le fail san áit seo.		Ní Mhurchú, R. Logaimneacha Ó Méith.(2000).
Cornamucklagh	C189_222	2	An Glac [Glak]		The hollow. Tá cupla teach le fail san áit seo.		Ní Mhurchú, R. Logaimneacha Ó Méith.(2000).
Cornamucklagh	C189_26	2	An Glac [Glak]		The hollow. Tá cupla teach le fail san áit seo.		Ní Mhurchú, R. Logaimneacha Ó Méith.(2000).
Cornamucklagh	C189_40	2	An Glac [Glak]		The hollow. Tá cupla teach le fail san áit seo.		Ní Mhurchú, R. Logaimneacha Ó Méith.(2000).
Cornamucklagh	C189_159	2	An Glac [Glak]		The hollow. Tá cupla teach le fail san áit seo.		Ní Mhurchú, R. Logaimneacha Ó Méith.(2000).
Cornamucklagh	C189_223	2	An Glac [Glak]		The hollow. Tá cupla teach le fail san áit seo.		Ní Mhurchú, R. Logaimneacha Ó Méith.(2000).

LFNP DATABASE

Townland	ID	GRID	FIELD NAME	PLACE NAME	NAME ORIGIN	Folklore	Comments
Cornamucklagh	C189_284	2	An Garrdha Glas [gar. Glas]		The green garden.		Ní Mhurchú, R. Logaimneacha Ó Méith.(2000).
Cornamucklagh	C189_371	2	An Log Mór [leg mo:r]		The big hollow. Duradh liom mbíodh tobar mór anseo tráth, ach chlúdaigh an Chomhairle Chontae é.		Ní Mhurchú, R. Logaimneacha Ó Méith.(2000).
Cornamucklagh	C189_115	2	Bóthar (b'fheidir Barr) na hEanga [ba:r na hanka]		Notch Road.		Ní Mhurchú, R. Logaimneacha Ó Méith.(2000).
Cornamucklagh	C189_176	2	Cnoc na Scéithe [kronk n. ski:a]		The hill of the thorn bushes.		Ní Mhurchú, R. Logaimneacha Ó Méith.(2000).
Cornamucklagh	C189_389	2	Cnoc na Scéithe [kronk n. ski:a]		The hill of the thorn bushes.		Ní Mhurchú, R. Logaimneacha Ó Méith.(2000).
Cornamucklagh	C189_241	2	Màrraich Readóir [mori: re:drs]		The stargazer's sheep-pen.		Ní Mhurchú, R. Logaimneacha Ó Méith.(2000).
Cornamucklagh	C189_338	2	Carn Ailt ['karnal's']		The cairn ravine.		Ní Mhurchú, R. Logaimneacha Ó Méith.(2000).
Cornamucklagh	C189_160	2	An Bainseach Bán [ban's']		The fair green.		Ní Mhurchú, R. Logaimneacha Ó Méith.(2000).
Cornamucklagh	C189_118	2	An Bainseach Bán [ban's']		The fair green.		Ní Mhurchú, R. Logaimneacha Ó Méith.(2000).
Cornamucklagh	C189_314	2	An Cnoc Corr [kronk kor]		The round hill.		Ní Mhurchú, R. Logaimneacha Ó Méith.(2000).
Cornamucklagh	C189_381	2	An Cnoc Corr [kronk kor]		The round hill.		Ní Mhurchú, R. Logaimneacha Ó Méith.(2000).
Cornamucklagh	C189_186	2	Reekies Hill				Ní Mhurchú, R. Logaimneacha Ó Méith.(2000).
Cornamucklagh	C189_348	2	Alt an Phúca [Alt a fu:ka]		Ghost ravine.		Ní Mhurchú, R. Logaimneacha Ó Méith.(2000).

LFNP DATABASE

Townland	ID	GRID	FIELD NAME	PLACE NAME	NAME ORIGIN	Folklore	Comments
Cornamucklagh	C189_76	2	Coille Chnoc an Phoirt [kila kruká fur't']		The wood of port hill.		Ní Mhurchú, R. Logaimneacha Ó Méith.(2000).
Cornamucklagh	C189_150	2	Roilig Chnoc a' Phuirt				Ní Mhurchú, R. Logaimneacha Ó Méith.(2000).
Cornamucklagh	C189_94	2	An Lúbaidh [lu:bi:]		The loop.		Ní Mhurchú, R. Logaimneacha Ó Méith.(2000).
Cornamucklagh	C189_151	2	Droichead Doirbhic Big				Ní Mhurchú, R. Logaimneacha Ó Méith.(2000).
Cornamucklagh	C189_82	2	Droichead a' Rácáin or Quann's Bridge				Ní Mhurchú, R. Logaimneacha Ó Méith.(2000).
Lislea	L380_334	2	Log na bhFiach [leg na ví:a]		The hollow of the ravens.		Ní Mhurchú, R. Logaimneacha Ó Méith.(2000).
Lislea	L380_348	2	Páirc Pheadair [pa:rk fe:dar], Tamhnach Feamnaigh ['tamla 'famla]		Peadar's field.		Ní Mhurchú, R. Logaimneacha Ó Méith.(2000).
Lislea	L380_257	2	Siongán?? [t'urnja], Rocán ['ro:gan]		Pismire?		Ní Mhurchú, R. Logaimneacha Ó Méith.(2000).
Lislea	L380_84	2	Fuarán [fo:ran]		The spring.		Ní Mhurchú, R. Logaimneacha Ó Méith.(2000).
Lislea	L380_339	2	An Bancán [bonkan mo:r]		The big bank.		Ní Mhurchú, R. Logaimneacha Ó Méith.(2000).
Lislea	L380_244	2	An Béitín úr [b'e:t'an u:r], Páirc an Clover [pa:rk a kl:ovar]		The new grass burnt field. The Clover Field.		Ní Mhurchú, R. Logaimneacha Ó Méith.(2000).
Lislea	L380_278	2	The Pound Field, Lios Léith [l'is le:]				Ní Mhurchú, R. Logaimneacha Ó Méith.(2000).
Lislea	L380_396	2	An Pháirc Iúir [pa:rk y'u:r]		The yew tree field.		Ní Mhurchú, R. Logaimneacha Ó Méith.(2000).

LFNP DATABASE

Townland	ID	GRID	FIELD NAME	PLACE NAME	NAME ORIGIN	Folklore	Comments
Lislea	L380_369	2	An Choille		The wood.		Ní Mhurchú, R. Logaimneacha Ó Méith.(2000).
Lislea	L380_193	2	Garrdha Stephen ['gar sti:v.n']		Stephen's garden.		Ní Mhurchú, R. Logaimneacha Ó Méith.(2000).
Lislea	L380_208	2	Sceada na Feannóige [sk'id a 'vaNal]		The spotted place of the raven.		Ní Mhurchú, R. Logaimneacha Ó Méith.(2000).
Lislea	L380_265	2	Cnoc na hEanga [krok na hanka]		Notch hill.		Ní Mhurchú, R. Logaimneacha Ó Méith.(2000).
Lislea	L380_181	2	An Cheithre Bhuidheach Bui [k'er'a wi]		The four small or yellow bits.		Ní Mhurchú, R. Logaimneacha Ó Méith.(2000).
Lislea	L380_108	2	An Cheithre Bhuidheach Bui [k'er'a wi]		The four small or yellow bits.		Ní Mhurchú, R. Logaimneacha Ó Méith.(2000).
Lislea	L380_158	2	Na Coillte [kil't']		The woods.		Ní Mhurchú, R. Logaimneacha Ó Méith.(2000).
Lislea	L380_342	2	Na Coillte [kil't']		The woods.		Ní Mhurchú, R. Logaimneacha Ó Méith.(2000).
Lislea	L380_95	2	Na Coillte [kil't']		The woods.		Ní Mhurchú, R. Logaimneacha Ó Méith.(2000).
Lislea	L380_376	2	Na Coillte [kil't']		The woods.		Ní Mhurchú, R. Logaimneacha Ó Méith.(2000).
Lislea	L380_216	2	Na Coillte [kil't']		The woods.		Ní Mhurchú, R. Logaimneacha Ó Méith.(2000).
Lislea	L380_46	2	Na Coillte [kil't']		The woods.		Ní Mhurchú, R. Logaimneacha Ó Méith.(2000).
Lislea	L380_172	2	An Béitín [b'e:t'an]		Burnt grass field.		Ní Mhurchú, R. Logaimneacha Ó Méith.(2000).

LFNP DATABASE

Townland	ID	GRID	FIELD NAME	PLACE NAME	NAME ORIGIN	Folklore	Comments
Lislea	L380_218	2	Singers Road				Ní Mhurchú, R. Logaimneacha Ó Méith.(2000).
Lislea	L380_258	2	An Cnoc Bán [kruk ba:n]		The white hill.		Ní Mhurchú, R. Logaimneacha Ó Méith.(2000).
Lislea	L380_164	2	An Cnoc Bán [kruk ba:n]		The white hill.		Ní Mhurchú, R. Logaimneacha Ó Méith.(2000).
Lislea	L380_308	2	An Cnoc Bán [kruk ba:n]		The white hill.		Ní Mhurchú, R. Logaimneacha Ó Méith.(2000).
Lislea	L380_397	2	An Cnoc Bán [kruk ba:n]		The white hill.		Ní Mhurchú, R. Logaimneacha Ó Méith.(2000).
Lislea	L380_105	2	An Cnoc Bán [kruk ba:n]		The white hill.		Ní Mhurchú, R. Logaimneacha Ó Méith.(2000).
Lislea	L380_37	2	An Cnoc Bán [kruk ba:n]		The white hill.		Ní Mhurchú, R. Logaimneacha Ó Méith.(2000).
Lislea	L380_85	2	An Bhainseach [ba:ns'a]		The lawn.		Ní Mhurchú, R. Logaimneacha Ó Méith.(2000).
Lislea	L380_344	2	An Bhainseach [ba:ns'a]		The lawn.		Ní Mhurchú, R. Logaimneacha Ó Méith.(2000).
Lislea	L380_27	2	An Bhainseach [ba:ns'a]		The lawn.		Ní Mhurchú, R. Logaimneacha Ó Méith.(2000).
Lislea	L380_204	2	An Bhainseach [ba:ns'a]		The lawn.		Ní Mhurchú, R. Logaimneacha Ó Méith.(2000).
Lislea	L380_94	2	An Bhainseach [ba:ns'a]		The lawn.		Ní Mhurchú, R. Logaimneacha Ó Méith.(2000).
Lislea	L380_22	2	An Bhainseach [ba:ns'a]		The lawn.		Ní Mhurchú, R. Logaimneacha Ó Méith.(2000).

LFNP DATABASE

Townland	ID	GRID	FIELD NAME	PLACE NAME	NAME ORIGIN	Folklore	Comments
Lislea	L380_379	2	An Bhainseach [ba:ns'a]		The lawn.		Ní Mhurchú, R. Logaimneacha Ó Méith.(2000).
Lislea	L380_221	2	An Bhainseach [ba:ns'a]		The lawn.		Ní Mhurchú, R. Logaimneacha Ó Méith.(2000).
Lislea	L380_151	2	An Bhainseach [ba:ns'a]		The lawn.		Ní Mhurchú, R. Logaimneacha Ó Méith.(2000).
Lislea	L380_129	2	An Bhainseach [ba:ns'a]		The lawn.		Ní Mhurchú, R. Logaimneacha Ó Méith.(2000).
Lislea	L380_93	2	An Bhainseach [ba:ns'a]		The lawn.		Ní Mhurchú, R. Logaimneacha Ó Méith.(2000).
Lislea	L380_107	2	An Bhainseach [ba:ns'a]		The lawn.		Ní Mhurchú, R. Logaimneacha Ó Méith.(2000).
Lislea	L380_33	2	An Bhainseach [ba:ns'a]		The lawn.		Ní Mhurchú, R. Logaimneacha Ó Méith.(2000).
Lislea	L380_111	2	An Bhainseach [ba:ns'a]		The lawn.		Ní Mhurchú, R. Logaimneacha Ó Méith.(2000).
Knocknagoran	K367_401	5	Na Léanta and Cnoc na hAitinne				Ní Mhurchú, R. Logaimneacha Ó Méith.(2000).
Knocknagoran	K367_34	5	Na Léanta and Cnoc na hAitinne				Ní Mhurchú, R. Logaimneacha Ó Méith.(2000).
Knocknagoran	K367_449	5	Na Léanta and Cnoc na hAitinne				Ní Mhurchú, R. Logaimneacha Ó Méith.(2000).
Knocknagoran	K367_279	5	Na Léanta and Cnoc na hAitinne				Ní Mhurchú, R. Logaimneacha Ó Méith.(2000).
Knocknagoran	K367_163	5	Na Léanta and Cnoc na hAitinne				Ní Mhurchú, R. Logaimneacha Ó Méith.(2000).

LFNP DATABASE

Townland	ID	GRID	FIELD NAME	PLACE NAME	NAME ORIGIN	Folklore	Comments
Knocknagoran	K367_467	5	Na Léanta and Cnoc na hAitinne				Ní Mhurchú, R. Logaimneacha Ó Méith.(2000).
Knocknagoran	K367_201	5	Na Léanta and Cnoc na hAitinne				Ní Mhurchú, R. Logaimneacha Ó Méith.(2000).
Knocknagoran	K367_192	5	Na Léanta and Cnoc na hAitinne				Ní Mhurchú, R. Logaimneacha Ó Méith.(2000).
Knocknagoran	K367_193	5	Na Léanta and Cnoc na hAitinne				Ní Mhurchú, R. Logaimneacha Ó Méith.(2000).
Knocknagoran	K367_121	5	The Fort				Ní Mhurchú, R. Logaimneacha Ó Méith.(2000).
Knocknagoran	K367_397	5	The Fort				Ní Mhurchú, R. Logaimneacha Ó Méith.(2000).
Knocknagoran	K367_394	5	An Coillte [k'ili:s]		The wood.		Ní Mhurchú, R. Logaimneacha Ó Méith.(2000).
Knocknagoran	K367_130	5	An Coillte [k'ili:s]		The wood.		Ní Mhurchú, R. Logaimneacha Ó Méith.(2000).
Knocknagoran	K367_109	5	An Coillte [k'ili:s]		The wood.		Ní Mhurchú, R. Logaimneacha Ó Méith.(2000).
Knocknagoran	K367_221	5	Cnoc na hEaglaise [kruk na 'haglas'a]		The hill of the church.		Ní Mhurchú, R. Logaimneacha Ó Méith.(2000).
Knocknagoran	K367_165	5	An Màrraich Beag [mari: beg]				Ní Mhurchú, R. Logaimneacha Ó Méith.(2000).
Knocknagoran	K367_92	5	An Màrraich Beag [mari: beg]				Ní Mhurchú, R. Logaimneacha Ó Méith.(2000).
Knocknagoran	K367_39	5	Chapel Hill				Ní Mhurchú, R. Logaimneacha Ó Méith.(2000).

LFNP DATABASE

Townland	ID	GRID	FIELD NAME	PLACE NAME	NAME ORIGIN	Folklore	Comments
Knocknagoran	K367_74	5	The Far Field				Ní Mhurchú, R. Logaimneacha Ó Méith.(2000).
Knocknagoran	K367_0	5	An Pháirc Mhór [pa:rk mo:r]				Ní Mhurchú, R. Logaimneacha Ó Méith.(2000).
Knocknagoran	K367_396	5	An Pháirc Mhór [pa:rk mo:r]				Ní Mhurchú, R. Logaimneacha Ó Méith.(2000).
Knocknagoran	K367_256	5	An Pháirc Mhór [pa:rk mo:r]				Ní Mhurchú, R. Logaimneacha Ó Méith.(2000).
Knocknagoran	K367_188	5	An Pháirc Mhór [pa:rk mo:r]				Ní Mhurchú, R. Logaimneacha Ó Méith.(2000).
Knocknagoran	K367_184	5	An Pháirc Mhór [pa:rk mo:r]				Ní Mhurchú, R. Logaimneacha Ó Méith.(2000).
Knocknagoran	K367_377	5	Chapel Hill				Ní Mhurchú, R. Logaimneacha Ó Méith.(2000).
Knocknagoran	K367_195	5	Páirc an Ghiní [pa:rk a g'ini:]		The guinea field.		Ní Mhurchú, R. Logaimneacha Ó Méith.(2000).
Knocknagoran	K367_9	5	Abhainn a'Roithleainn?		Roithleán = whirling motion.		Ní Mhurchú, R. Logaimneacha Ó Méith.(2000).
Knocknagoran	K367_56	5	An Lios Dubh				Ní Mhurchú, R. Logaimneacha Ó Méith.(2000).
Tullaghomeath	T652_16	5	Páirc an Easa ['pa:rk 'nas]				Ní Mhurchú, R. Logaimneacha Ó Méith.(2000).
Tullaghomeath	T652_77	5	An Pháirc [pa:rk]				Ní Mhurchú, R. Logaimneacha Ó Méith.(2000).
Tullaghomeath	T652_66	5	An Pháirc [pa:rk]				Ní Mhurchú, R. Logaimneacha Ó Méith.(2000).



LFNP DATABASE

Townland	ID	GRID	FIELD NAME	PLACE NAME	NAME ORIGIN	Folklore	Comments
Tullaghomeath	T652_52	5	An Bóthairín Lathach ['bo:ri:n,la]				Ní Mhurchú, R. Logaimneacha Ó Méith.(2000).
Tullaghomeath	T652_87	5	Páirc Amuigh ['pa:rkamwi:], The Hill		The outside field.		Ní Mhurchú, R. Logaimneacha Ó Méith.(2000).
Tullaghomeath	T652_55	5	Mata Rua's Rock				Ní Mhurchú, R. Logaimneacha Ó Méith.(2000).
Tullaghomeath	T652_20	5	Mountain Gardens				Ní Mhurchú, R. Logaimneacha Ó Méith.(2000).
Tullaghomeath	T652_99	5	['moni:,widari:]?				Ní Mhurchú, R. Logaimneacha Ó Méith.(2000).
Tullaghomeath	T652_37	5	Mountain Field				Ní Mhurchú, R. Logaimneacha Ó Méith.(2000).
Tullaghomeath	T652_48	5	The Big Field				Ní Mhurchú, R. Logaimneacha Ó Méith.(2000).
Tullaghomeath	T652_64	5	The Meadow				Ní Mhurchú, R. Logaimneacha Ó Méith.(2000).
Tullaghomeath	T652_40	5	The Meadow				Ní Mhurchú, R. Logaimneacha Ó Méith.(2000).
Tullaghomeath	T652_17	5	The Field Behind the House				Ní Mhurchú, R. Logaimneacha Ó Méith.(2000).
Tullaghomeath	T652_51	5	Páirc Amuigh ['pa:rkamwi:]		The outside field.		Ní Mhurchú, R. Logaimneacha Ó Méith.(2000).
Tullaghomeath	T652_26	5	The Wee Field				Ní Mhurchú, R. Logaimneacha Ó Méith.(2000).
Tullaghomeath	T652_49	5	The Bog				Ní Mhurchú, R. Logaimneacha Ó Méith.(2000).

LFNP DATABASE

Townland	ID	GRID	FIELD NAME	PLACE NAME	NAME ORIGIN	Folklore	Comments
Tullaghomeath	T652_91	5	The Bush Field				Ní Mhurchú, R. Logaimneacha Ó Méith.(2000).
Tullaghomeath	T652_86	5	The House Field				Ní Mhurchú, R. Logaimneacha Ó Méith.(2000).
Tullaghomeath	T652_33	5	Píosa Nancy [pi:sa nansi:]				Ní Mhurchú, R. Logaimneacha Ó Méith.(2000).
Tullaghomeath	T652_18	5	An Cnoc [kronks]				Ní Mhurchú, R. Logaimneacha Ó Méith.(2000).
Tullaghomeath	T652_8	5	An Cnoc [kronks]				Ní Mhurchú, R. Logaimneacha Ó Méith.(2000).
Tullaghomeath	T652_6	5	Temmiess [temi:s]				Ní Mhurchú, R. Logaimneacha Ó Méith.(2000).
Tullaghomeath	T652_93	5	Temmiess [temi:s]				Ní Mhurchú, R. Logaimneacha Ó Méith.(2000).
Tullaghomeath	T652_13	5	Nancy's Road				Ní Mhurchú, R. Logaimneacha Ó Méith.(2000).
Tullaghomeath	T652_60	5	Garrán Tóin ['garanto:n']				Ní Mhurchú, R. Logaimneacha Ó Méith.(2000).
Tullaghomeath	T652_23	5	Ali Mhór's Field				Ní Mhurchú, R. Logaimneacha Ó Méith.(2000).
Tullaghomeath	T652_59	5	Ali Mhór's Field				Ní Mhurchú, R. Logaimneacha Ó Méith.(2000).
Tullaghomeath	T652_28	5	Tobar				Ní Mhurchú, R. Logaimneacha Ó Méith.(2000).
Tullaghomeath	T652_42	5	The Big Garden				Ní Mhurchú, R. Logaimneacha Ó Méith.(2000).

LFNP DATABASE

Townland	ID	GRID	FIELD NAME	PLACE NAME	NAME ORIGIN	Folklore	Comments
Knocknagoran	K367_226	5	Páirc na Scoile				Ní Mhurchú, R. Logaimneacha Ó Méith.(2000).
Tullaghomeath	T652_46	5	The Mountain Field				Ní Mhurchú, R. Logaimneacha Ó Méith.(2000).
Tullaghomeath	T652_61	5	The Mountain Field				Ní Mhurchú, R. Logaimneacha Ó Méith.(2000).
Tullaghomeath	T652_41	5	The Stripe				Ní Mhurchú, R. Logaimneacha Ó Méith.(2000).
Tullaghomeath	T652_5	5	Páirc na Móna [pa:rk a mo:na]				Ní Mhurchú, R. Logaimneacha Ó Méith.(2000).
Tullaghomeath	T652_38	5	Páirc na Móna [pa:rk a mo:na]				Ní Mhurchú, R. Logaimneacha Ó Méith.(2000).
Tullaghomeath	T652_96	5	Páirc an tSeagail [pa:rk a t'igeal']				Ní Mhurchú, R. Logaimneacha Ó Méith.(2000).
Tullaghomeath	T652_50	5	The Glen Field				Ní Mhurchú, R. Logaimneacha Ó Méith.(2000).
Tullaghomeath	T652_53	5	The Glen Field				Ní Mhurchú, R. Logaimneacha Ó Méith.(2000).
Tullaghomeath	T652_21	5	The Stack Garden				Ní Mhurchú, R. Logaimneacha Ó Méith.(2000).
Tullaghomeath	T652_11	5	An Cnoc [kronk]				Ní Mhurchú, R. Logaimneacha Ó Méith.(2000).
Tullaghomeath	T652_39	5	The Braes				Ní Mhurchú, R. Logaimneacha Ó Méith.(2000).
Tullaghomeath	T652_27	5	Lord Clermont's House				Ní Mhurchú, R. Logaimneacha Ó Méith.(2000).

LFNP DATABASE

Townland	ID	GRID	FIELD NAME	PLACE NAME	NAME ORIGIN	Folklore	Comments
Tullaghmeath	T652_72	5	Walker's				Ní Mhurchú, R. Logaimneacha Ó Méith.(2000).
Tullaghmeath	T652_22	5	[kampan]				Ní Mhurchú, R. Logaimneacha Ó Méith.(2000).
Corrakit	C191_103	5	An Srath [sra:]				Ní Mhurchú, R. Logaimneacha Ó Méith.(2000).
Corrakit	C191_85	5	The Hill				Ní Mhurchú, R. Logaimneacha Ó Méith.(2000).
Corrakit	C191_195	5	Móinear [mo:ntar]				Ní Mhurchú, R. Logaimneacha Ó Méith.(2000).
Corrakit	C191_154	5	Móinear [mo:ntar]				Ní Mhurchú, R. Logaimneacha Ó Méith.(2000).
Corrakit	C191_5	5	Móinear [mo:ntar]				Ní Mhurchú, R. Logaimneacha Ó Méith.(2000).
Corrakit	C191_45	5	Nadger's				Ní Mhurchú, R. Logaimneacha Ó Méith.(2000).
Corrakit	C191_107	5	Nadger's				Ní Mhurchú, R. Logaimneacha Ó Méith.(2000).
Corrakit	C191_11	5	Nadger's				Ní Mhurchú, R. Logaimneacha Ó Méith.(2000).
Corrakit	C191_30	5	Nadger's				Ní Mhurchú, R. Logaimneacha Ó Méith.(2000).
Corrakit	C191_64	5	Nadger's				Ní Mhurchú, R. Logaimneacha Ó Méith.(2000).
Corrakit	C191_127	5	Nadger's				Ní Mhurchú, R. Logaimneacha Ó Méith.(2000).

LFNP DATABASE

Townland	ID	GRID	FIELD NAME	PLACE NAME	NAME ORIGIN	Folklore	Comments
Corrakit	C191_133	5	Peter Donnelly's				Ní Mhurchú, R. Logaimneacha Ó Méith.(2000).
Corrakit	C191_185	5	Peter Donnelly's				Ní Mhurchú, R. Logaimneacha Ó Méith.(2000).
Corrakit	C191_143	5	Turners' Rock				Ní Mhurchú, R. Logaimneacha Ó Méith.(2000).
Corrakit	C191_164	5	Páirc Phál [pa:rk fa:ls]				Ní Mhurchú, R. Logaimneacha Ó Méith.(2000).
Corrakit	C191_105	5	Eanach [ana]				Ní Mhurchú, R. Logaimneacha Ó Méith.(2000).
Ballinteskin	B50_132	5	Barr an Aill [ba:r anyal']				
Ballinteskin	B50_3	5	Loma [lim'nas]				Ní Mhurchú, R. Logaimneacha Ó Méith.(2000).
Ballinteskin	B50_139	5	Ali Morney's				
Ballinteskin	B50_54	5	['fa:swids]				Ní Mhurchú, R. Logaimneacha Ó Méith.(2000).
Ballinteskin	B50_57	5	Beitin [b'e:t'ans]				Ní Mhurchú, R. Logaimneacha Ó Méith.(2000).
Ballinteskin	B50_49	5	An Currach Mor [kura mo:r]				Ní Mhurchú, R. Logaimneacha Ó Méith.(2000).
Ballinteskin	B50_92	5	An Currach Mor [kura mo:r]				Ní Mhurchú, R. Logaimneacha Ó Méith.(2000).
Ballinteskin	B50_133	5	An Currach Mor [kura mo:r]				
Ballyonan	B71_170	5	Ta's [taz]				Ní Mhurchú, R. Logaimneacha Ó Méith.(2000).
Ballyonan	B71_161	5	Cnoc na Mealltóra Molta [kronk na maltara molta]				Ní Mhurchú, R. Logaimneacha Ó Méith.(2000).

LFNP DATABASE

Townland	ID	GRID	FIELD NAME	PLACE NAME	NAME ORIGIN	Folklore	Comments
Ballyonan	B71_75	5	Abhainn Leath b(h)ealaigh				Ní Mhurchú, R. Logaimneacha Ó Méith.(2000).
Ballyonan	B71_152	5	An Pháirc Bhán [pa:rk wa:n]				Ní Mhurchú, R. Logaimneacha Ó Méith.(2000).
Ballyonan	B71_187	5	Páirc Mhór [pa:rk mo:r]				Ní Mhurchú, R. Logaimneacha Ó Méith.(2000).
Ballyonan	B71_186	5	Páirc Mhór [pa:rk mo:r]				Ní Mhurchú, R. Logaimneacha Ó Méith.(2000).
Ballyonan	B71_124	5	Páirc Mhór [pa:rk mo:r]				Ní Mhurchú, R. Logaimneacha Ó Méith.(2000).
Ballyonan	B71_141	5	Páirc Mhór [pa:rk mo:r]				Ní Mhurchú, R. Logaimneacha Ó Méith.(2000).
Ballyonan	B71_25	5	Páirc Mhór [pa:rk mo:r]				Ní Mhurchú, R. Logaimneacha Ó Méith.(2000).
Ballyonan	B71_21	5	Páirc Mhór [pa:rk mo:r]				Ní Mhurchú, R. Logaimneacha Ó Méith.(2000).
Ballyonan	B71_197	5	Creag Mhór [kr'eg mo:r]				Ní Mhurchú, R. Logaimneacha Ó Méith.(2000).
Ballyonan	B71_33	5	Creag Mhór [kr'eg mo:r]				Ní Mhurchú, R. Logaimneacha Ó Méith.(2000).
Ballyonan	B71_175	5	Creag Mhór [kr'eg mo:r]				Ní Mhurchú, R. Logaimneacha Ó Méith.(2000).
Ballyonan	B71_155	5	Creag Mhór [kr'eg mo:r]				Ní Mhurchú, R. Logaimneacha Ó Méith.(2000).
Ballyonan	B71_188	5	The Pit				Ní Mhurchú, R. Logaimneacha Ó Méith.(2000).

LFNP DATABASE

Townland	ID	GRID	FIELD NAME	PLACE NAME	NAME ORIGIN	Folklore	Comments
Ballyonan	B71_102	5	The Brae				Ní Mhurchú, R. Logaimneacha Ó Méith.(2000).
Ballyonan	B71_93	5	The Upper Field				Ní Mhurchú, R. Logaimneacha Ó Méith.(2000).
Ballyonan	B71_130	5	Rosanne's Field				Ní Mhurchú, R. Logaimneacha Ó Méith.(2000).
Ballyonan	B71_184	5	Garrdha Crain [gara krin]				Ní Mhurchú, R. Logaimneacha Ó Méith.(2000).
Ballyonan	B71_132	5	Páirc Ghlas [par glas]				Ní Mhurchú, R. Logaimneacha Ó Méith.(2000).
Ballyonan	B71_8	5	Sceach Worzel [ski:a worzall]				Ní Mhurchú, R. Logaimneacha Ó Méith.(2000).
Ballyonan	B71_61	5	Cora Witherly [kora widari:]				Ní Mhurchú, R. Logaimneacha Ó Méith.(2000).
Ballyonan	B71_82	5	An Bothar (Barr) [ba:r]				Ní Mhurchú, R. Logaimneacha Ó Méith.(2000).
Ballyonan	B71_163	5	Arda Mhór Hill [arda wo:r]				Ní Mhurchú, R. Logaimneacha Ó Méith.(2000).
Ballyonan	B71_143	5	An Speilic ['sp'el'ik]		The sharp rock.		Ní Mhurchú, R. Logaimneacha Ó Méith.(2000).
Drumsinnot	D247_30	6	Top Field, House Field, Garden Field				
Drumsinnot	D247_23	6	Quigelys' Field				
Drumsinnot	D247_15	6	Pass Field, Carrolls' Field				
Drumsinnot	D247_0	6	Cave Field				
Rathory	R562_47	14	Paddock, Meadow, Wheat Field				
Rathory	R562_65	14	Meadow Field, Stubble Field, Roots Field, Wheat Field				
Almondstown	A9_81	22	Rock Field				
Almondstown	A9_175	22	Lower Field				

LFNP DATABASE

Townland	ID	GRID	FIELD NAME	PLACE NAME	NAME ORIGIN	Folklore	Comments
Almondstown	A9_71	22	Cave Field				
Loughanmore (Ballymascanla	L390_19	8	Bank Field				
Loughanmore (Ballymascanla	L390_58	8	Bank East				
Loughanmore (Ballymascanla	L390_8	8	Lough				
Loughanmore (Ballymascanla	L390_44	8	South Lough				
Loughanmore (Ballymascanla	L390_23	8	Six Acre				
Loughanmore (Ballymascanla	L390_7	8	Well Field				
Loughanmore (Ballymascanla	L390_24	8	Lawn				
Tullagee	T651_25	6	Lawn				
Tullagee	T651_0	6	Curtis'				
Tullagee	T651_17	6	Fane View				
Tullagee	T651_16	6	Hill Field				
Clonkeehan	C168_20	14	Road Field				
Clonkeehan	C168_8	14	Second Field				
Clonkeehan	C168_4	14	Cooley Field				
Gainstown Upper	G276_0	14	Hanging Field				
Gainstown Upper	G276_5	14	Hill Field				
Gainstown Upper	G276_4	14	Old House Field, Bottoms				Old house field N, Bottoms field S.
Gainstown Upper	G276_7	14	River Field				
Galroostown	G279_20	21	Railway Field				
Galroostown	G279_51	21	Small Field				
Verdonstown	V665_12	18	Road Field, Small Field				
Verdonstown	V665_19	18	Well Field				
Newtown Knockaleva	N480_57	20	Near Hill, Low Hill, Near Lough, Lough				
Newtown Knockaleva	N480_22	20	Flat Field, Little Me???				Flat field to N, Little Me??? To S.
Newtown Knockaleva	N480_18	20	Near House, Far House				
Newtown Knockaleva	N480_47	20	Big Meybramre???				
Newtown Knockaleva	N480_4	20	Dee Field				
Newtown Knockaleva	N480_37	20	Big Croctheywey?, Near Croctheywey?				
Liberties of Carlingford	L376_227	5	Twelve Acre				
Liberties of Carlingford	L376_165	5	Twelve Acre				
Liberties of Carlingford	L376_1024	5	Twelve Acre				
Liberties of Carlingford	L376_1109	5	Six Acre				
Liberties of Carlingford	L376_383	5	Six Acre				
Liberties of Carlingford	L376_248	5	Quarry, Lime Kiln				
Liberties of Carlingford	L376_136	5	Orchard Field				
Liberties of Carlingford	L376_1119	5	Lawn Field				



LFNP DATABASE

Townland	ID	GRID	FIELD NAME	PLACE NAME	NAME ORIGIN	Folklore	Comments
Liberties of Carlingford	L376_1058	5	Back Field				
Liberties of Carlingford	L376_476	5	Hare Field				
Liberties of Carlingford	L376_999	5	Sheepwalk				
Liberties of Carlingford	L376_945	5	Boyles'				
Liberties of Carlingford	L376_166	5	Front Field				
Liberties of Carlingford	L376_172	5	Gate Field				
Liberties of Carlingford	L376_18	5	Foals Field				
Liberties of Carlingford	L376_66	5	Beyond Field				
Liberties of Carlingford	L376_384	5	Outside Field, Roarkes'				
Liberties of Carlingford	L376_644	5	Hare Field				
Liberties of Carlingford	L376_860	5	Hare Field				
Liberties of Carlingford	L376_705	5	Hare Field				
Liberties of Carlingford	L376_353	5	Sheepwalk				
Liberties of Carlingford	L376_203	5	Sheepwalk				
Liberties of Carlingford	L376_544	5	Sheepwalk				
Derryfalone	D215_6	6	Shoukeek?				
Derryfalone	D215_18	6	Hill Field				
Derryfalone	D215_22	6	Middle Field, The Acre				
Derryfalone	D215_0	6	Smoothing Iron				
			Hill Field House, Hill Field Narrow,				
Millockstown	M423_59	17	Well High, Well Flat				
Millockstown	M423_61	17	Small Field, Garden Well, Lawn				
			Big Hill, Front of House Field,				
Drumcar	D232_170	18	Cloghleas, Little hill				
			Four Acres, Cluide, Three Acres,				
Drumcar	D232_111	18	Fail, Long Field, Legminime				
Smarmore	S606_157	20	Long Field				
Smarmore	S606_56	20	Fattening Field				
Dunany	D250_6	19	South Lawn				
Dunany	D250_83	19	South Lawn				
Dunany	D250_7	19	East Lawn				
Dunany	D250_148	19	Pigeon House Meadow North				
Dunany	D250_39	19	Pigeon House Meadow South				
Dunany	D250_79	19	Barley Hill Field				
Dunany	D250_85	19	Park na Cresha				
Dunany	D250_160	19	The Night Field				
Dunany	D250_134	19	Decoy Field				
Dunany	D250_167	19	Ringmore North				
Dunany	D250_145	19	Ringmore South				

LFNP DATABASE

Townland	ID	GRID	FIELD NAME	PLACE NAME	NAME ORIGIN	Folklore	Comments
Dunany	D250_123	19	Night Field				Sea Meadow to E. Kelp Meadow to W.
Dunany	D250_26	19	The Sea Meadow, The Kelp Meadow				
Dunany	D250_78	19	Cloghmore, Bishops Field, Crillys' Field, Church Field				
Mullacrew	M458_63	11		Bullin na Crush Lane, Fagan's Well			JCLAHS 20:1 (1981).
Mullacrew	M458_51	11	The Fiddler Lambe's Field				JCLAHS 20:1 (1981).
Mullacrew	M458_5	11	Jordan's Garden				JCLAHS 20:1 (1981).
Mullacrew	M458_1	11	Bullawar				JCLAHS 20:1 (1981).
Mullacrew	M458_40	11	Mullaluin				JCLAHS 20:1 (1981).
Mullacrew	M458_33	11	Cluge				JCLAHS 20:1 (1981).
Mullacrew	M458_42	11	Cluge				JCLAHS 20:1 (1981).
Mullacrew	M458_57	11	Cassagh				JCLAHS 20:1 (1981).
Mullacrew	M458_38	11		Cassidys' Well			JCLAHS 20:1 (1981).
Blackhall (Part of)	P501_2	21	6 Acres				
Callystown	B90_117	22	Louser's Acre				
Paughanstown	P509_41	17	The Commons				
Paughanstown	P509_42	17	The Commons				
Paughanstown	P509_89	17	The Commons				
Paughanstown	P509_1	17	Welches				
Paughanstown	P509_55	17	Welches				
Paughanstown	P509_54	17	Paughanstown Cross				
Paughanstown	P509_66	17	Second Field Over				
Roestown	R579_52	17	Crocnamona				
Roestown	R579_15	17	Collins' Garden				
Millockstown	M423_85	17	The Long Field				
Millockstown	M423_14	17	The Well Field				
Millockstown	M423_41	17	Little Molly				
Hacklim	H313_25	17	Hacklim House				
Hacklim	H313_2	17	Five Acres				
Hacklim	H313_16	17	Four Acres				
Hacklim	H313_21	17	Four Acres				
Hacklim	H313_19	17	The Bottom in Hackim				
Ballybailie	B54_19	14	The Grotto				