

MAPS SHOWING
PRESENT AND PROPOSED
THROUGH FREIGHT TRAIN SERVICE
(By Line Segment)

North Western and Rock Island

(Including CGW)

CONTENTS

Train Service Revision Maps are in numerical order and in pairs, with Present Service on the left, and Proposed Service on the right.

Train Service Revision No.	Description
1.	Present and Proposed Train Service between Twin Cities, Des Moines and Kansas City.
2.	Present and Proposed Train Service between Twin Cities and Peoria.
3.	Present and Proposed Train Service at Nemo, Illinois.
4.	Present and Proposed Train Service between Sioux Falls, Luverne and Clear Lake.
5.	Present and Proposed Train Service (Meat) between Cedar Rapids and Chicago.
6.	Present and Proposed Train Service between Silvis and Chicago.
7A	Present and Proposed Train Service between Huron, Sioux Falls and Chicago.
7B	Present and Proposed Train Service Between Chicago and Sioux Falls.
9.	Present and Proposed Train Service between Chicago and Des Moines.
10.	Present and Proposed Train Service between Chicago, St. Joseph and Kansas City.
11.	Present and Proposed Train Service between Chicago and Council Bluffs.
12.	Present and Proposed Train Service between Chicago, Peoria and St. Louis.
14.	Present and Proposed Train Service between Twin Cities, Council Bluffs and Omaha.
15.	Present and Proposed Train Service between Twin Cities and Chicago.

Note: On all the following maps, the full black line represents C.&N.W. tracks, the long dashed black line represents C.R.I.&P. tracks, and the short dashed black line represents C.G.W. tracks.

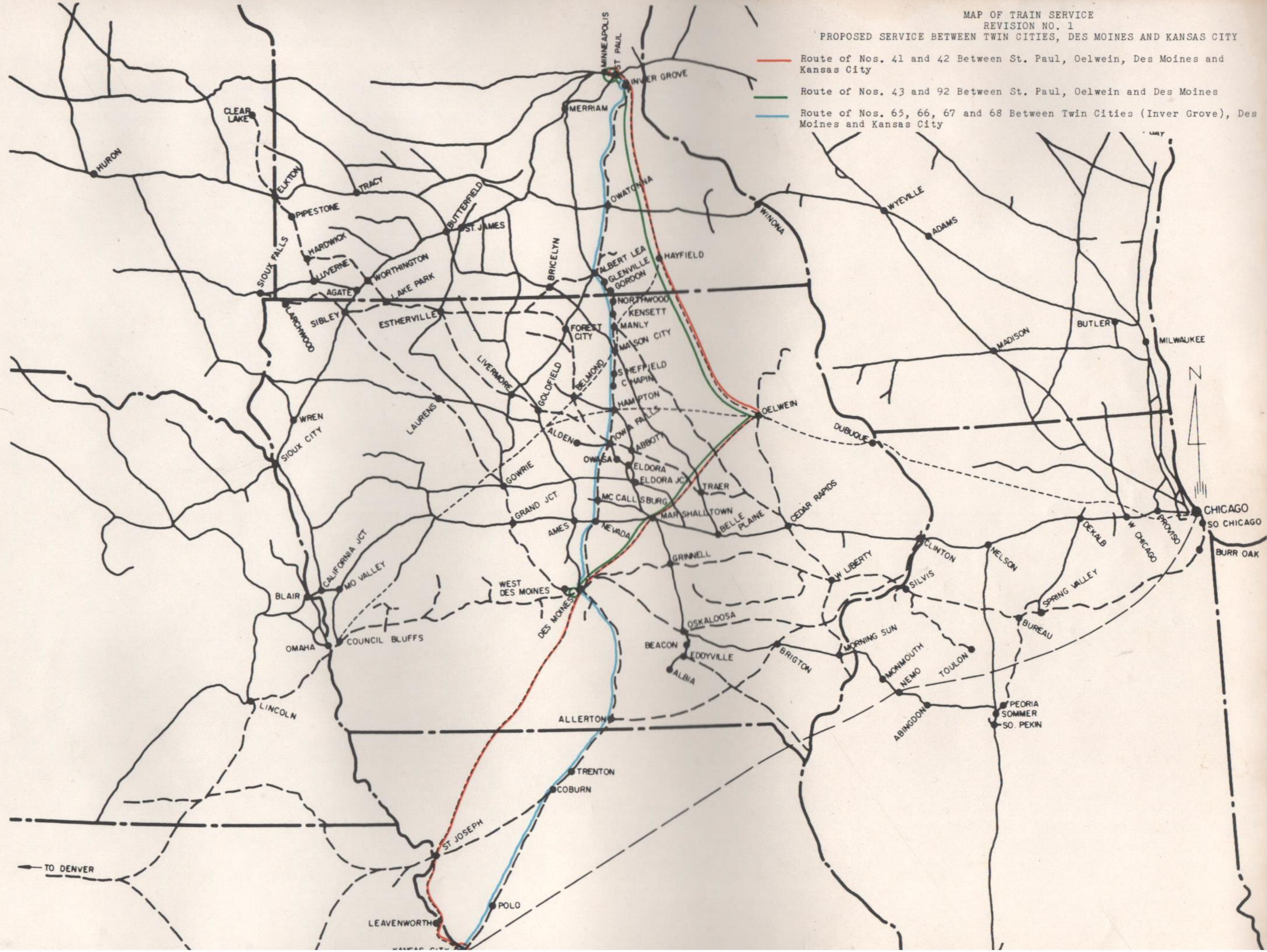
PRESENT SERVICE BETWEEN TWIN CITIES, DES MOINES AND KANSAS CITY

- Route of C&NW Nos. 19 and 20 Between Minneapolis, Marshalltown and Peoria
- Route of CGW Nos. 41 and 42 Between St. Paul, Oelwein, Des Moines and Kansas City
- Route of CGW Nos. 43 and 92 Between St. Paul, Oelwein, Des Moines and Kansas City
- Route of C&NW Nos. 123 and 124 Between Chicago, Marshalltown, Ames and Des Moines
- Route of CRI&P Nos. 65, 66, 67 and 68 Between Twin Cities (Inver Grove), Des Moines and Kansas City



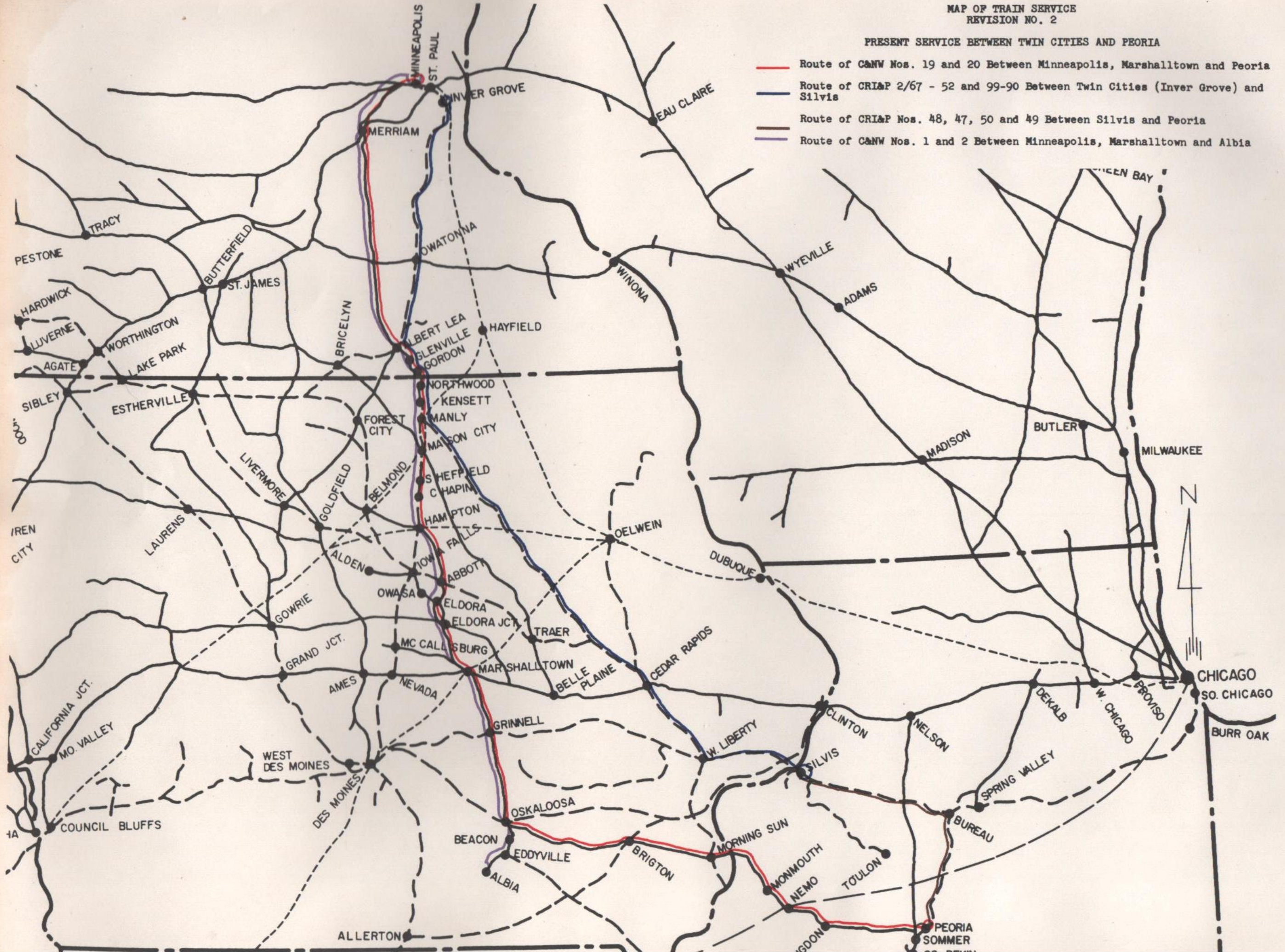
PROPOSED SERVICE BETWEEN TWIN CITIES, DES MOINES AND KANSAS CITY

- Route of Nos. 41 and 42 Between St. Paul, Oelwein, Des Moines and Kansas City
- Route of Nos. 43 and 92 Between St. Paul, Oelwein and Des Moines
- Route of Nos. 65, 66, 67 and 68 Between Twin Cities (Inver Grove), Des Moines and Kansas City



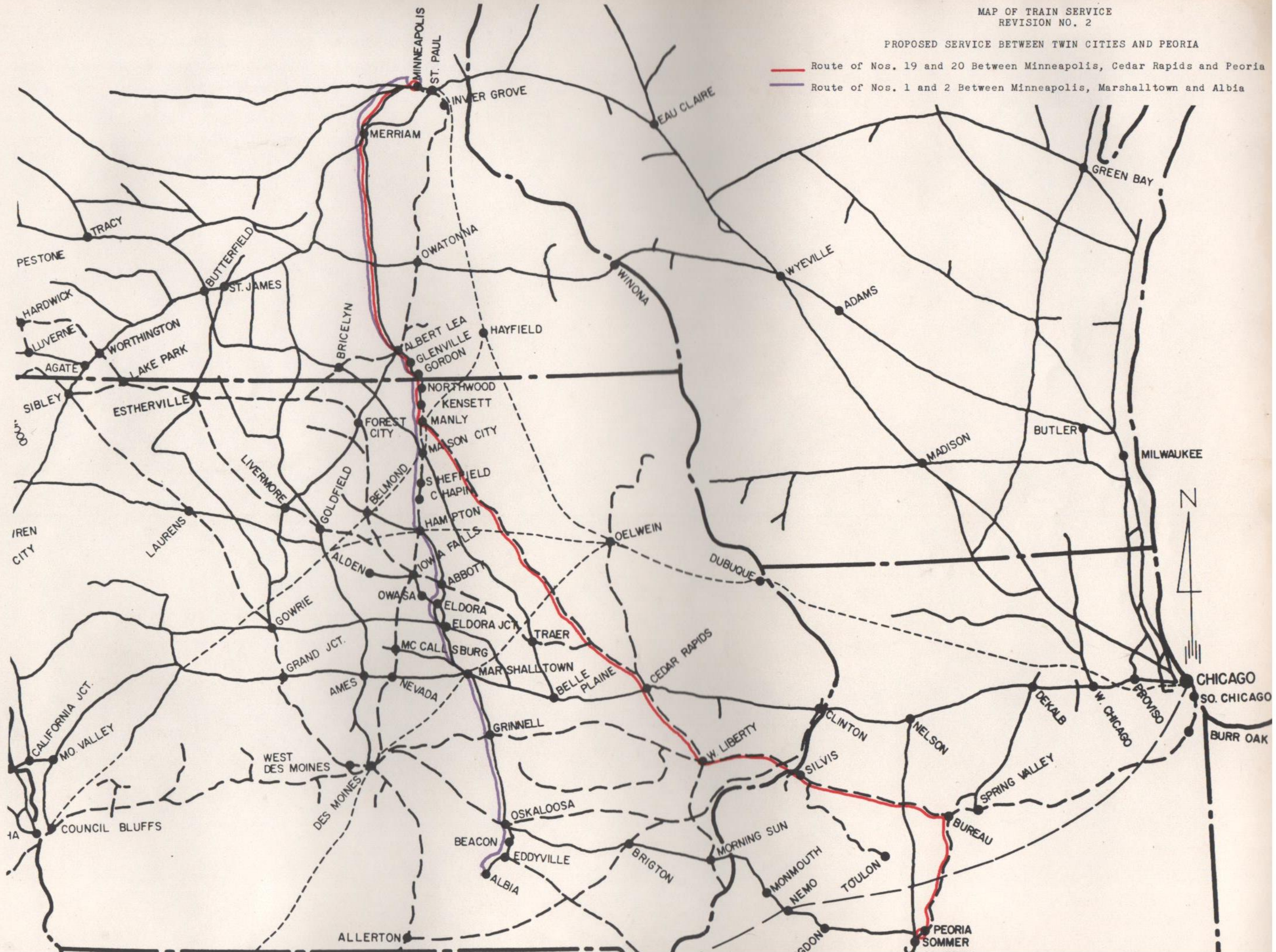
PRESENT SERVICE BETWEEN TWIN CITIES AND PEORIA

- Route of C&NW Nos. 19 and 20 Between Minneapolis, Marshalltown and Peoria
- Route of CRI&P 2/67 - 52 and 99-90 Between Twin Cities (Inver Grove) and Silvis
- Route of CRI&P Nos. 48, 47, 50 and 49 Between Silvis and Peoria
- Route of C&NW Nos. 1 and 2 Between Minneapolis, Marshalltown and Albia



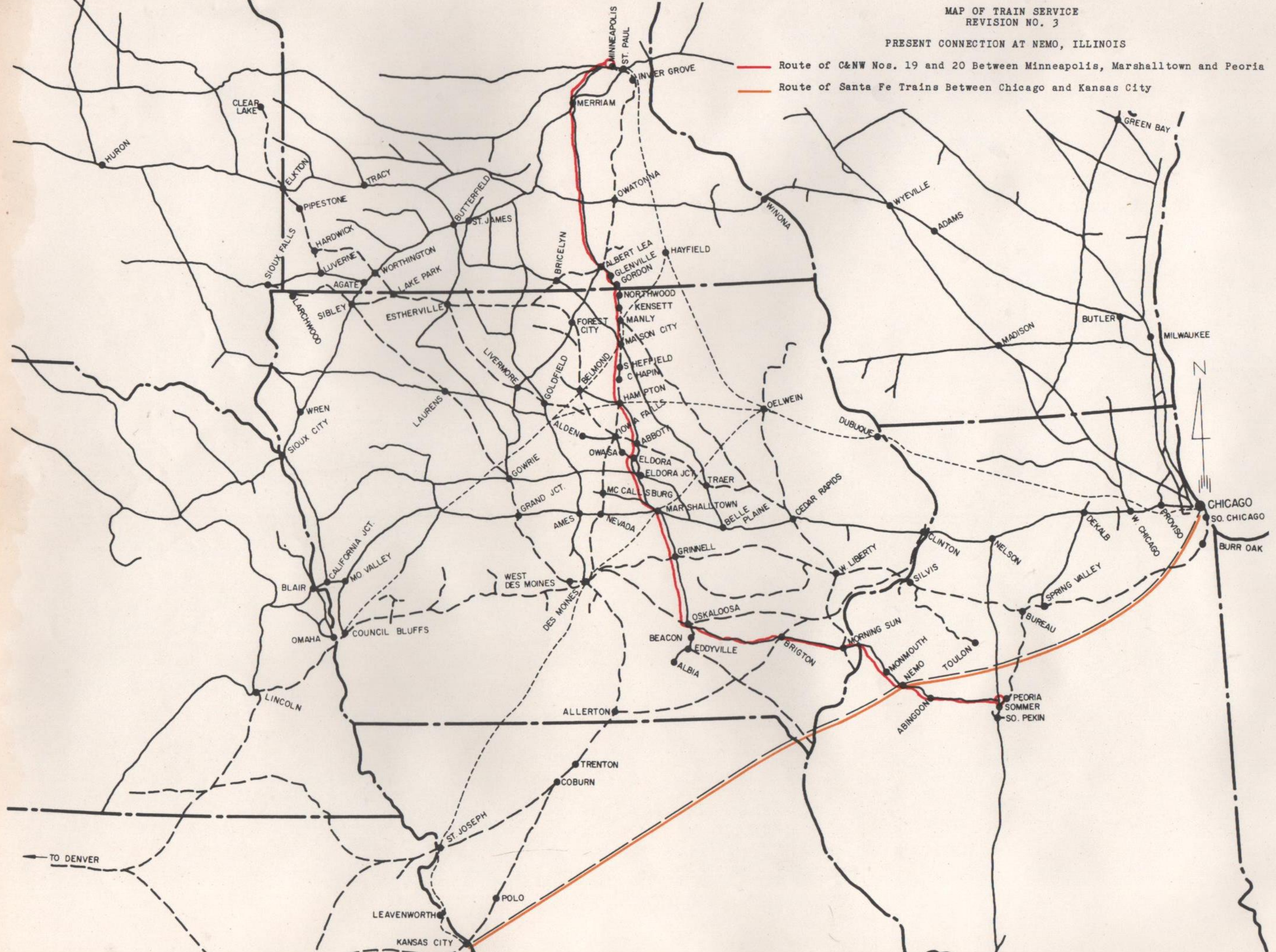
PROPOSED SERVICE BETWEEN TWIN CITIES AND PEORIA

- Route of Nos. 19 and 20 Between Minneapolis, Cedar Rapids and Peoria
- Route of Nos. 1 and 2 Between Minneapolis, Marshalltown and Albia



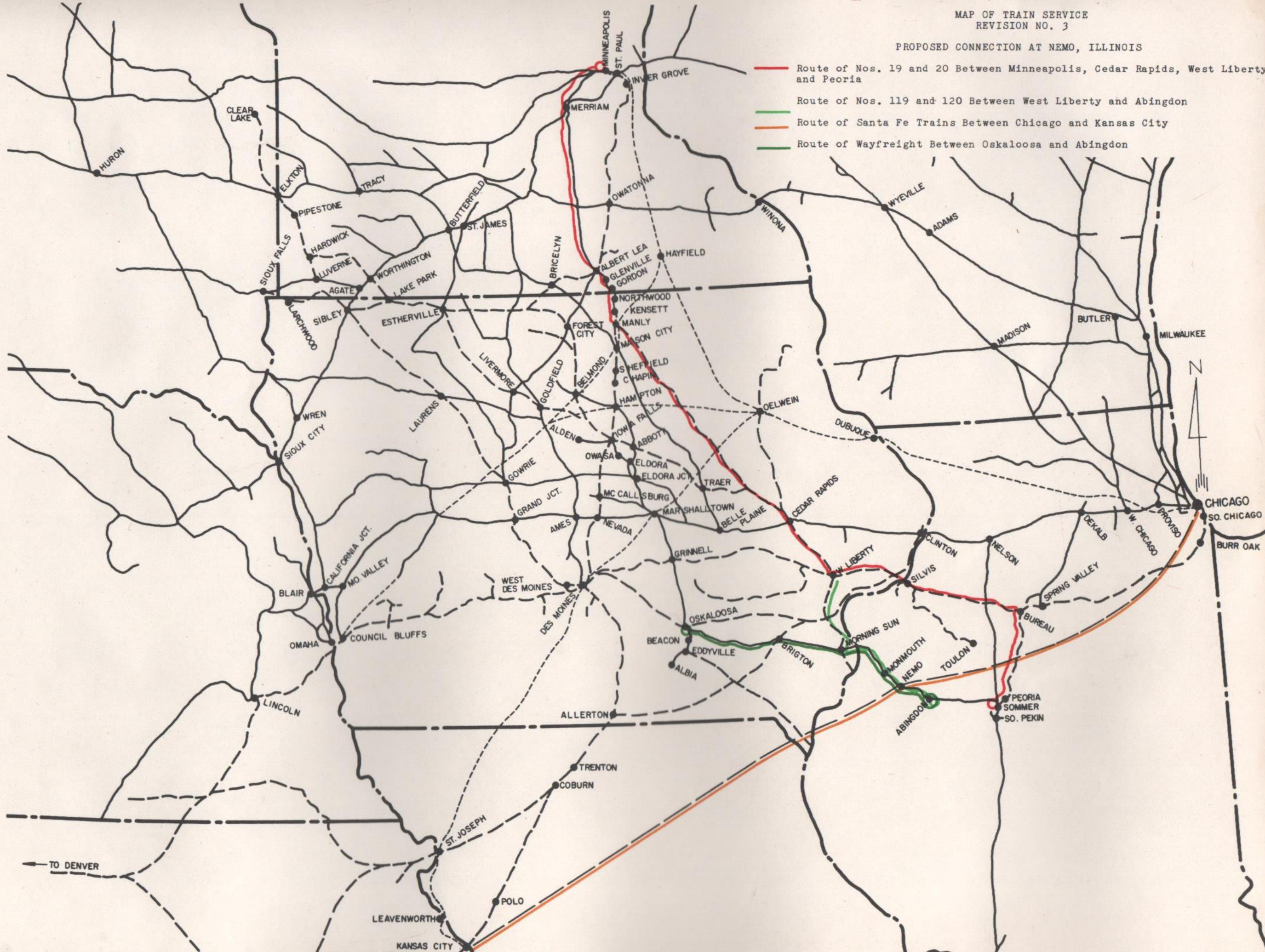
PRESENT CONNECTION AT NEMO, ILLINOIS

— Route of C&NW Nos. 19 and 20 Between Minneapolis, Marshalltown and Peoria
— Route of Santa Fe Trains Between Chicago and Kansas City



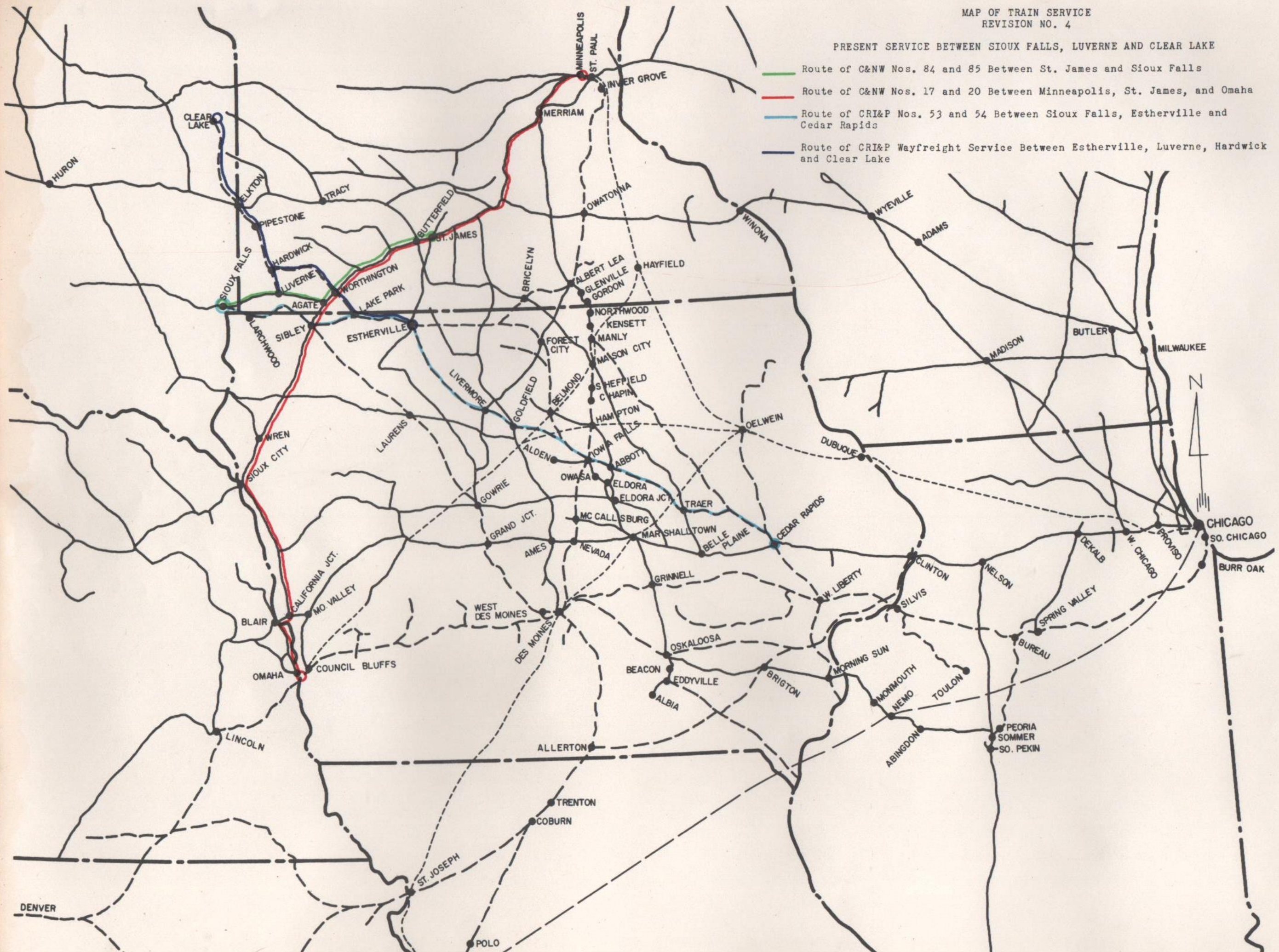
PROPOSED CONNECTION AT NEMO, ILLINOIS

- Route of Nos. 19 and 20 Between Minneapolis, Cedar Rapids, West Liberty and Peoria
- Route of Nos. 119 and 120 Between West Liberty and Abingdon
- Route of Santa Fe Trains Between Chicago and Kansas City
- Route of Wayfreight Between Oskaloosa and Abingdon



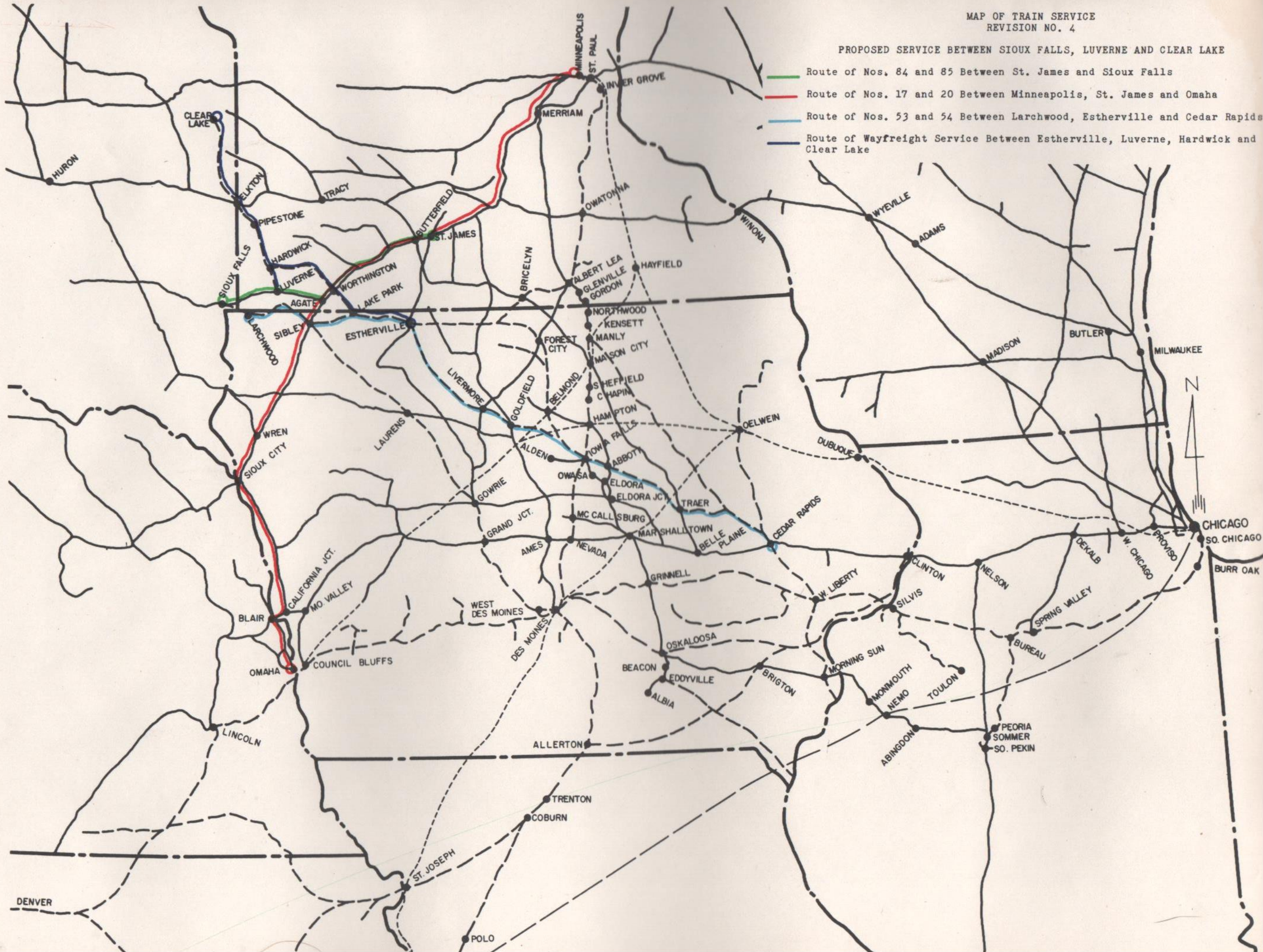
PRESENT SERVICE BETWEEN SIOUX FALLS, LUVERNE AND CLEAR LAKE

- Route of C&NW Nos. 84 and 85 Between St. James and Sioux Falls
- Route of C&NW Nos. 17 and 20 Between Minneapolis, St. James, and Omaha
- Route of CRI&P Nos. 53 and 54 Between Sioux Falls, Estherville and Cedar Rapids
- Route of CRI&P Wayfreight Service Between Estherville, Luverne, Hardwick and Clear Lake



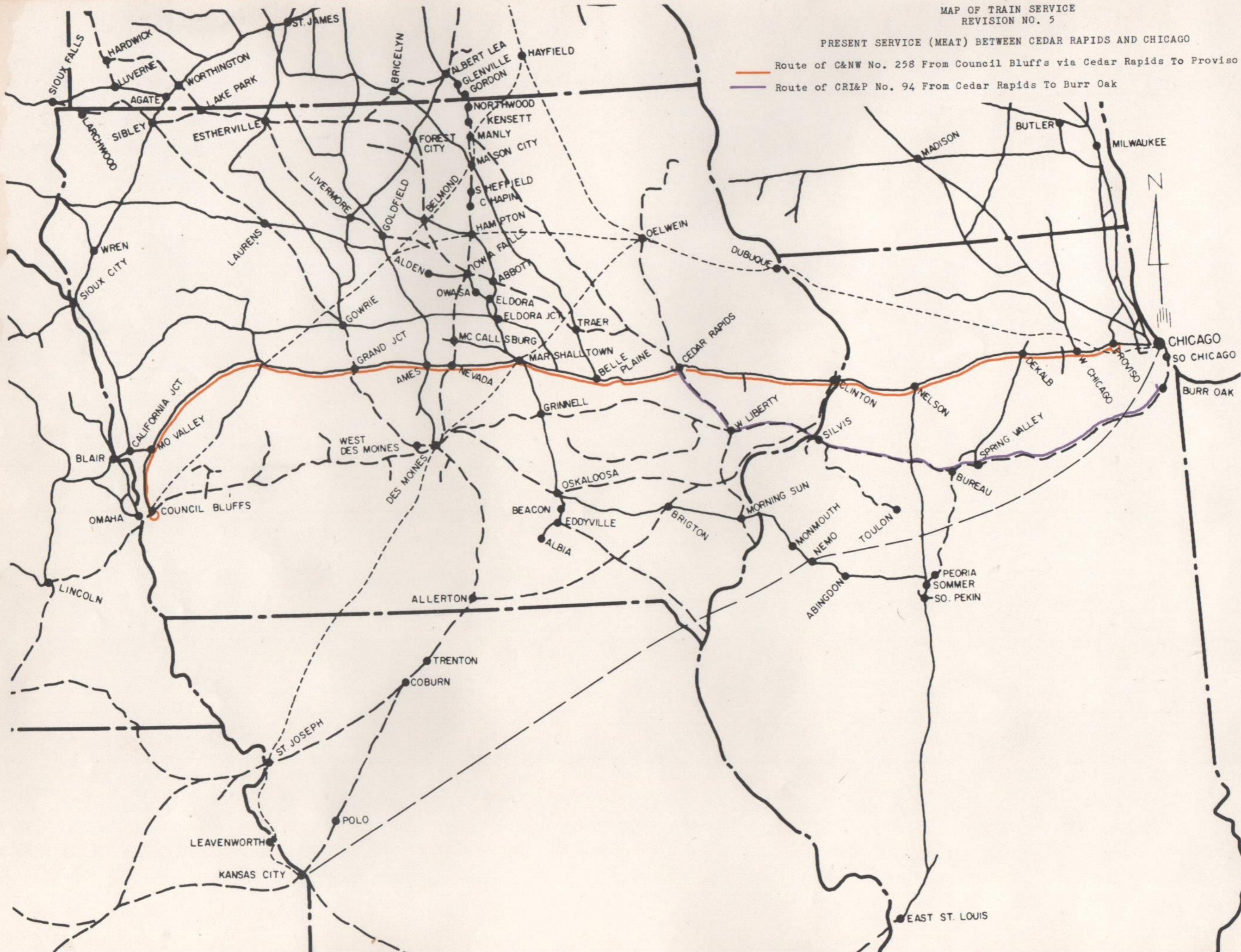
PROPOSED SERVICE BETWEEN SIOUX FALLS, LUVERNE AND CLEAR LAKE

- Route of Nos. 84 and 85 Between St. James and Sioux Falls
- Route of Nos. 17 and 20 Between Minneapolis, St. James and Omaha
- Route of Nos. 53 and 54 Between Larchwood, Estherville and Cedar Rapids
- Route of Wayfreight Service Between Estherville, Luverne, Hardwick and Clear Lake



PRESENT SERVICE (MEAT) BETWEEN CEDAR RAPIDS AND CHICAGO

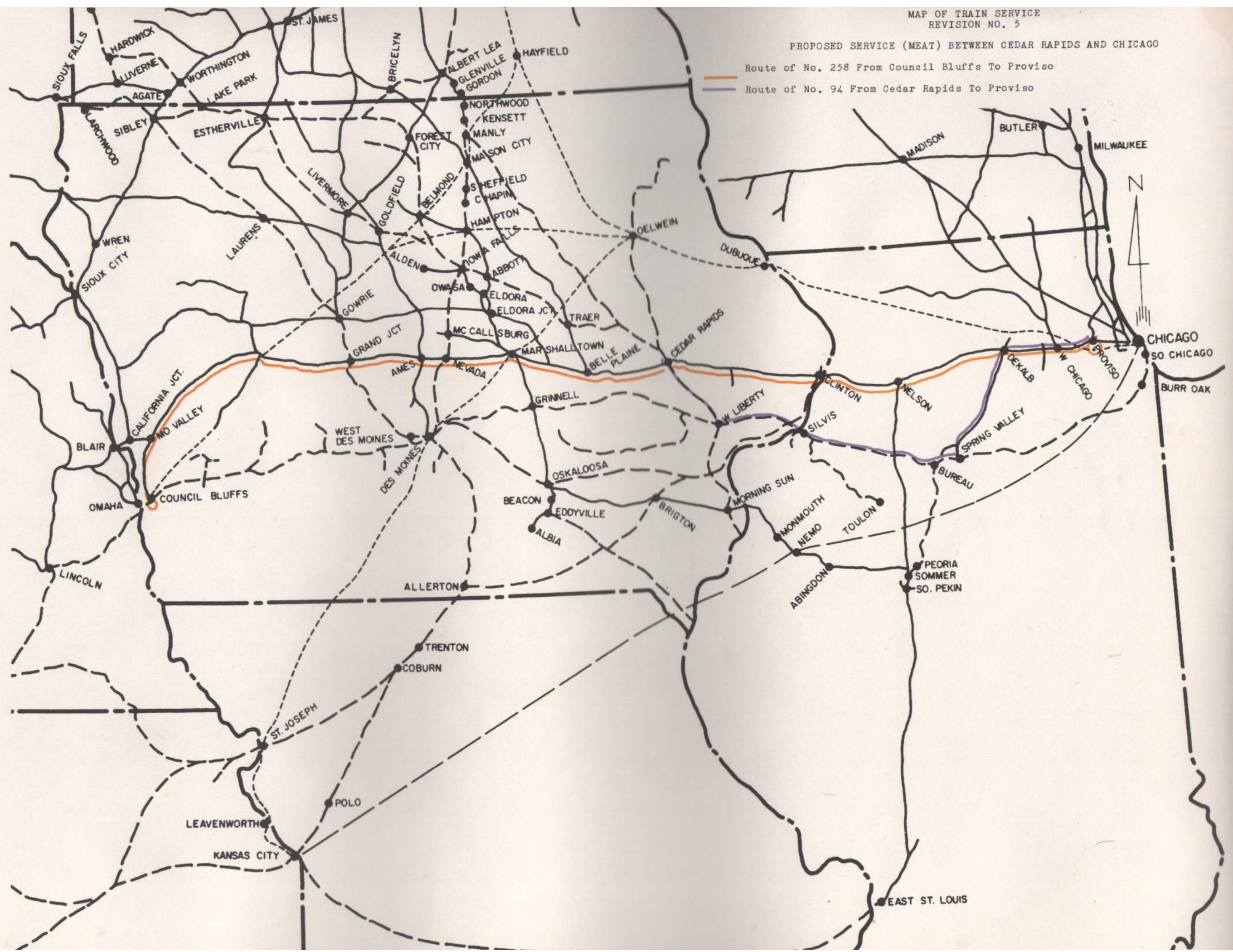
- Route of C&NW No. 258 From Council Bluffs via Cedar Rapids To Proviso
- Route of CRI&P No. 94 From Cedar Rapids To Burr Oak



PROPOSED SERVICE (MEAT) BETWEEN CEDAR RAPIDS AND CHICAGO

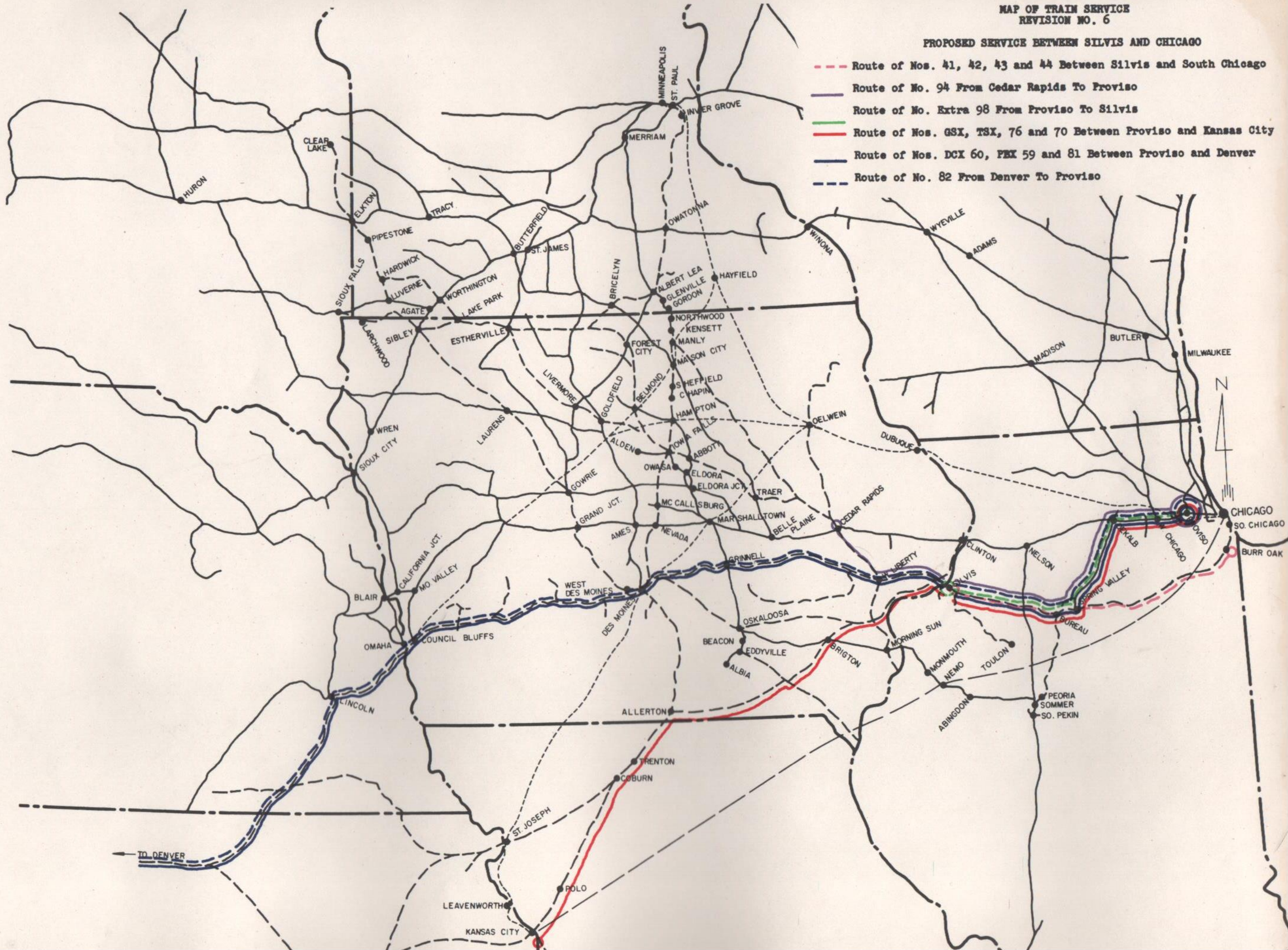
Route of No. 258 From Council Bluffs To Proviso

Route of No. 94 From Cedar Rapids To Proviso



PROPOSED SERVICE BETWEEN SILVIS AND CHICAGO

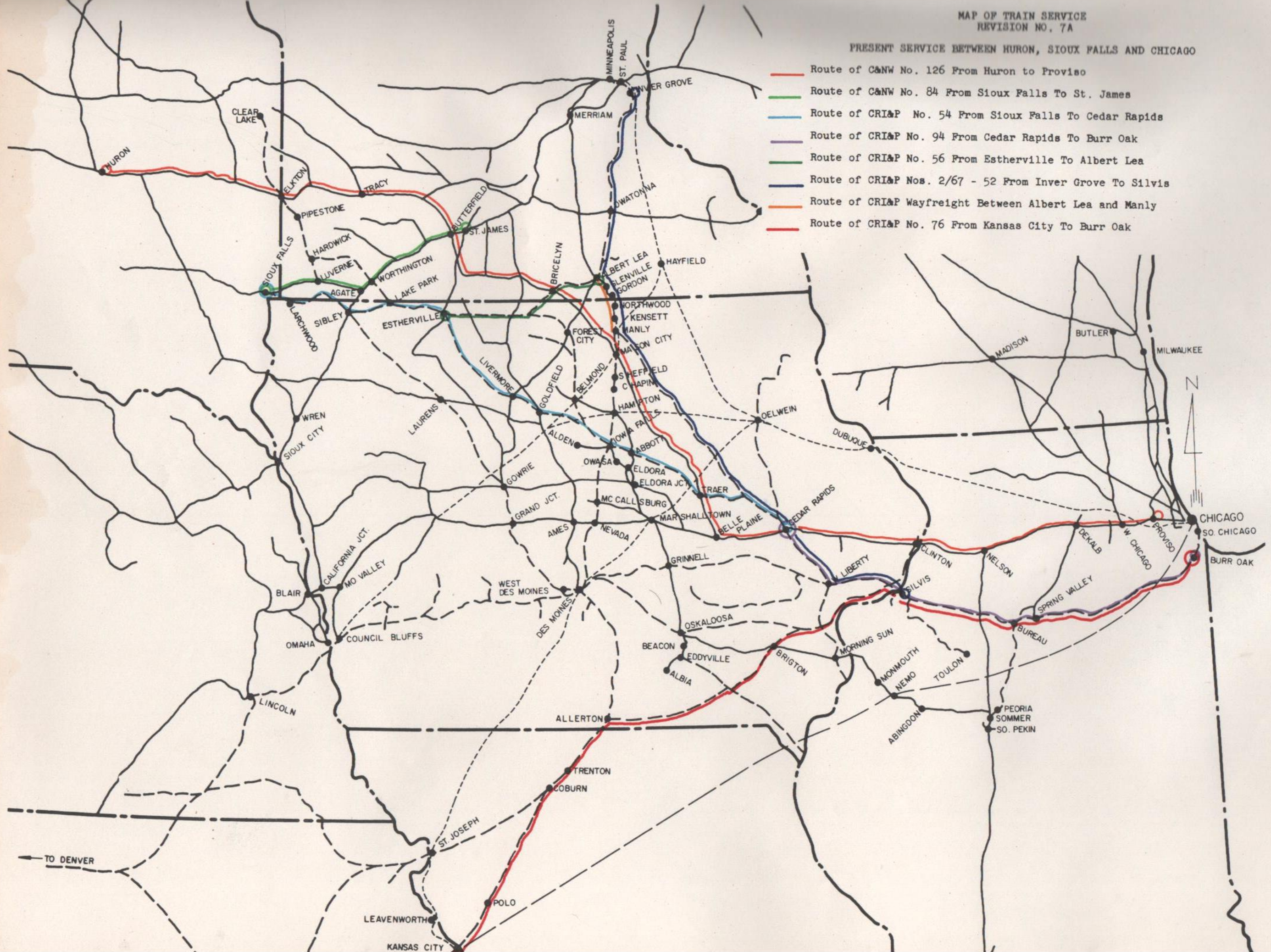
- - - Route of Nos. 41, 42, 43 and 44 Between Silvis and South Chicago
- Route of No. 94 From Cedar Rapids To Proviso
- Route of No. Extra 98 From Proviso To Silvis
- Route of Nos. GSI, TSX, 76 and 70 Between Proviso and Kansas City
- Route of Nos. DCX 60, FBX 59 and 81 Between Proviso and Denver
- - - Route of No. 82 From Denver To Proviso



MAP OF TRAIN SERVICE
REVISION NO. 7A

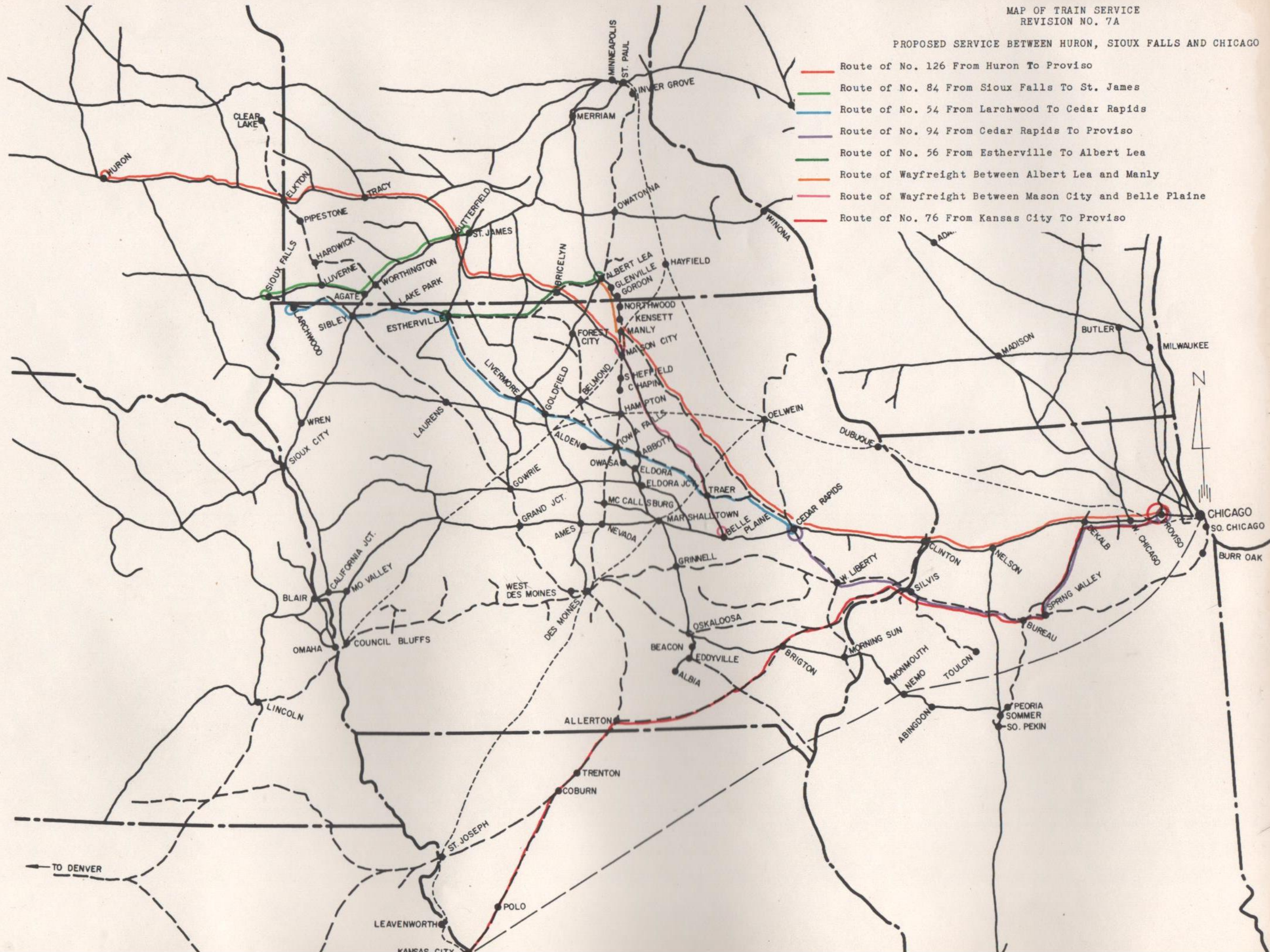
PRESENT SERVICE BETWEEN HURON, SIOUX FALLS AND CHICAGO

- Route of C&NW No. 126 From Huron to Proviso
- Route of C&NW No. 84 From Sioux Falls To St. James
- Route of CRI&P No. 54 From Sioux Falls To Cedar Rapids
- Route of CRI&P No. 94 From Cedar Rapids To Burr Oak
- Route of CRI&P No. 56 From Estherville To Albert Lea
- Route of CRI&P Nos. 2/67 - 52 From Inver Grove To Silvis
- Route of CRI&P Wayfreight Between Albert Lea and Manly
- Route of CRI&P No. 76 From Kansas City To Burr Oak



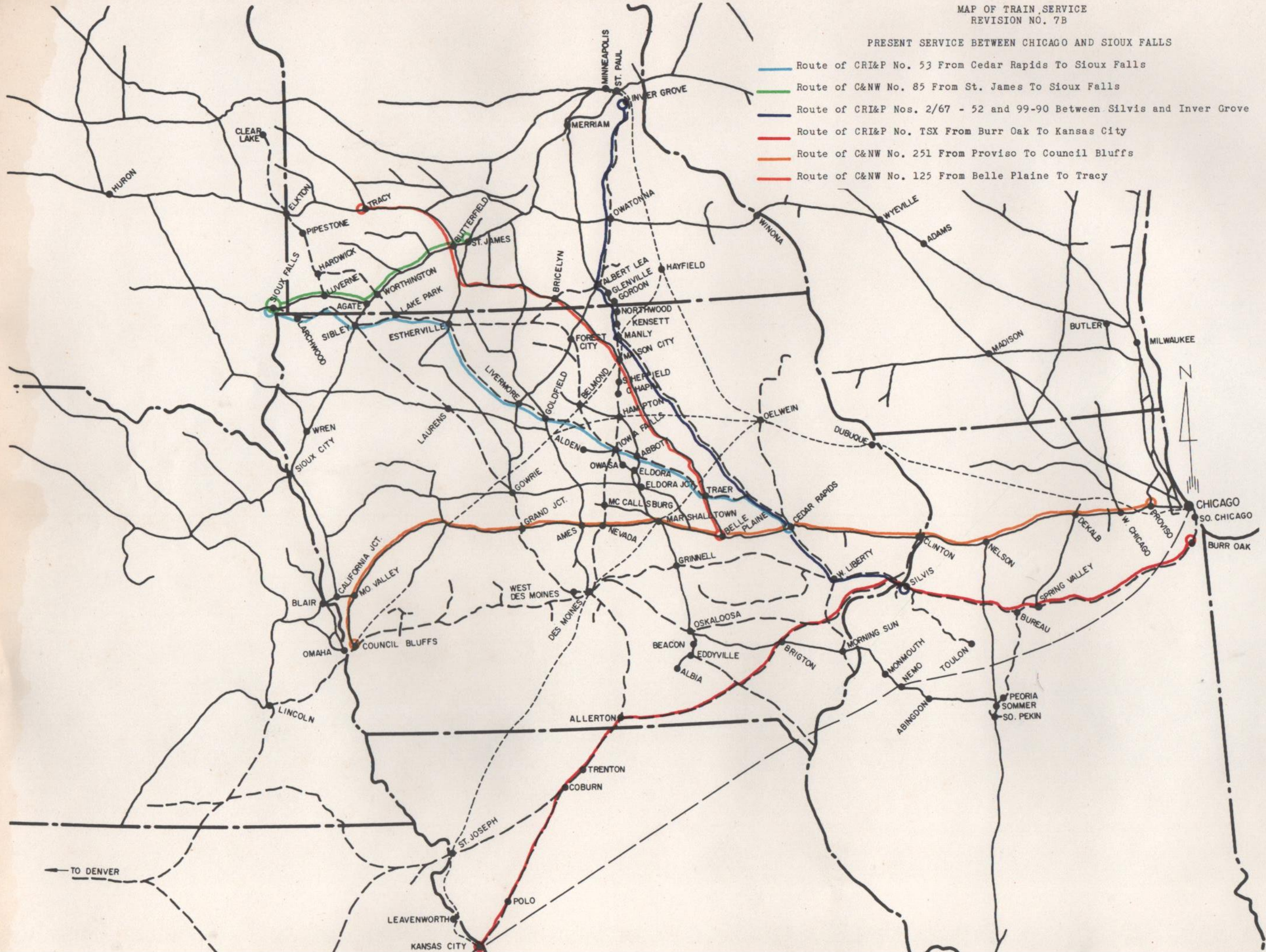
PROPOSED SERVICE BETWEEN HURON, SIOUX FALLS AND CHICAGO

- Route of No. 126 From Huron To Proviso
- Route of No. 84 From Sioux Falls To St. James
- Route of No. 54 From Larchwood To Cedar Rapids
- Route of No. 94 From Cedar Rapids To Proviso
- Route of No. 56 From Estherville To Albert Lea
- Route of Wayfreight Between Albert Lea and Manly
- Route of Wayfreight Between Mason City and Belle Plaine
- Route of No. 76 From Kansas City To Proviso



PRESENT SERVICE BETWEEN CHICAGO AND SIOUX FALLS

- Route of CRI&P No. 53 From Cedar Rapids To Sioux Falls
- Route of C&NW No. 85 From St. James To Sioux Falls
- Route of CRI&P Nos. 2/67 - 52 and 99-90 Between Silvis and Inver Grove
- Route of CRI&P No. TSX From Burr Oak To Kansas City
- Route of C&NW No. 251 From Proviso To Council Bluffs
- Route of C&NW No. 125 From Belle Plaine To Tracy



PROPOSED SERVICE BETWEEN CHICAGO AND SIOUX FALLS

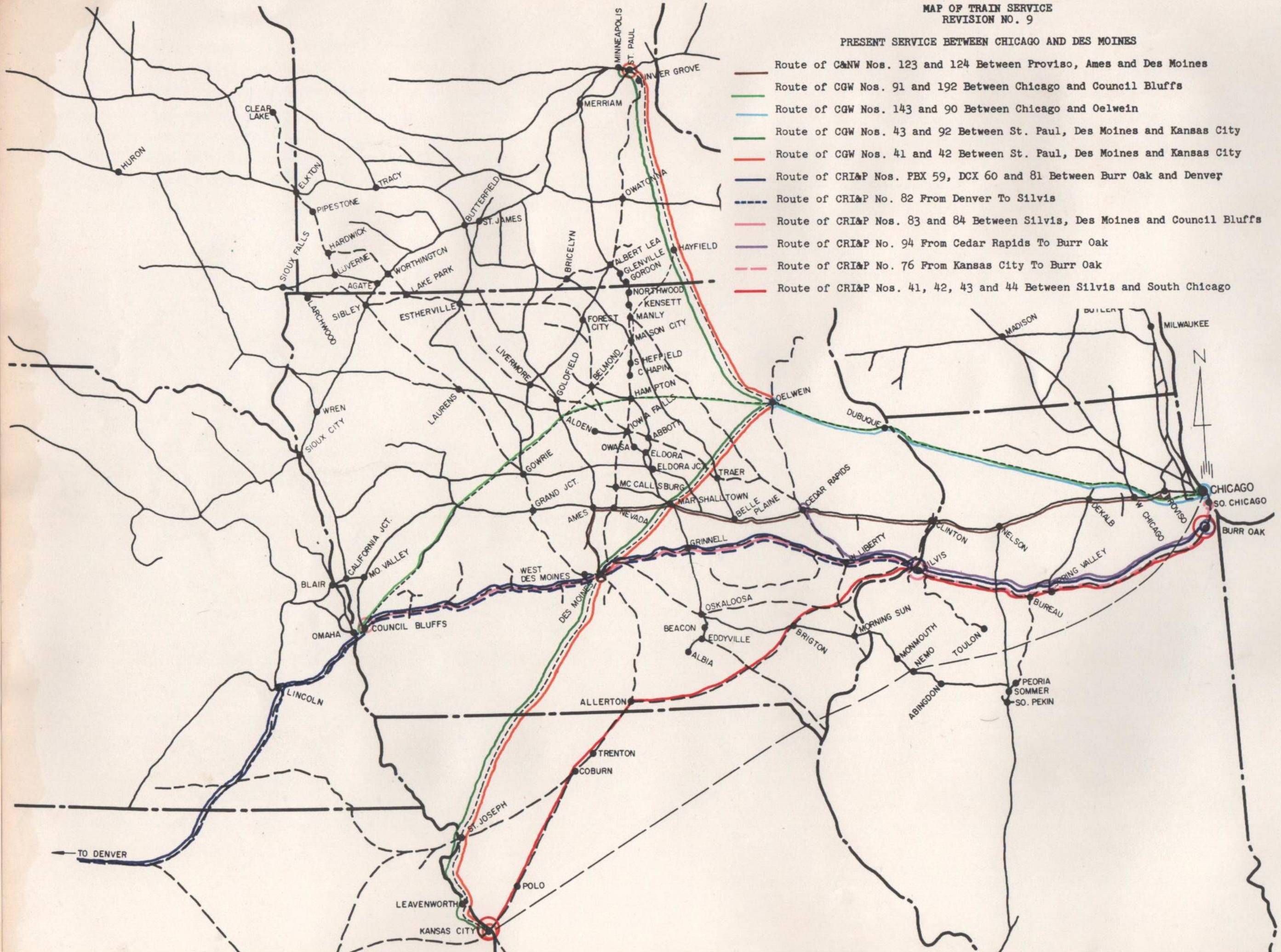
- Route of No. 53 From Cedar Rapids To Larchwood
- Route of No. 85 From St. James To Sioux Falls
- Route of No. TSX From Proviso To Kansas City
- Route of Wayfreight Between Belle Plaine and Mason City
- Route of No. 251 From Proviso To Council Bluffs
- Route of No. 125 From Proviso To Tracy



MAP OF TRAIN SERVICE
REVISION NO. 9

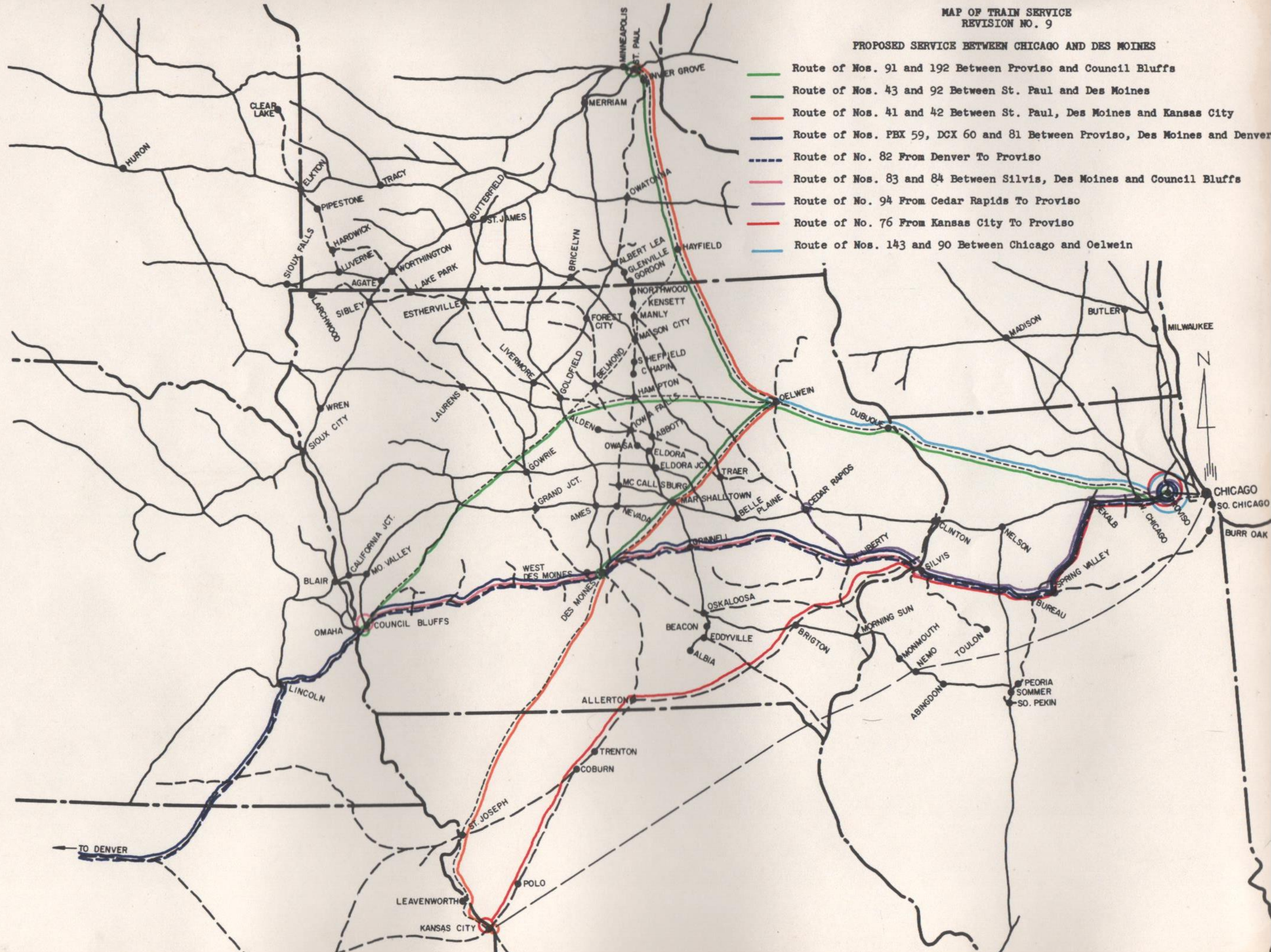
PRESENT SERVICE BETWEEN CHICAGO AND DES MOINES

- Route of C&NW Nos. 123 and 124 Between Proviso, Ames and Des Moines
- Route of CGW Nos. 91 and 192 Between Chicago and Council Bluffs
- Route of CGW Nos. 143 and 90 Between Chicago and Oelwein
- Route of CGW Nos. 43 and 92 Between St. Paul, Des Moines and Kansas City
- Route of CGW Nos. 41 and 42 Between St. Paul, Des Moines and Kansas City
- Route of CRI&P Nos. PBX 59, DCX 60 and 81 Between Burr Oak and Denver
- Route of CRI&P No. 82 From Denver To Silvis
- Route of CRI&P Nos. 83 and 84 Between Silvis, Des Moines and Council Bluffs
- Route of CRI&P No. 94 From Cedar Rapids To Burr Oak
- Route of CRI&P No. 76 From Kansas City To Burr Oak
- Route of CRI&P Nos. 41, 42, 43 and 44 Between Silvis and South Chicago



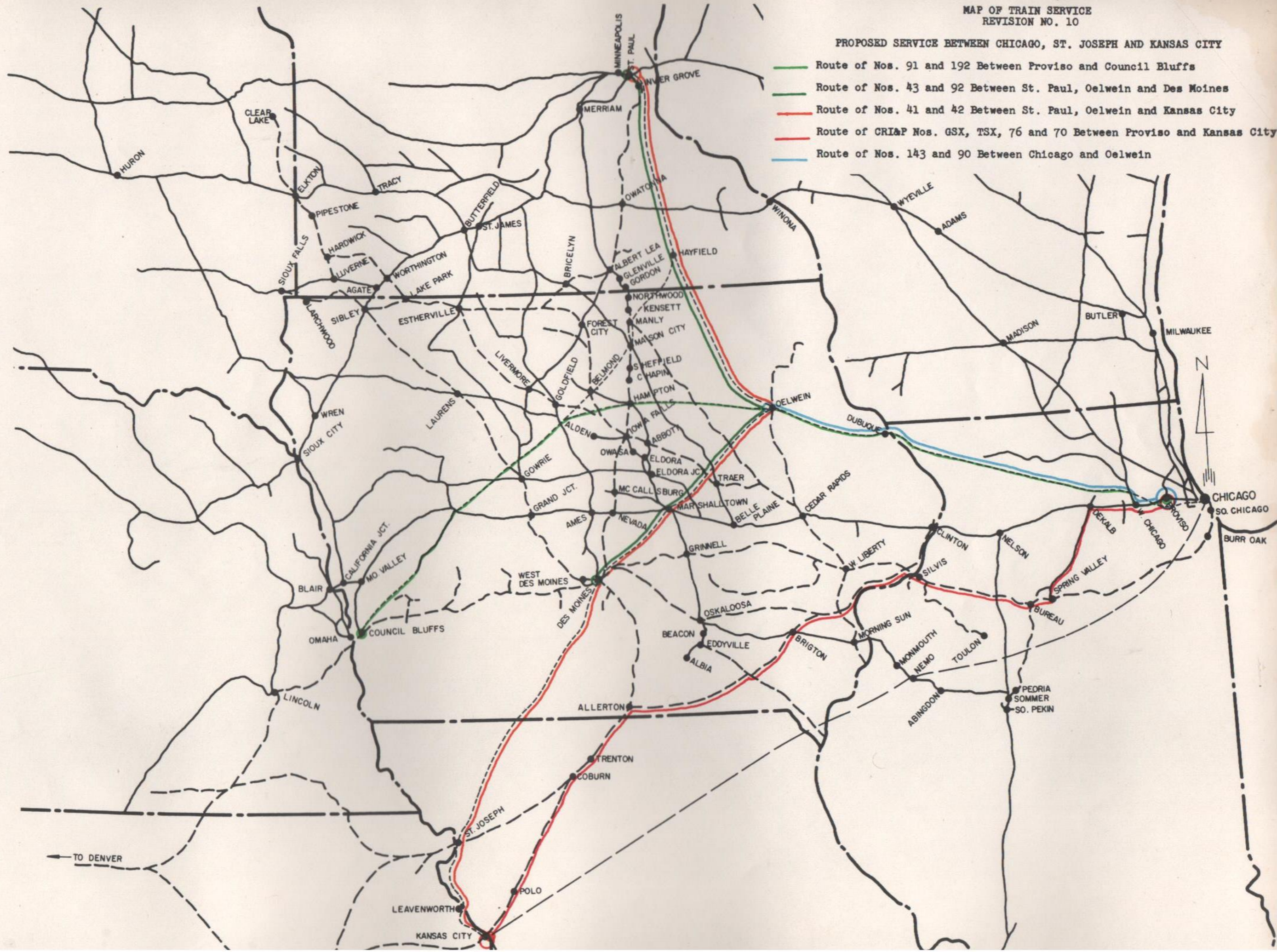
PROPOSED SERVICE BETWEEN CHICAGO AND DES MOINES

- Route of Nos. 91 and 192 Between Proviso and Council Bluffs
- Route of Nos. 43 and 92 Between St. Paul and Des Moines
- Route of Nos. 41 and 42 Between St. Paul, Des Moines and Kansas City
- Route of Nos. PBX 59, DCX 60 and 81 Between Proviso, Des Moines and Denver
- Route of No. 82 From Denver To Proviso
- Route of Nos. 83 and 84 Between Silvis, Des Moines and Council Bluffs
- Route of No. 94 From Cedar Rapids To Proviso
- Route of No. 76 From Kansas City To Proviso
- Route of Nos. 143 and 90 Between Chicago and Oelwein



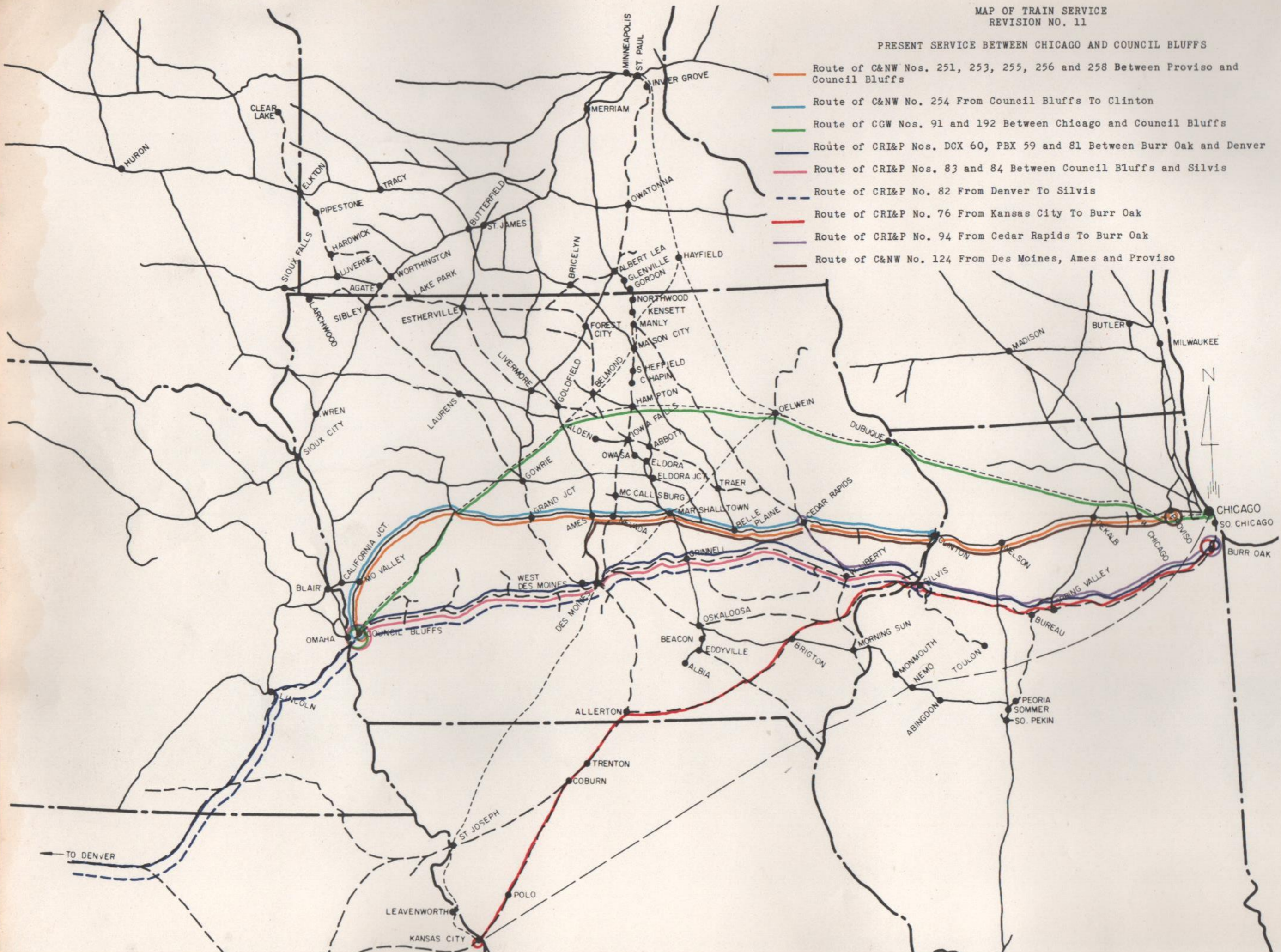
PROPOSED SERVICE BETWEEN CHICAGO, ST. JOSEPH AND KANSAS CITY

- Route of Nos. 91 and 192 Between Proviso and Council Bluffs
- Route of Nos. 43 and 92 Between St. Paul, Oelwein and Des Moines
- Route of Nos. 41 and 42 Between St. Paul, Oelwein and Kansas City
- Route of CRI&P Nos. GSX, TSX, 76 and 70 Between Proviso and Kansas City
- Route of Nos. 143 and 90 Between Chicago and Oelwein



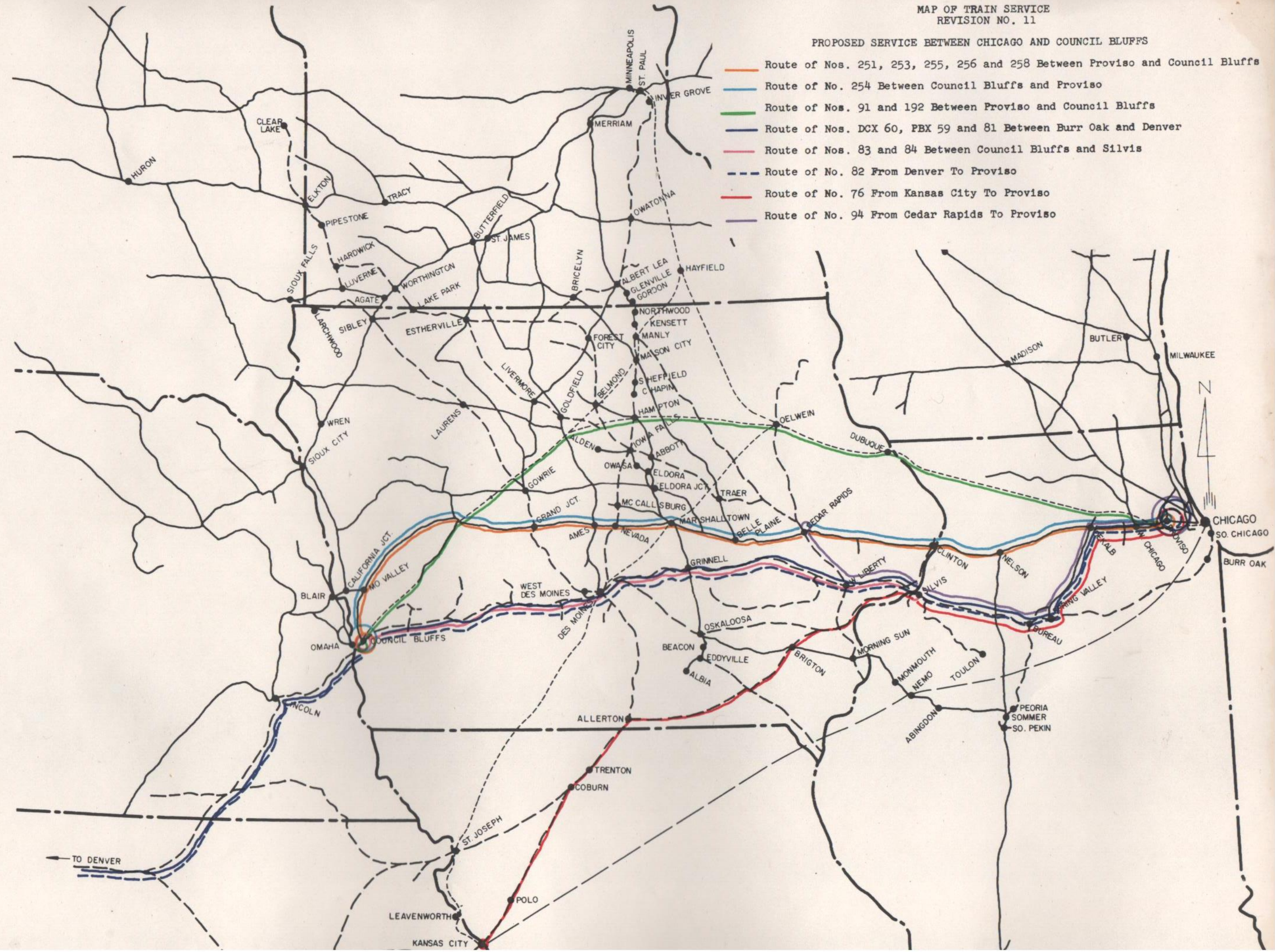
PRESENT SERVICE BETWEEN CHICAGO AND COUNCIL BLUFFS

- Route of C&NW Nos. 251, 253, 255, 256 and 258 Between Proviso and Council Bluffs
- Route of C&NW No. 254 From Council Bluffs To Clinton
- Route of CGW Nos. 91 and 192 Between Chicago and Council Bluffs
- Route of CRI&P Nos. DCX 60, PBX 59 and 81 Between Burr Oak and Denver
- Route of CRI&P Nos. 83 and 84 Between Council Bluffs and Silvis
- Route of CRI&P No. 82 From Denver To Silvis
- Route of CRI&P No. 76 From Kansas City To Burr Oak
- Route of CRI&P No. 94 From Cedar Rapids To Burr Oak
- Route of C&NW No. 124 From Des Moines, Ames and Proviso



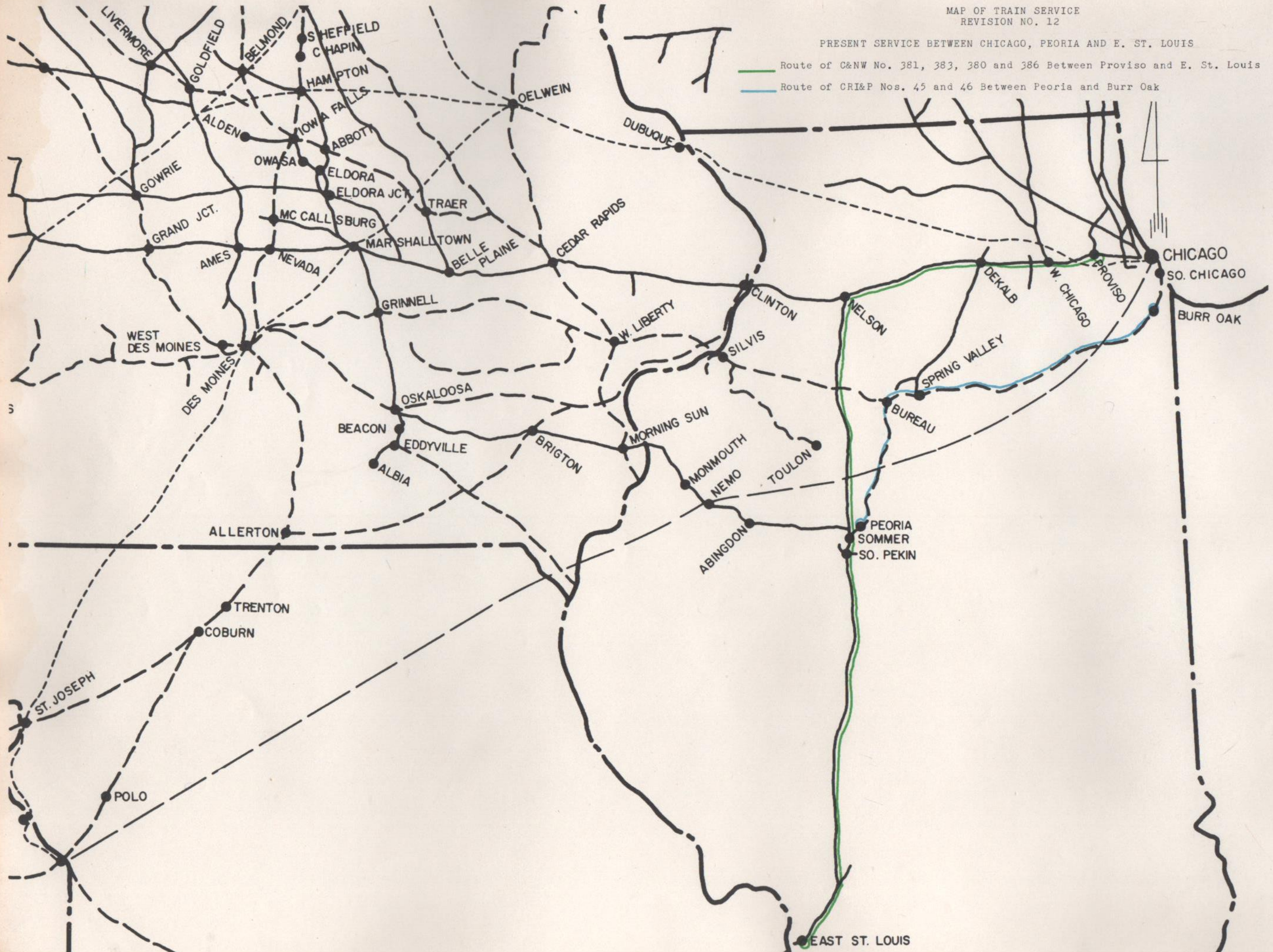
PROPOSED SERVICE BETWEEN CHICAGO AND COUNCIL BLUFFS

- Route of Nos. 251, 253, 255, 256 and 258 Between Proviso and Council Bluffs
- Route of No. 254 Between Council Bluffs and Proviso
- Route of Nos. 91 and 192 Between Proviso and Council Bluffs
- Route of Nos. DCX 60, PBX 59 and 81 Between Burr Oak and Denver
- Route of Nos. 83 and 84 Between Council Bluffs and Silvis
- - - Route of No. 82 From Denver To Proviso
- Route of No. 76 From Kansas City To Proviso
- Route of No. 94 From Cedar Rapids To Proviso



PRESENT SERVICE BETWEEN CHICAGO, PEORIA AND E. ST. LOUIS

- Route of C&NW No. 381, 383, 380 and 386 Between Proviso and E. St. Louis
- Route of CRI&P Nos. 45 and 46 Between Peoria and Burr Oak

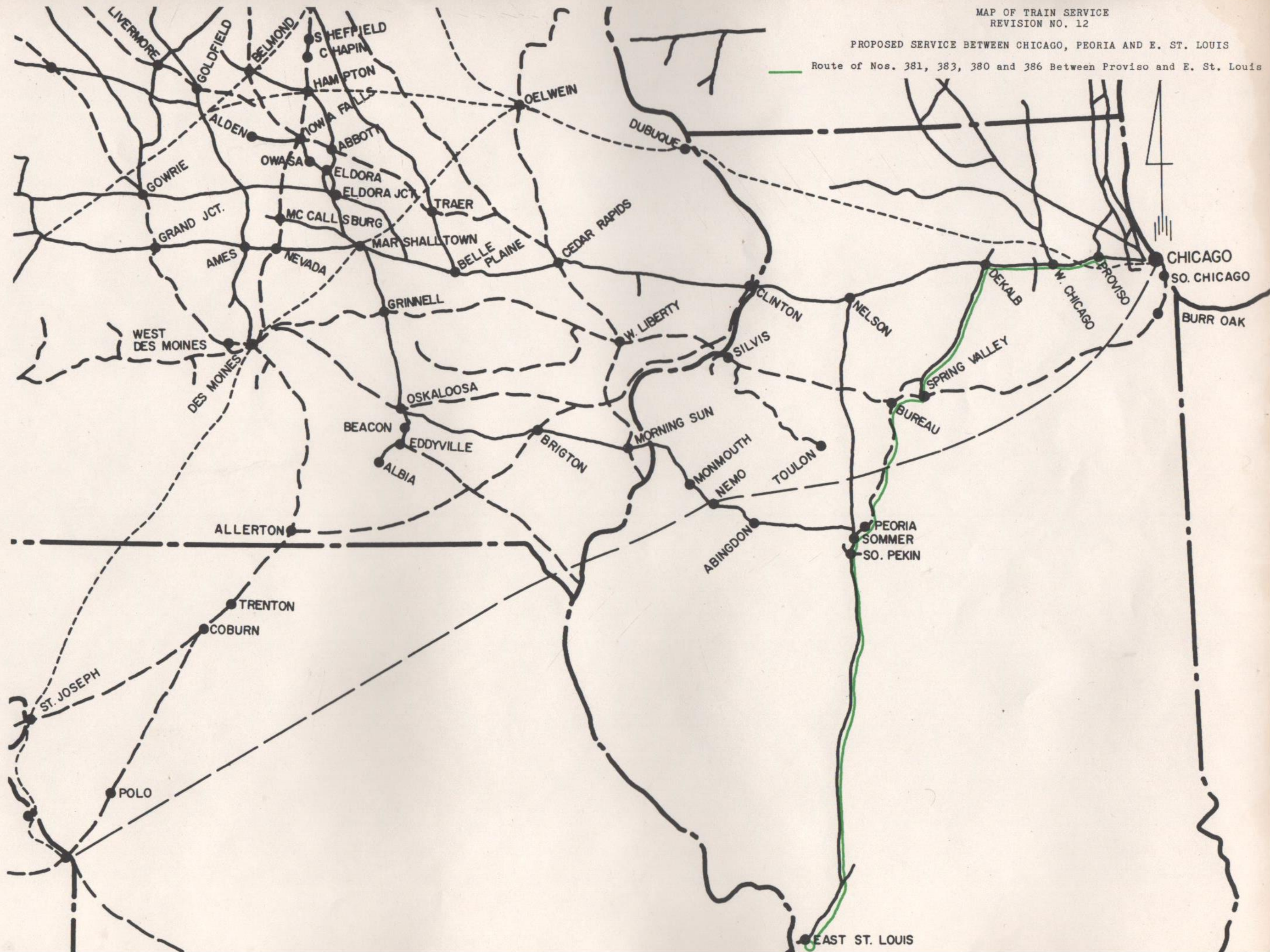


3

EAST ST. LOUIS

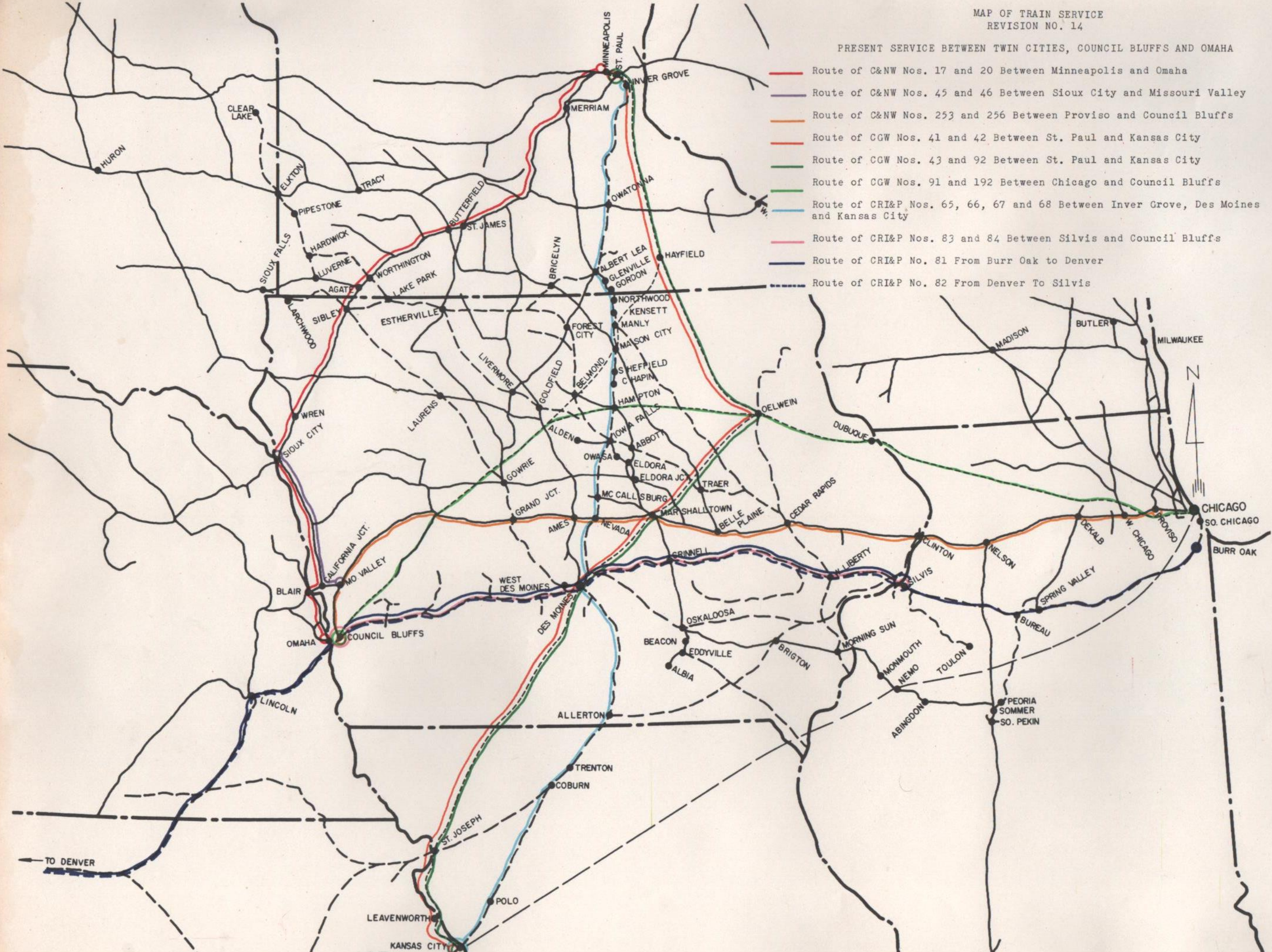
PROPOSED SERVICE BETWEEN CHICAGO, PEORIA AND E. ST. LOUIS

Route of Nos. 381, 383, 380 and 386 Between Proviso and E. St. Louis



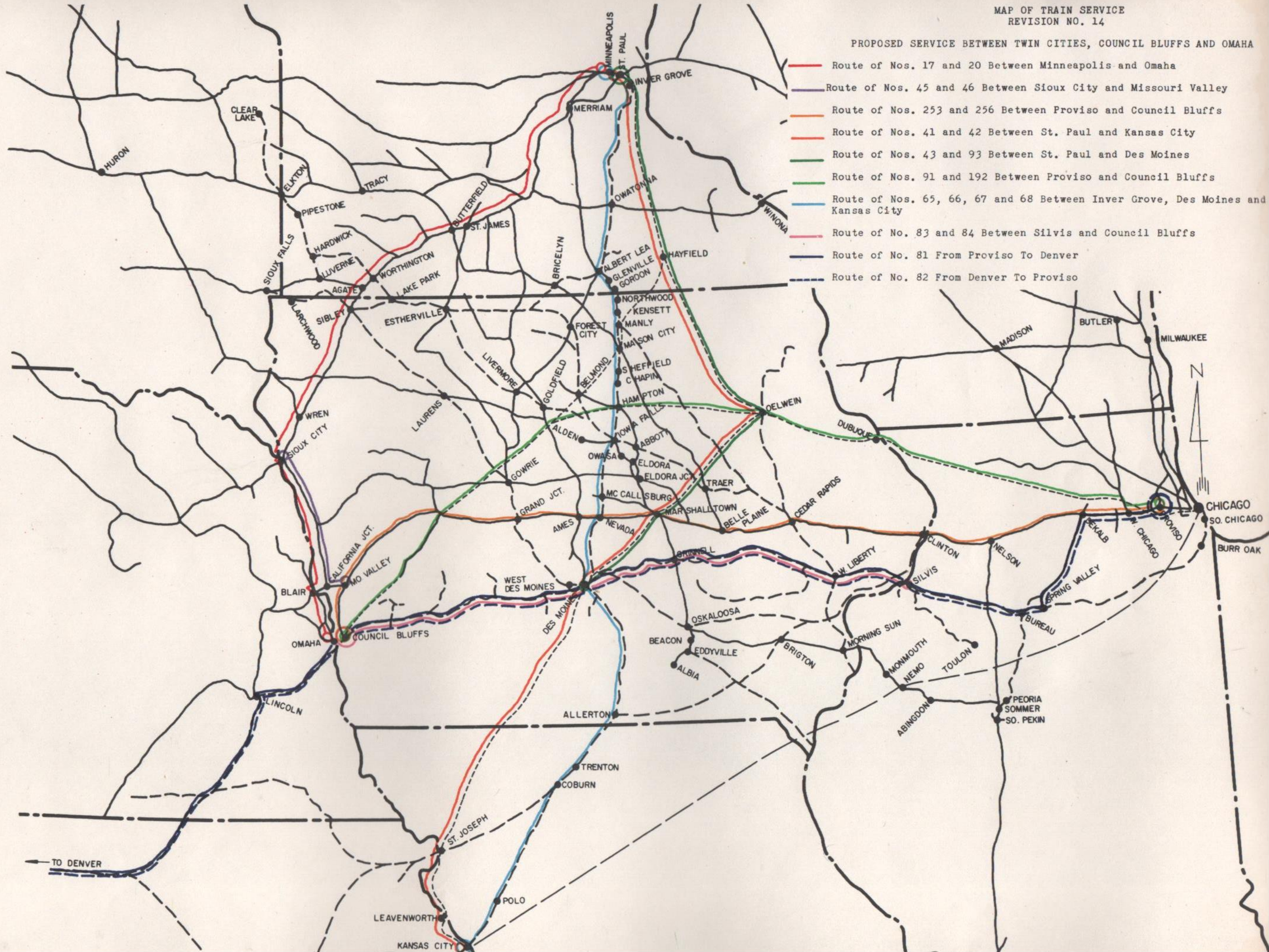
PRESENT SERVICE BETWEEN TWIN CITIES, COUNCIL BLUFFS AND OMAHA

- Route of C&NW Nos. 17 and 20 Between Minneapolis and Omaha
- Route of C&NW Nos. 45 and 46 Between Sioux City and Missouri Valley
- Route of C&NW Nos. 253 and 256 Between Proviso and Council Bluffs
- Route of CGW Nos. 41 and 42 Between St. Paul and Kansas City
- Route of CGW Nos. 43 and 92 Between St. Paul and Kansas City
- Route of CGW Nos. 91 and 192 Between Chicago and Council Bluffs
- Route of CRI&P Nos. 65, 66, 67 and 68 Between Inver Grove, Des Moines and Kansas City
- Route of CRI&P Nos. 83 and 84 Between Silvis and Council Bluffs
- Route of CRI&P No. 81 From Burr Oak to Denver
- Route of CRI&P No. 82 From Denver To Silvis



PROPOSED SERVICE BETWEEN TWIN CITIES, COUNCIL BLUFFS AND OMAHA

- Route of Nos. 17 and 20 Between Minneapolis and Omaha
- Route of Nos. 45 and 46 Between Sioux City and Missouri Valley
- Route of Nos. 253 and 256 Between Proviso and Council Bluffs
- Route of Nos. 41 and 42 Between St. Paul and Kansas City
- Route of Nos. 43 and 93 Between St. Paul and Des Moines
- Route of Nos. 91 and 192 Between Proviso and Council Bluffs
- Route of Nos. 65, 66, 67 and 68 Between Inver Grove, Des Moines and Kansas City
- Route of No. 83 and 84 Between Silvis and Council Bluffs
- Route of No. 81 From Proviso To Denver
- Route of No. 82 From Denver To Proviso





MAP OF TRAIN SERVICE
REVISION NO. 15

PRESENT SERVICE BETWEEN TWIN CITIES AND CHICAGO

- Route of C&NW Nos. 477, 479, 483, 474, 488 and 490 Between Proviso and Minneapolis
- Route of CRI&P Nos. TSX and 76 Between Burr Oak, Silvis and Kansas City
- Route of CRI&P Nos. 2/67 - 52 and 99-90 Between Silvis and Inver Grove.
- Route of CCW Nos. 41 and 42 Between St. Paul, Oelwein and Kansas City
- Route of CCW Nos. 43 and 92 Between St. Paul, Oelwein and Kansas City
- Route of CCW Nos. 91 and 192 Between Chicago, Oelwein and Council Bluffs

