

ANNE ARUNDEL COUNTY  
STATE ROADS INVENTORY, BOOK 2  
MD <sup>177</sup>176 To MD 995  
Due To 1988 Reinventory

BMATS  
PART FAU - BALTO.

ROAD INVENTORY SHEET

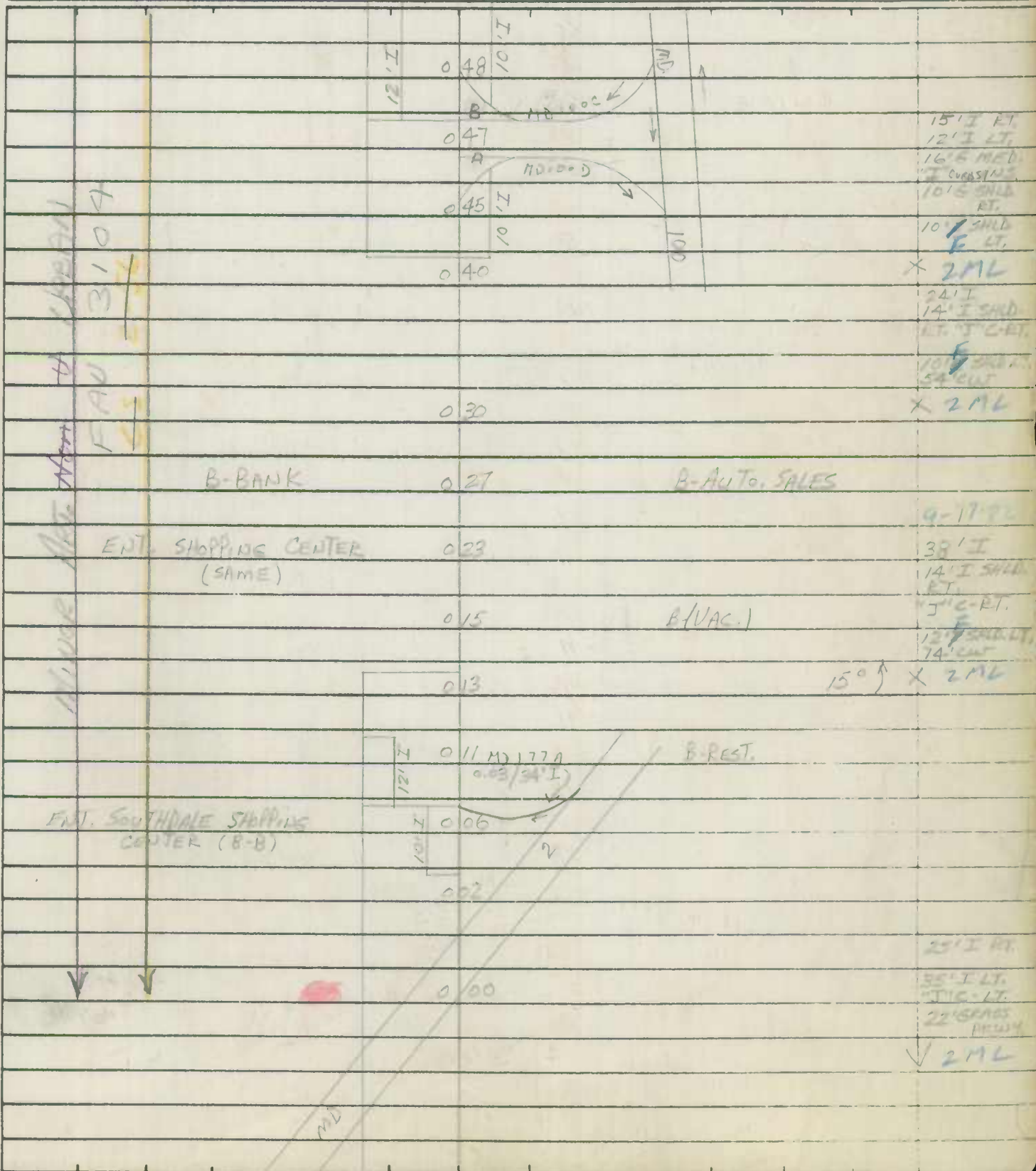
MAP 28 & 29

Party Chief T. LANDAN  
Recorder W. WARFIELD  
Helper \_\_\_\_\_

Road No. MD. 177  
Road Name MOUNTAIN RD.  
Sheet No. 1 OF 17  
Date 7-21-71  
County ANNE ARUNDEL

Revised  
DT  
FR 8-31-78

914-475




ROAD INVENTORY SHEET

Road No. MD. 177  
 Road Name MOUNTAIN RD.  
 Sheet No. 2 of 17  
 Date 7-21-71  
 County ANNE ARUNDEL

115°  
 3104  
 3104  
 3104

	166		10°↑	
B-SAFASE	158			
<u>CALDWELL RD.</u> CO. 1545	157			
	150		15°↑	
B-(VAC.)	114		24' I	
<u>FREETOWN RD.</u> CO. 1544	111		2-6' G SHLD.	
			42' CW	
B-GAS	109	B-LOAN Co.	X 2ML	
B-AUTO. SALES	105			
	104	B-REST.		
	099 MD.	915-A B-REST.		
	097	B-REST.		
	095	B-GAS	26' I	
	088	B-(MAN.)	12' F SHLD RT.	
			40' CW	
			26' I	
<u>ANNAPOLIS RD.</u> MD. 648	082	JUMPERS HOLE RD. CO. 1513	X 2-8' I	
	073		50' CW	
	075		24' I	
	054		26' I	
			26' F SHLD	
			26' I	
			X 2ML	

MD. 648



ROAD INVENTORY SHEET

Party Chief T. LANDON  
 Recorder W. WARFIELD  
 Helper \_\_\_\_\_

Road No. MD. 177  
 Road Name MOUNTAIN RD.  
 Sheet No. 3 OF 17  
 Date 7-21-71  
 County ANNE ARUNDEL

		H	238	
		H	232	
		B-USED CARS	224	15° ↗
		H	219	
		HEALTH DEPT.	218	B-PRODUCE
		Co. ROADS GARAGE	214	
		(HARM RD.) O.P. 469	213	
		H	205	
		H	204	
		B-GAS	202	B-GAS
		SOLLEY RD.	WATERFORD RD.	26' I
		CO 1546 SL	MD. 648-D	2-6' S SH
		EVAC.	198	B-GROCERY 10' X 2 ML
		B-HARDWARE	194	
		CARLENE DR. O.P. 468	191	
		LEA RD. O.P. 467	185	
			174	

SAME

ROAD INVENTORY SHEET

Road No. MD. 177  
 Road Name MOUNTAIN RD.  
 Sheet No. 4 of 17  
 Date 7-21-71  
 County ANNE ARUNDEL

Major  
 FAU 31 04  
 HPM S  
 20170000241  
 HPM S  
 20170000241  
 FAU 31 04  
 HPM S  
 20170000241

	B-USED CARS	289	B-OFFICE EQUIP.	
	H	288	BRANCH OF PASADENA P.O.	
		287	I	
		286	5 B	
	3 B	285	H	28' I 10' I SHED. LT. 4' 6" SHED. RT. 48' cur
		282		48' cur
	OUTINGS PD.			2 ML
	CO 1631	281	O.P. 478	
		280	B-GAS	
		279	H	
		276	B-AUTO. SALES	
		271	B-WELDING	
		269	24" CMP	
	Cycle TRACK	257		
	H	254		24' I 26' 6" SHED. 42' cur
		248	O.P. 603 (SCHRAMMS Rd.)	2 ML
	H	241		*

ROAD INVENTORY SHEET

Party Chief T. LANDON  
 Recorder W. WARFIELD  
 Helper \_\_\_\_\_

Road No. MD. 177  
 Road Name MOUNTAIN RD.  
 Sheet No. 5 OF 17  
 Date 7-21-71  
 County ANNE ARUNDEL

		GREEN FOREST DR.		
		CO 1618	315	X
		H	314	
URBAN		B-TAVERN	313	3 H
			309	
			OLD MILL RD.	
ART.		H	308	CO 2052
			307	
		B-GAS	306	
No. 54		E. SHORE RD		
		CO 1619	305	4 B
		B-TV SALES	304	
			300	
MIDB			298	H
		4 H		
			296	H
FAU			294	HEALT CENTER
		CATHERINE AVE.		
		CO 1607	293	MD 649 CO 1607
		H	292	H
			290	H
				SAME

ROAD INVENTORY SHEET




Road No. MD. 177  
 Road Name MOUNTAIN RD.  
 Sheet No. 6 of 17  
 Date 7-21-71  
 County ANNE ARUNDEL

			DISNEY AVE.	
			360 Co 2046	
			TICK NECK RD.	
			CO. 1684 359	
			354	4 B
			353 Co. 2046	
			351	5 B
	9 B		345	
			344 Co. 2048	
			342	3 B
			338	
			334	
			MAYFIELD RD.	
			Co. 1688 333	
			B-GROCERY	ENT. OPEN-AIR THEATRE
			331	
			329	DR. 34' I
			326	2-5' SHOULDER 50' CW 3 ML
			324	R-TAVERN X34' I 2-5' SHOULDER
15°	8 B		318	R-OFFICES 10' C-LT. 50' CW 3 ML

*SEE NEW RECORDS IN FILE*

*FAU 310A*

*FAU 310A*



34' I  
2-5' SHOULDER  
50' CW  
3 ML  
X34' I  
2-5' SHOULDER  
10' C-LT.  
50' CW  
3 ML

SHA 51.3-8  
11-15-72

STATE HIGHWAY ADMINISTRATION OF MARYLAND

ROAD INVENTORY SHEET

Party Chief FR  
Recorder JE  
Helper \_\_\_\_\_

Road No. MD 177  
Road Name MOUNTAIN RD  
Sheet No. 6 of 17  
Date 11-3-81  
County ANNE ARUNDEL  
State Coordinates \_\_\_\_\_


Map No. \_\_\_\_\_

			DISNEY AVE	
			360 CO 2046	
			359	T
				4B
			354	T
			353	CO 2047
			351	T
				5B
			345	T
		9B	344	CO 2048
			342	T
				3B
			338	T
			334	
			333	
			331	
			329	DR
			326	B-TAVEN
			324	
				2-11'I
				2-6'I
			318	B-OFFICES
				11'I
				2ML

NOTE:  
MEDIAN  
15'A  
CROSS-SECTION  
TURN EA



15°







ROAD INVENTORY SHEET

Party Chief T. LONDON  
 Recorder W. WARFIELD  
 Helper \_\_\_\_\_

Road No. MD. 177  
 Road Name MOUNTAIN RD.  
 Sheet No. 7 OF 17  
 Date 7-21-71  
 County ANNE ARUNDEL

		HOG NECK	RD.	
↑ 100		MD. <del>SL</del> 427	607	X
		B-GROCERY	426	H
			419	
		3 H		SR 0.5.72 OP 4217
			416	ENT. JACORSVILLE ELE. SCHOOL
		RIVERA BEACH ELE. SCHOOL	414	H PT
		BOY SCOUT	412	CHURCH
		CEM.	410	15° 42' CW
			406	PC 28' I
		9 H	391	2-4' G SMD. 31' I
			389	15° 40' CW
		C&P TELE. CO.	385	X 2ML
			382	
		Edwin	377	PC 2043
			375	10' I
		H 500'	370	28' I
			364	2-4' G SMD. 42' CW
		G B		X 2ML
				SAME

VIREAN  
 FA  
 310A  
 FAU

X  
 Edwin  
 CO  
 X  
 RAYMOND BLVD

ROAD INVENTORY SHEET

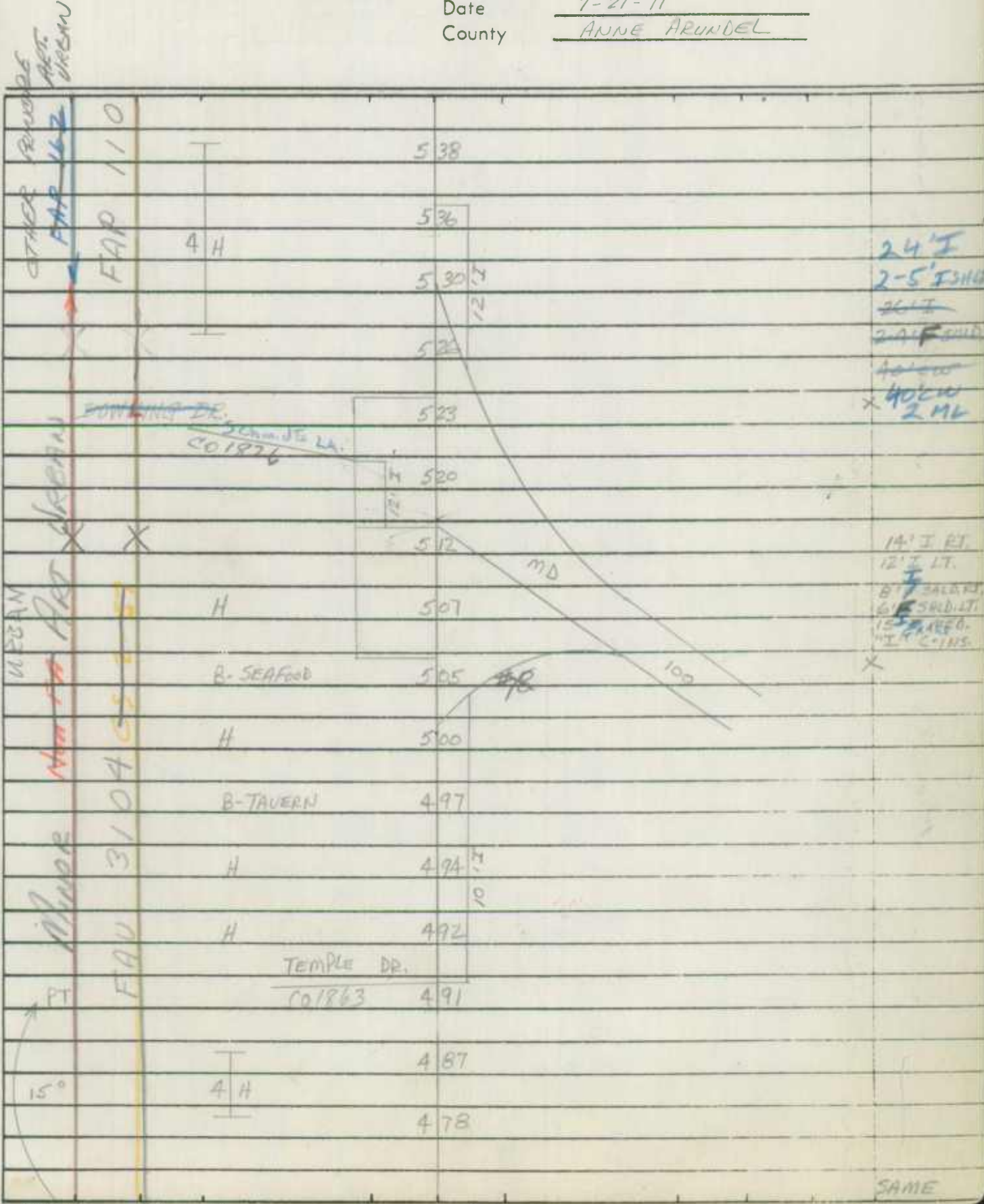
Road No. MD. 177  
 Road Name MOUNTAIN RD.  
 Sheet No. 8 OF 17  
 Date 7-21-71  
 County ANNE ARUNDEL

↑ PC  Vernal  Alt.  FA  310A  FAU  3H  FAU		470	B-PARK	
	H	468		
	B-REST.	466	B-CONTRACTORS	
	B-GAS ELIZABETH RD. PARK AVE	460	MAGOTHY BEACH RD.	
	Co. 1867 1860	458	Co 2028	
		457	B-GROCERY	
		455	B-GAS	
		453	H	
		451	H	
	BROADWAY 001873	445		
		442		
		438		
		435	B-GAS	
		434	ARTIC RD. Co 1875	
		432	H	2 ML 24 I
B-GAS	431	H	<del>26 S.D.S.</del> 42 CW 2-5 FS42	

ROAD INVENTORY SHEET

Party Chief T. LANDON  
 Recorder W. WARFIELD  
 Helper \_\_\_\_\_

Road No. MD. 177  
 Road Name MOUNTAIN RD.  
 Sheet No. 9 OF 17  
 Date 7-21-71  
 County ANNE ARUNDEL



ROAD INVENTORY SHEET

Road No. MD. 177  
 Road Name MOUNTAIN RD.  
 Sheet No. 10 OF 17  
 Date 7-21-71  
 County ANNE ARUNDEL

OTHER PRINCIPAL ART. V. ROAD	FAP	110	H	595	H	<del>24' E SHD.</del>
			PENN DR.			<del>40' CW</del>
			O.P. 531	594		
				591	B-REST	
			3-H (ARUN)	588		
				586	B-GAS	
				583	WOODS RD.	
					CG 2009	
				581	B-TAVERN	15' ↑
					FAIRWOOD RD. 575	
PRINCIPAL ART. URBAN	FAP	110	<del>FAIRWOOD RD.</del>		4 H	
			CO O.P. 527 3576	567		
			H	566		
			B-ROOFING CO.	565		
				562		<del>24' E</del>
			3 H			<del>40' CW</del>
				559	B-GAS	
				555	H	<del>24' E</del>
						<del>2-5' SHD</del>
						<del>40' CW</del>
OTHER	FAP	110	MEELING RD			<del>24' E</del>
			OP 526	550	H	<del>2-5' SHD</del>
			loblolly	543		<del>40' CW</del>
			OP 4505	541	SERVICE	
				539	Md 990 RD.	<del>40' CW</del>
				SAME		

ROAD INVENTORY SHEET

Party Chief T. LANDON  
 Recorder W. WARFIELD  
 Helper \_\_\_\_\_

Road No. MD. 177  
 Road Name MOUNTAIN RD.  
 Sheet No. 11 OF 17  
 Date 7-23-71  
 County ALBANY HUNDEL

			<u>GARLAND RD.</u>			
			<u>CO 1880</u>	<u>623</u>		
			<u>B-GROCERY</u>	<u>622</u>		
					<u>LAKE SHORE</u>	
			<u>SG. 620</u>	<u>CO-1984</u>		<u>DR</u>
			<u>LAKE SHORE V.F.D.</u>	<u>618</u>	<u>FLY FIRE HOUSE</u>	<u>4-B'S</u>
			<u>BUSSENDIUS RD</u>			
			<u>CO 1879</u>	<u>617</u>		
				<u>614</u>	<u>H</u>	<u>PT</u>
				<u>611</u>	<u>H</u>	<u>20°</u>
			<u>H</u>	<u>609</u>		
			<u>CAROL DR.</u>			
			<u>CO 1878</u>	<u>608</u>		<u>PC</u>
					<u>LUKE DR.</u>	
			<u>H</u>	<u>607</u>	<u>CO 2007</u>	
			<u>H</u>	<u>605</u>		<u>H</u>
			<u>OAK DR.</u>			
			<u>CO 1877</u>	<u>604</u>		
			<u>H</u>	<u>603</u>		<u>H</u>
					<u>PARK DR.</u>	
				<u>602</u>	<u>CO 2008</u>	
				<u>600</u>		<u>H</u>
			<u>H</u>	<u>598</u>		<u>H</u>
						<u>SAME</u>

URBAN  
~~ART~~

ART  
 + 142-162

PRINCIPAL  
 + 142-162

OTHER  
 ALBANY

FAP 110

ROAD INVENTORY SHEET

Road No. MD. 177  
 Road Name MOUNTAIN  
 Sheet No. 12 of 17  
 Date 7-23-71  
 County ANNE ARUNDEL

URBAN  
~~Roads~~

ART.  
~~TOP~~

OTHER  
~~PRINCIPAL~~

OTHER  
~~ROADS~~

FAR  
~~NO~~

H 666


LYNDALE RD.

CO 1883 664

H 663

NORTH SHORE RD.

660 CO 1975



655

H H-100' 15°↑



650

H-500'

646

ALVIN RD.

CO 1882 644

H 640

PT

LAKE SHORE BRANCH P.O.

639


ENT. LAKE SHORE SCHOOL

H 635

15°

MARYLAND RD

CO 1881 634



632

H

PC



629

H-400'

628

B-BARBER

B-GROCERY

626

H

SAME

ROAD INVENTORY SHEET

Party Chief T. LONDON  
 Recorder W. WARFIELD  
 Helper \_\_\_\_\_

Road No. MD. 177  
 Road Name MOUNTAIN RD.  
 Sheet No. 13 of 17  
 Date 7-23-71  
 County ANNE ARUNDEL

				708	
		3 H			
				704	
		H		702	H
			FOREST DR.		
			CO. 1890	701	
				699	
					AVE. H
				698	SOUTH CAROLINA CO 1970
				696	
					3 H
				693	
		3 H			
				691	CHURCH (LAKE SHORE BAPTIST)
				688	
		H		684	
		H		679	
			BEAUTY SALON	678	
			RODWIN AVE.		
			CO 1884	676	
				675	
		B-GROCERY			
					5 H
		B-TAVERN		672	

15°  
 150°  
 150°

PC  
 HPT.  
 FAP 102  
 OTHER MUNICIPAL  
 FAP 110  
 FAP

SAME



ROAD INVENTORY SHEET

Road No. MD. 177  
 Road Name MOUNTAIN RD.  
 Sheet No. 14 OF 17  
 Date 7-23-71  
 County ANNE ARUNDEL

4 YEAR  
 PRINCIPAL  
 OTHER  
 FAP 162  
 FAP 110  
 FAP 103

		795	H	
		LONG POINT RD.		
	H	788	CO 1919	
		787		PT
			3 B	
		784		20°
		778	H	PC
		FOREST GLEN DR. HICKORY POINT RD.		
		775	CO 1952	
		765	H	
	H-500'	759	H	
		752		PT
		748	B-GROCERY	40°
		740		DR. PC
		735	H	
	15°	730		
	CHAURCH	725		
		721		
	B-HARDWARE	716	H	
				SAME

ROAD INVENTORY SHEET

Party Chief T. Landon  
 Recorder W. WARFIELD  
 Helper \_\_\_\_\_

Road No. MD. 177  
 Road Name MOUNTAIN RD,  
 Sheet No. 15 OF 17  
 Date 7-23-71  
 County ANNE ARUNDEL

*Revised*  
 WB-LL  
 2-13-80

		H	876	H	
			DOCK RD. CO 1903		
			873		
			866		
			VENTURE RD. CO 1994	MILBURN CIR. CO 1916	
			856		
WE SAW			847	H-700'	24'I 2'-5 1/2' SHOUL 40' CW 2ML
			841		
		F	836		X
			830	H-500'	24'I <del>2'-10'</del> 3'-0" SHOUL
			LAKE SHORE EDUCATIONAL CTR,	H-450'	50' CW 50' SHOUL
			820		
			815	H-400'	X 3ML
OTHER FINDINGS			812	HALL-400'	
			809	CEM.	
			805	CHURCH	
			803		4 H
			801		
		H	799		
					SAME

WE SAW  
 Act. FAR 102  
 Act. FAR 110

2'-12" I  
 50'-L  
 10' CW  
 1.5" I SHOUL  
 2" I SHOUL

ROAD INVENTORY SHEET

Road No. MD. 177  
 Road Name MOUNTAIN RD.  
 Sheet No. 16 OF 17  
 Date 7-23-71  
 County ANNE ARUNDEL

URBAN	KBRK	168	20170000935	H-800'	1002	OP	559	
				H-600'	1001			
R	FAS	15°	H PMS		997			
					991	OP	560	
					984	OP	558	
FAU	3633	10°	H		955			
					943			H
					938			H-300'
					935			
					931			H-800'
R	110	65°	C01909		918			24'I
					900			<del>24'I</del>
					896			40' SHLD.
					894			40' SHLD.
R	FAP	H	ELECT. SUBSTATION		888			2 ML
					884			
					879			

24'I  
~~24'I~~  
 40' SHLD.  
 40' SHLD.  
 2 ML

SAME

ROAD INVENTORY SHEET

Party Chief T. LANDON  
 Recorder W. WARFIELD  
 Helper \_\_\_\_\_

Road No. MD. 177  
 Road Name MOUNTAIN RD.  
 Sheet No. 17 OF 17  
 Date 7-23-71  
 County ANNE ARUNDEL

Pvt. Rd. #19

				1103	REDHOUSE COVE GATE HOUSE	
PT 10°				1101	SIGN-END SRC MAINT	^
PRC				1099	GIBSON ISLAND COUNTRY SCHOOL	PRC 15°
				1093		PC
U. RICHARD K. BARK	BAY	9 H		1079		15°
				1075	6 H	
PT 15°				1073		
PC		H		1065		
COLLECTOR		H		1057		
CHESAPEAKE		H		1047	6 H	
		H-500'		1046		
		H		1044		
				1037		
		(HROADIN RD)		1030		
		O.P. 556				
				1027	H-700'	
FAM 3623				1013		20°



SHA 51.3-8  
11-15-72

STATE HIGHWAY ADMINISTRATION OF MARYLAND

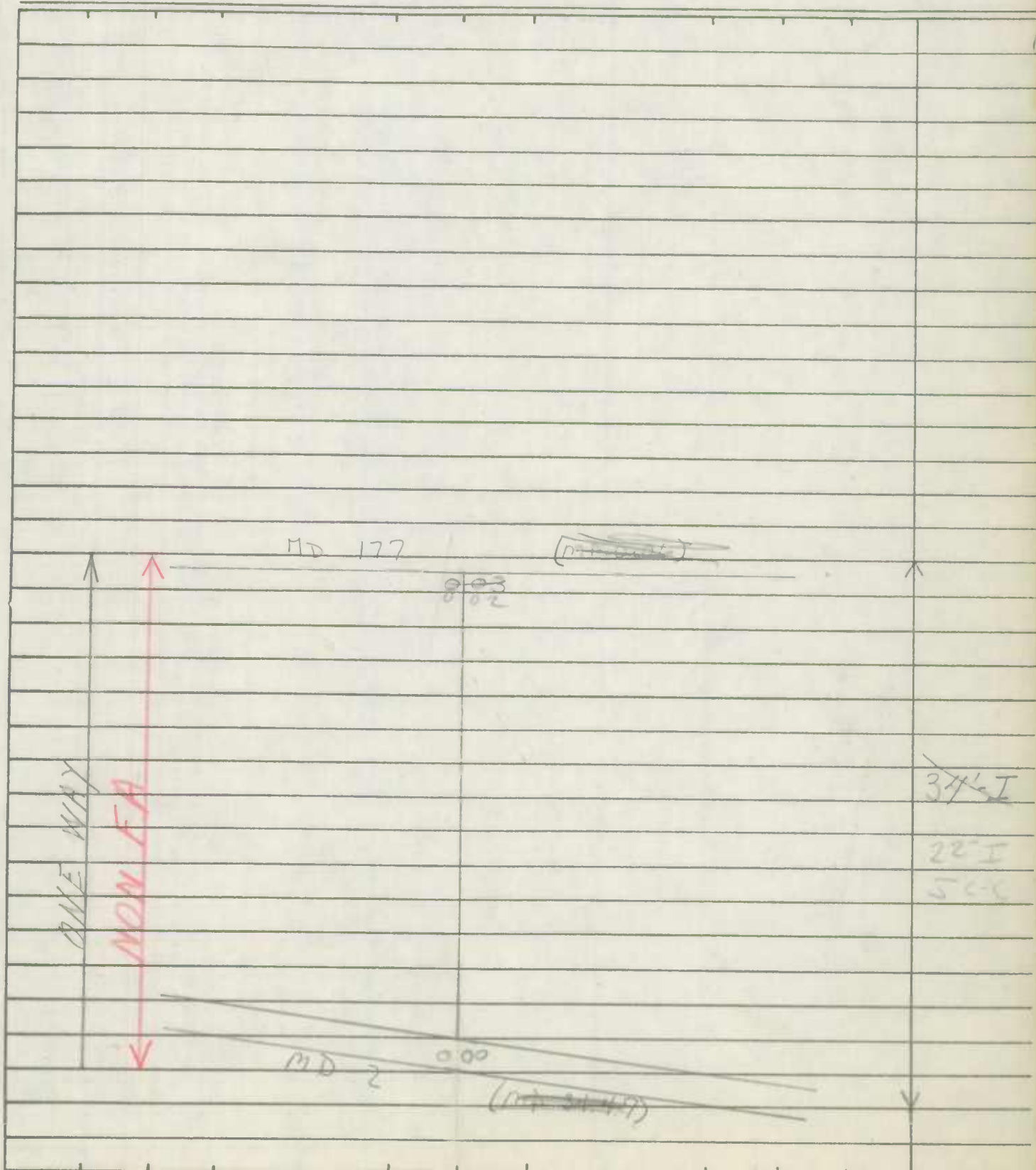
ROAD INVENTORY SHEET

Party Chief Office Inventory  
Recorder \_\_\_\_\_  
Helper \_\_\_\_\_

Road No. MD 177-A  
Road Name \_\_\_\_\_  
Sheet No. 1 of 1  
Date 5-2-75  
County Anne Arundel  
State Coordinates \_\_\_\_\_

Map No. \_\_\_\_\_

*BMATS  
PART-FAU  
BALTO,*





86-13-19 BB  
1-13-87 T.M

ROAD INVENTORY SHEET

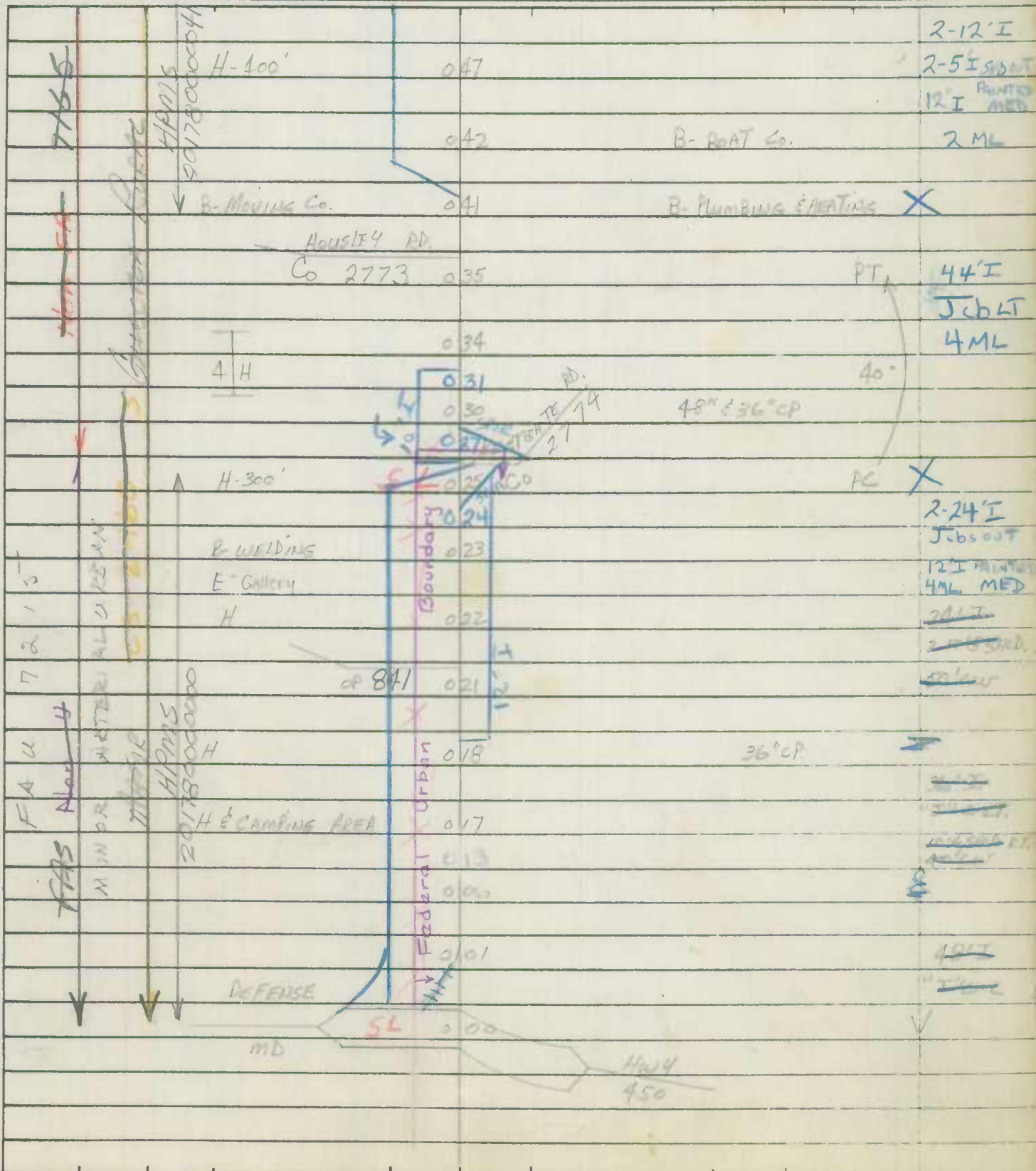
MAP 33

Party Chief T. LANDON  
Recorder W. WARFIELD  
Helper \_\_\_\_\_

Road No. MD. 178  
Road Name GENERALS HWY.  
Sheet No. 1 OF 11  
Date 9-20-71  
County ANNE ARUNDEL

83-1<sup>BB</sup>  
JE 1-25-84

928-420





ROAD INVENTORY SHEET

Road No. MD. 178  
 Road Name GENERALS HWY.  
 Sheet No. 2 OF 11  
 Date 9-20-71  
 County ANNE ARUNDEL

			143	H	
			131		
FMS 1165	MAJOR COLLECTOR		126		PC
		1984	114		
			109		
201780000101	HPMS	H	107		
			103		
			101	H	
			093		
			088	4H	X-I
			082		
			079		
			078		
		6H	067		
			065		
			058		
			036	H	
			053		

(KNOLLWOOD DR.)  
 Co. 2765  
 (WINDYK RD.)  
 Co. 4560  
 (WINDYK RD.)  
 Co. 842  
 EPPING FOREST  
 Co. 2755  
 TRAUT RD  
 Co. 4560  
 (WINDYK RD.)  
 Co. 842  
 24 I  
 2-10 I END  
 50 ML  
 4 H  
 6 H  
 2-12 I  
 2-5 I END  
 12 I END  
 2 ML

ROAD INVENTORY SHEET

Party Chief T. LANDON  
 Recorder W. WARFIELD  
 Helper \_\_\_\_\_

Road No. MD. 178  
 Road Name GENERALS HWY.  
 Sheet No. 3 OF 11  
 Date 9-20-71  
 County ANNE ARUNDEL

85-12  
 BOTAL  
 2-13-86

Station	Description	Distance	Notes
	X	210	Co. 175 Sec. 12 178
	H-400'	208	
		205	121
		204	H-500'
	300' PVT. CEM.	202	
	R-TAVERN	200	
145	AUTO. JUNK YARD-600'	197	
		190	
	H	180	5H
	H-400'	184	
	H PMS	180	DUNTON RD. Co 2754
	H	170	
	H	168	
		161	O.P. 843
	CORBIN PKWY	159	F PT
	SP 440' CO 4536	156	CARRIAGE HILL PKWY
		152	CO 4377 4495
	H	148	
		144	H 45°

SAME

ROAD INVENTORY SHEET

Road No. MD. 178  
 Road Name GENERALS HWY.  
 Sheet No. 4 OF 11  
 Date 9-20-71  
 County ANNE ARUNDEL

			395	H	PT	
			389	H	25°	
		H	375		PC	24' I 2-10' I SND 50' CW 2 ML
1165	ARUNDEL	H	369			
			360			X
			355			24' I 2-10' I SND
			353	H		50' CW 2 ML (84-13)
		(3)	351	H		X
			349			
			315			HISTORICAL SIGN
			314			24' I
		1984				2-10' I SND
			288			2 ML
			276			X
			271			X
			265	H		
		H	262	H		
		(2)	258			T.L.
		H	250			PT
			248			
		H	240			30°
			230			PC
						SAME

1165

Non

25°

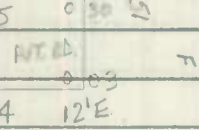
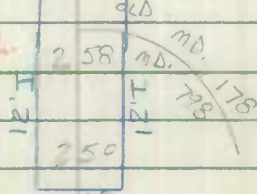
PC

FAS

201980000101  
H P M S

(3)

(2)



OP 4696

86-19

ENT A & FAIRGROUNDS

EST. EISENHOWER GOLF COURSE

HONEYCREEK LA

Co 2751

15' I

0.30  
0.03

12' I

FLYING TURTLE RD

OP 4696

MD. 178

12' I

12' I

248

240

230

24' I  
2-10' I SND  
50' CW  
2 ML

24' I  
2-10' I SND

50' CW  
2 ML  
(84-13)

24' I

2-10' I SND

2 ML

T.L.

PT

30°

PC

SAME

ROAD INVENTORY SHEET

Party Chief T. LONDON  
 Recorder W. WARFIELD  
 Helper \_\_\_\_\_

Road No. MD 178  
 Road Name GENERALS HWY.  
 Sheet No. 5 of 11  
 Date 9-20-71  
 County ANNE ARUNDEL

				463	B-GAS
				POT. RD 0 <sup>H</sup>	
				457 10' I 10 <sup>H</sup>	
				454	H-500'
				452	B-TAVERN
				449	48" CMP SQUASH
				444	
				440	36" CP
				438	3 H
				Harrell Ln.	
				435	OP 774
				434	H
				432	H
				427	B-REST.
				424	
				422	24" CMP
				SL	
				419	O.P 775
				412	H
				410	WILDCRAB PLY 776
				399	PRUNELLA
					OP 4798
					SAME

PT

1165

80°

FAS

PC

RURAL

COLLECTIVE

201780000101  
 PMS 198

H

MAJOR

CROWNSVILLE 2619  
 10

RD.

2619

399

PRUNELLA

OP 4798

SAME

ROAD INVENTORY SHEET

Road No. MD. 178  
 Road Name GENERALS HWY.  
 Sheet No. 6 OF 11  
 Date 9-20-71  
 County ANNE ARUNDEL

		HERALD HARBOR RD.		
		↑	513	C. 1328
			509	
		H	506	
		H-500'	501	24' I
				2-10' I SHLD.
		H	499	44' J' C-C
			498	PTA 20°
			491	PC * X
			487	
			485	PJT RD 0 8' H
			484	H
			482	H
			478	CHURCH
			475	36" c/m P
		H	470	
		H	467	H-300'
			464	CROWNSVILLE P.O.
				SAME

FAS 1165

CONCRETE

20178000101  
HPMS

PARKED LOOP RD.  
C. 2618

3

7H

(3)

ROAD INVENTORY SHEET

Party Chief T. LONDON  
 Recorder W. WARFIELD  
 Helper \_\_\_\_\_

Road No. MD. 178  
 Road Name GENERALS HWY.  
 Sheet No. 7 of 11  
 Date 3-15-72  
 County Anne Arundel - District  
 State Coordinates \_\_\_\_\_

Map No. 28

85-15  
 DNAL  
 2-26-86

			586	H-400'	
			581	TALL TIMBERS DR	35°
		4	581	E.G.I.	PC
		8	579		
1PT		9	570		
20°		1			
PC		5	566		
1/16" I			558		
				(Gumbottom Rd)	
			555	OP 372	
					4" I
					4" I SHD
			552	H	PT X 30' CW
					24" I SHD
					20" I RT
			546	H	PC X 4" SHD LT
					24" I
				0.07/20" I x	
			543	OLD SEC. x	HEALTHCENTER 90°
					* 30" I -
					10" I SHD RT
			540	I	X 3" ML
190°					
			531	H H-100'	PT
			530	2-B	48" I
					10" I SHD
				(BRIDGE)	4" ML
			528	Co. 1330	X
					30°
			524		24" I
					210' SHD
					50' CW
				RIPLEY RD.	
			520	Co 1329	X
			515	B-SAS	PC
					44" I
					2-2-72

RURAL

201780000543  
H P M S

SPUR TO I-97

MAJOR COLLECTION

H P M S  
201780000520

FAS

ROAD INVENTORY SHEET

Road No. Md 17B  
 Road Name GENERALS HWY  
 Sheet No. 8 OF 11  
 Date 3-15-72  
 County Anne Arundel - District  
 State Coordinates \_\_\_\_\_

116E	RURAL	H	653	B (ANTIQUES)		
		H	650	B (VAC)	20'E 24' SWDS 34' CW	
				SUNRISE BEACH Rd		
		B-Grocery	Co 1221	648	Co. 1222	*
		H	645	H 009 H 007		20'
		400' H	626	Pvt R 005 10'E		
		H	623			
		PT. ANTIGUES B		619		
		30°	8	WATERBURY Pt. Co 1219	618	
		P.C.	9		615	H
FAS	MAP		613	HISTORICAL SIGN		
		H	612	H 500'		
		S ③				
		N	H 300'	611		
		H		609	H	
				LAYFIELD LA		
			608	O.P. 373		
			604	H		20'E 24'E SWDS 34' CW
			H 500'	596		

ROAD INVENTORY SHEET

Party Chief T. LADDON  
 Recorder W. WARFIELD  
 Helper \_\_\_\_\_

Road No. MD. 178  
 Road Name GENERALS HWY.  
 Sheet No. 9 OF 11  
 Date 10-5-71  
 County ANNE ARUNDEL

			718	CHURCH & END CEM.	
			713	BES. CEM.	
115°	RURAL		711	H	<del>24'</del> <del>31'</del>
			700	H	*
1165		CHURCH & CEM.	686		
			683		DR.
		H	681		
		H	678		
			675	H-800'	24'I 2-4'I SHA
			673	H	X 2ML
			672	SUBURBAN WAY	
		4 H	670		
			668		
			665	H-300'	
			663		
			661		
		3 H	659	R- REALTOR	
			658	H-200'	
			656	B- LIQUOR	
					SAME



ROAD INVENTORY SHEET

Road No. MD. 178  
 Road Name GENERALS HIGH  
 Sheet No. 10 OF 11  
 Date 10-5-71  
 County ANNE ARUNDEL

MD. 178 A

			795	H	X
			793	H	<del>21' E</del> <del>2-10' E SHED</del> <del>50' E</del>
	KURMA	H	789		PC *
			786	H-200'	
		H	782		15' N
			773	Co. 1205	<u>CEPAC CROFT DR</u>
			769	H-300'	
			764	H-300'	
			374 758		
			756		
		8 H	742		
			740		DR
			738	H	
			735		
			731		
			723		ELE. SCHOOL
			MILLSVILLE CD. INDIAN LANDING RD		
			Co 1207	7194	Co 1206
					SAME

123

1165

FAS

PT

25'

Collector

NAVAE


SHANNON  
CO. 4557

INDIAN LANDING RD

ROAD INVENTORY SHEET

Party Chief T. LANDON  
Recorder W. WARFIELD  
Helper

Road No. MD. 178  
Road Name GENERALS HWY.  
Sheet No. 11 OF 11  
Date 10-5-71  
County ANNE ARUNDEL



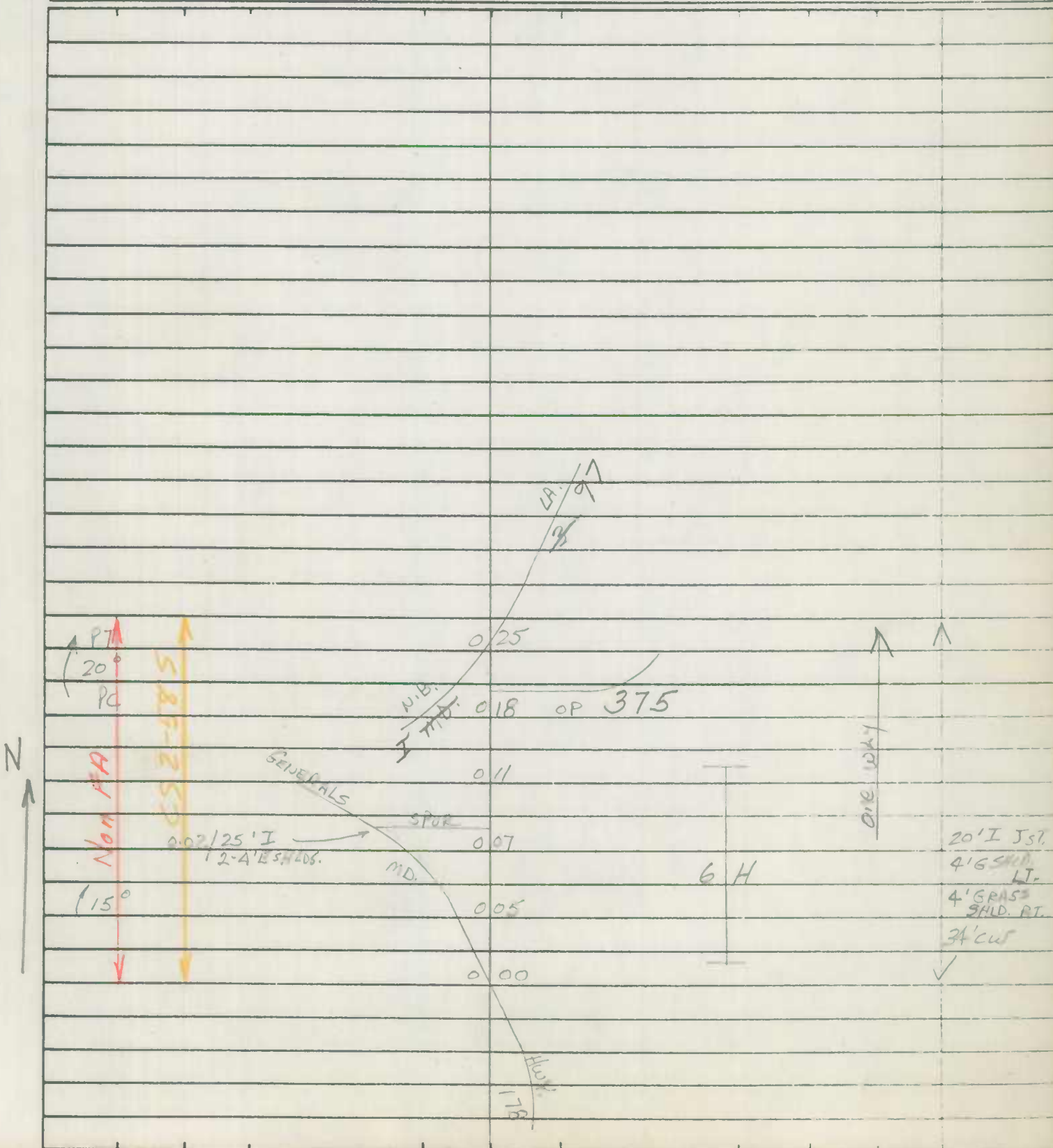
ROAD INVENTORY SHEET

Party Chief T. LONDON  
Recorder W. WARFIELD  
Helper \_\_\_\_\_

MAP 28

Road No. MD. 178 A  
Road Name \_\_\_\_\_  
Sheet No. 1 of 1  
Date 8-11-71  
County ANNE ARUNDEL

905-451





ROAD INVENTORY SHEET

MAP 33

Party Chief T. LONDON  
 Recorder W. WARFIELD  
 Helper \_\_\_\_\_

Road No. MD. 179  
 Road Name ST. MARGARET'S RD  
 Sheet No. 1 OF 4  
 Date 8-10-71  
 County ANNE ARUNDEL

Revised  
 1-26-73

948-426

PRC		085		PRC
				45°
Rural	MEADOW VALLEY DR	071	MEADOW VALLEY DR	PC
	EO	OP 4570	059	
PT	H		053	
50°		050		CB L-5'xW-24'x D-3'
PC		045		H
CONVECTOR		036		15°
		033		3H
		028		
		024		B-GAS & GROCERY
		021		H-700'
		015		16' I JST. 23' E SHLD.
		008		17' I JST.
		006		4' E SHLD. PT.
		001		2' E SHLD. LT.
	OLD MD SS	000	PUNAPOLIS GARA BLVD.	48" CMP SQUASH
				29' CW



SHARPE RD  
 CO 25 AB

2 1/2' BOCU  
 marked center  
 line 1-26-73  
 25°

ROAD INVENTORY SHEET

Revised  
1-26-73

Road No. MD. 179  
 Road Name ST. MARGARET'S RD.  
 Sheet No. 2 OF 4  
 Date 8-10-71  
 County ANNE ARUNDEL

Collector Road 1-1-73	OLD MILL BOTTOM RD. GO 2516	164	H	
		155		
		160		
	H	157		
	H	150		
	4 H	143		
		138		
		134		20° ↗
		127 OP 763		
		125	H	
	122			
PT 35°	H	117	H	
PC	H	110		
GUR CWA 12' E	107	3 H		
	105		15° ↗	
MILL CREEK BR. No. 2052 24' JST. CW	101		Same	
PT 40°	090			
			SAME	

ROAD INVENTORY SHEET

Party Chief T. LANDON  
 Recorder W. WARFIELD  
 Helper \_\_\_\_\_

Road No. MD. 179  
 Road Name ST. MARGARET'S RD.  
 Sheet No. 3 OF 4  
 Date 8-10-71  
 County ANNE ARUNDEL

Revised  
 1-26-73

		H	221		
		H	218		
PT		H	212	OP 760	H 0 P.T. RD. 0 10' I 90' H
30°		H	209		
PCX					
		H	203		H
		H	199		PTA 30°
			197	OP 762	PC
			196		
			195		H-500
			192		H-500'
			185		H
		H	183		20° ↑ 15' I 35T. 2-3' E 34D.
			177		CEM. 27' CW
			171		CHURCH
			168		PLEASANT PLAINS RD. Co. 2519
			166		SAME
PT					
40°					
					SAME



ROAD INVENTORY SHEET

Revised  
1-26-73

Road No. MD. 179  
 Road Name ST. MARGARET'S RD.  
 Sheet No. 4 OF 4  
 Date 8-10-71  
 County ANNE ARUNDEL

	CAPE	ST. CLAIR	FD		
				2488	
				Co	
				45	SL 50
				277	
				SS 27690	MD 908C
				275	70° ↗ 18' H
				273	2.5' E SMD.
				270	36' CW
				268	X
				CO 5037	H
				(EAST R)	
				263	15° ↗
				260	2-36' CMP
				254	
				HOLLY DR	
				245	CO 2509
				241	CP 759
				230	15° ↗
				226	H
					same
					SAME

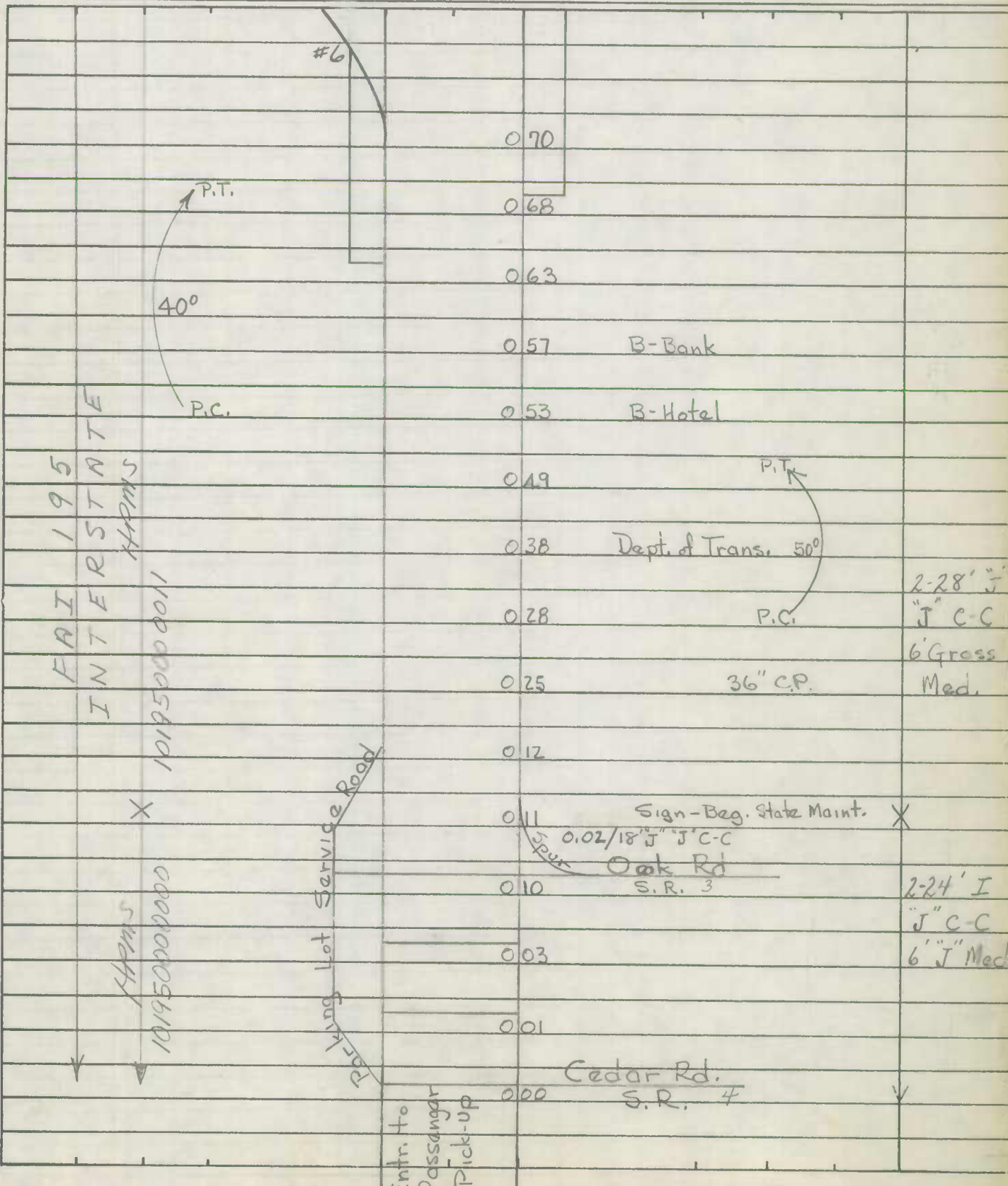
140°  
 125°  
 ALICE DOUGLASS  
 ALICE FA  
 ALICE FA

ROAD INVENTORY SHEET

Party Chief office inventory  
Recorder \_\_\_\_\_  
Helper \_\_\_\_\_

Road No. I-195  
Road Name \_\_\_\_\_  
Sheet No. 1 of 3  
Date 11-26-76  
County Anne Arundel  
State Coordinates 893-491

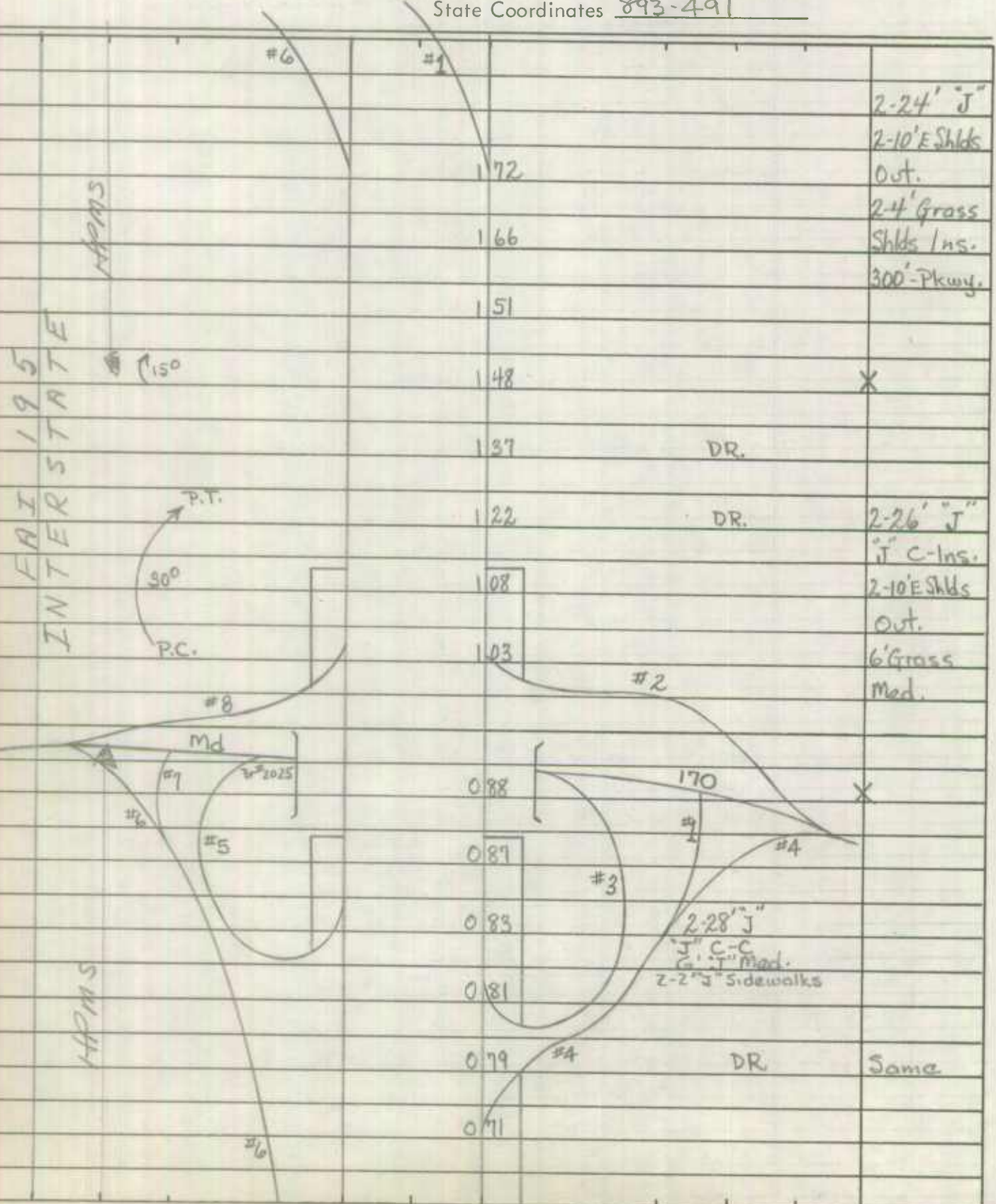
Map No. 28 & 22



N  
↑

ROAD INVENTORY SHEET

Road No. I-195  
 Road Name \_\_\_\_\_  
 Sheet No. 2 of 3  
 Date 11-26-76  
 County Anne Arundel  
 State Coordinates 893-491



2-24" J"  
 2-10" E Shlds  
 Out.  
 2-4" Grass  
 Shlds Ins.  
 300'-Pkwy.

X

DR.

DR.

2-26" J"  
 J" C-Ins.  
 2-10" E Shlds  
 Out.  
 6" Grass  
 Med.

X

2-28" J"  
 J" C-C  
 2-2" J" Sidewalks

DR.

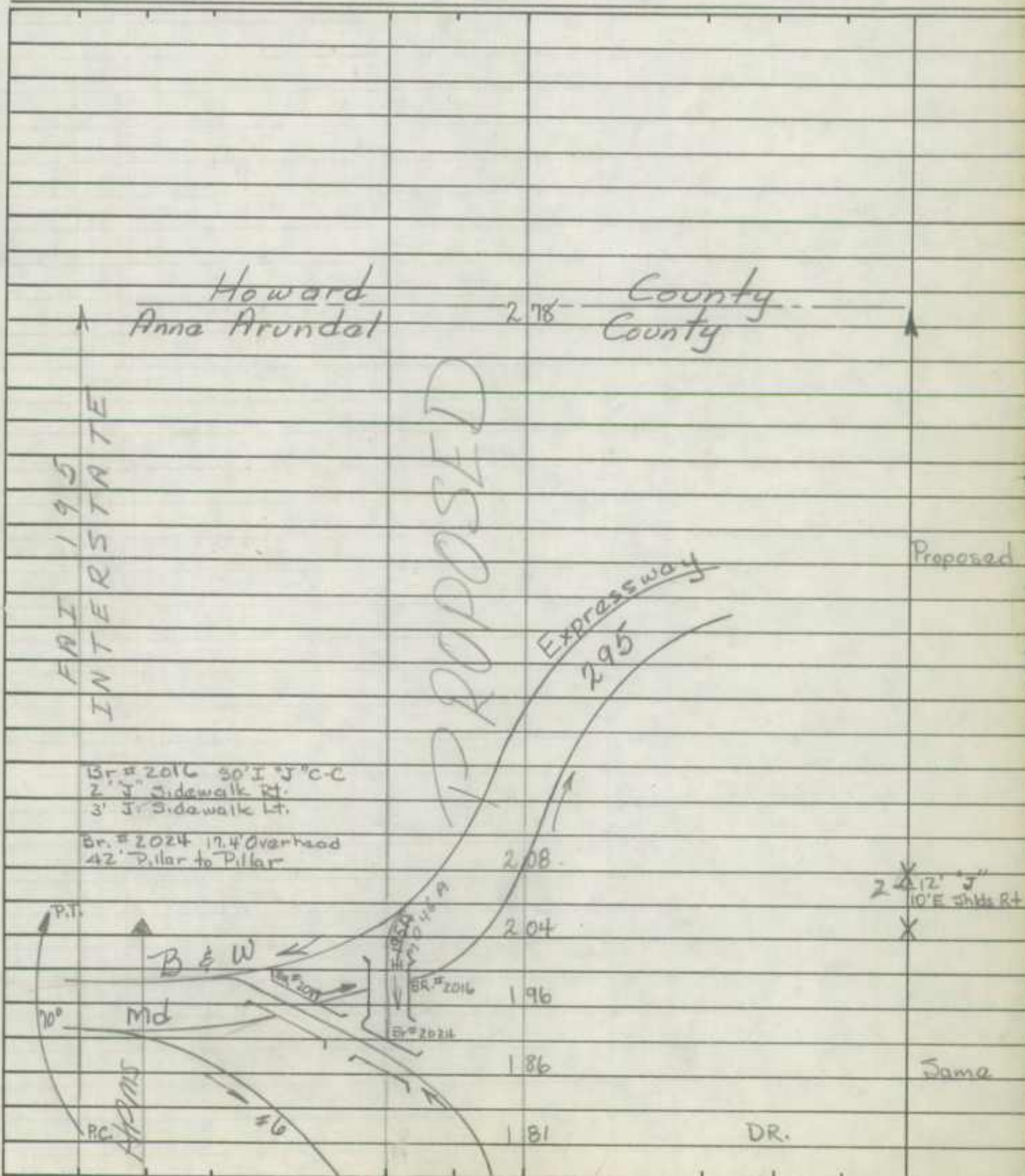
Same

ROAD INVENTORY SHEET

Party Chief office inventory  
Recorder \_\_\_\_\_  
Helper \_\_\_\_\_

Road No. I-195  
Road Name \_\_\_\_\_  
Sheet No. 3 of 3  
Date 11-26-76  
County Anne Arundel  
State Coordinates 893-491

Map No. 28 & 22



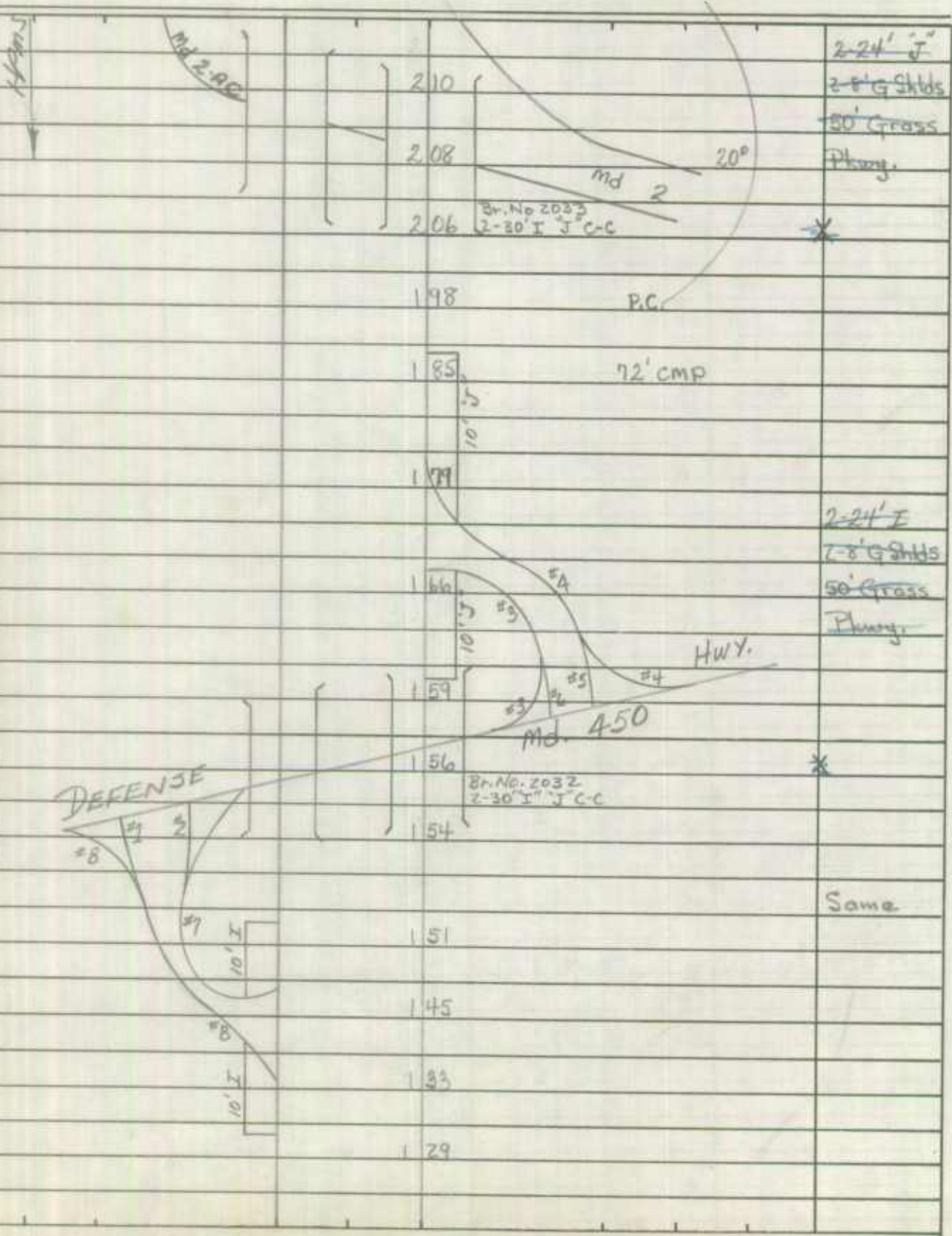




ROAD INVENTORY SHEET

Road No. I-197  
 Road Name \_\_\_\_\_  
 Sheet No. 2 of 4  
 Date 11-14-76  
 County Anne Arundel  
 State Coordinates \_\_\_\_\_

FA I  
 I N T E R  
 S T A T E  
 1 9 7

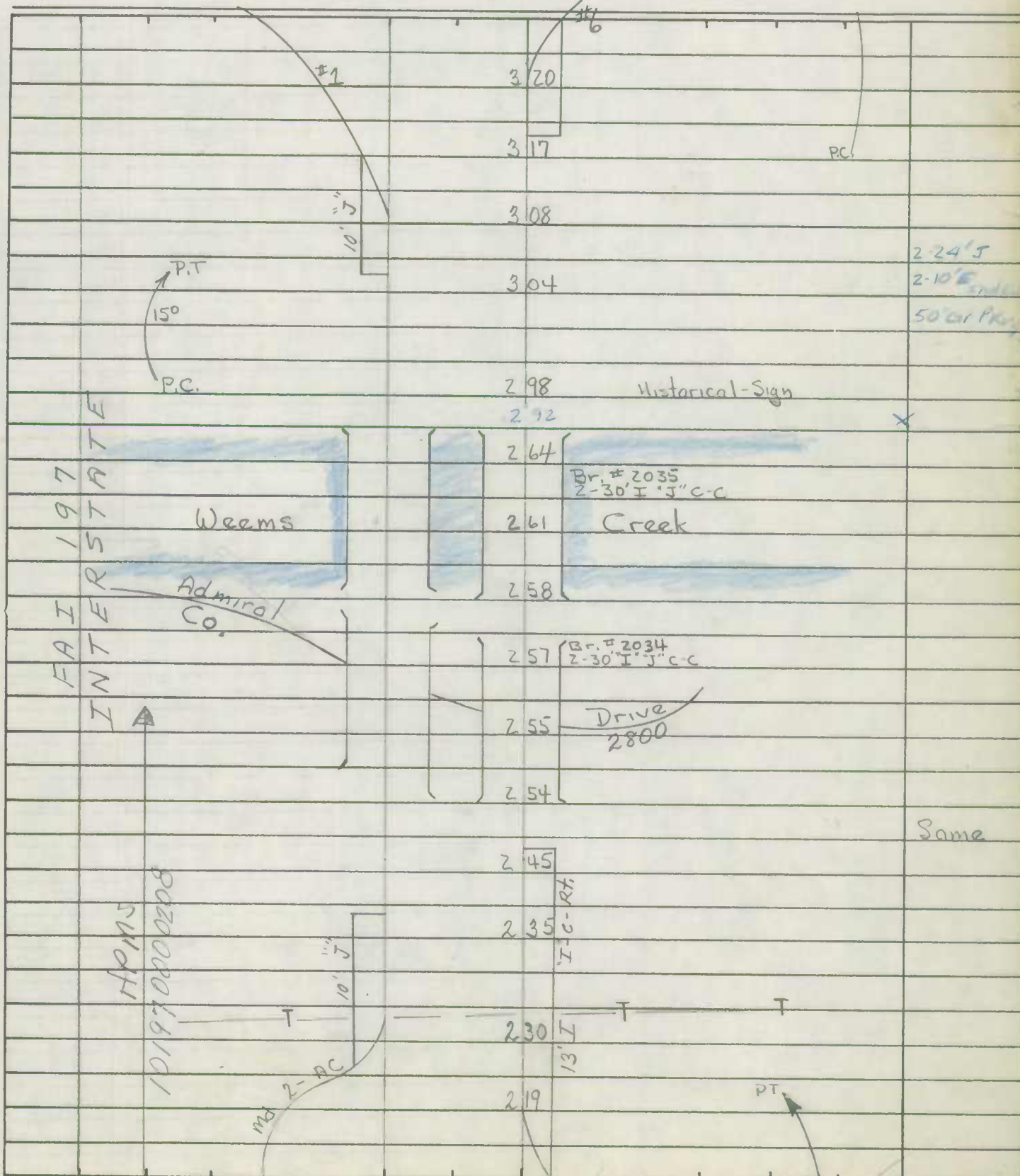


ROAD INVENTORY SHEET

Party Chief office inventory  
Recorder \_\_\_\_\_  
Helper \_\_\_\_\_

Road No. I-197  
Road Name \_\_\_\_\_  
Sheet No. 3 of 4  
Date 11-14-76  
County Anne Arundel  
State Coordinates \_\_\_\_\_

Map No. \_\_\_\_\_

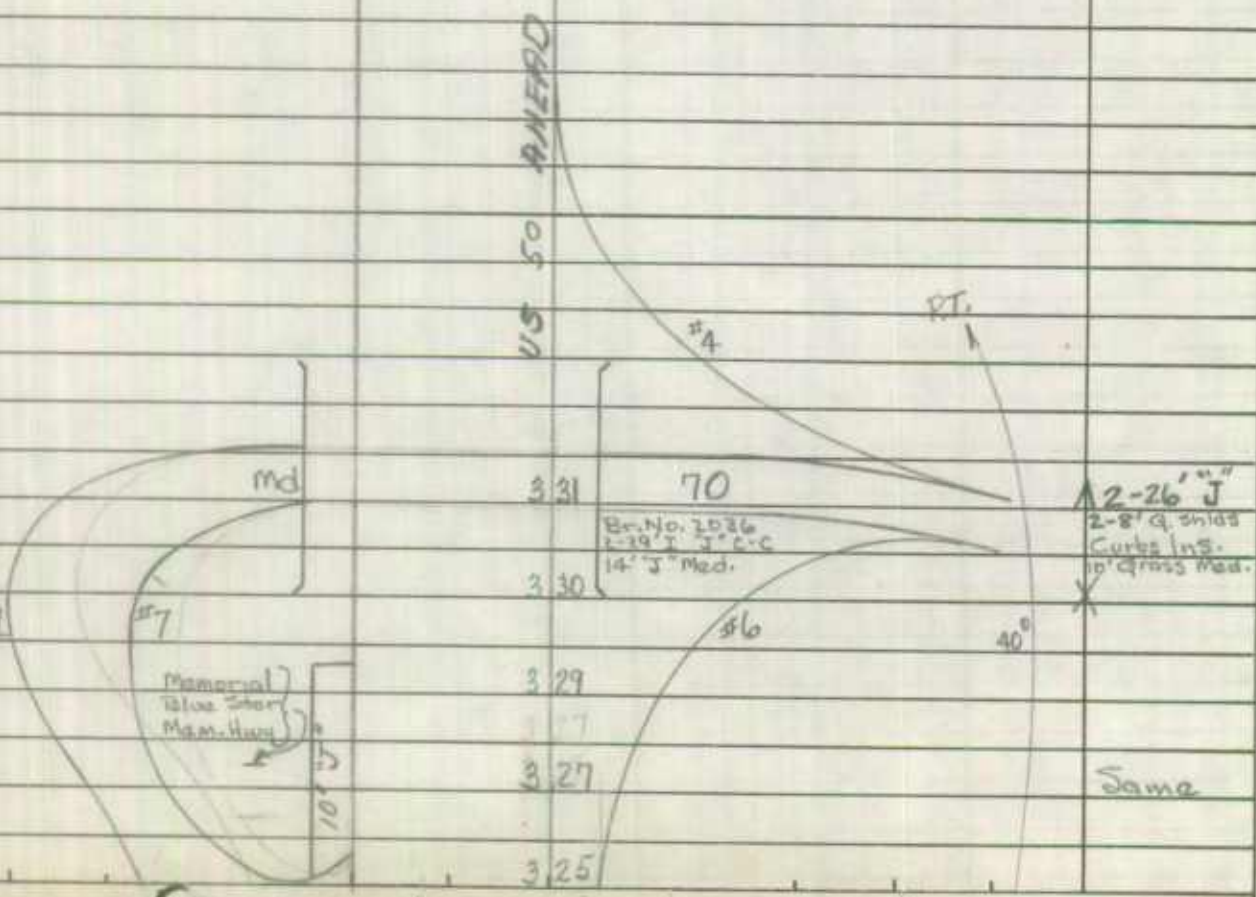




ROAD INVENTORY SHEET

Road No. I-197  
 Road Name \_\_\_\_\_  
 Sheet No. 4 of 4  
 Date 11-14-76  
 County Anne Arundel  
 State Coordinates \_\_\_\_\_

F A I 1 9 7  
I N T E R S T A T E



ROAD INVENTORY SHEET

MAP 2B

Party Chief T. LONDON  
 Recorder W. WARFIELD  
 Helper \_\_\_\_\_

Road No. MD 198  
 Road Name \_\_\_\_\_  
 Sheet No. 1 of 8  
 Date 8-16-71  
 County ANNE ARUNDEL

847-460

BB  
 JE  
 83-2 1-23-84

		0.60	B-GAS	
	ROCK BRIDGE	RD.		
	Co	0.58 SL	957 4912	*
248	ART URBAN	0.53	B-GAS	
	BING	0.49	H H-400'	
		0.46	H	
		0.42	B-GAS	
		0.38	B-GAS	
		0.36	H	
	OTHER	0.24	48" CP	
		0.20	B-GAS	
	LAUREL RACE TRACK RD.			
	PRIVATE 10	0.14		
		0.02	Co. LINE	24' I 2-8' I SWL 46' CW
	ANNE ARUNDEL			
	RD. GEORGE	0.00	Co. LINE	✓
	PATUXENT		RIVER	
		0.38	BR. NO. 16078	
			28' J * J C-C 2-3' J SIDEWALKS	27' I 2-6' G SWL
	IRVING ST			45' CW
		MD 197		

E  
↑

ROAD INVENTORY SHEET

Road No. MD 198  
 Road Name \_\_\_\_\_  
 Sheet No. 2 OF 8  
 Date 8-16-71  
 County ANNE ARUNDEL

			124		60"CP	
			120		B-GAS	X
			114		24' I	
					2-8' I SHLD.	
			112	SL	46' CW	
			109			X
			107		24' I	
			X-X	100	4 B	12' I SHLD. RT. "5" C-RT.
			096	SL	8' I SHLD. LT. 47' CW	
			093		X 24' I	
			083	SL	44' I SHLD. RT. "5" C-RT. 8' I SHLD. LT. 79' CW	
			079			X
			078			
			076		ENT. SHOPPING CENTER	
			073		ENT. SHOPPING CENTER (6-B)	
			071		SIGN-MARYLAND CITY	24' I
			064		60 APTS	12' I SHLD. RT. "5" C-RT. 8' I SHLD. LT. 47' CW

PT  
 ACT. URBAN  
 15°  
 248  
 R  
 TRNG  
 44  
 44  
 30  
 APT  
 OTHER

B-GAS  
 WHISKEY BOTTOM RD.  
 Co 995  
 B-REST.  
 MD.  
 OLD CAMP MEADOW RD.  
 216 A  
 O.P. 324  
 ENT. APTS.  
 OLD LINE AVE  
 Co 975  
 H-UNCL.  
 H

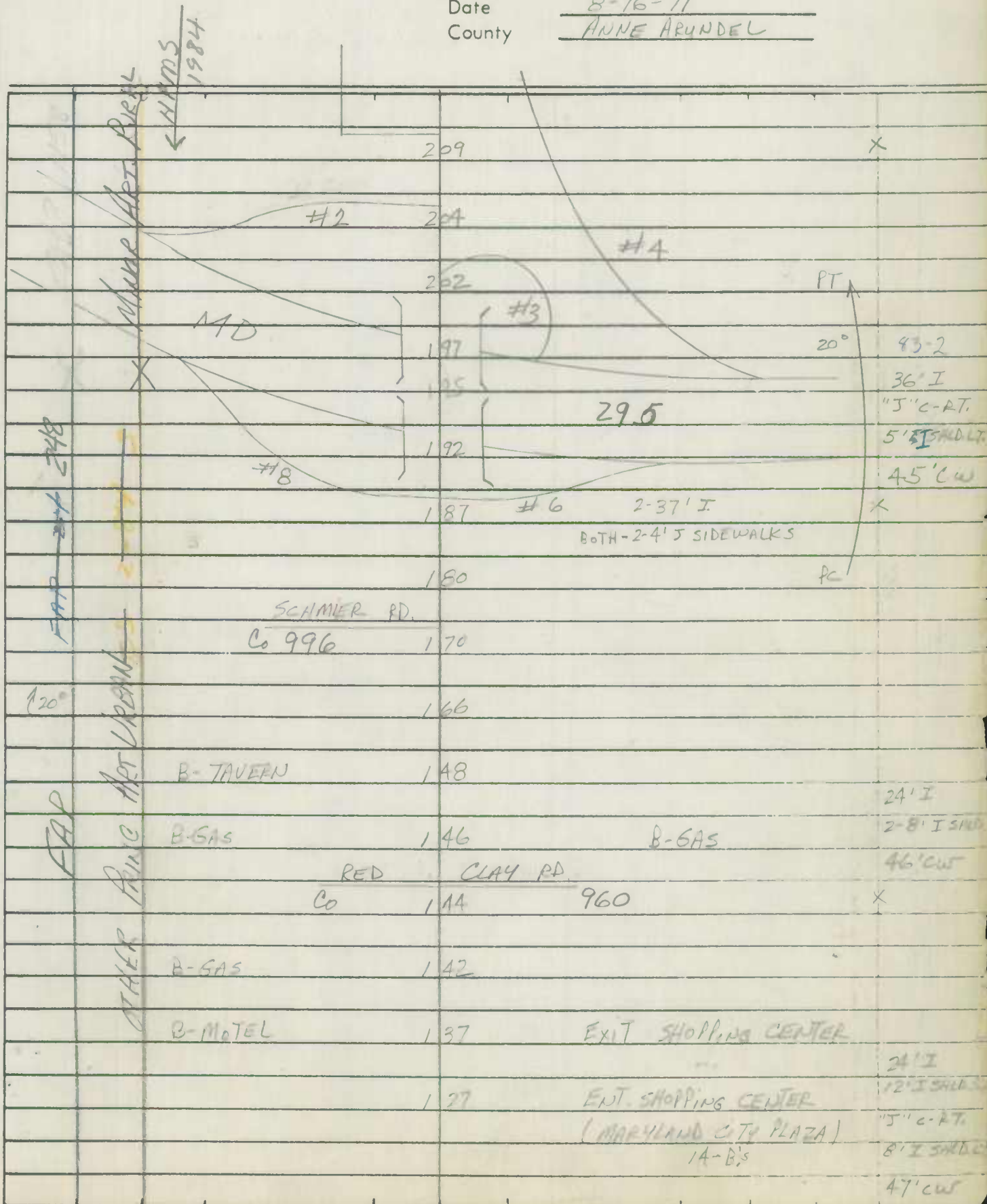
OLD ANNAPOLIS RD.  
 Co 994

ROAD INVENTORY SHEET

MAP 28

Party Chief T. LONDON  
Recorder W. WARFIELD  
Helper \_\_\_\_\_

Road No. MD. 198  
Road Name \_\_\_\_\_  
Sheet No. 3 OF 8  
Date 8-16-71  
County ANNE ARUNDEL



ROAD INVENTORY SHEET

Road No. MD. 198  
 Road Name \_\_\_\_\_  
 Sheet No. 4 OF 8  
 Date 8-16-71  
 County HARVE ARUNDEL

			3 24		
			3 06	SPUR	24' I 2-10' SHLD. 50' CW
			2 95	0.03 / 12' E 22' I	
			2 93	RD	
			2 69	OLD BAYVIEW RD	
			2 66	B-TAVEN	B-USED CARS
			2 62	H	
			2 60	H 1984	B-REST. 83' 2
			2 56		24' T
			2 52		B-PRODUCE 2 I 20
			2 47	B-DENTAL SUPPLIES	2 ML
			2 43		60' CP 48' CW
			2 40	B-SAS	*
			2 36		36" CMP SQUASH
			2 31		
			2 23		2-24' I 2-10' SHLD. CUT.
			2 16		58' GRASS PKWY.

248

RURAL

201980002345

F-SAS

B-TAVEN

H

H 1984

NPMS

B-DENTAL SUPPLIES

FAP

PLI NOR

1.5"

H861

NPMS

20198000229

ROAD INVENTORY SHEET

GV 198

LAUREL RD.

MD. 198

Party Chief T. LONDON  
 Recorder W. WARFIELD  
 Helper \_\_\_\_\_

Road No. \_\_\_\_\_  
 Road Name \_\_\_\_\_  
 Sheet No. 5 of 8  
 Date 8-16-71  
 County ANNE ARUNDEL


MAP 28

Station	Description	Notes	Dimensions
405	B.E.C.	P.R.	
404	PATIENT GUT.	RD	31' I
398	SEWAGE TREAT. PLANT	RD	2-3' E SHLD.
393			47' CW
390	WATER TREAT. PLANT	END 8-16-71 / START 8-17-71	24' CP 20' X
385			
382		24' I "J" C-C 74' OVERALL (1940)	
381	LITTLE PATIENT RIVER		24' I 2-6' E SHLD.
380	BEG. FORT MEADE	SIGN- END SRC MAINT. 24' I "J" C-C (1940)	42' CW
371			
365	GOUT. RD.		
362		B-PATIO CENTER	
344			40'
342			
335		2-B	
331			PC

FAP 248  
 R- MAJOR ARY  
 U.S. GUT  
 LAUREL RD.  
 ABOUT 1/2 MILE

MAP 5  
 201980000295

FAP 248  
 ARTERIAL  
 ANNE



SAME

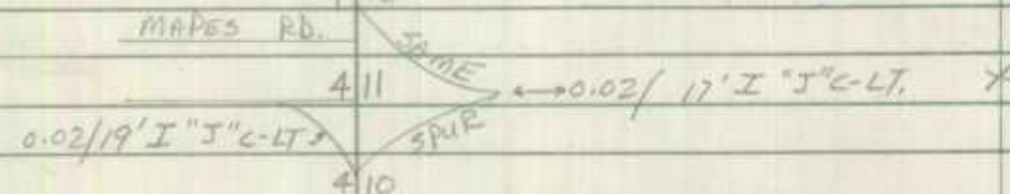
ROAD INVENTORY SHEET      MAPES RD.

Road No. MD. 198  
 Road Name LAUREL RD.  
 Sheet No. 6 OF 8  
 Date 8-17-71  
 County ANNE ARUNDEL

TAYLOR AVE.

		EPT. GOLF COURSE	507	Govt. RD			
				ZIMBORSKI AVE.			
		EPT. GOLF COURSE	493	Govt. RD.			
				CHAPULTEPEC ST.			
		BEG. GOLF COURSE	480	Govt. RD.			
				474			
				462			
				456	PUMPING STATION		
				453	O'BRIEN RD.		
				444		15° ↓	30' I 2-3' GRASS SHO.
				435		40° ↑	42' CW
				427		PT X	
				418		60° ↓	38' I 2-3' GRASS SHO.
				413			50' CW
				411			
				410			
				409			
				408	EXP. WARNING SIGN		
							SAME

3619  
 30°  
 BURAI  
 FAU  
 1158  
 U-MINOR ART  
 CONSTRUCTION  
 MAPES RD.  
 MAPES RD.  
 190°  
 X  
 U-MINOR ART  
 50 FT.  
 LAUREL RD.  
 50 FT.



ROAD INVENTORY SHEET

MAP 28

Party Chief T. LONDON  
 Recorder W. WARFIELD  
 Helper \_\_\_\_\_

Road No. MD. 198  
 Road Name MAPEL RD.  
 Sheet No. 7 of 8  
 Date 8-17-71  
 County ANNE ARUNDEL

			612	TWIN CB L-2-8'xw-47'xD-4'	
				HAWKINS DE. Govt. RD. 608	
PC				ROSE ST.	
120°	T			B. BOWLING ALLEY-700'	591 Govt. RD.
	AR				578 24'I
					2-3' GRASS SHLD.
19	OS			Govt. RD.	573 Govt. RD. 36'cur
36	N				572 X 30'I
3	M			ENGLISH AVE.	2-3' GRASS SHLD.
	I				564 Govt. RD. 42'cur
4	U				555 X
4	COOPER			COOPER AVE.	
				Govt. RD.	550 RD.
				END GOLF COURSE	547 33'I
					2-3' GRASS SHLD.
PT					540 Govt. RD. 45'cur
20°					LEONARD WOOD RD
PC					534 Govt. RD X
					528 4-36' CP
					GORDON ST.
					521 Govt. RD.
					YORK AVE.
	RD.				516 Govt. RD.
					514
	Govt. RD.				
					SAME



ROAD INVENTORY SHEET

Road No. MD, 178  
 Road Name MAPES RD.  
 Sheet No. 8 of 8  
 Date 8-17-71  
 County ANNE ARUNDEL

3619

U  
A  
L

1158

GOVT RD

PT  
20°

MAPES  
U-MINOR HWT

ANNAPOLIS RD.  
 MD 663 **SL** 175  
CHAMBERLIN AVE.  
 GOVT. 655 RD.  
CHISALM AVE.  
 GOVT. 640 RD.  
ERNE PYLE ST.  
 GOVT. 635 RD.  
 622

^

SAME

MAP 28

8-17-71

1. GENERAL

Crossing No. ....

County and/or Municipality .. ANNE ARUNDEL

Mile Pole Number (R.R. Co.) ...

U.S. Route Number .....

Coordinates..... x 867 y 459

State Route Number .....

System Classification  
(Check One)

Road Number/Name .....

State Primary.....

Station ..... 4.05

State Secondary.....

Surface Type ..... 31' I

State Road Only.....

Name of Railroad ..... B&O

County.....

Number of Main Tracks ..... 1

Local ..... GOVT.

Number of Other Tracks..... 0

(Specify)

2. TRAIN MOVEMENTS

Time Period	Pass	Freight	Train Speed at Grade		Spur	Remarks (Other than daily)	
			Pass	Freight		Pass	Freight
Day 6 A.M. to 6 P.M.	_____	_____	_____	_____	_____	_____	_____
Night 6 P.M. to 6 A.M.	_____	_____	_____	_____	_____	_____	_____
24 Hour Total	_____	_____	_____	_____	_____	_____	_____

3. TYPE OF PROTECTION

4. ALIGNMENT FACTOR

a. 1 Warning Signs - ReflectORIZED, Non-reflectORIZED

P. 312'

b. 1 Crossing Signs - ReflectORIZED, Non-reflectORIZED

N. 624'

c. \_\_\_\_\_ Road Marking

Average Daily Trains ... \_\_\_\_\_

d. \_\_\_\_\_ Lights - Flashing, Stationary

Train Speed ..... \_\_\_\_\_

e. \_\_\_\_\_ Traffic Control (Stop and Go) Signals

Highway ADT..... \_\_\_\_\_

f. \_\_\_\_\_ Automatic Gate

Highway Speed Limit ... \_\_\_\_\_

g. \_\_\_\_\_ Watchman - Gate, Flag...hours \_\_\_\_\_

Average Vehicle Speed . 20 MPH

h. \_\_\_\_\_ Others \_\_\_\_\_

Max. Approach Grade .. N+3.0' P+2.0'

\* By numerals 1 or 2 indicate whether installation is on one or both sides of track.

Restricted Sight Distance . YES  
(On Highway)

6. ACCIDENT RECORD

(Vehicles & Trains)

Year	No. of Accidents	No. of Fatalities
1961	_____	_____
1962	_____	_____
1963	_____	_____
1964	_____	_____
1965	_____	_____
Total	_____	_____

5. QUADRANT ... SIGHT DISTANCE

	@300'	@10'
A <u>90°</u>	<u>200'</u>	<u>200'</u>
B <u>90°</u>	<u>100'</u>	<u>400'</u>
C <u>90°</u>	<u>300'</u>	<u>400'</u>
D <u>90°</u>	<u>300'</u>	<u>500'</u>

7. CROSSING RATING

A \_\_\_\_\_  
 B \_\_\_\_\_  
 C \_\_\_\_\_  
 D \_\_\_\_\_  
 Total \_\_\_\_\_

State Roads Commission of Maryland  
Planning and Programming Division

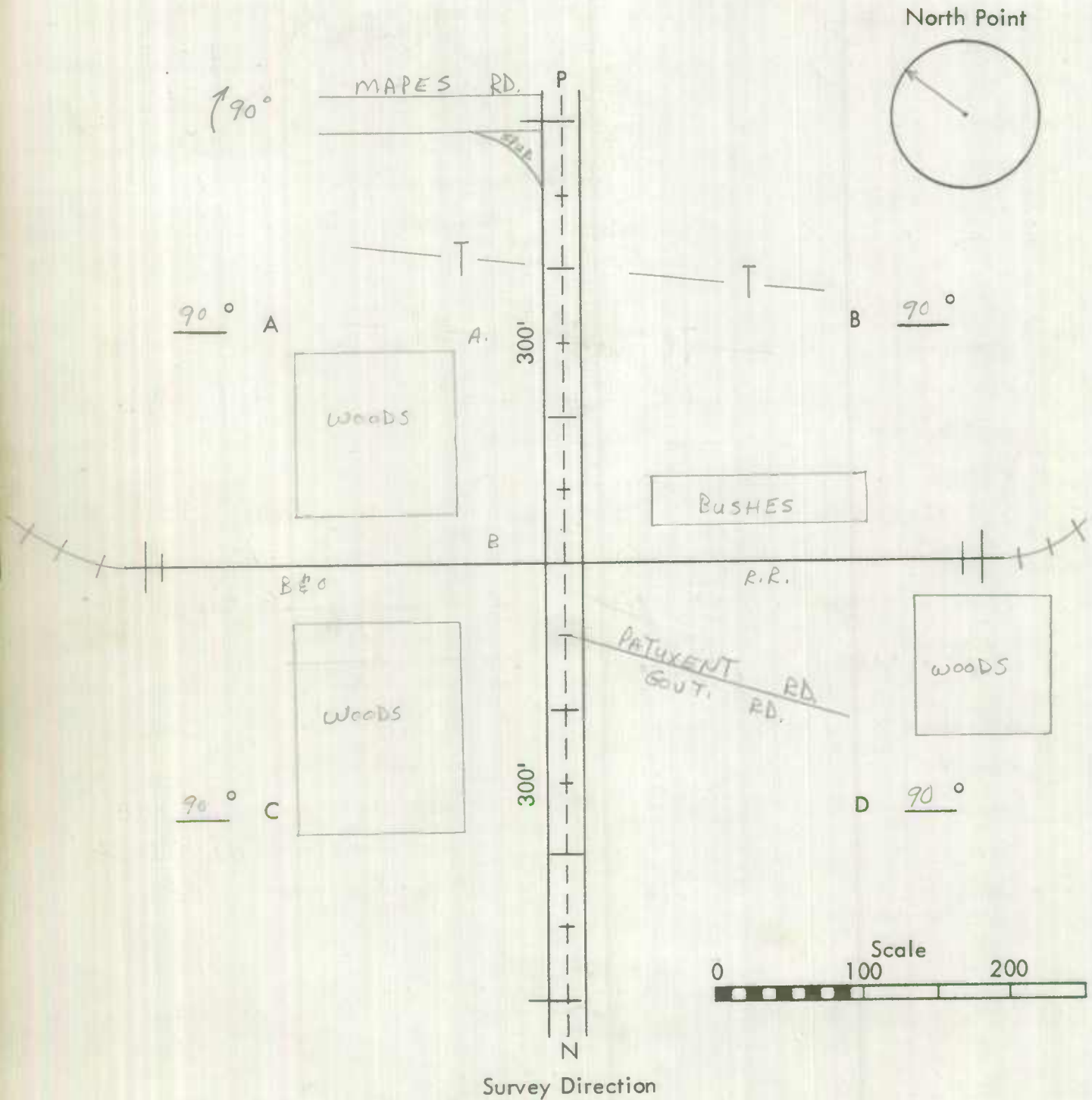
Md 198 - EXT. (GOVT.)

MAP 28 867-459

Party T. LAMBON, W. WARFIELD

Date 8-17-71

DIAGRAM FOR RAILROAD GRADE CROSSING



Remarks: \_\_\_\_\_  
\_\_\_\_\_  
\_\_\_\_\_

ROAD INVENTORY SHEET

Party Chief T. LONDON  
Recorder W. WARFIELD  
Chainman \_\_\_\_\_


MAP 28

867-459

STATION 4.05

Road No. Md 198  
Name \_\_\_\_\_  
Sheet No. \_\_\_\_\_  
Date \_\_\_\_\_  
County ANNE ARUNDEL






ROAD INVENTORY SHEET

MD 2121

Party Chief T. LANDON  
Recorder E. RHODES  
Helper \_\_\_\_\_

Road No. RAMP #1  
Road Name RAMP # 4 + MD. 198  
Sheet No. 1 OF 1  
Date 12/29/75  
County AA.  
State Coordinates \_\_\_\_\_

Map No. \_\_\_\_\_





MD 2/22 92198002024

ROAD INVENTORY SHEET


Party Chief E. SCHUYLER  
Recorder W. DOMBROSKI  
Helper \_\_\_\_\_

Road No. RAMP 2  
Road Name MD 10 & MD 198 INTERCHANGE  
Sheet No. 295 1 OF 1  
Date 10-18-72  
County ANNE ARUNDEL

MAP 28  
02-15

856-460

2.51








ROAD INVENTORY SHEET

~~MD 2122~~

Party Chief E. SCHUYLER  
Recorder W. DOMBROSKI  
Helper \_\_\_\_\_

Road No. RAMP 3  
Road Name MD 10 & MD 198 INTERCHANGE  
Sheet No. 295 1 OF 1  
Date 10-18-72  
County ANNE ARUNDEL  
856-460

MAP 28  
02-15






ROAD INVENTORY SHEET

~~MD 2124~~

Party Chief T. LANDON  
Recorder F. RHODES  
Helper \_\_\_\_\_

Road No. RAMP # 4  
Road Name MD. 295 + MD. 198  
Sheet No. 1 OF 1  
Date 12/29/75  
County PG  
State Coordinates \_\_\_\_\_

Map No. \_\_\_\_\_





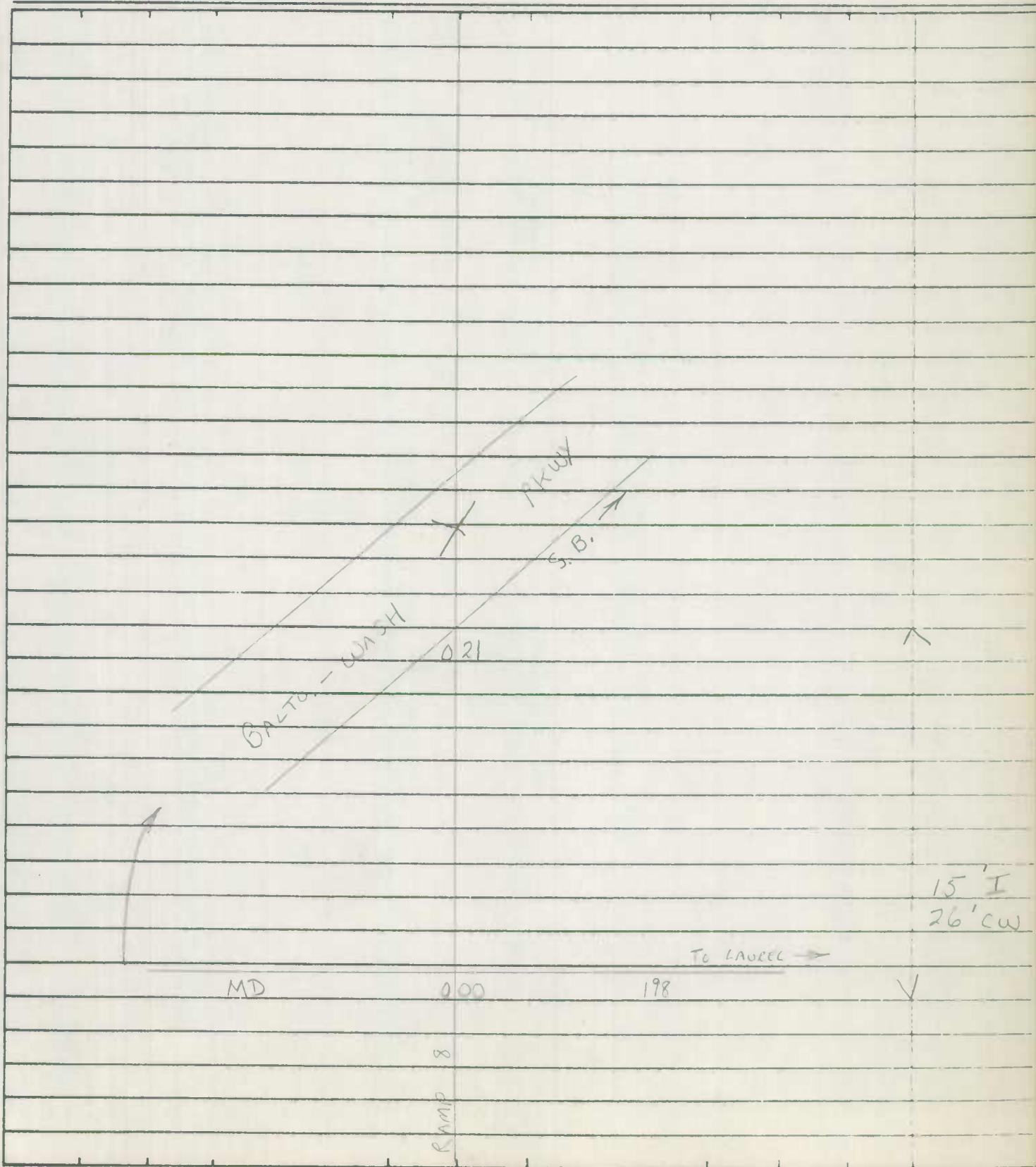
~~MD 2126~~

ROAD INVENTORY SHEET

Party Chief E. SCHUYLER  
Recorder W. DOMBROSKI  
Helper \_\_\_\_\_

Road No. RAMP # 6  
Road Name MD 10 & MD 198 INTERCHANGE  
Sheet No. 295 1 OF 1  
Date 10-18-72  
County ANNE ARUNDEL  
856-460

MAP 28  
02-15





~~MD 2129~~

ROAD INVENTORY SHEET


Party Chief E. SCHUYLER  
Recorder W. DAMBROSKI  
Helper \_\_\_\_\_

Road No. RAMP #8  
Road Name MD 10 & MD 198 INTERCHANGE  
Sheet No. 251 OF 1  
Date 10-18-72  
County ANNE ARUNDEL

MAP 28

02-15

856-461







ROAD INVENTORY SHEET

MAP 32

Party Chief T. LONDON  
 Recorder W. WARFIELD  
 Helper \_\_\_\_\_

Road No. MD. 214  
 Road Name CENTRAL AVE.  
 Sheet No. 1 OF 16  
 Date 8-25-71  
 County ANNE ARUNDEL

Revised  
 WB LC

893-391

Stationing	Notes	Remarks	Other
	Co PATUXENT		
	069	RIVER RD.	
	056	ASPHEN CT. 2714	
	054	H	
254	H	051	23'I
	H	048	29' ISH
		043	Dr. (COVERED UP)
	PATUXENT Co 2728	040	X
		038	
		036	
	5 H	032	B-LUMBER - 400'
		025	
	H	020	23'I
	H-500'	014	29' ISH
		002	33'I
	ANNE ARUNDEL	000	"I" C-C
	PRINCE GEORGE		X 24'I 23'I
	PATUXENT	0.50	25' S&B
			46' C&T
	Co. LINE #2054		
	Co. LINE		
	RIVER		
	BR. No. 2054		
	30' I" I" C-C, 16' S&B (1935)		
	QUEEN Co		
	ANNE RD.		
		73	

E ↑

ROAD INVENTORY SHEET

Road No. MD. 214  
 Road Name CENTRAL AVE.  
 Sheet No. 2 OF 16  
 Date 8-25-71  
 County ANNE ARUNDEL

			177	F
		F-800'	175	
		H	162	H
		H	158	
		F-600'	150	
			138	FRIENDS CHOICE DR <del>CP 4898 (85-35)</del> 4898
			136	
		H	133	
			131	F-500'
		H	129	
		H	125	
		H	120	
		H	113	
		H	111	
		H	104	
			073	H
			072	B-PRODUCE
				SAME

ART. 4898  
 85H

1PT  
 15'  
 10'

1000  
 FAP

ROAD INVENTORY SHEET

Party Chief T. LONDON  
Recorder W. WARFIELD  
Helper \_\_\_\_\_

Road No. MD. 214  
Road Name CENTRAL AVE  
Sheet No. 3 OF 16  
Date 8-25-71  
County ANNE ARUNDEL

			266	B-GAS & GROCERY	
			264	HALL	
			263	H	
			261	H	
			259	CHURCH	
			256	CHURCH	
			254	H	
			247	5 H	
			245	F-1000'	
			241	CHURCH	PT
			238	CEM.	45°
			217	H	PC
			202	EXT. SCHOOL	
			200	DAVIDSONVILLE ELE. SCHOOL	
			197	EXIT SCHOOL	
			195	QUEEN ANNE BRIDGE RD.	
			6	2732	
					SAME

PT  
40°  
RURAL  
PC  
ART. 38  
FAD  
Major

254  
254  
254

PT  
45°  
PC

ROAD INVENTORY SHEET

Road No. MD. 214  
 Road Name CENTRAL AVE.  
 Sheet No. 4 OF 16  
 Date 8-25-71  
 County ANNE ARUNDEL

		F-700'	329		
15°		H	314		23'I
			311	B-GAS	2-8' E SLD. 9'2 46' CW
			308	H	X
RUEAG	RSH	H	305	H	
		30	PJT. 4	RD.	
		0	12'E	0	304
		H			
		H-500'	298		
			294	F-900'	
		H-500'	293	ELECT. SUBSTATION	
ART	EAP	H	287		23'I
		H	285		2-9'I SLD I C-C
		SIGN - DAVIDSONVILLE	282	H	37'I 11'I C-C
		H	273		15' ↑ *
MUNOR			270	H	
				PIEDMONT RD.	
			MD. 424	268	SL Co. 2735
			267	DAVIDSONVILLE P.O.	
					S/A M B

ROAD INVENTORY SHEET

Party Chief T. LONDON  
 Recorder W. WARFIELD  
 Helper \_\_\_\_\_

Road No. MD. 214  
 Road Name CENTRAL AVE.  
 Sheet No. 5 OF 16  
 Date 8-25-71  
 County ANNE ARUNDEL

		COUNTY ROADS GARAGE	4 26	H	
		H	4 22		
		H	4 17		
		H	4 07		
			4 01		15° ↑
		H	3 88		PT ↑
			3 80		15° B-Swim Pools R
			3 77		(Basil Dr) O.P. 802
			3 76		H-400'
		H/VAC.	3 75		
		RIVA RD.			
		Co 2749	3 74		B-GAS
		H-500'	3 69		
			3 67		H-600'
		H-700'	3 61		
					WILLIAMSBURG
		B-TAVERN	3 55		Co 2743 RD.
		VICKSBURG DR.			
		Co 2737	3 39		
					SAME

RURAL

25'

~~ARTERIAL~~

MINOR

FAP

PT

20°

PL

PT

15°

ROAD INVENTORY SHEET

Road No. MD. 214  
 Road Name CENTRAL AVE.  
 Sheet No. 6 OF 16  
 Date 8-25-71  
 County ANNE ARUNDEL

	H	536	
		<u>POLLING RD.</u>	
		<u>Co 3031</u>	529
		522	10°↑
<u>RURAL</u>		508	H
<u>254</u>		503	15°↑
		500	H
		497	H
		495	B-SAW MILL
<u>MINOR</u>		<u>BEARDS</u>	490
<u>ACT</u>		<u>CREEK</u>	<u>SEE BR. SH. 1-4</u>
<u>FAP</u>		486	
<u>25°</u>		466	
<u>80</u>	H	455	15°↑
	H	447	
		<u>BEARDS FINT RD.</u>	<u>BRICK CHURCH RD.</u>
		<u>Co 2747</u>	<u>Co 2746</u>
		439	H
	H	437	H
			SAME

ROAD INVENTORY SHEET

Party Chief T. LONDON  
 Recorder W. WARFIELD  
 Helper \_\_\_\_\_


Road No. MD. 214  
 Road Name CENTRAL AVE.  
 Sheet No. 7 OF 16  
 Date 8-25-71  
 County ANNE ARUNDEL

Notes	Address	Distance	Notes	Other
	WELCHS DR.			
	Co 3035 600			
	CHURCH	592		
	H-300'	589		
RORAC 595-1	254	584		
		579		
		577		25' I 2-10' A SLD 55' CW
ART	PIKE MD. RIDGE 214 A RD.	572	B-SPEED SHOP	X
		571	B-REAL ESTATE	39' I 2-12' I SLD
MMP 38	FAP	567	VET. HOSPITAL	<del>20' I RT. 10' SLD RT. 17' I JCC TI. "T" GARDENS 3' S FAP</del>
		566		3 ML
		563		X
	B-REST.	561		3 B
	H	555		
PT 20°	B-PRODUCE	552		
PC		544		36" CMP
	B-REST.	538		



ROAD INVENTORY SHEET

Road No. MD. 214  
 Road Name CENTRAL AVE  
 Sheet No. 8 OF 16  
 Date 8-25-71  
 County ANNE ARUNDEL



25' I  
 2-10' E SHLD.  
 55' CW  
 X  
 27' I RT.  
 17' I "J" C-C LT.  
 10' E SHLD. RT. OUT.  
 J" C-RT-INS  
 3' GLASS ME. HD.  
 X  
 60" CMP  
 25' I  
 2-10' E SHLD.  
 55' CW  
 X  
 227' I  
 J" C-INS  
 I  
 2-10' E SHLD. OUT.  
 3' GLASS ME. HD.  
 X

676

672

670

668 SL

666

664

660

658

633

628

612

609

SL 608

607

604

ROAD INVENTORY SHEET

Party Chief T. LONDON  
Recorder W. WARFIELD  
Helper \_\_\_\_\_

Road No. MD. 214  
Road Name CENTRAL AVE.  
Sheet No. 9 OF 16  
Date 8-25-71  
County ANNE ARUNDEL

85-13  
RR/AL  
C-14-86

		H	765	C & P TELEPHONE	
			760	F-400'	
			755		
		E-PRODUCE	754		
			752		15°↑
		P-GAS & GROCERY	748		22' I
			746	MD. 468	2-4' I SHO 2 ML 20' I 2-6' E SHO
		H	736		38' I
			734		X
			710		24' I 2-10' E SHO
			707		50' CW X
			704		
			703		27' I RT 17 1/2' J CC LT
			702		10' E SHO - RT OUT.
			700		11' E - RT. 12.5' 3' S SHO MED.
			695		X

RR/AL  
254

ART

Minor

RR/AL

254

FAP

Co. 3156

MD. 253A

12' I

12' I

ROAD INVENTORY SHEET

Road No. MD. 214  
 Road Name CENTRAL AVE.  
 Sheet No. 10 OF 16  
 Date 8-26-71  
 County ANNE ARUNDEL

			8 39		
			8 33		B-REAL ESTATE PT
			8 26	O.P. 991	H 50°
			8 22		PC
		H	8 17		
			8 13		E-LUMBER
		H	8 09		
		H	8 06		RACE TRACK (GO-KART)
		B-GAS	8 03		B-GROCERY
			8 01		
			7 96		E-Lumber
		B-GARAGE	7 94		
			7 83		
		H	7 77		
			7 75		H-900'
		H	7 73		
			7 69		H
					SAME

RURAL

ART

MINOR

PT

25°

R

OP 993

101

LOCH HAVEN DR.  
3157  
Co

SAME

ROAD INVENTORY SHEET

Party Chief T. LANDON  
 Recorder W. WARFIELD  
 Helper \_\_\_\_\_

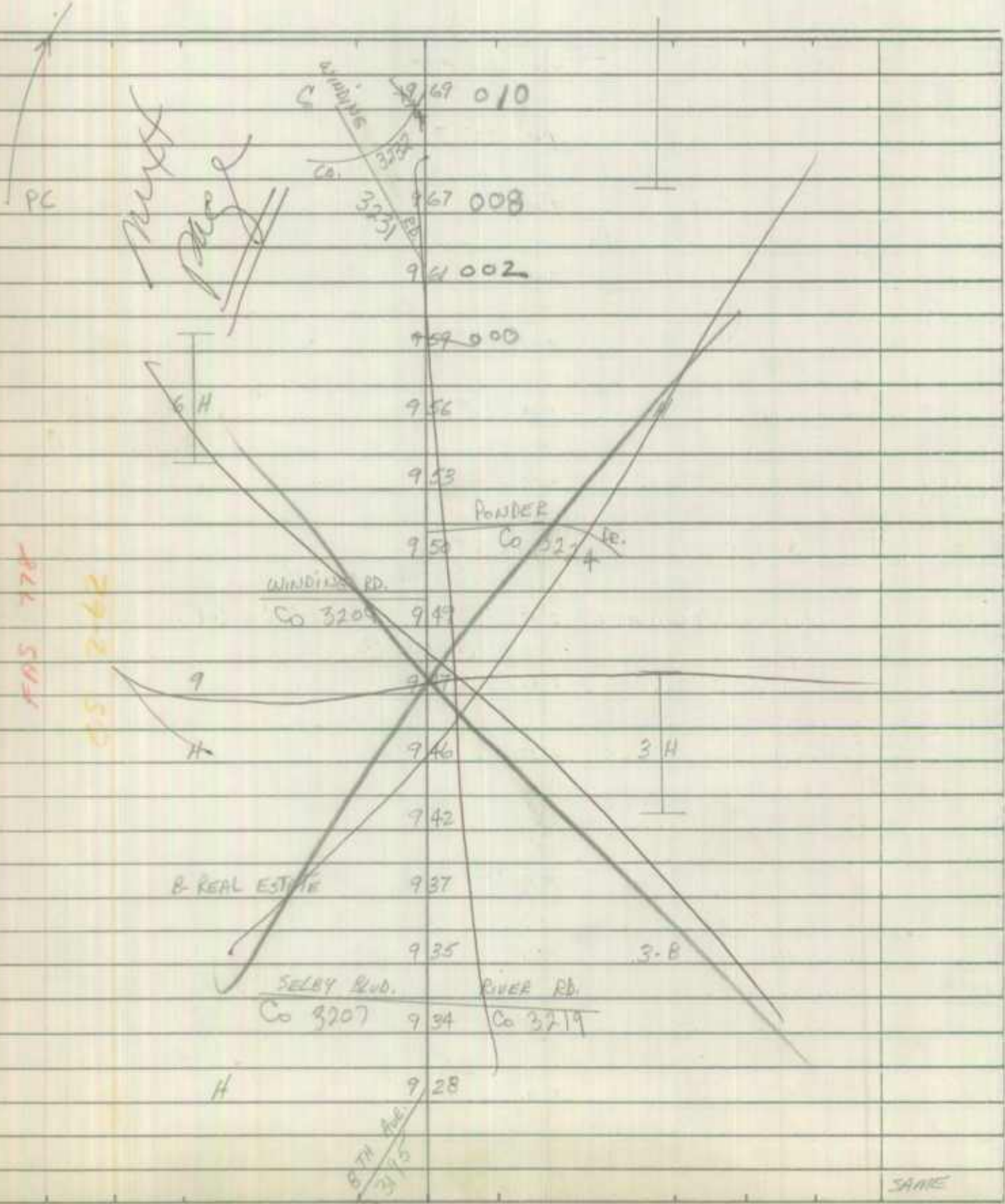
Road No. MD. 214  
 Road Name CENTRAL AVE.  
 Sheet No. 11 OF 16  
 Date 8-26-71  
 County ANNE ARUNDEL

↑ 15°			922		
					5 H
			915		
					HOLLY RD.
				914	Co 3216
					HILLSIDE DR.
					Co 3194
				911	
				909	
					H. (UAC.)
				905	
					S H
				902	
					H
				897	
					300' Selby Hqts DC
					Co 4266
				896	
					AMERICAN LEGION #226
				893	
				B-REST. & MOTEL	
				EST RIVER CLUB RD.	
			878	Co 3172	
				H-800'	
			872		
			867		
				W. SHORE DR.	
			862	Co 3191	
			860		
			853		
				H	
			840		
				H	

SAME

ROAD INVENTORY SHEET

Road No. MD. 214  
 Road Name CENTRAL AVE.  
 Sheet No. 12 of 16  
 Date 8-26-71  
 County ANNE ARUNDEL



ROAD INVENTORY SHEET

Party Chief T. LANSON  
Recorder F. RHODES  
Helper \_\_\_\_\_

Road No. MD. 214  
Road Name CENTRAL AVE.  
Sheet No. 12 OF 16  
Date 4/14/76  
County AA.  
State Coordinates \_\_\_\_\_

Map No. 33

URBAN	400	9 59	9 58	
PC	202140000950	9 56	9 53	24'E 2-10' SHAD 50' W X 2 ML
TURKEY POINT RD. CO. 3233		9 50		
OLD MD. 214		9 49		
WINDING RD. CO. 3209		9 47		
PONDER DR. CO. 3224		9 46	3 H	
OTHER PRING.	FAP	9 42		
	H P M S	9 37		
	H B-REALITY	9 35		
	SELBY BLVD. CO. 3207	9 34		
	RIVER RD. CO. 3209	9 28		SAME



Handwritten notes at bottom center

ROAD INVENTORY SHEET

Road No. MD. 214  
 Road Name CENTRAL AVE.  
 Sheet No. 13 OF 16  
 Date 4/14/76  
 County A.A.  
 State Coordinates \_\_\_\_\_



	PC	B-GAS	10 21		
			10 18	HALL	
			10 15	CEM	
			10 12	CHURCH	
			10 10	CARRS WHARF RD. CO. 3313	
		MAYORIDGE RD. CO. 3274	10 09		
			10 08	B-FUR.	
		MAYORIDGE SCHOOL	10 06		
			10 02	B-TAVERN	
			10 01	H-300'	
		H-600'	9 98	H	
			9 96	B-GARAGE	20'I 2-6'ESHD 38'CW
		WIERS RD. CO. 3272	9 95		X 2ML
		H	9 93	H	
		H	9 89	H	15°↑
		H-200' H	9 87		
		H-600' H	9 84		SAME

GENERAL W/DRM

ART

FAP

OTHER TRINIPAL

202140000995

202140000950

SHA 51.3-8  
11-15-72

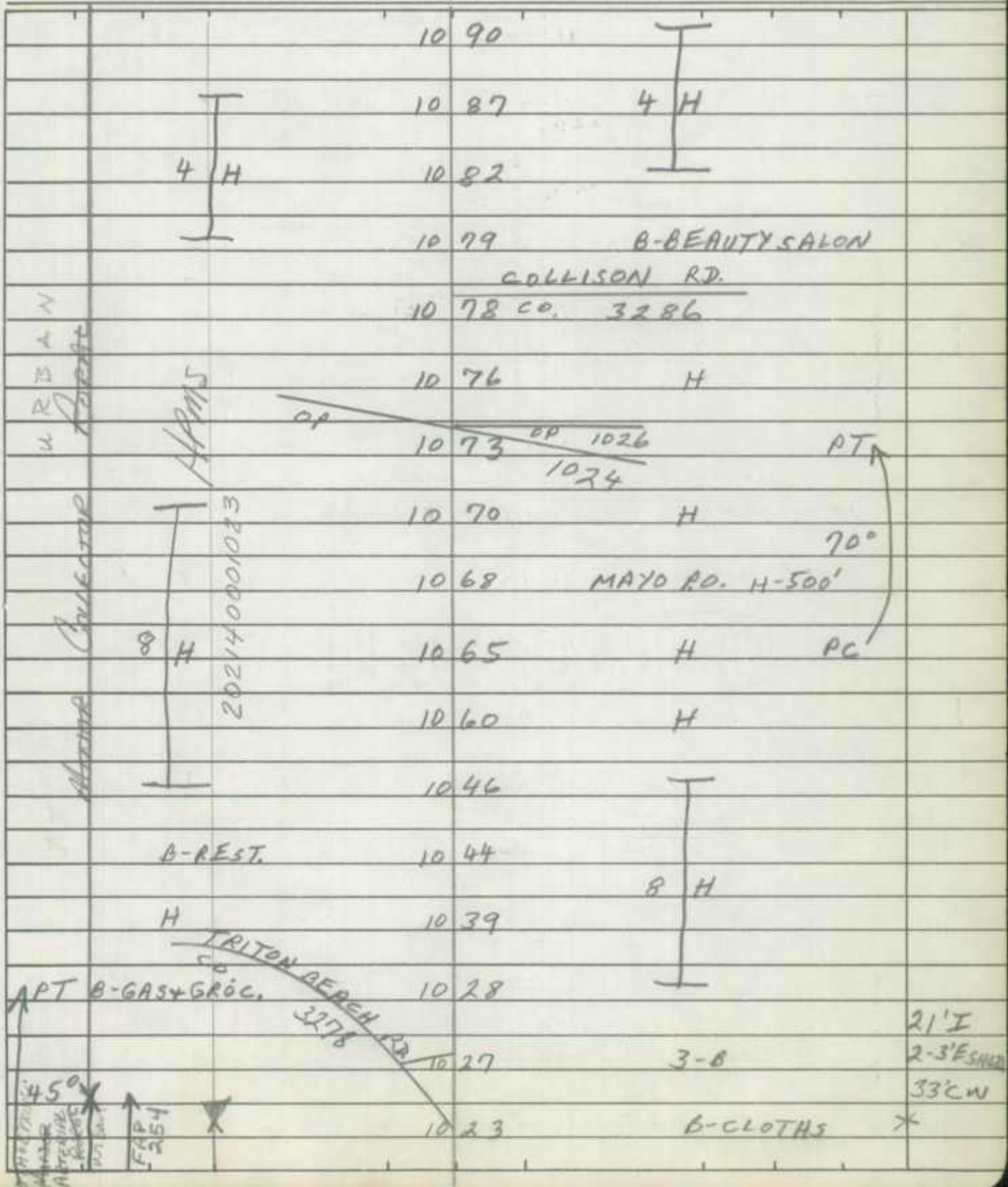
STATE HIGHWAY ADMINISTRATION OF MARYLAND

ROAD INVENTORY SHEET

Party Chief T. LONDON  
Recorder F. RHODES  
Helper \_\_\_\_\_

Road No. MD. 214  
Road Name CENTRAL AVE.  
Sheet No. 14 OF 16  
Date 4/14/76  
County A.A.  
State Coordinates \_\_\_\_\_

Map No. \_\_\_\_\_





ROAD INVENTORY SHEET

BEVERLEY AVE.

Road No. M.D 214  
 Road Name CENTRAL AVE.  
 Sheet No. 15 OF 16  
 Date 4/14/76  
 County A.A.  
 State Coordinates \_\_\_\_\_

				BEVERLEY PL.		
				11 44 CO. 3297		
				11 40		PC
				<u>POPLAR AVE.</u>		
				CO. 11 38 3296		
				<u>LAKEVIEW AVE.</u>		
				CO. 11 32 3295		
				H 11 30 H		
				<u>LINDEN AVE</u>		
				CO. 11 25 3294		
				11 22 H		
				<u>CADLE AVE.</u>		
				APT CO. 11 19 3293		
				20° H 11 15		
				<u>SPRUCE</u>		
				CO. 11 12		
				11 10		
				H 11 09		
				11 05 H		
				<u>MAYO AVE.</u>		
				CO. 3289 11 04		PC
				11 03		
					CHURCH	
					<u>DAVES RD.</u>	
				H H 10 99		
					CO. 3288	
				B-GROC. 10 96		
				CO. 3287 10 93		

BEVERLEY AVE.  
 CONCRETE  
 20°  
 PRC  
 HPMS  
 202140001110

BEVERLEY PL.  
11 44 CO. 3297

POPLAR AVE.  
CO. 11 38 3296

LAKEVIEW AVE.  
CO. 11 32 3295

H 11 30 H  
LINDEN AVE  
CO. 11 25 3294

11 22 H

CADLE AVE.  
APT CO. 11 19 3293

20° H 11 15  
SPRUCE  
CO. 11 12

11 10  
H 11 09  
AVE. 3291

11 05 H  
MAYO AVE. ~~AVE. ROGERS RD.~~  
CO. 3289 11 04 ~~OR 3289 11 04~~ PC  
CO. 4253

11 03 CHURCH

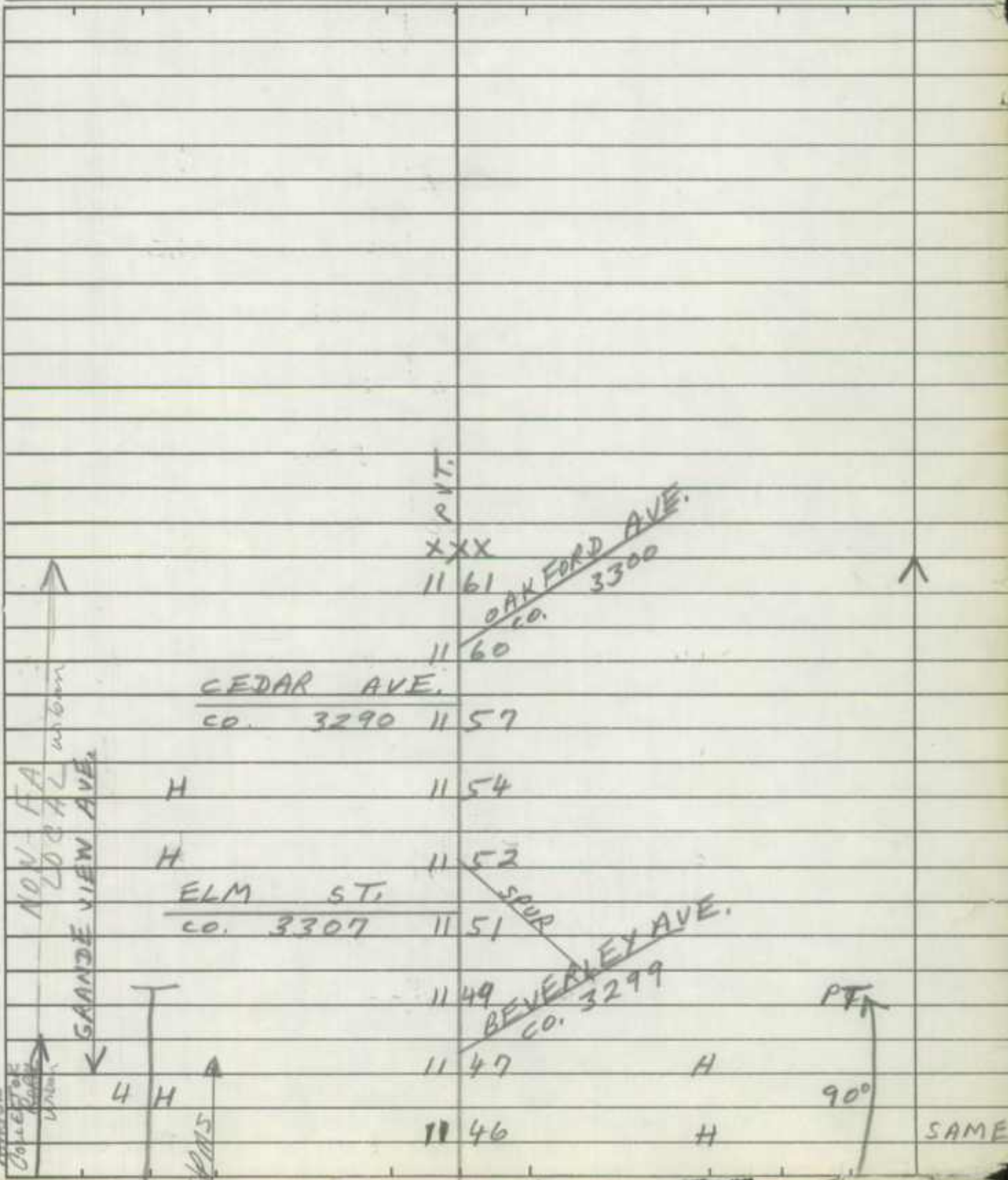
H H 10 99  
DAVES RD.  
CO. 3288  
B-GROC. 10 96  
CO. 3287 10 93

ROAD INVENTORY SHEET

Party Chief T. LANDON  
Recorder E. RHODES  
Helper \_\_\_\_\_

Road No. GRANDE VIEW AVE.  
MD. 214  
Road Name BEVERLEY AVE.  
Sheet No. 16 OF 16  
Date 4/14/76  
County A.A.  
State Coordinates \_\_\_\_\_

Map No. \_\_\_\_\_





ROAD INVENTORY SHEET

MAP 33

Party Chief T. LONDON  
 Recorder W. WARFIELD  
 Helper \_\_\_\_\_

Road No. MD 214 A  
 Road Name PIKE RIDGE RD.  
 Sheet No. 1 OF 2  
 Date 8-30-71  
 County ANNE ARUNDEL

Revised  
 WB-LC  
 2-14-80

921-399

			050	H
			044	
		PEACH DE.		
		Co 3039	042	
			040	
		5H		
			032	
		SCOTT'S CAVE ED.		
		Co 3038	031	
		B-REST.	028	
		H	025	
		H	023	
			019	HEALTH CLINIC
			017	B-CONTRACTORS
			012	15°
			002	
			001	
		0.03/27' I" J" C-LT.		
			000	SS
				214
				MD

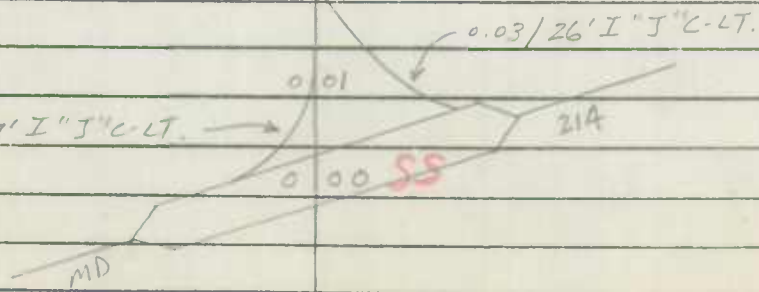
UPPER  
XINOR COLLECTOR

50  
50

RURA.

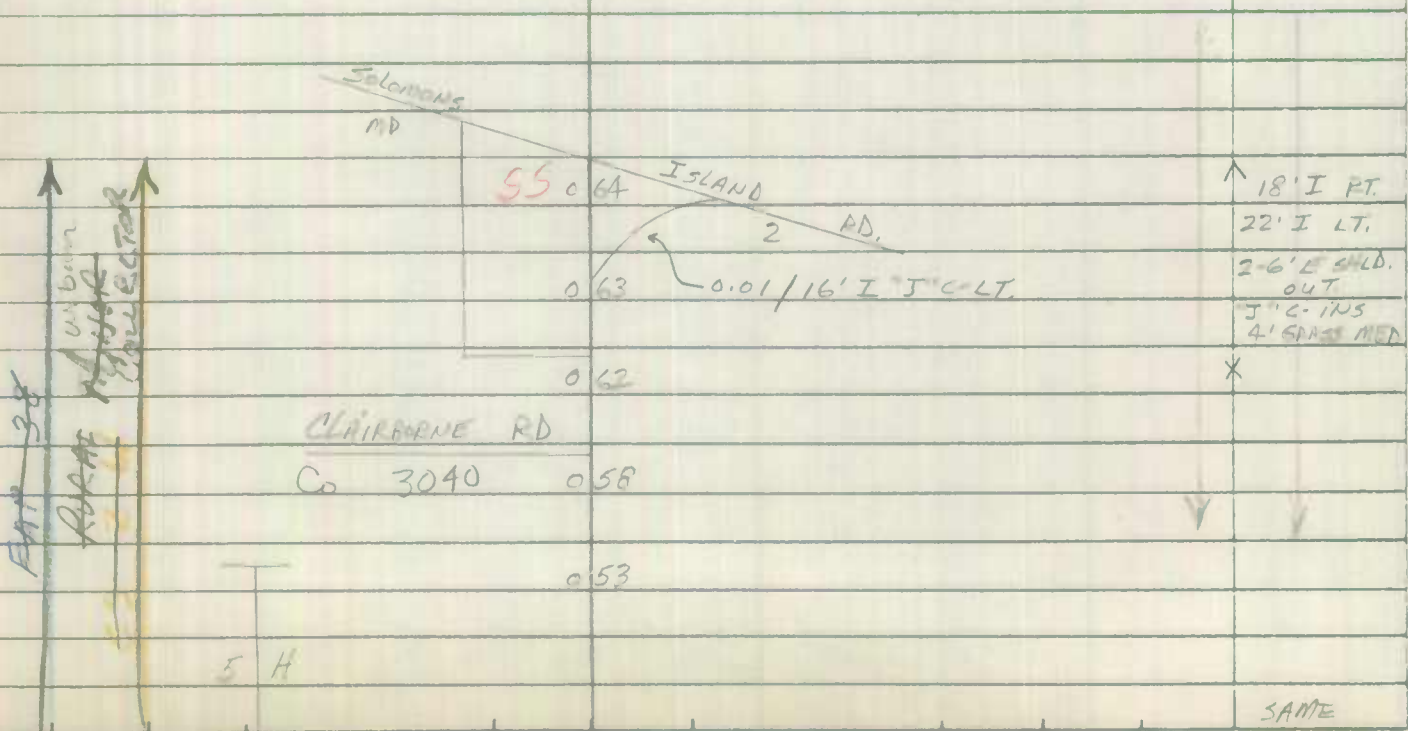
N  
↑

2L  
24' I  
2-10' SAND  
50' CUR



ROAD INVENTORY SHEET

Road No. MD. 214 A  
 Road Name PIKE RIDGE RD.  
 Sheet No. 2 OF 2  
 Date 8-30-71  
 County ANNE ARUNDEL

















ROAD INVENTORY SHEET

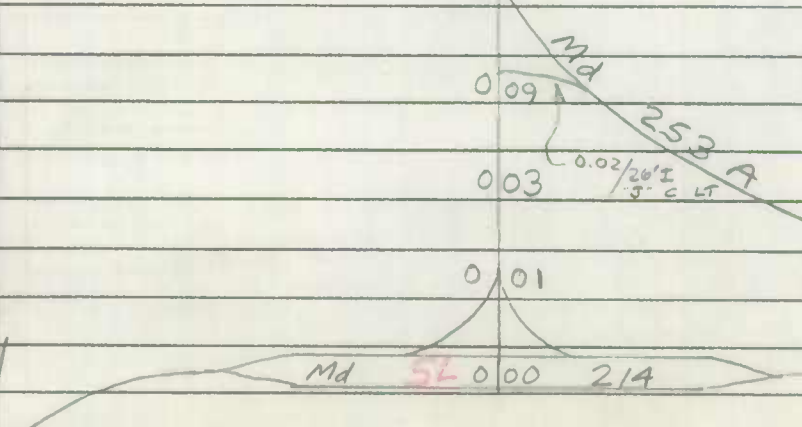
Party Chief T. Landon  
Recorder W. Warfield  
Helper \_\_\_\_\_

Road No. Md. 253  
Road Name Mayo Rd  
Sheet No. 1 of 4  
Date 8-26-71  
County Anne Arundel  
State Coordinates 927-396

Map No. \_\_\_\_\_

		Church	043	H	
			042	B- Electronics	
		B-Garage	040	Cedar Grove Rd. Co 3150	
		B-Kitchen Supplies	037		
			035	Fairmount Dr Co 3151	
			034	Auto Junk Yard	24'I 2-3'I SLID
			032	B-Garage	I-C-C
		H	031	Highland Rd Co 3152	
			027	Church	
			026	SHORE DR Co 3146	<del>22'H</del> <del>2-3'I SH</del> <del>34'CW</del>
			024		2-24" CMP SQUATH
			019		<del>20'H</del> <del>2-4' GRIP SH</del> <del>34'CW</del>
			011		<del>28'I</del> <del>5' C-RT</del> <del>10' E SHD LT</del> <del>44'CW</del> <del>I-C-C</del>
			009		70°
			003		PC
			001		24'I 2-10' E I SHLD 54'CW
			000		I-C-C

↑



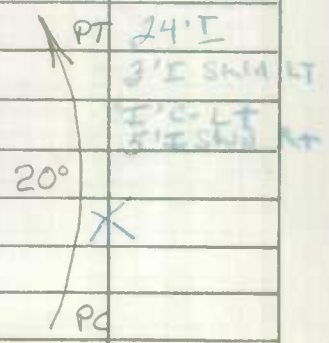
ROAD INVENTORY SHEET

Road No. Md 253  
 Road Name Mayo Rd  
 Sheet No. 2 of  
 Date 8-26-71  
 County Anne Arundel  
 State Coordinates \_\_\_\_\_

85-3  
 BG/AL  
 2-14-86

N  
 A  
 R  
 U  
 R  
 -  
 A  
 R  
 A  
 L  
 T  
 O  
 R  
 I  
 C  
 T  
 O  
 R  
 I  
 A  
 L  
 C  
 O  
 L  
 L  
 E  
 G  
 I  
 A  
 T  
 I  
 O  
 N  
 S

<u>Ridgeville Rd</u> Co 3091	075	H
H	074	B-Rest
<u>Woodsboro Pl</u> Co 3092	070	H
B-Produce	068	B (vac)
<u>Salisbury Co</u>	066	<u>Rd</u> 3093
B-Liquor	064	Hall
B-Grocery	063	
<u>Blue Co</u>	061	<u>Ridge Rd</u> 3094
B-Garage	060	3-Bs
B-Plastics	057	H
<del>Bay Ridge Rd</del> Co 3090	056	B-Hair Stylist
<del>Bay Ridge Rd</del> Co 3090	053	B-Rest
H	052	
	050	
<u>Stepneys La</u> Co 3095	048	<u>London town Rd</u> Co 3096
	044	<u>Bay View Dr</u> Co 3198



Same

ROAD INVENTORY SHEET

Party Chief T. Landon  
Recorder W. Warfield  
Helper \_\_\_\_\_

Road No. Md 253  
Road Name Mayo Rd  
Sheet No. 3 of  
Date 8-26-71  
County Anne Arundel  
State Coordinates \_\_\_\_\_

Map No. \_\_\_\_\_

		Edgewater P.O.	105		
		H	104		24' I
		H-500'	099		5' I SHD LT
			097	B-Transmission	30° JX
		B-Drugs	096	<del>Oakwood Rd</del>	
				Co 3097	
		<del>Marlboro Rd</del>	095		
		Co H	091		
		T	089	H	
			088	B-Printing	
		7 B	087	H	
		T	084		
			083	Dept. Motor Vehicles	24' I
			081	B-Tavern	5' I SHD LT
					10' I SHD LT
		<del>POTOMAC</del>	080	<del>RD</del>	2ML
		Co		3089	X
		B-Cleaners	079	B-Barber	
		B-Rest	076	B-Real Estate	
					Some

↑

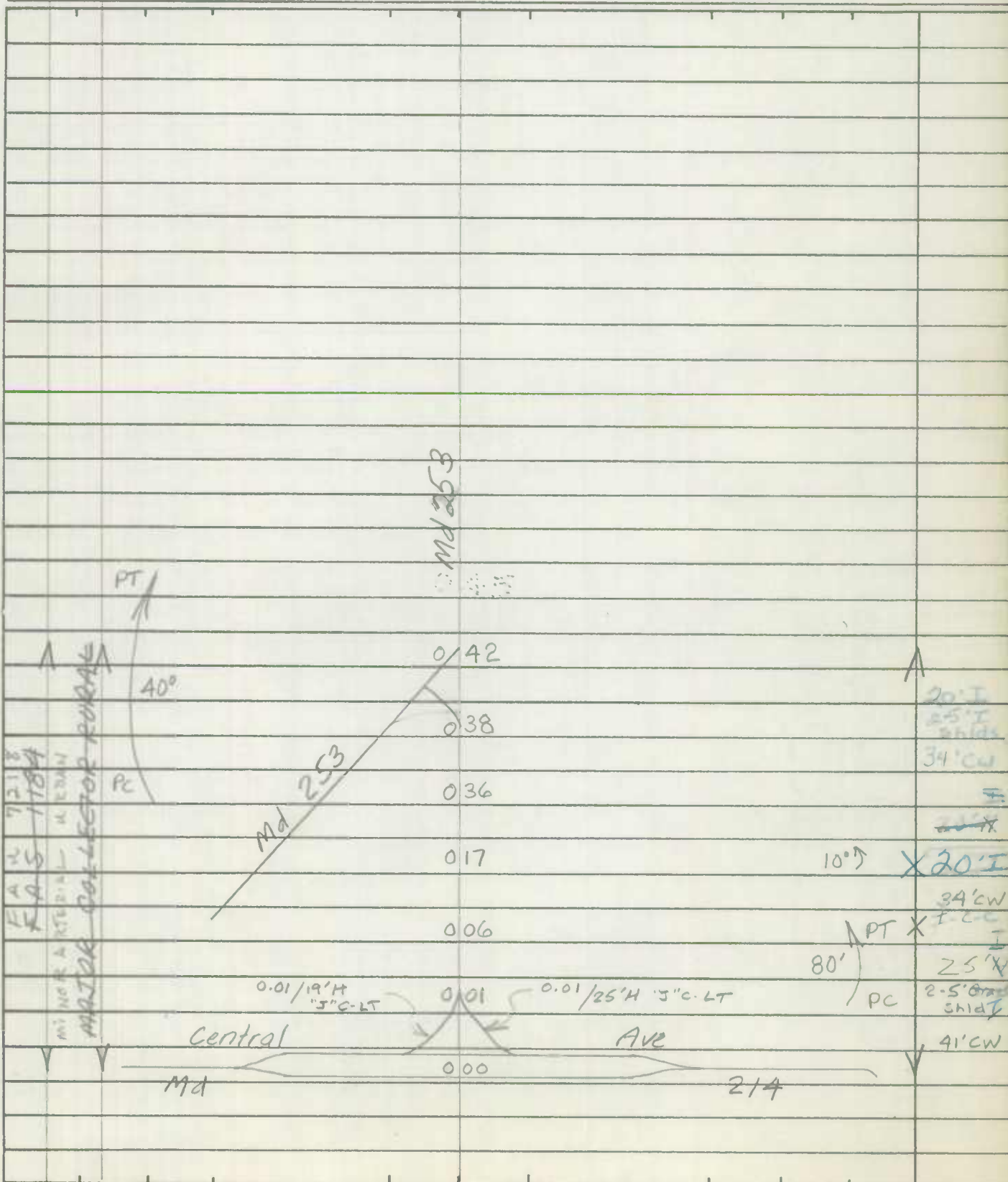


ROAD INVENTORY SHEET

Party Chief T. Landon  
Recorder W. Warfield  
Helper \_\_\_\_\_

Road No. Md 253 A  
Road Name Mayo Rd  
Sheet No. 1 of  
Date 8-26-71  
County Anne Arundel  
State Coordinates 927.396

Map No. \_\_\_\_\_







ROAD INVENTORY SHEET

88  
TM  
86-20  
1-13-67

Party Chief T. LONDON  
Recorder W. WARFIELD  
Helper \_\_\_\_\_

MAP 36

Road No. MD 255  
Road Name OWENSVILLE RD  
Sheet No. 1 OF 6  
Date 9-1-71  
County ANNE ARUNDEL

912-369

			065	H
		MD LANTON		
		<del>EX. SCHOOL</del>	060	
		⬠	057	
		H	053	H
			047	CEM.
		H	044	CHURCH
			042	H
			040	STG-OWENSVILLE
			039	
			038	CBC L-5'xW-36'xD-4' PTA
			033	H-400'
			019	PTA 25° 20'I
			008	PC 2.5' GRASS
			001	3' GRASS
		Solomons		2.13'I
		ISLAND		3' GRASS
		MD	00055	MED.
			2	RD.

↑  
 PC  
 SOLICITOR  
 1186  
 FAS  
 ALATOR

↑  
E

ROAD INVENTORY SHEET

Road No. MD. 255  
 Road Name \_\_\_\_\_  
 Sheet No. 2 OF 6  
 Date 9-1-71  
 County ANNE ARUNDEL

		F-600'	183		
			173		
RURAL		PENN BROCK CT	171		15°↑
		PT 461	167		
		CO 4825	147		HISTORICAL - SIGN
	1186	WEST RIVER P.O. & H	138		
		F-1000'	135	H	
40°		H	131		
CONCRETE			129	H	
		SIGN - QUEENSVILLE	099		
			092		
		H	088	H	
20°	FAS	CHURCH & CEM.	084		
			080	H	PRC
		HALL	075	H	20°
		QUEENSVILLE	074	3340	PC
		H	072	H	
			069	H	
15°					SAME

ROAD INVENTORY SHEET

GALESVILLE RD.

Party Chief T. LONDON  
 Recorder W. WARFIELD  
 Helper \_\_\_\_\_

Road No. MD 255  
 Road Name \_\_\_\_\_  
 Sheet No. 3 of 6  
 Date 9-1-71  
 County ANNE ARUNDEL

MINOR COLLECTOR RURAL	GALESVILLE RD.	H	322	H-400'	20' I
		CEM.	319	CEM.	2-3'E 94.6
X	X	MUDDY CREEK RD.	315	SS+FLK 468	32' EW
			305	ELECT. SUBSTATION	15° ↑ X
PT	1196		301	EBC L-4'xW-25'xD-3'	
40°		H	295		
PC			288		
			272		15° ↑
			258	H-500'	
MAJOR COLLECTOR RURAL	FAB		256	CB L-10'xW-26xD-5'	
			252		15° ↑
150			231		
		CEM.	217		
PT		CHURCH	213		
20°		TENT HOUSE TOP ST	206		
			204		
PC		OP 4803	203		
			202		
		CHURCH ST	193		
150		PT 1100	188	H	
		CO 4824	185		
			185		

SAME

ROAD INVENTORY SHEET

Road No. MD. 255  
 Road Name \_\_\_\_\_  
 Sheet No. 4 of 6  
 Date 9-1-71  
 County ANNE ARUNDEL

		B-MONUMENT	382	
		H	381	H
				SIEGERT LA.
			380	Co 3334
		B-GARAGE	376	
				4 H
			373	
			371	(CREEK)
				LERCH V DR.
		6 H	370	Co 3335
			368	(A)
			364	
			362	ELE. SCHOOL - 400'
			360	B-FUNERAL HOME
		W. BOWLING PL		<u>ANCHORS WAY</u>
		CO 3329	356	CO 4171
		H	354	
		H	345	
		(A)	342	
			336	H-600'
				SAME

Rural  
 FA  
 Concrete  
 New  
 Drive

ROAD INVENTORY SHEET

MAIN ST.

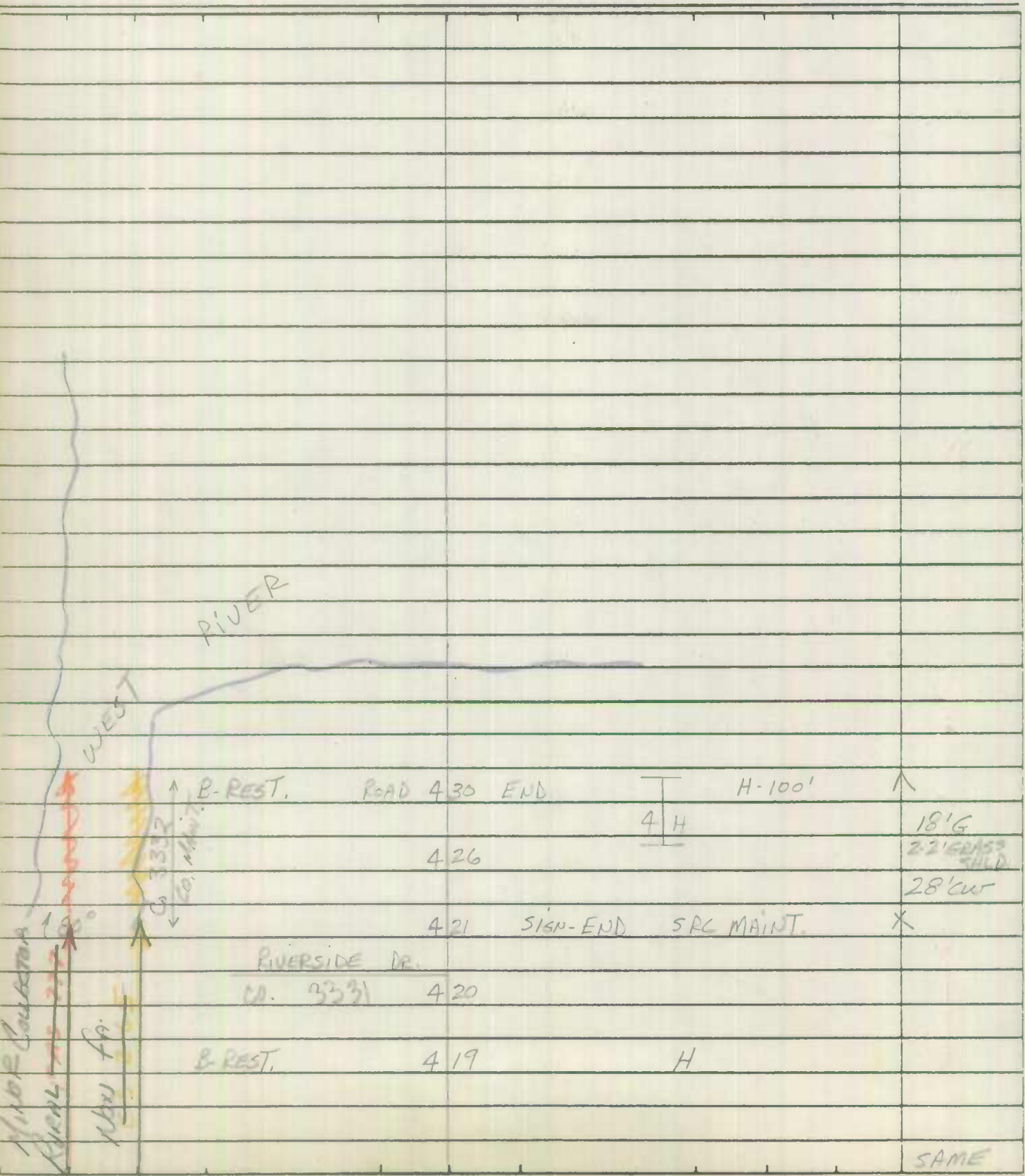
Party Chief T. LANDON  
 Recorder W. WARFIELD  
 Helper \_\_\_\_\_

Road No. MD. 255  
 Road Name GALESVILLE RD  
 Sheet No. 5 OF 6  
 Date 9-1-71  
 County ANNE ARUNDEL

			415	HISTORICAL - SIGN # - 300'	
		B-GAS & OILERY	414		
		E. BENNING RD.			
		CO 3328	413		
		H	411		
PUPAC	F	B-OIL CO. (ARON.)	410		
		(4 TANKS)			
		5 H	408		3 H
			401		
		B-ANTIQUES	399	CHURCH LA. Co 3333	
Collector	F	4 H	398		CHURCH
			393		
Main	Main St.	GALESVILLE V.F.D.	392		
		LIONS CLUB	390		
		WOODFIELD RD.			
		CO. 3329	388		3 H
		B-GROCERY	387		
			386		
		H	384		GALESVILLE P.O. & H

ROAD INVENTORY SHEET Co 3332

Road No. MD. 255  
 Road Name MAIN ST.  
 Sheet No. 6 OF 6  
 Date 9-1-71  
 County ANNE ARUNDEL



ROAD INVENTORY SHEET

MAP 36

Party Chief T. Landon  
 Recorder W. WARFIELD  
 Helper \_\_\_\_\_

Road No. MD 256  
 Road Name \_\_\_\_\_  
 Sheet No. 1 OF 9  
 Date 9-10-71  
 County ANNE ARUNDEL

915-345

		096	H	
		090		
	3H	084	4H	
		073		
		064	H	
	H-400'	061		
	3498	047		
	H	045		
		038		
	H-500'	033	H	
	H	028		15°↑ 20' I 2-3' SHOULDER
		015	F	32' cur
	TRACY'S LANDING ELEM. SCHOOL	013		25' I 2-8' SHOULDER
	SOLOMONS ISLAND RD.			47' cur
	MD 002 55 2			32' I 2-3' SHOULDER
				44' cur
	MD 000 778 F			

RURAL

CHURCH

NON-FA

MINOR

E ↑

X ↓

V

↓



ROAD INVENTORY SHEET

Road No. MD. 256

Road Name \_\_\_\_\_

Sheet No. 2 OF 9

Date 9-10-71

County ANNE ARUNDEL

40

LOAD LIMIT SIGN

190 12'E

OR 1123

20'I

189

20° ↑

2-2'E SALLD.

#2126C

30'CW

188

28' J; Jc-C; 5' SIDEWALK

TRACES


184

CRACK

CONST. DATE 1976

179

== ++ == ++



178

LOAD LIMIT SIGN

H

177

R-REST.

173

H

H-500'

172 CO.

3496

20'I

169

H

2-3' SIDW

32' C-W

164

SIGN - DEAL

2 ML

153

PT A

20'I

30°

2-5' SALLD

138

H

PC

30' C-C

2 ML

126

FRANKLIN SIDE RD  
3497

15° ↑

PT

45°

PC

106

10'I

H

097

H

SAME

ROAD INVENTORY SHEET

DEALE RD.

Party Chief T. LANDON  
 Recorder W. WARFIELD  
 Helper \_\_\_\_\_

Road No. MD. 256  
 Road Name \_\_\_\_\_  
 Sheet No. 3 OF 9  
 Date 9-10-71  
 County ANNE ARUNDEL

			230		
		ROCKHOLD	228	CREEK	
			226	SEE PR. SH. 2-A	
		ROCKHOLD CREEK DR.		# 2127	
196°		Co 3495	225	LOAD LIMIT SIGN	
		4 H			
			223		
			221	P-REST.	
		H	212		
		H	210		
		O.P. 1121	207	6 H	
		H	206		PTA
		H	202		25°
				(Mathews Rd)	
			199	OP 1122	Pc
			198		
		H	197	3 H	
			194		
		H	191		

THUNDERBOLT COUNTY STATE 3522 1-23-83

RURAL

DEALE RD.

4 COLLECTOR

EAS

MINOR

ROAD INVENTORY SHEET

Road No. MD. 256  
 Road Name DEALE RD.  
 Sheet No. 4 OF 9  
 Date 9-10-71  
 County ANNE ARUNDEL

ANNE ARUNDEL COLLECTOR MURR	258	H
	DEUMPOINT RD.	
	256	Co 3492
	4 B	
	255	
	253	
	DEALE P.O.	5 B
	252	
	B-MILK BAR	250
	248	
VACATION LN		
Co. 3476	247	H
246		
245	H	
DEALE PL.		
CEM. -300'	244	Co 3494
8 H		
242	H	
240	H-500'	
236	4 H	
232		
LOAD LIMIT SIGN	231	
		SAME

ROAD INVENTORY SHEET

Party Chief T. LONDON  
 Recorder W. WARFIELD  
 Helper \_\_\_\_\_

Road No. MD. 256  
 Road Name DEALE CHURCHTON RD.  
 Sheet No. 5 OF 9  
 Date 9-14-71  
 County ANNE ARUNDEL

AS TABBED  
 2-27-74  
 WO  
 DT

			KINGFISHER RD.		
			CO. 3464	309	
				307	
			3 H		
(15)				303	
				300	B-(VAC.)
				298	MIMOSA COVE RD. CO 3468
				294	CHURCH
			B-BOATS - 500'	287	H
			SIGN- DEALE	281	
			LIBRARY	277	B-BEAUTY SALON
				274	B-PEST.
			B-HARDWARE	272	
			B-ANTIQUES	269	ELECT. SUBSTATION
			H	267	LIONS CLUB
				262	CHURCH
				261	MASONS BEACH RD.
			END 9-10-71	REG 9-14-71	Co 3477
					90°↑*

1187  
 RURAL  
 1187  
 CHURCHTON RD  
 1187  
 FAS  
 1187  
 DEALE CHURCHTON RD  
 1187  
 MASONS BEACH RD  
 1187  
 RURAL

ROAD INVENTORY SHEET

Road No. MD. 256  
 Road Name DEALE CHURCHTON RD.  
 Sheet No. 6 OF 9  
 Date 9-14-71  
 County ANNE ARUNDEL

Minor Act. Rural

Rural

Collector

Major

FAP RGR

1187

FAS

			357	SIGN - CHURCHTON	
			356		
X	X		258 355		
			MD.		
			359	B- REALTY	
			351	P-OIL Co. (2 TANKS)	
			348	B- BOATS	
			346	H-500'	
			344	H-500'	
			342	B- GAS & GROCERY	
		H	327	H	
			SWAMP CIRCLE RD.		
			Co 3344	325	
			324		
			320	B- BOATS	
		B H	317	C&P TELEPHONE	
			313	2-B	
			311		

SAME

ROAD INVENTORY SHEET

Party Chief T. LONDON  
 Recorder W. WARFIELD  
 Helper \_\_\_\_\_

Road No. MD. 256  
 Road Name DEALE CHURCHTON RD  
 Sheet No. 7 OF 9  
 Date 9-14-71  
 County ANNE ARUNDEL

FRANKLIN MANOR RD.

			451	CO. 3414	
		H	449		
		H	443		
			440	H	PTA
ROAD	278		437	CHURCHTON P.O.	80°
			433	RODGERS RD. CO 3444	
ARTERIAL		H-500'	426		PC
		3 H	421		
			417		
			414		
				FOPPESTER RD	
			412	<del>CO 3445</del> 3445	
			408		
		H-500'	404		10°
15°	FAP	14 H	391	BROADWATER RD CO 3446	
			377		
15°			370	RD.	
			365	DEALE BEACH CO 3445	
			363		
		7 B			
					SAME

ROAD INVENTORY SHEET

Road No. MD. 256  
 Road Name DEALE CHURCHTON RD.  
 Sheet No. 8 of 9  
 Date 9-14-71  
 County ANNE ARUNDEL

			509	H-600'	
			508		
		3 H	502		
RURAL	FAP		496	H	
			494		
			487	3-24" CMP	
RURAL	FAP		482	H-400'	
		4 H	480	H	
			476		
			474	H	
			470		
RURAL	FAP		468	H	
		6 H	467	B-BAKERY	PT
			463	H	20°
			460		PC
			456	B-ANTIQUES	
					SAND







86-21 B.B  
1-13-87 T.M

8720  
1-8-89

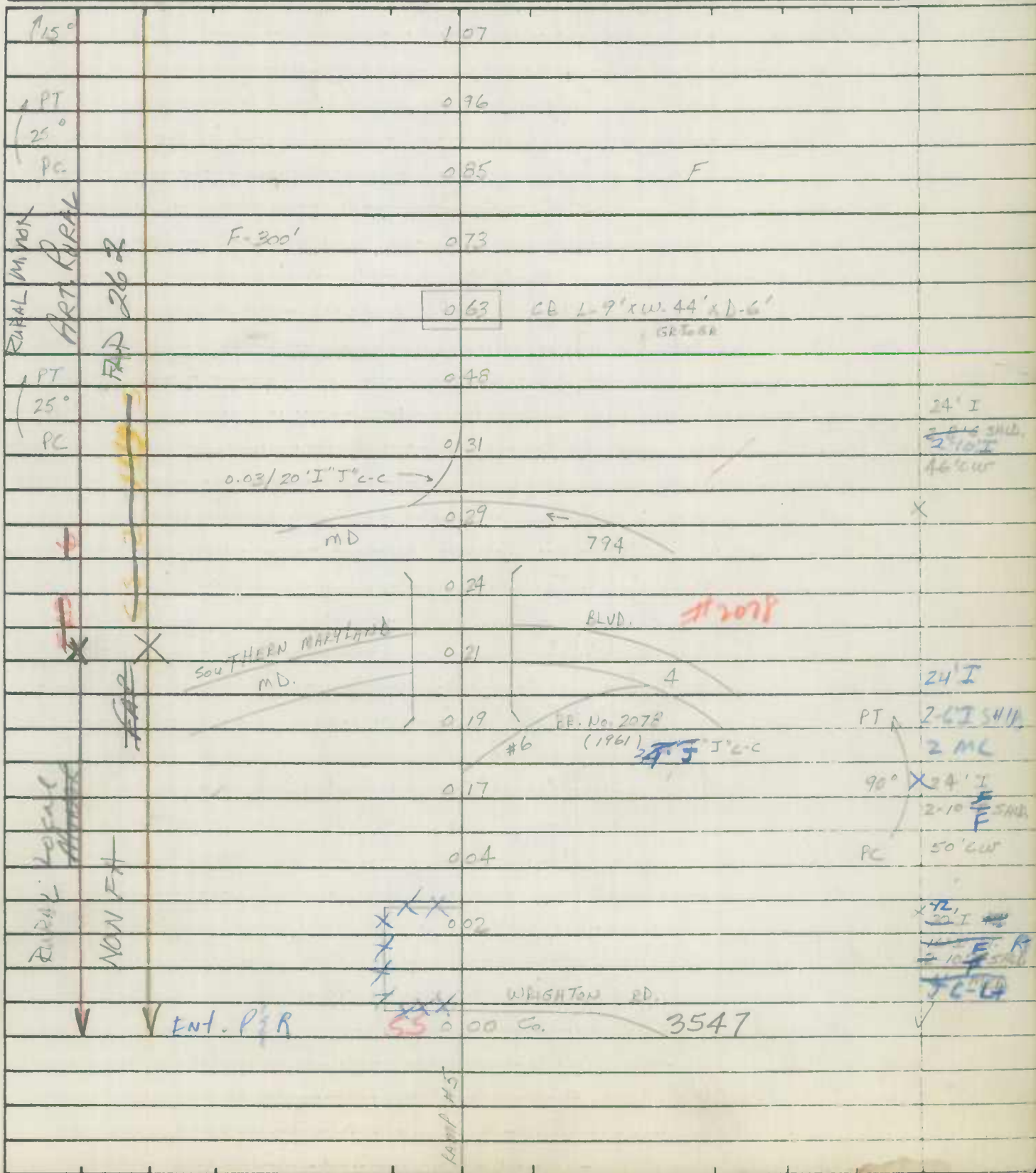
ROAD INVENTORY SHEET

MAP 36

Party Chief T. LONDON  
Recorder W. WARFIELD  
Helper \_\_\_\_\_

Road No. MD 258  
Road Name BAY FRONT RD.  
Sheet No. 1 of 6  
Date 9-22-71  
County ANNE ARUNDEL

894-349



E ↑

ROAD INVENTORY SHEET

Road No. MD. 258  
 Road Name BAY FRONT RD.  
 Sheet No. 2 OF 6  
 Date 9-22-71  
 County ANNE ARUNDEL

			227	60" CMP SQUASH
			225	F-700'
		H	220	
			215	48" CMP R.
			211	FISHER STATION RD. Co. 3540
			207	PVT. RD.
		H	200	10'E
			186	F-500'
			177	H
			175	LITTLE RD. Co. 3538
		H	169	
			164	PVT. RD. 10'E GATE CEM.
			152	H-700'
		H	147	
		H	145	CABIN CREEK RI H-1000'
		H-400'	130	
			124	CB L-14'xW-44xD-8' GR TO GR
				SAME

RURAL

262

ART  
FAS

MINOR

FAP

ROAD INVENTORY SHEET

Party Chief T. Landon  
 Recorder W. Warfield  
 Helper \_\_\_\_\_

Road No. MD 258  
 Road Name BAY FRONT RD.  
 Sheet No. 3 OF 6  
 Date 9-22-71  
 County ANNE ARUNDEL

			356	H	
pc	H		348		
	H		336	F-800'	
	H		329	H	
			312		
	CHURCH		306	5H	
			301		
			298	CB 1-8'xw-44'xD-6'	PTA
			287	KENDREE RD.	30°
			284	Co 3536	
			280		
PRC			278		PRC
15°	FAP	F-700'	264	H	
			256	H-900'	
		CRANDELL RD.	251		
pc		Co. 3539	247		*
			244	H-400'	
			238		48" CMP PTA
	H		230	H	45°
					SAME

ART RURAL  
 262  
 5  
 17  
 11  
 10  
 9  
 8  
 7  
 6  
 5  
 4  
 3  
 2  
 1

MD 276A

MD 276A



SALT  
CRANDELL  
SALT

ROAD INVENTORY SHEET

Road No. MD. 258  
 Road Name BAY FRONT RD.  
 Sheet No. 4 OF 6  
 Date 9-22-71  
 County ANNE ARUNDEL

		464	H-400' H-200'	
				24 I
	H	453		2-10 FSAD
				2 ML
		437		X
		430		10° ↑
			Solomons ISLAND RD.	
	MD	429	SL 2	
		419		PT ↑
		416	CREEK	15°
		407	H	
		406	3-H	PC
		391	H	
		389	H	
		383	H	
		381		
		375		
		371		
		364		48° CMP
		362		
				SAME

Non PA  
 RURAL  
 ART  
 MAJOR  
 PT  
 30°  
 FAP




H-500'  
 381  
 375  
 371



ROAD INVENTORY SHEET

Road No. MD. 258  
 Road Name BAY FRONT RD.  
 Sheet No. 6 OF 6  
 Date 9-22-71  
 County ANNE ARUNDEL



SAME

ROAD INVENTORY SHEET

MAP 36

Party Chief T. LANDON  
 Recorder W. WARFIELD  
 Helper \_\_\_\_\_

Road No. MD 259  
 Road Name GREENOCK RD.  
 Sheet No. 1 OF 2  
 Date 9-14-71  
 County ANNE ARUNDEL

895-350

			159	F
		H-600'	141	H
		H-(ABAN.)	130	H
		32 PVT. RD.		
		0 10'E 0	117	F
		TH F F	PVT. 0 RD. 0	0.49 F
15°	257		110	00 9'E 38
		F	074	
		H-500'	088	H-400'
		PT	081	
30°		F-700'	073	
		PC	067	
		HPM S H	039	F
		HPM H	030	H
		F-800'	020	
		PC	010	H
		H	003	
		MDSS 0.00		
			794	

RURAL

ART. K L K

PT

30°

PC

ANNE ARUNDEL

PT

40°

PC

257

FAP

202590000000

HPM S H

HPM H

F-800'

PC

H

←

MDSS 0.00

794

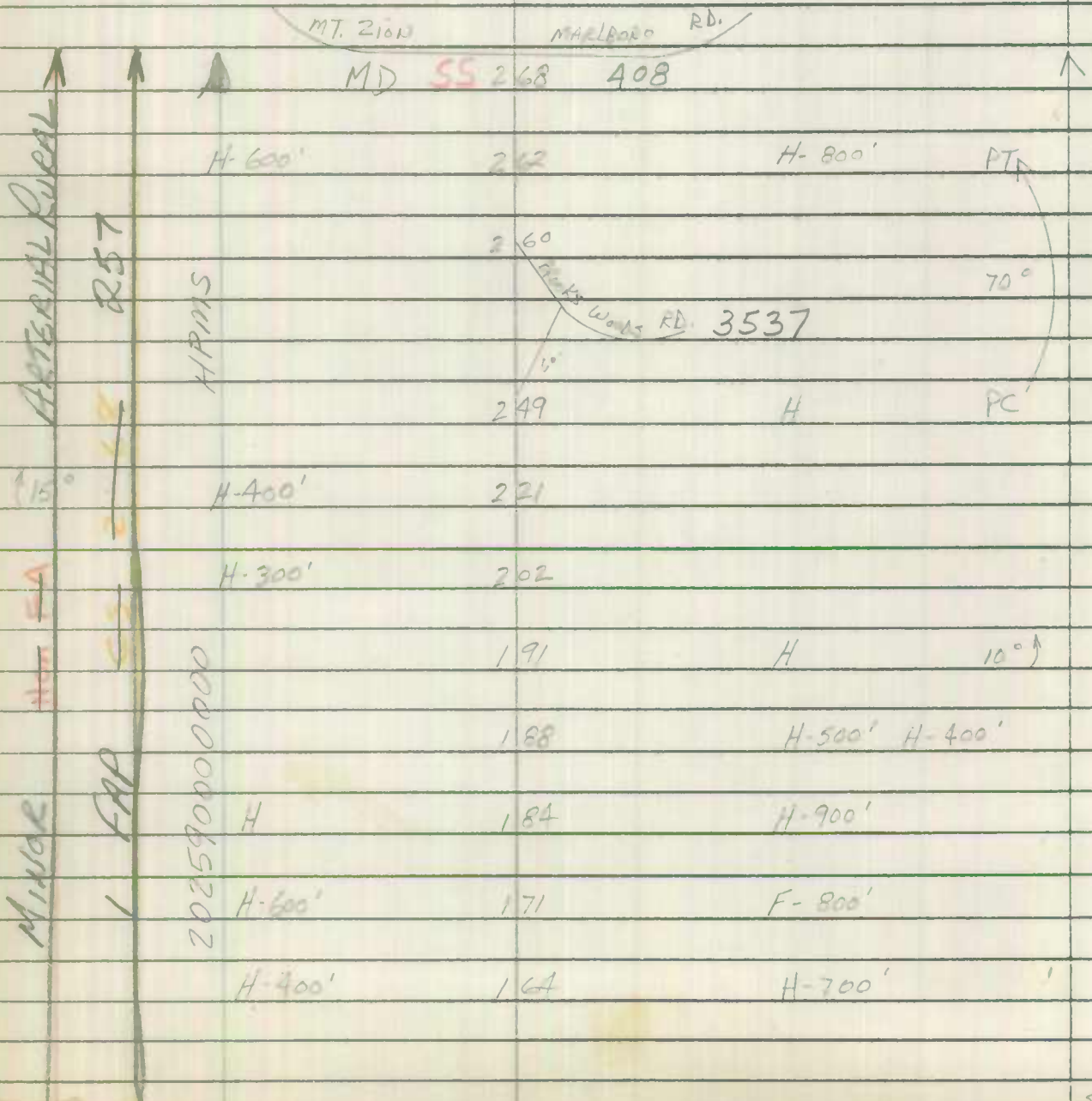
18" H  
 2-2" SLOES  
 SILL  
 30' CAS

N ↑



ROAD INVENTORY SHEET

Road No. MD. 257  
 Road Name GREENOCK RD.  
 Sheet No. 2 of 2  
 Date 9- -71  
 County ANNE ARUNDEL



SAME

ROAD INVENTORY SHEET

Party Chief T. LANDON  
 Recorder W. WARFIELD  
 Helper \_\_\_\_\_

MAP 40

Road No. MD. 260  
 Road Name CHESAPEAKE BEACH RD.  
 Sheet No. 1 OF 2  
 Date 9-3-71  
 County ANNE ARUNDEL

83-3 BB  
 JE

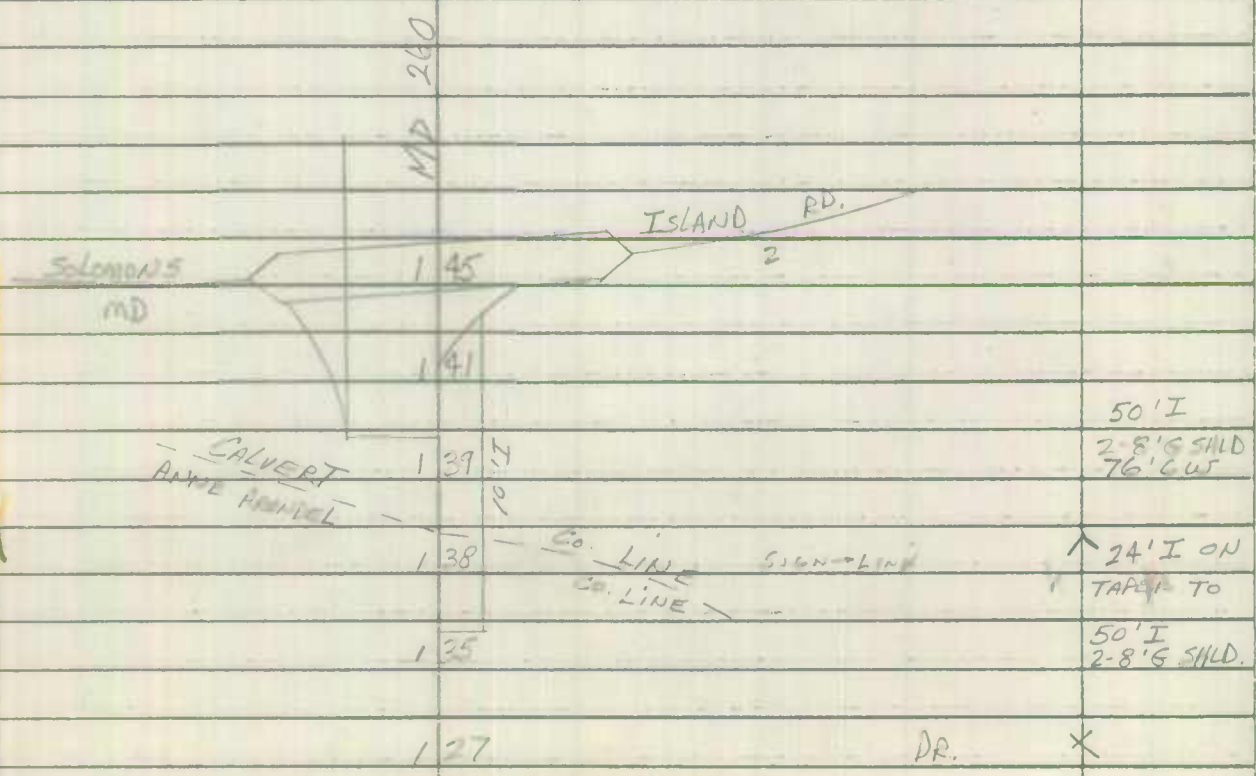
907-329

E ↑ Minor ↓ ↓ ↓	H	121		
	109	B-PRODUCE		
	H	101		
	I H	091		
	I H	083		
	I H	080		PR.
	I H	070		H
	F	058		
	F-700'	045		
	FAP	039		DR.
	I H	031		30" CMP
	I H	027 OP	1162	
	I H	013	Co. LINE Co. LINE	#2091 DR. 24' I 2-10' E 3RD 54' CW
	I H	000	ANNE ARUNDEL CALVERT Co.	SIGN → LINE
	I H	020	CORNWALL RD.	V SAME

ROAD INVENTORY SHEET

Road No. MD. 260  
 Road Name CHESAPEAKE BEACH RD.  
 Sheet No. 2 OF 2  
 Date 9-3-71  
 County ANNE ARUNDEL

Minor Ant. Lines  
~~7~~  
 FAP 260



BB  
KC IMP.  
12/27/77

ROAD INVENTORY SHEET

MAP 41

Party Chief T. LANDON  
Recorder W. WARFIELD  
Helper \_\_\_\_\_

Road No. MD. 261  
Road Name WALNUT AVE  
Sheet No. 1 OF 9  
Date 9-3-71  
County ANNE ARUNDEL

TL REVISED  
FR. 4/15/76

934-321

110°		030			6H	
		026				
			CHERRY AVE.			
		025		O.P. 1142		
	H	023			7H	
		020				
			CEDAR AVE.			
		O.P. 018		1141		
		017			6H	
		013				
			BIRCH AVE.			
		O.P. 012		1140		
		010			8H	
	3H	006				
			BIRCH AVE.			
		004		O.P. 1139		
110°		001				18' DI
			ANNE ARUNDEL CALVERT			22' GRASS SALD
				260' CMP 28' OVERALL 28' CW		28' CW
	V V	000		Co. LINE	SIGN → LINE	✓ 2 ML
		024		Co. LINE		18' I
			NINTH ST.			
			(MUN)			



ROBERT  
 INVESTOR  
 75 518  
 Minor

CHEETA PEAKE BAY  
 15° ↑

ROAD INVENTORY SHEET

Road No. MD. 261  
 Road Name WALNUT AVE.  
 Sheet No. 2 OF 9  
 Date 9-3-71  
 County ANNE ARUNDEL

JUNIPER AVE.

O.P. 065 1148

064

8 H

060

HOLLY AVE.

059

O.P. 1147

MAPLE AVE.  
 C-3533

057

7 H

054

HEMLOCK AVE.

052

O.P. 1146

051

7 H

046

FILBERT AVE.

045

O.P. 1145

044

3 H

040

ELM AVE.

038

O.P. 1144

037

8 H

033

CYPRESS AVE.

031

O.P. 1143

SAME

RURAL

Collector

PT  
 15°  
 PRC

MIXED

BAY

CHESAPEAKE

PRC

20°

PC

ROAD INVENTORY SHEET

Party Chief T. LAUDON  
 Recorder W. WARFIELD  
 Helper \_\_\_\_\_

Road No. MD. 261  
 Road Name WALNUT AVE.  
 Sheet No. 3 of 9  
 Date 9-3-71  
 County ANNE ARUNDEL

			PINE AVE.	
			115 O.P. 1155	
			CATALPA AVE.	
			110 O.P. 1154	15°
			PALMETTO AVE.	
			105 O.P. 1153	
			MURTLE AVE.	
			100 3533	
RURAL			098	
			095	
			MAPLE AVE.	
			093 O.P. 1152	
			091 H	
			MAGNOLIA AVE.	
			O.P. 086 1151	
			085	
			LOCUST AVE.	
			079 O.P. 1150	
			074 H	
			LINDEN AVE.	
			072 O.P. 1149	
			071	10°
			068 H	
			066 H	

SAME

ROAD INVENTORY SHEET

Road No. MD. 261  
 Road Name WALNUT AVE.  
 Sheet No. 4 of 9  
 Date 9-3-71  
 County ANNE ARUNDEL

			161	H	
		CHARLESTON AVE.			
		Co 3528	158		
			157 Co.	3529	
			156	H	
	H		154	H	
		BOSTON AVE.			
		Co 3530	152		
	H		150	H	
		ALBANY AVE.			
		Co 3531	146	END 9-3-71	BEG. 9-7-71
				SYCAMORE AVE	
			134	O.P. 1160	
	H		132		
	H		131		
		SPRUCE AVE.			
			130	O.P. 1159	
		CHESTNUT AVE.			
			125	O.P. 1157	
			123	H	
		Poplar <del>CHESNUT</del> AVE.			
			120	O.P. 1156	
			117		
	4 H				
					SAME

PT  
 20  
 Chesapeake  
 Mill  
 1/2

Mill  
 1/2

BAY 100'  
 HERRING

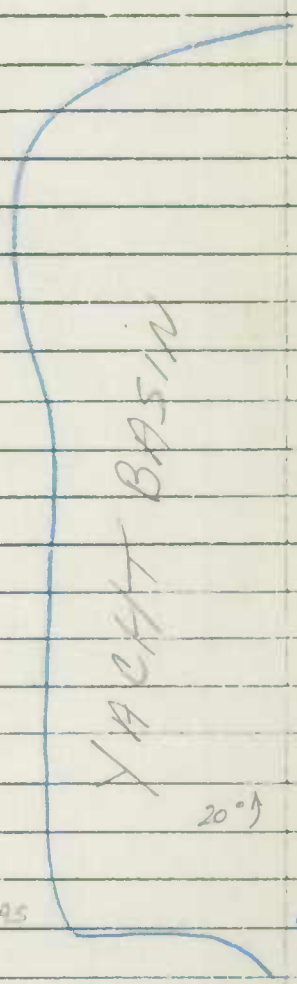
20' HI  
 2-4' GRASS  
 SHLD  
 34' CW  
 X 2 ML

ROAD INVENTORY SHEET

Party Chief T. LONDON  
 Recorder W. WARFIELD  
 Helper \_\_\_\_\_

Road No. MD. 261  
 Road Name LAKE SHORE DR.  
 Sheet No. 5 OF 9  
 Date 9-7-71  
 County ANNE ARUNDEL

		Co 428A	270		PC
		Kim Ln	262		
			252		PT
RURAL			241	SEWAGE PLANT	80°
			228		PC
PT			213		
90°					
PC			206		
PT			199		
90°		CALIFORNIA AVE.			
PC		Co 3524	190		
			185	H	
			184	H	
Collector		H	182		
MD 378		H	180		
		ALABAMA AVE.			
		Co 3525	177		20°
MINOR		4-B	170	B-GAS	20' I
					31' CW
			168	B-REST.	2-6' ESUM
	LAKE SHORE DR.				2ML
			163	Co 3527	70° X
					SAME





ROAD INVENTORY SHEET

Road No. MD. 261  
 Road Name \_\_\_\_\_  
 Sheet No. 6 OF 9  
 Date 9-7-71  
 County ANNE ARUNDEL

		424	F-600'	PT	
	H	410		95°	20'I
		406		PC	2-3'E SHO
		404			30' CW
		394			2 ML
		379	H		* 20'I
		372			18'H
		352			<del>2-3'E SHO</del>
	H	346	F-700'		30' CW
	F	326			* 2 ML
		320			
	H	308			
		302	H	10°	
		299			
		293		PRC	
	F	287	O.P. 1161	45°	
					SAME

FAS 311

X

BIARC

PT  
85°  
PC

PT  
25°  
PC

MIMAR  
FAS 318

PT  
20°  
PRC

FAIRHAVEN RD.  
CO 3512

BOYDSTOWN RD.  
CO 3523

2-6'E SHO

PRC  
45°

ROAD INVENTORY SHEET

Party Chief T. LANDON  
 Recorder W. WARFIELD  
 Helper \_\_\_\_\_

Road No. MD. 261  
 Road Name \_\_\_\_\_  
 Sheet No. 7 of 9  
 Date 9-7-71  
 County ANNE ARUNDEL

		510	H	
	F	507	H	PC
	H	500	H	
RURAL		492	H	10° ↗
	H	490		
	H-800'	488		
MINOR COLLECTOR		480	H	
	4   H	476		
		470		10° ↗
		460	H	
PT		455	H	
		453		
		445		
90°	H	442	H	
	H	442	H	
	H-400'	434		
PC		431	H	

PROV. RD.  
 CO. 3514

ROAD INVENTORY SHEET

Road No. MD. 261  
 Road Name FRIENDSHIP RD  
 Sheet No. 8 OF 9  
 Date 9-7-71  
 County ANNE ARUNDEL

		WALKE RD.						
		<u>CO 3517</u>	554				*	
CO 3518	B-GAS & GROCERY		553		H			
			552		H			
			551		CBC L-3'xW-?x D-4'			
			550			H		
CO	H		549		FRIENDSHIP P.O. & GAS 100'		20' I	
			548		B-GROCERY		2-2' E SHLD.	
A	V	sign	MD.	547	778	BND SHA MAINT.	30' CUR	X 2 ML
				546				
PT	H		539					
IRC	H		531				PRC 20°	
			523				PC	
			522					
			519					
	H		517					
			513				PTK 20°	
							SAME	

319  
 315  
 314  
 313  
 312  
 311  
 310  
 309  
 308  
 307  
 306  
 305  
 304  
 303  
 302  
 301  
 300  
 299  
 298  
 297  
 296  
 295  
 294  
 293  
 292  
 291  
 290  
 289  
 288  
 287  
 286  
 285  
 284  
 283  
 282  
 281  
 280  
 279  
 278  
 277  
 276  
 275  
 274  
 273  
 272  
 271  
 270  
 269  
 268  
 267  
 266  
 265  
 264  
 263  
 262  
 261  
 260  
 259  
 258  
 257  
 256  
 255  
 254  
 253  
 252  
 251  
 250  
 249  
 248  
 247  
 246  
 245  
 244  
 243  
 242  
 241  
 240  
 239  
 238  
 237  
 236  
 235  
 234  
 233  
 232  
 231  
 230  
 229  
 228  
 227  
 226  
 225  
 224  
 223  
 222  
 221  
 220  
 219  
 218  
 217  
 216  
 215  
 214  
 213  
 212  
 211  
 210  
 209  
 208  
 207  
 206  
 205  
 204  
 203  
 202  
 201  
 200  
 199  
 198  
 197  
 196  
 195  
 194  
 193  
 192  
 191  
 190  
 189  
 188  
 187  
 186  
 185  
 184  
 183  
 182  
 181  
 180  
 179  
 178  
 177  
 176  
 175  
 174  
 173  
 172  
 171  
 170  
 169  
 168  
 167  
 166  
 165  
 164  
 163  
 162  
 161  
 160  
 159  
 158  
 157  
 156  
 155  
 154  
 153  
 152  
 151  
 150  
 149  
 148  
 147  
 146  
 145  
 144  
 143  
 142  
 141  
 140  
 139  
 138  
 137  
 136  
 135  
 134  
 133  
 132  
 131  
 130  
 129  
 128  
 127  
 126  
 125  
 124  
 123  
 122  
 121  
 120  
 119  
 118  
 117  
 116  
 115  
 114  
 113  
 112  
 111  
 110  
 109  
 108  
 107  
 106  
 105  
 104  
 103  
 102  
 101  
 100  
 99  
 98  
 97  
 96  
 95  
 94  
 93  
 92  
 91  
 90  
 89  
 88  
 87  
 86  
 85  
 84  
 83  
 82  
 81  
 80  
 79  
 78  
 77  
 76  
 75  
 74  
 73  
 72  
 71  
 70  
 69  
 68  
 67  
 66  
 65  
 64  
 63  
 62  
 61  
 60  
 59  
 58  
 57  
 56  
 55  
 54  
 53  
 52  
 51  
 50  
 49  
 48  
 47  
 46  
 45  
 44  
 43  
 42  
 41  
 40  
 39  
 38  
 37  
 36  
 35  
 34  
 33  
 32  
 31  
 30  
 29  
 28  
 27  
 26  
 25  
 24  
 23  
 22  
 21  
 20  
 19  
 18  
 17  
 16  
 15  
 14  
 13  
 12  
 11  
 10  
 9  
 8  
 7  
 6  
 5  
 4  
 3  
 2  
 1  
 0





SHA 51.3-8  
11-15-72

STATE HIGHWAY ADMINISTRATION OF MARYLAND

ROAD INVENTORY SHEET

Party Chief T. LANDON  
Recorder W. WARFIELD  
Helper \_\_\_\_\_

Road No. MD 270  
Road Name FURNACE BRANCH RD  
Sheet No. 10 F 3  
Date 7-19-71  
County ANNE ARUNDEL  
State Coordinates 913482

Map No. 28 REVISED  
10-7-77  
T. LANDON

87-22 68  
1-27-88 JH

APT	7 B (EAST GLEN PLAZA)	070		
15°		065		
	SEAGROVE RD			
	Co 3803	064		35' I 5" C-E 6' SHAD
PC	B-GAS	060		44' CW 2 mL
	BIDDLE RD			X
	Co 3802	058		
			SOUTH MEADOW DR.	
	B-GAS	055	Co 481	
		051	B-GROC.	
	B-GAS	047		
		044	ENT. APTS.	35' I 5" C-E 4' SHAD
		038	ENT. APTS.	42' CW 2 mL
		033		X
		027	THOMAS RD Co 491	24' I 2'10" SHAD
		016	OP 161	48' CW 2 mL
		009	OP 162	PTA 90° PC
	003/22' I J C-C (BOTH)	003		X 48' I 5" C-C 4 ML X 2-18' I 5" C-C 4' J MED.
MD	SL 000	648 E		
	OLD SECTION MD 648 E			
	NEW MD 648 E			



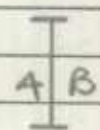

2  
↑

ROAD INVENTORY SHEET

Road No. MD 270  
 Road Name FURNACE BRANCH RD.  
 Sheet No. 20F3  
 Date 7-19-71  
 County ANNAPURNE  
 State Coordinates \_\_\_\_\_

			140			
				HAMMILLER RD.		
			133	Co 460		X
			132			
				PT. PLEASANT RD.		
			SL 124	Co 443		
			122	B-GROC		2-27'I 5"C-C
				MARLEY AVE		
				OP 166		
			119			16' GRASSMED 4ML
			114			X
				DATSON LA		
				OP 165		
			111			46'I 5"C-RT
				B-BODY SHOP		
			109			10' FSHOLD
				N. THOMPSON AVE		60' CW
				Co 3806		X 2ML
				MARGATE DR.		
			106	Co 3807		
				THOMPSON AVE		
				Co 502		
			101			
				B-TAVERN		
			099			
			094			
				NURSING HOME		
				GAYLOR RD.		
			091	Co 501		
						PT 15°
			081	B-GAS		PC 25'I
				COUNTRY CLUB DR.		2-6' FSHOLD
			080	Co 475		43' CW
				CHURCH		
				STIEMLY AVE		2ML
				Co 3804		X
			073			

FAW 3113  
 URBAN MINOR ARTERIAL

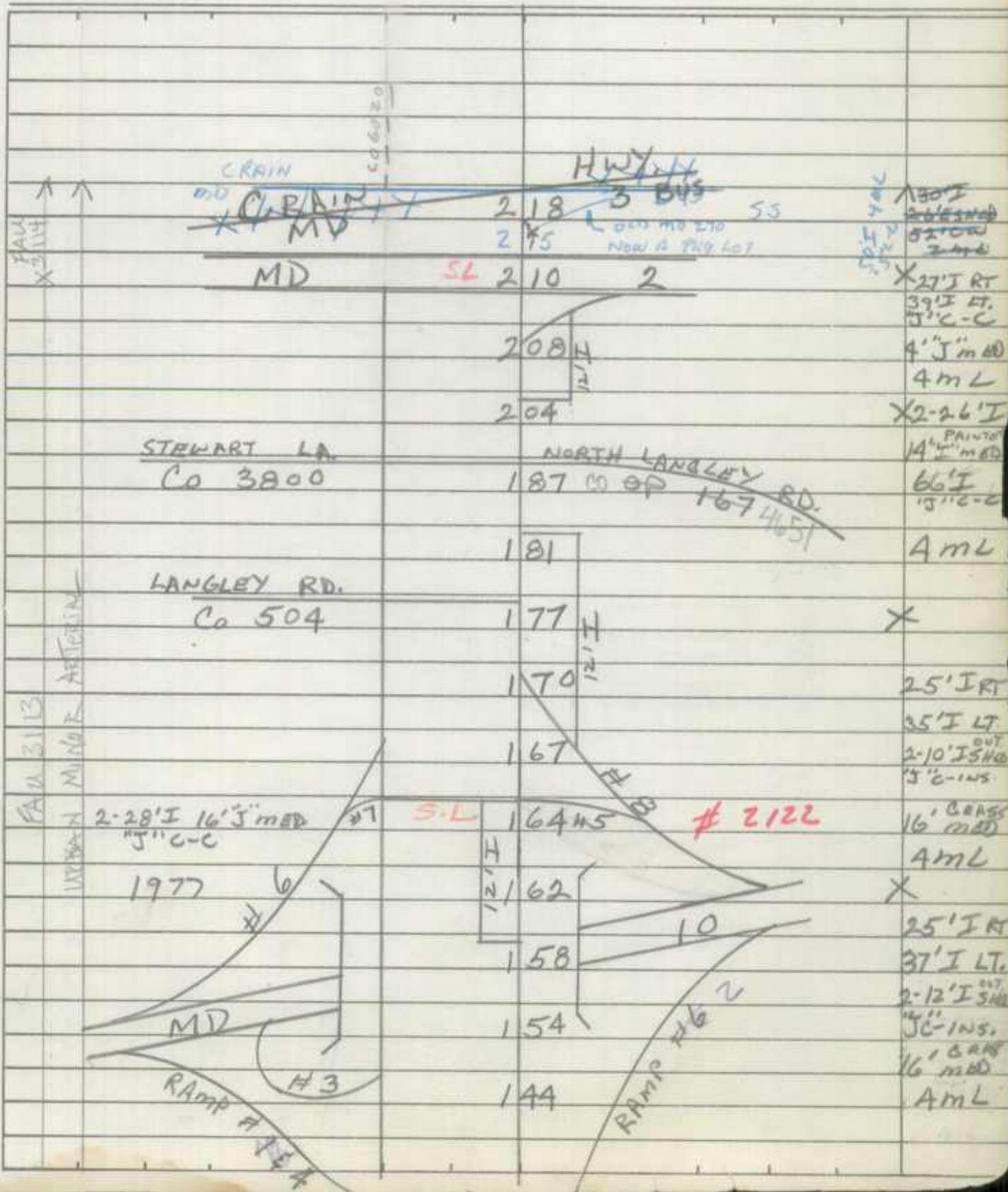


ROAD INVENTORY SHEET

Party Chief T LONDON  
Recorder W. WARFIELD  
Helper \_\_\_\_\_

Road No. MD 270  
Road Name FURNACE BRANCH RD  
Sheet No. 3 OF 3  
Date 7-19-71  
County ANNE ARUNDEL  
State Coordinates \_\_\_\_\_

Map No. \_\_\_\_\_







ROAD INVENTORY SHEET

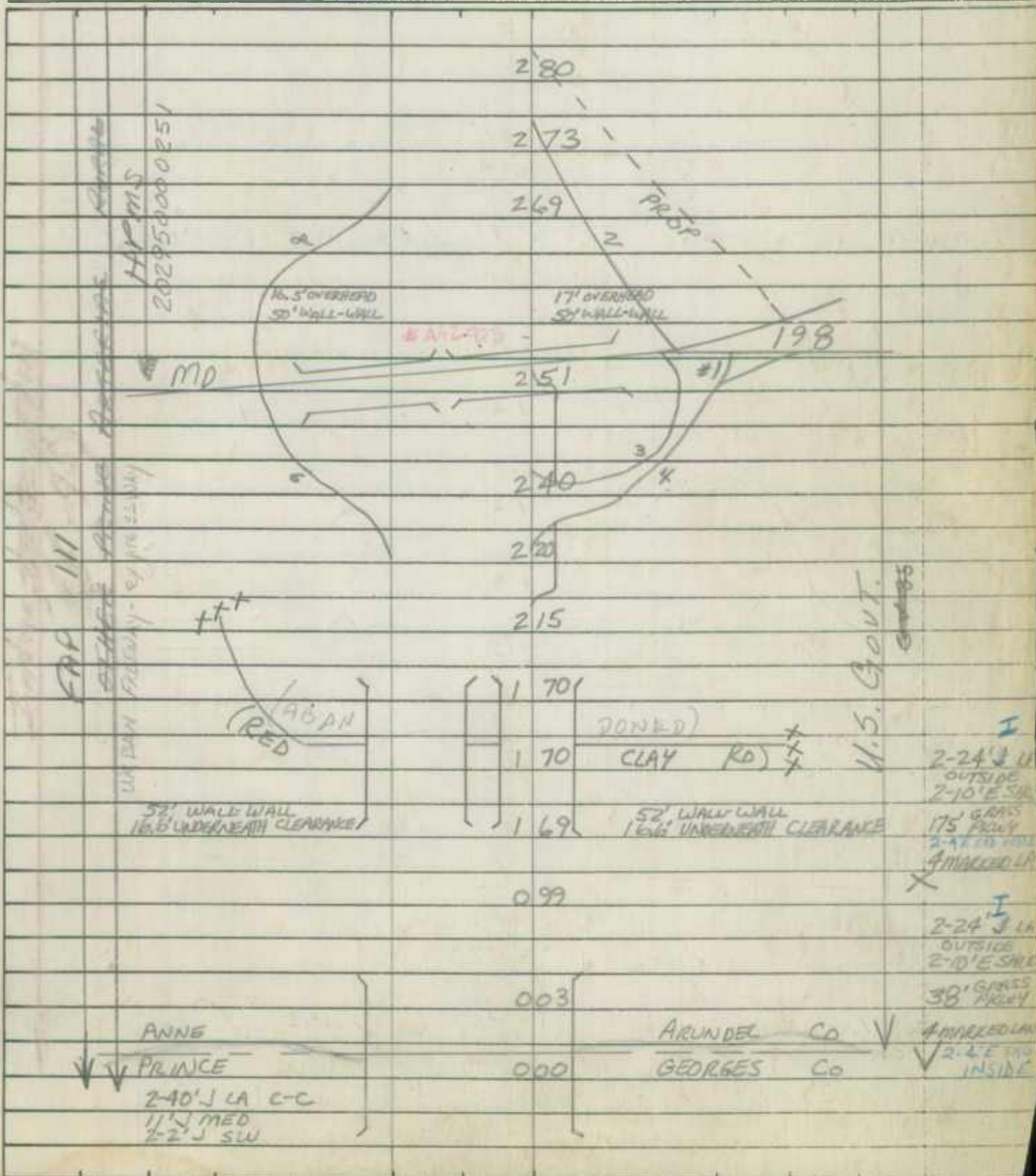
Party Chief E. SCHUYLER  
Recorder T. Dambroski  
Helper \_\_\_\_\_

MAP 28 & 22

Road No. 6035 (Md 295)  
Road Name BALTO-WASHINGTON PKWY  
Sheet No. 1 OF 7  
Date 6-16-71  
County ANNE ARUNDEL

83-4 <sup>BB</sup> JE 1-23-84

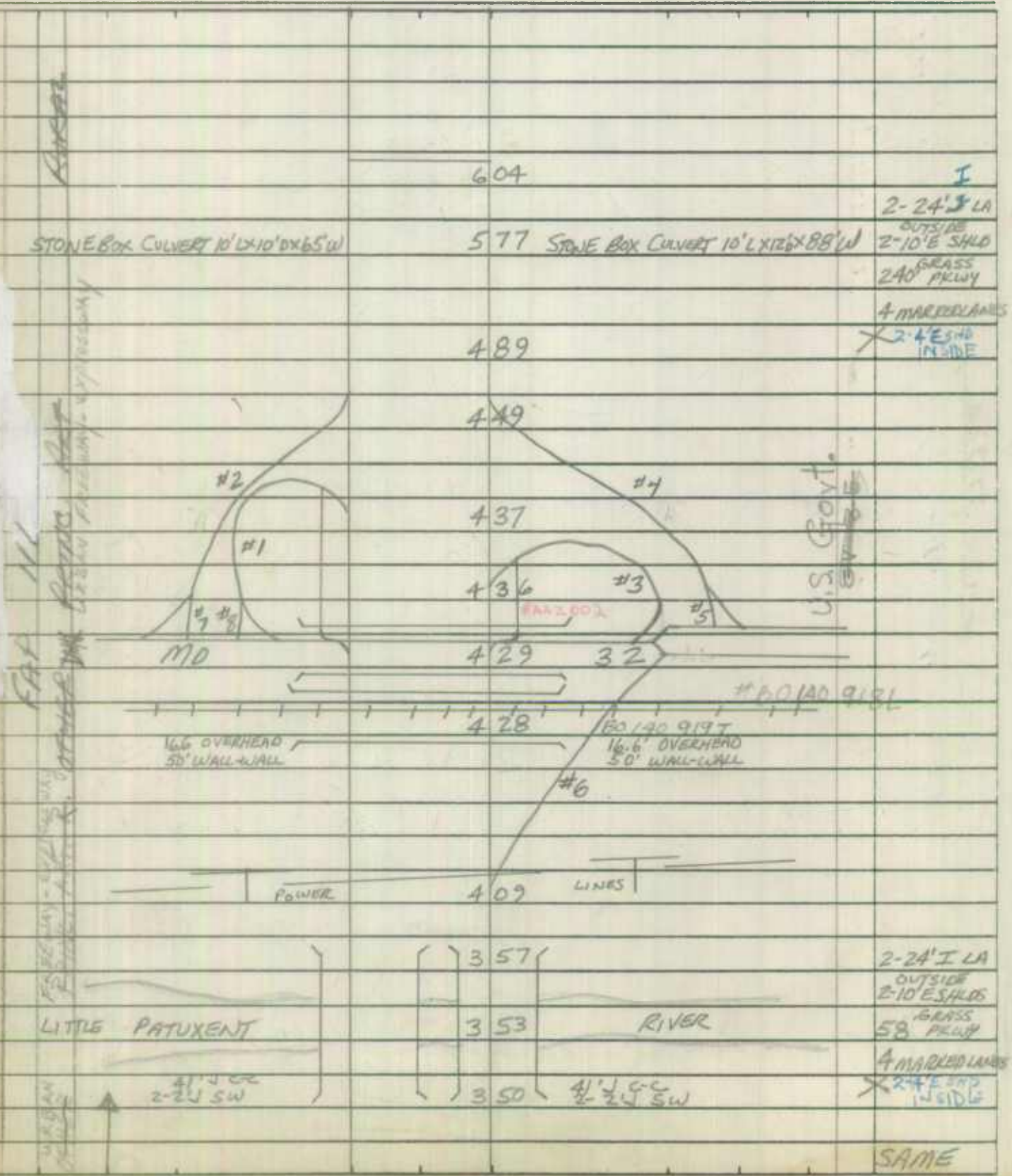
848-450



ANNE	ARUNDEL Co	↓	4 MAR 20 1984
PRINCE	GEORGES Co	↓	2-2 E 1984
2-40' J LA C-C			
1 1/2' MED			
2-2' J SW			

ROAD INVENTORY SHEET

Road No. MD 295  
 Road Name BALTO-WASHINGTON PKWY  
 Sheet No. 2 OF 7  
 Date 6-16-71  
 County ANNE ARUNDEL



I  
 2-24" I LA  
 OUTSIDE  
 2-10" E SHLD  
 GRASS  
 240' PKWY  
 4 MARKED LANES  
 X 2-4" E SHD  
 INSIDE

2-24" I LA  
 OUTSIDE  
 2-10" E SHLD  
 GRASS  
 58' PKWY  
 4 MARKED LANES  
 X 2-4" E SHD  
 INSIDE

SAME

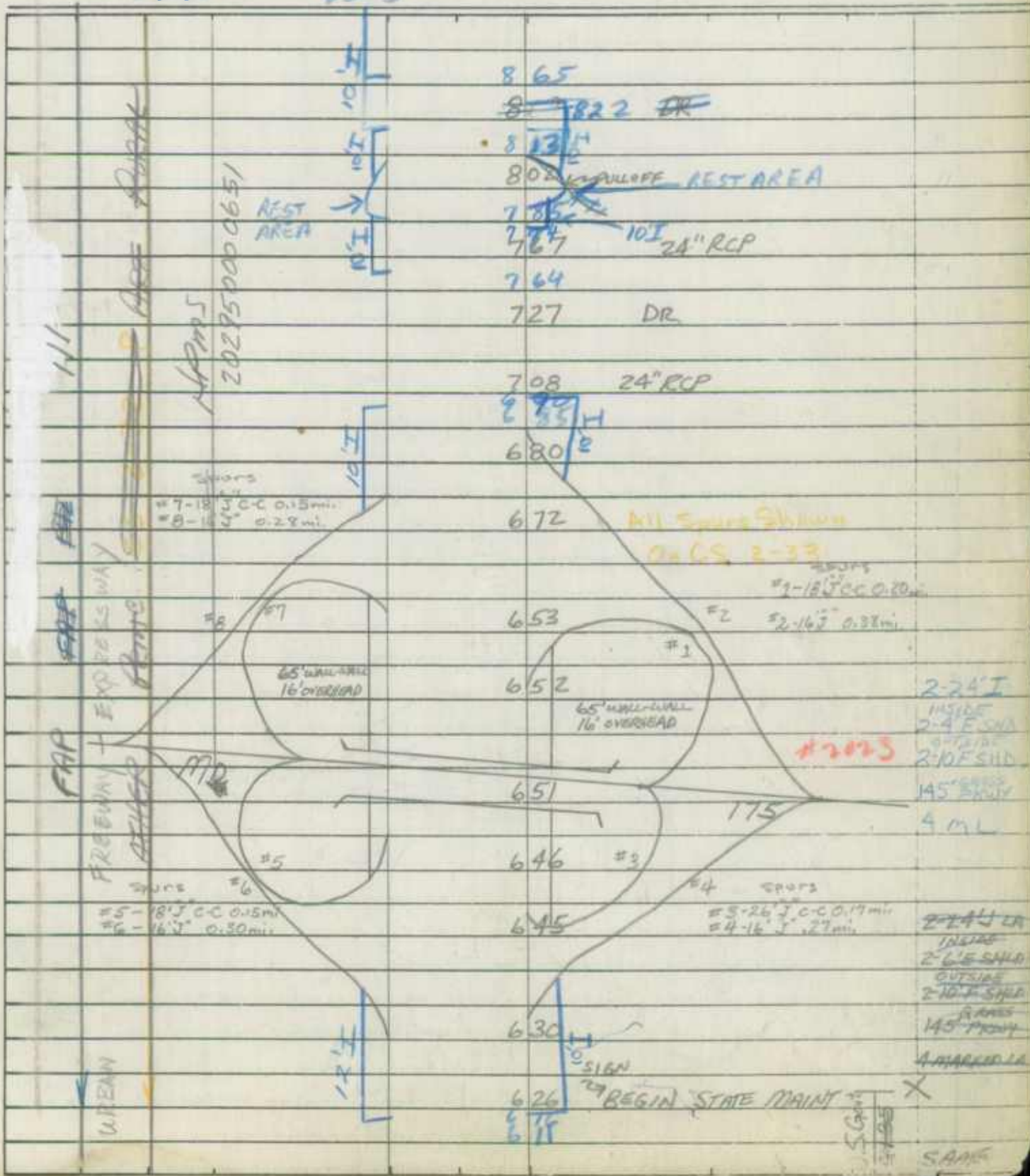
ROAD INVENTORY SHEET

Party Chief E. SCHUYLER  
 Recorder T. VOMBROSKI  
 Helper \_\_\_\_\_

Road No. Md 295  
 Road Name BALTO. WASHINGTON EXPWAY  
 Sheet No. 3 OF 7  
 Date 6-16-71  
 County ANNE ARUNDEL

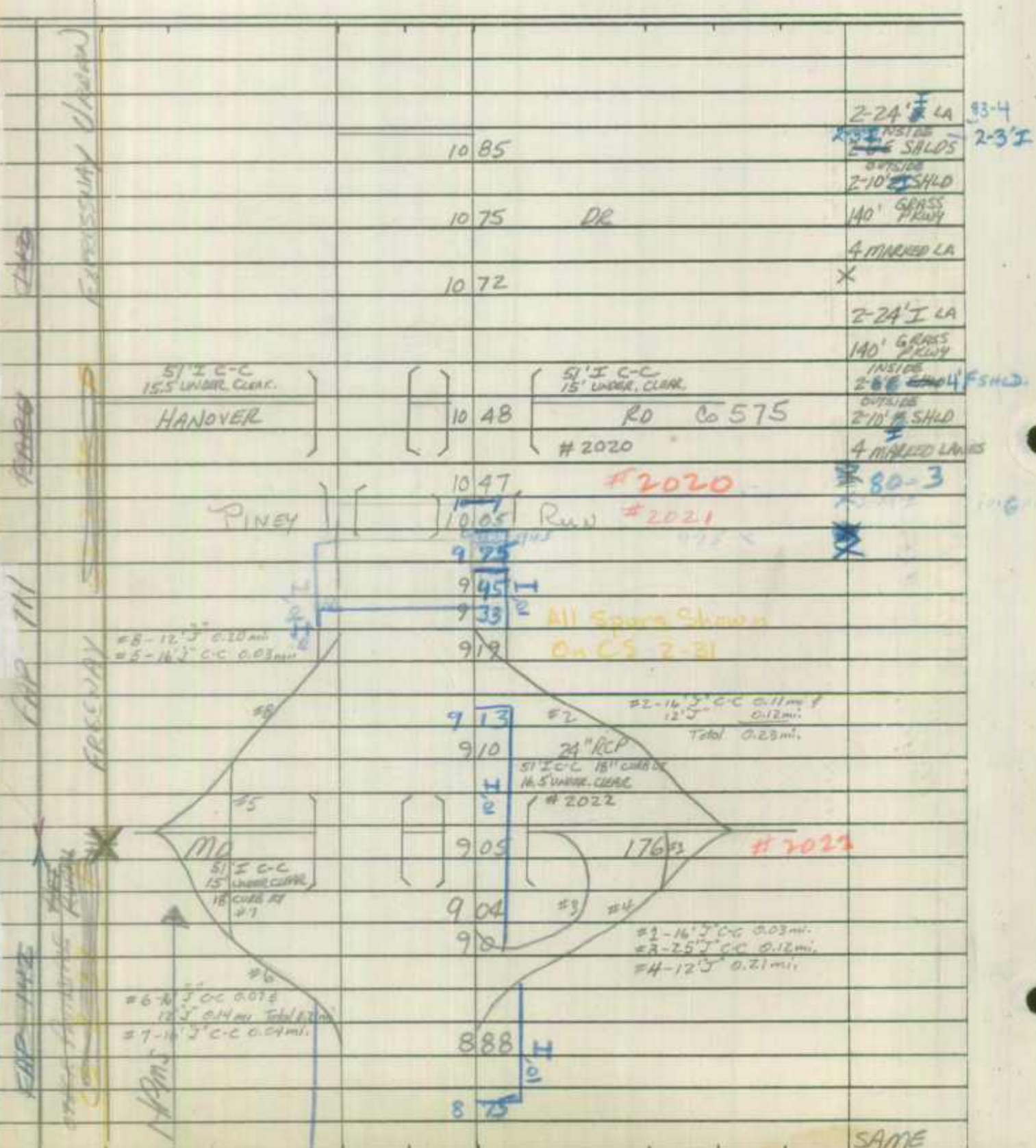
BB REV.  
 FR 4-3-81

90-3



ROAD INVENTORY SHEET

Road No. MD 295  
 Road Name BALTO WASHINGTON EXPWY  
 Sheet No. 4 OF 7  
 Date 6-16-71  
 County ANNE ARUNDEL



2-24' LA 93-4  
 2-3'I

1085

1075 DR

1072

2-10' SHLD

140' GRASS

4 MARKED LA

2-24' LA

140' GRASS

51' I C-C  
 15.5' UNDER CLEAR.

HANOVER

1048

51' I C-C  
 15' UNDER CLEAR.

RD Co 575

#2020

INSIDE  
 2-8' SHLD

2-10' SHLD

4 MARKED LANE

1047

#2020

80-3

PINEY

1005

Road #2021

975

945

933

919

All Spurs Shown

On CS 2-31

#8-12.3° C.C. 0.20 mi.  
 #5-16.2° C.C. 0.03 mi.

913

#2

#2-16.5° C.C. 0.11 mi.  
 12' J 0.12 mi.  
 Total 0.23 mi.

910

H

24" RCP

51' I C-C 18" CURB  
 16.5' UNDER CLEAR.

#2022

905

176

#2022

MD

51' I C-C  
 15' UNDER CLEAR  
 18' CURB AT 27

904

#3

#4

901

#2-16.5° C.C. 0.03 mi.  
 #3-25' J C.C. 0.12 mi.  
 #4-12' J 0.21 mi.

#6-11' J C.C. 0.075  
 18' J 0.14 mi. Total 0.21 mi.  
 #7-16' J C.C. 0.04 mi.

888

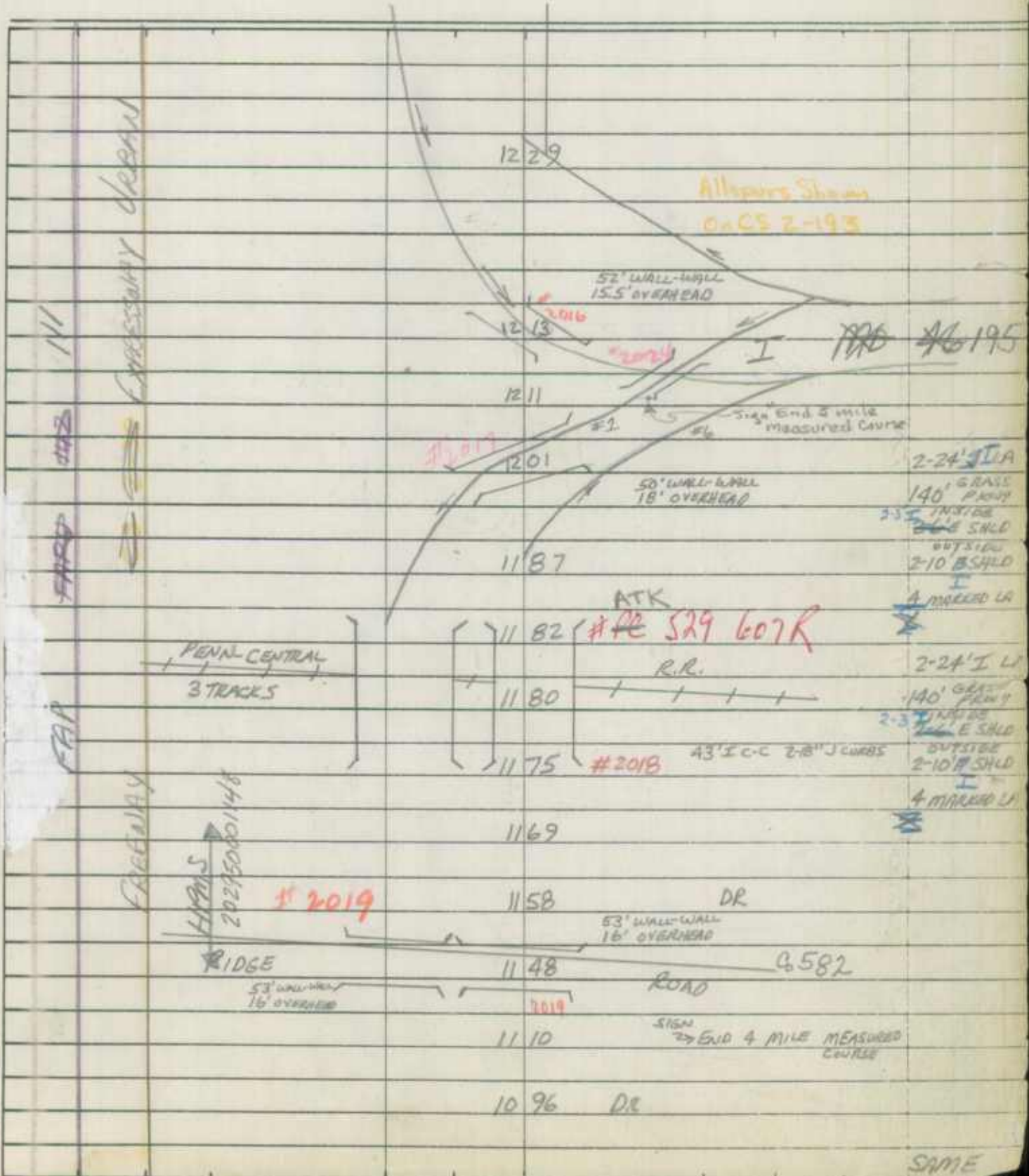
875

SAME

ROAD INVENTORY SHEET

Party Chief E. SCHUYLER  
 Recorder T. DOMBROSKI  
 Helper \_\_\_\_\_

Road No. Md 295  
 Road Name BALTO. - WASHINGTON EXPY  
 Sheet No. 5 OF 7  
 Date 6-16-70  
 County ANNE ARUNDEL

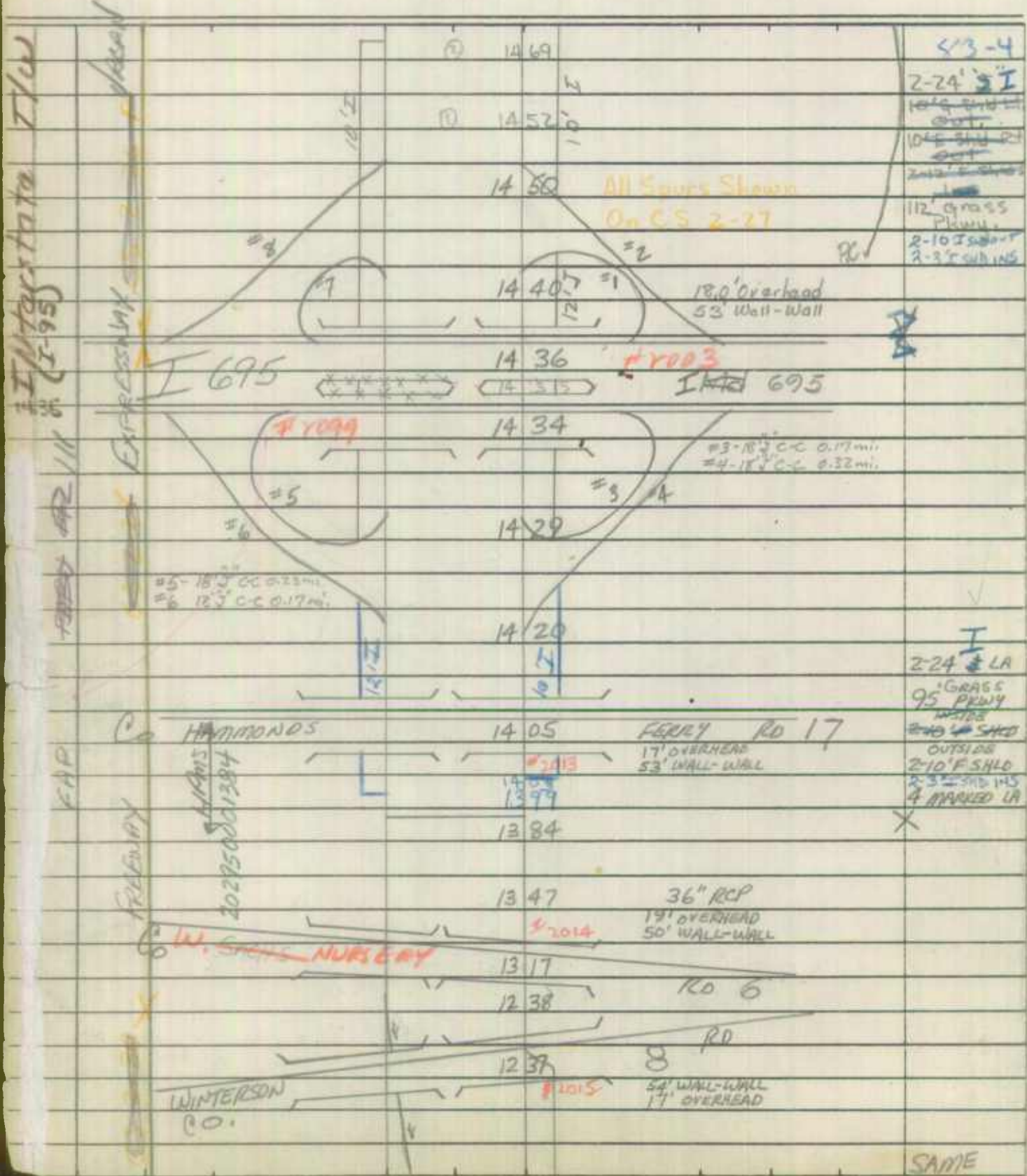


SAME

ROAD INVENTORY SHEET

Road No. Md 295  
 Road Name BALTO-WASHINGTON EXPWY  
 Sheet No. 6 OF 7  
 Date 6-16-71  
 County ANNE ARUNDEL

14 MI  
 1975  
 53



43-4  
 2-24' SI  
 10' GRASS  
 10' F. SHLO  
 2-10' F. SHLO  
 2-3' F. SHLO

83-4  
 I  
 2-24' LA  
 95' GRASS  
 PRWY  
 INSIDE  
 2-10' F. SHLO  
 2-3' F. SHLO  
 4 MARKED LA

SAME

ROAD INVENTORY SHEET

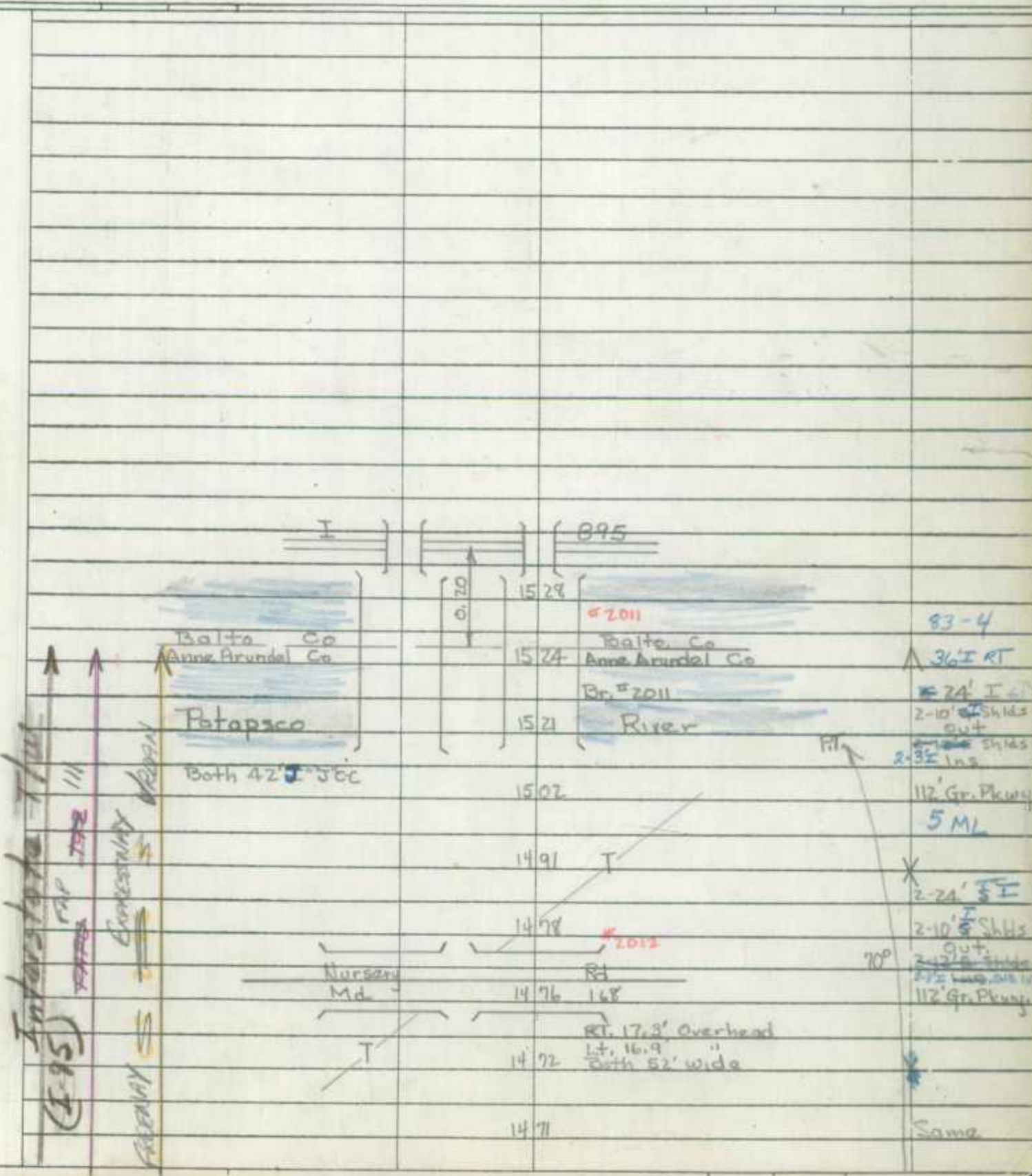
ASTAB

86-22  
1-16-87


BB  
TM

Party Chief T. Landon  
Recorder W. Warfield  
Chairman \_\_\_\_\_

Road No. Md 295  
Name \_\_\_\_\_  
Sheet No. 7 of 7  
Date 10-29-71  
County Anne Arundel







BMATS  
FAU - BALTO.

~~MD 2167~~

901950010172

ROAD INVENTORY SHEET

MAP 22

RAMP # 1

Party Chief T. LANDON

Road No. MD. 295 & MD. 46

Recorder W. WARFIELD

Road Name MD. 295 & MD. 46

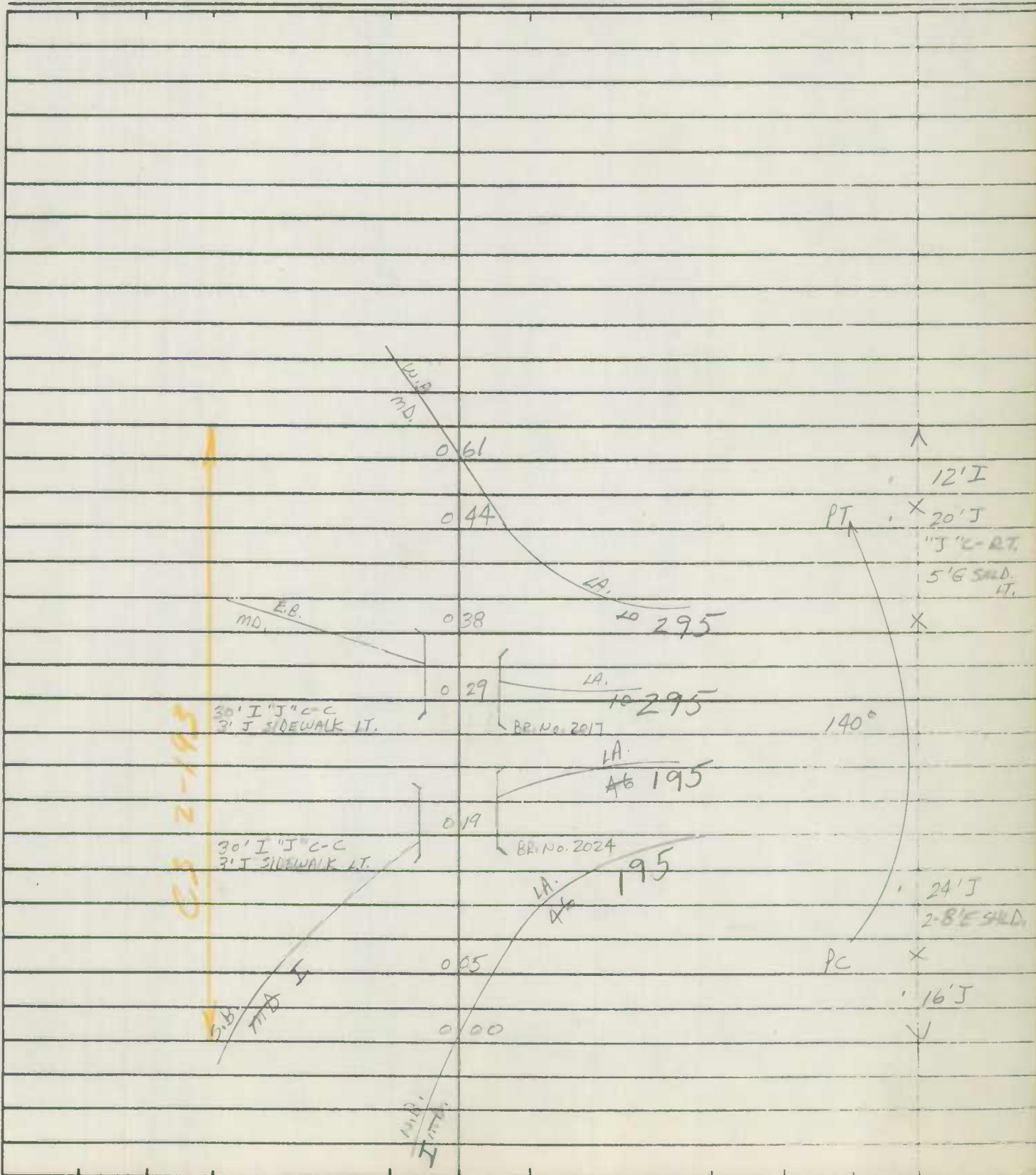
Helper \_\_\_\_\_

Sheet No. 1 of 1

Date 7-14-71

County ANNE ARUNDEL

888-498





BMATS  
FAU-BALTO.

~~MD 2102~~

901950060172

ROAD INVENTORY SHEET

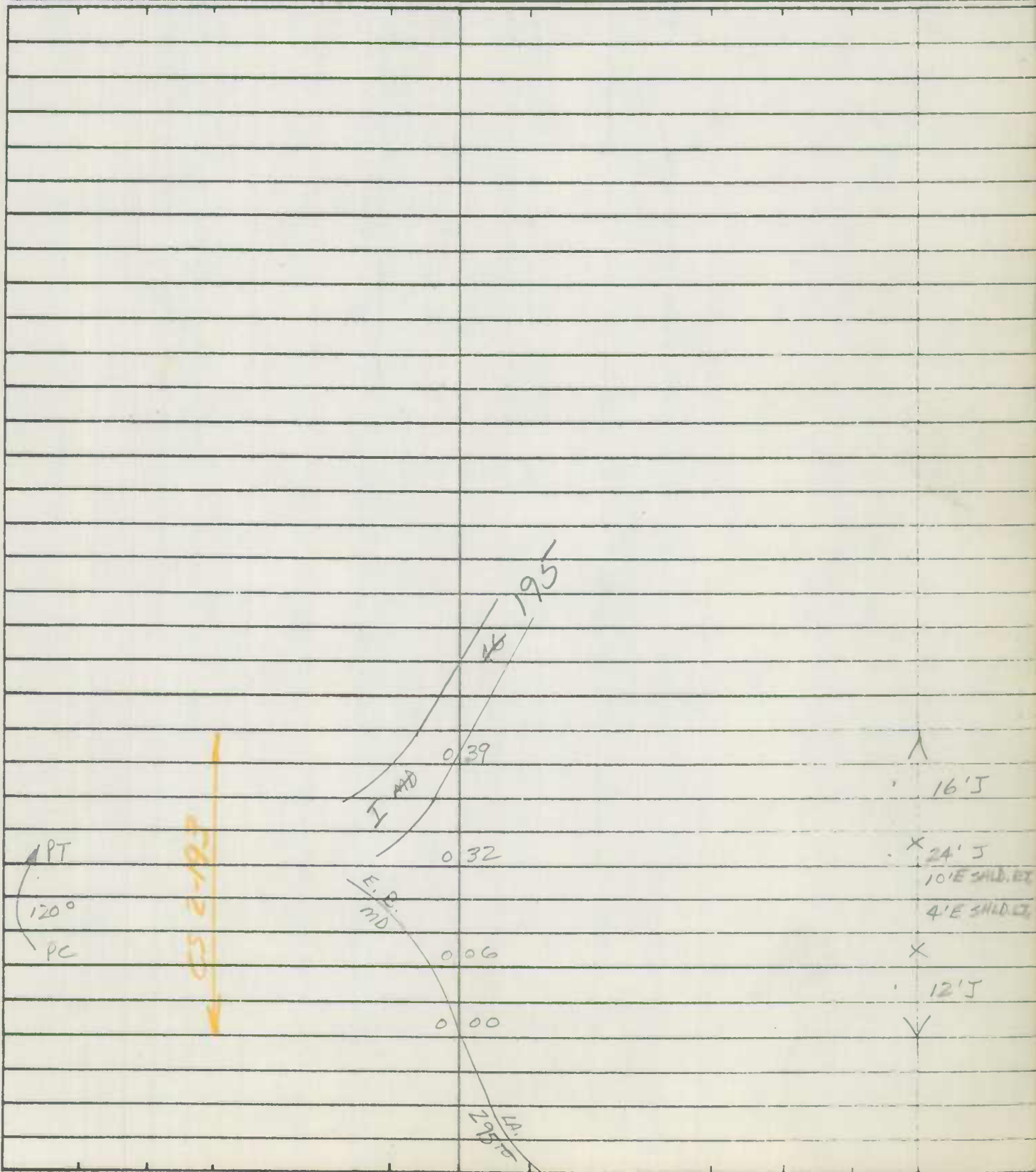
MAP 22

RAMP 6

Party Chief T. LANDON  
Recorder W. WARFIELD  
Helper \_\_\_\_\_

Road No. \_\_\_\_\_  
Road Name MD 295 & MD 46  
Sheet No. 1 of 1  
Date 7-14-71  
County ANNE ARUNDEL

886-498



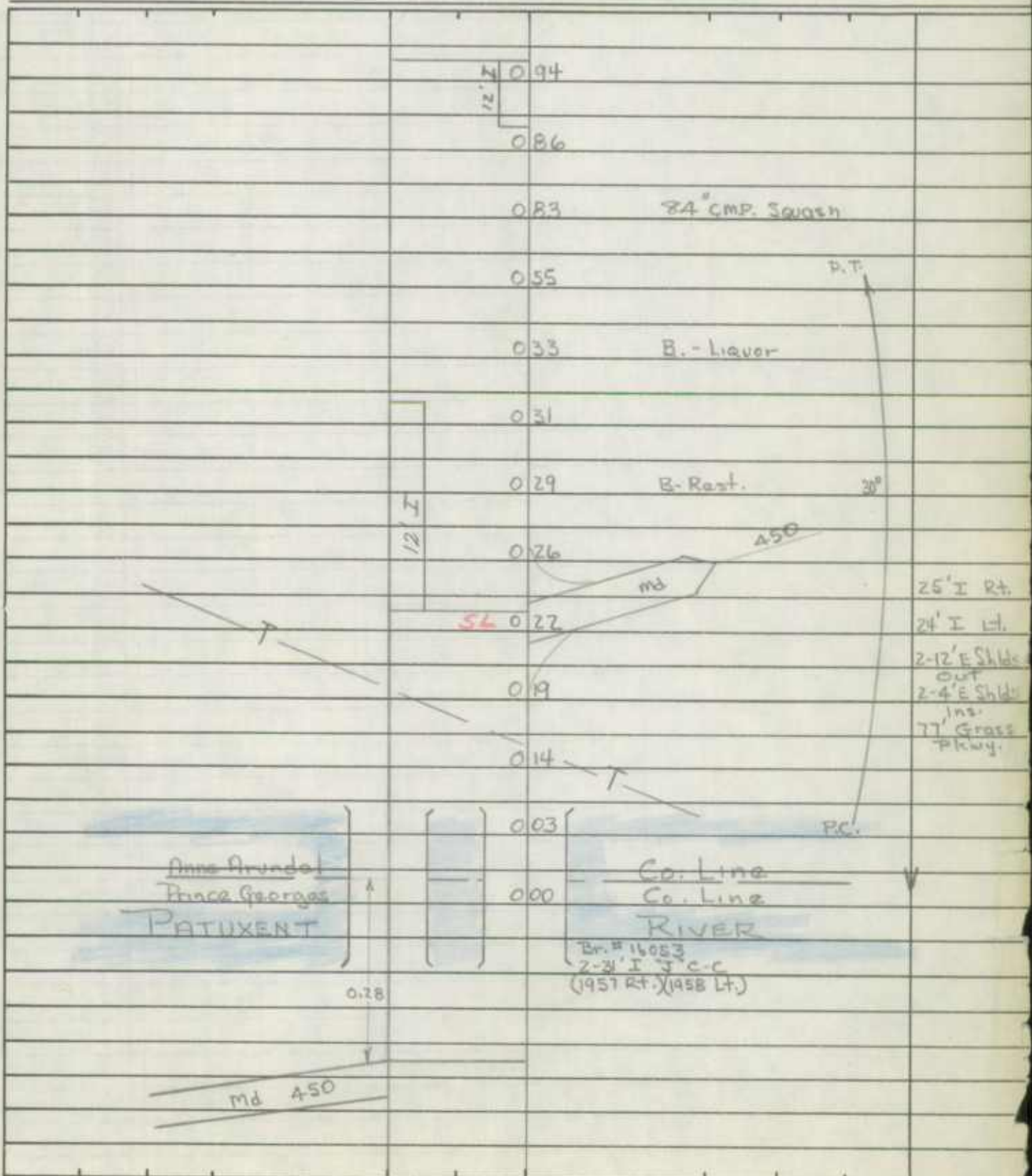


ROAD INVENTORY SHEET

Party Chief office inventory  
Recorder \_\_\_\_\_  
Helper \_\_\_\_\_

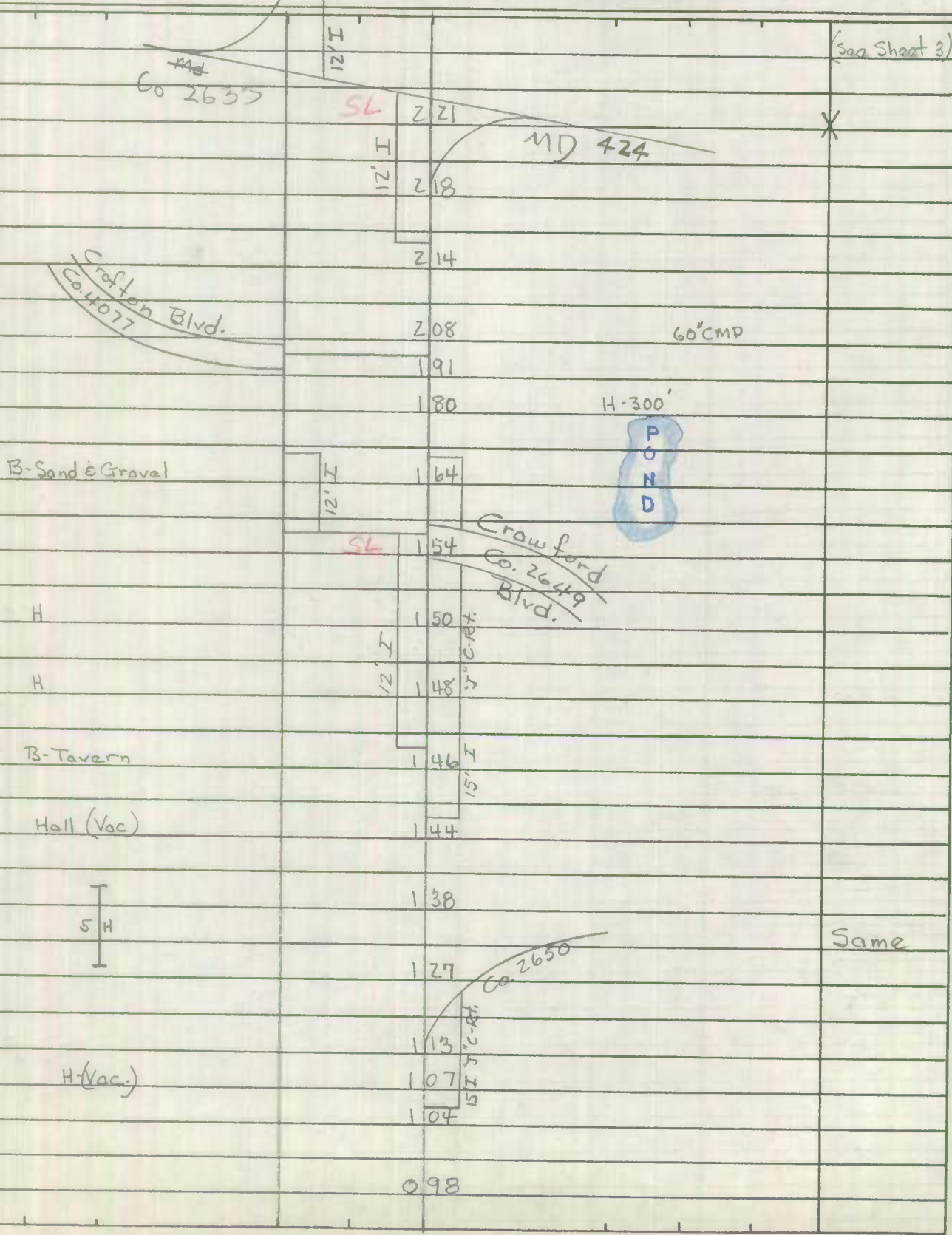
Road No. I-297  
Road Name \_\_\_\_\_  
Sheet No. 1 of 9  
Date 12-16-76  
County Anne Arundel  
State Coordinates 884-421

Map No. 232  
200  
201



ROAD INVENTORY SHEET

Road No. I-297  
 Road Name \_\_\_\_\_  
 Sheet No. 2 of 9  
 Date 12-16-76  
 County Anne Arundel  
 State Coordinates 884-421



ROAD INVENTORY SHEET

Party Chief office Inventory  
Recorder \_\_\_\_\_  
Helper \_\_\_\_\_

Road No. I-297  
Road Name \_\_\_\_\_  
Sheet No. 3 of 9  
Date 12-16-76  
County Anne Arundel  
State Coordinates \_\_\_\_\_

Map No. \_\_\_\_\_

Station	Notes	Right-of-Way
	<u>Lee St.</u>	
267	<u>Co. 3778</u>	
265	<u>Church</u>	2-24' I 1' I Hdr. Lt. Out.
264	<u>H-H-50'</u>	4' I Hdr. Rt Ins. 10' F Shld Rt. Out.
262	<u>Hall</u>	12' F Shld Lt. Out. 6' G Shld Rt. Ins. 10' F Shld Lt. Ins.
	<u>B-Fence Co. 261</u>	
H	258	4 H
	12' I	
	254	
P.T.	253	<u>O.P. 790</u>
	10' I	
	251	2-24' I 4' I Hdr. Rt Out.
	248	1' I Hdr. Lt Out. 5' I Hdr. Rt Ins.
	245	6' G Shld Rt Fout. 12' F Shld Lt Fout.
40°	236	10' F Shld Rt Ins. 10' F Shld Lt Ins.
H	233	<u>Ent. Trailer Park</u>
H	230	300± Gross Pkwy
	12' I	
	228	
P.C.	224	
	12' I	



ROAD INVENTORY SHEET

Road No. I-297  
 Road Name \_\_\_\_\_  
 Sheet No. 4 of 9  
 Date 12-16-76  
 County Anne Arundel  
 State Coordinates \_\_\_\_\_

					2-24' I 1' I Hdr. Lt. Out
					2-12' E Shld. Out
					2-10' E Shld Ins. 88' Gross Pkwy.
					X
Evergreen Rd Co. 2632	10' I	3 23			
			Johns Hopkins Rd Co. 2629		
	10' I	3 15			
		3 03		48" C.M.P.	
	T	3 01			
	3 B				
	-	2 97			
		2 91		B-meats	
O.P. 788		Auto. Junk Yard	2 90		
	H	2 88			
H	10' I	2 87			
	H	2 85			Same
		2 83			15°
	10' I	B-Tavern	2 80		
			2 77	9 H	
	H	2 75			
	T	2 71			
O.P. 789	4 H	2 68			

ROAD INVENTORY SHEET

Party Chief office Inventory  
Recorder \_\_\_\_\_  
Helper \_\_\_\_\_

Road No. I-297  
Road Name \_\_\_\_\_  
Sheet No. 5 of 9  
Date 12-16-76  
County Anne Arundel  
State Coordinates \_\_\_\_\_

Map No. \_\_\_\_\_

H P M S ↓  ↑ 15°		10' I	4 02	Pvt. Rd.	See Sheet 6
	Wough Chapel Co. 1041	10' I	4 00	FLY	X
	B-Gas		3 94	F-900'	
	H		3 79		
	15°		3 76	F-300'	
		10' I	3 73		
		10' I	3 69		
			3 63	H-700'	
			3 61	60" CMP Squash	
			3 58	F-900'	
	H		3 53		Same
	F		3 48		
		10' I	3 44		
	Brickhead Rd O.P. 787	10' I	3 41	TH-800'	
		10' I	3 39	F-700'	
		3 33	F-800'		

ROAD INVENTORY SHEET

Road No. I-297  
 Road Name \_\_\_\_\_  
 Sheet No. 6 of 9  
 Date 12-16-76  
 County Anne Arundel  
 State Coordinates \_\_\_\_\_

H 488

487 B-Nursery

485

Auto.  
Junk Yard 483

4 H

H 480

2-24' I  
1' I Hdr. Lt  
Out

B-Garage 477

B-Tavern

2-12' F Shds  
Lt

10' F Shd Rt  
Out.  
4' F Shd. Rt.  
Ins

12' I 476

B-Garage

300'± Pkwy.

473

10' I

465

12' I 452

St. Stephens Church Rd.  
Co 2624

150' ↗

X

10' I

439

2-24' I  
1' I Hdr. Lt  
Out.

433

2-12' F Shds  
Lt

10' F Shd. Rt  
Out.  
6' F Shd. Rt  
Ins.

Electric  
Sub-Station 500'

T

421

T

88' Grass Pkwy

24" CP

418

10' I

404

B-Gas

102920000400

ROAD INVENTORY SHEET

Party Chief office inventory  
Recorder \_\_\_\_\_  
Helper \_\_\_\_\_

Road No. I-297  
Road Name \_\_\_\_\_  
Sheet No. 7 of 9  
Date 12-16-76  
County Anne Arundel  
State Coordinates \_\_\_\_\_

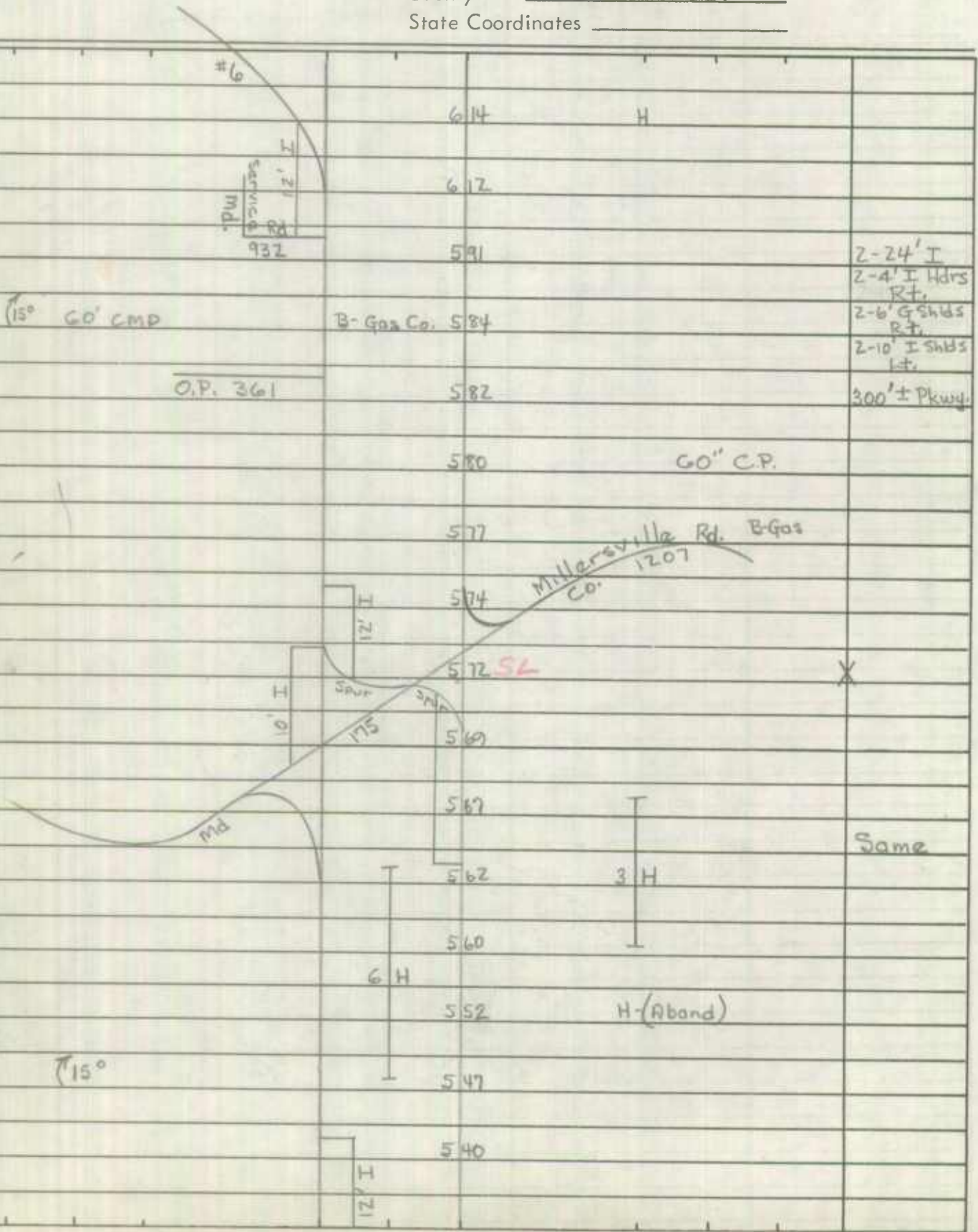
Map No. \_\_\_\_\_

	I	B-Tavern	537	H
	12'	Rd.	536	
			533	4-Apts. & H
H			529	
	H		527	H-800'
			524	
	H H		517	
		H	515	
	12' I		508	
		B.-Rest.	507	
	12' H		503	B-Liavors
			500	B-Contractors 150'
			496	H
	10' I		494	
			492	H-300'
		B-Gas.	490	H
				Same



ROAD INVENTORY SHEET

Road No. I-297  
 Road Name \_\_\_\_\_  
 Sheet No. 8 of 9  
 Date 12-16-76  
 County Anne Arundel  
 State Coordinates \_\_\_\_\_

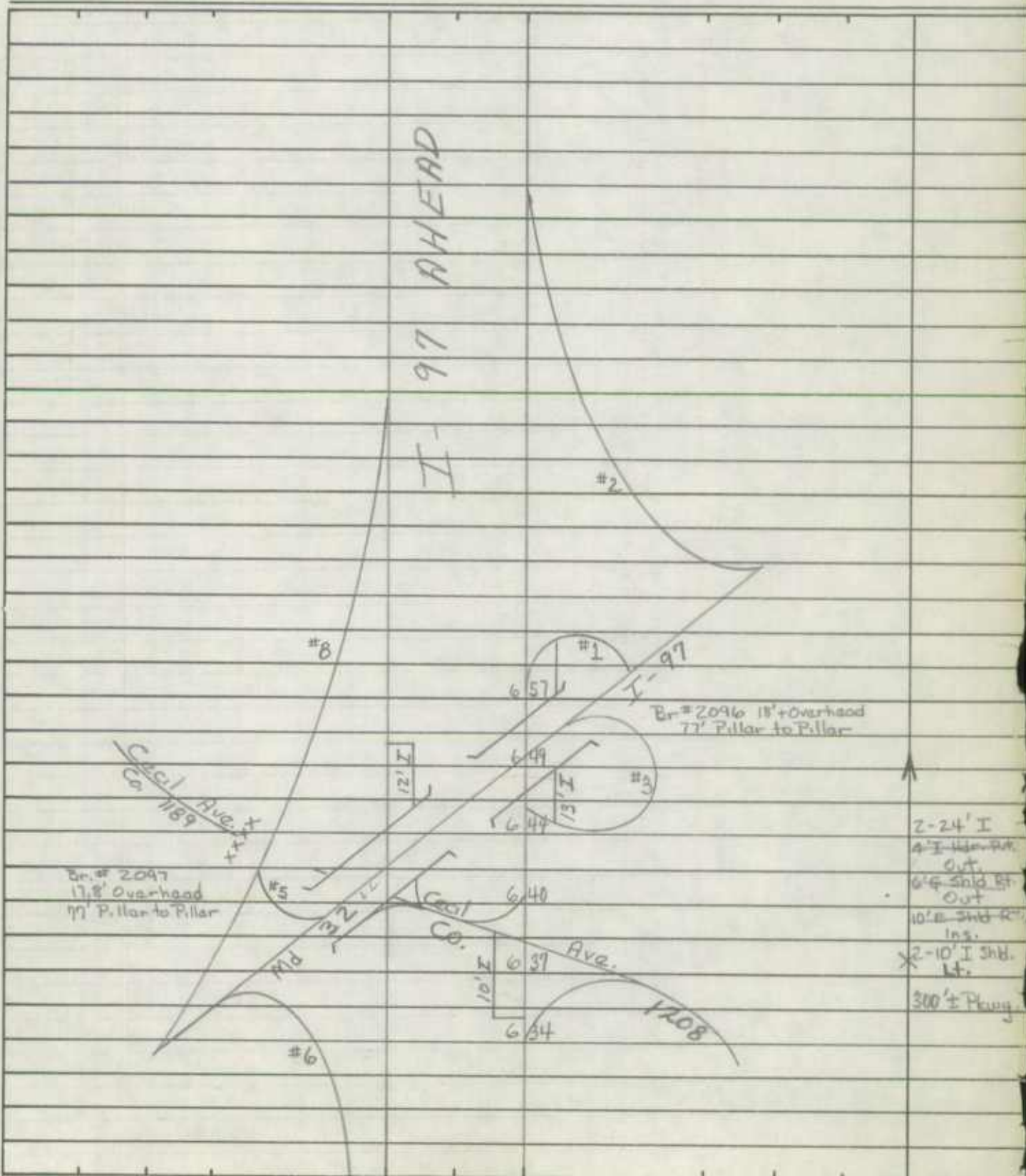


ROAD INVENTORY SHEET

Party Chief office inventory  
Recorder \_\_\_\_\_  
Helper \_\_\_\_\_

Road No. I-297  
Road Name \_\_\_\_\_  
Sheet No. 9 of 9  
Date 12-16-76  
County Anne Arundel  
State Coordinates \_\_\_\_\_

Map No. \_\_\_\_\_





ROAD INVENTORY SHEET

MAP 33

Party Chief T. Landon

Road No. MD. 387

Recorder W. WARFIELD

Road Name SPA RD.

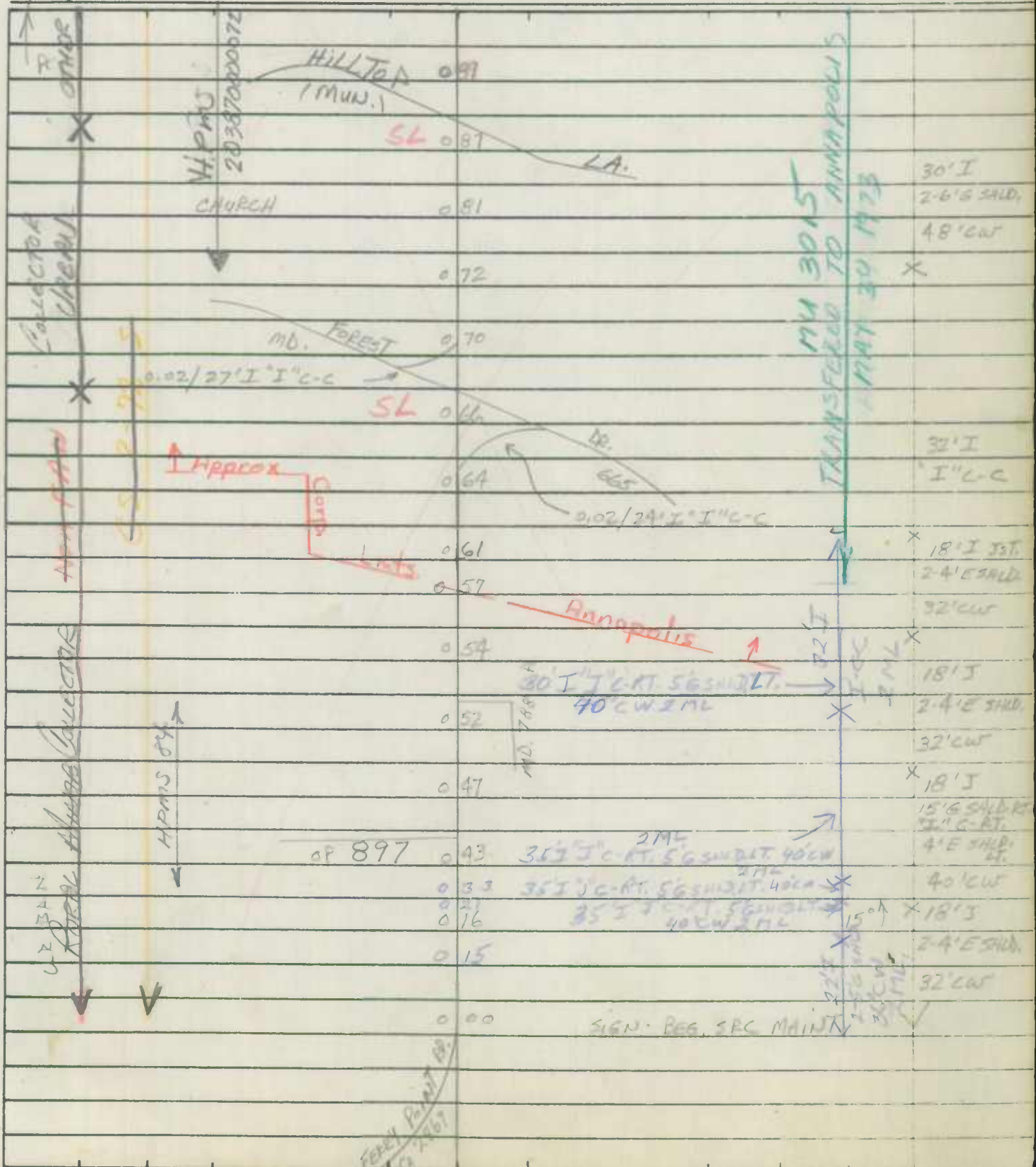
Helper D. TAYLOR

Sheet No. 1 of 3

F. RHODES  
2/3/75 REVISED 74-3

Date 8-17-71

County ANNE ARUNDEL





ROAD INVENTORY SHEET

Road No. MD. 387  
 Road Name SPA RD.  
 Sheet No. 2 OF 3  
 Date 8-17-71  
 County ANNE ARUNDEL

15°		167		* 26' I "J" C-RT.
		BROWN ST. (MUN)	161	29' CW X
		END CEM.	157 (MUN)	
			GREENFIELD ST. SHELTON AVE. 154 (MUN)	
		RES. CEM.	52	
			NICHOLSON ST. (MUN) 150	
		CENTRAL ST. (MUN) 144		
		ROSEMARY ST. (MUN) 140		30' I "J" C-C
			136	X
			132	37' I 6' SOLD LT. 46' CW
		123	X	
		116 (MUN)		
		114	31' I "J" C-RT. 6' SOLD LT. 40' CW	
		103	X	
		095		
			SAME	

PT  
X  
45°  
PT  
X  
PT  
3°

SMITHVILLE ST.  
CITY MAINT. SHOP  
SPA  
CREEK  
SEE CR. SH. 1-A  
SILOPANNA RD.

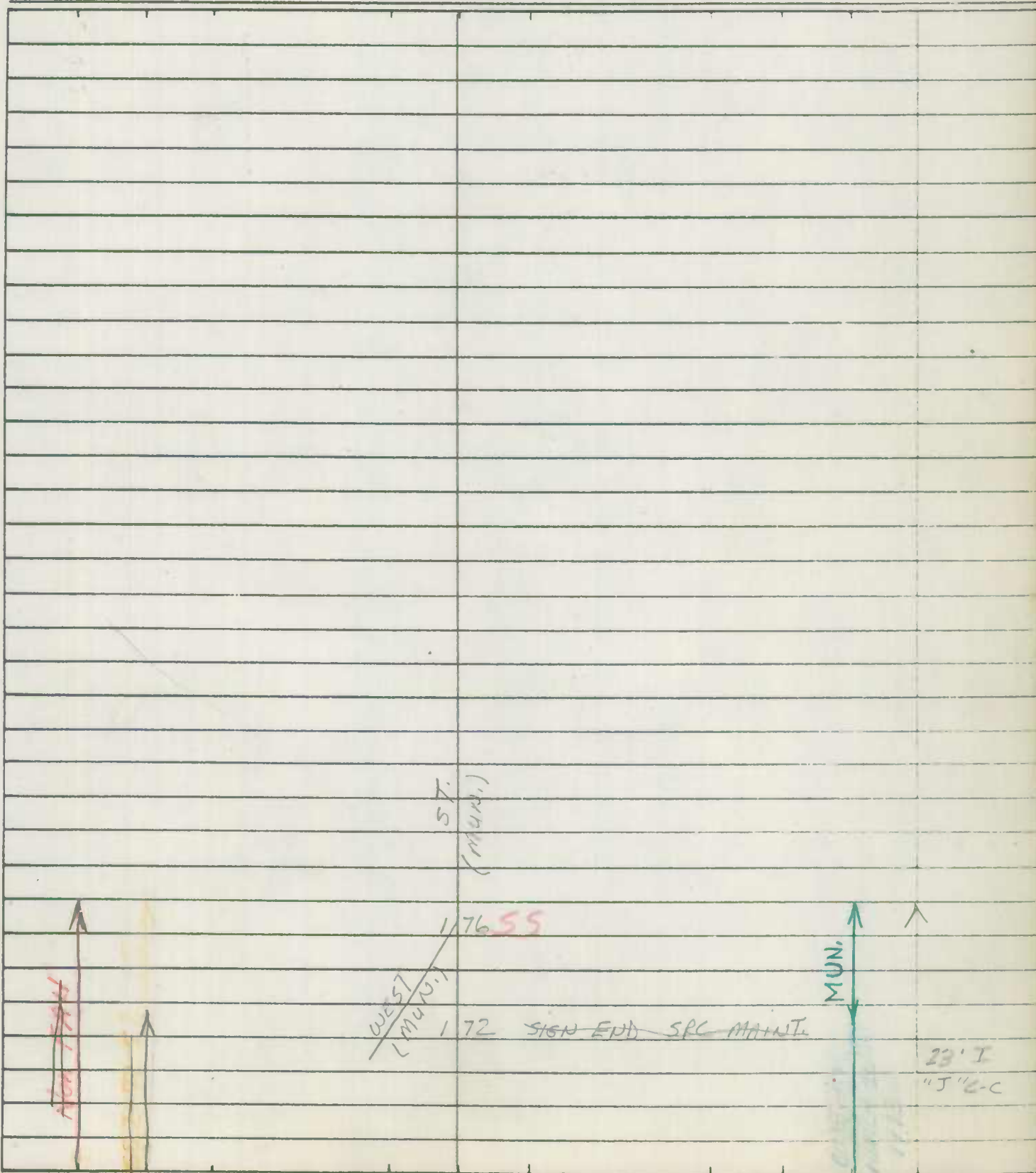
ANNE ARUNDEL  
MAY 30 1975  
TRANSFERRED  
PT A  
20°  
PC

ROAD INVENTORY SHEET

MAP 33

Party Chief T. LONDON  
Recorder W. WARFIELD  
Helper \_\_\_\_\_

Road No. MD. 387  
Road Name SPA RD.  
Sheet No. 3 OF 3  
Date 8-17-71  
County ANNE ARUNDEL





FAU-ANNAPOLIS

ROAD INVENTORY SHEET

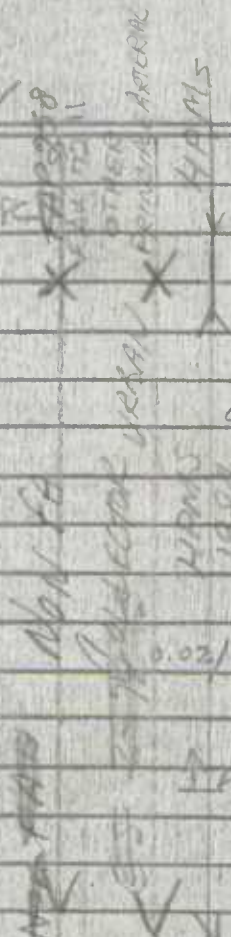
MAP 33

Party Chief T. L. ANDON  
Recorder W. WARFIELD  
Helper \_\_\_\_\_

Road No. MD. 387  
Road Name SPA RD.  
Sheet No. 1 OF 3  
Date 8-17-71  
County ANNE ARUNDEL

See INV. of  
MD 387  
11-8-85

Station	Description	Notes
0 39	HILLTOP (MUN.)	
0 37	LA.	
0 31	CHURCH	WELLINGTON PL
0 24		4428
0 22		
0 20	MD. FOREST	
0 16		
0 64		0.02/24' I" I" C-C
0 61		
0 57		
0 54	Annapolis	
0 52		
0 47		
0 43		OP 897
0 16		
0 00	SIGN. BEG. SRC MAINT.	




387

TRANSFER TO ANNAPODIS  
MAY 30, 1973

Early Permit 8/1/71

Handwritten notes at the top of the page, possibly including a date or page number.

Handwritten text on the left side of the page, possibly a title or a list of items.



Handwritten notes on the right side of the page, possibly providing additional information or a conclusion.

ROAD INVENTORY SHEET

Road No. MD-387  
 Road Name SPA RD.  
 Sheet No. 2 of 3  
 Date 8-17-71  
 County ANNE ARUNDEL

115°	BRADY SOCIAL	167	Brown ST. (MUN) 0410/61	*20' I "J" C-RT. 29' cur
	FAUNTAIN		GREENFIELD ST. (MUN) 1380	X
	END CEM.	157	SHELTON AVE. (MUN) 2850	
	OTHER PPT. ART. U. BA.	154	NICHOLSON ST. (MUN) 2260	
	BEG. CEM.	152	CENTRAL ST. (MUN) 0530/44	
		150	ROSEMARY ST. (MUN) 2710/40	30' I "J" C-C
		136	CITY MAINT. SHOP	X
		132	CREEK	37' I 6'6" SOLD. LT. 46' cur
	SPA	123	SILOPANNA RD. (MUN) 2900	X
		116		
		114		31' I "J" C-RT. 6'6" SOLD. LT. 40' cur
		103		PT A 20° PC X
		095		
35°				same

FAUNTAIN  
 END CEM.  
 OTHER PPT. ART. U. BA.  
 BEG. CEM.  
 SPA  
 3015003

44-2015  
 10-1

WEEKLY PLAN

Monday  
 Tuesday  
 Wednesday  
 Thursday  
 Friday  
 Saturday  
 Sunday

Time	Monday	Tuesday	Wednesday	Thursday	Friday	Saturday	Sunday
7:00 - 8:00							
8:00 - 9:00							
9:00 - 10:00							
10:00 - 11:00							
11:00 - 12:00							
12:00 - 1:00							
1:00 - 2:00							
2:00 - 3:00							
3:00 - 4:00							
4:00 - 5:00							
5:00 - 6:00							
6:00 - 7:00							
7:00 - 8:00							
8:00 - 9:00							
9:00 - 10:00							
10:00 - 11:00							
11:00 - 12:00							
12:00 - 1:00							
1:00 - 2:00							
2:00 - 3:00							
3:00 - 4:00							
4:00 - 5:00							
5:00 - 6:00							
6:00 - 7:00							
7:00 - 8:00							
8:00 - 9:00							
9:00 - 10:00							
10:00 - 11:00							
11:00 - 12:00							

Notes

Monday  
 Tuesday  
 Wednesday  
 Thursday  
 Friday  
 Saturday  
 Sunday

PART FAU - ANNAPOLIS

86-02 BB

ROAD INVENTORY SHEET

86-23 T.M.

MAP 33

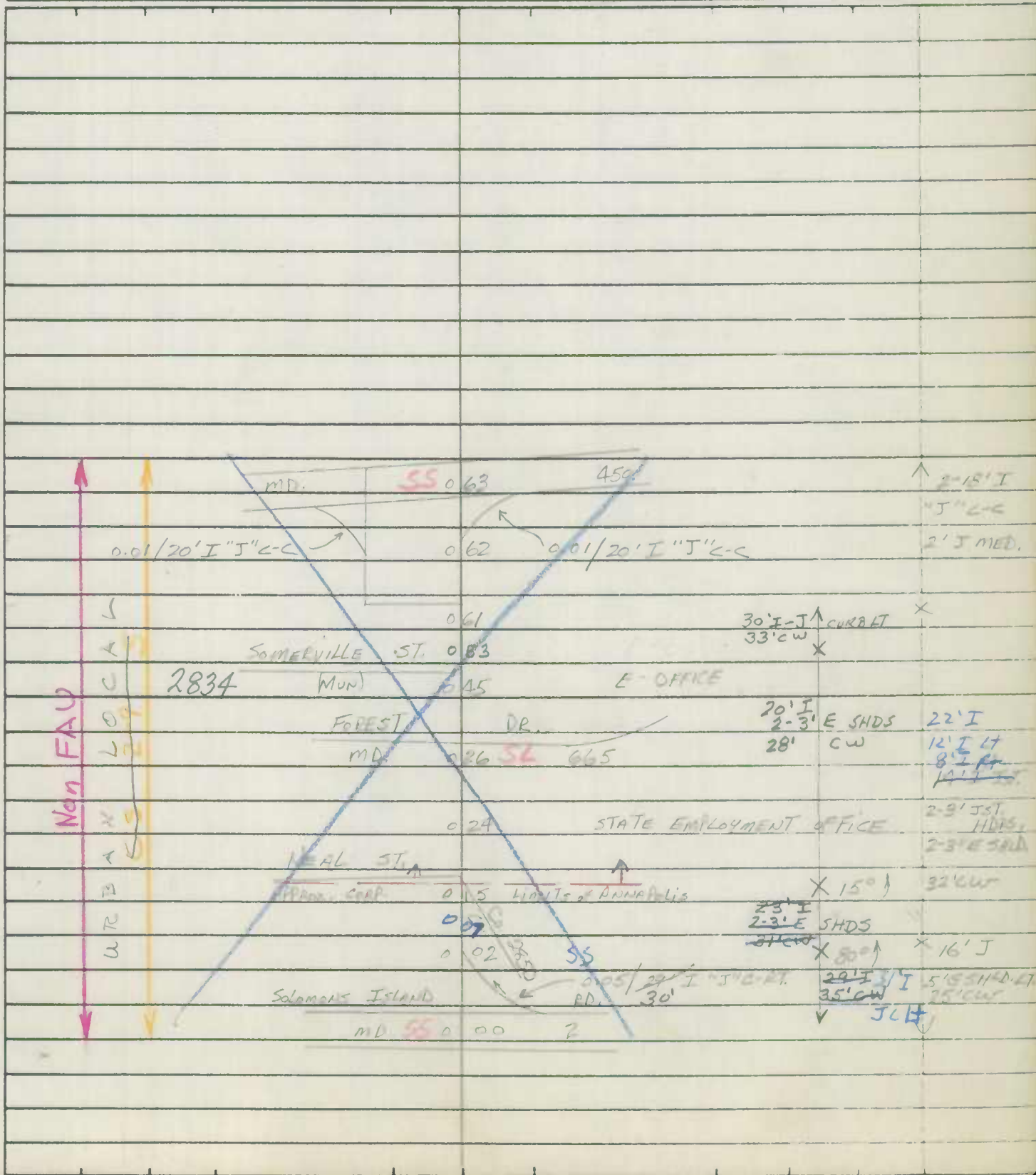
1-14-87

Party Chief T. LARSON  
 Recorder W. WARFIELD  
 Helper \_\_\_\_\_

Road No. MD. 513  
 Road Name OLD SOLOMONS ISLAND RD.  
 Sheet No. 1 OF 1  
 Date 8-12-77  
 County ANNE ARUNDEL

REVISED  
 3-13-72  
 T. D.  
 W. W.

931-416







ROAD INVENTORY SHEET

Party Chief T. Landon  
Recorder W. Warfield  
Chairman \_\_\_\_\_


Map 36

Road No. Md 408  
Name Mt Zion Road  
Sheet No. 2 of 87  
Date 9-9-71  
County Anne Arundel

885-356

E ↑	Rural	3 H	062			
			060			
			055			25' I T-C-Rt.
		H	052			25' S.H.H. 30' CW
			050	CB L-1'xW-39'xD-2'	X	
			046			
			044			
			037			11 H
			031			
			027	B-Tavern		
			025	B-Bar		34' I 22' E 2-4' S.H.H. 2 ML
			017	<u>SEVEN OAKS LN</u>		X 34' I 25' S.H.H. 24' S.H.H. 27' CW
			009			X
			003			32' S.H.H. 3 ML
			000	Wayson's Corner		X

78667 AS  
Md. 4



ROAD INVENTORY SHEET

Party Chief \_\_\_\_\_  
 Recorder \_\_\_\_\_  
 Chairman \_\_\_\_\_

Road No. MH 408  
 Name Mt Zion Road  
 Sheet No. 23 of 27  
 Date 9-9-71  
 County Anne Arundel

*DD  
 BB  
 2-18-80*

				<del>118</del>		
		F-800'		123	Co 4287	
				119	Busses Dr	7-96
				<del>118</del>		
				115		H
				<del>110</del>		
			H	112		H
				<del>110</del>		
			T	104		H
				<del>105</del>	OP 1171	
				<del>102</del>		
			9 H	094	B-Gas & Grocery	
				<del>100</del>		
				092		T
				<del>103</del>		
				085		6 H
				<del>107</del>		
			Hall	079		
				<del>106</del>		
			Church	078		
				<del>105</del>		
			H	077		
				<del>104</del>		
				075	H-500'	
				<del>103</del>		
			H	074	B-Gas & Grocery	
				<del>102</del>		
				071		T
				<del>101</del>		
			H	067		22' I 2-2' I Shlds 32' CW
			E			
			Church	063	11 H	X
				<del>100</del>		
						Same

↑10°

COLLECTOR

1190

COLLECTOR


↑10°

H

H

MAJOR

1195



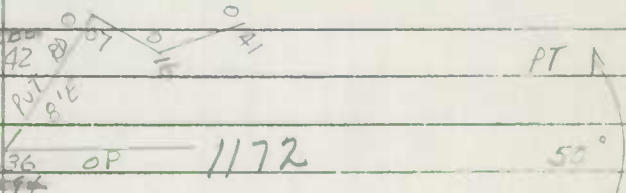
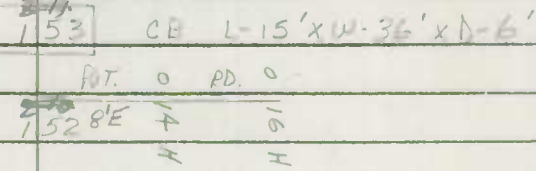
**ROAD INVENTORY SHEET**

Party Chief T. Landon  
 Recorder W. WARFIELD  
 Helper \_\_\_\_\_

Road No. MD. 408  
 Road Name MT. ZION MARLBORO RD.  
 Sheet No. 84 OF 87  
 Date 9-9-71  
 County ANNE ARUNDEL

FLORISSA DR CO. 4491 81-1042-13		
PT		211
(40°		
PC	11 H	204
		190
		185
		183
		177
		175
15	H	183
		177
	H	175
		<u>153</u> CE L-15'xW-36'xD-6'
		PT. 0 PD. 0
		152 8'E H 16 H
		H H
		H-400'
		THE RESSERS RD 151
		48
	H	146
		142
		136 0P 1172
		133
	H	130
		126
		125
	H	125

24' I  
2 ML  
2-CHIP  
25' I  
I CL  
2 ML



SAME

ROAD INVENTORY SHEET

Road No. MD. 408  
 Road Name MT. ZION MARLBORO RD.  
 Sheet No. 54 of 87  
 Date 9-9-71  
 County ANNE ARUNDEL

			<del>334</del>	
		H	336	
			<del>329</del>	
		COTONWOOD DR	326	Dr.
		<del>H-500'</del>	<del>325</del>	
		H-500' W 4723	<del>324</del>	
			316	
			<del>315</del>	
			310	
		BRECKEN DR	303	
		OP 4429	305	
		OP 1174	304	
		BRECKEN DR	<del>303</del>	
		OP 1174	291	
		H-500' DEK.	<del>284</del>	
		F-600'	284	F-800' 10°↑
			<del>278</del>	
			260	
			<del>305</del>	
			247	CB L-2'xW-4'xD-3'
		H	<del>240</del>	
			242	
		ED PROUT RD.	<del>240</del>	
		Co. 3555	<del>235</del>	F
		CHURCH CEM.	<del>233</del>	
		WRENS NEST	<del>232</del>	
		O.P. 1173	232	
		H	<del>217</del>	
			217	
			<del>215</del>	
			215	CHURCH CAMP GROUND
				SAME

1 FT  
 30°  
 R  
 RURAL  
 1190  
 1191  
 1192  
 1193  
 1194  
 1195  
 1196  
 1197  
 1198  
 1199  
 1200  
 1201  
 1202  
 1203  
 1204  
 1205  
 1206  
 1207  
 1208  
 1209  
 1210  
 1211  
 1212  
 1213  
 1214  
 1215  
 1216  
 1217  
 1218  
 1219  
 1220  
 1221  
 1222  
 1223  
 1224  
 1225  
 1226  
 1227  
 1228  
 1229  
 1230  
 1231  
 1232  
 1233  
 1234  
 1235  
 1236  
 1237  
 1238  
 1239  
 1240  
 1241  
 1242  
 1243  
 1244  
 1245  
 1246  
 1247  
 1248  
 1249  
 1250  
 1251  
 1252  
 1253  
 1254  
 1255  
 1256  
 1257  
 1258  
 1259  
 1260  
 1261  
 1262  
 1263  
 1264  
 1265  
 1266  
 1267  
 1268  
 1269  
 1270  
 1271  
 1272  
 1273  
 1274  
 1275  
 1276  
 1277  
 1278  
 1279  
 1280  
 1281  
 1282  
 1283  
 1284  
 1285  
 1286  
 1287  
 1288  
 1289  
 1290  
 1291  
 1292  
 1293  
 1294  
 1295  
 1296  
 1297  
 1298  
 1299  
 1300  
 1301  
 1302  
 1303  
 1304  
 1305  
 1306  
 1307  
 1308  
 1309  
 1310  
 1311  
 1312  
 1313  
 1314  
 1315  
 1316  
 1317  
 1318  
 1319  
 1320  
 1321  
 1322  
 1323  
 1324  
 1325  
 1326  
 1327  
 1328  
 1329  
 1330  
 1331  
 1332  
 1333  
 1334  
 1335  
 1336  
 1337  
 1338  
 1339  
 1340  
 1341  
 1342  
 1343  
 1344  
 1345  
 1346  
 1347  
 1348  
 1349  
 1350  
 1351  
 1352  
 1353  
 1354  
 1355  
 1356  
 1357  
 1358  
 1359  
 1360  
 1361  
 1362  
 1363  
 1364  
 1365  
 1366  
 1367  
 1368  
 1369  
 1370  
 1371  
 1372  
 1373  
 1374  
 1375  
 1376  
 1377  
 1378  
 1379  
 1380  
 1381  
 1382  
 1383  
 1384  
 1385  
 1386  
 1387  
 1388  
 1389  
 1390  
 1391  
 1392  
 1393  
 1394  
 1395  
 1396  
 1397  
 1398  
 1399  
 1400  
 1401  
 1402  
 1403  
 1404  
 1405  
 1406  
 1407  
 1408  
 1409  
 1410  
 1411  
 1412  
 1413  
 1414  
 1415  
 1416  
 1417  
 1418  
 1419  
 1420  
 1421  
 1422  
 1423  
 1424  
 1425  
 1426  
 1427  
 1428  
 1429  
 1430  
 1431  
 1432  
 1433  
 1434  
 1435  
 1436  
 1437  
 1438  
 1439  
 1440  
 1441  
 1442  
 1443  
 1444  
 1445  
 1446  
 1447  
 1448  
 1449  
 1450  
 1451  
 1452  
 1453  
 1454  
 1455  
 1456  
 1457  
 1458  
 1459  
 1460  
 1461  
 1462  
 1463  
 1464  
 1465  
 1466  
 1467  
 1468  
 1469  
 1470  
 1471  
 1472  
 1473  
 1474  
 1475  
 1476  
 1477  
 1478  
 1479  
 1480  
 1481  
 1482  
 1483  
 1484  
 1485  
 1486  
 1487  
 1488  
 1489  
 1490  
 1491  
 1492  
 1493  
 1494  
 1495  
 1496  
 1497  
 1498  
 1499  
 1500

ROAD INVENTORY SHEET

Party Chief T. LONDON  
 Recorder W. WARFIELD  
 Helper \_\_\_\_\_

Road No. MD. 408  
 Road Name MT ZION MARLBORO RD.  
 Sheet No. 6 OF 87  
 Date 9-9-71  
 County ANNE ARUNDEL

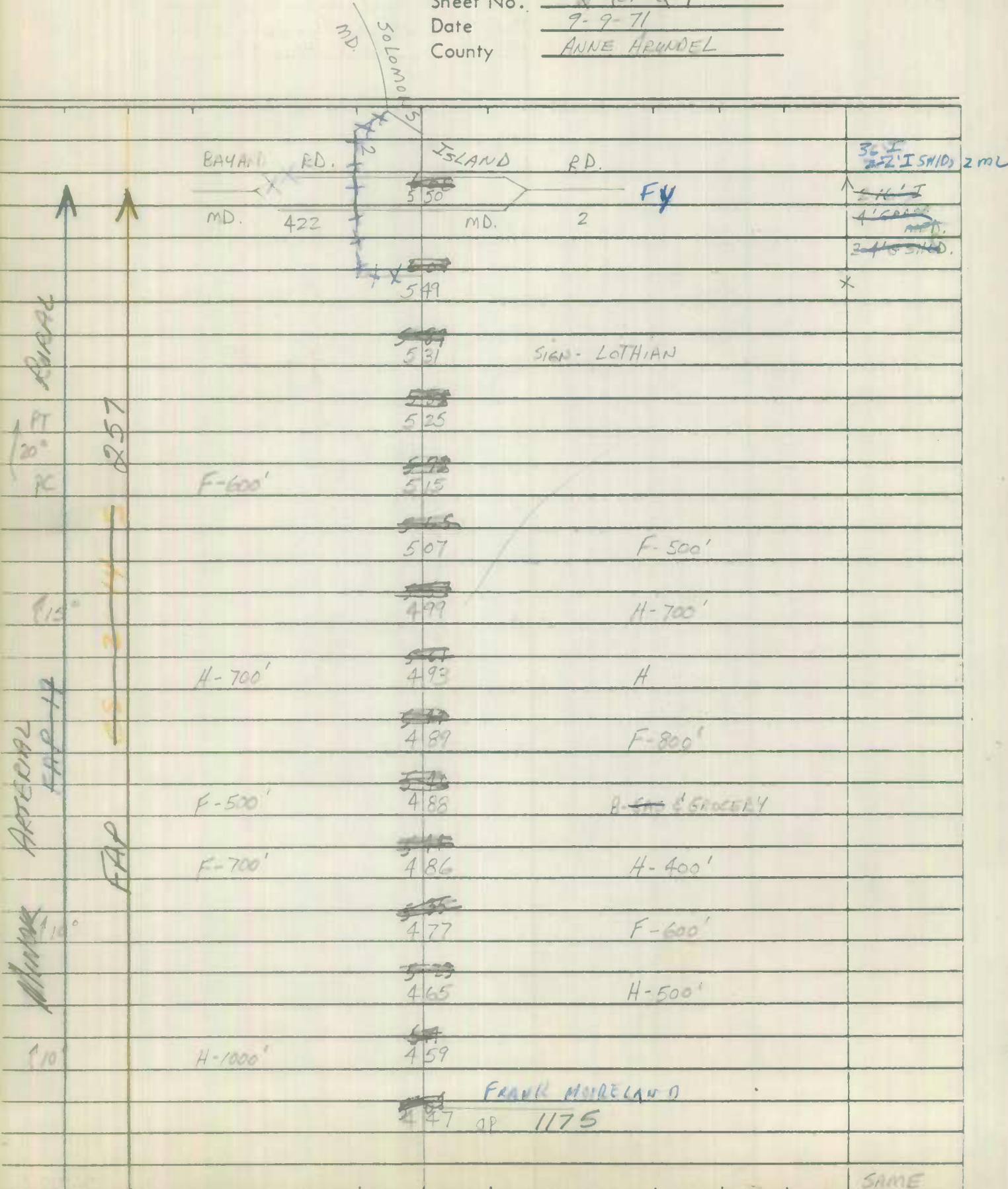
19 MOUNTAIN ARCADE RURAL FAP 257	H	<del>445</del> 4 45	H	PT
	H	<del>441</del> 4 41	H-300'	20°
		<del>438</del> 4 38	H-700'	PC
	H	<del>436</del> 4 36	F-900'	
	H	<del>429</del> 4 29	H	
		<del>422</del> 4 22	H-500'	PT
	H	<del>417</del> 4 17		65°
		<del>414</del> 4 14		PC
		<del>408</del> 4 08	H-300'	
	X	X HISTORICAL-SIGN	4 06	MD. 259
MAJOR CONDUCTOR RURAL FAS 1190	H	<del>403</del> 4 03		
		<del>395</del> 3 95		PT
		<del>376</del> 3 76		25° PC
	H-600'	<del>352</del> 3 52		
	H-600'	<del>350</del> 3 50		
H	<del>338</del> 3 38			

SAME



ROAD INVENTORY SHEET

Road No. MD. 408  
 Road Name MT. ZION MARLBORO RD.  
 Sheet No. X 7 of 7  
 Date 9-9-71  
 County ANNE ARUNDEL



ROAD INVENTORY SHEET

Co 3554

Party Chief T. Landon  
 Recorder W. Warfield  
 Helper \_\_\_\_\_

MAP 360

Road No. AD 422  
 Road Name BAYARD RD.  
 Sheet No. 1 OF 5  
 Date 9-2-71  
 County ANNE ARUNDEL

889-369

		074	H H-500'	
		073	H-600'	
		069	H	
		064	H	
		059	CHURCH	
		057	CHURCH (VAC.)	
		053	HALL (VAC.)	
		050	H	
	H-600'	040	H	
120°	H	031		
3554	H	031		
	H-400'	027		
		023	H	
	7H	028	H	31' T
115°		007		3-1/2"
	Co	000	3549	

E ↑

1923

1923

1923

ROAD INVENTORY SHEET C. 3554  
 MAP 36

Road No. RD. 422  
 Road Name BAYARD RD  
 Sheet No. 2 of 5  
 Date 9-2-71  
 County ANNE ARUNDEL

896-368

3554 MINOR COLLECTOR ROAD	CHURCH-(UAC.1)	163		15°↑	
	H-500'	150			
		147			
		139		15°↑	
		135			18' H
	POLLING HOUSE RD.				22' E SILD.
	C 3552	134		H-50'	28' cur
		119		4 H	
	F-400'	117			
		111		H	
		109		H-(UAC.1)	15°↑
		104		H-700'	
	H-500'	098			
	H-600'	088			
	H	083			
	077		H		
H	076		H		

*[Faint, illegible handwriting]*

*[Faint, illegible handwriting]*



ROAD INVENTORY SHEET

Party Chief T. LANDER  
 Recorder W. WARFIELD  
 Helper \_\_\_\_\_

Road No. MD. 422  
 Road Name RAYARD RD.  
 Sheet No. 3 OF 5  
 Date 9-2-71  
 County ANNE ARUNDEL

		257	OP	1182	PC
	H	242			
RURAL		232			20° ↗
	H	222			
COMMERCIAL		215			PT ↗ 35°
		207		F-1000'	PC
H	H	205		H	
		201		H	
H		F-500'	197		
		194		H	
PT		186			
	F	182			
60°		179			36" CAP
	PC	178		H	
		174		H	
		167		H	

SAME



# ROAD INVENTORY SHEET

Party Chief T. Landon  
 Recorder W. Warfield  
 Helper \_\_\_\_\_

Road No. MD. 422  
 Road Name BAYARD RD.  
 Sheet No. 5 OF 5  
 Date 9-2-71  
 County ANNE ARUNDEL

Station	Description	Notes	Remarks
441	SOLOMONS ISLAND RD.	MD 408	2-16' H 4' GRASS MED. 2-6' E SHOULDER OUT.
440		Pvt. Rd. 0	X
435	H	8' E	24' H 2-10' E SHOULDER
428	H		54' CW
425	CHURCH & CEM.		X
423		3 H	
420			
407	H		
402	H-600'		
398		F-900'	





86-24 BB  
1-13-87 T.M.

ROAD INVENTORY SHEET

MAP 40 E 41

Party Chief T. LANDON  
Recorder W. WARFIELD  
Helper \_\_\_\_\_

Road No. MD. 423  
Road Name FAIRHAVEN RD.  
Sheet No. 1 OF 5  
Date 9-9-71  
County ANNE ARUNDEL

916-335

	H	090	
	F-700'	087	H-500'
	<u>FRANKLIN GIBSON RD</u> Co. 3580 3497	084	
		081	PT ↑ 25°
		070	PC
130°		060	
115°		046	
	F	034	100'
	<u>Old Solomons Island RD</u> Co. 3506	028	
15°	ELECT. SUBSTATION	025	H
	H	020	18' H 2' GRASS SHLD.
		018	30' CW
		012	H (ROAD) 400' X
		007	24' H 2' GRASS SHLD.
	<u>SOLOMONS ISLAND RD.</u> MD. 55	000	10° ↑ 50' CW
			✓
	JEWELL RD.		
	03535		

E ↑

ROAD INVENTORY SHEET  
 916-335  
 FAIRHAVEN RD.  
 9-9-71  
 T. LANDON  
 W. WARFIELD

ROAD INVENTORY SHEET

Road No. MA. 423  
 Road Name FAIRHAVEN RD.  
 Sheet No. 2 OF 5  
 Date 9-9-71  
 County ANNE ARUNDEL

	H		227		
	H	HERRING AVE CO 3508	225		
			219		PT A
		JAMES AVE. CO 3507	211		30° PC
			208		2-24" CP
		GENOA RD. CO 3502	188		
	H	TOWN POINT CO 3501	186	H	
			173	H-400'	
			164	H-800'	30°↑
			150	F	
15°	H		136	H-400'	
			125	H	PT A
	H		116		30°
		HENTHILL CR. 824 OP 4804	111		PC
30°			109	H	
		TACARD LANE OP 4606	101	HIDDEN VALLEY RD	
PC			095	BRIV	
					SAME

PC  
 CURAC

COLLECTOR  
 CS 2-74 J

MINOR  
 30°

ROAD INVENTORY SHEET

Party Chief T. LANDON  
 Recorder W. WARFIELD  
 Helper \_\_\_\_\_

Road No. MD. 423  
 Road Name FAIRHAVEN RD.  
 Sheet No. 3 OF 5  
 Date 7-9-71  
 County ANNE ARUNDEL

120°			272	H	
			267		
		OSBOURNE RD			
		O.P. 1135	265		25°
		H	256		PT
		B (VAC.)			
		O.P. 1134	253		
		REVELL RD			30°
			252		
		H (VAC.)	251		R
			248	H	
		H	247	H	
		HERDING BAY	245		
			243		
			241	H	
80°		H	237		
		CLAGETT AVE			
		CO 3510	235		
			230		
		HOWARD AVE			
		CO 3509	228		
30°					

MURK #15  
 #25  
 #27  
 #28  
 #29  
 #30  
 #31  
 #32  
 #33  
 #34  
 #35  
 #36  
 #37  
 #38  
 #39  
 #40  
 #41  
 #42  
 #43  
 #44  
 #45  
 #46  
 #47  
 #48  
 #49  
 #50

CS 2-74  
 S

#1068

RE/NO. 2068  
 27' JST "J" C-C

ROAD INVENTORY SHEET

C 3512

Road No. MD. 423  
 Road Name FAIRHAVEN RD.  
 Sheet No. 4 OF 5  
 Date 9-9-71  
 County ANNE ARUNDEL

↑ 40°	H	347	
		340	
PT 25°		334	
PC		329	15° ↑
65°	FISHERMAN Co. 3514 WAY	321	
		315	
		313	H
		305	H
15°	F-600'	303	
		296	80° ↑
130°		292	
		289 OP	1138
		287	15° ↑
	ARUNDEL RD.		18' I 2-2' GRASS SHLD. 28' CW
	Co. 3513	281	*
		280	SEN-END SRC MAINT
		279	
	B H		
			SAME

CO 3512  
 F-600'

CO. MAINT.  
 Co. 3513

HIGHWAY  
 CON. CO. 3514  
 ROADWAY





ROAD INVENTORY SHEET

87-14518

BB 1-18-88  
TM

MAP 32

Party Chief T. LANDON

Road No. MD 424

Recorder W. WARFIELD

Road Name (Davidsonville Rd)

Helper \_\_\_\_\_

Sheet No. 1 OF 8

T. LANDON  
F. RHODES  
2/13/75 REVISED

Date 8-13-76

County ANNE ARUNDEL

BB 1-25-84  
JE 83-5

906-397

			086	H-500' F-400'
			078	25° ↑
		4 H	070	F-500'
			064	H-700'
		MT. AIRY RD. Co 2724	061	
		H	059	
		H	052	
		CHURCH	050	H-400'
		CEM.	048	
		H KINGS RETREAT RD CO (5054)	046	
			027	
			020	F-800'
			017	H
			011	H
			010	20° ↑
		F	006	
			000 SL	214

N ↑

225  
214  
213  
212  
211  
210  
209  
208  
207  
206  
205  
204  
203  
202  
201  
200  
199  
198  
197  
196  
195  
194  
193  
192  
191  
190  
189  
188  
187  
186  
185  
184  
183  
182  
181  
180  
179  
178  
177  
176  
175  
174  
173  
172  
171  
170  
169  
168  
167  
166  
165  
164  
163  
162  
161  
160  
159  
158  
157  
156  
155  
154  
153  
152  
151  
150  
149  
148  
147  
146  
145  
144  
143  
142  
141  
140  
139  
138  
137  
136  
135  
134  
133  
132  
131  
130  
129  
128  
127  
126  
125  
124  
123  
122  
121  
120  
119  
118  
117  
116  
115  
114  
113  
112  
111  
110  
109  
108  
107  
106  
105  
104  
103  
102  
101  
100  
99  
98  
97  
96  
95  
94  
93  
92  
91  
90  
89  
88  
87  
86  
85  
84  
83  
82  
81  
80  
79  
78  
77  
76  
75  
74  
73  
72  
71  
70  
69  
68  
67  
66  
65  
64  
63  
62  
61  
60  
59  
58  
57  
56  
55  
54  
53  
52  
51  
50  
49  
48  
47  
46  
45  
44  
43  
42  
41  
40  
39  
38  
37  
36  
35  
34  
33  
32  
31  
30  
29  
28  
27  
26  
25  
24  
23  
22  
21  
20  
19  
18  
17  
16  
15  
14  
13  
12  
11  
10  
9  
8  
7  
6  
5  
4  
3  
2  
1

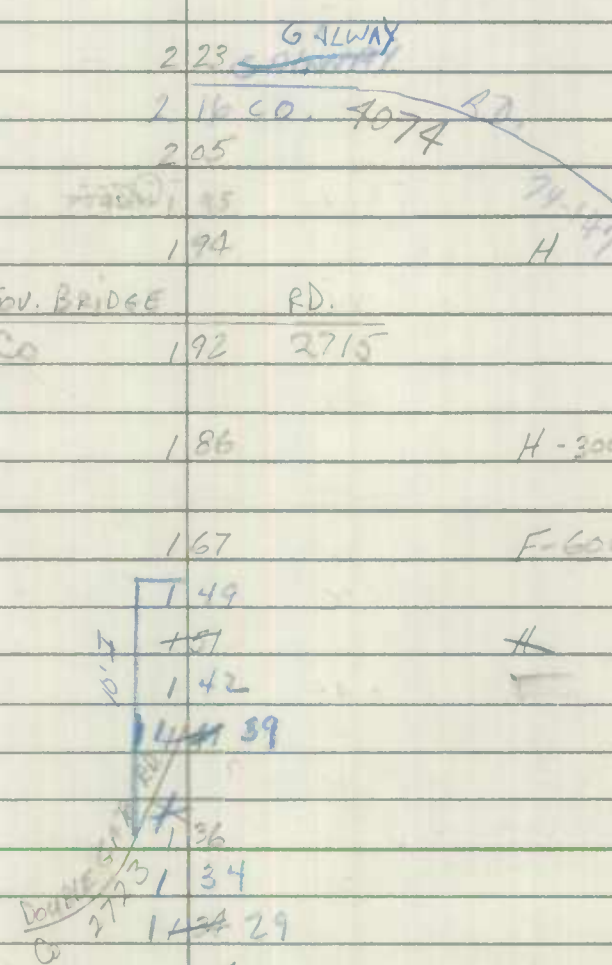


ROAD INVENTORY SHEET

Road No. MD. 424  
 Road Name \_\_\_\_\_  
 Sheet No. 2 of 8  
 Date 8-13-71  
 County ANNE ARUNDEL

			231		24" CMP	
		H	223	<u>GALWAY</u>		
			216	<u>CO. 4074 RD.</u>		
		F-900'	205			
			195			
			194			
		SOV. BRIDGE		RD.		
		Co	192	2715	FY	
			186		H-300'	20' I 2-4' I
			167		F-600'	34' CW
			149			X
		F	141			2-5' I 2-5' I
			142			X
			144	39		3 ML
			136			33 I
			134			4-5' I SLID
			134	29		X 22' I
			125			2-5' I SLID
			116			X
			108		H-300'	
			102		H	
		F-600'	098			
		H	087			
						SAME

130°  
 Runway  
 7184  
 526  
 526  
 80°  
 PE  
 PE  
 MINOR ARTERIAL  
 7184

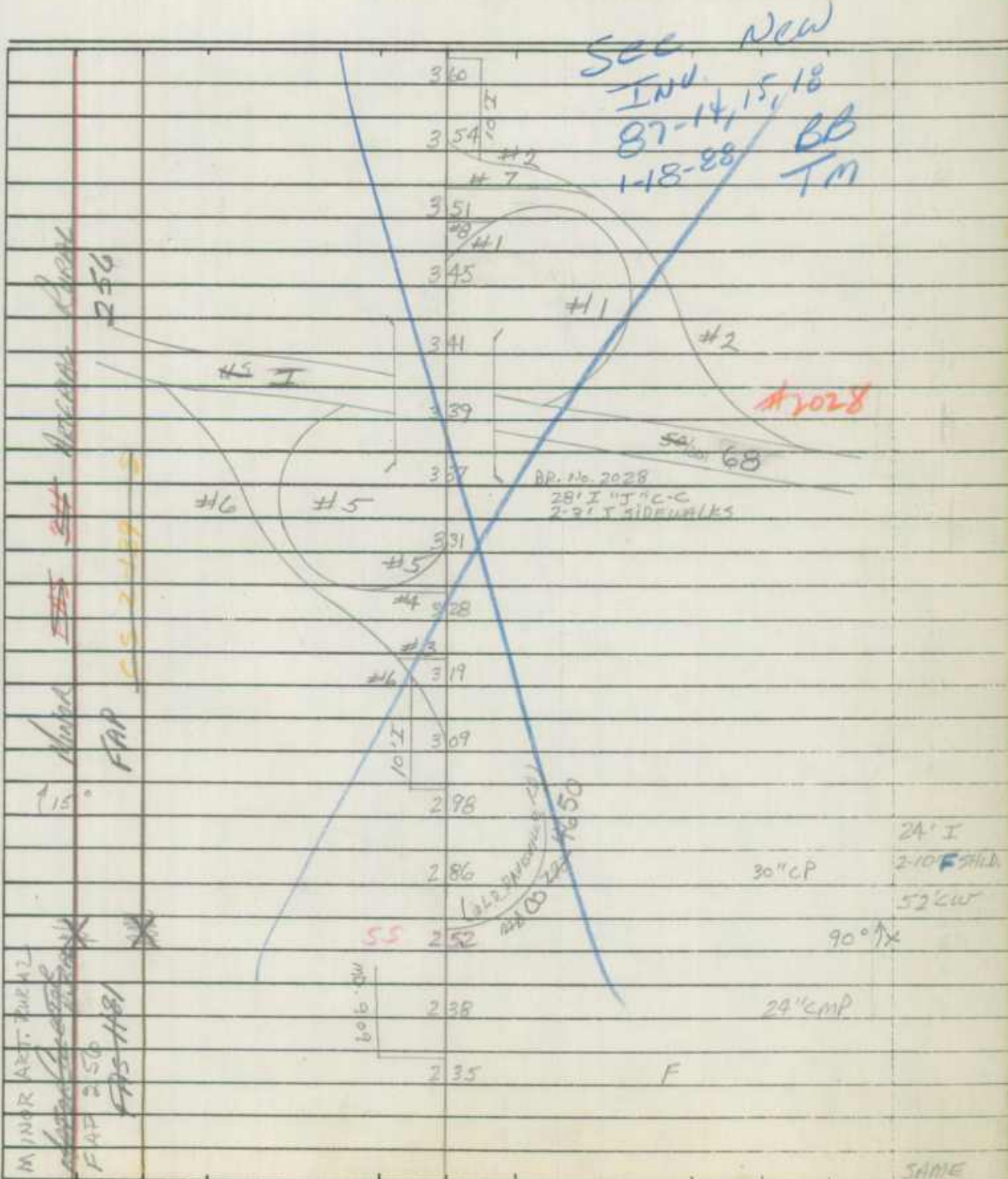


ROAD INVENTORY SHEET

MAP 32

Party Chief T. LAUDON  
 Recorder W. WARFIELD  
 Helper \_\_\_\_\_

Road No. MD 424  
 Road Name \_\_\_\_\_  
 Sheet No. 3 OF 11  
 Date 8-13-71  
 County ANNE ARUNDEL



See New  
Inv. 1-18-88  
87-14 1-18  
BB  
T/M

ROAD INVENTORY SHEET

Road No. MD. 424  
 Road Name \_\_\_\_\_  
 Sheet No. 4 of 11  
 Date 8-13-71  
 County ANNE ARUNDEL

Major	PT 45° R	FAS SH MATERIAL	H-300'	460	
			H-500'	457	
			H-400'	452	H
			H-600'	442	H
			H-600'	438	
			H-300'	429	H
			H	426	
			H	424	H
			H	418	H
			H	412	H
Minor	PT 40° R	FAP	Govt. RD. KEEP OUT	409	
				404	
			H	398	F-700'
				383	HISTORICAL SIGN
				370	F-300'
				363	
				2713	

20' I  
23' F SALL  
32' CW  
X

ROAD INVENTORY SHEET

MAP 32

Party Chief T. LANDON  
 Recorder W. WARFIELD  
 Helper \_\_\_\_\_

Road No. MD. 92A  
 Road Name \_\_\_\_\_  
 Sheet No. 5 of 11  
 Date 8-13-71  
 County ANNE ARUNDEL

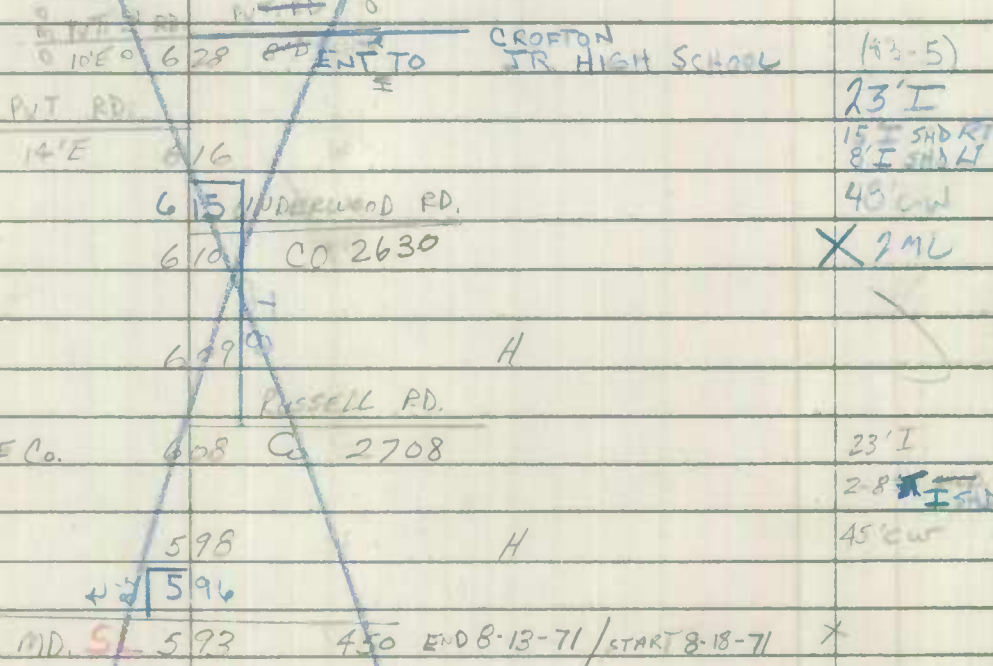
		ARUNDEL V.F.D.	566	See New Inv 87-14, 15, 18 H 1-18-81 PC BB TM	
			559	Bell Boring Rd. Go 2711	
256	H-900'		547		
28	F-600'		529		F-1000'
			524	CBC L-6' RW-25 x D-A'	
Arterial	H		519		
Arterial	H		515		
Arterial	F-500'		501		
Arterial	H		492		
Arterial	V.F. PUT. RD		489		
	0 10'E		481		H
Arterial	H-300'		476		
Arterial	H		471		
Arterial	H-200' H		469		
			467		H H-100'
			465		H 15°↑

See New Inv. 1-18-78  
87-4151-18  
BB  
1/18

ROAD INVENTORY SHEET

Road No. MD. 424  
Road Name \_\_\_\_\_  
Sheet No. 6 OF 11  
Date 8-13-71  
County ANNE ARUNDEL

	LAYTON ST	651	H	
	CO. 4093	74-181	643	
		638		
	3H			
		632		
		628		
	PVT RD.	616		
	14'E	615		
		610		
		609		
		608		
	C&P TELEPHONE Co.	608		
		598		
		596		
	MD. SL	593		
		586		
		584		
	5H	580		
		577		
		575		
	OLD V.F.D.	573		



(A3-5)  
23'I  
15' SHDRY  
8'I SHDRY  
45' cur  
X 2ML  
23'I  
2-8' X I END  
45' cur

450 END 8-13-71 / START 8-18-71 \* X

PT  
200  
SAND

ROAD INVENTORY SHEET

Party Chief T. LANDON  
Recorder W. WARFIELD  
Assistant \_\_\_\_\_  
Map No./Dir. 1  
State Coordinates \_\_\_\_\_

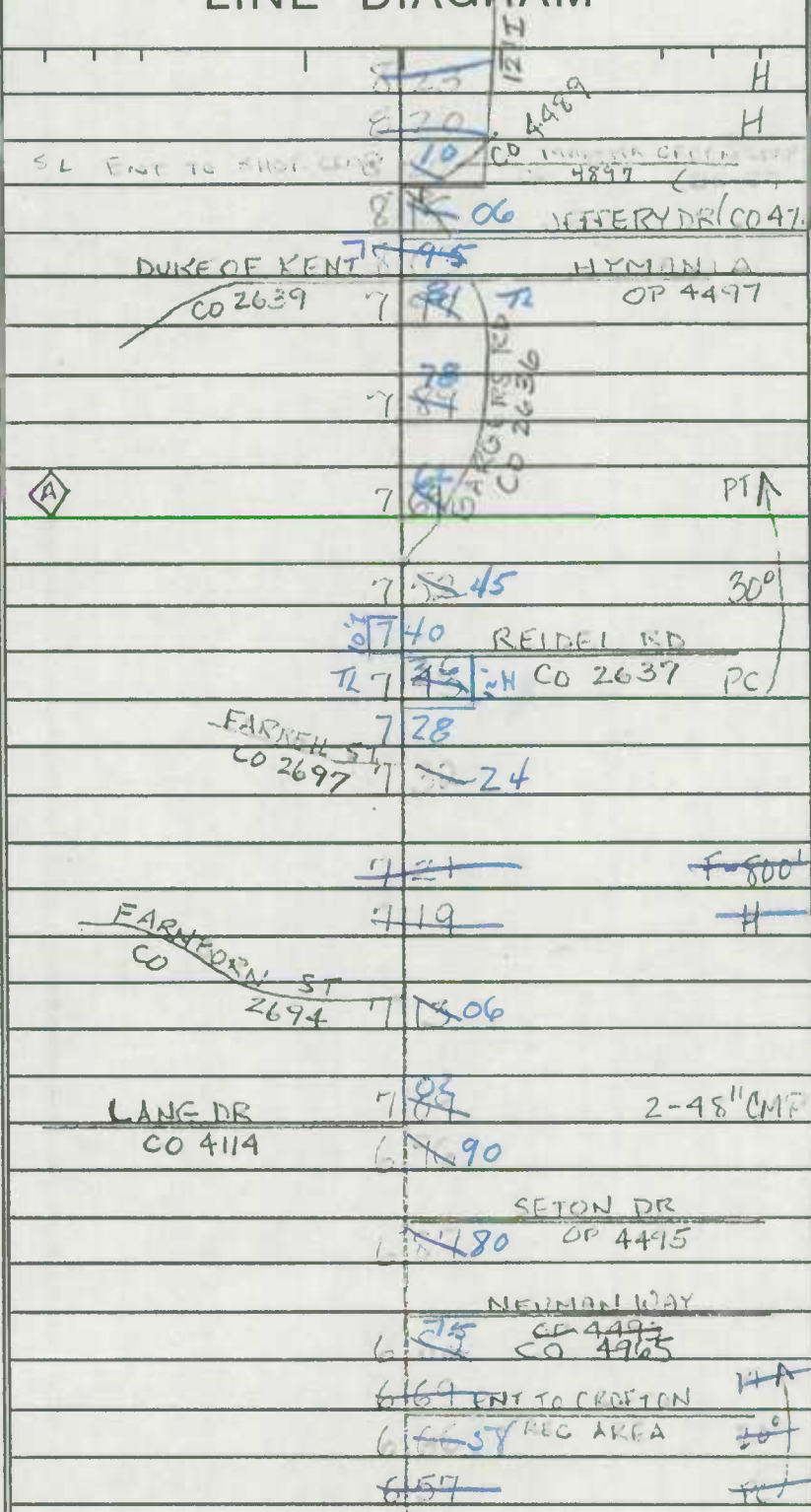
Road No. MD 424  
Road Name \_\_\_\_\_  
County ANNE ARUNDEL  
Date 8/15/71  
Sheet No. 7 OF 11

TRAFFIC CONTROLS: STOP SIGN=SS,  
TRAFFIC LIGHT=T.L.,  
FLASHING RED BALL=F.R.


TRAFFIC CODES  
PARKING RESTRICTIONS: A.M. PEAK,  
P.M. PEAK, A.M./P.M. PEAK, NO PARKING  
ANYTIME=N.P., COMM/IND. ACCESS=E

SYSTEM				TRAFFIC			LINE DIAGRAM					TRAFFIC				PAVEMENT DATA	
FED. AID.	FUNGT. CLASS.	HWY. SYS.	HPMS SAMPLE	PRKG. REST.	COMM/IND. ACCESS		CONTROL	COMM/IND. ACCESS	PRKG. REST.								
						8-25									83-5 23' I		
						8-20									I CE LT 48' C-W 3 ML		
						8-06									83-5 23' I		
						7-95									12' I SHDRT 8' I SHDRT 45' C-W 2 ML		
						7-40									23' I 2-8' I SHDRT 45' C-W 2 ML		
						7-45									23' I 12' I SHDRT 8' I SHDRT 45' C-W 2 ML		
						7-28									23' I 12' I SHDRT 8' I SHDRT 45' C-W 2 ML		
						7-24									(83-5) 23' I 2-8' I SHDRT 45' C-W 2 ML		
						7-19									23' I 2-8' I SHDRT 45' C-W 2 ML		
						7-06									23' I 2-8' I SHDRT 45' C-W 2 ML		
						6-90									23' I 2-8' I SHDRT 45' C-W 2 ML		
						6-85									23' I 2-8' I SHDRT 45' C-W 2 ML		
						6-75									23' I 2-8' I SHDRT 45' C-W 2 ML		
						6-69									23' I 2-8' I SHDRT 45' C-W 2 ML		
						6-65									23' I 2-8' I SHDRT 45' C-W 2 ML		
						6-57									23' I 2-8' I SHDRT 45' C-W 2 ML		

FAP 256  
OTHER PRINCIPAL ARTERIAL URBAN




SAME









ROAD INVENTORY SHEET

MAP 32

Party Chief T. LONDON  
 Recorder W. WARFIELD  
 Helper \_\_\_\_\_

Road No. MD. 424  
 Road Name \_\_\_\_\_  
 Sheet No. 7 of 11  
 Date 8-18-71  
 County ANNE ARUNDEL

						83-5 36' I I C 64
			823	H		48' C-W 3 ML
			820	H		83-5
			819		Co 4484 JEFFERY DR	X 23' I 12' I SHORT 8' I SHORT 45' C-W 2 ML
256					DUKE OF KENT	
					Co 2639	X
		A	769			93-5 23' I PT
			752		REIDEL RD	30° 2-8' I SHD 48' C-W 2 ML
			743		Co. 2637	PC X 23' I 12' I SHORT 8' I SHORT
					FARRELL ST. Co 2697	X 48' C-W 2 ML
			721		F-800'	
			719	H		
			2694			(93-5) 23' I
			709		LANG DR Co. 4114	2-48" CWP 2-8' I SHD 45' C-W 2 ML
			696		SETON DR	X 2 ML
			669		660 ENT TO NEUMAN WAY Co 4493	
			657			PT A 20° PC
						SAME

ROAD INVENTORY SHEET

MAP 32

Co 2633

Road No. MD 424  
 Road Name \_\_\_\_\_  
 Sheet No. 8 of 11  
 Date 8-18-71  
 County ANNE ARUNDEL

Station	Description	Notes	Width
922			
922		PTA	21' I
918		15°	2-3' GRASS SHLD.
911		PRC	33' CW
898		PRC *	
889		B- CONCRETE Co. 50°	
878		PC	
876			
873	LITTLE PATIENT	RIVER	24' I
866		30' I "J" CC 2-2' J SIDEWALKS (1966)	2-10' E SHLD. 50' CW
859			X
853			
843	SEWER TREAT. PLANT - 900'		21' I
836		0.02/30' I "J" CC LT. 4' I SHLD FT.	2-8' F SHLD. 43' CW
833		MD 833 SL 3 S 297	
830		0.02/30' I "J" CC LT.	
827		SPUR	

PRC  
 15°  
 Co 2633  
 ANNE ARUNDEL CO  
 CONWAY RD.  
 6 H

Collector  
 120°

MD 856  
 Co. 2633  
 210  
 SEWER  
 254  
 297

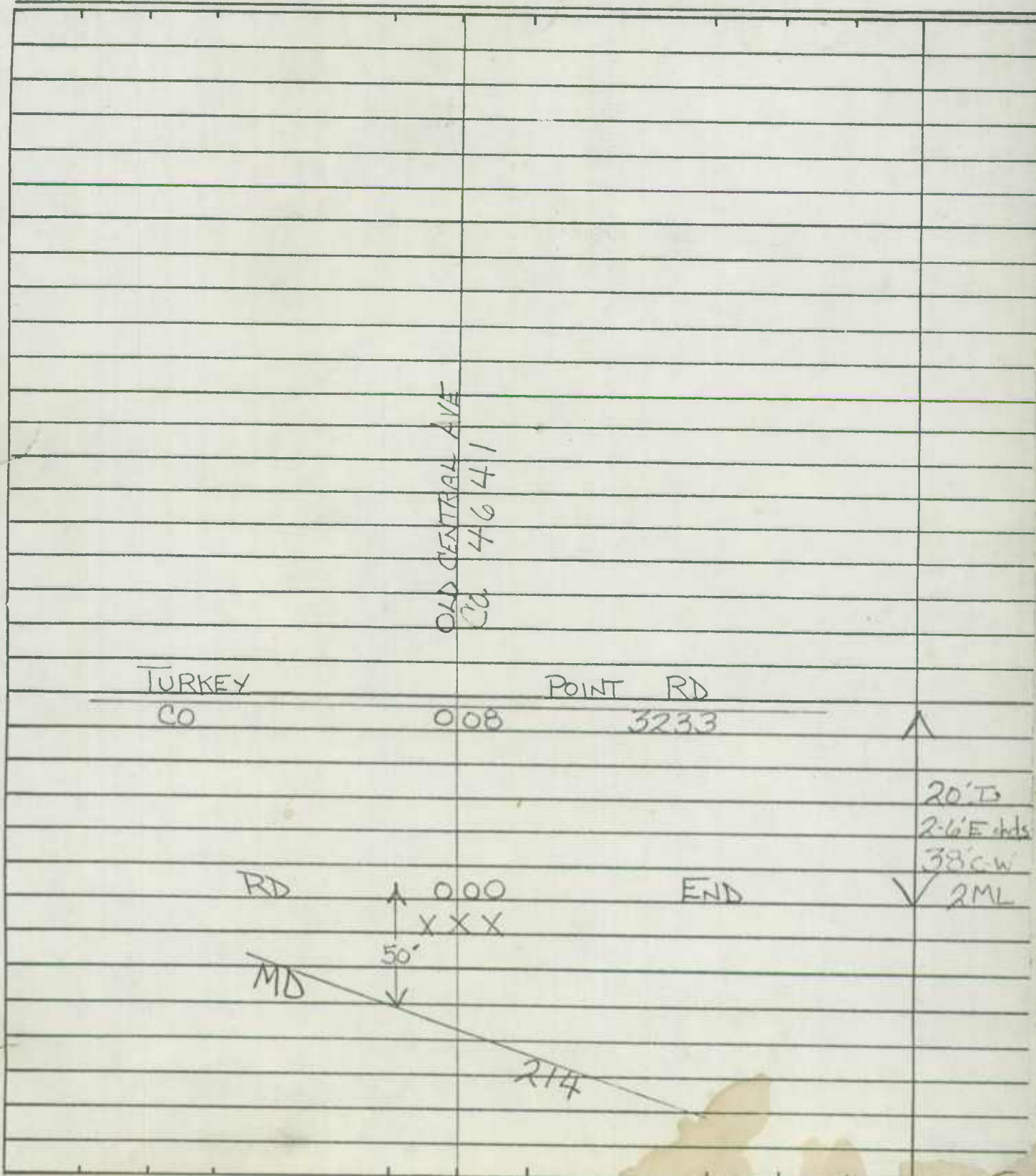
51116

ROAD INVENTORY SHEET


Party Chief J. EINOLF  
Recorder OFFICE INV.  
Helper \_\_\_\_\_

Road No. MD 428  
Road Name old MD 214  
Sheet No. 1 of 1  
Date 1-17-84  
County ANNE ARUNDEL  
State Coordinates 939 389

Map No. F-13C



20' D  
2-6' E chds  
38' CW  
✓ 2ML



FAU-ANNA POLIS

ROAD INVENTORY SHEET

Party Chief T. LANDON  
 Recorder W. WARFIELD  
 Helper \_\_\_\_\_

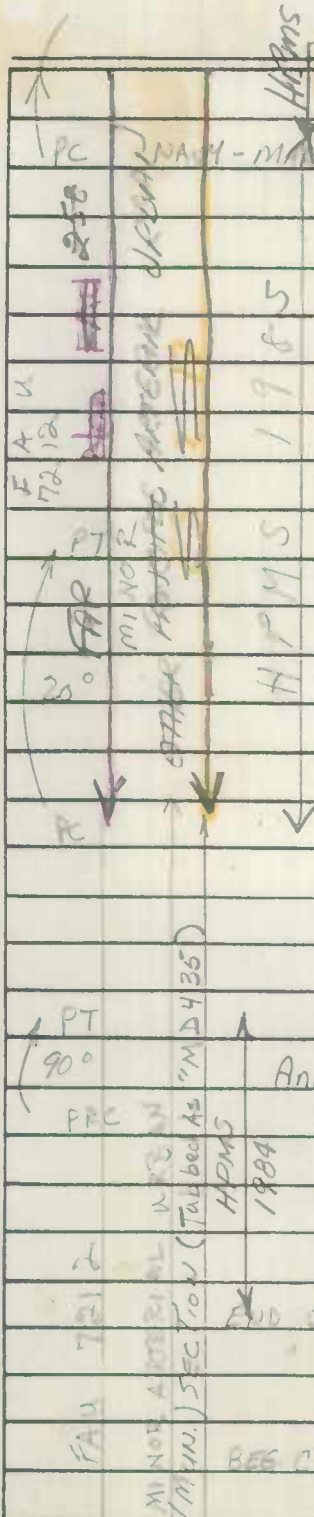
MAP 33

Road No. MD. 435  
 Road Name TAYLOR AVE.  
 Sheet No. 1 of 2  
 Date 8-10-71  
 County ANNE ARUNDEL

Revised  
 3-5-74  
 W.D.  
 D.T.

941-416

PC	NASH-MANNE STADIUM	054		*
258			MELROSE AVE.	
		051	(MUN)	
			BENESSEE ST	
		045	(MUN)	
			GLENWOOD ST.	
		039	(MUN)	
			CENNE PARK RD.	
		036	(MUN)	
			ROSEDALE ST.	
		033	(MUN)	
		032	SIGN-RES. SEC MAINT	*
		026	ELECT. SUBSTATION - 500'	21' I 2-3' S SHAD.
			(ABAN.) (ABAN.)	33' CW
		024	R.P.	*
		023	Annapolis Police Dept	
		019		
		016	CB L-9'xw. 9'xD-6'	24' I 2-3' S GRASS SHAD. 34' CW
		012	END CEM	PC * 24' I
		006		"5" C-C
		001	RES CEM.	* 21' I
			WEST ST.	"5" C-C
				22' CW
		000	(MUN.) 450	



Life  
 28' I, 3R CW  
 Marked Center - 5-74

N  
 ↑

TAYLOR AVE  
 MD 3155

ROAD INVENTORY SHEET

Road No. MD 435  
 Road Name TAYLOR AVE.  
 Sheet No. 2 OF 2  
 Date 8-10-71  
 County ANNE ARUNDEL



		180°			
		ANNAPOLIS ST.			
		MD MD 000 09955 436 120		24'I, 30'CW	X
		RIDGELY AVE 096		marked Center Line	
		MD. 437 093 Fy			
		ENT. SHOPPING CENTER 056		STATE POLICE BARRACKS	
		ROSCOE C. ROWE BLVD.		GARAGE	
		MD. SL 082 70			X
		080			
		077			
		071		State Office Bldg	
		067		Pkg lot	
				30'I, Jacob RT	
				HO'cup, marked Center Line	
				3-5-74	
				SAME	

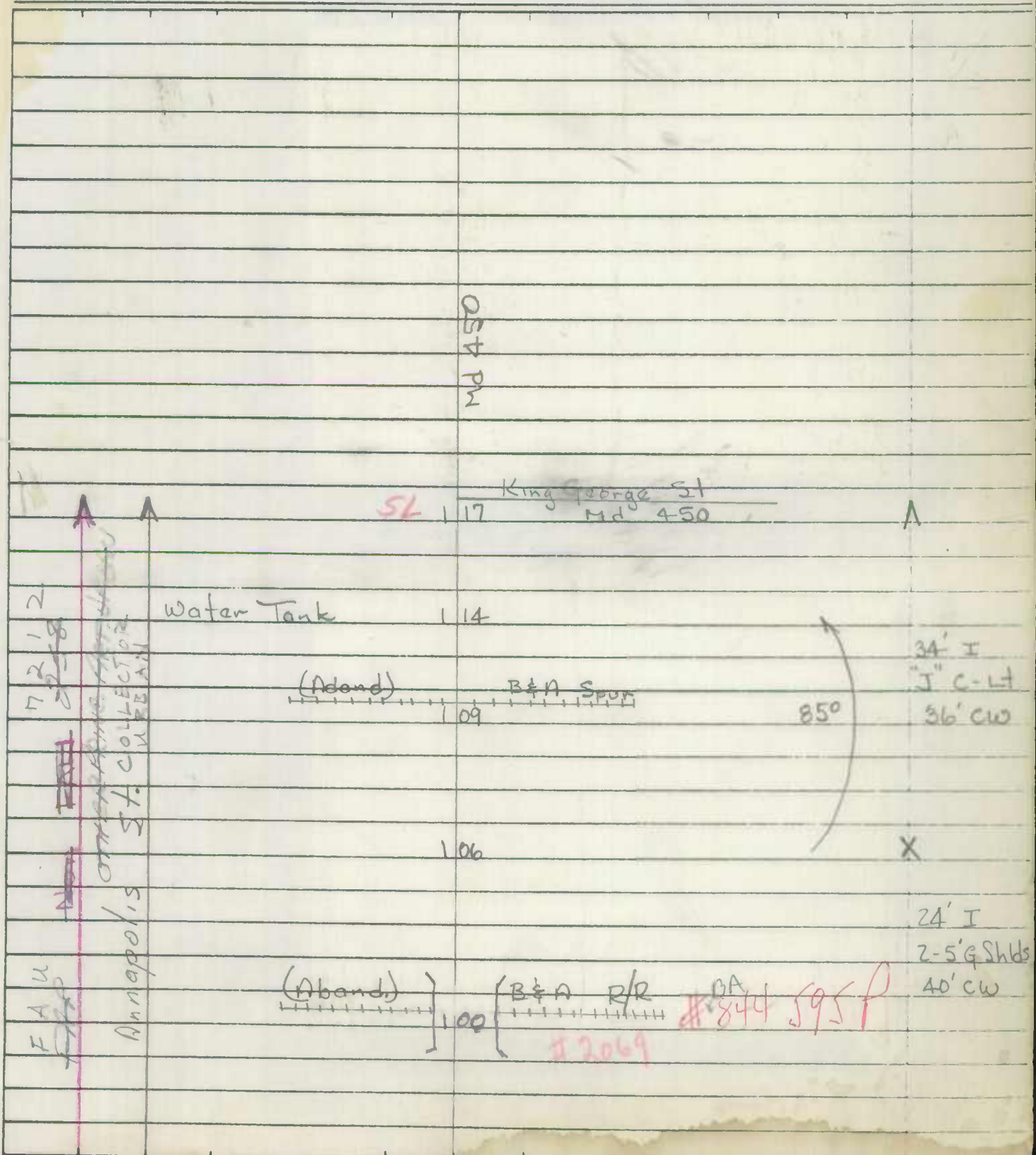
70' IR  
 190°  
 W  
 S  
 W  
 S  
 W  
 S  
 W  
 S

MD 435 E 0.24  
 Md 435 W 0.24  
 190°  
 180°  
 ENT. SHOPPING CENTER  
 ROSCOE C. ROWE  
 MD. 437 093 Fy  
 MD. SL 082 70  
 080  
 077  
 071  
 067  
 30'I, Jacob RT  
 HO'cup, marked Center Line  
 3-5-74  
 SAME

ROAD INVENTORY SHEET

Party Chief T. Landon  
 Recorder W. Warfield  
 Helper \_\_\_\_\_  
 F.A.W. - Annapolis

Road No. Md 435  
 Road Name Annapolis St.  
 Sheet No. 3 of  
 Date 3-5-74  
 County Anne Arundel





ROAD INVENTORY SHEET

Road No. \_\_\_\_\_  
 Road Name \_\_\_\_\_  
 Sheet No. \_\_\_\_\_  
 Date \_\_\_\_\_  
 County \_\_\_\_\_



Map 33

FAU Annapolis ROAD INVENTORY SHEET

Party Chief T. Landon  
 Recorder W. Warfield  
 Helper \_\_\_\_\_

Road No. Md 436  
 Road Name Ridgely Ave  
 Sheet No. 1 of 3  
 Date 8-10-71  
 County Anne Arundel

Revised 3-5-74 <sup>wd.</sup> <sub>dit.</sub>  
 Rewritten 7-15-74  
 PER.

		042	Load Limit Sign	
				24' I
				30' CW
		Arundel Pl (Mun)	036	Marked Cen. Line
		Montgomery (Mun)	026	Ave (Mun)
				X
				43' I
				2-J Curbs
		Church	022	Marked Cen. Line
		Malvin (Mun)	020	Ave (Mun)
				X
				28' I
				36' CW
				Marked Cen. Line
			014	X
				36' I
				J.C.-Lt.
				38' CW
		Giddings (Mun)	011	Ave. (Mun)
				Marked Cen. Line
			004	X
				43' I
				2-J Curbs
				marked Cen. Line
		Md	435	
		Taylor	SS 000	Ave

N

NORFOLK

FAY TRAIL

COLLETT



ROAD INVENTORY SHEET

Road No. Md 436  
 Road Name Ridgely Ave  
 Sheet No. 2 of 3  
 Date 8-10-71  
 County Anne Arundel

		0.88		22" 2-6E Shhs. 40' CW marked Cen Line
		0.83	108	X
<p style="text-align: center;"># 2037</p>		0.82		24' I 46' CW 2-8' I Shhs Marked Cen. Line
		0.80		
		0.79		
		0.72		X
<p style="text-align: center;">Kirklog Rd Co 2789</p>		0.64		
		0.53		
<p style="text-align: center;">Load Limit - Sign</p>		0.52		
		0.51		15° ↑ Same
<p style="text-align: center;">Draw</p>				Bridge #2081 1929
<p style="text-align: center;">Approx</p>		0.46		Lmts. Annapolis Creek
<p style="text-align: center;">Weems</p>		0.44		


CHECKER  
 APPROVED  
 DATE 7/20/71  
 FHW 7605  
 FHW 775 7774  
 HPS 1980  
 20 456 com 008 B

ROAD INVENTORY SHEET

Party Chief T. Landon  
 Recorder W. Warfield  
 Helper \_\_\_\_\_

Co. 2776  
 Road No. Md 436  
 Road Name \_\_\_\_\_  
 Sheet No. 3 of 3  
 Date 8-11-71  
 County Anne Arundel

		Road	151	End	A
			142		12" E 18' cw
			137		20° ↑
			135	Loce Creek Dr. Co 2777	X 20' T
			122	church	2-3' Gross shlds. 30' cw
		Boatgate Rd Co 2774	118	Wilson Rd Co 2775	X 18" I J ST 4' H SHD RT 4' E SHD LT 32' cw
			114	Sign - End S.H.A. Maint	^
			105		
			097	Acorn Dr Md 784	Some
			090		
			089	O.P. 874	
			087		



Annotations and notes on the right side of the diagram:  
 - '300' (near top left)  
 - 'OP 2776 O.P. Section' (vertical text)  
 - '150' (near 135)  
 - '20° ↑' (near 137)  
 - 'X' (near 135)  
 - '20' T' (near 135)  
 - '2-3' Gross shlds.' (near 122)  
 - '30' cw' (near 122)  
 - 'X 18" I J ST' (near 118)  
 - '4' H SHD RT' (near 118)  
 - '4' E SHD LT' (near 118)  
 - '32' cw' (near 118)  
 - '^' (near 114)  
 - 'Some' (near 097)  
 - '20436200008' (vertical text on the right)

ROAD INVENTORY SHEET

Road No. \_\_\_\_\_  
Road Name \_\_\_\_\_  
Sheet No. \_\_\_\_\_  
Date \_\_\_\_\_  
County \_\_\_\_\_



ROAD INVENTORY SHEET

MAP 33

Party Chief T. LANDON  
 Recorder W. WARFIELD  
 Helper \_\_\_\_\_

Road No. MD. 438  
 Road Name MELVIR AVE.  
 Sheet No. 1 of 1  
 Date 8-10-71  
 County ANNE ARUNDEL

Revised  
 3-5-74  
 WJ  
 DT

941-422

UNASSIGNED



Stationing	Street Name	Notes
037	WARDOLD SPUR (MUN.)	DP1 (MUN.)
035	OLD CROSSING LA. (MUN.)	
029	CLAUDE ST. (MUN.)	
021	SHILLY ST. (MUN.)	
014	TOLSON ST. (MUN.)	
007	TUCKER ST. (MUN.)	
006	W. ANNAPOLIS V.F.D.	
003	AL. 4	
000	ANNAPOLIS ST. (MUN.)	MD. 436

New FAU

CS 2-80

Trans. To Mun. 6-28-74

43' J, 2-J curbs

Marked Center Line 3-5-74

18' J  
 16' S SHLD.  
 RT.  
 9' S SHLD. LT.  
 43' J'EC



Gov. Ritchie Hwy  
King Geo. St  
College Ave  
Church Circle  
West St.

80  
T.M.  
86-25

ROAD INVENTORY SHEET

Party Chief T. Landon  
Recorder F. Rhodes  
Helper Rewritten 3-7-77 RAB

Road No. Md 450  
Road Name Defense Hwy  
Sheet No. 1 of 19 20  
Date 4-12-76  
County Anna Arundel  
State Coordinates 884-422

1-1387

BB REV.  
FR 4-3-81  
9-22-82

Map No. 32 & 32  
Part F.A.U. - Annapolis

80-1

		<u>PAIEST BRIDGE RD</u> <del>GP 1613 CO 4816</del>	<u>URBY DR</u> <del>CO 2668</del>	
	RURAL		0.50	H-300'
			0.49	H
	COLLECTOR		0.46	4-B
			0.42	H
			0.39	B-Gos
	2		0.34	X
	1		0.30	Potomac River Bv Co 2710
	MAJOR	0.02/28'I J'C-Lt. 3'I SHld Rt. 2	0.25	2-24'I
			0.23	2-10'I SHld 58' Gross Pkwy.
	F	<u>MD 9 I-297</u> 30' 180'	0.22	25'I RT. 24'I Lt.
			0.19	2-12' F SHld Out.
	RURAL		0.14	2-4' F SHld Ins.
			0.03	77' Gross PKwy.
		Anna Arundel Prince Georges Patuxent	0.00	Co Line Co. Line River

E ↑



ROAD INVENTORY SHEET

Road No. Md 450  
Road Name Defense Hwy  
Sheet No. 2 of 1920  
Date 4-12-76  
County Anne Arundel  
State Coordinates 884-422

		4 H			
		115		5 H	
		108		I	
		106		B-Tavern	
		100		H	
		098		H	
		<u>Torrytown Ave.</u> <u>Co. 2682</u>	096	<u>Cox Rd.</u> <u>Co 2709</u>	
		095		H	
		090		H	
		083		I	
		<u>Twain Rd.</u> <u>Co. 2673</u>	073	8 H	
		070		I	
		067	<u>Baldwin Ave</u> (74-193) <u>Co 4025</u>		
		065		B-Appliances	
		063		B-Grocery	
		061		I	
		054		3 H	

F A S I I 7 Z  
C O L L E C T O R  
M A J O R  
R U R A L

ROAD INVENTORY SHEET

87-100-40  
1-17-80

Party Chief T. Landon  
Recorder F. Rhodes  
Helper \_\_\_\_\_

Road No. Md 450  
Road Name Defensa Hwy.  
Sheet No. 3 of 14 20  
Date 4-12-76  
County Anne Arundel  
State Coordinates 884-422

Map No. 32 & 33

			B-Restaurant	198		
			H-400'	194		30' "I"
			B-Gas	191		"I" C-C
			Church	183		2-Marked Lanes
					15 H	
				179		
			4 H			
				173		X
				160		
				157		
				154		
			7 H			
				144	NAVACAKE RD	H-500'
				143	OP 4802	
				142		24" CMP
			H	137		
			Elk Lodge #2309	134		
				124		6 H
				121		Same
			4 H			
				117		





ROAD INVENTORY SHEET

Party Chief T. Landon  
Recorder F. Rhodes  
Helper \_\_\_\_\_

Road No. Md 450  
Road Name Defense Hwy  
Sheet No. 5 of 420  
Date 4-12-76  
County Anne Arundel  
State Coordinates 884-422

Map No. 32E33

			North	487	River
				472	#2073 25' E CW 15°
				448	
			P.T. 25° P.C.	440	
				416	
			P.T. 30° P.C.	409	
				401	HUNTINGWOOD DR 3-48" CMP Squash
				<del>4483</del> 388	
				377	P.T. 40° P.C.
				367	
				352	
			↑25°	325	
			↑20°	324	HALLMARK DR 36" CMP
				<del>323</del> 314	CO 4449 45°
				301	P.C. Same
				292	
					P.T.



ROAD INVENTORY SHEET

Road No. Md 450  
 Road Name Defensa Hwy.  
 Sheet No. 6 of 1920  
 Date 4-12-76  
 County Anna Arundel  
 State Coordinates 884-422

		H	680	
			673	25° ↗
		↑20°	<u>FIGGERS CHUTEWAY</u> Co. 4895	648
		P.T. 80° P.C.		616
		H	Pt. Rd. 8'E	597
		Bacon Ridge		580
		Branch		Dr. # 2072 25' I.C.W.
				559
				549
				P.T. 90° P.C.
		P.T. 20° P.C.		525
				513
				505
				30° ↗
				497
				15° ↗
				493
				48" CMP
				492
				Rutland Rd Co 2712
				489
				488
				St Stephens Church Rd. Co 2624

RURAL  
 MAJOR  
 FAS  
 COLLECTOR  
 117Z  
 COLLECTOR

H P M S  
 204500000488

Same

ROAD INVENTORY SHEET

Party Chief T. Landon  
Recorder F. Rhodes  
Helper \_\_\_\_\_

Road No. Md 450  
Road Name Defense Highway  
Sheet No. 7 of 1920  
Date 4-12-76  
County Anne Arundel  
State Coordinates 884-422

Map No. 32 & 33

						751	Dr. 20°
					E-800'		
							PC
						749	
						740	H
						737	Church
						734	
						730	
						726	H 150°
						724	
						723	
						721	
							Same.
						720	
						718	
						707	
						705	3 H
						702	
						691	150°




R  
U  
R  
A  
L  
  
 C  
O  
L  
L  
E  
C  
T  
O  
R

B-Garage

Crownsville Rd  
Co 2619

South Haven Rd.  
Co 2815

B-Contractor









ROAD INVENTORY SHEET

Party Chief T. Landon  
Recorder F. Rhodes  
Helper \_\_\_\_\_

Road No. Md 450  
Road Name Defense Hwy  
Sheet No. 10<sup>9</sup> of 1920  
Date 4-12-76  
County Anne Arundel  
State Coordinates 884-422

Map No. 32 & 33

		H	919	H	
			916		Oak Ct. Co 2811
		6-Apts	913		
			907		Ent. md. office
			903		B-Tractor Sales
			901		B-Dairy
		8 H	894		B-Balto. Gas & Elec. Co. - 300' 150'
			888		
		H	882	H	
			880	H	
		Historical-Sign	877		
			876		Nichols Rd. Co. 2814
		H	874		Same
			871	H	
		H	868		
			865		OP 839

ARTERIAL  
 MIXED  
 URBAN  
 7001  
 FACTOR  
 Z  
 7  
 +  
 S  
 A  
 F  
 M  
 RURAL




ROAD INVENTORY SHEET

Road No. Md 450  
 Road Name Defense Hwy  
 Sheet No. 1170 of 1920  
 Date 4-12-76  
 County Anne Arundel  
 State Coordinates 884-422

85-14  
B8/AL  
2-13-86

RURAL MAJOR FOR COLLECTOR FAULTY			947	B-Gas	
			941	B-Farm Equip	
		22450000934 1984	936	B-Bank	2-20' I J-C-C OUTS. 12' I PAINT MED 60' I CLT
			935		70° J-C-C AML
			934	Md 178	X
		22450000932 1984	933		51' I I-C-C
		22450000930 1984	932	B-Grocery	X
			930		Cem.
			927		
			926	Spruce Lane OP 840	Same
		925	H		
		921		B-Gas	



ROAD INVENTORY SHEET

Party Chief T. Landon  
Recorder F. Rhodes  
Helper \_\_\_\_\_

Road No. Md 450  
Road Name Defensa Hwy  
Sheet No. 12th of 19 20  
Date 8-23-71  
County Anne Arundel  
State Coordinates 884-422

Map No. 32 & 33  
FAU Annapolis

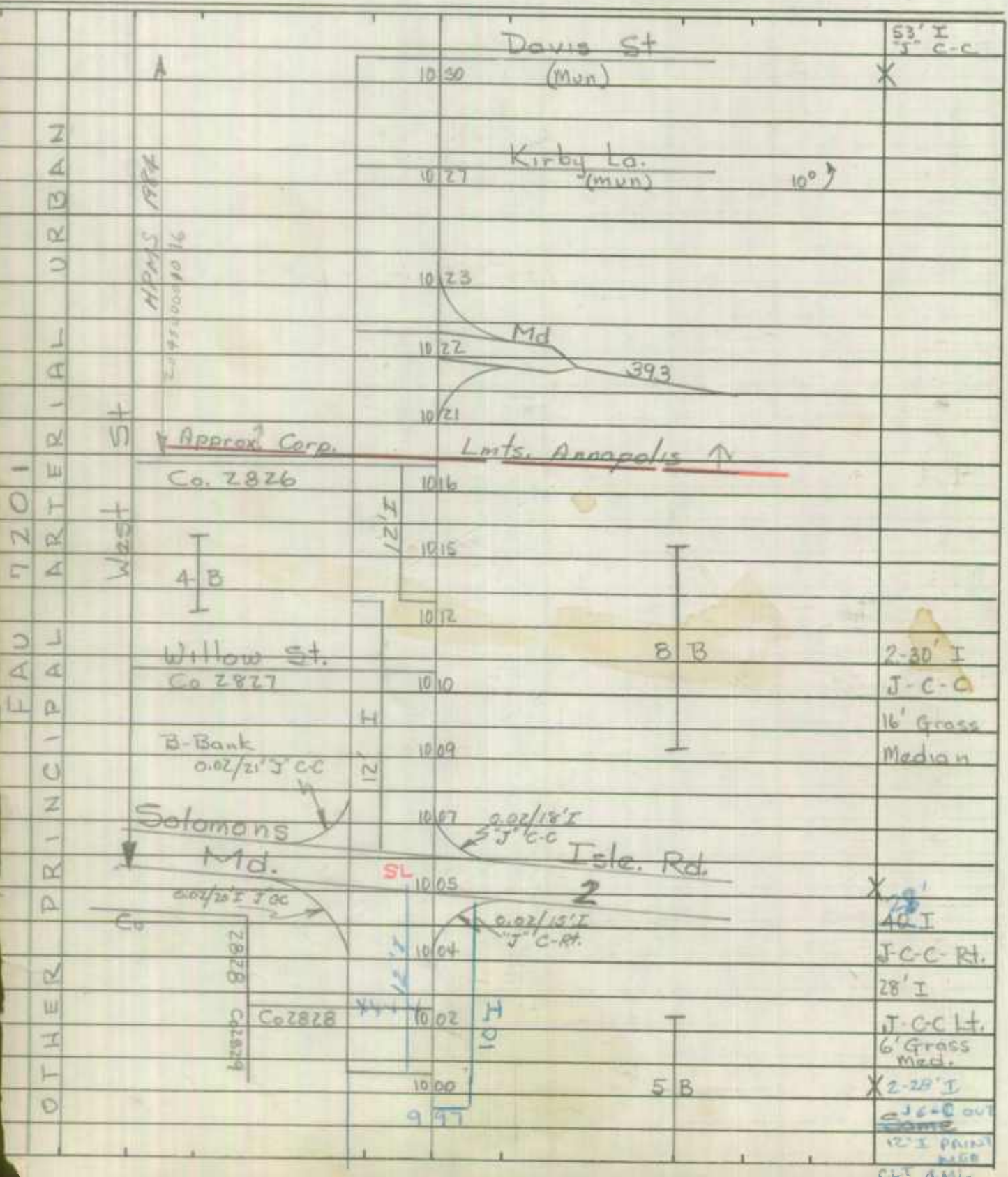
FAU	ROAD TYPE	ROAD ID	ROAD NAME	MARKINGS	NOTES
	URBAN	990			X
7201	ARTERIAL	987	Somerville Rd Co 2834	3B	
	PRINCIPAL	985			B-Gas
		983			B-Bank
		982			2-24' I J-CC OUT 12' I PAINT MED CLT 4ML
	FEDERAL	981			
	URBAN	978			
		974			
		972			B-Rest. 20' J
		968	Br # 2032		X
		965			42' I J C-C 4ML
		964			
		963			
		960			X
		952			
		951			
		950			Same



ROAD INVENTORY SHEET

Road No. Md 450  
 Road Name Defense Hwy. (West St.)  
 Sheet No. 1312 of 4920  
 Date 8-23-71  
 County Anne Arundel  
 State Coordinates 884-4ZZ

FAU Annapolis



ROAD INVENTORY SHEET

Party Chief T. London  
Recorder F. Rhodes  
Helper \_\_\_\_\_

Road No. Md 450  
Road Name West St.  
Sheet No. 14 of 19 20  
Date 4-12-76  
County Anne Arundel  
State Coordinates 884-422

Map No. 32 & 33

FAU Annapolis

			Public Library	1123		81-3
						RES. CONT.
						LT. LA.
	N			1119	<u>S. Southwood Ave</u>	2-15 I
	A				(Mun)	
	B		<u>N. Southwood Ave</u>	1116		37' I
	R		(Mun)			" "
	D					Jee
	U			1112	<u>Homeland Ave</u>	10' I (MUN. MED.)
					(Mun)	X 2' I
	L		<u>N. Homeland Ave</u>	1109		
	A		(mun)			
	I				<u>Legion Ave</u>	
	R			1104	Mun	
	E			1099		
	O					
	T				<u>Edgewood Ave</u>	
	R			1091	(mun)	
	A					
			<u>Admiral Dr.</u>	1086		
	U		(mun) 60		SL	
	A			1082		
	A					10° ↗
	F					
	P				<u>Chinquapin Round Rd.</u>	
				1079	(mun)	
	U					
	Z			1063		15° ↗
	I					48' I
	R				<u>Lee St.</u>	J" C-C
	D			1057	(Mun)	
					<u>Parola St.</u>	
	R			1050	(Mun)	
			E GARAGE			
	W				<u>Hicks Ave.</u>	
	H			1042	(Mun)	
	I		<u>Gibraltar Ave</u>	1035		
	O		(Mun)			X
						Same

H/PMS  
20450000112

↑ 15°

↑ 100

SL

10° ↗

15° ↗



ROAD INVENTORY SHEET

Road No. Md 450  
 Road Name West St.  
 Sheet No. 15+4 of 1920  
 Date 8-23-71  
 County Anna Arundel  
 State Coordinates 884-422

FAU Annapolis

						36' I
			11 79	Sign-End S.H.A. Maint.		J-C-C
				<u>Brown St.</u>		
Z			11 76	(Mun)		X
A						
B			11 73	End Cam.		
R						
O		100	11 70	Req. Cam.		
L				<u>N. Brewer Ave</u>		
A			11 68	(Mun)		
R			11 65	Req. Cam.		
T			11 62			
E			11 60			
A				<u>Woodlawn Ave</u>		28' I
R			11 58	(Mun)		J-C-C
I			11 50	<u>Lincoln Ave</u>		X
P			11 48	(Mun)		
A				<u>Russell St.</u>		
L			11 45	(Mun)		
P				<u>Glan Ave</u>		
R			11 42	(Mun)		
I				<u>Locust Ave.</u>		
N			11 35	(Mun)		
C				<u>Mckandrea Ave.</u>		
H				(Mun)		
P			11 33	Church		
R				<u>N. Cherry Grove Ave</u>		
E			11 29	(Mun)		
T				<u>S. Cherry Grove Ave</u>		28' I
H			11 28	(mun)		J-C-C
O						
T			11 25			X
						Same

HPMS  
20450000150

HPMS

ROAD INVENTORY SHEET

Church Circle


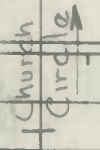
Party Chief T. Landon  
Recorder F. Rhodes  
Helper \_\_\_\_\_

Road No. Md 450  
Road Name West St.  
Sheet No. 1675 of 1920  
Date 8-23-71  
County Anne Arundel  
State Coordinates 884-422

Map No. 32 & 33

FAU Annapolis

Category	Intersection / Street Name (Mun)	Address / Milepost	Notes	Height / Elevation
	Church Circle (Mun)	1248 SL	180°	27' I J'C-C
	Calvert (Mun) / Cathedral (Mun)	1235 SL	100°	33' I J'C-C
Principal Arterial	Larkin St. (Mun)	1232		39' I J'C-C
Principal Arterial	W. Washington St. (Mun)	1231	Church	
Principal Arterial	Lafayette Ave. (Mun)	1225		X
Principal Arterial	(Mun) Alley	1222		35' I J'C-C
Principal Arterial	Monroe St. (Mun)	1218		X
Principal Arterial	(Mun) Alley	1215	Colonial Ave (Mun)	
Principal Arterial	Madison Place (Mun)	1206 SL	Southgate Ave (Mun)	
Principal Arterial	(Mun) Alley #9	1202	Maryland Gazette	
Principal Arterial	Jefferson Pl. (Mun)	1199		
Principal Arterial	SL Monticello Ave (Mun)	1197		32' I J'C-C
Principal Arterial	Ames Garrett Blvd. (Mun)	1190		
Principal Arterial	Taylor Ave (Mun)	1189	20°	X 28' I J'C-C
Principal Arterial	End Cam.	1181	Taylor Rd Md 387 (Mun)	X Same



APR 1986  
APR 1985

MD 450



ROAD INVENTORY SHEET

College Ave  
King George St.

Road No. Md 450  
Road Name Church Circle  
Sheet No. 1746 of 1920  
Date 8-23-71  
County Anne Arundel  
State Coordinates 884-422

FAU Annapolis

FAU 7201  
MINOR ARTERIAL URBAN  
X COLLECTOR  
FA 7213  
URBAN  
FA 7215  
URBAN

King George St.  
(mun)

2045000/265  
HAMS

College HVA  
(mun)

Church Circle  
(one way)  
(mun)

SL 1288

College Ave. (mun)	1288	90°	35' I J-C-C
King George St. (mun)			
Prince George St. (mun)			
St. Johns College	1279		
States of Maryland Hall of Records	1275	O.P. 963 Bldg	
St. John's St. (mun)	1273	North St. (mun)	27' I J-C-C
Church	1271		
Bladen ST (mun) MD 70	1265		X
Treasury Bldg.	1262		36' I J-C-C
Church Circle (mun)	1260		X
School St. (mun)	1257	P.T.	26' I J-C-C
MAIL ST (mun)	1255		X
Duke of Gloucester St. (mun)	1254	180°	
South St. (mun)	1252		Same
Court House	1251		
Franklin St. (mun)	1250	P.C.	

ROAD INVENTORY SHEET

07-8 76  
1-22-88 tm

Party Chief T. Landon  
Recorder F. Rhodes  
Helper \_\_\_\_\_

Road No. Md 450  
Road Name King George St.  
Sheet No. 18 of 20  
Date 8-23-71  
County Anne Arundel  
State Coordinates 884-422

Map No. 3Z & 33

FAU Annapolis

FAU 72.13	OTHER PRINCIPAL ARTERIAL URBAN		Sellers Rd. (Gov't. Rd. C2)	1386	(Elec. Sub-Station) (End Naval Academy)	22' I "J" C-C		
				1380	Naval Hospital	X		
			Bodnar Rd (Gov't Rd. G1)	1376		100'	35' I "J" C-Lt 2' Grass Shld. Lt.	
			Guard House (Gov't. Rd)	1365	Boyer Rd		40' CW	
			Perry Circle (Gov't. Rd)	1354			X 32' I "J" C-Rt. 2' Grass Shld. Lt.	
				1353	SL		34' CW	
			Md 435 Annapolis St.	1347			X 32' I "J" C-C	
				1344			X 26' I	
				1334	Begin Naval Academy		2' I Shld. Rt. 2' I Shld. Lt. 26' CW	
				1328	Br # 2071 "J" C-C 4' "J" Side walk Rt. 1914/1987		X	
			College (Draw)	1324	(Draw) Creek		31' I "J" C-C	
				1319				
			NON PRINC. ART.		Sign. - Beg. S.R.C. Maint.	1317	End Naval Academy	X
						1309		
						1295	Begin Naval Academy	Same
			Wagner St. (Mun)	1294				

FAU 72.13

OTHER PRINCIPAL ARTERIAL URBAN  
URBAN  
COLLECTOR  
NON PRINC. ART.

HPMS  
20450000/32B



MUN



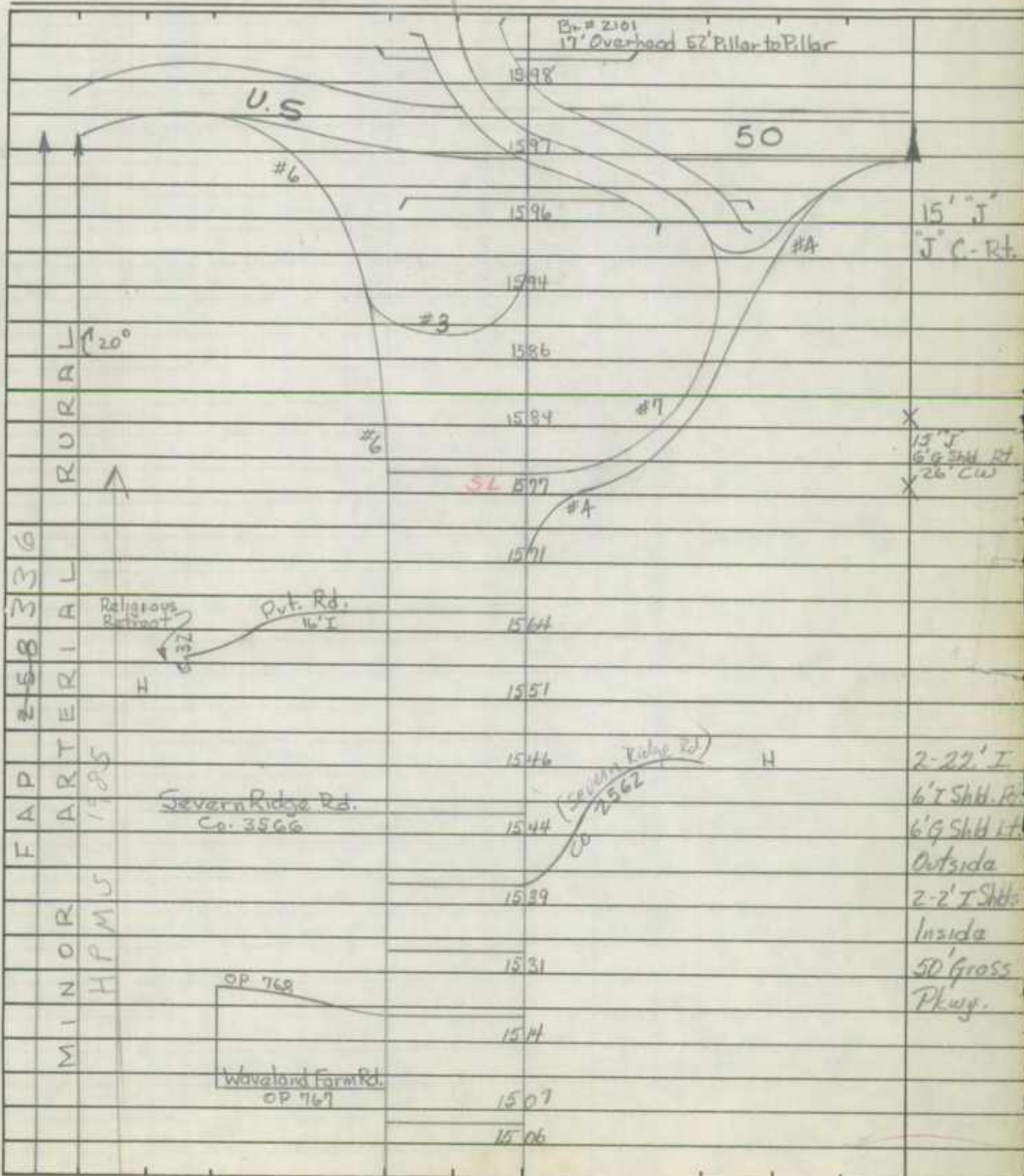
ROAD INVENTORY SHEET

Party Chief T. Landon  
Recorder F. Rhodes  
Helper \_\_\_\_\_

Road No. Md 450  
Road Name Gov. Ritchie Hwy.  
Sheet No. 209 of 1920  
Date 8-23-71  
County Anne Arundel  
State Coordinates 884-422

Map No. 32433

Md 2







ROAD INVENTORY SHEET

Road No. MD. 468  
 Road Name SHADYSIDE RD.  
 Sheet No. 2 OF 12  
 Date 8-31-71  
 County ANNE ARUNDEL

	H	005567	
	H	005565	
CONCRETE	B-GAS & GROCERY	005564	
	B-GAS	005563	B-GAS
		007860	
	3 H	007955	H
15°		007753	
		005544	CHURCH & CEM.
	ELE. SCHOOL	005541	
	H	005537	CHURCH
		005133	15° ↑
	<del>SHADY REST RD.</del>		
	00 3395	004931	3 H
	H	004530	
		004527	SHADY SIDE FIRE Co.
	H	004426	
		AVALON BLVD.	
		004423 Co 3357	
			SAME

CONCRETE

MAJOR

MON

MINOR CONCRETE

ROAD INVENTORY SHEET

Party Chief T. Landon  
 Recorder W. Warfield  
 Helper \_\_\_\_\_

Road No. MD. 468  
 Road Name SHADYSIDE RD  
 Sheet No. 3 of 12  
 Date 8-31-71  
 County ANNE ARUNDEL

			115537	H
COLUMBIA BEACH RD.			1130	
			1148	
			114123	
		H-400'	113921	
			113315	
		H	113012	H
		H	112305	H
PT (25° PC			111901	H
			011698	
			011597	H
			011294	
MAJOR		B-(VAC.)	010991	
		CEDARHURST RD.		
		CO 3396	010890	
		B-TAVERN	010588	
		H	010779	
				WEST RIVER RD.
	X		CO 3355	CO 3355
1/2 K 24				



ROAD INVENTORY SHEET

Road No. MD. 468  
 Road Name SHADY SIDE RD.  
 Sheet No. 4 OF 12  
 Date 8-31-71  
 County ANNE ARUNDEL

DEEP COVE RD.  
 Co. 3412

		222305		
PC		222204	H H-100'	
		224901	CHURCH	
		124597		
		124294	3 H	
	3 H	120789		
		120395		PT A
		119779	H	45° PC
		118971		
		118466		20' I 2-3' E SHD.
	H	DENT RD. CO. 3411 118365	4 H	32' CW X
		117961		
		117557		
35°	H	117052		
PC	H-500	116143		
		115540	H	
				SAME

Collector  
 11/85  
 DATE

ROAD INVENTORY SHEET

Party Chief T. LONDON  
 Recorder W. WARFIELD  
 Helper \_\_\_\_\_

Road No. MD 468  
 Road Name SHADYSIDE RD  
 Sheet No. 5 OF 12  
 Date 8-31-71  
 County ANNE ARUNDEL

		B. HARDWARE	<del>2300</del> 82	
110°			229577	AUTO. GRAVE YARD
		T	229375	
		7H	227860	ELECT. SUBSTATION
		ELECT. SUBSTATION	227557	
KURAL		T	227254	H
110			226749	
		9H	225638	H-600'
		T	224436	H-600'
			224729	H-400'
			223820	H
PT		H	223518	
MASOR		H	222416	
		H	222413	
				3H
45°		H	222507	
			222406	H-700'

ROAD INVENTORY SHEET

Road No. MD. 468  
 Road Name Muddy Creek Rd.  
 Sheet No. 6 of 12  
 Date 8-31-71  
 County ANNE ARUNDEL

CALCULATOR RURAL	HALL (ARAB.)	325741		
	H-300'	325732		
	H-300'	325727	15°↑	
	B-TAVERN	324123		
		322517	B-AUTO. PARTS	
	CO. ROADS DEPT.	322214	B-BARRER	
	HEALTH CENTER	322113		
	16°	332911	H	
		321901	B-GAS	
		321800	B-CERAMICS	
METER FAC 1195 Muddy Creek Rd		231698	CHURCH CHALK POINT RD.	
		231460	3345	
		231214	B-GROCERY 15°↑	
		230991	B-BANK	
		230486	B-ANTIQUES	
	DEALE Churchton Rd.	MD. 256	230284	B-GAS
				SAME

ROAD INVENTORY SHEET

Party Chief T. LONDON  
 Recorder W. WARFIELD  
 Helper \_\_\_\_\_

Road No. MD 468  
 Road Name MUDDY CREEK RD.  
 Sheet No. 7 OF 12  
 Date 8-31-71  
 County ANNE ARUNDEL

			<del>445971</del>	H
			<del>44265</del>	60' EMP. SEWER PFC
			<del>442163</del>	
			<del>447255</del>	SHADY OAK RD. CO 3336
			<del>446245</del>	
			<del>445739</del>	H
			<del>442215</del>	H
			<del>442113</del>	F-700'
			<del>442305</del>	CEP TELEPHONE Co.
			<del>342496</del>	
			<del>342139</del>	SUDLEY RD. CO 3339
			<del>342779</del>	FUT. RD. 00 E 63 E 63
			<del>342771</del>	
			<del>342163</del>	H
			<del>342557</del>	SWAMP CREEK RD. CO 3344
			<del>342052</del>	

45°

Collector

15°

MAJOR

PT

70°

PC

FA 5 11 85

ROAD INVENTORY SHEET

Road No. MD. 468  
 Road Name Muddy Creek Rd.  
 Sheet No. 8 of 12  
 Date 8-31-71  
 County ANNE ARUNDEL

		659406	OP	1037	
12°	H-300'	554597			
RURAL	H-300'	554890			
	H-500'	554760		H	
	H	554665			
COLLECTOR		GRANDELL RD.			
		- 554560	CO	3519	
		554448	CB	L-6'xW-45'xD-4'	PTN
		554244		H-600'	30°
PRC		554436		H	PRC
	H	554678			
50°	F-300'	553719		H	
MAJOR	H-1000'	553012		H	
		554008			
		4299	(Holly Landing Rd)	O.P.	1039
		450082		H-500'	PT
		459375		H	
					30°
					SAME

FAS 1185

ROAD INVENTORY SHEET

Party Chief T. LONDON  
 Recorder W. WARFIELD  
 Helper \_\_\_\_\_

Road No. MD. 468  
 Road Name MUDDY CREEK RD.  
 Sheet No. 9 OF 12  
 Date 8-31-71  
 County ANNE ARUNDEL

			75234	F	
			<del>67789</del>	60"LP	
		H	67981		24'I
			CUMBERSTONE PD.		2-10' E SIDE
			67773 CO 3326		50' CW
					X 2ML
			67769		
			67762	H-400'	
		H	67749		40°
			67740	H-300'	
			67742		
			67738		
			67735	A	
			67734	H-300'	
			67730	HISTORICAL-SIGN	CEM.
					24'I
					2-10' E SIDE
					50' CW
				GALESVILLE RD	
			MD. 8-31-71 REG. 9-1-71	FLY 67728	255
					X
		B-GAS & GROCERY	67727		
		B-BARBER	67726		CEM.
			67725		
			CB L-14'XW-45'XD-4'	15"	
			(3-48" CMP, LEFT-SIDE)		
					SAME

RURAL

FAS

COLLECTOR

MD.

FAS

1185

OWENS HILL RD

10'I

PT

40°

PC

24'I

2-10' E SIDE

50' CW

X

SAME

ROAD INVENTORY SHEET

Road No. MD. 468  
 Road Name Muddy Creek Rd.  
 Sheet No. 10 of 12  
 Date 9-1-71  
 County ANNE ARUNDEL

OLD Muddy Creek Rd.  
 7249  
 76

8702 MD CO.

8868

H-300'

868


867

CB L-16'xW-48'xD-4'

HALL

84431

PT



84121

30°

83719

8312

PC

H

8309

4H

83103

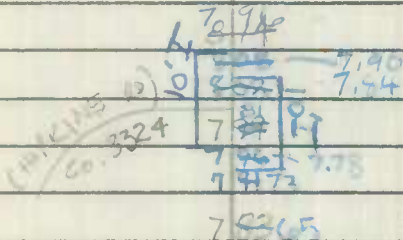
H-100' H

72498

H

7294


H



7365

7745

H-300'



73335

SAME

RURAL

CONDUCTOR

MOTOR

PT 25°

FAS 1185

ROAD INVENTORY SHEET

Party Chief T. LONDON  
 Recorder W. WARFIELD  
 Helper \_\_\_\_\_

Road No. MD. 468  
 Road Name MUNDY CREEK RD.  
 Sheet No. 11 OF 12  
 Date 9-1-71  
 County ANNE ARUNDEL

159		10 22	H
		10 2921	
	H-200'	10 2911	
	H	10 2926	H
	H-400'	9 432	
		9 43	
	F-800'	9 41 MD 468 B	
	H-1/4 C.J.	9 41 73	
		9 41 60	
		9 42 44	
		9 5436	H
	FIDDLERS HILL RD.		WASS RD.
	CO 3320	9 5241	CO 3321
		9 4721	(A)
		9 42 24	
		9 413	H-300'
	H-600'	9 42103	H
45°	H	8 41517	
		8 4139	
	MILL SWAMP RD.		OLD MILL SWAMP RD.
	CO 3322	8 413	CO 3323
	H-500'	8 413	
		8 413	
		8 42 74	

COLLECTOR ROAD

WATER

EAS 1185

OLD MUNDY CREEK RD.  
 SPUR  
 100B  
 X-X









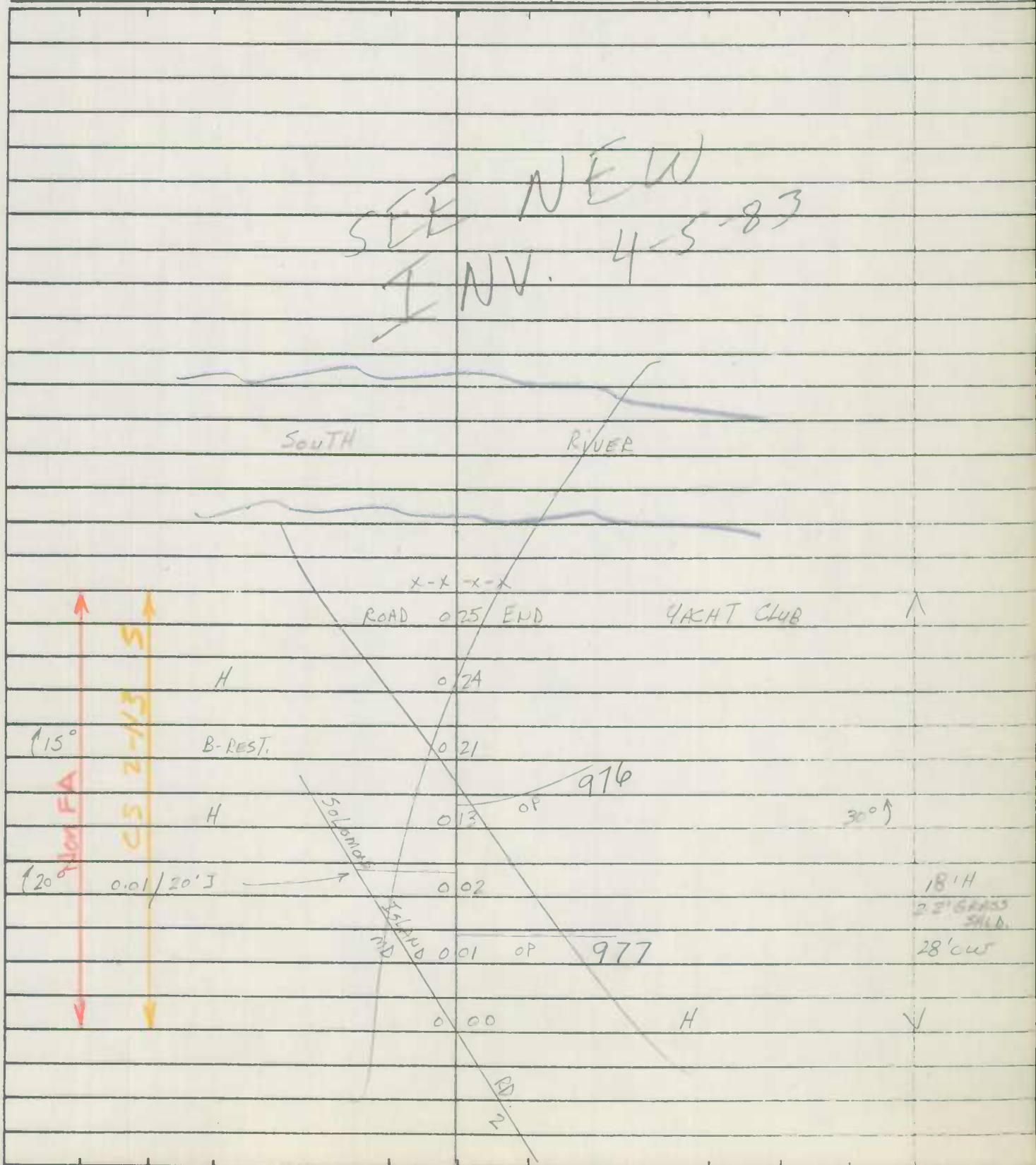
ROAD INVENTORY SHEET

Party Chief T. LONDON  
 Recorder W. WARFIELD  
 Helper \_\_\_\_\_

MAP 33

Road No. MD 553 A  
 Road Name \_\_\_\_\_  
 Sheet No. 1 OF 1  
 Date 8-30-71  
 County ANNE ARUNDEL

926-406









ROAD INVENTORY SHEET

Party Chief T. LONDON  
 Recorder W. WARFIELD  
 Helper \_\_\_\_\_

MAP 33


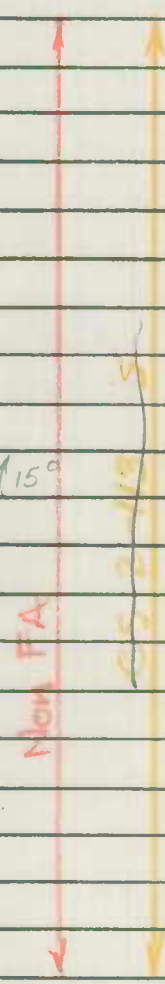
Road No. MD. 553 B  
 Road Name South River Road  
 Sheet No. 1 of 1  
 Date 8-30-71  
 County ANNE ARUNDEL

BB REV.  
 FR. 4-5-73

927-408

Station	Description	Notes	Measurements
027	SOLOMONS ISLAND RD.	MD 027 2	24' I
026	<del>AT GOLF LINK</del>		85° ↑ X 30' I
024	H		
019	B-CONTRACTOR		
016	H		
014	H		
011	<del>MD 553-C</del>	H-500'	24' I 30' CW
009	H		30° ↑ 14' H 2.3' THDS.
003	YACHT CLUB		26' CW
000	B-MARINA		

N ↑







ROAD INVENTORY SHEET

Party Chief T. LONDON  
 Recorder W. WARFIELD  
 Helper \_\_\_\_\_

MAP 28

Road No. MD. 554  
 Road Name FORT MEADE RD.  
 Sheet No. 1 OF 4  
 Date 6-29-71  
 County ANNE ARUNDEL

BB REV  
 FR 4-2-81

E12B

80-2

880-468

			101	PIONEER DR.	
	H		048	Co. 1008	
			042		
			037	CBC L-16'xW-44'x D-8'	
			036		
	H		035	H-(ARAN-)	
			032	PEECE HEIGHTS R.	
				Co. 1010	
			028		
			026		
	H		029	PVT. RD.	
			025	8'E	
			024		60" CMP
			020		
			018		
			011		5 H
			007		
			002		H
			001	SIGN- REG. SRC MAINT.	2ML
			000	JACOBS RD	24' I
				Co. 1013	46' BW
					√2-10 I

PT

40°

3116

PC

FAU

URBAN MINOR ARTERIAL

V

V

GOUT.

PEECE RD.

N/E  
 ↑

ROAD INVENTORY SHEET

Road No. MD. 554  
 Road Name (FORT MEADE RD.)  
 Sheet No. 2 OF 4  
 Date 6-29-71  
 County ANNE ARUNDEL

<p style="writing-mode: vertical-rl; transform: rotate(180deg);">FAS 114</p> <p style="writing-mode: vertical-rl; transform: rotate(180deg);">X X</p> <p style="writing-mode: vertical-rl; transform: rotate(180deg);">296</p> <p style="writing-mode: vertical-rl; transform: rotate(180deg);">FAS 3116</p> <p style="writing-mode: vertical-rl; transform: rotate(180deg);">URBAN MINOR ARTERIAL</p>	130		F (BURNT DRAIN)	
	124			
	104		F	
	103	H	Loring Rd CO. 100 X	PC
	102	H		
	097			
	095		H	
	091		H	
	087			
	083			
	081			
	077	9 H	H	
	072			
	069		3 H	
	067			PT
	062		WATER TANK 20°	
	055			
	051			PC
				SAME

MEADE Village Rd.  
CO. 3649

BIZ  
2nd  
LORING

ROAD INVENTORY SHEET

Party Chief T. LONDON  
 Recorder W. WARFIELD  
 Helper \_\_\_\_\_

Road No. MD. 554  
 Road Name FORT MEADE RD.  
 Sheet No. 3 OF 4  
 Date 6-29-71  
 County ANNE ARUNDEL

		B-SAS	201	
			200	
		H	198	5 H
			193	
			190	PT
		H	186	H
				70°
		H	184	
			178	
			170	
			165	
			156	H
			155	H
		H	153	
			145	H-400'
			133	PT
		4 H		70°

3116

276

PC


FAU

90°

PC

FAU

URBAN MINOR ARTERIAL

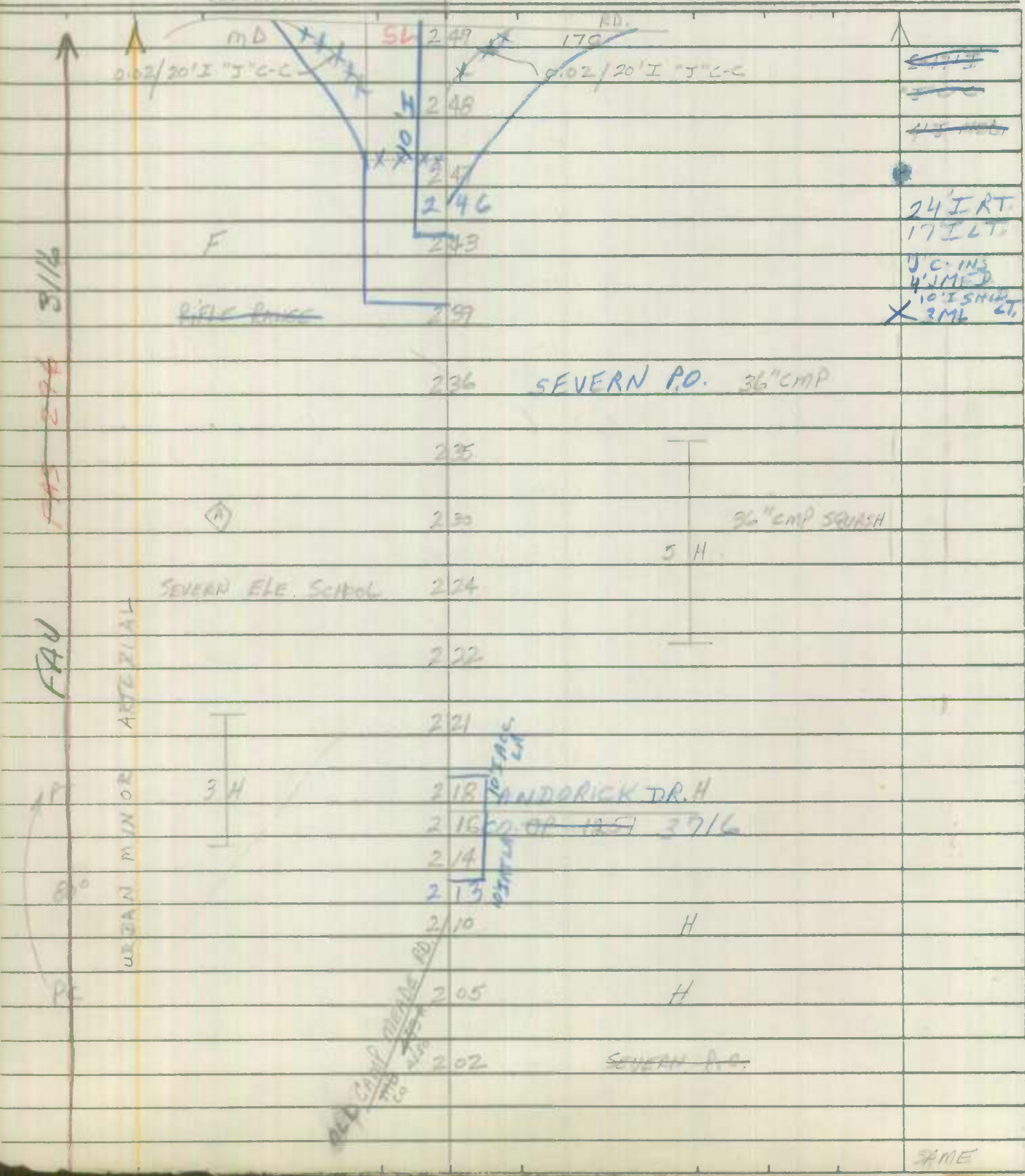


#2075  
 #529 606J  
 27' I 3\"/>

SAME

ROAD INVENTORY SHEET

MD 174  
 PARKWAY AVE  
 CITY ST. 80.175  
 Road No. MD. 554  
 Road Name FORT MEADE RD.  
 Sheet No. 4 OF 4  
 Date 6-29-71  
 County ANNE ARUNDEL



~~24 IRT~~  
~~17 IRT~~  
 24 IRT  
 17 IRT  
 3\"/>

5 1/2

2 2 1/2

FRAU

URBAN MINOR ARTERIAL

3 H

SEVERN P.O.

5 H

H

H

SEVERN P.O.

SEVERN

ROAD INVENTORY SHEET

MAP 29

86-26

B.R. T.M.

Magee Hwy Bridge Rd 1-20-87

Party Chief T. LANDEN  
Recorder W. WARFIELD  
Helper \_\_\_\_\_

Road No. MD 607  
Road Name (HOG NECK RD.)  
Sheet No. 1 OF 3  
Date 6-24-71  
County ANNE ARUNDEL

935-466

		085	H	22'I
		083	H	28' SMD
CREAN		078	MD. SL 177	44' CW
		075		26' 20' SMD
		068		2M6
OTHER PRINC. ART		059		24'I
		054		2-10' SMD
		050		50' CW
		044	SL 100	36" CP X 2M6
		039		2-17'I
		034		"J" C.C
		030		4' S MED
ARTEFACT		027		X
		014		60" CP
		003		PT ^
		000	DR Woods Rd	40°
			499	24'I
			4919	2-10' SMD
				50' CW
				V

ROAD INVENTORY SHEET

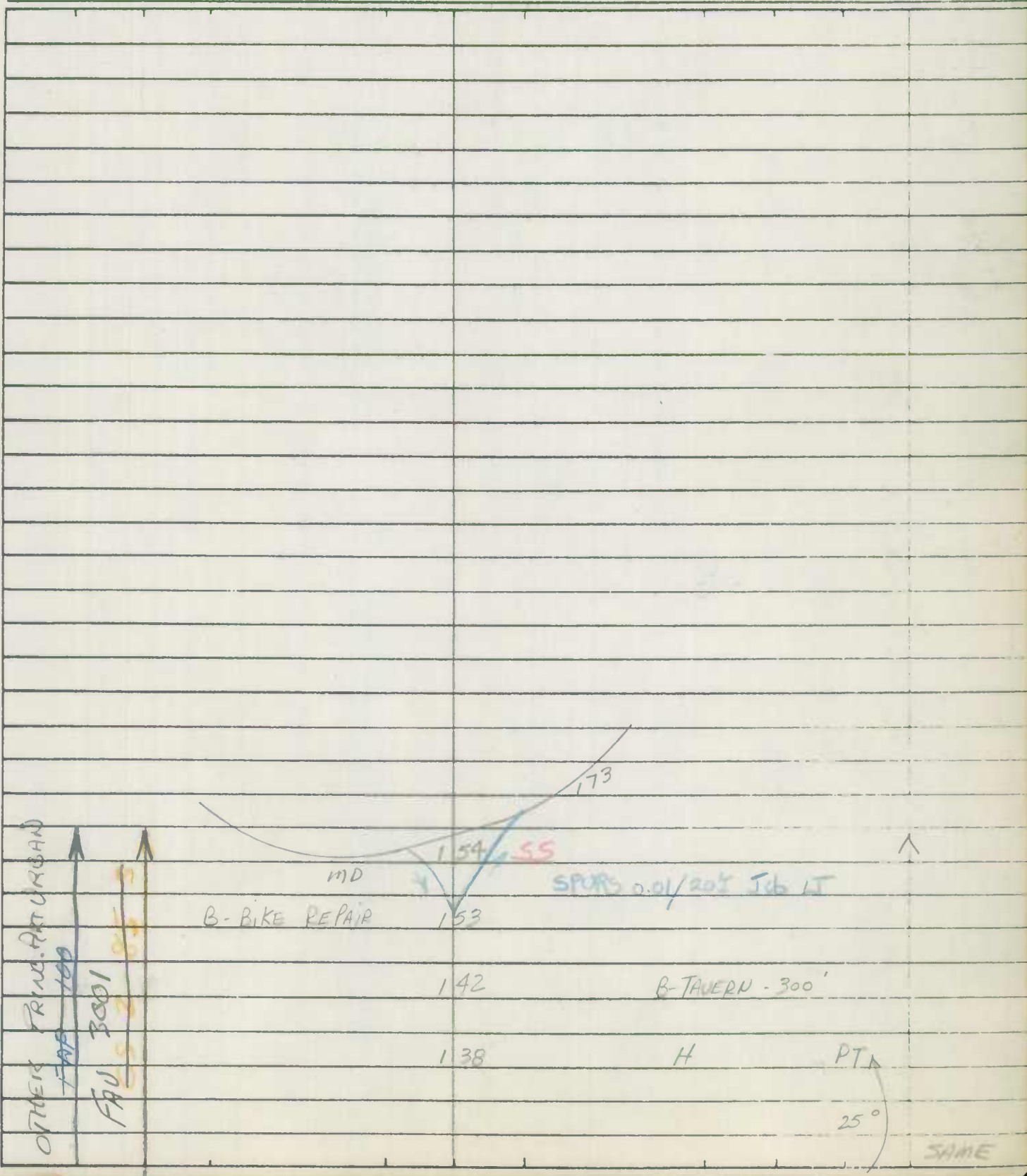
Road No. MD. 607  
 Road Name (HOS NECK RD.)  
 Sheet No. 2 OF 3  
 Date 6-24-71  
 County ANNE ARUNDEL

MAP TO RINGALLA AROUND VRSAN 3001 FAU PC 20° OTHER		ELIZABETH CO		
			187	1860 RD.
		H	133	B-LIQUOR PC
		A-TAVERN & H	129	
			126	
			123	5 H
		5 H	119	
			111	B-Pool Room
			109	
			107	3 H
			TOWER BRIDGE CR. CO (SS-175) 48361 CR.	
			104	
		H	102	
			00	
		H	099	
	H-(VAC.)	097	ALBERTA AVE. CO 1974	
	H-(VAC.)	094	H	
	ELECT. SUBSTATION	092		
		089	BELLE OF SEEBORN AVE. CO 1964	
	H	088		
			SAME	

ROAD INVENTORY SHEET

Party Chief T. LANDON  
 Recorder W. WARFIELD  
 Helper \_\_\_\_\_

Road No. MD 607  
 Road Name (HOG NECK RD.)  
 Sheet No. 3 OF 3  
 Date 6-24-71  
 County ANNE ARUNDEL







BMATS  
FAU-BALTO

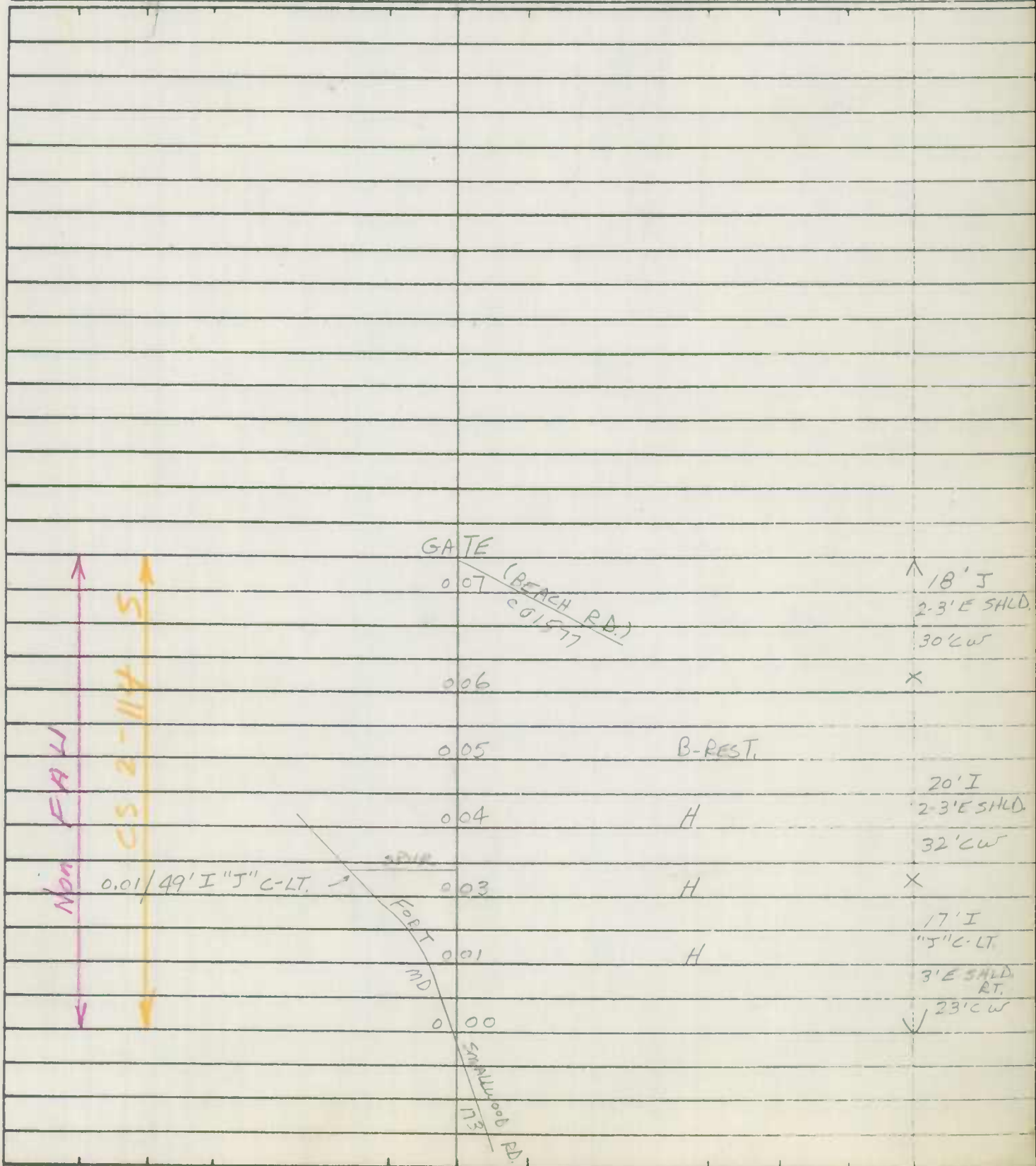
ROAD INVENTORY SHEET

MAP 29

Party Chief T. LANDON  
Recorder W. WARFIELD  
Helper \_\_\_\_\_

Road No. MD 642  
Road Name \_\_\_\_\_  
Sheet No. 1 OF 1  
Date 6-24-71  
County ANNE ARUNDEL

934-485





ROAD INVENTORY SHEET

Party Chief T. LONDON  
Recorder W. WARFIELD  
Helper \_\_\_\_\_

MAP 28  
Road No. MD. 645 B  
Road Name OLD DOBSEY RD.  
Sheet No. 1 OF 1  
Date 6-26-71  
County ANNE ARUNDEL

886-482

		ROAD 012 END		▲
			011	H
			009	H
			MD 645-D	
		002/24' I JST 25'E SHLD.	SPUR 008	
			004	H
			001 O.P. 288	
				21' I JST 23'E SHLD. 33' CW
				X 16' I 2-3'E SHLD 28' CW
		ROAD 000 END		▼
		X-X-X + spur		
		PENN.		
		X-X-CENTRAL R.R.		
		20.4913		

N 80° E  
CS 2-15 5







ROAD INVENTORY SHEET

MAP 33

Party Chief T. LONDON  
 Recorder W. WARFIELD  
 Helper \_\_\_\_\_

Road No. MD. 648 A  
 Road Name BALT. ANNAPOLIS RD. PLVD  
 Sheet No. 1 of 4  
 Date 8-2-71  
 County ANNE ARUNDEL

BB REV.  
 FR. 4-3-81

80-1

947-424

15°	H	039		
			ELMWOOD PD	
		038	CO 2544	
	H	036		H
		034		H
		032	CB L-1.5'xW-25'xD-2'	
	H	031		PT
				70°
	H	025	Homewood PD CO 2546	PRC
40°	H	022		H
PRC	H	016		H
		011		PRC
30°		006		
PC		004	B. SAS & REST.	
		003		22' I
		002	MD 791 202/164 4'I SHADLT.	70° 24' I SHADLT. 36' CW
		000	SL 450	2 ML

CANON FALLS  
 U. ROAD  
 At Home Co. Section 4000

H  
 I  
 I

HOMWOOD PD  
 CO 2546

E  
 ↑



ROAD INVENTORY SHEET

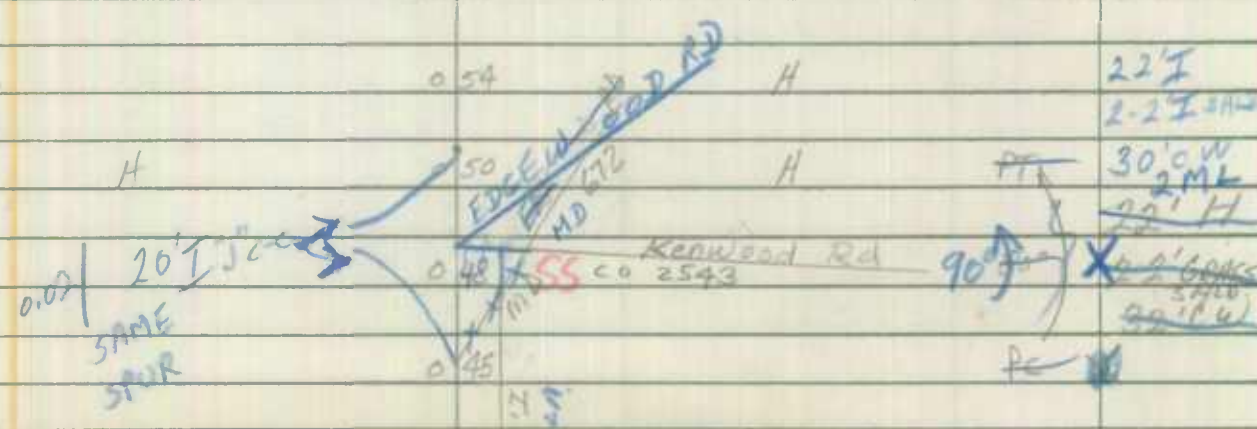
OLD ANNAPOLIS RD.

Road No. MD. 648 A  
 Road Name BALT. ANNAPOLIS RD.  
 Sheet No. 2 OF 4  
 Date 8-2-71  
 County ANNE ARUNDEL

		100	H	
		094		
		090	H	
		088	MD. 179	PRC
		082		60° PC
		080		
		078	CBC 1-1.5'xw-24'xD-1'	
		075	H-400'	
		067	H	
		065	CARVEL DR. CO. 2551	
		063	H	
		057	H	15°
		054	H	22' I 2-2' I SHL
		048	H	30' CW 2 ML 22' H
		045	H	90° PC
				20' I SAME SPUR
				12' H PT
				SAME

RURAL  
 LOCAL  
 OLD ANNAPOLIS RD.  
 URBAN  
 ANNAPOLIS  
 COLLECTION

SHARPE RD ST. MARGARET'S RD  
 CO. 2548



ROAD INVENTORY SHEET

Party Chief T. Landon  
 Recorder W. WARFIELD  
 Helper \_\_\_\_\_

Road No. MD. 648 A  
 Road Name OLD ANNAPOLIS RD.  
 Sheet No. 3 of 4  
 Date 8-2-71  
 County ANNE ARUNDEL

			172	H	
			170	H	
			168		
			165		
	H		163		PC
LOCAL	H. 400'		159		
	H		156	8 H	
	H		148		
	SEVERN RIDGE RD.		147		
	CO 2562				
RURAL	H		144		
PT	H		141		
45°			135	H	
PC			132		
			127	H	
			121		30°
				6 H	
110°			111		

ROAD INVENTORY SHEET

Road No. MD. 648 A  
 Road Name OLD ANNAPOLIS RD.  
 Sheet No. 4 OF 4  
 Date 8-2-71  
 County ANNE ARUNDEL

		MD.	275	2				
			273		0.04 / 14' H "I" C-RT.		80° ↑	
		H	269					
LOCA L		H	264					
		H	261					
			259		CBC L-2'xW-24'xD-2'			
			250				20° ↑	22' H 2-2' GRASS SHED.
			241					32' CW
PT 85°		H	241		H-500'			X
PC			236					
			236		Sturbridge Rd.			20' H
			218				90° ↑	2-5' GRASS SHED.
			<del>215</del>		<del>50</del>			36' CW
			210				70° ↑	
			201					22' H 5-2' SHED.
110°			199		RD.			38' CW
80°			188					
			185					
		H	176		NURSERY			
							80° ↑	
								SAME

MD 648 A

LOCA L  
PT  
PC

PT  
85°  
PC

110°  
80°

PROJ. - 199 - - RD.

ROAD INVENTORY SHEET

MAP 33

Party Chief T. LADDON  
 Recorder W. WARFIELD  
 Helper \_\_\_\_\_

Road No. \_\_\_\_\_  
 Road Name OLD ANNAPOLIS BLVD.  
 Sheet No. 1 OF 13  
 Date 8-3-71  
 County ANNE ARUNDEL

WATERFORD RD.  
 OLD ANNAPOLIS RD.  
 BALT. ANNAPOLIS BLVD.  
 MD. 648 D

TL REVISED  
 F.R. 4/12/76

940-437

	H.	068		
		066	H	PC
		062		H. 400'
		061	H	
115°		055	H	
	GLEN ORAN DR. 052			
	CO. 4067	24-205	048	CBC L-2'xW-26'xD-2'
1PT 25°		045	H	
PC		038		
		034	H	
NON FA	JOYCE		1A.	
	CO	024	2587	
		022		PT A
		014		30° PC
	URBAN LOCAL	011		CBC L-1.5'xW-24'xD-2'
		003		CBC L-5'xW-30'xD-3'
		001		2-3'FSHD 22'HI 32'cur
90°				2ML
		MD	000	SS 2

N  
↑

ROAD INVENTORY SHEET

Road No. MD. 648 D  
 Road Name OLD ANNAPOLIS BLVD.  
 Sheet No. 2 of 13  
 Date 8-3-71  
 County ANNE ARUNDEL

PT 300 PC		147	
		141	
		137	F-500'
		130	H
		123	H-500'
PT 250 PC	URBAN LOCAL	121	H-700'
		114	H
NON FA	URBAN LOCAL	110	
		107	B-BOAT MFG.
		104	H
		101	H
		098	150'
PT 45 PC	URBAN LOCAL	090	
		081	H
		075	H
		071	PT 35
			SAME

G 22-37  
 OLD ANNAPOLIS BLVD.

ROAD INVENTORY SHEET

87-13 88  
1-21-89 TH

Party Chief T. LANDON  
Recorder W. WARFIELD  
Helper \_\_\_\_\_

Road No. MD. 648 D  
Road Name OLD ANNAPOLIS BLVD.  
Sheet No. 3 OF 13  
Date 8-3-71  
County ANNE ARUNDEL

87-13  
see New Inv  
BB/TM  
1-21-88

URBAN COLLECTOR	FAU 3101	H	236	HOYLE		
			235	LA.		
			232	OP 2254		
			230			
		3 H	224			3 H
			221			
			215	JONES STATION RD		
			214	Co 2334		
		A.A. Co. HISTORICAL SOCIETY	197			
		X X	19293	0.01/20' J	PTA	24' I
			187			22' I
			186			55° X
			182			PC
			176	0.01/20' J 10'6" WLD. LT. H 3'8" SLD. RT.		
			171			H
FA	164			PT		
URBAN LOCAL	158			35°		
NO N	154			PC		

SAFE

ROAD INVENTORY SHEET ENVIRONMENTAL

Road No. MD. 648 D  
 Road Name OLD ANNAPOLIS BLVD.  
 Sheet No. 4 OF 13  
 Date 8-3-71  
 County ANNE ARUNDEL

Stationing	Notes	Address	Other
3101	4 H		
	302		
	296		3 H
	294		
	BALDY AVE.		
	292	O.P. 656	
	H	286	
		281	
		275	H-500'
	3 H	271	B-TAVERN
		269	H
		267	H
		263	
	6 H	258	6 APTS.
		252	
	B-REST.	247	7 H
	B-GROCERY	245	
	H	244	

*See New Inv. 8-7-71*

*CHURCH*

*3101*

*PT  
25 P  
PC*

*FAU*

*WARREN*

SAME

ROAD INVENTORY SHEET BALT. ANNAPOLIS BLVD.

Party Chief T. LANDON  
 Recorder W. WARFIELD  
 Helper \_\_\_\_\_

Road No. MD. 645 D  
 Road Name OLD ANNAPOLIS BLVD.  
 Sheet No. 5 of 13  
 Date 8-3-71  
 County ANNE ARUNDEL

See next sheet  
 27-13  
 12.18  
 BB/110

		4-B	361	B.WAC. I		
1 PT (20°)	BALT. ANNAPOLIS BLVD. 3100'		359	B. OFFICES	2 ML	
PC			354 Co.	2322	26' I 2' E SHLD. 3' E SHLD. LT.	
				351	CHURCH	38' CW 37' I
				350		1" I" C-RT.
				348	4. M. C. A. CYPRESS CREEK RD.	2' E SHLD. 42' CW
				345	Co 2333	X 2 ML
				342		
				339	3 H	
				338	B. REST. & BAR BRANDYWINE AVE OF A 4559 12-78	2-5' E SHLD. 40' CW
1 PT (30°)			H-300'	324		X 2 ML
PC		H-500' PUBLIC HEALTH CENTER	322			
			316			
			310	6 H		
		ROUND BAY RD. Co 2238	306	H	20°	

SAME



ROAD INVENTORY SHEET

Road No. MD. 649 D  
 Road Name BALT. ANNAPOLIS RD.  
 Sheet No. 6 of 13  
 Date 8-3-71  
 County ANNE ARUNDEL

			412		X	
			MARBY RD.			
			Co 2211	410		
COLLECTOR	3101	4 H		406		
				401	SEVERNA PARK P.O.	40' I
				399	H	"J" C-C
				397		X 2 ML
FAU	3101	6 H	ADMIRAL PD.	395	2-324-0	
			Co 2214	397	30' I	
				392	<del>2-324-0</del>	
			ADMIRAL PD.	387	2-324-0, 40' C-C	
FAU	3101	7 H	Co 2214	386	X 2 ML	
				384	30' I	
				377	"J" C-C, 3' F, 30' S.D. LT., 35' C-C	
				374	X 2 ML	
URBAN	3101	14 B		372	ENT. SADDLE 13' CENTER	
				364	PT 25° 30' S.D. LT., 40' C-C	
				RIGGS AVE	363	X 2 ML
				McKINSEY RD.	363	X
			Co 2231	Co 2272		

SINE

ROAD INVENTORY SHEET

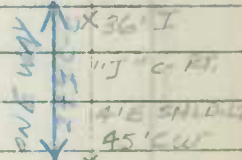

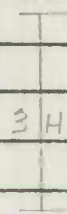
OLD ANNAPOLIS RD.

Party Chief T. Landon  
 Recorder W. WARFIELD  
 Helper \_\_\_\_\_

Road No. MD. 648 D  
 Road Name PALT. ANNAPOLIS AVE.  
 Sheet No. 7 of 13  
 Date 8-3-71  
 County ANNE ARUNDEL

PT		474		24' I
(50'				2-31' SMD
PC		468	CB L-4'xW-30'xD-2'	36' CW
		461	CEM.	X
		458	HALL	15°
		456	HALL	
		455	CHURCH	
		(Jennings Ln)		
		O.P. 648	453	
		H	452 JAMAR CO 5006	
			446	
			438	25°
			433	
		432	CBC L-1.5'xW-25'xD-1'	
		431	H	24' I
				2-4' SMD
		428	B-LIQUOR	38' CW
				2 ML
		427	ARUNDEL BEACH RD.	X 36' I
			Co 2321	"J" C-RT
				41' SMD
				45' CW
		420		X 28' I
				12' SMD
				"J" C-LT
				31' SMD
		414	B-REST.	46' CW
			B-GAS	2 ML

ARTERIAL  
 FAU 3101  
 OLD ANNAPOLIS RD.  
 ANNAPOLIS



JAPAN  
 CONCRETE

ROAD INVENTORY SHEET

Road No. MD. 648 D  
 Road Name OLD ANNAPOLIS RD.  
 Sheet No. 8 OF 13  
 Date 8-3-71  
 County ANNE ARUNDEL

PRE  B10V  FAU  FAU	H	532	PRC	24 I
		529	36" CMP 50°	22 H F
		524	H	2-3' GRASS SHLD.
	4 H		LWR. MASOTHY BEACH RD.	34' CW
		518 TL	Co 2131	2 ML
		516		X
			DENNIS RD.	
		514	Co 2147	
		511		H-300'
	5 H	505		
		501		3 H
			HILLS - RD	
		500	Co 2146	
	H	497	WILLETT CT Co (85-8) 4880	
		496	OREN RD. OP 646	
H	494			
F-800'	491		H	
H	484			
	480	WINDMILLS RD. PENNYWOOD DR. OP 647 Co 3667	Co 2131	
			SAME	

ROAD INVENTORY SHEET

Party Chief T. LANDON  
 Recorder W. WARFIELD  
 Helper \_\_\_\_\_

Road No. MD. 648 D  
 Road Name OLD ANNAPOLIS RD.  
 Sheet No. 9 of 13  
 Date 8-3-71  
 County ANNE ARUNDEL

(255)  
 RB/AL  
 2-27-86

		H	588	
		B-GAS & GROCERY	586	
ARTERIA CESAR		<del>EARLEIGH HEIGHTS RD.</del>	<del>585</del>	
		Co 2099 4303	585	H
		B-HARDWARE	584	H
	3101			MASOTHY BRIDGE RD.
			579	Co 2041 2001
		H	577	
				PERTCH RD.
			571	Co 2130
		H-500'	569	
		H	566	
		[72-230] McQUAY RD.		
		Co 3625 DP 607	564	
				RIVERDALE RD.
			562	Co 2126
MINOR FAV		H	557	
		H	552	H
		H	547	
		F-500'	542	
				<u>LAGUNA CIR</u>
			537	Co 4130
PT 40°				

ROAD INVENTORY SHEET

Road No. MD. 648 D  
 Road Name OLD ANNAPOLIS RD.  
 Sheet No. 10 OF 13  
 Date 8-3-71  
 County ANNE ARUNDEL

URBAN	B101		648	H																																																																																																																																																																																																																																																																																																																																																																																					
			646	H																																																																																																																																																																																																																																																																																																																																																																																					
			638	H-400'																																																																																																																																																																																																																																																																																																																																																																																					
			636	H																																																																																																																																																																																																																																																																																																																																																																																					
			634	H																																																																																																																																																																																																																																																																																																																																																																																					
			P-TAKEUP	632																																																																																																																																																																																																																																																																																																																																																																																					
			H-600'	630																																																																																																																																																																																																																																																																																																																																																																																					
			H	628	B-REAL ESTATE																																																																																																																																																																																																																																																																																																																																																																																				
			626	627	628	629	630	631	632	633	634	635	636	637	638	639	640	641	642	643	644	645	646	647	648	649	650	651	652	653	654	655	656	657	658	659	660	661	662	663	664	665	666	667	668	669	670	671	672	673	674	675	676	677	678	679	680	681	682	683	684	685	686	687	688	689	690	691	692	693	694	695	696	697	698	699	700	701	702	703	704	705	706	707	708	709	710	711	712	713	714	715	716	717	718	719	720	721	722	723	724	725	726	727	728	729	730	731	732	733	734	735	736	737	738	739	740	741	742	743	744	745	746	747	748	749	750	751	752	753	754	755	756	757	758	759	760	761	762	763	764	765	766	767	768	769	770	771	772	773	774	775	776	777	778	779	780	781	782	783	784	785	786	787	788	789	790	791	792	793	794	795	796	797	798	799	800	801	802	803	804	805	806	807	808	809	810	811	812	813	814	815	816	817	818	819	820	821	822	823	824	825	826	827	828	829	830	831	832	833	834	835	836	837	838	839	840	841	842	843	844	845	846	847	848	849	850	851	852	853	854	855	856	857	858	859	860	861	862	863	864	865	866	867	868	869	870	871	872	873	874	875	876	877	878	879	880	881	882	883	884	885	886	887	888	889	890	891	892	893	894	895	896	897	898	899	900	901	902	903	904	905	906	907	908	909	910	911	912	913	914	915	916	917	918	919	920	921	922	923	924	925	926	927	928	929	930	931	932	933	934	935	936	937	938	939	940	941	942	943	944	945	946	947	948	949	950	951	952	953	954	955	956	957	958	959	960	961	962	963	964	965	966	967	968	969	970	971	972	973	974	975	976	977	978	979	980	981	982	983	984	985	986	987	988	989	990	991	992	993	994	995	996	997	998	999	1000
		ARTERIAL	B101		626																																																																																																																																																																																																																																																																																																																																																																																				
	627																																																																																																																																																																																																																																																																																																																																																																																								
MINOR	FAU		628																																																																																																																																																																																																																																																																																																																																																																																						
			629																																																																																																																																																																																																																																																																																																																																																																																						
NEW FA	FAU		605																																																																																																																																																																																																																																																																																																																																																																																						
			603																																																																																																																																																																																																																																																																																																																																																																																						
			600																																																																																																																																																																																																																																																																																																																																																																																						
			594																																																																																																																																																																																																																																																																																																																																																																																						

~~WILSON RD~~  
 HILLS RD  
 CO. 2105

Earleigh Hgts 591 2099  
 1-2'x10-24'x10-3'

AME

ROAD INVENTORY SHEET

WATERFORD RD.

Party Chief T. LONDON  
 Recorder W. WARFIELD  
 Helper \_\_\_\_\_

Road No. MD. 648 D  
 Road Name OLD ANNAPOLIS RD.  
 Sheet No. 11 OF 13  
 Date 8-3-71  
 County ANNE ARUNDEL

Urban Arterial Major 3101 WATERFORD RD 300 300 300	H	705		
	H	698	MD.	24' I 22' H
		695	915	2-8' P SKD 44' Ew
		693	SS	* 2ML
	H-300'	691		
	H	689		
		685	old mill RD. Co 2057	
		684	CBC L-16' x W-24' x D-8'	
		675	B-SNACK BAR	
		673	LAKE WATERFORD PARK	20° ↑
		669	DRUID HILL AVE. Co 3623-601	[72-232]
		663	◇ A	
		657		
		654		3H
		651	PASADENA RD. Co 2069 SL MD. 649	
	650			
	7H			

SAME

ROAD INVENTORY SHEET

Road No. MD. 648 D  
 Road Name WATERFORD RD  
 Sheet No. 12 OF 13  
 Date 8-3-71  
 County ANNE ARUNDEL

			765			
						24' I
		B. TAVERN	763			22' H 2.5' E SHLD
			761			38' CW
			750			2 ML *
			742			
			737		H-400'	
			736			
			734			
		MD.	732		188' OVERALL West Bound	
			731			
		East Bound	730			
			728		177' OVERALL BOTH-30' I "I" C-C (1970) " -2.5' SIDEWALKS	
		H	727		H-500'	
			723			
		H	714			24' I 2-10' S SHLD 50' CW
		H	711		12 H	* 2 ML

ARTERIAL / RURAL  
 3101

500  
 550

MAJOR  
 FAU

CO 4710  
 ST. 602  
 (PINWOOD DR)

#2105

#2104







ROAD INVENTORY SHEET

MAP 29, 28, 22

Party Chief T. Landon  
Recorder W. Winfield  
Helper \_\_\_\_\_

Road No. MD 648 E  
Road Name OLD ANNAPOLIS RD.  
Sheet No. 1 of 14  
Date 8-4-71  
County ANNE ARUNDEL

Revised  
3-4-74  
WJ  
OF

OLD ANNAPOLIS RD.  
GALT, ANNAPOLIS BLVD.  
MD 648 E

87-16 RB  
1-27-70 PM

918-474 101 R+6 T 11

URBAN 3905	FAU	PHYLIS DR	073	CO. 1537	24" I, 2 5/8" shlds, 40' EW marked center line	34'-7" ↓	X	2-12' I 12' PT. med 6' 5" I 12' I 4th	
		SOUTHBRIDGE DR	057	CO. 1533				X	2-12' I 10' I 4th
		FAUWOOD AVE	053						2-12' I 10' I 4th
		OP 425							
		SHARPIET DR	040	CO 1531				X	
URBAN 3905	FAU	B-LUMBER	032						
		CASTLE HARBOUR WAY	026	CO 1522					
		ENT to condos	021						
		CASTLE HARBOUR WAY	018						
		ENT to condos	013						
		ENT. SHOPPING CENTER	011						
		ENT. (SUN VALLEY) SHOPPING CENTER	009						
		B-PRODUCE	007						
		B-DONUTS	000						
			RD. 177						

N ↑

54  
RD. 177  
JUNIPER HOLE RD  
CO 1513

24" I  
24" I  
PT. 3" C-PT  
6" E  
55' EW

ROAD INVENTORY SHEET

Road No. MD. 648 E  
 Road Name OLD ANNAPOLIS RD.  
 Sheet No. 2 OF 14  
 Date 8-4-71  
 County ANNE ARUNDEL

Major Arterial Vacant  
 FAU

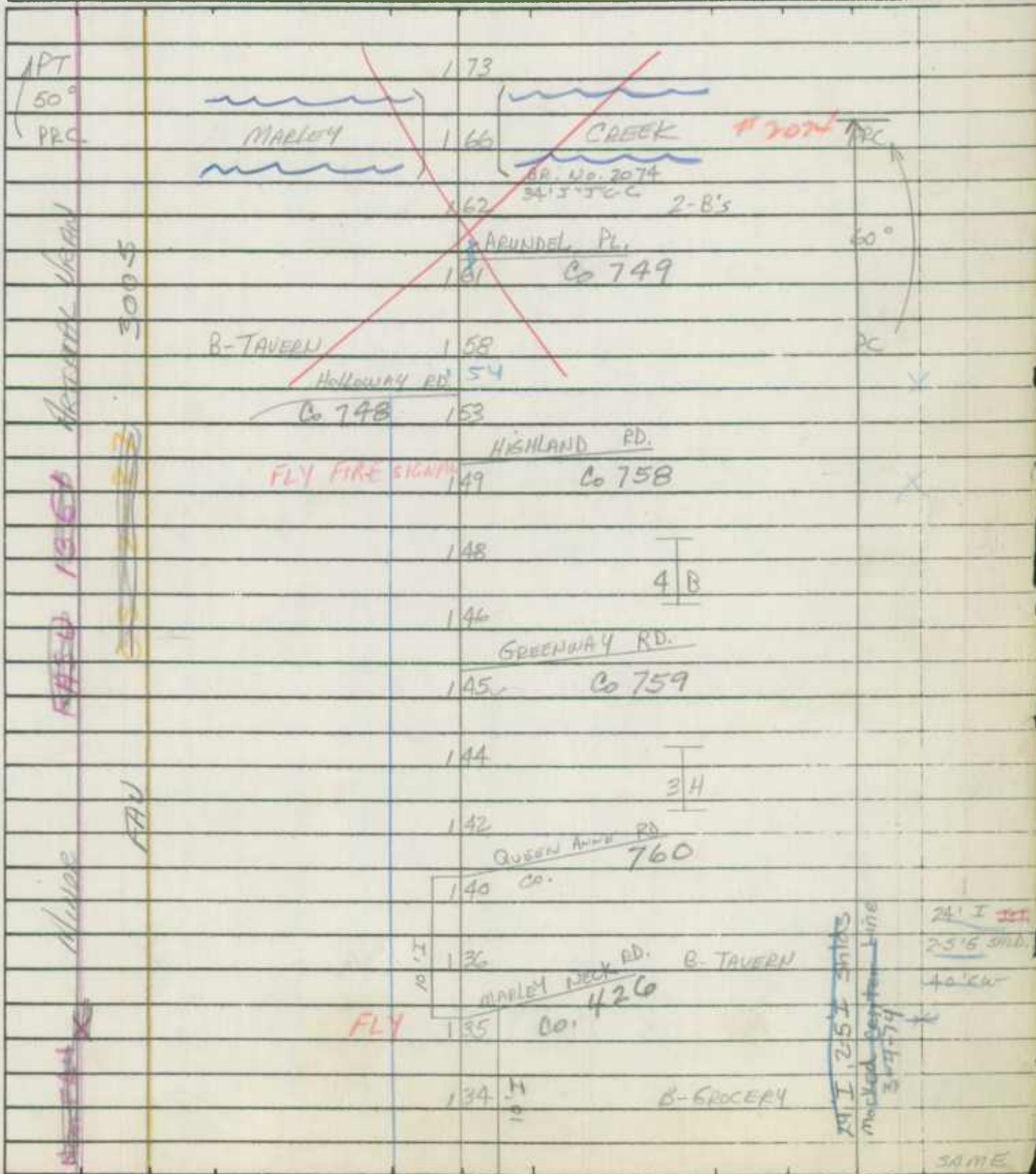
2005  
 24" I, 2.5' III Shd's  
 24" I, 2.5' III Shd's

		F.			
		101			
ENT. SCHOOL		132	B-GAS		15' I
		130			
MAPLEY JR. HIGH		126	Co. 781		
		125	B-GAS		2-12 I JCLT 12' 2 PT MED
EXIT SCHOOL		122			
			STATION RD.		2-12 I
MAPLEY Co		116	SL 780		X 12 I PT MED JCL-L
			74 DINGS AVE. MARIENNA RD		
Co. 779		107	SL Co 770 CO 1237		X
		106	B-GENERY		12 5' IV 15' I R 12' 2 PT MED JCL
		105	B-PEST.		X 25' I-III- 25' VACUA
B-(VAC.)		103			
			RD.		
SUMAS Co 778		100			X
B-(VAC.)		098			
			BERTRAM DR.		
		096	Co 773		
SCOTT AVE Co 777		094			24' I 26' I 2 ML
		089	Co 774		
HENSON RD Co. 775		085 083	CLARA CT. Co. 4338		X 22' I 25' I-III- 39' VAC
-I-		077	-I-		

ROAD INVENTORY SHEET

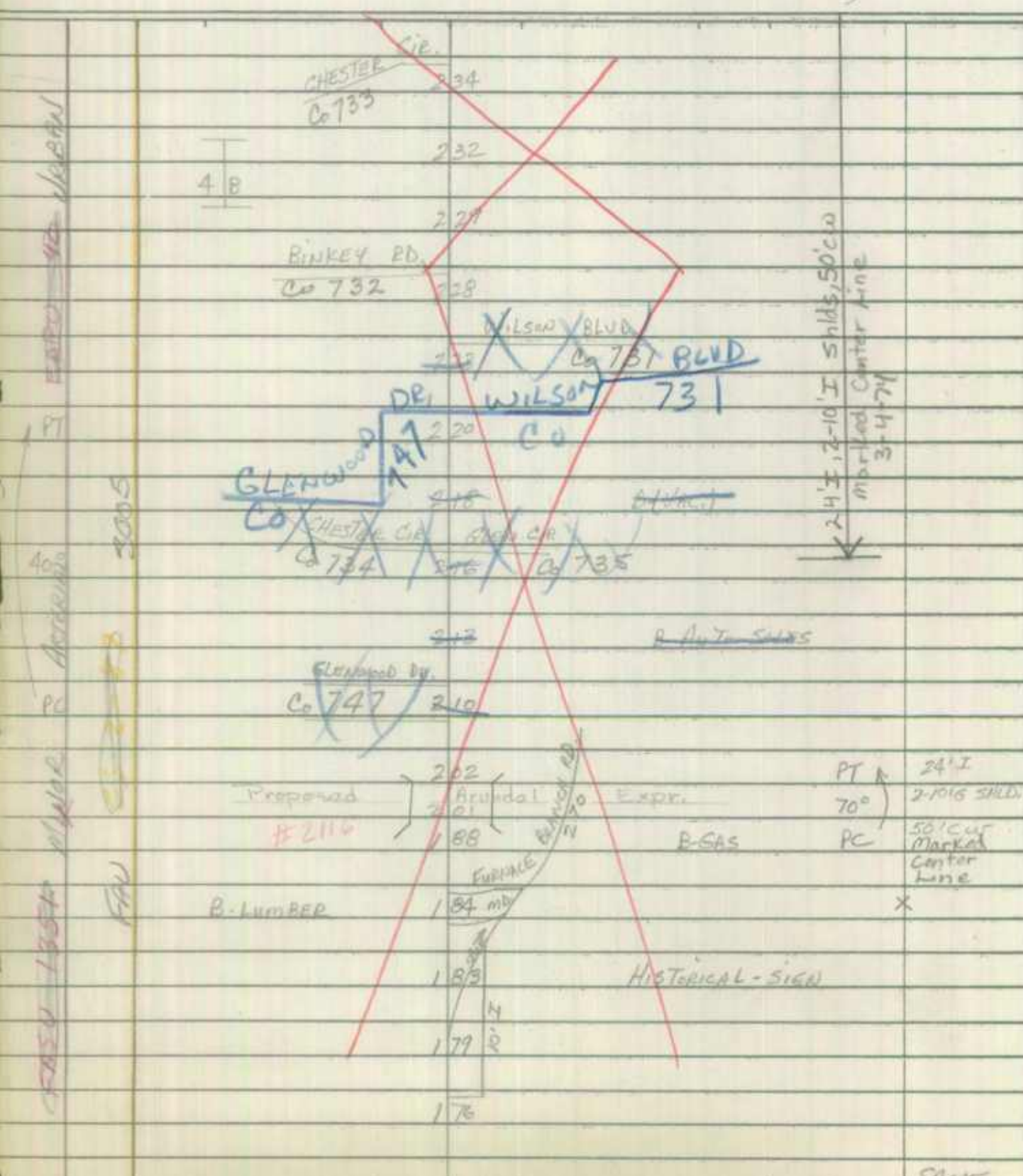
Party Chief T. LONDON  
Recorder W. WARFIELD  
Helper \_\_\_\_\_

Road No. MD. 648 E  
Road Name OLD ANNAPOLIS RD  
Sheet No. 3 OF 14  
Date 8-4-71  
County ANNE ARUNDEL



ROAD INVENTORY SHEET

Road No. MD. 648 E  
 Road Name OLD ANNAPOLIS RD.  
 Sheet No. 4 OF 14  
 Date 8-4-71  
 County ANNE ARUNDEL



PT A 24' I  
 70° 2-1016 SHLD.  
 PC 50' CUR  
 Marked  
 Center  
 Line

SAME

ROAD INVENTORY SHEET

Party Chief W. BURTON

Recorder E. DAVIS

Helper \_\_\_\_\_

Road No. Md 648 E

Road Name OLD ANNAPOLIS RD

Sheet No. \_\_\_\_\_

Date 7-7-76

County ANNE ARUNDEL - DIST. 1

State Coordinates \_\_\_\_\_

Map No. M28

				3 ml
				26' I Lt.
				26' I Rt.
				58' C-C
				12' I Med
				X 26' J Lt.
		169		26' J Rt.
	MARLEY	168	CREEK #2074	12' J Poin
				Med.
		166	1975	X 58' C-C
				3 ml
		159		
	B-Bar	157		
				2-26'
				6' I Poin
				MEG
				58' C-C
				3 ml
				X
		154		44'
				"J" C-C
				3 ml
	HOLLAWAY RD			X
	Co 748	153		



ROAD INVENTORY SHEET

Road No. \_\_\_\_\_  
 Road Name \_\_\_\_\_  
 Sheet No. \_\_\_\_\_  
 Date \_\_\_\_\_  
 County \_\_\_\_\_  
 State Coordinates \_\_\_\_\_

Ramp from Md. 10

2-4  
Ramp to Md. 10

186 70°

180 PC

178 21' I c-c / 0.02

Md 648 G

SL

177 Md 270

(Future Branch Rd)

176 22' I c-c / 0.02

12' I

174

173

4 mL  
26' I Lt.

26' I Rt.

10' F Shld.  
Lt & Rt.

16' Raised  
Grass Med.

\* 1" CURBS  
INS.

26' I Lt.

26' I Rt.

4' Raised Gr  
Med.

2-10' FSHLD

4 mL

\* 1" CURBS  
INS.

\* 26' I Lt

26' I Rt.

3' J Med.

10' F Shld Lt

1' Curb Rt.

4 mL

\* 26' I Lt

26' I Rt.

4 ML

\* 12" J Med

26' I Lt

26' I Rt.

12" J Med

J c-c

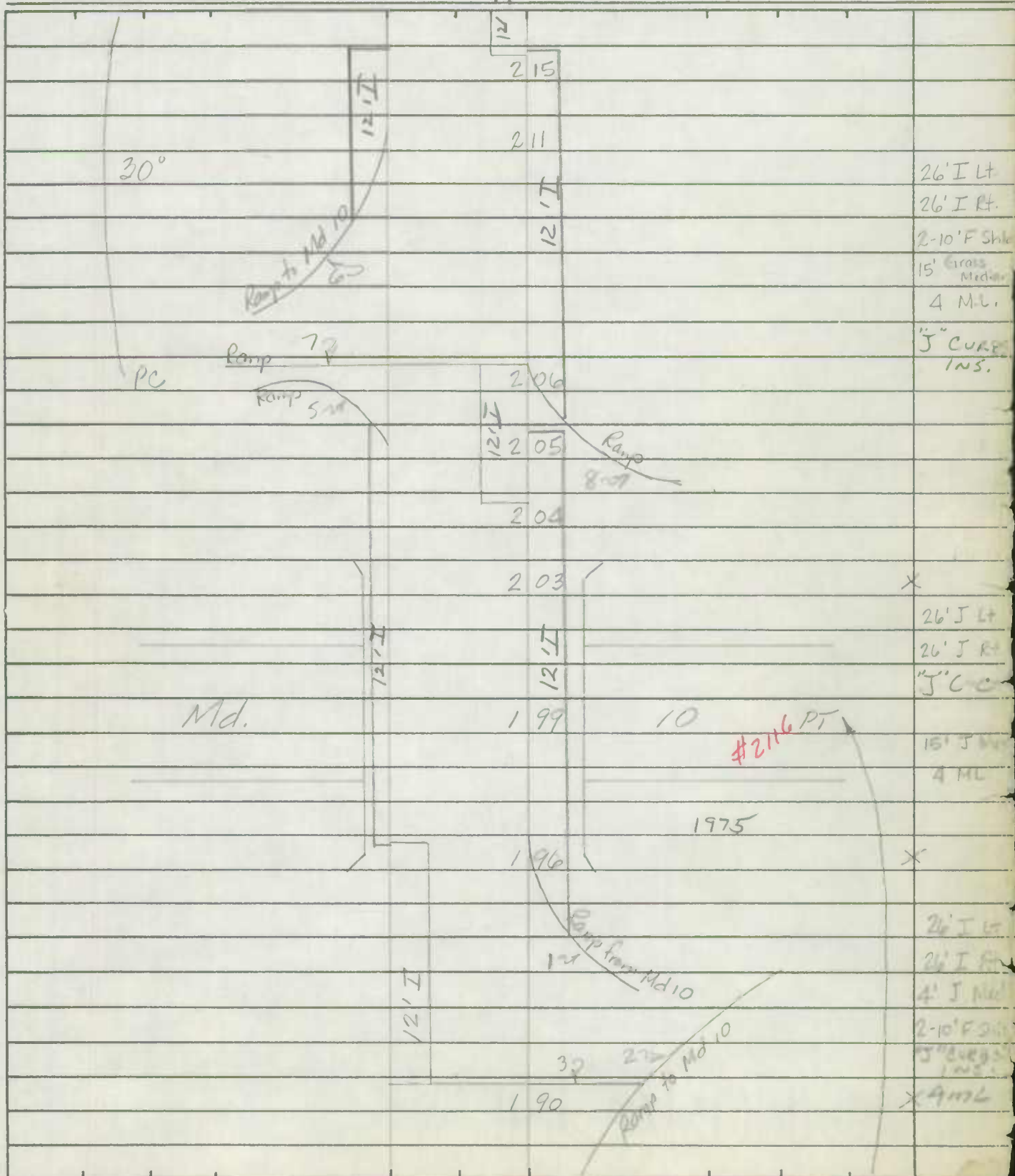
\* 3 mL

ROAD INVENTORY SHEET

Party Chief \_\_\_\_\_  
Recorder \_\_\_\_\_  
Helper \_\_\_\_\_

Road No. MD 648 E  
Road Name \_\_\_\_\_  
Sheet No. \_\_\_\_\_  
Date \_\_\_\_\_  
County \_\_\_\_\_  
State Coordinates \_\_\_\_\_

Map No. \_\_\_\_\_





SHA 51.3-8  
11-15-72

ROAD INVENTORY SHEET

Road No. \_\_\_\_\_  
Road Name \_\_\_\_\_  
Sheet No. \_\_\_\_\_  
Date \_\_\_\_\_  
County \_\_\_\_\_  
State Coordinates \_\_\_\_\_


~~Alaska Co.~~  
C.R.  
733 234



24' I  
2-10' ISlot  
50' CW

BINKEY RD  
Co 732

226 X



12' PRINTED  
M.R.D.  
26' I Lt.  
26' I Rt.  
64' c-c  
4 M.L.

222



Glenwood DR  
Co 747

WILSON BLVD.  
Co 731

219 X



5amL

ROAD INVENTORY SHEET

Party Chief T. LONDON  
 Recorder W. WARFIELD  
 Helper \_\_\_\_\_

Road No. MD. 648 E  
 Road Name OLD ANNAPOLIS RD.  
 Sheet No. 5 OF 14  
 Date 8-4-71  
 County ANNE ARUNDEL

			299	SRC TRAFFIC SIGNAL SECTION	41' I
		(Q ST.)			"IC-RT
		Co. 671	298		"IC-LT
		KUETHE RD.			
		Co	281	670	X
		ENT. SCHOOL	277		
		GLEN BURNIE SR. HIGH	273		
		EXIT SCHOOL	270		
				GLEN RD.	
		O.P. 221	267	Co 667	41' I
			251		"I-C-C
			248	B-GARAGE	X
		AMBERLY RD.			
		Co. 706	246		
				HARDING RD.	
		SL	245	Co 728	
			244		
		ENT. SHOPPING CENTER	241		
		ENT. GLEN PLAZA	237		
			236		
			235	GLEN OAK RD.	
				CO OF 223 & 269	


ARBERLY VRAIN

3005

~~ARBERLY~~

MUD

EAD

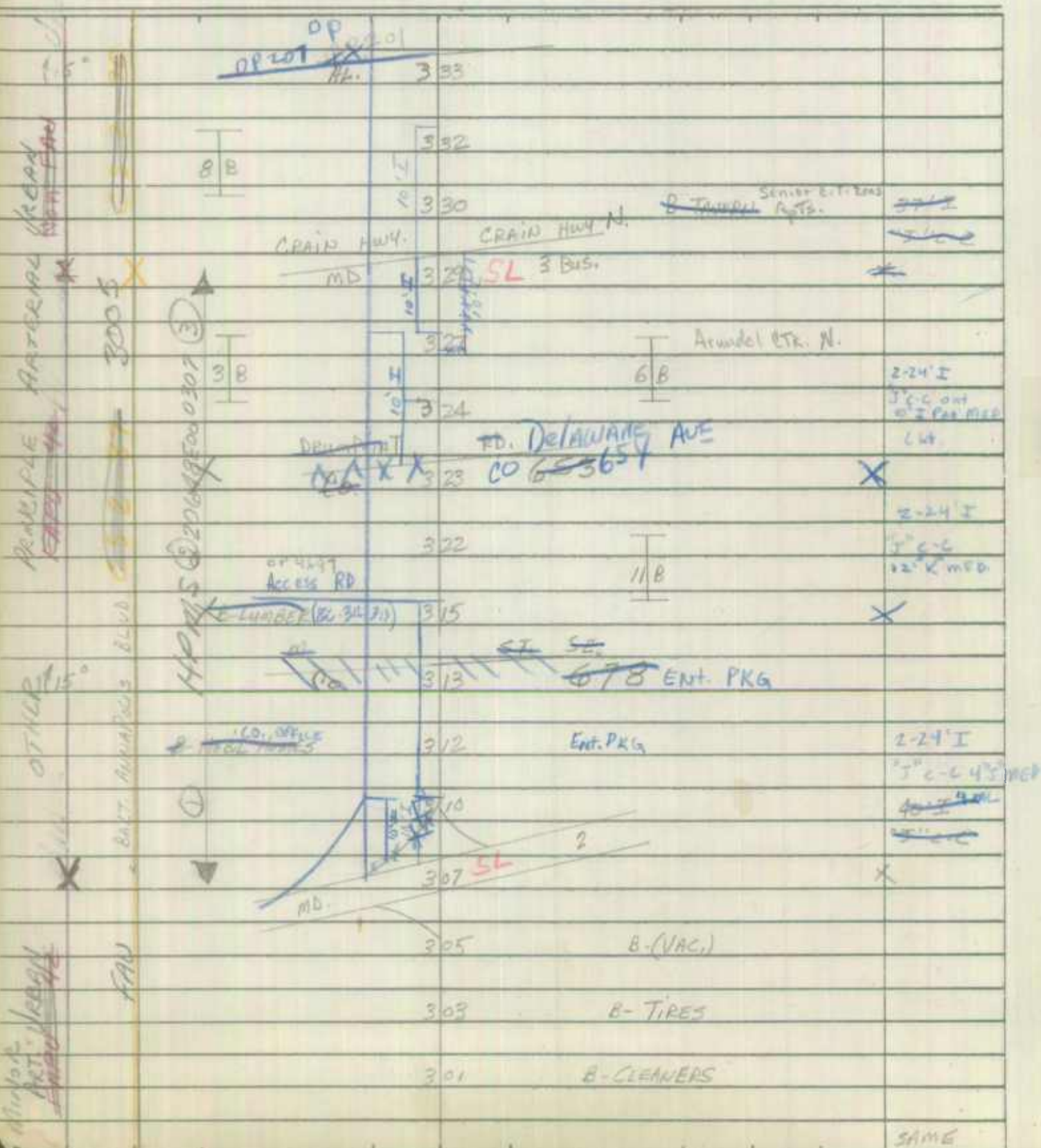


ROAD INVENTORY SHEET

BALT. ANNAPOLIS BLVD

Road No. MD. 648 E  
 Road Name OLD ANNAPOLIS RD.  
 Sheet No. 6 OF 14  
 Date 8-4-71  
 County ANNE ARUNDEL

Revised  
 WD-LC  
 2-14-80



PRINCIPLE ARTERIAL  
 OTHER  
 FAN

SAME

ROAD INVENTORY SHEET

Party Chief T. LANDON  
 Recorder W. WARFIELD  
 Helper \_\_\_\_\_

Road No. MD. 648 E  
 Road Name BALT ANNAPOLIS BLVD.  
 Sheet No. 7 OF 14  
 Date 8-4-71  
 County ANNE ARUNDEL

* 3		DOSEY RD.		RD		
		MD. 176	381	SL Co 3616	[72-144] 45' I	
HITCHING POST	300 S		378	B-GAS	40' I	
			375		X 25' I	
			374		5' I SW	
			372	CBC 1-10' x W-47' x D-5'	10' E SW	
HITCHING POST	300 S		371		44' I	
			366		24' E SW	
			363	A.A. Co. PUBLIC WORKS	56' E SW	
HITCHING POST	300 S		Co LINDEN LA. NW	651		
			Co CHESTNUT LA.	357		
NON-FARM	FAN		B. OFFICES	355		
			Co MAPLE LA. NW	352	649	
OTHER	FAN		HALL	347		
			CHURCH	344	B. REAL ESTATE	
			Co OAK LA. NW	343	647	37' I
				341		5' C-L
			338	5' B	X	
			335			
					SAMES	

ROAD INVENTORY SHEET ~~EMERGENCY~~

Road No. MD. 648 E  
 Road Name BALT. ANNAPOLIS BLVD  
 Sheet No. 8 OF 14  
 Date 8-4-71  
 County ANNE ARUNDEL

15' 10" PL  
 10' 15" PL  
 OTHER  
 AVN 3005  
 700  
 15' 10" PL  
 10' 15" PL  
 OTHER  
 AVN 3005  
 700

B-MFG. Co.	447	B-GAS	* 2-25' I
	445		4' 6" SHLD. LT.
12' I	440		8' 6" SHLD. RT.
			16' GRASS MED.
	437 #5		
	435 #7		
	432	BYPASS	
	430		36' I 5" 2" C
	426 #1	2-18.0' + OVERHEAD	RT. 25' I 4"
	423 #4	2-52' PILLAR TO PILLAR	6' SHLD. LT.
	420 #1		16' GRASS MED.
	417		
B&A R.R. Co.	412	EASTERN Co 534	2-25' I
B PUBLISHERS	405		2-6" SHLD.
	396		16' GRASS MED.
	393		15' I 36"
	386	B - MINUTEMAN B&F	2-6" SHLD.
			47' CUR

I  
 CLEN BURDIE  
 2-18.0' + OVERHEAD  
 2-48' PILLAR TO PILLAR

#8  
 #7  
 #9  
 #2060  
 2-18.0' + OVERHEAD  
 2-52' PILLAR TO PILLAR



ROAD INVENTORY SHEET

Party Chief T. LONDON  
 Recorder W. WARFIELD  
 Helper \_\_\_\_\_

Road No. MD. 648 E  
 Road Name BALT. ANNAPOLIS BLVD.  
 Sheet No. 9 OF 14  
 Date 8-4-71  
 County ANNE ARUNDEL

		499	B-RENT-A-CAR	PT	24'I
		497	B-GAS		5'8" SHD. LT.
			WELHAM AVE.		
		SL 495	Co 242	25° X	
		493	B-GAS		
		488	A.A.Co. Police DEPT.	PC	24'I
		487	B-GROCERY		5'8" SHD. LT.
			OAKLEIGH AVE.		
		486	Co 241	X	
		485			
		Co 554	FERNDALE RD.		
		482	6 B		
		479	FLY FIRE SIGNAL		
			FERDIAND		
		465	Ave. Co 569		
		460			
			WELLS AVE.		
		457	Co 571		24'I
		456	B-REST.		8' I SHD. LT. 13' 3" SHD. LT.
		454	B-GAS		
			BREMER		
115°		452	DR. Co 572		5' I SHD. LT. 5' 5" SHD. LT. 48' CW

OTHER TRIP: FAN  
 FAN  
 7000 AKT. URBAN  
 3005

Co. 199  
 BRANDVIEW BLVD

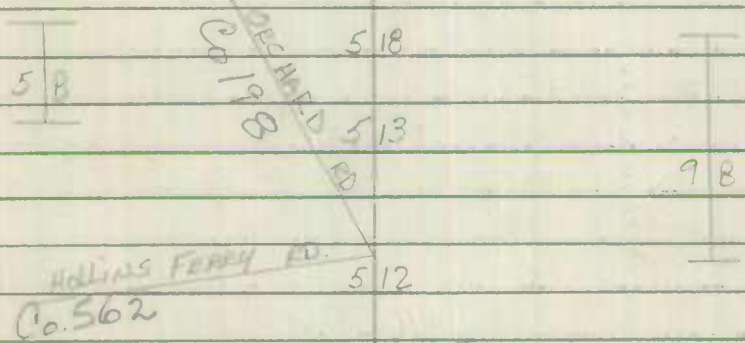
ROAD INVENTORY SHEET

Road No. MD. 6A8 E  
 Road Name BALT. ANNAPOLIS BLVD.  
 Sheet No. 10 OF 14  
 Date 8-4-71  
 County ANNE ARUNDEL

Magnolia Ave  
 Co 225  
 Co. 223  
 Birch Ave

Cedar  
 Ann  
 3005  
 700  
 3005  
 700  
 70°  
 FAU  
 OTHER

								24' I
								8' 8" SILDHET.
			567					10' I SILDHET.
			546					48' C-C
			557	CEDRAR TAPE				*
		WILLOWDALE ST.	552		Co 5118	57-245		44' I
		Co 221	548					24' I
		1 ST.		AVE.				" I " C-C
		Co 217	542	SL		Co 217		X
		2 <sup>ND</sup> AVE. N.						
		Co 218	536					
				3 <sup>RD</sup> AVE				
			531		O.P. 21		15° ↑	
				4 <sup>TH</sup> AVE.				
			525		O.P. 22			38' I
				5 <sup>TH</sup> AVE.				" I " C-C
			519			Co 227		*
			518					
			513					
			512					
			511	FERNDALE AVE.				
						Co. 239		
			508			B-GROCERY		
			506			B-GAS		
			505	EUGENIA AVE.				
						Co. 240		
								SAME



ROAD INVENTORY SHEET

Party Chief T. LONDON  
 Recorder W. WARFIELD  
 Helper \_\_\_\_\_

Road No. MD. 648 E  
 Road Name BALT. ANNAPOLIS BLVD.  
 Sheet No. 11 OF 14  
 Date 8-4-71  
 County ANNE ARUNDEL

RINDOR ANTERAL GREEN  ART. URBAN 3005  200  OTHER PRINC. FRA FAU	#8	650	#1					
	MD. I	647	#2				#2057	
	#6	644	#3	#5	#4	BELTWAY		24' I
	RD. NO. 3055 31' I "J" C-C 2-3' J SIDEWALKS 1957	638	#6	#4				2-8' I SLU
	MAPLE RD	632						
	169	629						
	SPUR	628	SL			END 8-4-71 START 8-5-71		
		627						
		ARMISTEAD ST.						
		624				Co 165		
	EDGEMOND RD.	618						
	Co 172 Co 4235	610	SL			FURNACE BRAXH RD. Co 273		
	EDGEMOND RD.	607				B. GAS		
	MD. 772 Co 185	594						
		591						
	588				RBC L-11'xW-44'xD-4'			
	585				GAS			
	579				LINE			

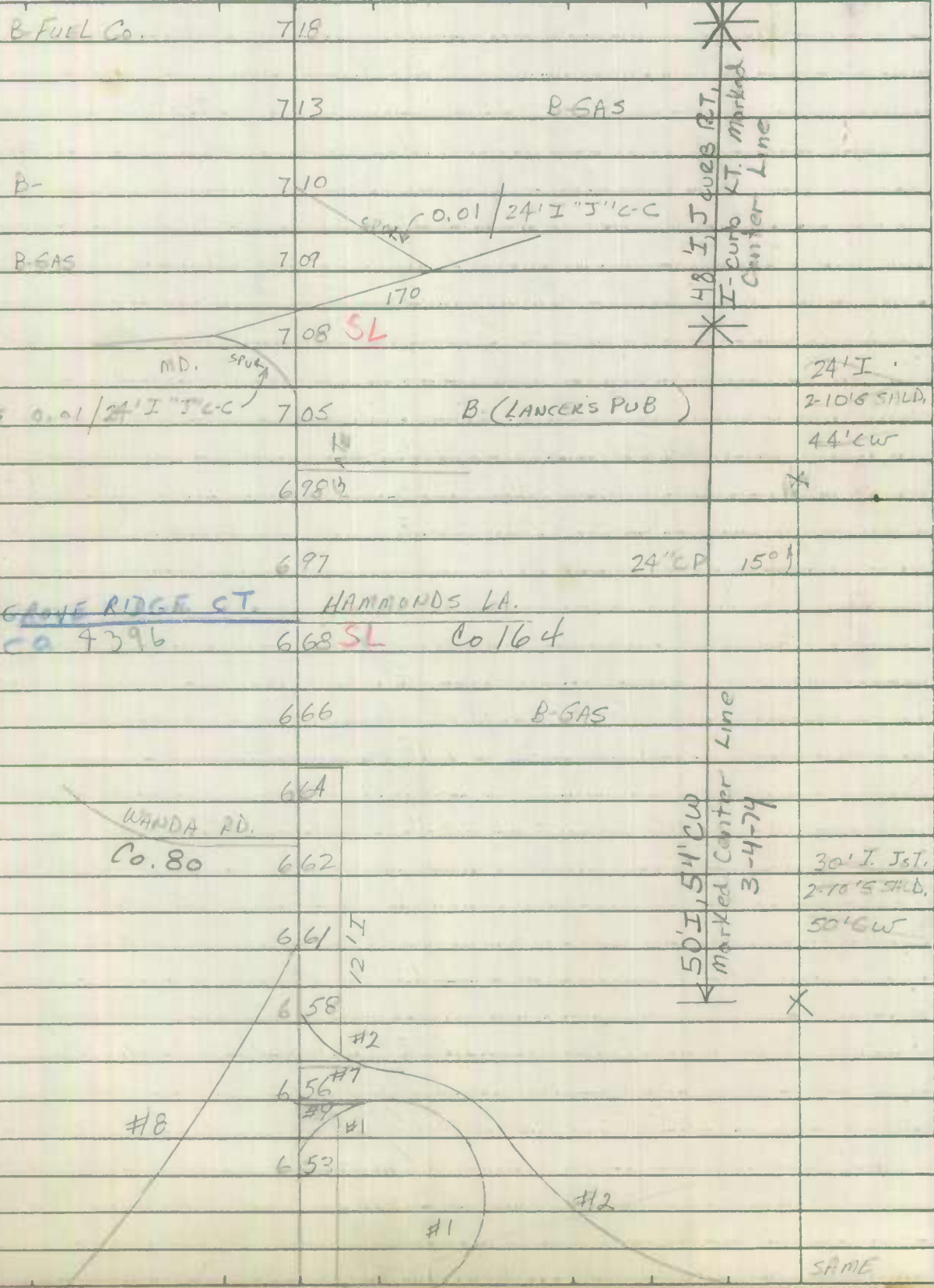


ROAD INVENTORY SHEET

OLD ANNAPOLIS RD.

Road No: MD. 648 E  
 Road Name BALT. ANNAPOLIS BLVD.  
 Sheet No. 12 OF 14  
 Date 8-5-71  
 County ANNE ARUNDEL

MAP OF ANNAPOLIS  
 200  
 5005  
 5000  
 ANNAPOLIS  
 3000  
 2000  
 1000  
 0  
 FAU



SAME

ROAD INVENTORY SHEET

Party Chief T. LADDON  
 Recorder W. WARFIELD  
 Helper \_\_\_\_\_


Road No. MD. 698 E  
 Road Name OLD ANNAPOLIS RD.  
 Sheet No. 13 of 14  
 Date B-5-71  
 County ANNE ARUNDEL

Station	Description	Notes	Remarks
786	PATAPSCO ANNE	PATAPSCO RIVER	Co. LINE
783		BR. No. 2056 27' J "J" C-C 4' J SIDEWALK LT. 14.4' OVERHEAD	# 2056 6' E Shlds. Marked Line
763	WATER PUMPING STATION		
758		B. (VAC.)	33' I, 2-10' CW
756	NURSERY RD. (GENADOAH AVE)	MD. 1689 Co. 117	54' CW Center
754	B-SAS		36' I, J curbs LT 54' CW Marked center line
751	B		36' I, J curbs LT 54' CW Marked center line
739			
735		2-B	38' I, J curbs 25' I curbs Marked center line 35' CW
733			
728		LAKE	36' CMP
724		CO. 94	
723	B-SAS		3-B
722	HEALTH CENTER		
721	BOULEVARD PL.	COBI	25' I 2-B' EQUAL 47' CW
720			
719		13.9' OVERHEAD 24' WALL TO WALL	33' I, 40' CW Marked center line 3-4-74

ROAD INVENTORY SHEET

Road No. MD. 648 E  
 Road Name OLD ANNAPOLIS RD.  
 Sheet No. 14 OF 14  
 Date 8-5-71  
 County ANNE ARUNDEL

MANOFF RD



30' I  
"I" C-C

787

787



787  
 787

BD IMP.  
KC  
1/21/70

ROAD INVENTORY SHEET

Party Chief T. LAYDON  
Recorder C. FORREST  
Helper \_\_\_\_\_

Road No. MD 648 F  
Road Name \_\_\_\_\_  
Sheet No. 10F1  
Date 5-28-75  
County A.A.  
State Coordinates \_\_\_\_\_

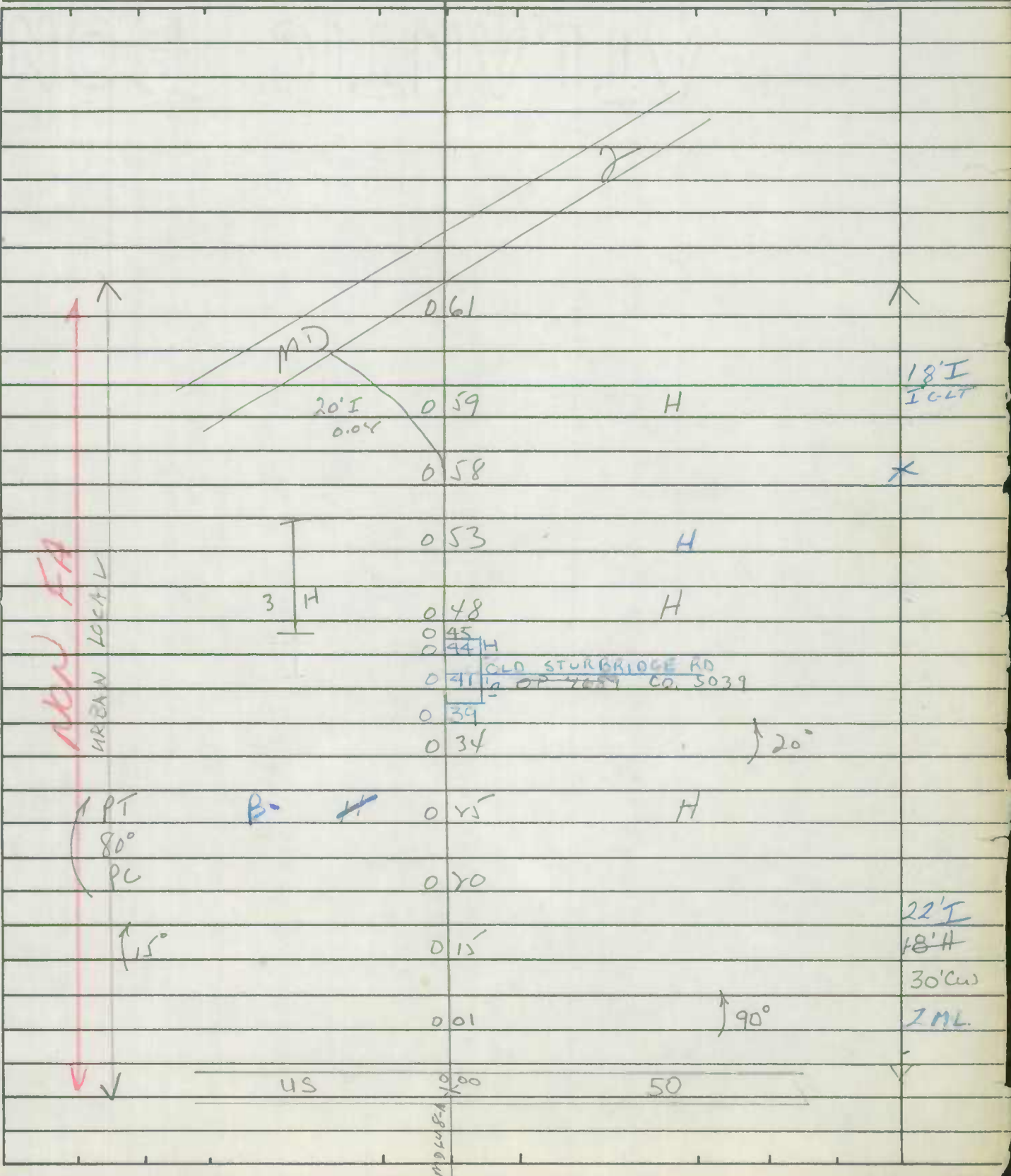
85-A  
B61AL  
2-18-86

Map No. \_\_\_\_\_

88 REV.  
PK. 4-3-81

WAS PART  
OF MD 648.A

80-1









ROAD INVENTORY SHEET

CATHERINE AVE.

MAP 29

Party Chief T. LONDON  
Recorder W. WARFIELD  
Helper \_\_\_\_\_

Road No. MD 647  
Road Name HARLEM AVE.  
Sheet No. 1 OF 6  
Date 7-27-71  
County ANNE ARUNDEL

926-466

		MD.	094	100	
			092		#2106
30' J'J' C-C	#6				
2-5' J SIDEWALKS					
242' OVERALL	#3	MILTON RD.			
1970	#6	MA. 488			
	10' I	Co 2058			
			086		
			081		
		(OLD Co.)			
			064		
			059		
		MASOTHY	048		
		RIVER			
		SEE BA. SH. 1-A			
			034		
		HARLEM AVE.			
		Co. 2088			
			028		
			025		
		DRUID HILL AVE	021		
		OP 601	014		
			005		
			002		
		MD			
			000		
		SL 648 - D			
		PASADENA RD.			
		Co 2069			

Now EA

CATHERINE AVE. 2-171

TRANSFERRED TO CO. 1607  
MARCH 20, 1973

E ↑

120°

PT. X  
24' I  
2-10' SIA  
85°  
50' CW

PC

30' I  
J'CC



ROAD INVENTORY SHEET

Road No. MD. 649  
 Road Name CATHERINE AVE.  
 Sheet No. 2 OF 6  
 Date 7-27-71  
 County ANNE ARUNDEL

Co. MAINT.

MOUNTAIN RD.

Non FA  
CS 2-171

	MD.	145	177	END SPC MAINT.	X
H		142			
			227 <sup>TH</sup> ST.		
		141		Co 2053	
H		139			
		135		H	
		134		H	
			229 <sup>TH</sup> ST.		
		132		Co 2054	
		131			
					CO. 1607 MARCH 20, 1973
		127			
			231 <sup>ST</sup> ST.		
		125		Co 2055	
		124			X
		108			
		12'I	106	48" CP	
			103		
		#1	100		
		#8	097		
					SAME

ROAD INVENTORY SHEET

Party Chief T. LAMBON  
 Recorder W. WARFIELD  
 Helper \_\_\_\_\_

Road No. Co. 1607  
 Road Name CATHERINE AVE.  
 Sheet No. 3 OF 6  
 Date 7-27-71  
 County ANNE ARUNDEL

		174	H	27' I
				5' c-rt
		172	H	2' GRASS SHLD. ST.
			220 <sup>TH</sup> ST.	31' CW
		171	Co 1612	X
		168	H	
			221 <sup>ST.</sup> ST.	
		167	Co 1611	
		165	H	
		164	H	
			222 <sup>RD.</sup> ST.	
		163	Co 1610	
		162	H	
		161	H	
			223 <sup>RD.</sup> ST.	
		158	Co 1609	
		157	H	
		155	H	
			224 <sup>TH</sup> ST.	
		154	Co 1608	
			225 <sup>TH</sup> ST.	
		149	O.P. 474	
Co. MAINT.	B-GARAGE	148		22' I 2-2' GRASS SHLD. 30' CW

ROAD INVENTORY SHEET

Road No. Co 1607  
 Road Name CATHERINE AVE.  
 Sheet No. 4 OF 6  
 Date 7-27-71  
 County ANNE ARUNDEL

	H	202		
		213 TH ST.		
		Co 1621 201	O.P. 1621	
				22' I
	H	199	H	2-2' GRASS SHLD.
		214 TH ST.		30' CUR
		Co 196	1620	X
				27' I
		194 ST.		40° ↗ "J" C-P.T.
		<del>191</del>	<del>1619</del>	2' GRASS SHLD. LT.
				X 30' CUR
		<del>215 TH</del>	216 TH ST.	
		Co 189	Co. 1616	
		187		H
		186		H
			217 TH ST.	
	5 H	185	Co. 1615	
		183		H
		182		H
		218 TH ST.		28' I
		Co. 180	1614	"J" C-C
				X
		179		H
		177		H
	11 H		219 TH ST.	
		176	Co. 1613	
				SAME

Co. 1611

ROAD INVENTORY SHEET

Party Chief T. LADDON  
 Recorder W. WARFIELD  
 Helper \_\_\_\_\_

Road No. Co 1607  
 Road Name CATHERINE AVE.  
 Sheet No. 5 OF 6  
 Date 7-27-71  
 County ANNE ARUNDEL

		230	H
		228	H
		<u>207 TH ST.</u>	
	Co	227	1632
		225	H
		223	H
		<u>208 TH ST.</u>	
	O.P.	222	470
		220	H
		<u>209 TH ST.</u>	
	Co	218	1624
	H	217	H
	H	215	H
		<u>210 TH ST.</u>	
	O.P.	214	472
		213	H
		<u>211 TH ST.</u>	
	Co	1623	209 O.P. 1623
		206	H
		<u>212 TH ST.</u>	
		205	Co 1634
Co MAINT	H	204	H



IN COOPERATION WITH  
U.S. BUREAU OF PUBLIC ROADS

*BMATS*

BRIDGE SHEET

*MAP 29*

*928-467*

ROAD NO. MD 649

SHEET NO. 1-A

PARTY NO. \_\_\_\_\_

DATE 7-27-71

COUNTY ANNE ARUNDEL

RATED CAPACITY \_\_\_\_\_

FOR ALL STRUCTURES HAVING A TOTAL OPENING OF MORE THAN 20 FEET AS  
DEFINED IN NOTE 1.

ODOMETER READING 0.48 NAME OF STREAM, RAILROAD OR HIGHWAY

CROSSED MAGOTHY RIVER

NUMBER OF RAILROAD TRACKS \_\_\_\_\_  
KIND OF CROSSING (NOTE 2) \_\_\_\_\_

UNDERPASS-SIMPLE UNDERPASS-COMBINED OVERPASS BRIDGE OVER SYSTEM  
(NOTE 3)

DESCRIPTION	NUMBER OF SPANS	LENGTH EACH SPAN (NOTE 4)	TYPE (NOTE 5)
	<u>2</u>	<u>14'</u>	<u>CONC.</u>

TOTAL LENGTH-ON LINE OF ROAD OVER-ALL (NOTE 6) 30'

MATERIAL  
SUBSTRUCTURE CONC. SUPERSTRUCTURE CONC.  
FLOOR CONC.

CLEARANCES  
ROADWAY (NOTE 7) 44' GR-GR SIDEWALK WIDTHS: RIGHT \_\_\_\_\_ LEFT \_\_\_\_\_

SURFACE OF ROAD TO STREAM BED 14' FOR OVERPASSES, SHOW DISTANCES  
TO TOP OF RAIL OR SURFACE OF LOWER ROAD. (NOTE 8)

SURFACE OF ROAD TO BOTTOM PORTAL \_\_\_\_\_ (MINIMUM OVERHEAD CLEARANCE  
CLEAR DISTANCE OF OPENING ABOVE STREAM BED 9' (WATERWAYS ONLY)

POSTED LOAD LIMITS \_\_\_\_\_ BRIDGE NO. \_\_\_\_\_ CONSTRUCTION DATE 1970

GENERAL CONDITION OF BRIDGE: CHECK IF GOOD, FAIR, OR POOR, DESCRIBE  
DEFECTS IF SERIOUS.

SUPERSTRUCTURE GOOD FAIR POOR  
FLOOR \_\_\_\_\_  
SUBSTRUCTURE GOOD  
PAINT \_\_\_\_\_ BADLY CORRODED OR RUSTED  
TYPE OF PROTECTION FOR DRAWBRIDGES (NOTE 9) \_\_\_\_\_

S26130

Notes:

1. In agreement with Federal-aid standards, a bridge is defined as a structure including supports erected over a depression or an obstruction, as water, highway, or railway, and having a track or passageway for carrying traffic or other moving loads, and having a length measured along the center of roadway of more than 20 feet between undercoping of abutments or spring lines of arches, or extreme ends of openings for multiple boxes and pipes, where the clear distance between openings is less than half of the smaller contiguous opening.

2. Show kind of crossing by checking descriptive item applicable. For multiple-span bridges give complete information on each span including approach spans. Indicate on leg sheet the odometer reading, position, and angle of skew of structure with respect to center line of road and by arrow the direction of stream flow.

3. Give information on the span over the highway only.

4. For span length use center to center of bearings, otherwise the clear opening. Skew bridges will be measured along center line of road. See Note 1.

5. Show general type such as: Trestle, Truss, Girder, I-Beam, Rigid Frame, Arch, Slab, Suspension, or Covered Bridge. See illustrations attached. Describe draw spans by classifications listed in Article X, Section 2 of Manual.

6. The length of a bridge structure is the over-all length measured along the line of survey stationing back to back of back-walls of abutments, if present, otherwise end to end of bridge floor, but in no case less than the total clear opening of the structure.

7. Give minimum lateral clearance. Where traffic lanes are separated by bridge numbers, show clearance width of each lane separately. Special conditions should be explained by notes.

8. In case of overhead bracing or arch construction, measurement shall be made to the lowest point above the road surface.

9. Use classification listed on RR crossing sheets. Form 4 HPS.

Remarks: \_\_\_\_\_

---

A rearrangement of the form similar to that shown on the attachment may be used to provide space for coding.

ROAD INVENTORY SHEET

Party Chief T. LANDON  
 Recorder W. WARFIELD  
 Helper \_\_\_\_\_

MAP 18

Road No. MD 652  
 Road Name TELEGRAPH RD.  
 Sheet No. 1 OF 2  
 Date 6-28-71  
 County ANNE ARUNDEL

889-479

APT			083	
(30°)			052	CHERRY RD CO 4753 (2-1)
PC			078	
				Pvt. Rd. 0
			073	8'D 25 I
15°	H		061	
	H		051	H
			048	4-APTS. 20°
			047	QUEENSTOWN RD. Co 908
			044	
			041	3H
			034	H-300'
	H		031	
	H		029	F-500'
			016	OP 284
	H		004	
			002	80°
				0.09/24' I JST. 2-3'E SHLD.
				24' I JST. 25' E SHLD 40' CUR
			550.00	
			MD	
			170	
			01275	

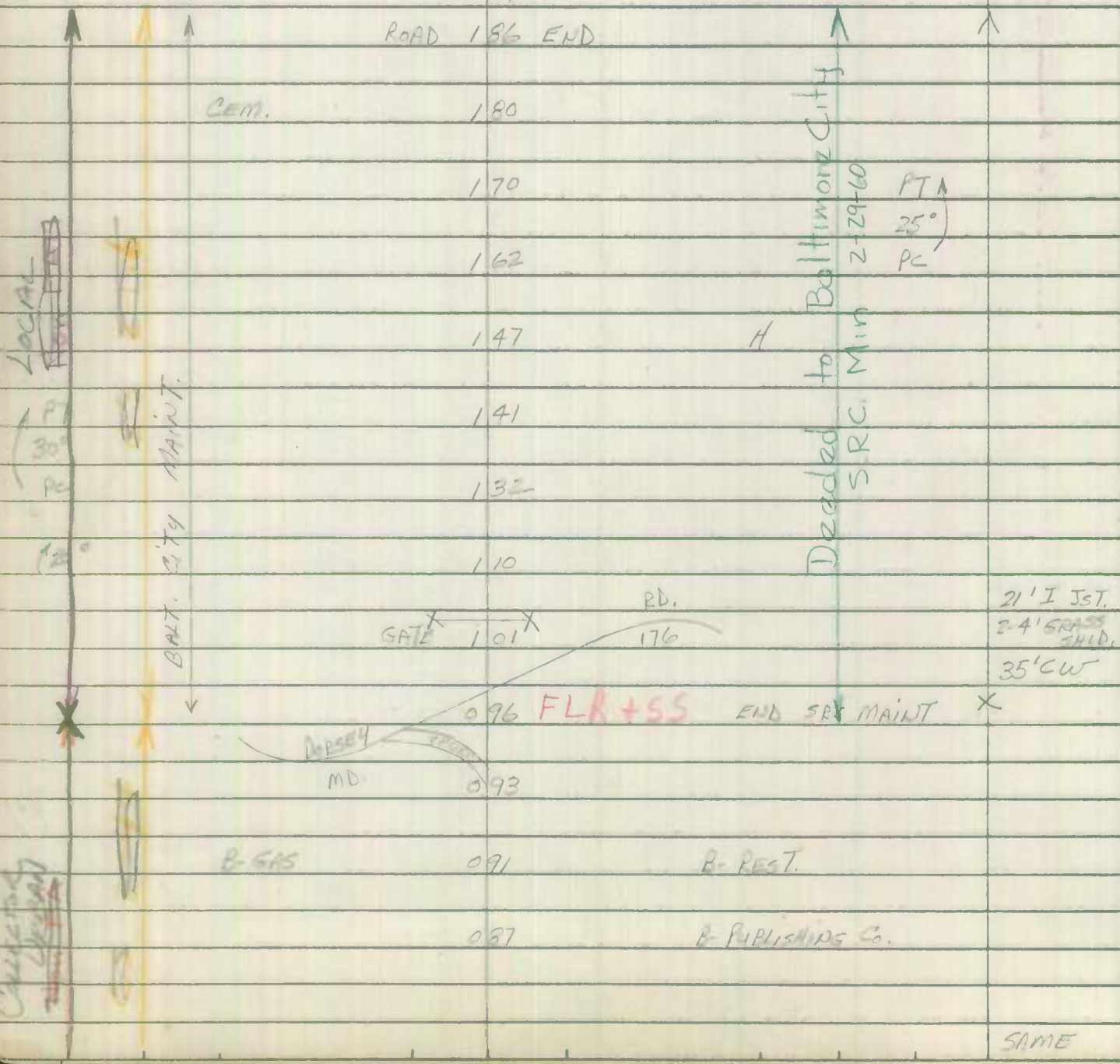


ROAD INVENTORY SHEET

Road No. MD. 652  
 Road Name TELEGRAPH RD.  
 Sheet No. 2 OF 2  
 Date 6-28-71  
 County ANNE ARUNDEL

BWI  
FRIENDSHIP AIRPORT

GATE  
 ROAD 186 END



SAME





D. TAYLOR

F. RHODES

2/3/75 REVISED

Party Chief T. LANDON  
 Recorder W. WARFIELD  
 Helper \_\_\_\_\_

FAU-ANNAPOLIS  
 ROAD INVENTORY SHEET

Co 2836  
 BAY RIDGE RD.

MAP 33

Road No. MD. 665  
 Road Name FOREST DR.  
 Sheet No. 1 OF 5  
 Date 8-12-71  
 County ANNE ARUNDEL

SEE  
 NEW  
 INV  
 5-84

Revised  
 3-5-74

REVISED  
 3-13-72

T. L.  
 W. W.

96-6 JB

BB

1-26-84 BAUSUM DR.

930-418

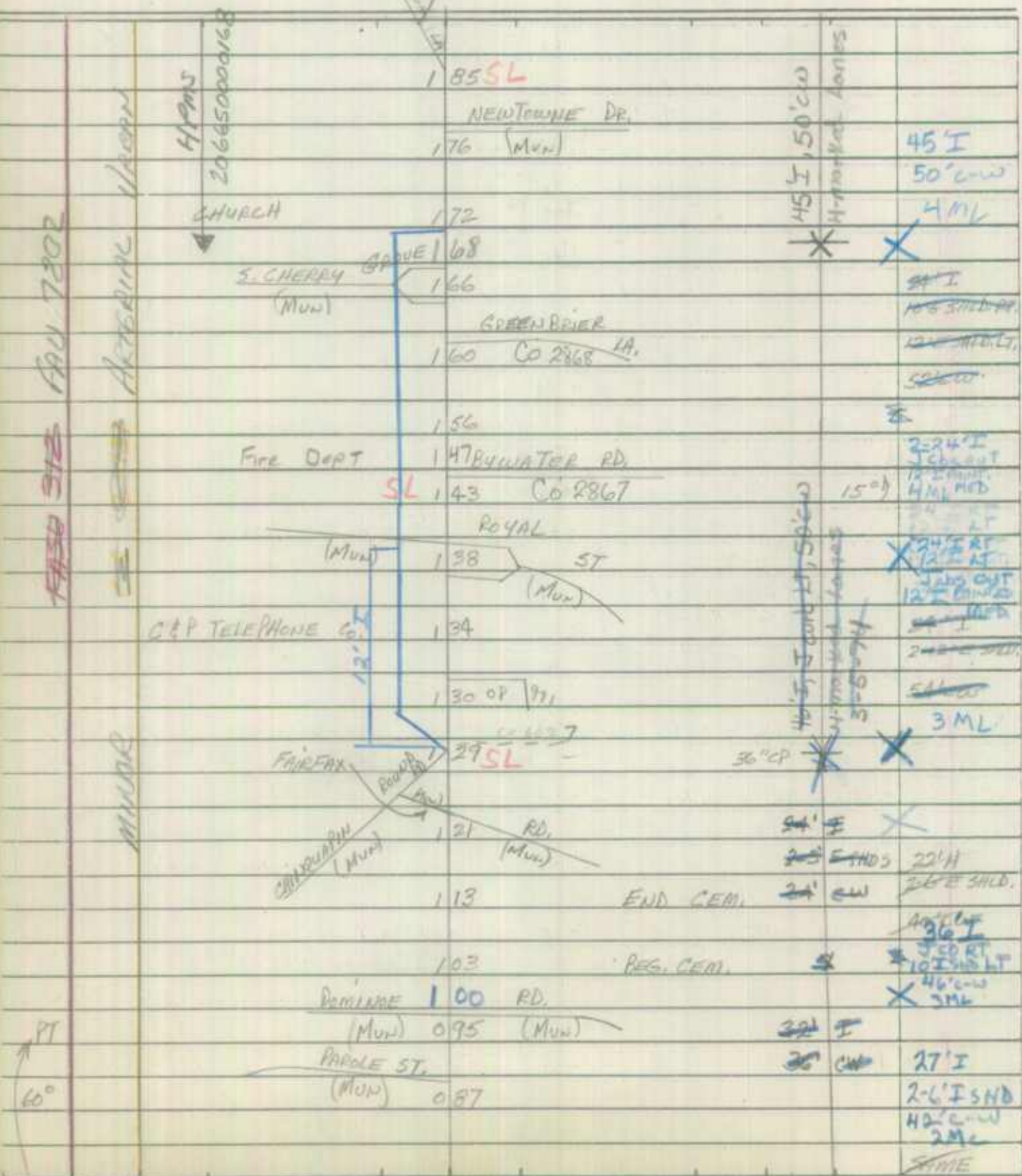
PC		084 (MUN)		X 32' I
	HICKS AVE.		32' I	25' G SMD
	(MUN)	081	36' CW	38' CW
	CENTRE	074		
	(MUN)	065 (MUN)		
		060		27' I
	LINK ST.		27' I	10' I SMD AT
	(MUN)	057	6' E SMD RT. 40°	4' I SMD AT
		054	36' CW	40' CW
	OLD SOLAMONS ISLAND RD.		27' I X RL	45' I
	MD.	046 SL 393	48' I	3' C-C
			5' 0-0	
		039		
			B-FURNITURE	24' I
		037	47' I	12' I SMD AT
			J-CURB RT	11' C-RT
			51' CW	12' I SMD AT
		036 SL 2		5' CW
		034		
	ENT. SHOPPING CENTER (PAROLE)	029		
		023		
			ENT. SHOPPING CENTER (SAME)	
		017		
			ENT. SHOPPING CENTER (FOREST PLAZA) 10-B	45' I
		015		
			B-SHOES 15' A	5' C-C
	RIVA RD.			
	Co	000 SL 2711		

E  
 ↑

Co MAINT.  
 Co 2836

ROAD INVENTORY SHEET

Road No. MD. 665  
 Road Name FOREST DR.  
 Sheet No. 2 OF 5  
 Date 8-12-71  
 County ANNE ARUNDEL



PT  
60°

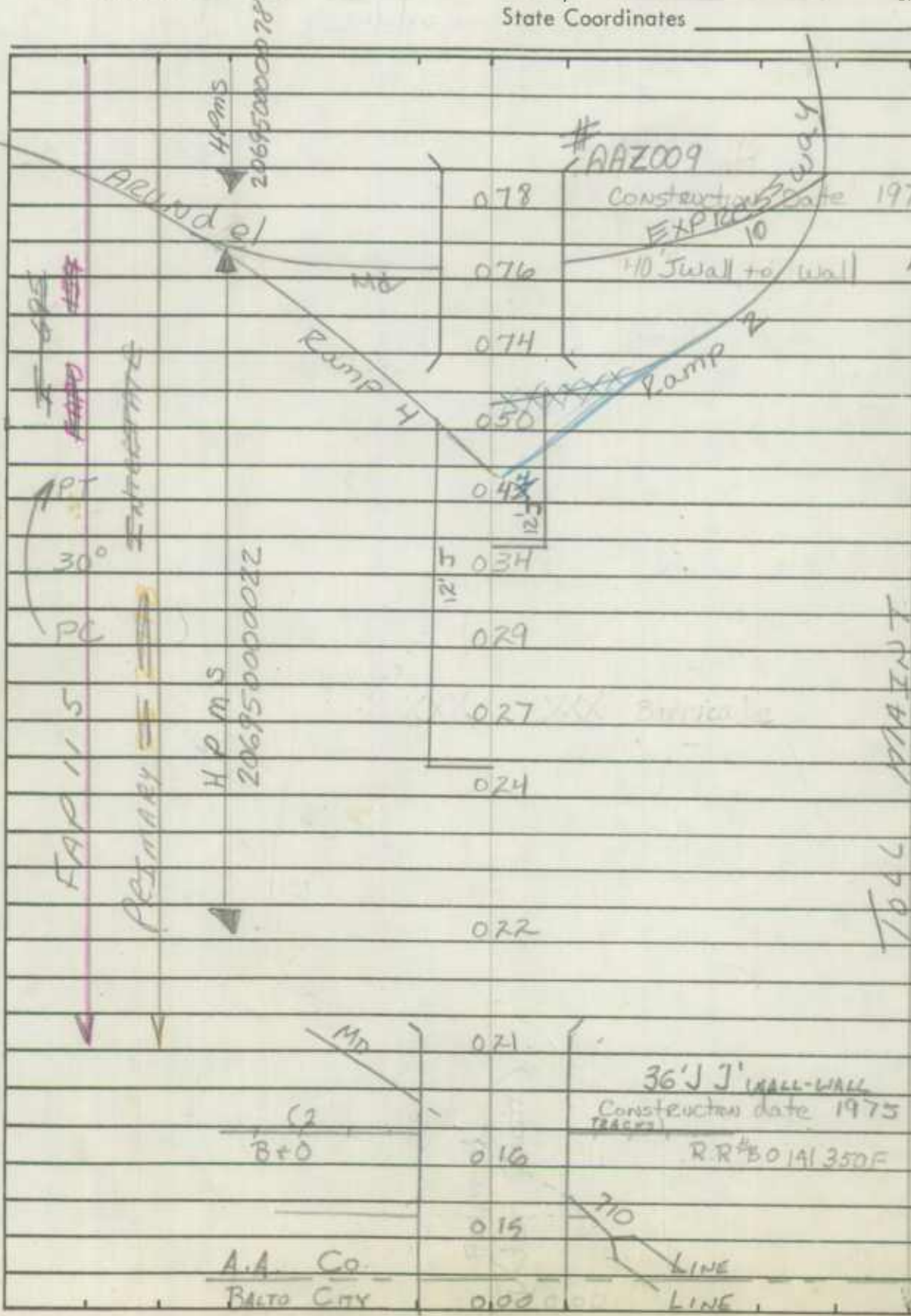
ROAD INVENTORY SHEET

Party Chief W. Dambroski  
 Recorder D. Taylor  
 Helper \_\_\_\_\_

Road No. MD 695  
 Road Name \_\_\_\_\_  
 Sheet No. 1 of 84  
 Date 1-29-73  
 County Anne Arundel - District  
 State Coordinates \_\_\_\_\_

Map No. 22

2-24' J  
 2-10' S  
 2-4' S  
 48' Gr Pkwy  
 30' S  
 2-10' I 4ml  
 4ml  
 60 CW



2-24' J  
 2-10' S  
 4' I  
 6' I  
 48' Gr Pkwy  
 4-ml

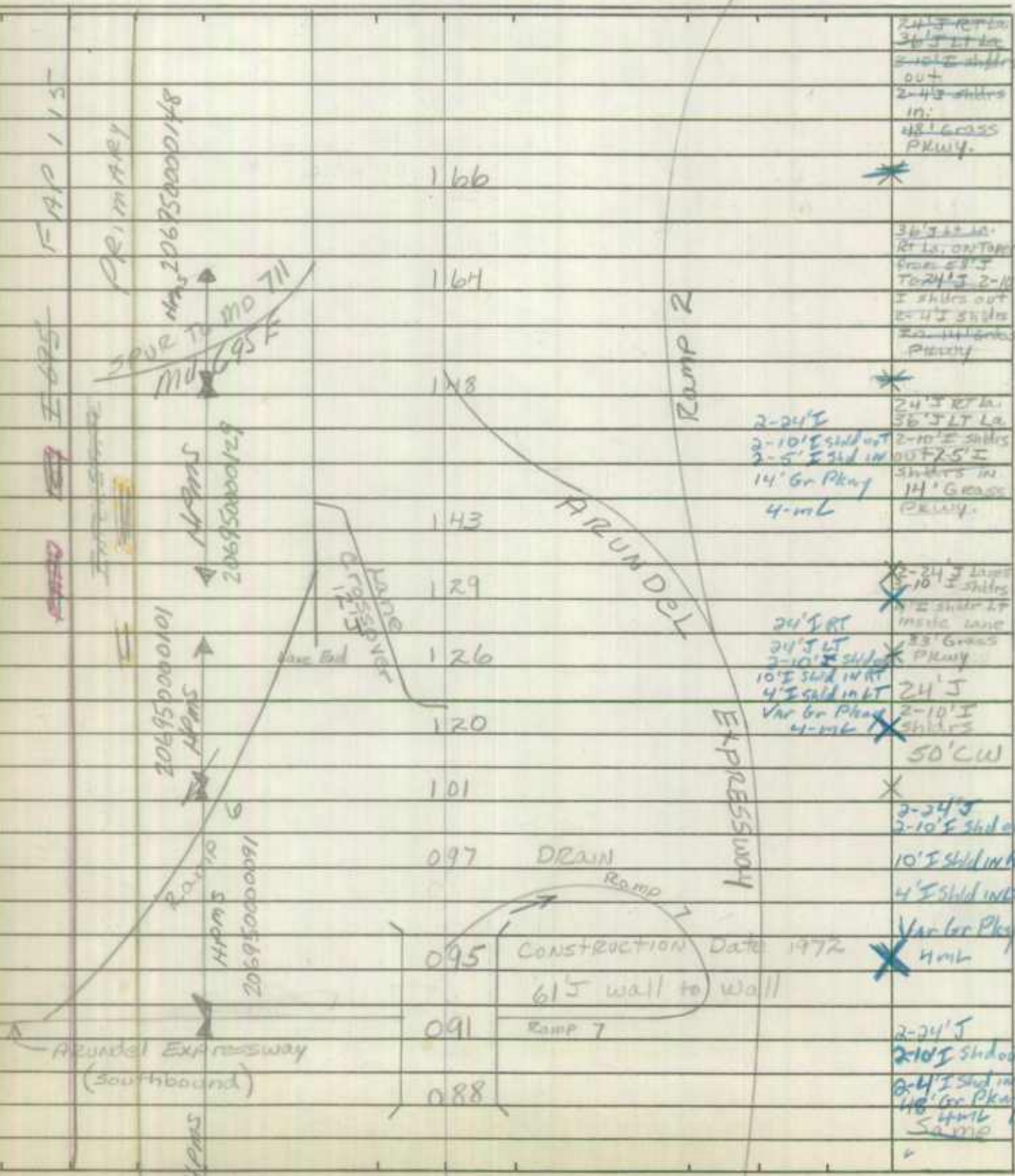
2-24' J  
 2-10' S  
 2-12' S  
 48' Gr Pkwy  
 4-ml

2-4' J  
 2-10' S  
 2-12' S  
 50' SW  
 2-ml  
 44' I  
 44' SW

2-ml  
 2-24' J  
 2-6' S  
 2-6' S  
 V. d. d.  
 4-ml  
 36' J  
 I  
 2-ml

ROAD INVENTORY SHEET

Road No. MD 695  
 Road Name \_\_\_\_\_  
 Sheet No. 2 of 64  
 Date 1-29-73  
 County Anne Arundel - District  
 State Coordinates \_\_\_\_\_




2-24' RT La.  
 36' J LT La.  
 2-10' E slides  
 out  
 2-4' I slides  
 in;  
 48' Grass  
 Pkwy.  
 \*  
 36' J LT La.  
 RT La. on top  
 from 5' J  
 to 24' J 2-10'  
 I slides out  
 2-4' I slides  
 in  
 20' grass  
 Pkwy.  
 \*  
 24' J RT La.  
 36' J LT La.  
 2-10' E slides  
 out  
 2-5' E slid in  
 out  
 7.5' E  
 slides in  
 14' Grass  
 Pkwy.  
 \*  
 2-24' J slides  
 2-10' E slides  
 2' slide in  
 inside lane  
 33' Grass  
 Pkwy.  
 \*  
 24' J RT  
 24' J LT  
 2-10' E slides  
 10' E slid in RT  
 4' E slid in LT  
 Var Gr Pkwy  
 4-ml  
 \*  
 24' J  
 2-10' I  
 slides  
 50' CW  
 \*  
 2-24' J  
 2-10' E slid out  
 10' E slid in RT  
 4' E slid in LT  
 Var Gr Pkwy  
 4-ml  
 \*  
 2-24' J  
 2-10' E slid out  
 2-4' I slid in  
 14' Gr Pkwy  
 4-ml  
 Same  
 \*

ROAD INVENTORY SHEET


Party Chief W. Dombroski  
 Recorder D. Taylor  
 Chairman \_\_\_\_\_

Map 22

Road No. Md 695  
 Name \_\_\_\_\_  
 Sheet No. 3 of 64  
 Date 1-29-73  
 County Anne Arundel  
 909-500









ROAD INVENTORY SHEET

Party Chief \_\_\_\_\_  
 Recorder \_\_\_\_\_  
 Chairman \_\_\_\_\_

Road No. Md 695  
 Name \_\_\_\_\_  
 Sheet No. 4 of 64  
 Date 1-29-73  
 County Anne Arundel

I-695 Ahead





6V 49

ROAD INVENTORY SHEET

MAP 33

GREENBURY POINT RD.

Party Chief T. Landon  
 Recorder W. WARFIELD  
 Helper \_\_\_\_\_

Road No. MD. 672  
 Road Name EDGEWOOD RD  
 Sheet No. 1 OF 1  
 Date 8-9-71  
 County ANNE ARUNDEL

BB REV.  
 FR 4-3-81

949-424

Station	Description	Notes	Dimensions
0480	GATE		
0487	RADIO TRANSMITTING STATION		
0493	GOLF COURSE	PROVIDENCE RD. 45 GOUT. RD. 450 21	20' I 2-5' GRASS SHLD. 40' CW
0499	APPROX. END OF MAINT.		X
0106	ELECT. SUBSTATION		28' I 2-5' GRASS SHLD. 44' CW
0102			X
0100	H		
0086	H		
0081	KENWOOD RD	MD. CO 2543	28' H 3' G SHLD. FT. 37' CW
0000	HALT. MD.		28' H 2-4' E SHLD.

Additional notes on the table: 0.01/16'E, 0.02/30'H, 648A, 648A.

E ↑



ROAD INVENTORY SHEET

Party Chief J. EINOLF  
Recorder OFFICE INV  
Helper \_\_\_\_\_

Road No. MD 677  
Road Name ODENTON RD  
Sheet No. 1 of 3  
Date 1-19-84  
County ANNE ARUNDEL  
State Coordinates 884-456

Map No. M280

TRANSFER - 1-28-83

		ODENTON <sup>ELE</sup> SCHOOL	016	
6	5	EXIT SCHOOL	014	
3	9	PRC	013	
8	5	MONTEREY AVE	011	1121
7	A	SARRENTO AVE	006	
	F	RAILROAD AVE	001	
		MD 170	000	
		ODENTON RD		
		CO 4645		

E  
↑

URBAN  
SECTION

2.5' H  
SHLDS  
ZML  
2.5' H  
SHLDS  
ZML  
2.5' H  
SHLDS  
ZML

16' JST  
2-3' HDS  
2-2' E SDRS  
32' W

VPC



ROAD INVENTORY SHEET

Party Chief T. LANDON  
 Recorder W. WARFIELD  
 Helper \_\_\_\_\_

Road No. MD. 677  
 Road Name ODENTON RD.  
 Sheet No. 22 OF 33  
 Date 7-1-71  
 County ANNE ARUNDEL

			09359		15°↑
			09157		
			08854	H	
		B. Food	09750-OP 348		
			PRUCE AVE.		
			09450 Co 1100		
			KING MALCOLM AVE.		
			07743 Co 1101		
		H	07440		
		OP 345	07339		
		H	07238		15°↑
		PUBLIC LIBRARY	06935		
		OAKTON RD.			16' JST
		Co 1031	06531		2-5/8 SHLD
			05925	H	30' SHLD
					X
		◇ A	05824		
					PVT RD. (DRIVEWAY)
			05622	H	
			05420		24" CMP
		ENT. SCHOOL	053	B-EAS	
					SAME
					SAME

AD 9/5/6  
3

FAD

URBAN

COLLECTOR

PT

15°

SAME

SAME





ROAD INVENTORY SHEET

CO 4238

Party Chief T. LONDON  
Recorder W. WARFIELD  
Helper \_\_\_\_\_

MAP 28

Road No. MD. 679 B  
Road Name RITCHIE LA.  
Sheet No. 1 OF 1  
Date 7-22-71  
County ANNE ARUNDEL

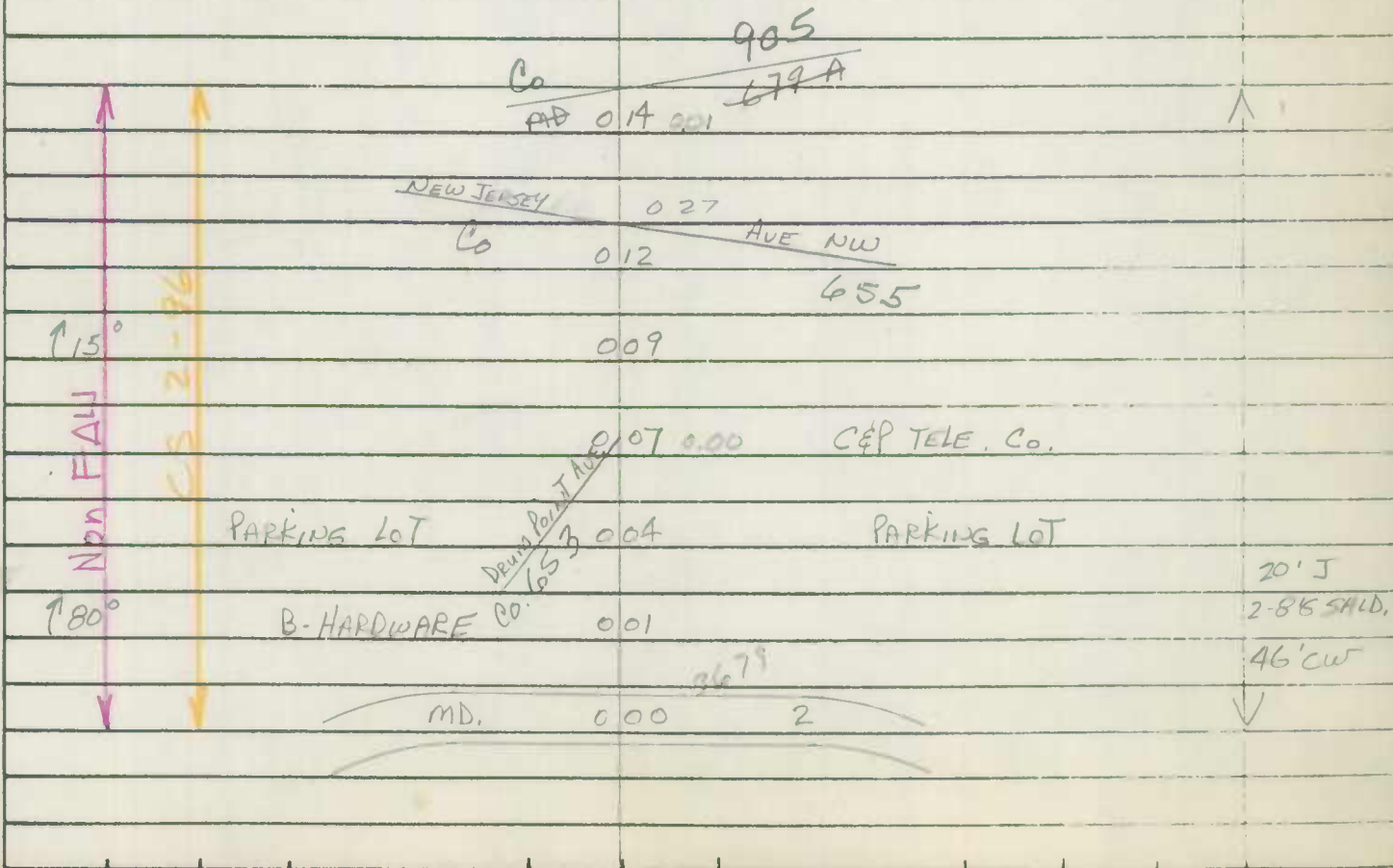
907-485

UNASSIGNED

TRANS TO COUNTY

1-26-78

CO 4238





ROAD INVENTORY SHEET

Party Chief BB  
 Recorder AL  
 Assistant Combined with I695 3/13/86  
 Map No./Dir. D-13-D W Rm.  
 State Coordinates 912.501

Road No. MD 695  
 Road Name \_\_\_\_\_  
 County ANNE ARUNDEL  
 Date 3-4-86  
 Sheet No. 1 OF 5

TRAFFIC CONTROLS: STOP SIGN=SS,  
 TRAFFIC LIGHT=T.L.,  
 FLASHING RED BALL=F.R.

TRAFFIC CODES  
 PARKING RESTRICTIONS: A.M. PEAK,  
 P.M. PEAK, A.M./P.M. PEAK, NO PARKING  
 ANYTIME=N.P., COMM/IND. ACCESS=E

SYSTEM				TRAFFIC		LINE DIAGRAM						TRAFFIC		PAVEMENT DATA				
FED. AID.	FUNCT. CLASS.	HWY. SYS.	HPMS SAMPLE	PRKG. REST.	COMM/IND. ACCESS	CONTROL	COMM/IND. ACCESS	PRKG. REST.							CONTROL	COMM/IND. ACCESS	PRKG. REST.	
									<p>↓ FAP 115</p> <p>↓ FREEWAY - EXPRESSWAY</p>									<p>2-24' J</p> <p>2-10' I Shld out</p> <p>2-12' I Shld in</p> <p>48' Gr Pkey</p> <p>4-ML</p>
									<p>36' J wall &amp; wall</p>									
									<p>2-TRACKS</p> <p>A.A. Co</p> <p>BALTO - A - - - - - 0.50 - CITY LINE</p> <p>CURTIS</p> <p>CREEK</p>									<p>2-24' J</p> <p>2-6' J Shld in</p> <p>2-6' J Shld out</p> <p>VIADUCT</p> <p>4 ML</p>
									<p>#BC2008</p>									
									<p>0.59</p>									
									<p>CHEMICAL #</p> <p>Rd</p>									

SYSTEM				TRAFFIC				TRAFFIC				PAVEMENT DATA							
FED. AID.	FUNCT. CLASS.	Hwy. SYS.	HPMS SAMPLE	PRKG. REST.	COM/IND ACCESS	CONTROL	COM/IND ACCESS	PRKG. REST.	CONTROL	COM/IND ACCESS	PRKG. REST.	CONTROL	COM/IND ACCESS	PRKG. REST.					
FAP 115 FREEWAY - EXPRESSWAY HPMS 20695000002a				HPMS 206950000078				Ramp 6 Md 0.91 10 S.B.L.				Ramp #AAZ009							
HPMS 20695000002a				HPMS 206950000078				0.88 #AAZ009				0.83 MMI I # 0.80 C Ramp #AAZ010.1 Ramp #1 10				2-24' J 2-10' I shld out 2-4' I shld in 48' Gr Pkwy 4-ML X			
HPMS 20695000002a				HPMS 206950000078				0.78 N.B. Arroyo L Expwy Md 10 Ramp #1 10 0.76 Ramp #2 12' J 0.74 0.44 30° 12' J 0.35 0.32 0.29 PC 0.22				2-24' J 2-10' I shld out 4' I shld in 6' I shld in 48' Gr Pkwy 4-ML X							

ROAD INVENTORY SHEET

Party Chief BB  
 Recorder AL  
 Assistant Recepied, RM  
 Map No./Dir. \_\_\_\_\_  
 State Coordinates \_\_\_\_\_

Road No. Md 695  
 Road Name \_\_\_\_\_  
 County ANNE ARUNDEL  
 Date 3-4-86  
 Sheet No. 3 OF 5

TRAFFIC CONTROLS: STOP SIGN=SS,  
 TRAFFIC LIGHT=T.L.,  
 FLASHING RED BALL=F.R.

TRAFFIC RESTRICTIONS: A.M. PEAK,  
 P.M. PEAK, A.M./P.M. PEAK, NO PARKING  
 ANYTIME=P., COMM/IND. ACCESS=E

SYSTEM				TRAFFIC				LINE DIAGRAM				TRAFFIC				PAVEMENT DATA	
FED. AID.	FUNCT. CLASS.	HWY. SYS.	HPMS SAMPLE	PRKG. REST.	COM/IND. ACCESS							CONTROL	COM/IND. ACCESS	PRKG. REST.			
			HPMS 206950000148												2-24'I		
			HPMS 206950000149												2-10'I Shld out		
			HPMS 206950000150												2-5'I Shld in		
			HPMS 206950000151												14' Gr Pkwy		
			HPMS 206950000152												4-ML	X	
			HPMS 206950000153												24'I RT		
			HPMS 206950000154												24'I LT		
			HPMS 206950000155												2-10'I Shld out		
			HPMS 206950000156												10'I Shld IN RT		
			HPMS 206950000157												4'I Shld IN LT		
			HPMS 206950000158												VAR. Gr Pkwy		
			HPMS 206950000159												4-ML	X	
			HPMS 206950000160												2-24'I		
			HPMS 206950000161												2-10'I Shld out		
			HPMS 206950000162												10'I Shld IN RT		
			HPMS 206950000163												4'I Shld IN LT		
			HPMS 206950000164												VAR. Gr Pkwy		
			HPMS 206950000165												4-ML	X	

FAP 115  
 FREEWAY - Expressway

Ramp 6

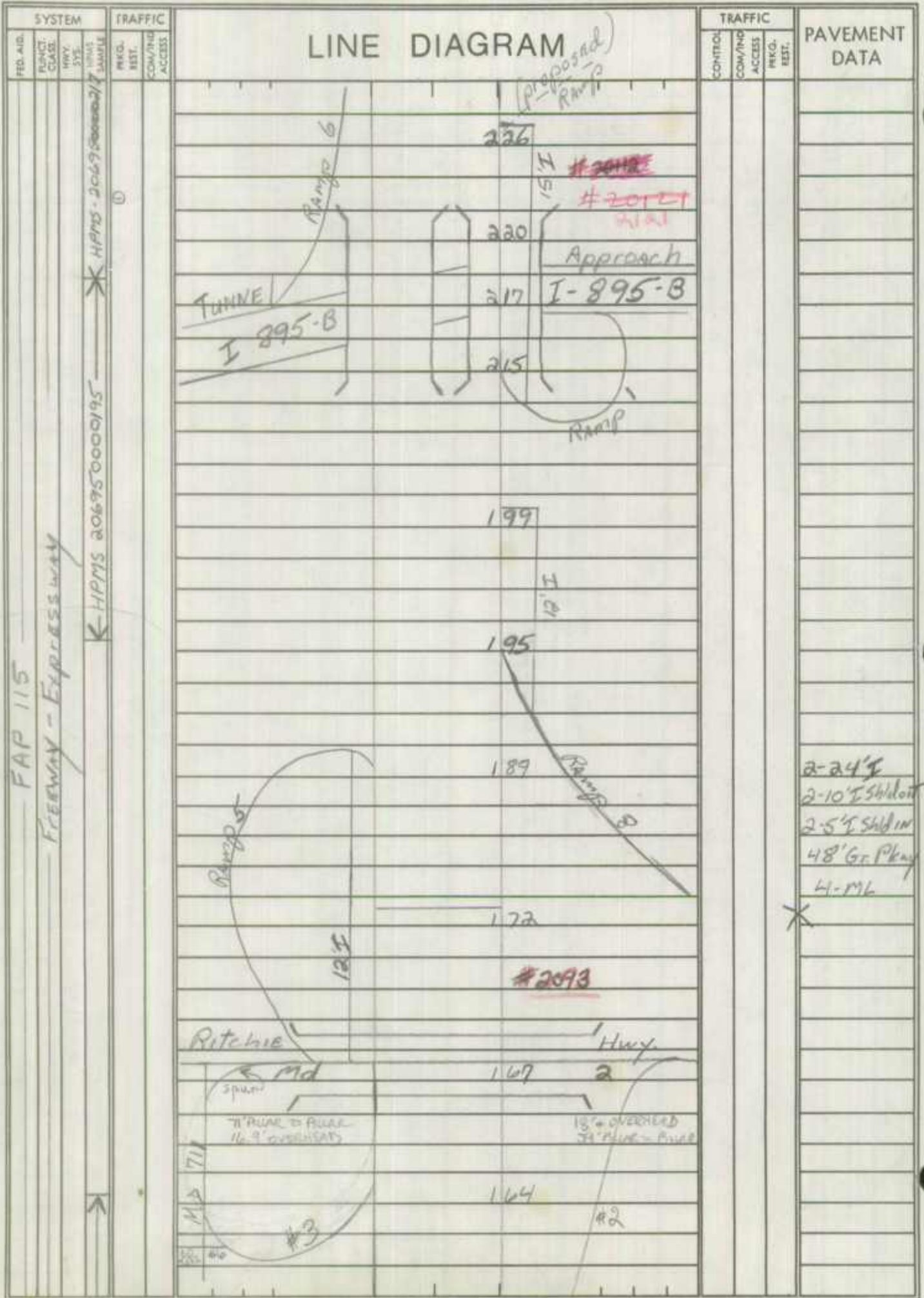
RAMP #1

Ramp 2-A

RAMP 7

LINE DIAGRAM

PAVEMENT DATA



ROAD INVENTORY SHEET

Party Chief BB  
Recorder AL  
Assistant Recofiad R.M.  
Map No./Dir. \_\_\_\_\_  
State Coordinates \_\_\_\_\_

Road No. MD-695  
Road Name \_\_\_\_\_  
County ANNE ARUNDEL  
Date 3-4-86  
Sheet No. 5 OF 5

TRAFFIC CONTROLS: STOP SIGN=S.S.  
TRAFFIC LIGHT=T.L.,  
FLASHING RED BALL=F.R.

TRAFFIC CODES  
PARKING RESTRICTIONS: A.M. PEAK,  
P.M. PEAK, A.M./P.M. PEAK, NO PARKING  
ANYTIME=N.P., COMM/IND. ACCESS=E

SYSTEM				TRAFFIC		LINE DIAGRAM										TRAFFIC			PAVEMENT DATA	
FED. AID.	FUNCT. CLASS.	HWY. SYS.	HPMS SAMPLE	PRKG. REST.	COM/IND. ACCESS											CONTROL	COM/IND. ACCESS	PRKG. REST.		
						I-695 AHEAD														
						I-695 AHEAD														
						I-97														
						#2004 42' J-CC														
						I-97														
						#2004 38' J-CC														
						Ramp 4														
						Ramp 1														
						263														
						261														
						249														
						246														
						12' I														
						232														
						Ramp 6														
						FAP 115														
						Freeway - Expressway														
						HPMS-206950000217														
						36' I-RT														
						24' J-LT														
						2-10' I Shld out														
						2-4' I Shld in														
						Var 60' Pkwy														
						5-ML														
						24' I LT														
						12' I RT														
						2-4' I Shld in														
						10' I Shld out LT														
						22' I Shld out RT														
						48' Gr Pkwy														
						3-ML														
						24' I LT														
						24' I RT														
						ON Taper 12' I														
						2-10' I Shld out														
						2-4' I Shld in														
						48' Gr Pkwy														
						3-ML														









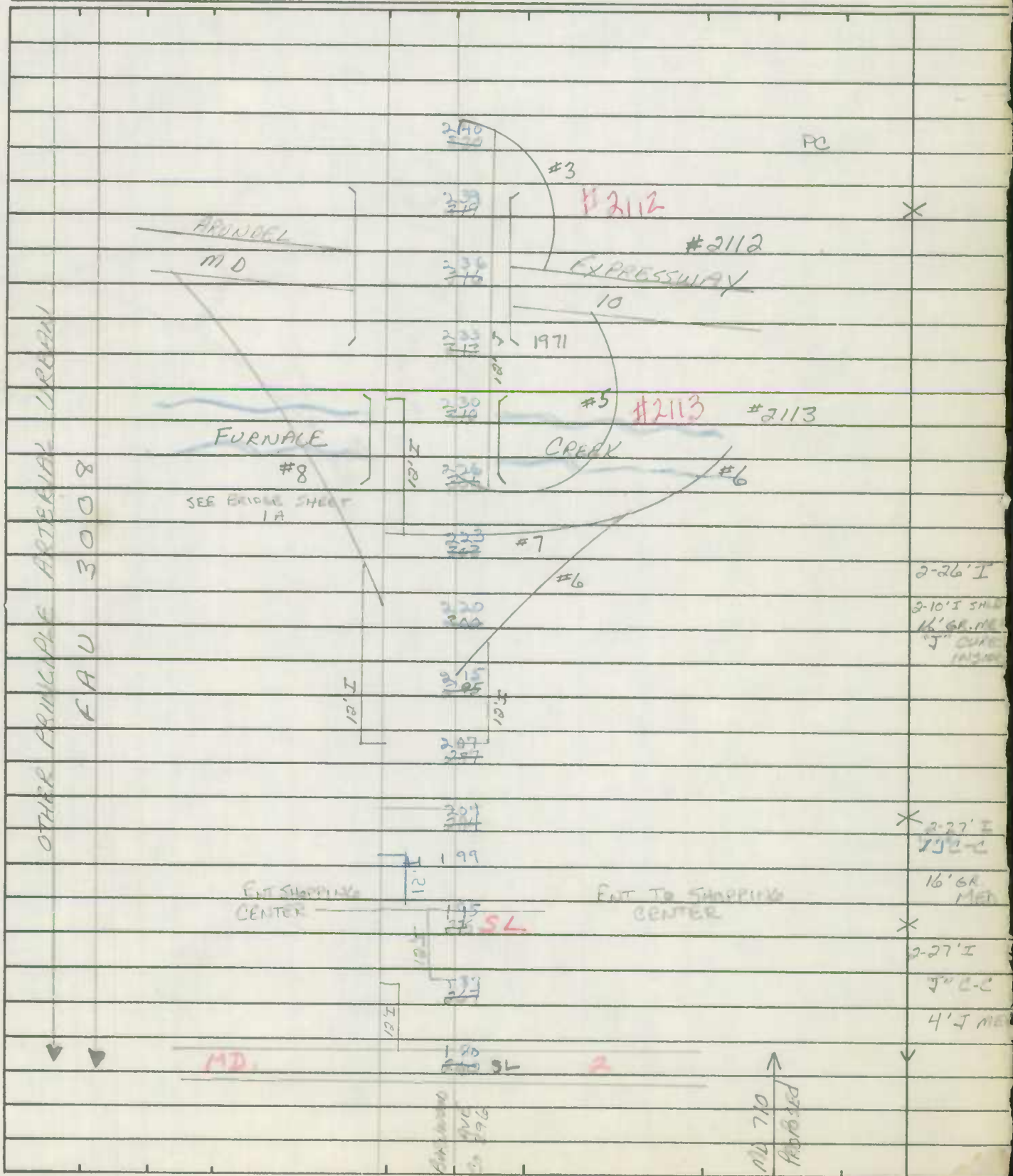
ROAD INVENTORY SHEET

Party Chief T Landon  
Recorder W WARFIELD  
Helper \_\_\_\_\_

Road No. MD 710  
Road Name \_\_\_\_\_  
Sheet No. 2 of 4  
Date 3-17-72  
County A.A.  
State Coordinates \_\_\_\_\_

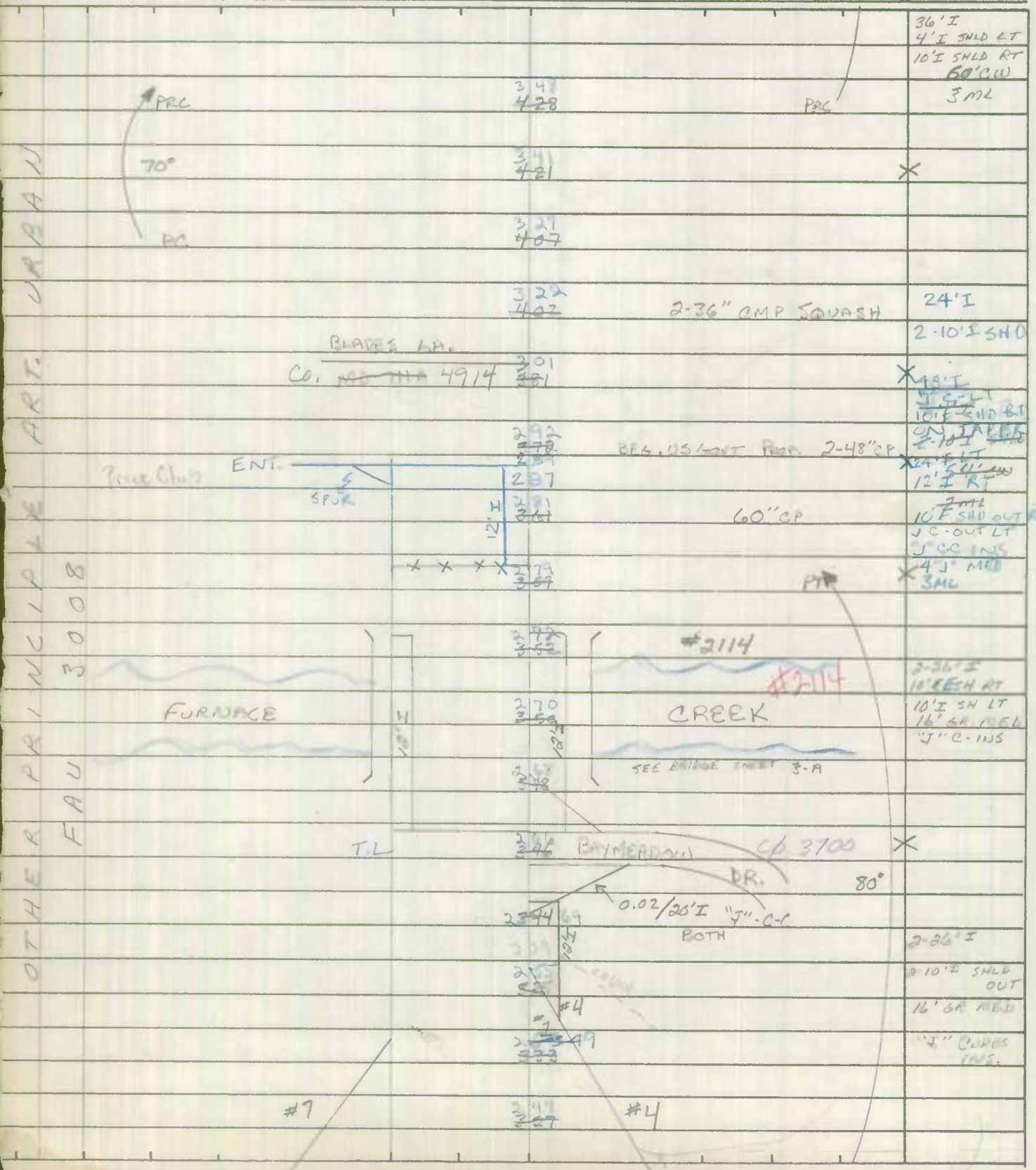
85-6  
BB/AL  
3-3-86

Map No. 22



ROAD INVENTORY SHEET

Road No. MD 710  
 Road Name \_\_\_\_\_  
 Sheet No. 3 of 4  
 Date 3-17-72  
 County ANNE ARUNDEL  
 State Coordinates \_\_\_\_\_




ROAD INVENTORY SHEET

Party Chief MZ  
Recorder KC  
Helper \_\_\_\_\_

Road No. Md 710  
Road Name ORONANCE ROAD  
Sheet No. 4 of 4  
Date 9-29-77  
County ANNE ARUNDEL  
State Coordinates \_\_\_\_\_

Map No. \_\_\_\_\_





BMATS  
FAU - BALTO.

ROAD INVENTORY SHEET

Party Chief T. LANDON  
Recorder W. WARFIELD  
Chainman \_\_\_\_\_

MAP 23


917-500

Road No. Md 710  
Name ORDNANCE Rd  
Sheet No. 1  
Date 6-22-71  
County ANNE ARUNDEL

STATION 2.01







P & P 104

1. GENERAL

Crossing No. ....  
 Mile Pole Number (R.R. Co.) ...  
 Coordinates ..... x 917 y 500  
 System Classification  
 (Check One)  
 State Primary .....   
 State Secondary .....   
 State Road Only .....   
 County .....   
 Local .....   
 (Specify)

County and/or Municipality .. ANNE ARUNDEL  
 U.S. Route Number .....  
 State Route Number ..... MD 710  
 Road Number/Name ..... ORDNANCE RD.  
 Station ..... 2.01  
 Surface Type ..... 24' I  
 Name of Railroad ..... B&O P.P.  
 Number of Main Tracks ..... 1  
 Number of Other Tracks ..... 2 (SPURS)

2. TRAIN MOVEMENTS

Time Period	Pass	Freight	Train Speed of Grade		Spur	Remarks (Other than doily)	
			Pass	Freight		Pass	Freight
Day 6 A.M. to 6 P.M.	_____	_____	_____	_____	_____	_____	_____
Night 6 P.M. to 6 A.M.	_____	_____	_____	_____	_____	_____	_____
24 Hour Total	_____	_____	_____	_____	_____	_____	_____

3. TYPE OF PROTECTION

- a. 2 Warning Signs - ReflectORIZED, Non-reflectORIZED
- b. 2 Crossing Signs - ReflectORIZED, Non-reflectORIZED
- c. \_\_\_\_\_ Road Marking
- d. \_\_\_\_\_ Lights - Flashing, Stationary
- e. \_\_\_\_\_ Traffic Control (Stop and Go) Signals
- f. \_\_\_\_\_ Automatic Gate
- g. \_\_\_\_\_ Watchman - Gate, Flag...hours \_\_\_\_\_
- h. \_\_\_\_\_ Others \_\_\_\_\_

\* By numerals 1 or 2 indicate whether installation is on one or both sides of track.

4. ALIGNMENT FACTOR

P. 936'  
 N. 676'  
 Average Daily Trains ... \_\_\_\_\_  
 Train Speed ..... \_\_\_\_\_  
 Highway ADT..... \_\_\_\_\_  
 Highway Speed Limit ... \_\_\_\_\_  
 Average Vehicle Speed . 30 MPH  
 Max. Approach Grade .. N. -1.0' P. +1.0'  
 Restricted Sight Distance . YES  
 (On Highway)

6. ACCIDENT RECORD  
 (Vehicles & Trains)

Year	No. of Accidents	No. of Fatalities
1961	_____	_____
1962	_____	_____
1963	_____	_____
1964	_____	_____
1965	_____	_____
Total	_____	_____

5. QUADRANT ... SIGHT DISTANCE

	@300'	@10'
A <u>70°</u>	<u>300'</u>	<u>500'</u>
B <u>110°</u>	<u>0</u>	<u>U</u>
C <u>110°</u>	<u>100'</u>	<u>400'</u>
D <u>70°</u>	<u>100'</u>	<u>U</u>

7. CROSSING RATING

A \_\_\_\_\_  
 B \_\_\_\_\_  
 C \_\_\_\_\_  
 D \_\_\_\_\_  
 Total \_\_\_\_\_

State Roads Commission of Maryland  
Planning and Programming Division

MAP 23

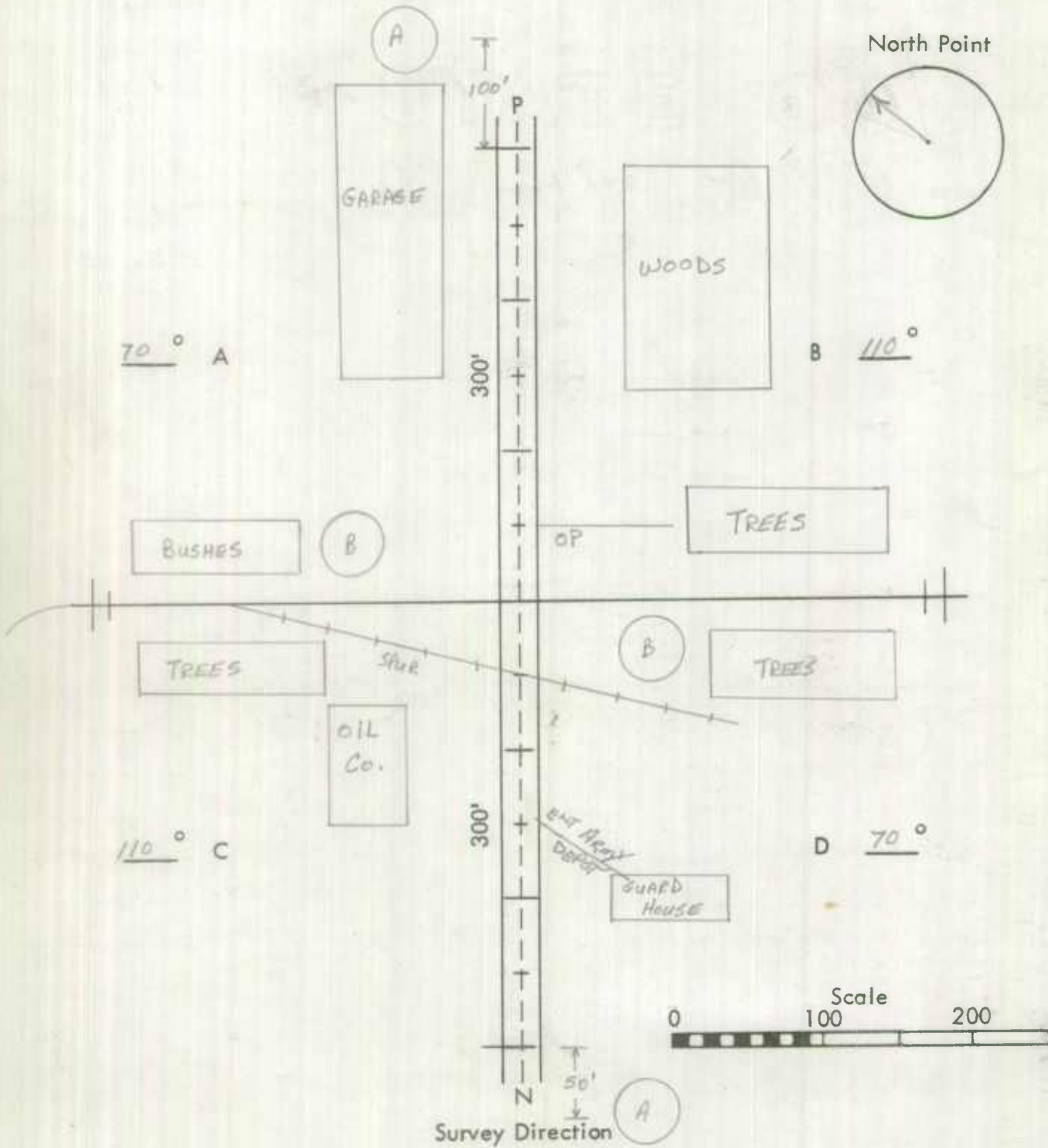
Md 710 ORDNANCE Rd.

Party T. LANDON, W. WARFIELD

Date 6-22-71

917-500

DIAGRAM FOR RAILROAD GRADE CROSSING



Remarks: \_\_\_\_\_

\_\_\_\_\_

\_\_\_\_\_

\_\_\_\_\_


BMATS  
FAU-BALTO.  
ROAD INVENTORY SHEET

Party Chief T. LANDON  
Recorder W. WARFIELD  
Chainman \_\_\_\_\_

~~Closed~~  
917-501  
STATION 2.17

Road No. Md. 710  
Name ORDNANCE Rd  
Sheet No. \_\_\_\_\_  
Date 6-22-71  
County ANNE ARUNDEL





1. GENERAL

Crossing No. ....

County and/or Municipality .. ANNE ARUNDEL

Mile Post Number (R.R. Co.) ...

U.S. Route Number .....

Coordinates..... x 917 y 501

State Route Number .....

System Classification  
(Check One)

Road Number/Name .....

State Primary .....

Station .....

State Secondary .....

Surface Type .....

State Road Only .....

Name of Railroad .....

County .....

Number of Main Tracks .....

Local .....   
(Specify)

Number of Other Tracks.....

2. TRAIN MOVEMENTS

Time Period	Pass	Freight	Train Speed at Grade		Spur	Remarks (Other than daily)	
			Pass	Freight		Pass	Freight
Day 6 A.M. to 6 P.M.	_____	_____	_____	_____	_____	_____	_____
Night 6 P.M. to 6 A.M.	_____	_____	_____	_____	_____	_____	_____
24 Hour Total	_____	_____	_____	_____	_____	_____	_____

3. TYPE OF PROTECTION

- a. \_\_\_ Warning Signs - Reflectarized, Non-reflectarized
- b. 2 Crossing Signs - Reflectarized, Non-reflectarized
- c. \_\_\_ Road Marking
- d. \_\_\_ Lights - Flashing, Stationary
- e. \_\_\_ Traffic Control (Stop and Ga) Signals
- f. \_\_\_ Automatic Gate
- g. \_\_\_ Watchman - Gate, Flag...hours \_\_\_\_\_
- h. \_\_\_ Others \_\_\_\_\_

CLOSED

4. ALIGNMENT FACTOR

P. 250'  
N. 1196'

Average Daily Trains ... \_\_\_\_\_  
Train Speed ..... \_\_\_\_\_  
Highway ADT..... \_\_\_\_\_  
Highway Speed Limit ... \_\_\_\_\_  
Average Vehicle Speed . 20 MPH  
Max. Approach Grade .. N.+1.5' P.-0.8'  
Restricted Sight Distance . YES  
(On Highway)

\* By numerals 1 or 2 indicate whether installation is on one or both sides of track.

6. ACCIDENT RECORD  
(Vehicles & Trains)

Year	No. of Accidents	No. of Fatalities
1961	_____	_____
1962	_____	_____
1963	_____	_____
1964	_____	_____
1965	_____	_____
Total	_____	_____

5. QUADRANT ... SIGHT DISTANCE

	@300'	@10'
A <u>135°</u>	<u>0</u>	<u>200'</u>
B <u>45°</u>	<u>0</u>	<u>500'</u>
C <u>45°</u>	<u>0</u>	<u>100'</u>
D <u>135°</u>	<u>0</u>	<u>500'</u>

7. CROSSING RATING

A \_\_\_\_\_  
B \_\_\_\_\_  
C \_\_\_\_\_  
D \_\_\_\_\_  
Total \_\_\_\_\_

State Roads Commission of Maryland  
Planning and Programming Division

MAP 23

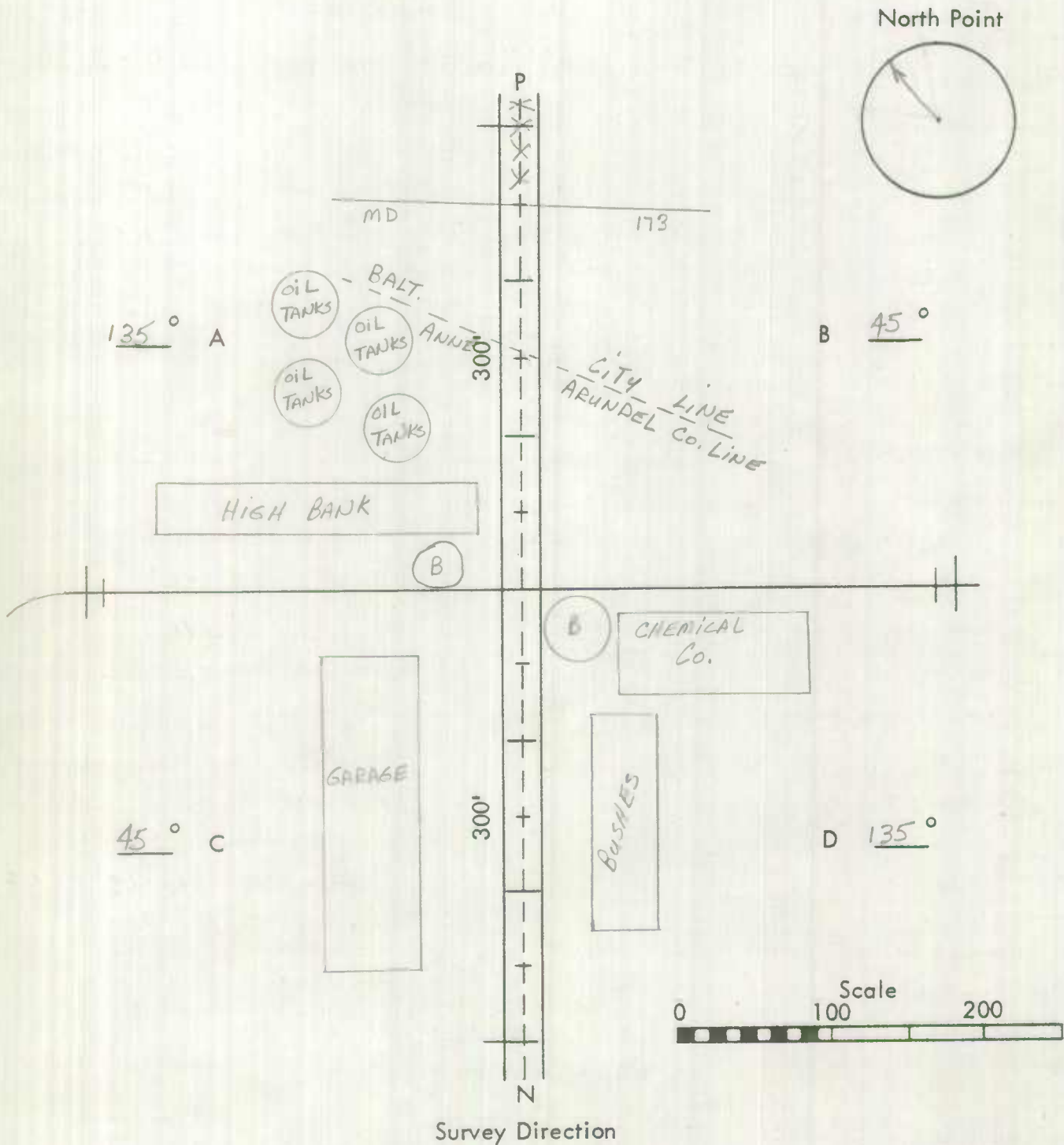
MD 710 ORDNANCE Rd.

Party T. LANDON, W. WARFIELD

Date 6-22-71

917-501

DIAGRAM FOR RAILROAD GRADE CROSSING



Remarks: \_\_\_\_\_  
\_\_\_\_\_  
\_\_\_\_\_

ROAD INVENTORY SHEET

Md 711

Party Chief T. LANDON  
 Recorder W. WARFIELD  
 Helper \_\_\_\_\_

Road No. OLD SEC. MD 710  
 Road Name ORDNANCE RD.  
 Sheet No. 1 OF 1  
 Date 3-17-72  
 County ANNE ARUNDEL

909-500

Station	Description	Notes	Dimensions
051	(ARUNDEL GAP RD.)		
048	B-LUMBER Co.		
037	END JUNK YARD	B-WAREHOUSE	
031	REG. JUNK YARD	H	
025	B-GARAGE		
022		4 H	24' I ST. 2-10' S HD. 50' CW
019			X
012			
005	<del>XXXXX</del> #3 From 48695	#6010 <u>STERLING AVE</u> CO. 4582	34' I 10' H S HD. 11 2' S HD. RT. 50' CW
003			X
002			2-16' I 3' C-C 6' J MED
000	MD.	2	✓

NO. 1 FA

CS 2-99 S

0.02 / 20' I" S HD





86-27 BB  
1-14-87 T.M

ROAD INVENTORY SHEET

MAP 28#22

Party Chief T. LONDON  
Recorder W. WARFIELD  
Helper \_\_\_\_\_

Road No. MD. 713  
Road Name ROCKENBACH RD.  
Sheet No. 1 OF 9  
Date 6-30-71  
County ANNE ARUNDEL

Revised  
3-1-74  
WD  
OT

866-464

		COOPER	AVE.	
				107
				102
			END GOLF COURSE	
				093
				083
				072
		24 TH	DIVISION RD.	24' LMP
				071
				057
			GRANDER RD.	
				052
			REG. GOLF COURSE	
				046
				034
			3 RD CAVALRY RD.	
				029
				013
			PICNIC AREA	
				006
				001
			LANE RD	
			DENNIS RD	
			RD. LOOP	
				000
				0.02/13' I PAINTED
				0.01/13' I PAINTED

PT  
25°  
PC

PT  
30°  
PC  
7  
1  
3

PT  
60°  
PC

N  
↑

SOVT. MAINT.  
↓

24' I  
2-10' E SALL  
50' CUR

ROAD INVENTORY SHEET

RIDGE RD.

Road No. MD. 713  
 Road Name ROCKENBACH RD.  
 Sheet No. 2 OF 9  
 Date: 6-30-71  
 County ANNE ARUNDEL

85-7  
 RB/AL  
 2-19-84

ANNE ARUNDEL COUNTY RIDGE RD. FAULT PT 25' 10° SOUT. MAINT.	ODEONTON MD	SL 240	RD. 175	* 24' I RT. 16' I LT. "J" C-C 4' GRASS MED.
	0.01 / 18' I "J" C-C	239	0.01 / 22' I "J" C-C	
	OP 4085 PLAZA ACCESS RD.	238		PTAX 15°
		219		DR. R
		200		DR.
		192		SIGN - REG. SFC MAINT.
		185		24" CMP
	(ABAND.) x x (ABAND.) * 174			
	CLARK RD.	172		
		162		24" CMP
		140		2-18" CMP SPRINKLES
		136		15° ↑
		131		MAC ARTHUR JR. HIGH
		122		ENT. SCHOOL
		113		20° ↑
	MIDWAY } BRANCH } 3-60" CMP W. 44' L. 34'	108		SAME

ROAD INVENTORY SHEET

Party Chief T. LONDON  
 Recorder W. WARFIELD  
 Helper \_\_\_\_\_

Road No. MD 713  
 Road Name RIDGE RD.  
 Sheet No. 3 of 9  
 Date 6-30-71  
 County ANNE ARUNDEL

BASTILLE PL

UPPER			3 27	CO 3730	
PT			3 23		
25°		<del>3 22</del>	3 18		
PC	3117 A59		3 15		
ARTERIAL		PONDICOM DR	3 12		
		3 H GP 300	3 11		
		CO 4637	3 07		305
			3 04		← 0.01 / 30'E
		H	3 01		
PT			298		
30°		H	293		H
		METACAST DR (PT-104-107)		Stone Castle DR	
PC	4758		289		
				73-240 CO.3678	
MINOR	F 400'		286		
			277		H
			270		AbcW Line
			262		PT 35°
115°			247		24 1/2 35T. 2.8' 35T.D. 46' cur

24 1/2, 2.8T 35T.D.  
 31-74  
 46' cur

ROAD INVENTORY SHEET

Road No. MD. 713  
 Road Name RIDGE RD.  
 Sheet No. 4 OF 9  
 Date 6-30-71  
 County ANNE ARUNDEL

	H	405	
115°		403	SAND GRAVEL PIT
117°	H	400	
3 1159		395	
		389	5 H
		384	H H-100'
		381	H
		378	
		374	OP 308
30°		373	
		367	
	H (WAYLANE DR)	360	H
		359	
	H	358	
	RIDGEWOOD BR RD	353	
	OP 1371	341	
	CO 5122	340	
		338	

2-6 I Shubs  
 SAND GRAVEL PIT  
 24 I, 2-8 I, 5 1/2 I  
 24 I, 2-8 I, 5 1/2 I  
 24 I, 2-8 I, 5 1/2 I  
 24 I, 2-8 I, 5 1/2 I

SAME

ROAD INVENTORY SHEET

Party Chief T. LANDON  
Recorder W. WARFIELD  
Helper \_\_\_\_\_

Road No. MD 713  
Road Name RIDGE RD.  
Sheet No. 5 of 9  
Date 6-30-71  
County ANNE

Station	Notes	Station	Notes
493		22' I	
493	DORSEY RD.	15° ↑	2-2'E SHLD
488	MD SL 488 176		30' CW
483	H		*
482	OP 309		
479			H
477	H		
475	H		
474	HUNT CLUB		
472	PC		
464			PTA
458	F	F-900'	35°
453		F-700'	PC
443		CHURCH	
442		RIDGE CHAPEL RD.	
432		Co. 931	
414		H	
407		H-(ABAN.)	

URBAN  
 PC  
 URBAN  
 MINOR ARTERIAL  
 FAU 3117  
 FAU 1159

CO 938  
 MARK

ROAD INVENTORY SHEET

Road No. Co. 582  
 Road Name RIDGE RD.  
 Sheet No. 6 of 9  
 Date 6-30-71  
 County ANNE ARUNDEL

125°	(LEE COMETERY RD.)	633	
	O.P. 185	602	
	CHURCH	599	
	CEM-500'	591	PT
			40°
PRC		584	PRC
25°			
PC		577	
		573	15°
120°		565	
		553 OP 184	
115°		548	
		536	PT
	ENT. TRAILER PARK	530	45°
		525	END AUTO. JUNK YARD P
PT		519	
45°			
PC		513	RES. AUTO. JUNK YARD
		511	20°
115°		506	
	Co. MAINT		
	Co 582		
			SAME

ROAD INVENTORY SHEET

Party Chief T. LONDON SSS  
Recorder W. WARFIELD  
Helper \_\_\_\_\_

Road No. Co. 582  
Road Name RIDGE RD.  
Sheet No. 7 OF 9  
Date 6-30-71  
County ANNE ARUNDEL

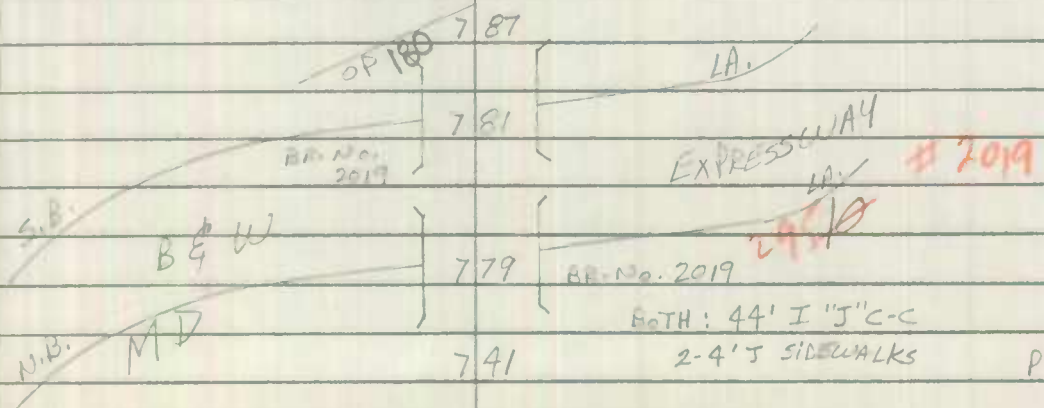

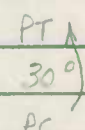
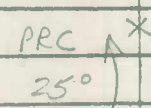
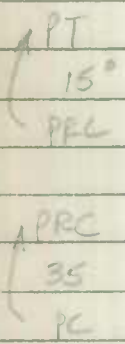

		735	PC
↑15°		732	
↑80°		723	
		706	PT
		703	OP 181
		701	70°
↑180°			PREC
PC		692	
		678	DEFENSE & SPACE CENTER ANTENNA TEST RANGE
↑15°		670	
	HANDOVER RD.		
	Co 575	666	
	B-REST.	656	B
	± PVT. RD.		
	40° 10'E	649	
	weeping willow PD		
	Co 583	645	
	STONEY RUN RD.		PT
	Co 573	642	20°
		641	
		639	PC
Co. MAINT.			
			SAME



ROAD INVENTORY SHEET

Road No. Co. 582  
 Road Name RIDGE RD  
 Sheet No. 8 OF 9  
 Date 6-30-71  
 County ANNE ARUNDEL

PC		856	
		853	20°↑
		848	PT↑
		844	30°↑
		836	PC
20°↑		829	22' I
PT		825	"I" C-C
15°		822	PRC *↑
PRC		818	25°↑
35	OP 178	808	PRC
PC		803	PT↑
		795	30°↑
20°↑		787	PC
		781	
		779	
		741	
			PT↑
			50°
			SAME




BMATS  
FAU - BALTO.

ROAD INVENTORY SHEET

Party Chief T. LONDON  
Recorder W. WARFIELD  
Helper \_\_\_\_\_

Road No. Co. 582  
Road Name RIDGE RD.  
Sheet No. 9 OF 9  
Date 6-30-71  
County ANNE ARUNDEL









MARYLAND STATE HIGHWAY ADMINISTRATION

ROAD INVENTORY SHEET

Party Chief BB  
 Recorder AL  
 Assistant \_\_\_\_\_  
 Map No./Dir. E12A / N  
 State Coordinates 862-469

Road No. MD732  
 Road Name \_\_\_\_\_  
 County ANNE ARUNDEL  
 Date 2-19-86  
 Sheet No. 1 OF 1

TRAFFIC CONTROLS: STOP SIGN=SS,  
 TRAFFIC LIGHT=T.L.,  
 FLASHING RED BALL=F.R.

TRAFFIC RESTRICTIONS: A.M. PEAK,  
 P.M. PEAK, A.M./P.M. PEAK, NO PARKING  
 ANYTIME=N.P., COMM/IND. ACCESS=E

SYSTEM				TRAFFIC		LINE DIAGRAM	TRAFFIC			PAVEMENT DATA
FED. AID.	PUNCT. CLASS.	HWY. SYST.	IRMS SAMPLE	PRIO. REST.	COMM/IND. ACCESS		CONTROL	COMM/IND. ACCESS	PRIO. REST.	
						Howard Anne Arundel R.R.				
						0.61				
						0.63				
						0.61				
						#13029				
						Brock Bridge Rd				
						Co 4912				
						0.41				
						#2				
						100'				
						0.05				
						CBC				
						#2168C				
						Jolly Acres Rd				
						Co 1002				
						0.00				
						Pvt. Road				
										24" I
										2-10" X 540
										2ML

Non FA  
 UZZAN Local

VV

E  
 SS



80-28 BB  
1-13-87 T.M.  
AT

ROAD INVENTORY SHEET

Party Chief T. LANDON  
Recorder W. WARFIELD  
Helper \_\_\_\_\_

MAP 40

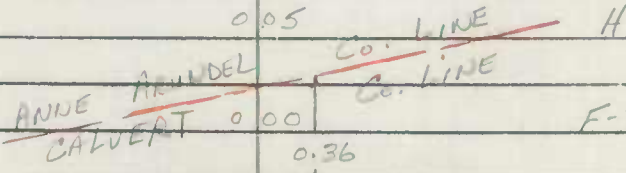
Road No. MD. 778  
Road Name \_\_\_\_\_  
Sheet No. 1 OF 3  
Date 9-3-71  
County ANNE ARUNDEL

915-323

↑15°	H	064	
		057	35°↑
↑40°		053	
		047	H
	F-1ABAN. 7500'	045	
		041	30°↑
		033	H
		025	H
	F-700' H	021	
	H	018	10°↑
	H-800' H	009	
	H	007	
		005	18' H 2-3' GRASS SHOULDER
		000	30' CURB
	SIGN → LINE	0.36	✓
	ANNE ARUNDEL CALVERT		F-700'
	CHEAPEAKE		SAME
	MD.		
		REACH RD.	
		260	

N ↑

FA  
 CS 2-152 S  
 CS 2-152 S





ROAD INVENTORY SHEET

Road No. MD. 778  
 Road Name \_\_\_\_\_  
 Sheet No. 2 OF 3  
 Date 9-3-71  
 County ANNE ARUNDEL

		142	CHURCH	20°↑
↑20°		134	H	
	B H	129		
PT 30° PC		125		
			<u>PUBLIC FISHING POND</u>	
	FRIENDSHIP RD.	116	MD. 261	MD. DEPT. OF INLAND FISH
	Co. 3518			
		115		
	5 H	105	7 H	PT
		103		15°
		099	F-600	DR. PC
	WALKE RD	097	SIGN. FRIENDSHIP	
	Co 3517			
		093		
		090		10°↑
	H-500'	086		
↑10°	F	083		
		071	H	15°↑
		066		36" CMP
				SAME

Non FA  
CS 2-152 S

PUBLIC FISHING POND

MD. DEPT. OF INLAND FISH

SAME





ROAD INVENTORY SHEET

Co 4915


Party Chief T. Landon  
 Recorder W. Warfield  
 Chainman \_\_\_\_\_


Map 3336-23

Road No. Md 778-A  
 Name Old Md 2  
 Sheet No. 1  
 Date 8-30-71

Map G12

County Anne Arundel  
915-386





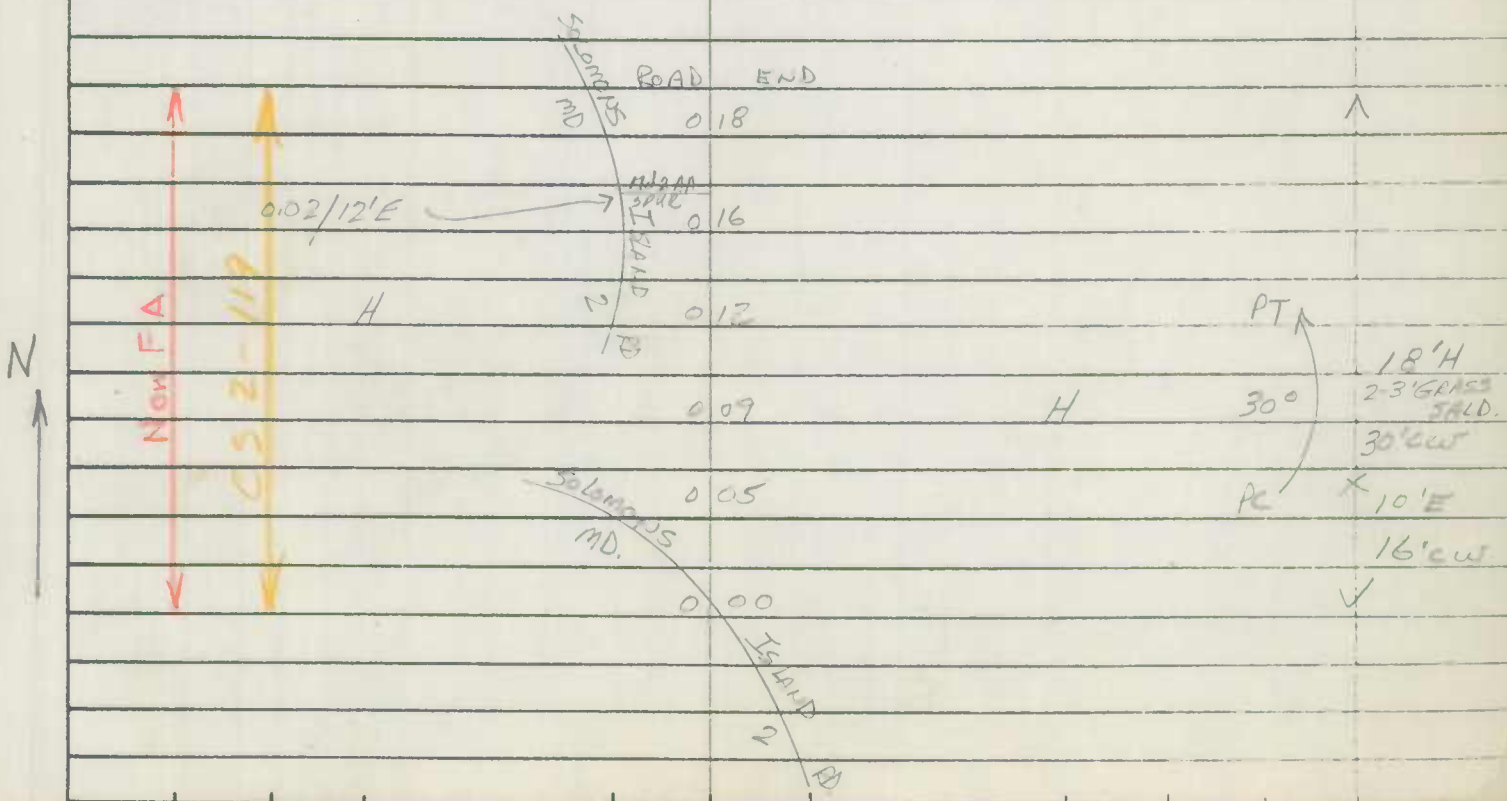
ROAD INVENTORY SHEET

MAP 36

Party Chief T. LONDON  
 Recorder W. WARFIELD  
 Helper \_\_\_\_\_

Road No. MD. 778 D  
 Road Name \_\_\_\_\_  
 Sheet No. 1 of 1  
 Date 8-30-71  
 County ANNE ARUNDEL

912-372 SQ. YDS.





ROAD INVENTORY SHEET

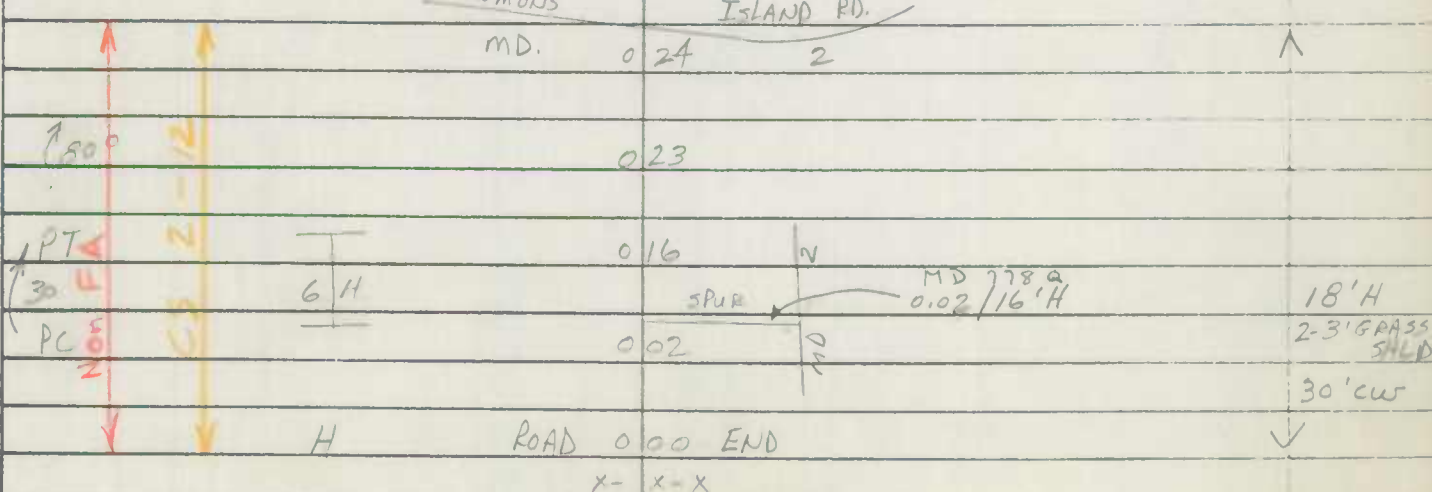
MAP 36

Party Chief T. LONDON  
Recorder W. WARFIELD  
Helper \_\_\_\_\_

Road No. MD. 778 E  
Road Name \_\_\_\_\_  
Sheet No. 1 OF 1  
Date 9-2-71  
County ANNE ARUNDEL

910-361 SQ. YDS.

Station	Description	Notes
MD. 024	SoloMONS	
MD. 023	IsLAND RD.	
016	PT	18'H
002	PC	2-3' GRASS SHOULDER
000	ROAD END	30' CW















ROAD INVENTORY SHEET

MAP 30

Party Chief T. LONDON  
Recorder W. WARFIELD  
Helper \_\_\_\_\_

Road No. MD. 778 I  
Road Name \_\_\_\_\_  
Sheet No. 1 of 1  
Date 8-30-71  
County ANNE ARUNDEL

910-374

Sq. Yds.

	OWENSVILLE	SUDLEY	
	Co	008	3340 <sup>AD</sup>
		004	H
	ROAD	000	END

W  
↑

Non FA  
CS 2-119

↑  
18' H  
2-3' GMS  
SHLD  
30' CW  
↓

ROAD INVENTORY SHEET

Road No. \_\_\_\_\_

Road Name \_\_\_\_\_

Sheet No. \_\_\_\_\_

Date \_\_\_\_\_

County \_\_\_\_\_

96  
~~78~~

ROAD INVENTORY SHEET

Party Chief T. LANDON  
 Recorder W. WARFIELD  
 Helper \_\_\_\_\_

MAP 36

Road No. MD. 778 J  
 Road Name \_\_\_\_\_  
 Sheet No. 1 OF 2  
 Date 9-2-71  
 County ANNE ARUNDEL

914-354

	H	0.04/20'I	078	
PC	H		075	
			066	10°
			063	H
			059	MICRO-WAVE TOWER
			058	ELECT. SUBSTATION 20°
			056	H
			048	
Now FA	H		044	PT
			038	H
	H		035	PC
			014	H-300'
			009	15°
			003	H 20°
			001	24° CP
		Solomons		36' CW
		MD	000	RD.
			2	

N ↑

Now FA

Case 2-125

594E

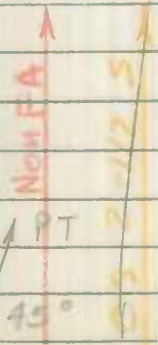
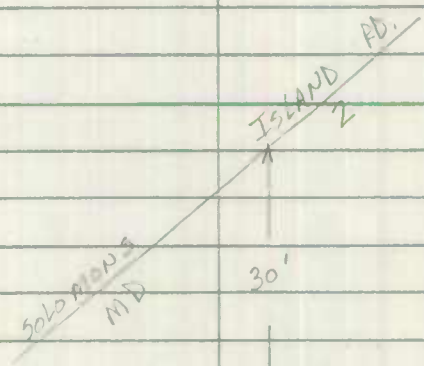
PT  
50°  
PC

18'H  
2-3' GRASS SHLD.  
30' CW  
20'I  
2-5' E SHLD  
36' CW



ROAD INVENTORY SHEET

Road No. MD. 778 J  
Road Name \_\_\_\_\_  
Sheet No. 2 OF 2  
Date 9-2-71  
County ANNE ARUNDEL



ROAD 096 END

088

H

084

SAME





ROAD INVENTORY SHEET


MAP 36

Party Chief T. LANDON  
Recorder W. WARFIELD  
Helper \_\_\_\_\_

Road No. MD. 778 M  
Road Name \_\_\_\_\_  
Sheet No. 1 OF 1  
Date 9-2-71  
County ANNE ARUNDEL

914-348

SQ. YDS.

Solomons Island RD.  
MD. 0 05 2

16'E  
22'CW

0 04

F-500'

90°↑

\* 18'H

ROAD 0 00 END

VIEW SHOWN

23' ... 30' CW







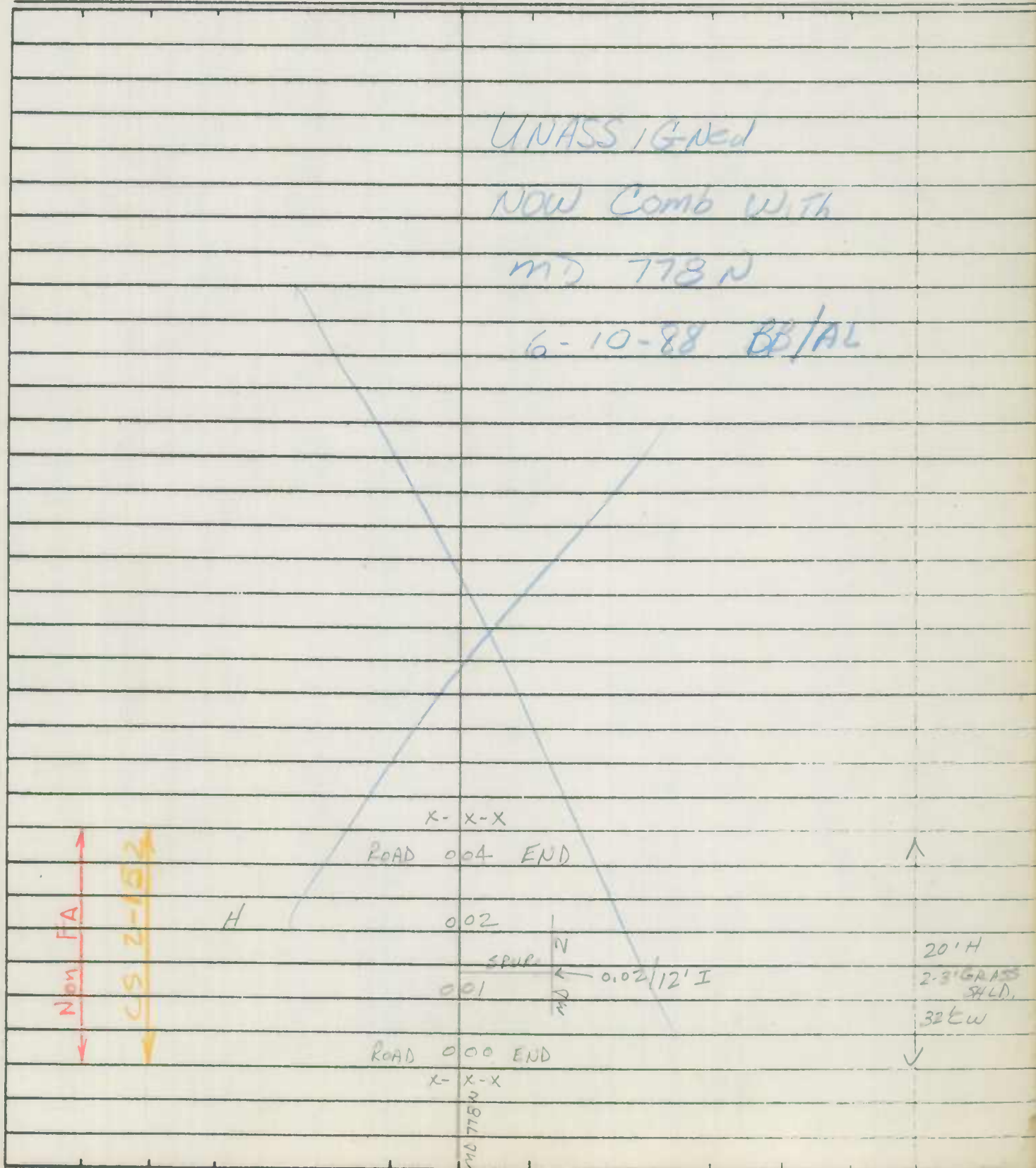
ROAD INVENTORY SHEET

MAP 41

Party Chief T. LANDON  
Recorder W. WARFIELD  
Helper \_\_\_\_\_

Road No. MD. 778 P  
Road Name \_\_\_\_\_  
Sheet No. 1 OF 1  
Date 9-2-71  
County ANNE ARUNDEL

916 - 334 SQ. YDS.



5 ↑













FAU - ANNAPOLIS

ROAD INVENTORY SHEET

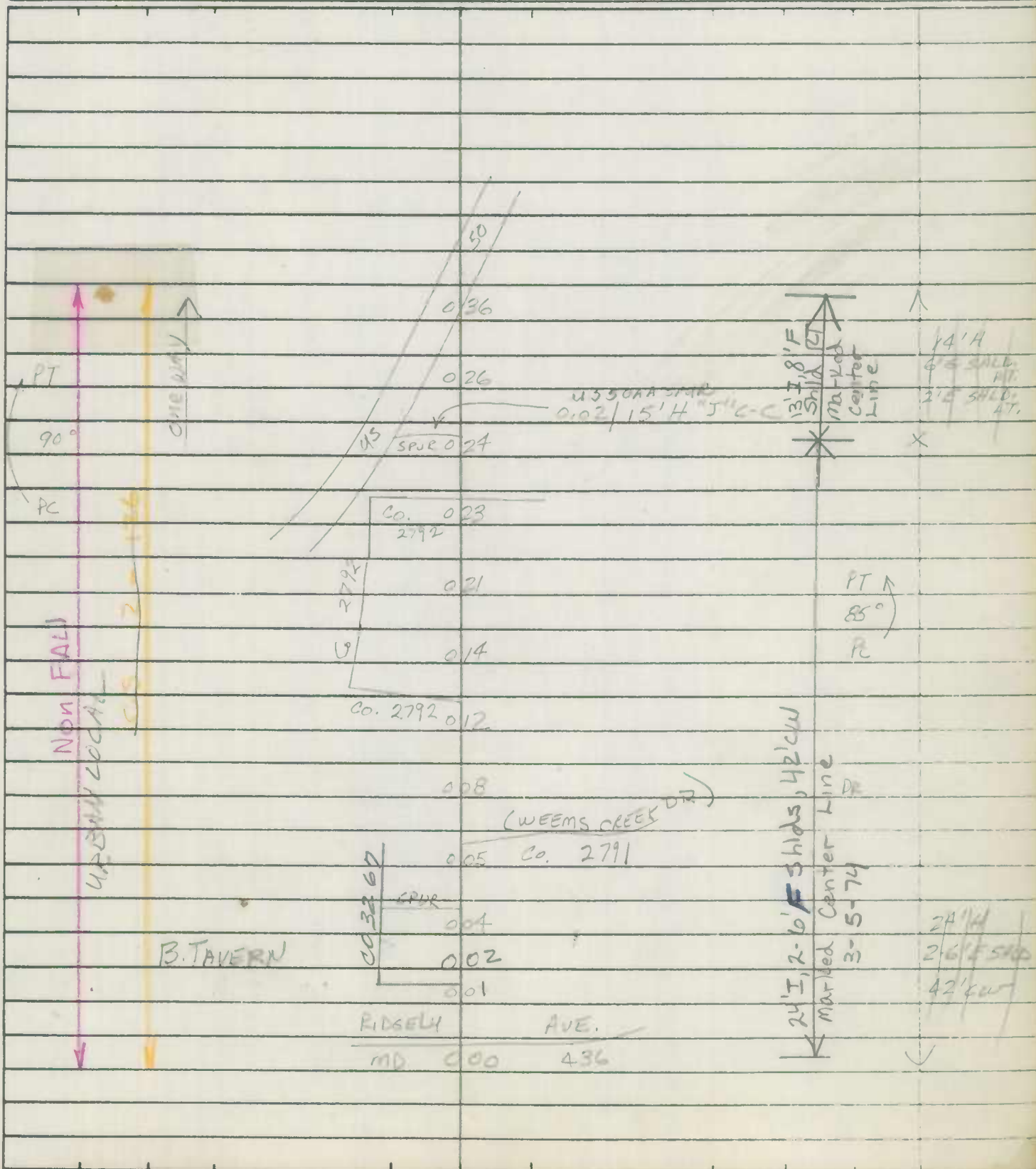
MAP 33

Party Chief T. LANDER  
 Recorder W. WARFIELD  
 Helper \_\_\_\_\_

Road No. MD. 783  
 Road Name RIVER VIEW AVE.  
 Sheet No. 1 OF 1  
 Date 8-11-71  
 County ANNE ARUNDEL

Revised  
 3-5-74  
 WD  
 OT

939-423















ROAD INVENTORY SHEET

Party Chief T. LONDON  
 Recorder W. WARFIELD  
 Helper \_\_\_\_\_


MAP 33

Road No. MD. 786 B  
 Road Name \_\_\_\_\_  
 Sheet No. 1 of 1  
 Date 8-10-71  
 County ANNE ARUNDEL

942-429

			H		
			ROAD 070 END		
			068	H	
↑15			057		
			051		30°↑
↑30°			047		10'G
			044		16'CW
			042		10°↑ X
↑70°			031		
↑30°			027	H	12'H 22'SPASS SHLD. 22'CW
↑15°			021	H-300'	X
			016	H	
			MD. 786C 014	H	10°↑
			007	H	16'H 22'E SHLD 26'CW
			ROAD 000 END	H	✓
			H	H	

E ↑





FAU - ANNAPOLIS

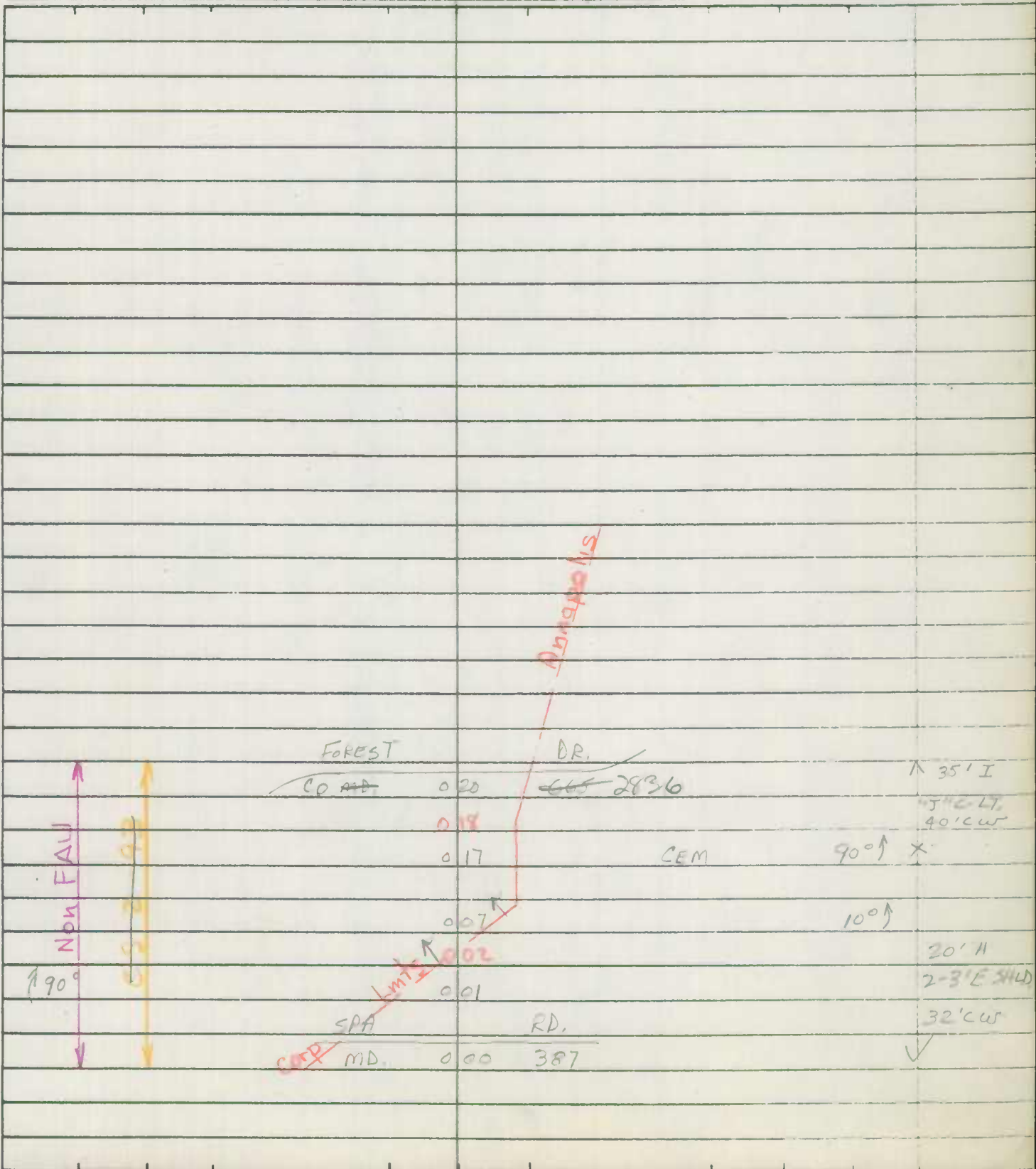
ROAD INVENTORY SHEET

Party Chief T. LONDON  
 Recorder W. WARFIELD  
 Helper \_\_\_\_\_

MAP 33

Road No. MD. 788 A  
 Road Name (old Forest DR.)  
 Sheet No. 1 OF 1  
 Date 8-17-71  
 County ANNE ARUNDEL

939-411











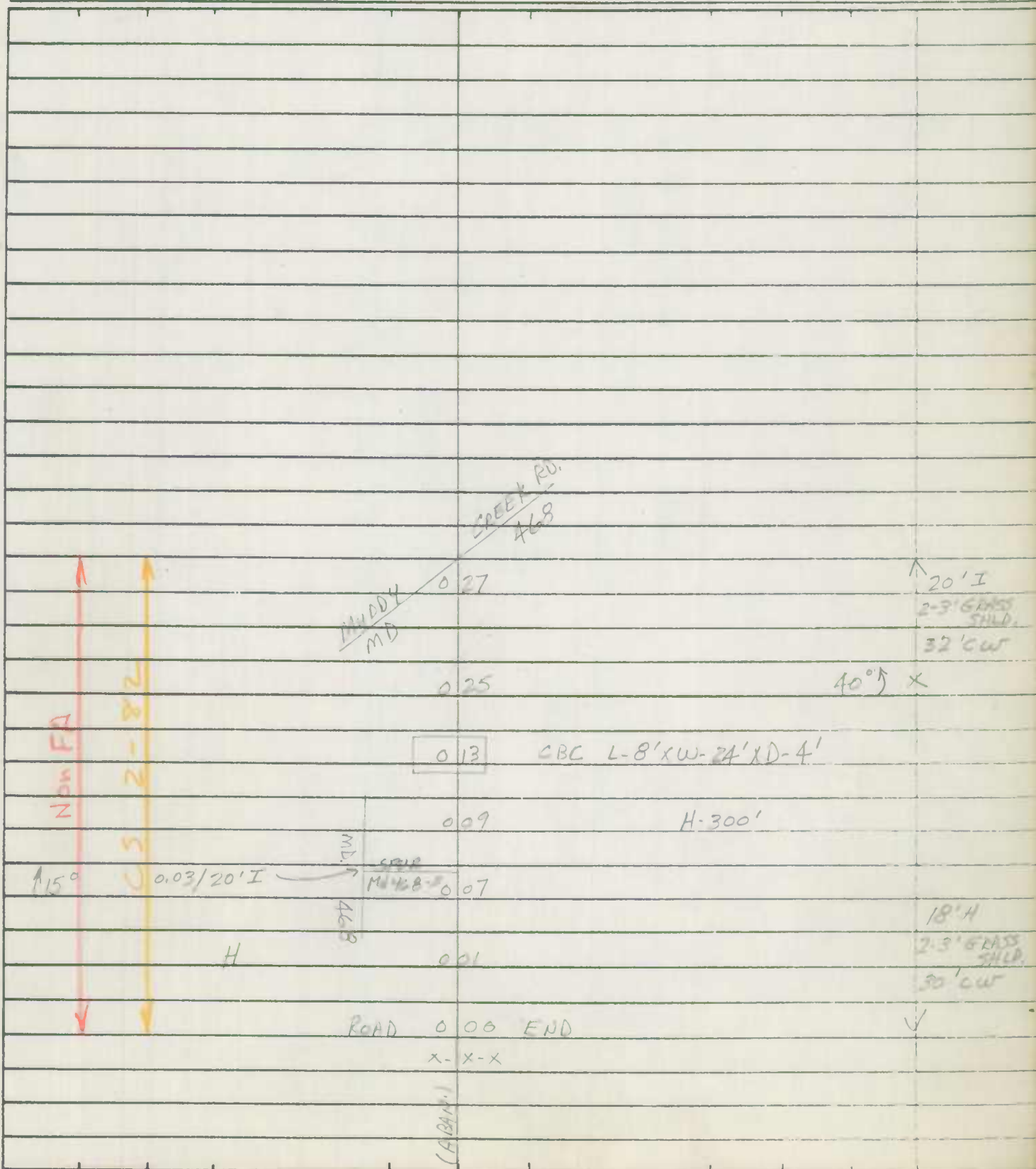
ROAD INVENTORY SHEET

Party Chief T. LONDON  
 Recorder W. WARFIELD  
 Helper \_\_\_\_\_

MAP 37 & 33

Road No. MD. 790 B  
 Road Name OLD MUDDY CREEK RD.  
 Sheet No. 1 OF 1  
 Date 8-31-71  
 County ANNE ARUNDEL

924-387





ROAD INVENTORY SHEET

MAP 33

Party Chief T. LANDON

Recorder W. WARFIELD

Helper \_\_\_\_\_

Road No. MD 791

Road Name \_\_\_\_\_

Sheet No. 1 of 1

Date 8-2-71

County ANNE ARUNDEL


50 YDS

947-424

A large grid table with approximately 20 horizontal rows and a few vertical columns. The grid is mostly empty, with some handwritten annotations at the bottom.

NON FA  
↑  
↓

CS 2-113  
↑  
↓



↑ 16'H  
2-3' J HDOS  
"J" 1/2 FT.  
↓



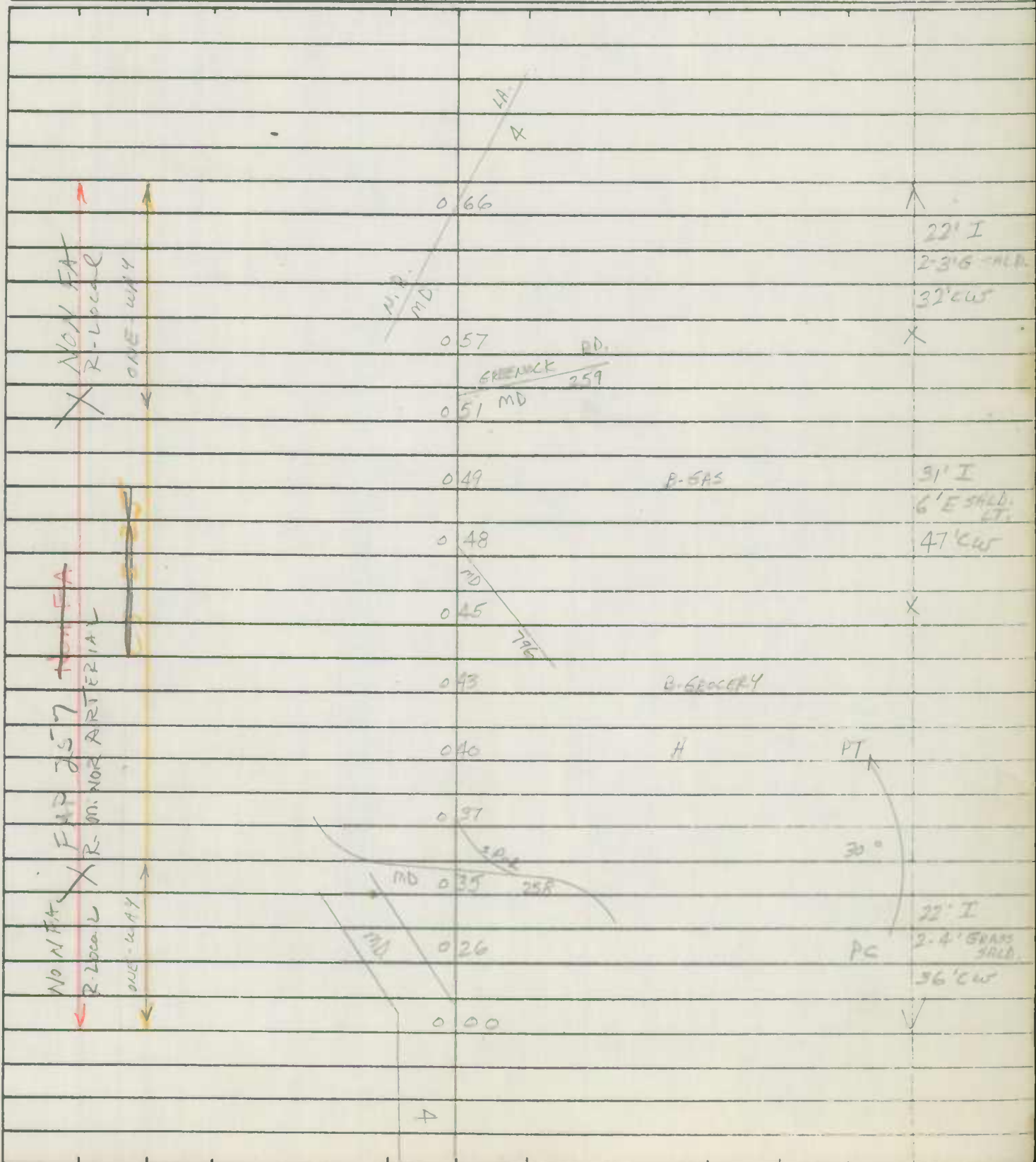
ROAD INVENTORY SHEET

MAP 36

Party Chief T. LONDON  
Recorder W. WARFIELD  
Helper \_\_\_\_\_

Road No. MD. 794  
Road Name \_\_\_\_\_  
Sheet No. 1 OF 1  
Date 9-15-71  
County ANNE ARUNDEL

896-347





ROAD INVENTORY SHEET

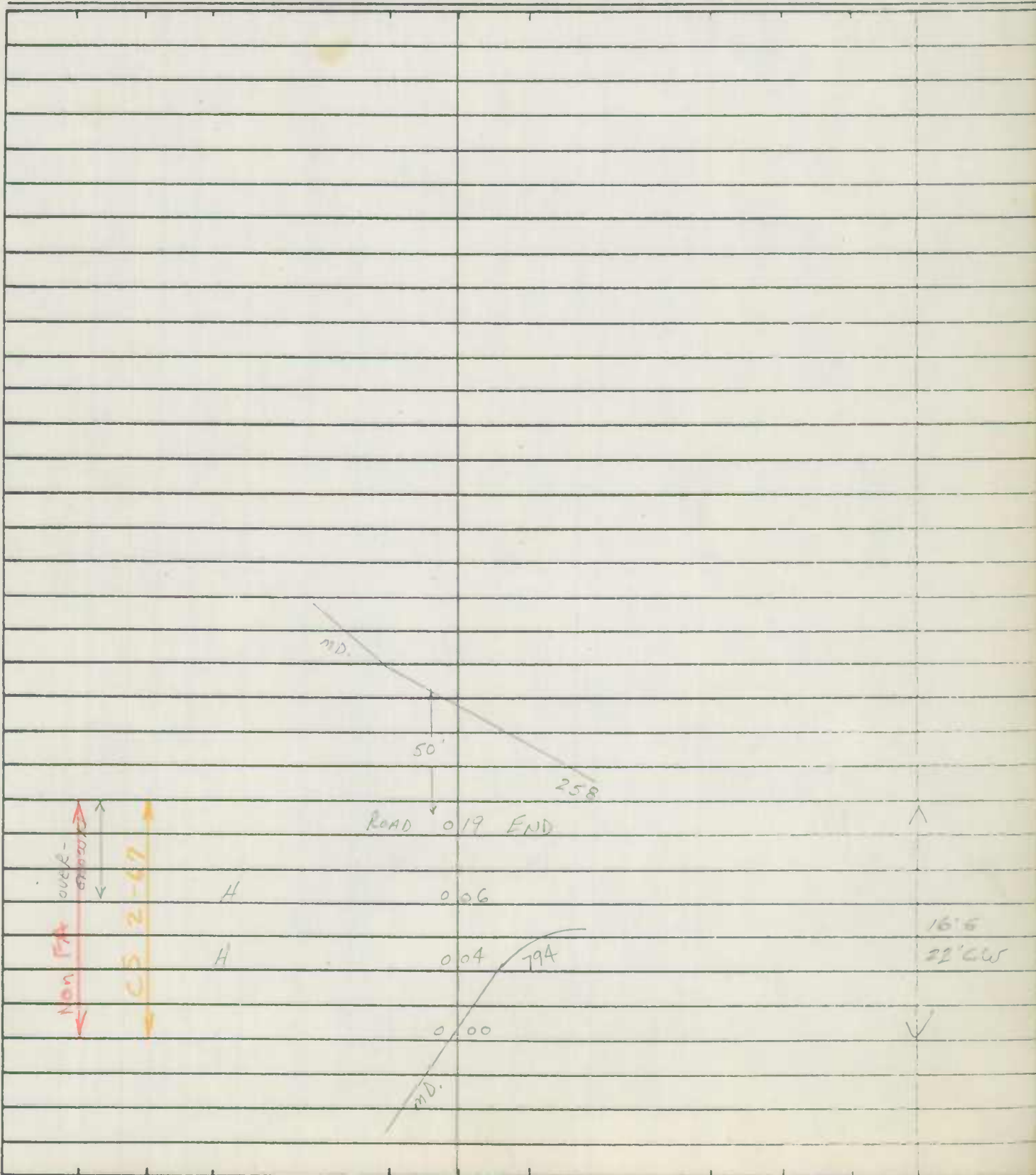
Party Chief	T. JANDON	136	Road No.	MD. 796
Recorder	W. WARFIELD		Road Name	
Helper			Sheet No.	1 OF 1
			Date	9-15-71
			County	ANNE ARUNDEL

NOTE: SHOULD  
BE ABAM. FROM 0.06 TO 0.19

895-349

SQ YDS

E











# FAU-ANNAPOLIS

## ROAD INVENTORY SHEET

Party Chief T. LANDON  
 Recorder W. WARFIELD  
 Helper \_\_\_\_\_


MAP 33

Road No. MD. 797  
 Road Name STATE CIRCLE  
 Sheet No. 1 of 1  
 Date 8-11-71  
 County ANNE ARUNDEL

945-417

ml

	MD 797		
		MARYLAND AVE.	
		026 (MUN.)	
		EAST ST.	
		022 (MUN.)	
		CORN HILL ST.	
		020 (MUN.) →	
		FRANCES ST.	
		018 (MUN.) ←	
		SCHOOL ST.	
		011 (MUN.)	
		<del>MARKET ST.</del>	
		STATE HOUSE	360°
		007 (MUN.)	Ped. walking
		HISTORICAL SIGN	006
		COURT OF APPEALS	
		005	CHURCH
		NORTH ST.	24'K
		004 (MUN.) →	5" C-C
		003 MARYLAND AVE. OF 1963	
		000 (MUN.)	PC
	MD 797		



COUNTRE. Clock



ROAD INVENTORY SHEET

MAP 33

Co 2752

Party Chief T. LONDON  
 Recorder W. WARFIELD  
 Helper \_\_\_\_\_

Road No. MD. 798  
 Road Name OLD ROUTE 178  
 Sheet No. 1 OF 2  
 Date 8-11-71  
 County ANNE ARUNDEL

RD. 923-429

m/c

			RIVER	
		042	Co 1322	PTA
		039	H	
		036	H	45°
	H	028	H-300'	
	H	024		PC
		023	SHERWOOD FOREST RD. Co 2753	
	B-GARAGE	021		
	H	016		15°↑
	H	014	H	
15°↑	CHURCH	011		
	H	010		
		008		
PT 15° PC	MAINT. Co. 2752	004	4H	
		002	0.01/38'I	20'I 2-3' E 310
		000	H	32' cur 20°↑
			GENEBALS RD. MD	
			Hwy. 178	

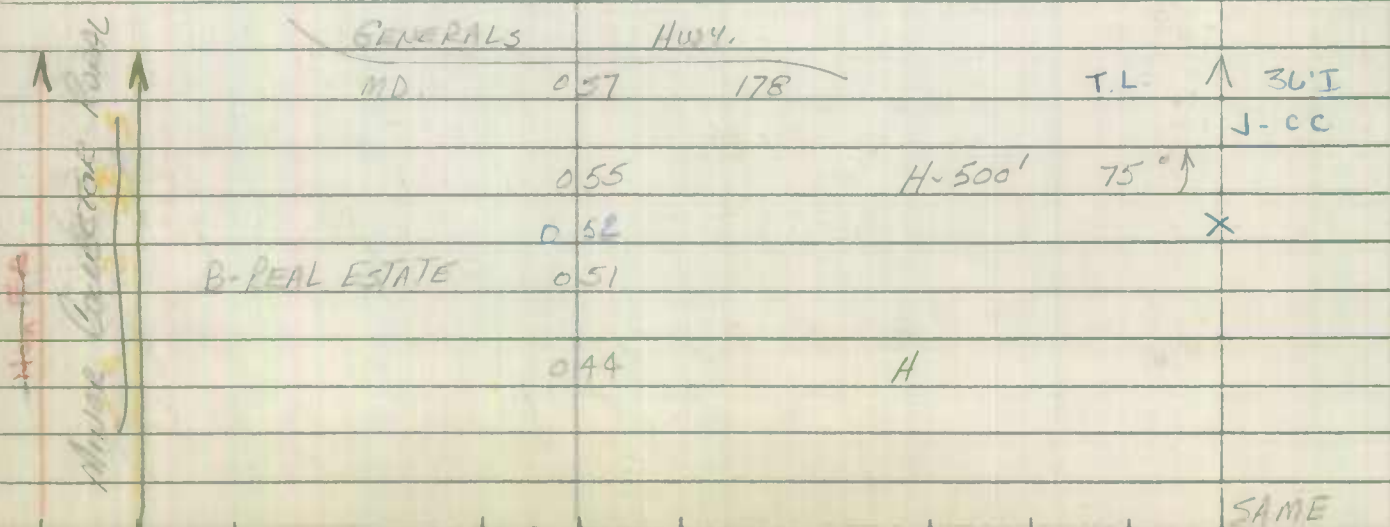
Minor Collector Road  
 1/4  
 1/2  
 1/2

W  
↑

↑  
ONE WAY

### ROAD INVENTORY SHEET

Road No. MD. 798  
 Road Name OLD ROUTE 178  
 Sheet No. 2 OF 2  
 Date 8-11-71  
 County ANNE ARUNDEL

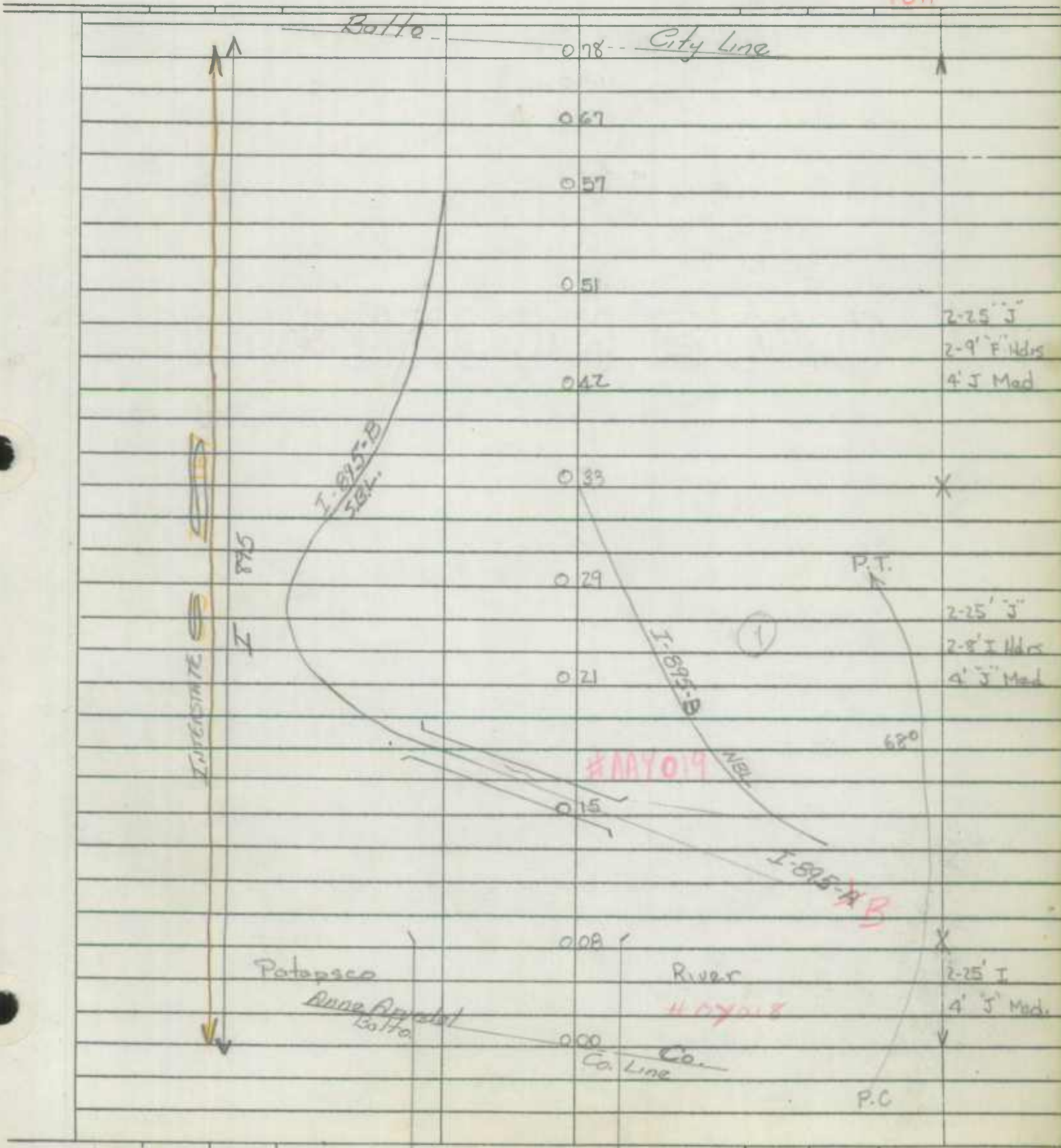



ROAD INVENTORY SHEET


Party Chief J. Forrest  
Recorder E. Schuyler  
Chairman \_\_\_\_\_

Road No. I-895  
Name Harbor Tunnel Thruway  
Sheet No. 1 of  
Date 1-21-58  
County Anne Arundel

Toll





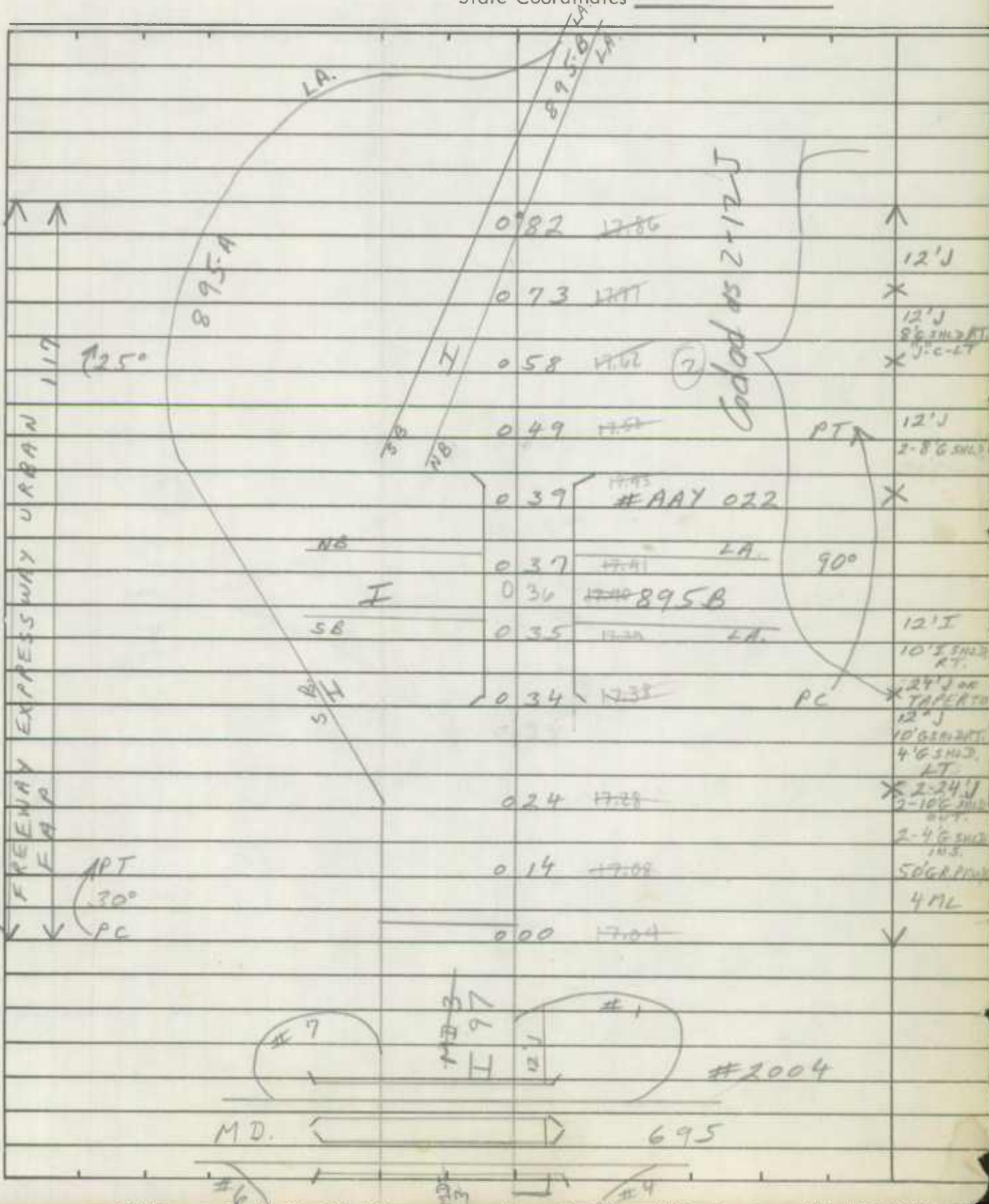


ROAD INVENTORY SHEET

Party Chief T. LANDON  
Recorder F. RHODES  
Helper \_\_\_\_\_

Road No. I 895-A  
Road Name HARBOR TUNNEL APPR. FROM MD 3 (G.B. BY-PASS)  
Sheet No. 1 of 1  
Date 11/23/77  
County A.A.  
State Coordinates \_\_\_\_\_

Map No. \_\_\_\_\_






ROAD INVENTORY SHEET

Party Chief T. LANDON  
Recorder F. RHODES  
Helper \_\_\_\_\_

Road No. I 895 A  
Road Name SB. LA.  
Sheet No. 1 OF 1  
Date 11/23/77  
County A.A.  
State Coordinates \_\_\_\_\_

Map No. \_\_\_\_\_






ROAD INVENTORY SHEET

Party Chief T. LONDON  
Recorder F. RHODES  
Helper \_\_\_\_\_

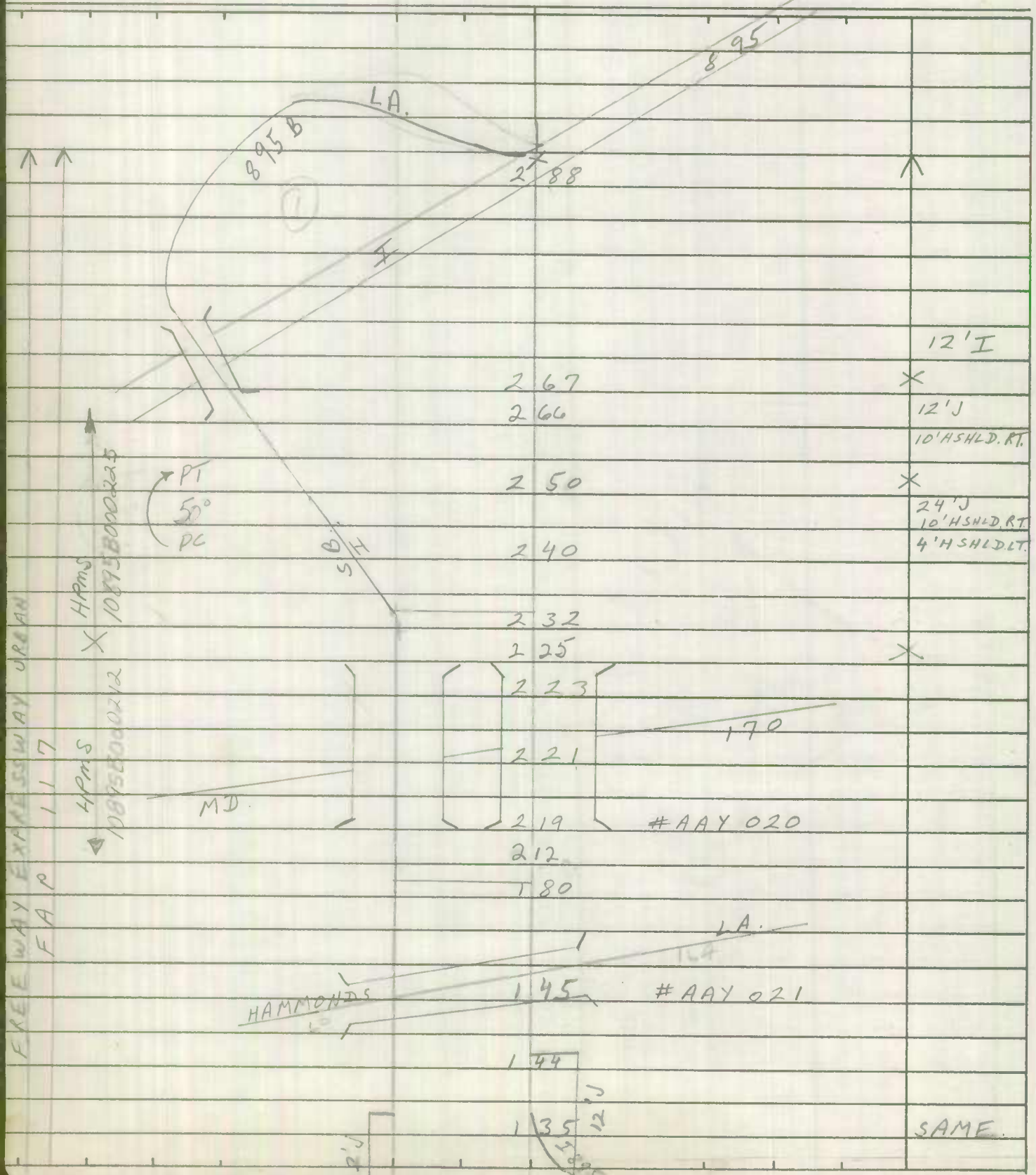
Road No. I 895 B  
Road Name HARBOR TUNNEL APPR. FROM MD. 2 (RITCHIE HWY.)  
Sheet No. 1 OF 2  
Date 11/23/77  
County A.A.  
State Coordinates \_\_\_\_\_

Map No. \_\_\_\_\_



ROAD INVENTORY SHEET

Road No. I 895 B  
 Road Name HARBOR TUNNEL APPR. FROM MD. 2 (RITCHIE HWY)  
 Sheet No. 2 OF 2  
 Date 11/23/77  
 County A. A.  
 State Coordinates \_\_\_\_\_

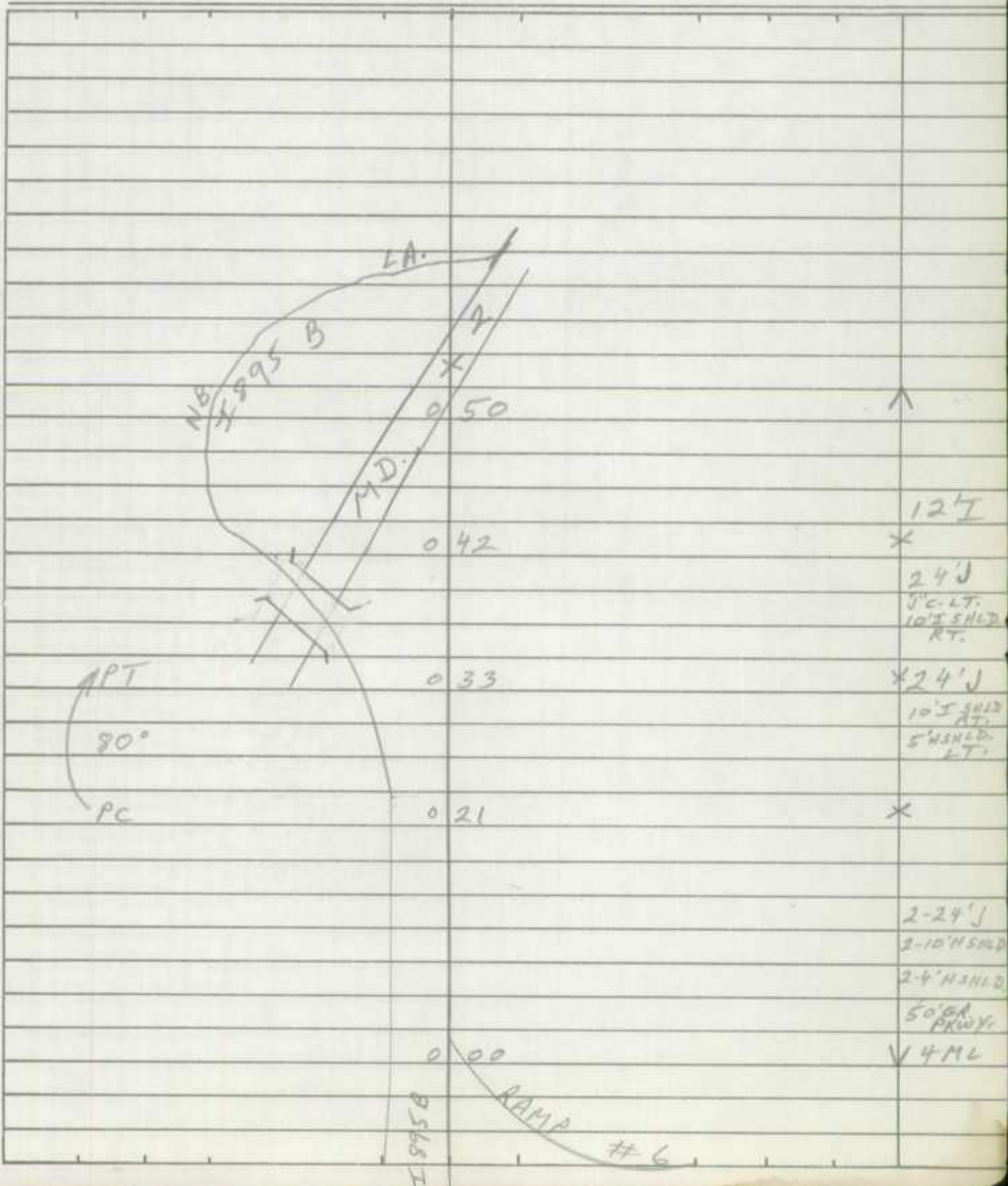


ROAD INVENTORY SHEET

Party Chief T. LONDON  
Recorder F. RHODES  
Helper \_\_\_\_\_

Road No. I 895 B  
Road Name SB. LANE  
Sheet No. 1 OF 1  
Date 11/23/77  
County A.A.  
State Coordinates \_\_\_\_\_

Map No. \_\_\_\_\_








ROAD INVENTORY SHEET

Party Chief T. LANDON  
Recorder E. RHODES  
Helper \_\_\_\_\_

Road No. I 895 B  
Road Name SB. LANE  
Sheet No. 1 OF 1  
Date 11/23/77  
County A.A.  
State Coordinates \_\_\_\_\_

Map No. \_\_\_\_\_









Baltimore

### ROAD INVENTORY SHEET

Party Chief T. LONDON  
Recorder W. WARFIELD  
Helper \_\_\_\_\_

MAP 33



Road No. MD. 908 A  
Road Name \_\_\_\_\_  
Sheet No. 1 of 1  
Date 8-9-71  
County ANNE ARUNDEL

F13B

954-435

90405

		45	0 41	50
			0 40	
			0 18	B-GAS & SPORTING GOODS
			0 14	B-GAS
			0 09	B-REST.
			0 05	B-GAS
			0 01	OP 767
		45	0 00	50





ROAD INVENTORY SHEET

Party Chief T. Landon  
 Recorder W. Warfield  
 Helper \_\_\_\_\_

Road No. MD. 908 B  
 Road Name ACCESS RD.  
 Sheet No. 1 of 2  
 Date 3-14-72  
 County ANNE ARUNDEL

958-435

958-435

			139	
		HEALTH CENTER	136	
		H	134	
		H-300'	127	
		WHITEHALL RD.		
			125	CO 2504
		YORKTOWN RD.		20' H
		CO2494	109	2-3'E SHD.
		BAYHEAD RD		36' CW
		CO 063	2493	X
PT				
15°				
PC		REVELL DOWNS DR	037	24' c m p
		<del>ST. CLAIR</del>	018	
		H CO 4541	019	20' I
				2-6'E SHD.
				38' CW
			018	X
		B. REST.	015	
		H	013	
		H	011	
		B-GAS	010	
		B-GAS	004	20' H
				2-10'E SHD.
		CAPE ST. CLAIRE RD.		50' CW
		CO 000	2488	✓

FA  
Z  
N


E ↑



ROAD INVENTORY SHEET

Road No. MD. 908 B  
 Road Name ACCESS RD.  
 Sheet No. 2 OF 2  
 Date 3-14-72  
 County ANNE ARUNDEL

	LOS	INN	RD	
	CO	165	<del>2495</del>	↑
	B-GAS	164		
		150		
		148		2-24" cm P
	54			
				SAME



ROAD INVENTORY SHEET

Party Chief T. LONDON  
Recorder C. CORREST  
Helper \_\_\_\_\_

Road No. MD 908 C  
Road Name \_\_\_\_\_  
Sheet No. 1 of 2  
Date 5-28-75  
County A.A.  
State Coordinates 958-435

Map No. \_\_\_\_\_

sq. yds.

			148	H-300' H-100'	
			140	H	
	10			COLBERT RD	
	5		139	Co 2501	
			133	B-BUILDERS	20'I
					30'CW
			128	B-6AS	2ML
				WHITEHALL RD	
			Co 125	2504	*
			123	B-VAC	
			104	B-REST	
			102	OP 754	
				PT 3	20'H
			080	3 1/2' Rd	2-3'E SHD
				12'E	30'CW
				027H	
			062	NURSING HOME	2ML
				PT 1/2	
			036	12'E 3'	30'
					*
		45	014	C&P TEL.	20'H
					12'E SHD PT
			011	B-SPORT GOODS	4'E SHD CT.
					4Y'CW
			002	B-REST	2ML
				CAPE ST CLASS RD	
			MD 000		Y
				179	

ROAD INVENTORY SHEET

Road No. MD 908 C  
 Road Name \_\_\_\_\_  
 Sheet No. 2 of 2  
 Date 5-28-75  
 County A.A.  
 State Coordinates \_\_\_\_\_

OP 748			
Ramp B	217	CARRS RD OR 749 CO 3765	
20.5' / 0.022	211		16'I / 20' CW
	208		*
	204		
PT 15° PC	193	OP 750	*
	183		*
PT 20° PC	179		*
	177	H	
	175	OP 4237 OR 750	PPC 35° PC
	166	H	
30°	162	H	
	159	H	Same

SHA 51.3-8  
11-15-72

STATE HIGHWAY ADMINISTRATION OF MARYLAND

Bar to urban

ROAD INVENTORY SHEET

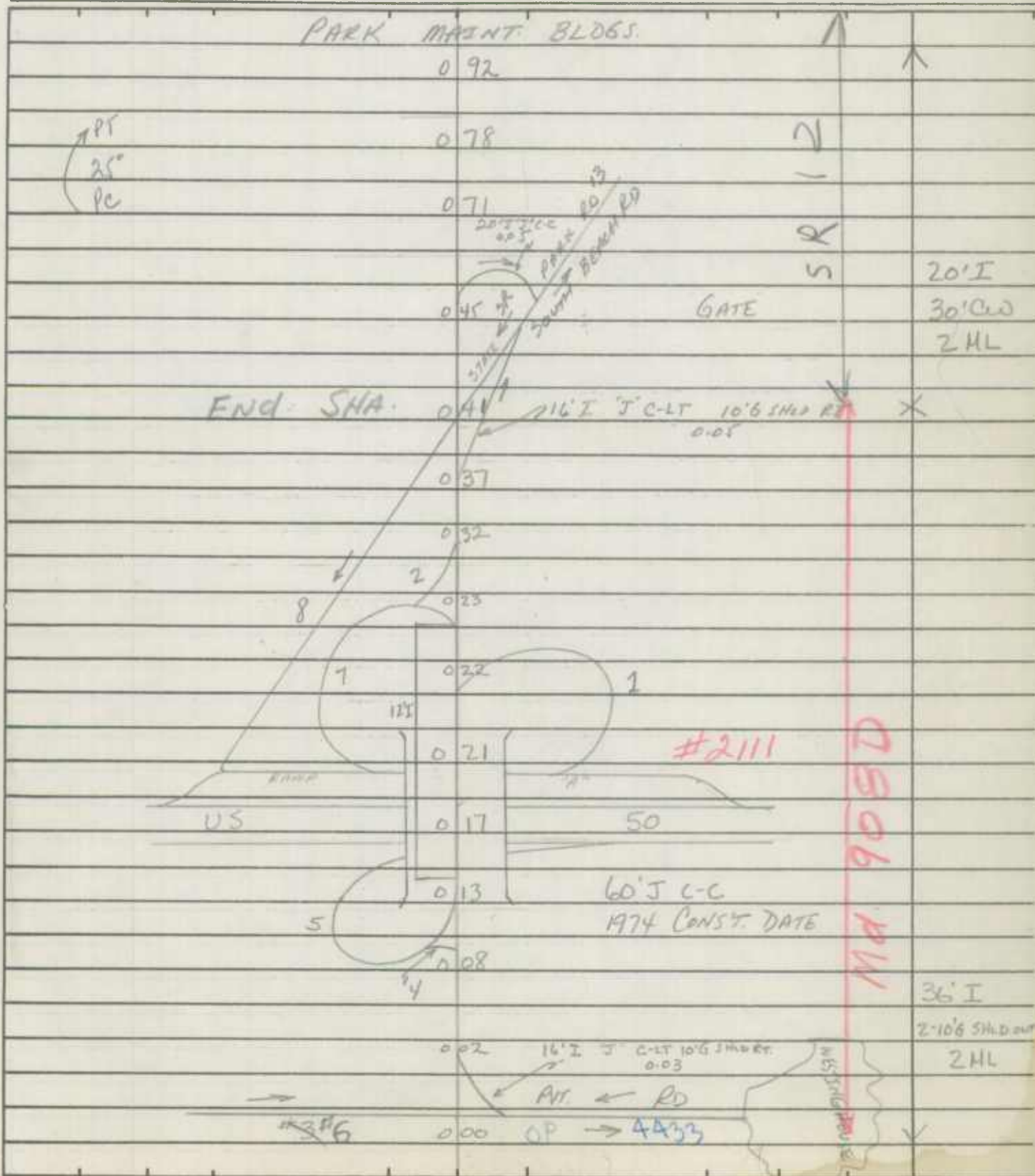
Md 908D

Porty Chief T. LANDON  
Recorder C. FORREST  
Helper \_\_\_\_\_

Road No. SR 12  
Road Name OCEANIC DR  
Sheet No. 10 of 1  
Date 5-28-75  
County AA  
State Coordinates \_\_\_\_\_

Map No. \_\_\_\_\_

m/c






ROAD INVENTORY SHEET

Party Chief T. Landon  
Recorder C. Forrest  
Helper \_\_\_\_\_

Road No. MD. 908E  
Road Name \_\_\_\_\_  
Sheet No. 1 OF 1  
Date 5-28-75  
County AA  
State Coordinates \_\_\_\_\_

Map No. \_\_\_\_\_

Sq. yds.



E ↑

↑  
20' I  
↓



ROAD INVENTORY SHEET

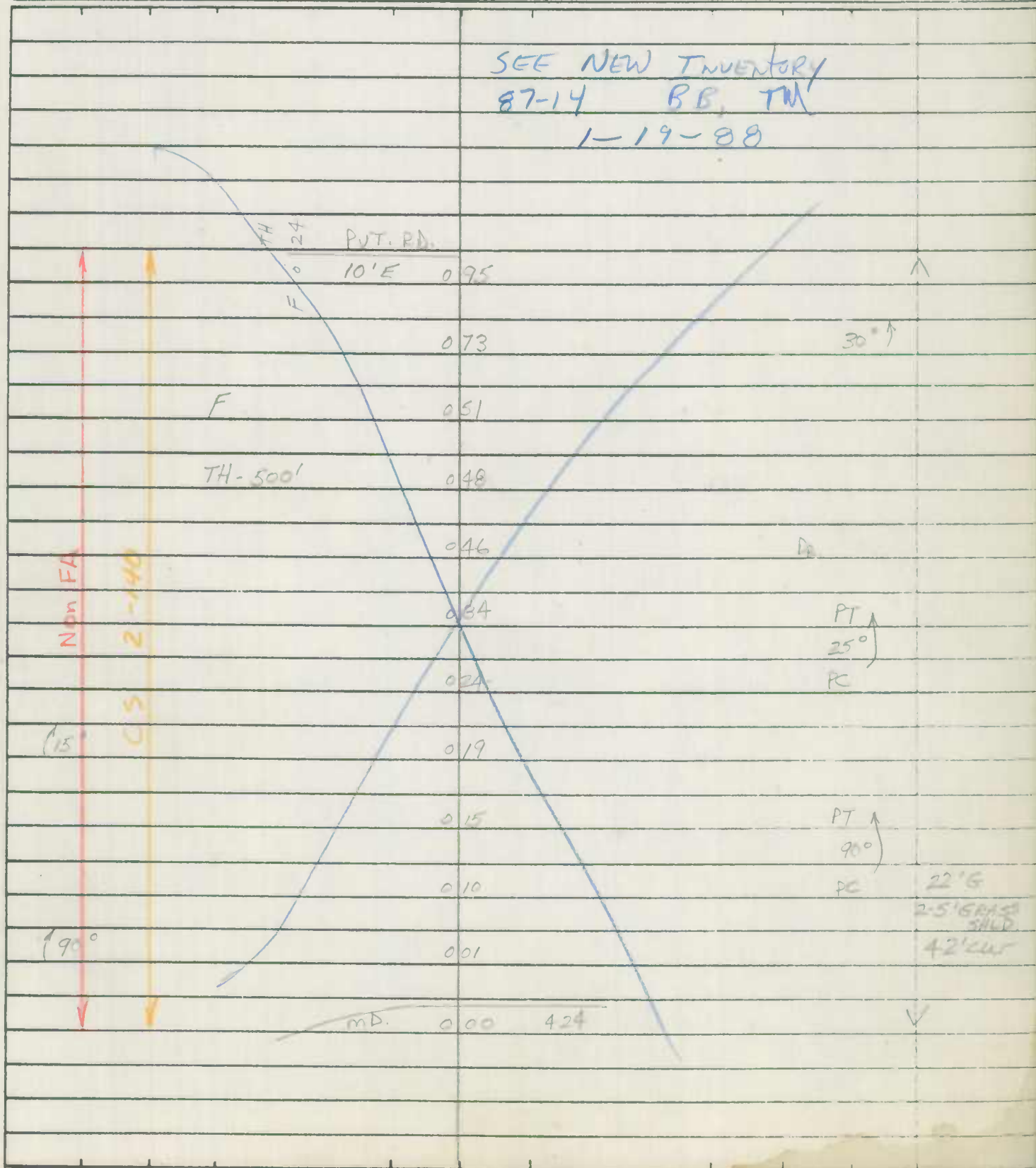
MAP 32

Party Chief T. LANDON  
 Recorder W. WARFIELD  
 Helper \_\_\_\_\_

Road No. MD. 909  
 Road Name \_\_\_\_\_  
 Sheet No. 1 OF 1  
 Date 8-18-71  
 County ANNE ARUNDEL

901-408

SA 105







BMATS

ROAD INVENTORY SHEET

Party Chief T. Landon  
 Recorder W. Warfield  
 Helper D. Fuller

MAP 29  
 Road No. MD 915  
 Road Name \_\_\_\_\_  
 Sheet No. 1 of 1  
 Date 7-22-71  
 County ANNE ARUNDEL

E.B. MD. LA. 925-467 m/l

		25'	X-X	100'	
	H	ROAD	048	END	
			046		
		24' PVT. RD.			
	H	10'E	043		
	H	B-B	041		5 H
	H		038		
		B-Auto. JUNK YARD	036		H H-500'
			034		
			029		H H-100'
	13 H		026		H
			017		
			014		3 H
			012		
	H		008		
	H		003		
			000		
					22' H "J" CC

NEW FA  
 CS 2-88

W  
↑

WATERFORD  
 MD

RD 648D



ROAD INVENTORY SHEET

Party Chief T. LONDON  
Recorder W. WARFIEL  
Helper \_\_\_\_\_

MAP 29  
Road No. MD. 915 - A  
Road Name \_\_\_\_\_  
Sheet No. 1 OF 2  
Date 7-22-71  
County ANNE ARUNDEL

m/l

922-470

PC		069		*
		063		PTA 40°
		058		PC
		055	H	
		050	CB. L-1.5'xW-30'xD-2'	
		047		22'H
		037	6H	2-3' GRASS SHLD.
		035		34' CW
		033	LONG FIRE STATION	*
		030	H	
		021	H	
		016	H	
		008	H	
		006	H	
		003	H	22'H 15°
		ROAD 000 END		↓
		x-x-x		

Non FA  
CS 288 S

↑ 10°

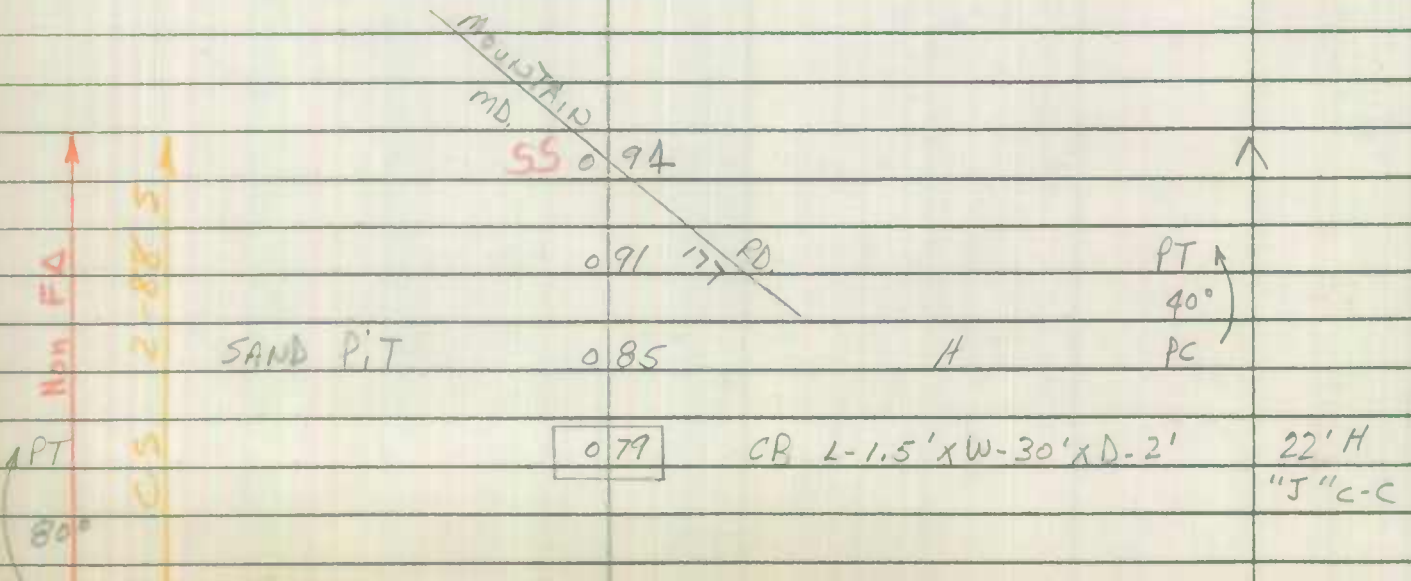
↓

↓

ROAD INVENTORY SHEET

MAP 29

Road No. MD 915  
 Road Name \_\_\_\_\_  
 Sheet No. 2 OF 2  
 Date 7-22-71  
 County ANNE ARUNDEL

















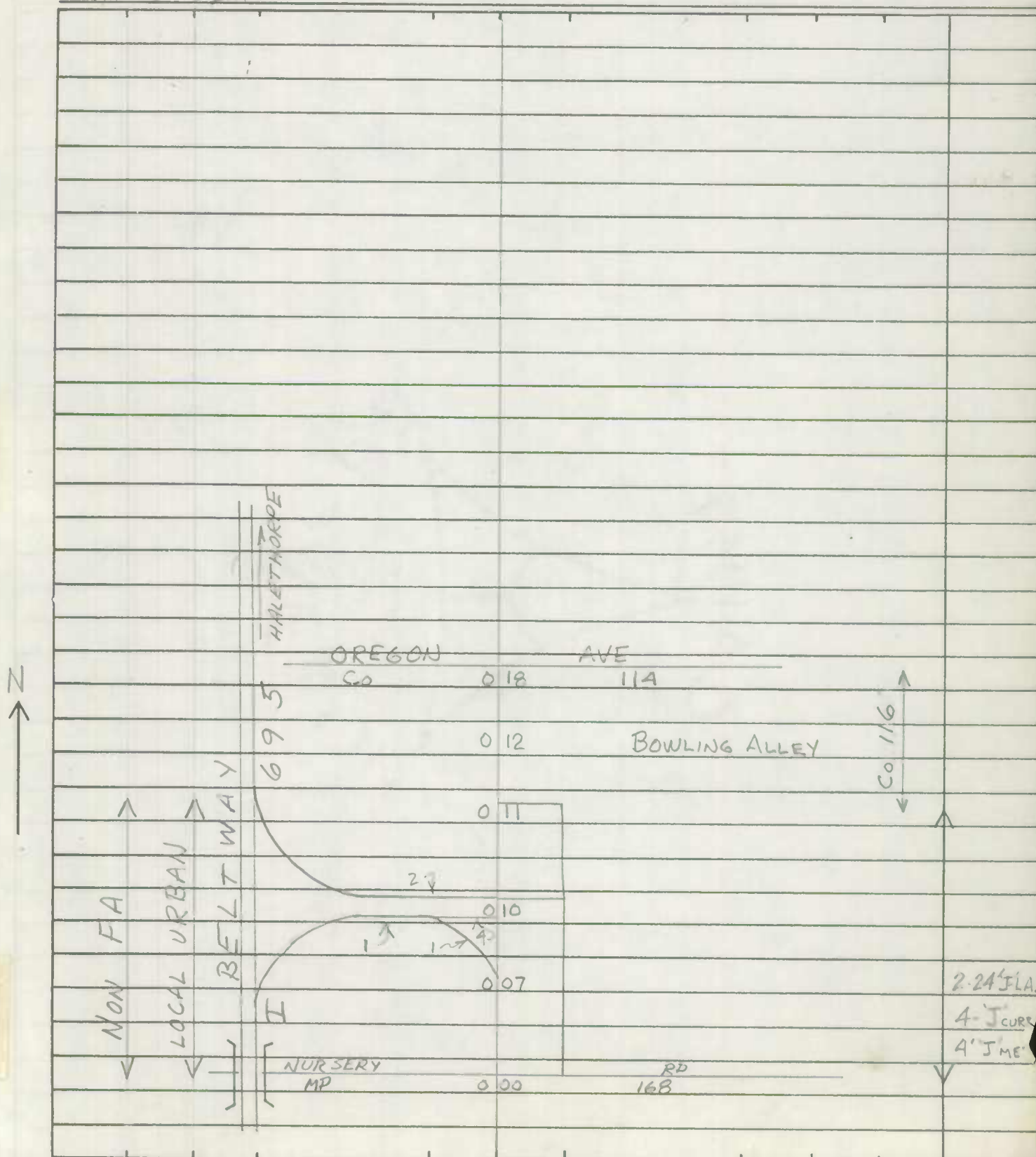
ROAD INVENTORY SHEET

Party Chief E. Schuyler  
Recorder J. Colley  
Helper \_\_\_\_\_

Road No. Md. 969A  
Road Name FAIRVIEW AVE.  
Sheet No. 1 of 1  
Date 7-23-71  
County ANNE ARUNDEL DIST 1  
State Coordinates 896.507

Map No. \_\_\_\_\_ BMATS  
FAU-BALTO

RAYNOR HEIGHTS



2-24 JLA  
4-J CURR  
4-J ME



ROAD INVENTORY SHEET


Party Chief T. LONDON  
 Recorder W. WARFIELD  
 Helper \_\_\_\_\_

MAP 36

Road No. MD. 980 A  
 Road Name \_\_\_\_\_  
 Sheet No. 1 of 1  
 Date 9-15-71  
 County ANNE ARUNDEL

885-355

SQ 425





ROAD INVENTORY SHEET

MAP 36

Party Chief T. Landon  
 Recorder W. WARFIELD  
 Helper \_\_\_\_\_

Road No. MD. 980 B  
 Road Name \_\_\_\_\_  
 Sheet No. 1 OF 2  
 Date 9-15-71  
 County ALLEN NEUMER

894-349

52 yds

15°		179		X
	PINDELL		RD.	
10°	Co	168	3541	
		164	H	
15°		156	H-800'	
		144	H-(APR. 2)	
		138	H-500'	
		134	H-500'	PT ↑
△				15°
□		110		PC
Σ	UPPER		PINDELL RD.	
Z	Co	083	3543	
		049	36°CP	
PT		040		
30°				
PC		027		
PT		020		
20°				
PRE		014		PRE ↑
				40°
		005		PC
	WRIGHTON		RD.	20°G
V	Co	000	3547	2.5" GLASS
				36" CW
				↓

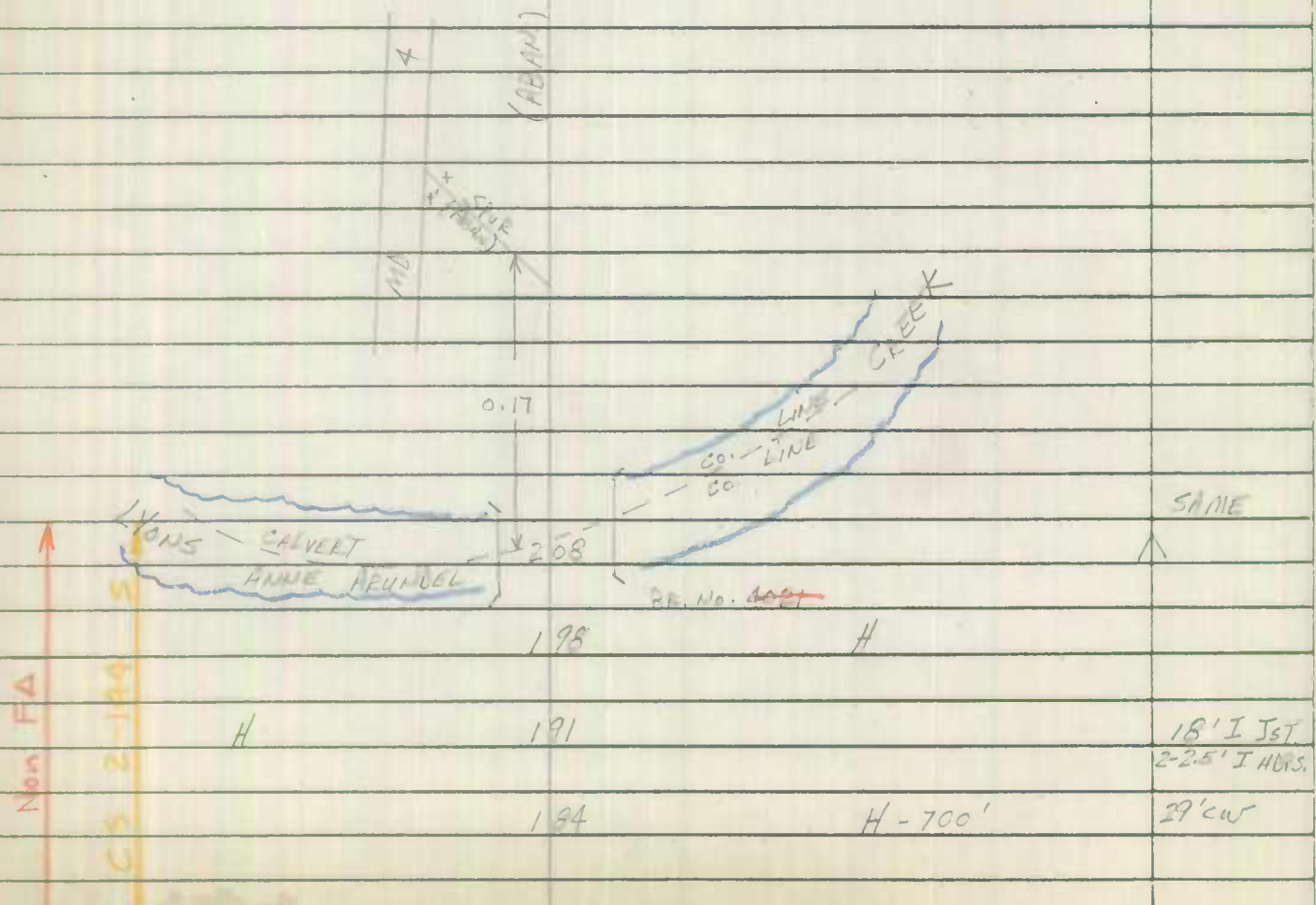
441-250

S ↑



ROAD INVENTORY SHEET

Road No. MD. 980 B  
 Road Name \_\_\_\_\_  
 Sheet No. 2 of 2  
 Date 9-15-71  
 County ANNE ARUNDEL



198	H	SAME
191	H	18' I JST 2-2.5' I HRS.
184	H-700'	29' CW

ROAD INVENTORY SHEET

Co 3540

W/Ch  
86-2

Party Chief T. LANDON  
Recorder W. WARFIELD  
Helper \_\_\_\_\_


MAP 36

Road No. ~~MD. 780C~~  
Road Name FISHERS STATION RD.  
Sheet No. 1 OF 3  
Date 9-15-71  
County ANNE ARUNDEL

904-346

m/L

	H	099	H	
		092	H	80°↑
	H	079		
		076	H-800'	
↑80°	F	071		
	F-800'	065		10°↑
	H	057		15°↑
		046		PT N 30°
↑PPC 75° K		042		PPC
5540	H-800'	036	H	
		033	H-800'	
	F-500'	022		
		015	H	
	H	011		
		000		




ROAD INVENTORY SHEET


MAP 36

Road No. MD, 980 C  
 Road Name FISHER STATION RD.  
 Sheet No. 2 of 3  
 Date 9-15-71  
 County ANNE ARUNDEL  
 1.81: 898-340

		206		PC
		187		20' G 2-5' E P. D. 36' CUR
PT (115° PC	MD 980-C NON PA 65 2-1/4"	181		X
		176	H	
		171	H	15°↑
		169	H	
		164		
		162		48" CMP 50/1A54
		160		10°↑
		156		LOAD LIMIT SIGN
		154		CRFK 50' PP. 54, 1-A
		152		LOAD LIMIT SIGN
		120		
		115		
		109		
		105		70°↑
				SAME













ROAD INVENTORY SHEET

Party Chief BB  
Recorder FR  
Helper \_\_\_\_\_

Road No. MD 995  
Road Name \_\_\_\_\_  
Sheet No. 1 OF 1  
Date 4-2-81  
County AA  
State Coordinates \_\_\_\_\_

Map No. \_\_\_\_\_

