

Calvert Co. St. Roads  
Old Inventories



ROAD INVENTORY SHEET

Road No. MD 2  
 Road Name SOLOMONS ISLAND RD  
 Sheet No. 2 OF 46 41  
 Date 5-6-69  
 County CALVERT  
 State Coordinates \_\_\_\_\_

			0.51			
					4   H	
		B-REST	0.48			X
			0.47		CHURCH	
			0.46		HALL	
PATUXENT RIVER			0.45		H	
			0.44		H-H-100'	
			0.42		H-200'	
			0.41		B-HOTEL & REST	
			0.40		H	
			0.39		H	36'I
			0.38		H	2-5' SHD
			0.36			X 50' C-W
			0.35		H	2-ML
			0.34		H	
			0.32			22'I
			0.32			30' C-W
		B-LIQUOR & FISHING Tackle	0.30			2-ML

1386

PATUXENT RIVER

MAJOR RIVER COLLECTOR

NON FA

PT

47° X

PC

FA

NON

LOCAL

PATUXENT AVE  
60'  
CO

PT

R.

35°

CHARLES ST.

NARROWS

THE

ROAD INVENTORY SHEET

Party Chief T. LANDON  
Recorder W. WARFIELD  
Helper J. EINHOLF (OFFICE)

Road No. MD 2  
Road Name SOLOMONS ISLAND RD  
Sheet No. 3 of 46 41  
Date 5-6-69 (2-10-77)  
County CALVERT  
State Coordinates \_\_\_\_\_

Map No. \_\_\_\_\_

			0.74	THE	
			0.73	BR.# 4005 44'I (1958)	B-OYSTER BUCKERS
			0.71		SOLOMONS P.O.
			0.70		B-(VAC)
			0.69		B-GAS
			0.68		B-FISHING TABLE
			0.64		CHURCH
			0.63		H
			0.62		B-REST
			0.61		B-REST
			0.60		H
			0.59		H
			0.58		B-BOAT SALES
			0.56		5' H
			0.53		50' CW
			0.52		2-M-L
					36'I
					5' F SHIRT
					3' F SHIRT
					50' CW
					2-M-L

NON FA FAS 1386

PATUXENT RIVER

MARRROWS

R- WATER COLLECTOR



ROAD INVENTORY SHEET

Road No. MD 2  
 Road Name SOLOMONS ISLAND RD  
 Sheet No. 4 of 46 41  
 Date 5-6-69 (2-10-78)  
 County \_\_\_\_\_  
 State Coordinates \_\_\_\_\_

FAFAS 1386  
 MAJOR R-PAVOR COLLECTORS  
 NO. 7

121 18" CMP. SWASH

117 4 H

111 "D" ST

110 CO. 90

109

OP 195

108

7 H

101

"C" ST

099 CO 83

098

3 H

095

090

B-GROCERY

"B" ST

089 CO. 80

088

6 H

24'I

2-10' F SHD

081

50' C-W

"A" ST

2-ML

079 CO 79

\*

PATUXENT RIVER

078

CHURCH

SAME

SHA 51.3-8  
11-15-72

STATE HIGHWAY ADMINISTRATION OF MARYLAND

ROAD INVENTORY SHEET

Party Chief T LONDON  
Recorder W WARFIELD  
Helper J EINHLE (OFFER)

Road No. MD 2  
Road Name SOLOMONS ISLAND RD  
Sheet No. 5 OF 46 41  
Date 5-6-69 (2-10-78)  
County CALVERT  
State Coordinates \_\_\_\_\_

Map No. \_\_\_\_\_

		180	B-TAVERN	
		178		
		174		
		173	SOLOMONS VED	
		171	B-GAS H-20'	
		166		22'I 2-10' SWD 48' CW
		159		X 2 m-L
		155	CEM - 300'	
		154	ENT. TO SHOPPING CTR	24'I
		151		2-10' SWD 50' CW 2 m-L
		141		X
		139		16'I
		133	LORE'S ST	2-8' SWD 34' CW
		133	CO. 205	X 1 m-L
		132		
		129		
		125	SCHOOL RD	
		124		
				SAME

PT  
10°  
FAP 259  
OTAPR PRINCIPAL  
R-ANOR ARTERIAL

PT  
15°  
NAVAL ORDNANCE LAB  
X X

PC  
FAS 1386  
NON FA  
MAJOR  
R-MAJOR COLLECTOR


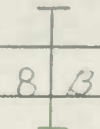
H  
US GOVT ROAD

SPUR  
MD 26

SOLOMONS  
10 82  
SCHOOL RD



ONE WAY



ROAD INVENTORY SHEET

Road No. MD 2  
 Road Name SOLOMONS ISLAND RD  
 Sheet No. 6 OF 46 41  
 Date 5-6-69 (2-10-78)  
 County CALVERT  
 State Coordinates \_\_\_\_\_

FAIP 259 ARTERIAL		292	AUTO GRAVEYARD	22' I
	PC	284	DOWELL RD	2-8' F SHD 14' CW 2 M-L
		276	CO 110	X
		274	B-GAS	22' I 8' SHD RT 20' SHD LT 24' CW 2 M-L
		H-400' SWAGGLERS PT. RD CO. 229	263	X
		243	DR	
		5 H	238	
		226	NEWTON RD CO 76	
	PT	15°	221	BACK CREEK
		500'	PVT. RD.	
		205	12' E	
	PC		201	18' CMP
			190	H-500'
			185	H
			184	H H-400'
OTHER PRINCIPAL		181	4 SC	
			SAME	

ROAD INVENTORY SHEET

Party Chief T. LONDON  
Recorder W. WARFIELD  
Helper J. FINOLE (OFFICE)

Road No. MD 2  
Road Name SOLOMONS ISLAND RD  
Sheet No. 7 OF 41  
Date 5-6-69 (2-10-78)  
County CALVERT  
State Coordinates \_\_\_\_\_

Map No. \_\_\_\_\_

				378	H	
			H	375	H	
				370		22°E
				358		28°E
				349	CHURCH & CEM	44°W
				347	H	20°E
				337		
				332	12" CMP	
			H	326		
				319	H	45°
				317	H	
				312	H	
			H	309		PC
				305	H	
				302		
				296	B-AUTO SALES	
						SAME

N  
↑

PT  
(15°)  
PC

FAR 259

PRINCIPAL  
R-MAJOR  
ARTERIAL  
RURAL

PT  
23°

BTTRAD

PT

PC

SAME





ROAD INVENTORY SHEET

Party Chief T LANDAN  
Recorder W WAREFIELD  
Helper J EMMLE (OFFICE)

Road No. MD 2  
Road Name SOLOMONS ISLAND RD  
Sheet No. 9 OF 46 41  
Date 5-6-69 (2-10-79)  
County CALVERT  
State Coordinates \_\_\_\_\_

Map No. \_\_\_\_\_

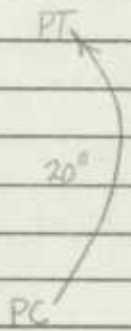
		PRODUCE STAND	526	H	
			524		
			522	T	22'I
		9 H	517	3 H	2-B'FWD
			513		14'CW
					2-M-L
			510		
			509		
			502	12" CMP	
		APPEAL SCHOOL RD CO 143	499		
			493		
		PULLING HOUSE	488		X 12'I
		B-REST & BAR	477		2-8'FWD
			474		15'FW
			473	12" CMP	44'CW
			469		X 2ML
			463		
				OLIVET RD	
		B-GROCERY	461	MD 760	
					SAME

FAP 259

RURAL OTHER PRINCIPAL ARTERIAL

AIRMS

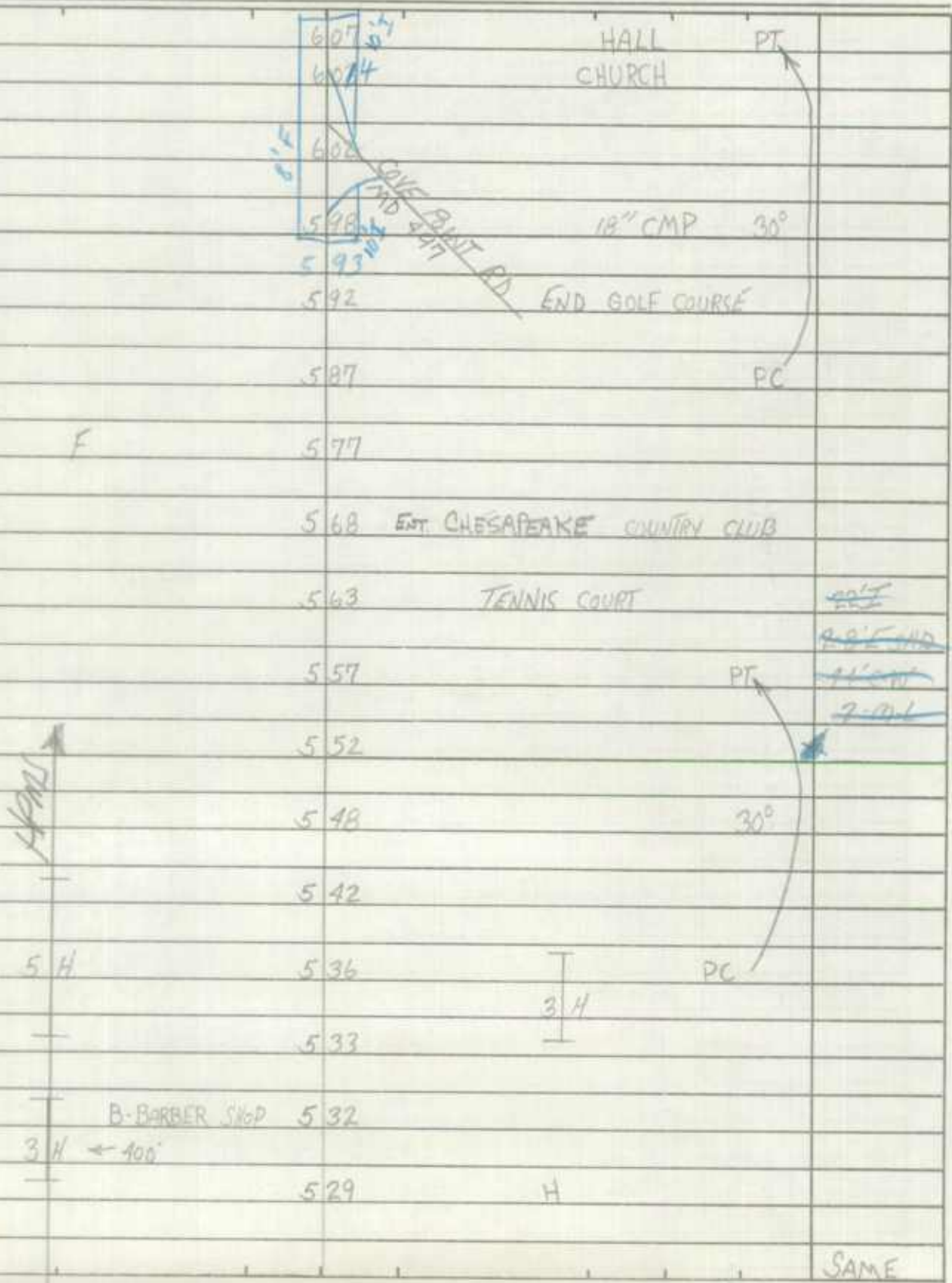
Z  
↑



ROAD INVENTORY SHEET

Road No. MD 2  
 Road Name SOLOMONS ISLAND RD  
 Sheet No. 10 OF 46 41  
 Date 5-6-69 (2-10-72)  
 County CALVERT  
 State Coordinates \_\_\_\_\_

FAP 259  
 PRINCIPAL  
 R. BARBER ARTERIAL  
 OTHER  
 RURAL



SAME

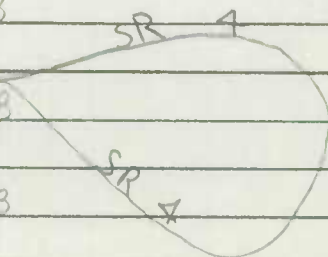
ROAD INVENTORY SHEET

Party Chief T. LONDON  
Recorder W. WARFIELD  
Helper J. EINHLE (OFFICE)

Road No. MD 2  
Road Name SOLOMONS ISLAND RD  
Sheet No. 11 OF 46 41  
Date 5-6-69 (2-10-78)  
County CALVERT  
State Coordinates \_\_\_\_\_

Map No. \_\_\_\_\_

		H	701		
		H	697		
		H	695		
		H	691		
FAP 259			689	END CEM	
			686	CHURCH	
			685	HISTORICAL SIGN	
		H-200'	682	BEG CEM	PC
			680	HALL	
PRINCIPAL R. MAJOR ARTERIAL			673		
			658	SR 1	
			653	SR 4	
			642		12" CMP
RURAL OTHER		H-300'	631		
		H-(ABAN)	625		PT 10° PC
			614		
		H	610		
					SAME



~~20' E~~  
~~20' S~~  
~~44' W~~  
~~20' E~~











ROAD INVENTORY SHEET



Road No. MD 2  
 Road Name SOLOMONS ISLAND RD  
 Sheet No. 16 OF 46 41  
 Date 5-6-69 (2-14-72)  
 County CALVERT  
 State Coordinates \_\_\_\_\_

FAP 259  
 RURAL OTHER PRINCIPAL R-MINOR ARTERIAL

		1079	
		1077	F
	H-(VAC)	1072	H
		1070	H
		1065	H
		1064	H
	(3) TRAILERS	1062	12" CP
	H-400'	1060	
	H	1058	PC
	H	1054	
	H	1053	H-400'
	F-800'	1051	BEG- AUTO JUNK YARD
		1046	H-H 200'
	B- LUMBER	1044	H-H 200'
	H	1039	
		1025	



SAME

ROAD INVENTORY SHEET

Party Chief BB  
Recorder FR  
Helper \_\_\_\_\_

Road No. MD. 2  
Road Name \_\_\_\_\_  
Sheet No. 17 OF 41  
Date 5-17-83  
County CALVERT  
State Coordinates \_\_\_\_\_

Map No. \_\_\_\_\_

					12 11	
					12 07	
					11 99	
					11 85	
					11 73	
					11 70	2-24'I 2-10' T SHLD OUT 2-4' F SHLD. INS 4 1/2' GRASS PRWY 4 ML
					11 61	MD 265
					11 53	* 3 ML
					11 46	24' I RT. 14' I LT. 10' T SHLD OUT 8' F SHLD OUT 15' T SHLD. INS LT. 4' F SHLD INS RT. 4 1/2' GRASS PRWY
					11 35	* 2 ML
					11 27	CB L. W. D. 18' X 60' EST. X 8' WAS 8' X 40' 83
					11 12	PTA 22' I 2-8' F SHLD. 44' CW 2 ML
					10 98	20° *
					10 94	PC
					10 91	PTA 50° SAME

APT  
 PC  
 FAP 259  
 RURAL OTHER MUNICIPAL  
 R-INITIATOR ARTERIAL

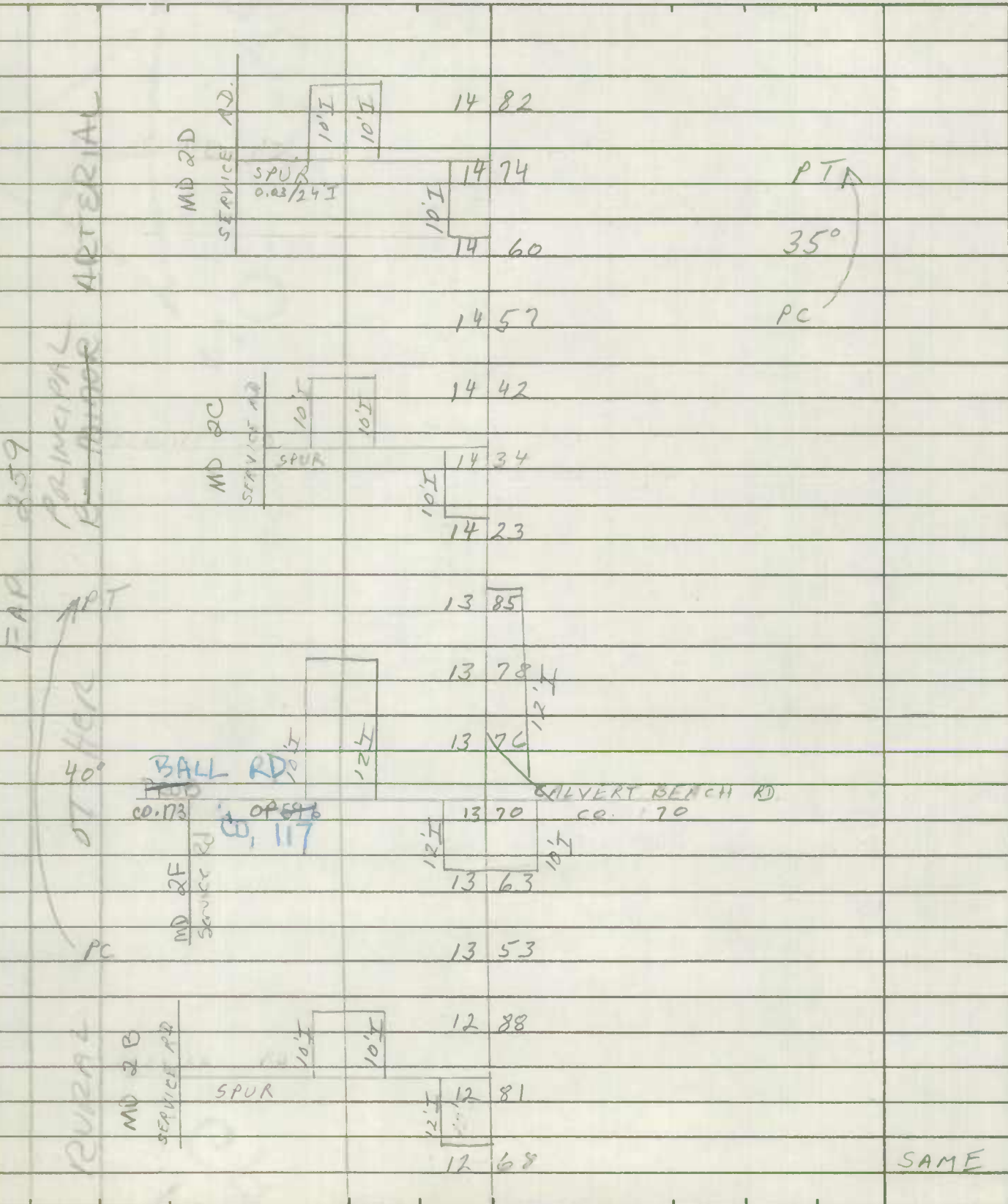
30° PARRAN RD.  
CO. 67

MD 2A  
SERVICE RD



ROAD INVENTORY SHEET

Road No. MD 2  
 Road Name \_\_\_\_\_  
 Sheet No. 18 of 41  
 Date 5-17-83  
 County CALVERT  
 State Coordinates \_\_\_\_\_



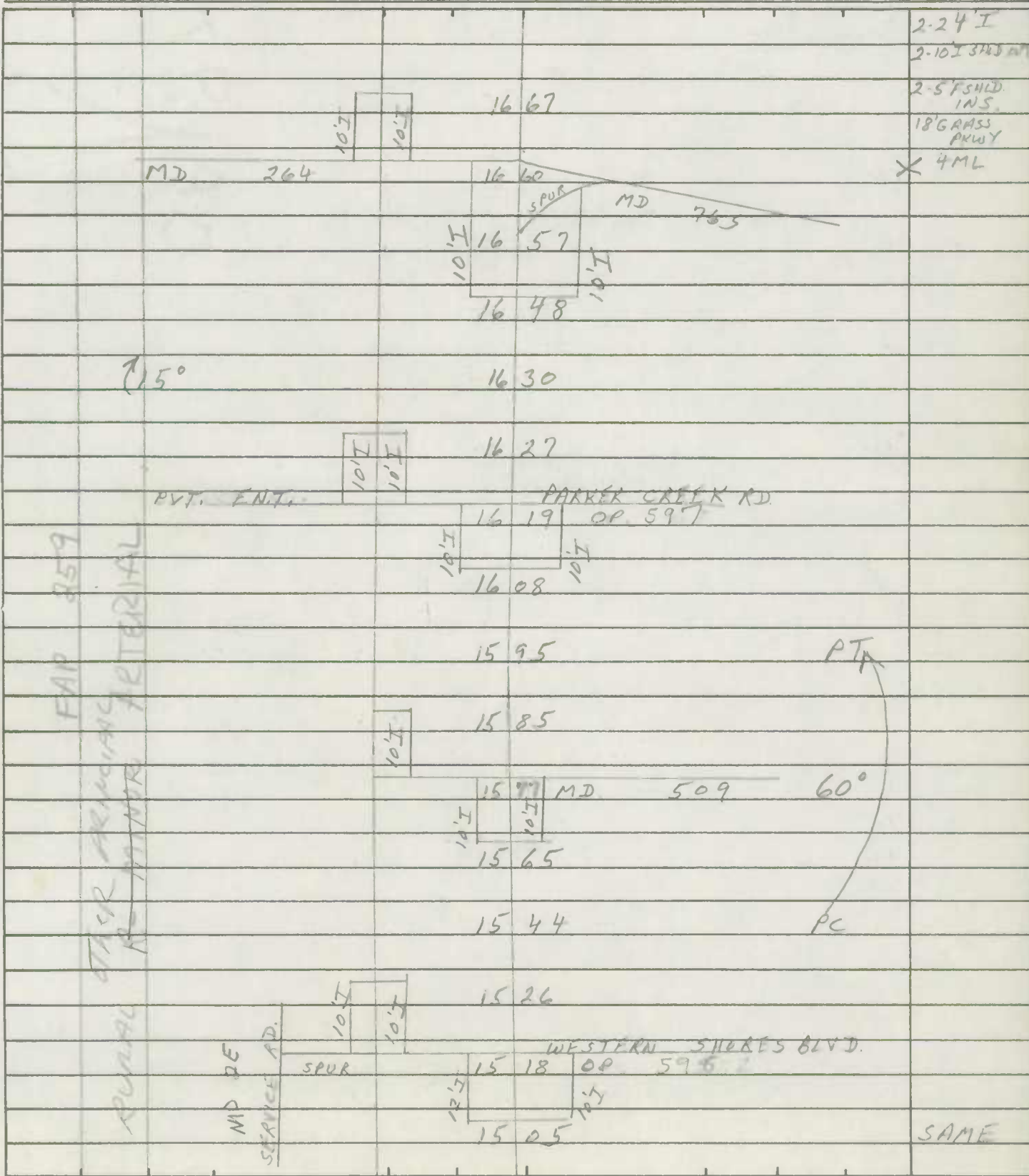
SAME

ROAD INVENTORY SHEET

Party Chief BB  
Recorder FR  
Helper \_\_\_\_\_


Road No. MD 2  
Road Name \_\_\_\_\_  
Sheet No. 19 OF 41  
Date 5-17-83  
County CALVERT  
State Coordinates \_\_\_\_\_

Map No. \_\_\_\_\_



ROAD INVENTORY SHEET

Road No. MD. 2  
 Road Name \_\_\_\_\_  
 Sheet No. 20 OF 41  
 Date 5-13-83  
 County CALVERT  
 State Coordinates \_\_\_\_\_



2-24'I  
 10' F SHLD. OUT. RT.  
 10' I SHLD. OUT. AT.  
 5' F SHLD. INS. LT.  
 5' I SHLD. INS. AT.  
 30' GRASS PFWY.  
 4 ML

\*2-24'I  
 2-10' I SHLD. OUT  
 5' F INS. RT.  
 5' F INS. LT.  
 30' GRASS PFWY.  
 \* 4 ML





ROAD INVENTORY SHEET

Party Chief T. Landon  
Recorder W. Warfield  
Helper J. Einolf (office)

Road No. MD 2  
Road Name Solomons Island Rd.  
Sheet No. 22 of 41  
Date 5-7-69- (2-14-78)  
County Calvert  
State Coordinates \_\_\_\_\_

Map No. \_\_\_\_\_

REWRITTEN 8/16/84 JM

			2038						2x4 I 3x6 IRT 2-10 I SAID
						4th St			1" C-INS 12" J med
PC			2037						X 4 ML
			2035						3x6 I LT
		B-GROCERY	2033						24' IRT 1" C C LT 1" C LT RT
			2030						10" I SAID RT
		B-Auto Sales	2029						12" J med 5 ML
		H-500	2021						X 12" med 1-ML
			2018			Calvert Co. VFD	PT		2-24 I 2-10 I SAID OUT 1" C INS.
			2014						
			2006					28°	X 81-1
			1995						
			1991			PR Fredrick	Rescue SQUAD		PC
			1987						
			1985						
			1983						
			1980					CHURCH	
			1974						
			1971						
		B-LIQUOR	1965						
			1963					18" CP	
			1956					DR	
			1953						
			1944						
			1936						
			1927						SAME





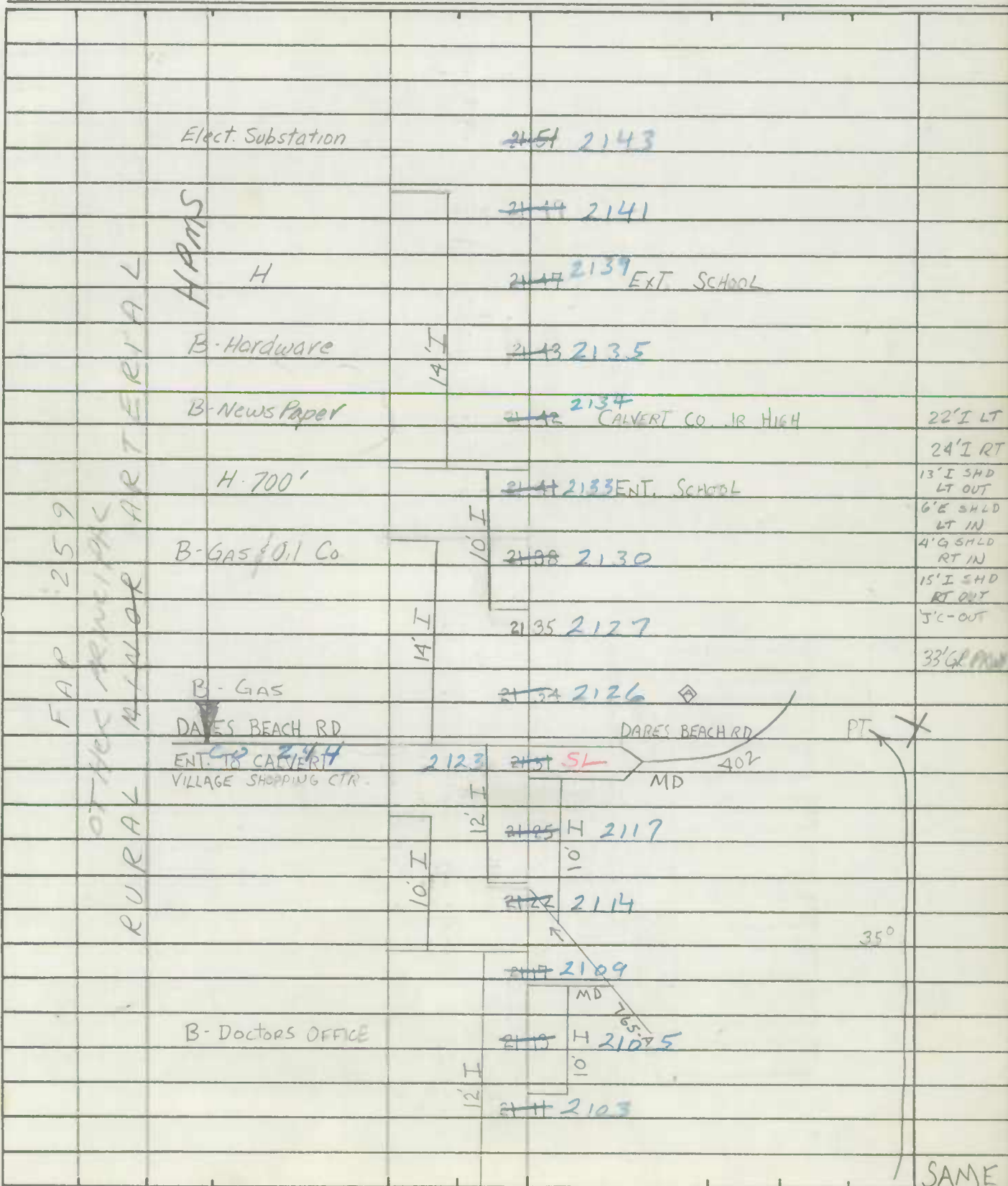


ROAD INVENTORY SHEET

Party Chief T LONDON  
Recorder W WARFIELD  
Helper J SINGLE (OFFICE)

Road No. MD 2  
Road Name SOLOMONS ISLAND RD  
Sheet No. 24 OF 46 41  
Date 3-21-72 (2-18-72)  
County CALVERT  
State Coordinates \_\_\_\_\_

Map No. \_\_\_\_\_



SAME















ROAD INVENTORY SHEET

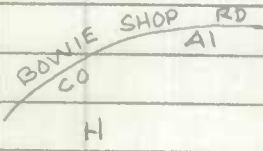
Road No. Md 2  
 Road Name Solomons Island Rd  
 Sheet No. 30 35 of 46 41  
 Date 3-21-72  
 County Calvert  
 State Coordinates \_\_\_\_\_

F A P 2 5 9  
 M I N O R A R T E R I A L  
 R U R A L R

H/PMS  
 H



B. GAS & GROCERY



			2583	2575	H	
				2577	2569	
		10' I		2573	2565	
						ARMINGER RD CO 167
				<del>2561</del>	<del>2569</del>	
				2566	2558	H
		10' I		2560	2552	
				2558	2550	H
				2551	2543	H
				2547	2539	24" CP
				2544	2536	H
				2540	2532	
				2534	2526	H-400'
				2529	2521	H (VAC.)
				2527	2519	H 24" CP
						22' I LT 24' I RT
				2526	2518	10' E SHD LT OUT
				2525	2517	6' E SHD LT INS
						5' G SHD RT INS
						10' G SHD RT OUT
		12' I		2515	2507	40' GRASS PKWY





SHA 51.3-8  
11-15-72

STATE HIGHWAY ADMINISTRATION OF MARYLAND

ROAD INVENTORY SHEET

Party Chief T. LANDON  
Recorder W WARFIELD  
Helper \_\_\_\_\_

Road No. Md 2  
Road Name Solomons Island Rd  
Sheet No. 33 of 46 41  
Date 1-6-70  
County CALVERT  
State Coordinates \_\_\_\_\_

Map No. \_\_\_\_\_

		F-400'	10'I	2779 2771	B- GAS & GROCERY	
				2769 2771		
				2766 2774		
		3 H	10'I	2771 2763	DR	
				2767 2761		
				2767 2759	H	24'I LT
						22'I RT
		H-400' H		2265 2757		2'8" F SHD OUT
				2763 2755	H	2'4" F SHD INS
			12'I	2759 2751	H	60' GRASS PAVY
						4 ML
				2755 2747	POND WOODS RD CO 28	
			12'I	2746 2738		
		F-400'		2744 2736		45°
				2740 2732		
				2738 2730		
				2722 2730		
				2719 2727	HARRET AT CO OP	



OTHER AVAILABLE MATERIAL  
RURAL

FAP 259  
MAYNOR

OLD MD 2 CO 29

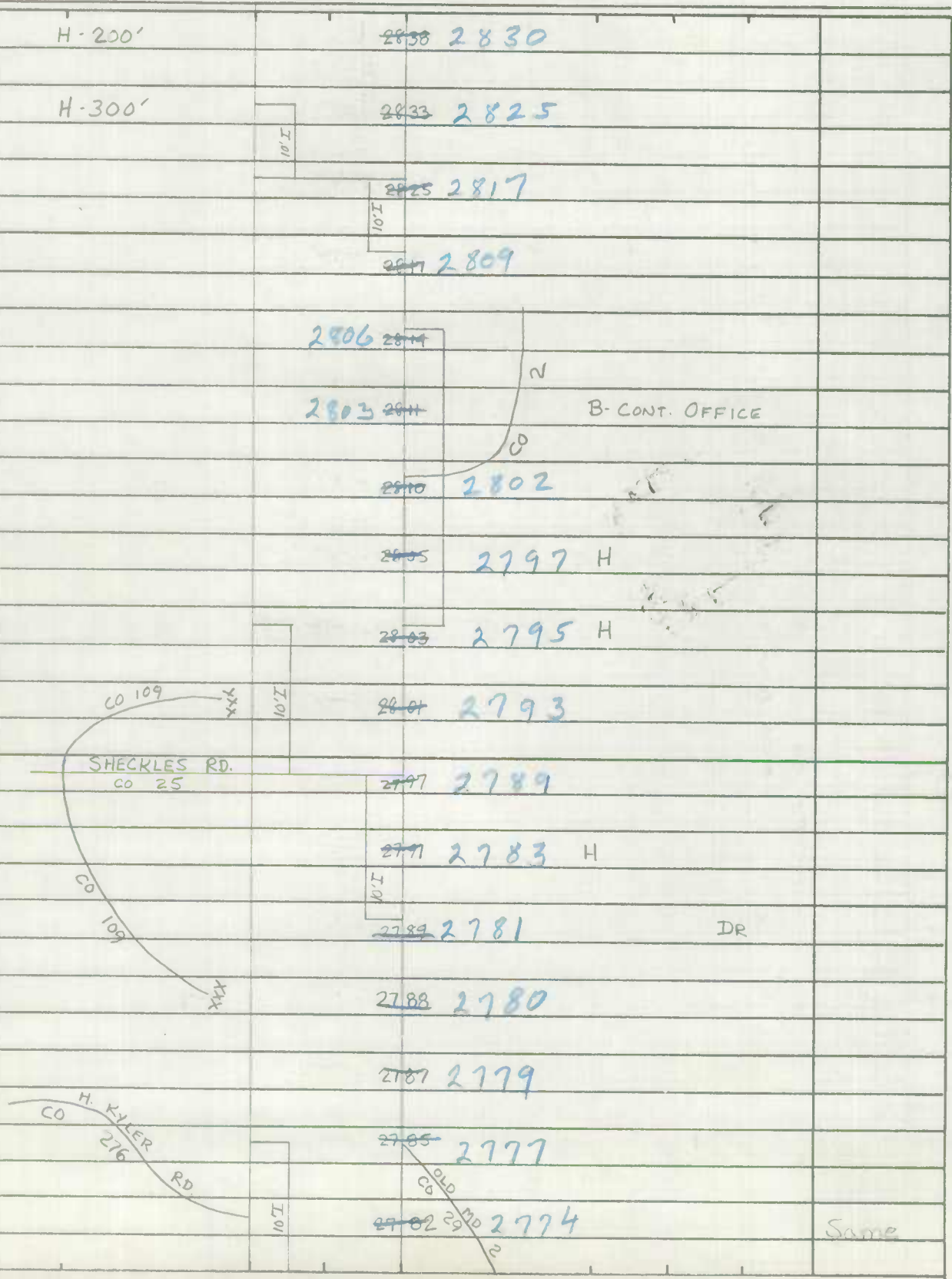
PTX

PC

ROAD INVENTORY SHEET

Road No. Md 2  
 Road Name Solomons Island Rd  
 Sheet No. 34 39 of 46 41  
 Date 1-6-70  
 County CALVERT  
 State Coordinates \_\_\_\_\_

F A P 2 5 9  
 OTHER PRINCIPAL  
 RURAL MINOR ARTERIAL

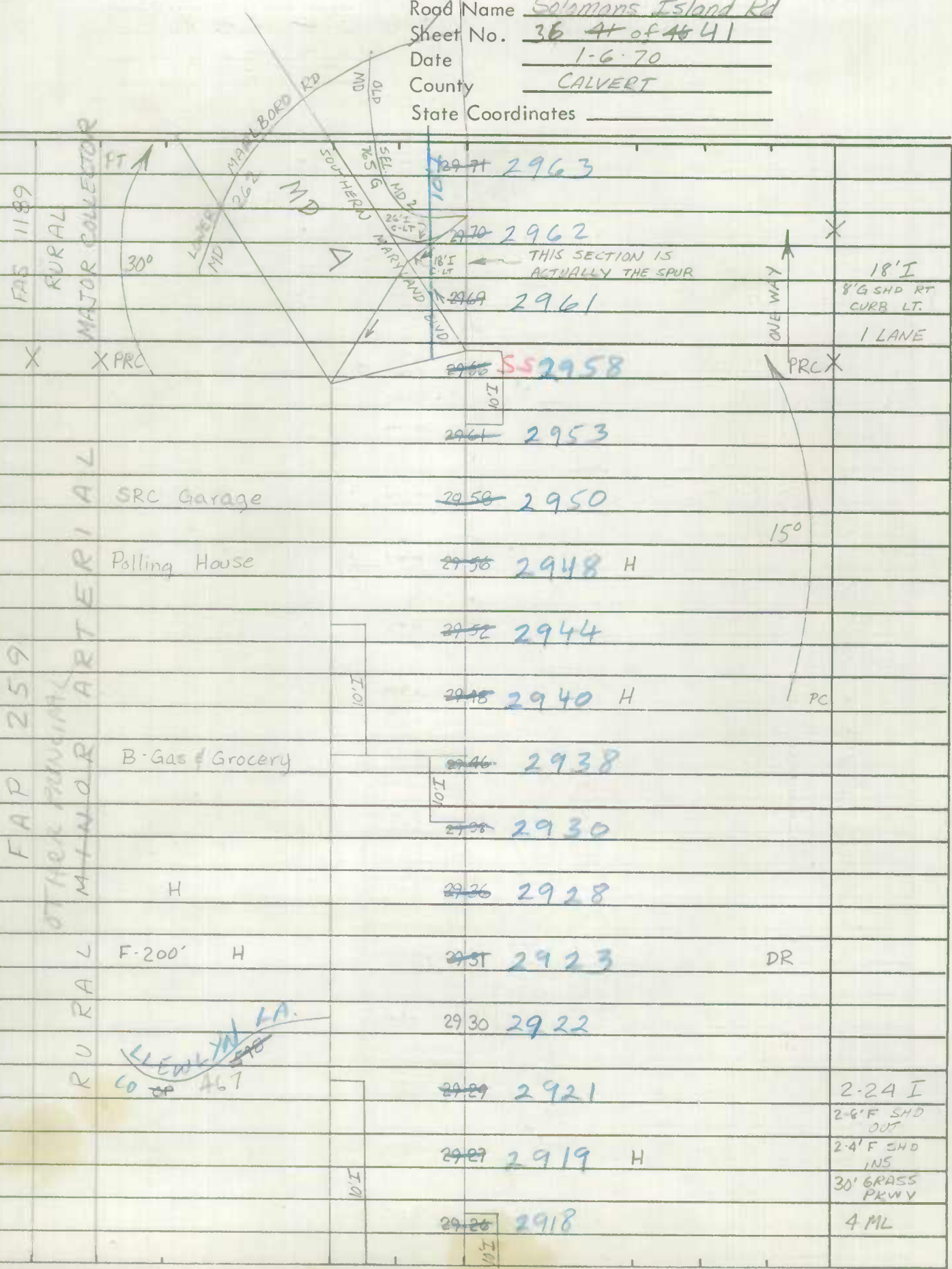


Same



ROAD INVENTORY SHEET

Road No. Md 2  
 Road Name Solomons Island Rd  
 Sheet No. 36 4<sup>th</sup> of 46 41  
 Date 1-6-70  
 County CALVERT  
 State Coordinates \_\_\_\_\_



FAS 1189  
RURAL

MAJOR COLLECTOR

30°  
X  
X PRC

~~2971~~ 2963

~~2970~~ 2962

~~2969~~ 2961

~~2966~~ ~~55~~ 2958

~~2961~~ 2953

~~2958~~ 2950

~~2956~~ 2948 H

~~2952~~ 2944

~~2948~~ 2940 H

~~2946~~ 2938

~~2938~~ 2930

~~2936~~ 2928

~~2931~~ 2923 DR

2930 2922

~~2929~~ 2921

~~2927~~ 2919 H

~~2926~~ 2918

ONE WAY

18' I  
8' G SHD RT  
CURB LT.  
1 LANE

15°

PC

*LEWIS LA.*  
CO 467

FAP 259  
OTHER PRINCIPAL

ARTERIAL

SRC Garage

Polling House

B-Gas & Grocery

F-200' H

RURAL

2-24 I  
2-6' F SHD  
OUT  
2-4' F SHD  
INS  
30' GRASS  
PKWY  
4 ML





ROAD INVENTORY SHEET

Road No. MD 2  
 Road Name Solomons Island Rd  
 Sheet No. 38 43 of 46 41  
 Date 1-6-70  
 County Calvert  
 State Coordinates \_\_\_\_\_

FAS 1189  
 MAJOR COLLECTOR  
 RURAL

H-300' 3188 3180

H ~~3184~~ 3176

~~3182~~ 3174 DR

H-500' ~~3177~~ 3169

H-900' 3175 3167

WAYSIDE DRIVE  
 (MD 765-D) 3172 3164

~~3174~~ 3136 H

3142 3134 H

~~3147~~ 3109 PVT RD 8' E 0.32 F

3113 3105 DR

~~3088~~ 3080

3077 ~~3085~~ H

3075 ~~3083~~ SCHOOL -(Aban) 500' 45°

3073 ~~3081~~ DR

H 3066 ~~3074~~ STATION PUSHAW RD CO 21

H ~~3071~~ 3063 Same

SHA 51.3-8  
11-15-72

STATE HIGHWAY ADMINISTRATION OF MARYLAND

ROAD INVENTORY SHEET

Party Chief T. LANDON  
Recorder W. WARFIELD  
Helper \_\_\_\_\_

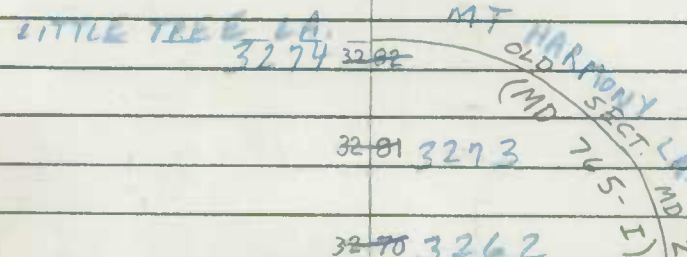
Road No. MD 2  
Road Name Solomons Island Rd  
Sheet No. 39-44 of 46-41  
Date 1-6-70  
County CALVERT  
State Coordinates \_\_\_\_\_

Map No. \_\_\_\_\_

				3294	3286		DR
				3292	3284	H	
				3285	3277	H	
				3274	3282		
				3281	3273		DR
				3270	3262		DR
				3262	3254		
				3254	3246		
				3246	3238		
				3243	3235		DR
				3236	3228	H	
				3225	3233		DR
				3227	3219		
				3197	3205		DR
				3203	3195		
				3197	3189		
				3193	3185		Same

COLLECTOR

FASMAJOR



ROAD INVENTORY SHEET

Road No. MD 2  
 Road Name SOLOMONS Island Rd  
 Sheet No. 40 of 46 41  
 Date 1-6-70  
 County CALVERT  
 State Coordinates \_\_\_\_\_

FAS 1189 MAJOR RURAL	PT	HALL	<del>3398</del> 3390	#4001 CBC 65' CW CREEK	
		F-200'	<del>3384</del> 3376	F-400'	
		15°	<del>3377</del> 3369		DR
		H	<del>3364</del> 3356		
		H	<del>3360</del> 3352		
		PC	<del>3355</del> 3347		
			<del>3350</del> 3342		
		PT	GROVERS TURN RD CO 40	<del>3348</del> MD 2340	OLD SECT MD. 2 778
				<del>3345</del> 3337	
		H-600'	<del>3335</del> 3327		OLD SECT. MD. 2 (MD) 765' H
		10°	<del>3324</del> 3316		
			<del>3318</del> 3310		72" CMP
		PC	<del>3312</del> 3304		
		H	<del>3304</del> 3296		
			<del>3302</del> 3294		T
	H	<del>3301</del> 3293		A H	
		<del>3297</del> 3289			
				Same	































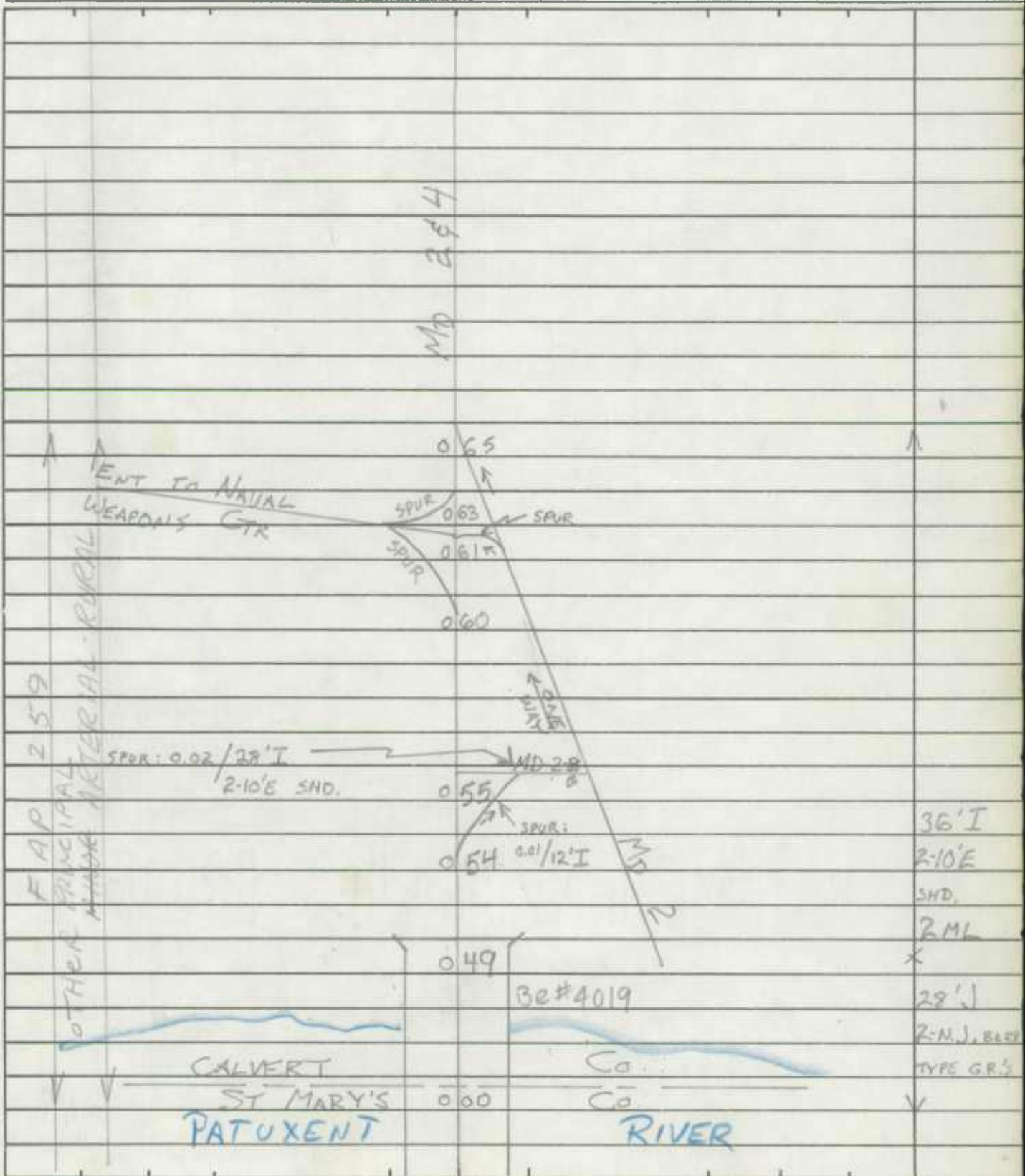


ROAD INVENTORY SHEET

Party Chief M.Z.  
Recorder J.E.  
Helper \_\_\_\_\_

Road No. MD 4  
Road Name LOWER PATUXENT CROSSING  
Sheet No. 1 OF 13  
Date 2-1-78  
County CALVERT  
State Coordinates \_\_\_\_\_

Map No. \_\_\_\_\_









ROAD INVENTORY SHEET

Road No. MD 4  
 Road Name Solomons I. Rd  
 Sheet No. 6 of  
 Date 5-6-69 (2-10-70)  
 County CALVERT  
 State Coordinates \_\_\_\_\_

			216	AUTO JUNKYARD	22' I
			208		2-8' F SHD
		P.C.		<u>DOWELL RD</u>	44' C-W
			200		2 M-L
			198	B-GAS	
		H-400'	187		X
		CO. 229			
		SWAGGLERS PT. RD.	175		
			167	DR.	
			162		
		5' H			
		P.T.	150	NEWTON RD	
				CO. 76	
		500'	145		
			129	DVT RD	BACK CREEK
		15°		12' E	
		P.C.	125	18" CMP	
			114	H-500'	
			109	H	
			108	H H-400'	
			105	4 SC	
					SAME

259  
 F.A.P.  
 MINOR  
 RURAL



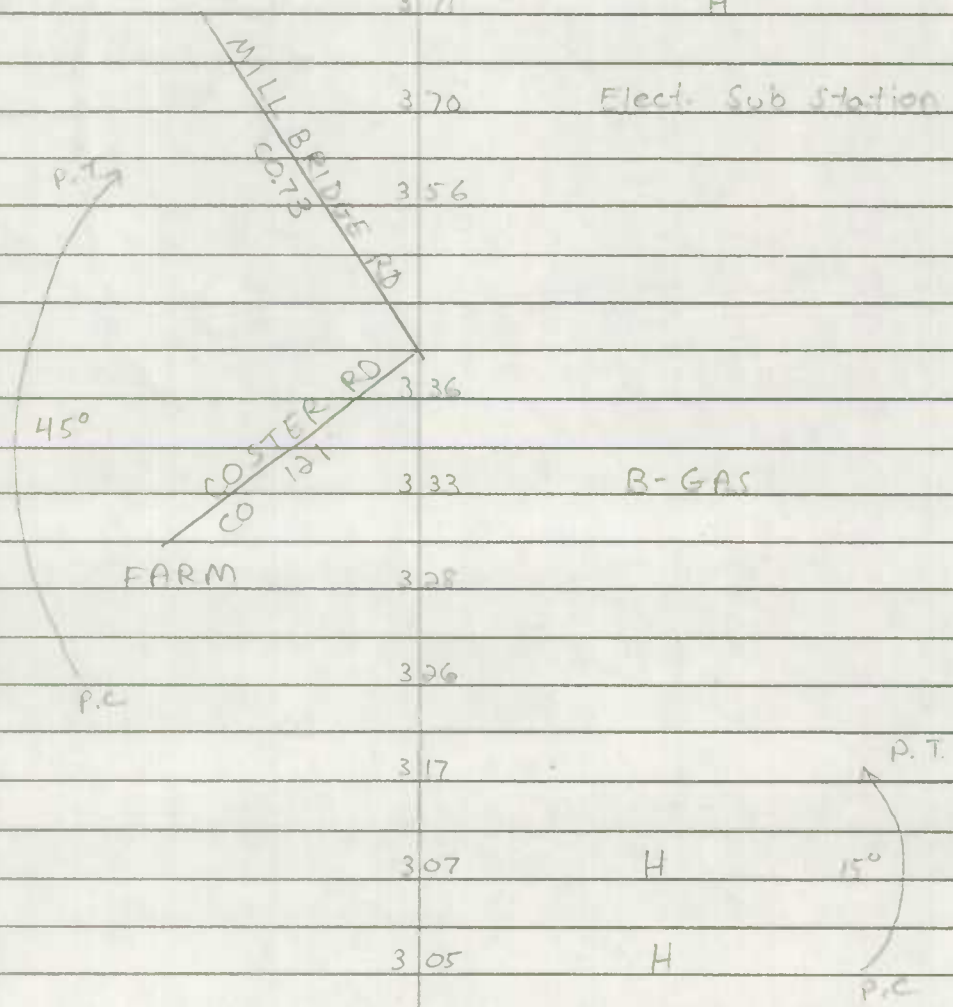


ROAD INVENTORY SHEET

Road No. MD 4  
 Road Name Solomons T. Rd  
 Sheet No. 8 of  
 Date 2-10-78  
 County CALVERT  
 State Coordinates \_\_\_\_\_

259  
 FAP  
 MINOR  
 ARTERIAL  
 RURAL

	B-GAS	383	B-LIQUORS
		382	AMERICAN LEGION
		380	H-ABAN
	H+B- GAS & GROCERY	378	H
		374	H-500'
		371	H
		370	Elect. Sub Station
		356	
		336	
		333	B-GAS
	FARM	328	
		306	
		317	
		307	H
		305	H



SAME.


ROAD INVENTORY SHEET

Party Chief \_\_\_\_\_  
Recorder \_\_\_\_\_  
Helper \_\_\_\_\_

Road No. MD 4  
Road Name SOLOMONS I. RD  
Sheet No. 9 of  
Date 2-10-78  
County CALVERT  
State Coordinates \_\_\_\_\_

Map No. \_\_\_\_\_

		PRODUCE STAND	450	H	
			448		20' I
	L		446		2-8' F SHED 44' CW
	A	9 H		3 H	2 ML
	R		441		
	T		437		
	A	H	434		
	R	H	433		
	M		426	12" CMP	
	I		423		
	N		417		
	F	POLLING HOUSE	412		X 20' I 2-8' F SHED
	A	B- REST. + BAR	401		44' CW 2 ML
	R		398		X
			397	12" CMP	
		H	393		
		H	387		
				OLIVET RD	
		B-GROCERY	385	MD 760	





ROAD INVENTORY SHEET

Road No. MD 4  
 Road Name SOLOMONS I. RD  
 Sheet No. 10 of  
 Date 2-10-78  
 County CALVERT  
 State Coordinates \_\_\_\_\_

		531	HALL	P.T.
		527	CHURCH	
		526		
	ARTERIAL	522	18" CMP	30°
		516	END GOLF COURSE	
		511		P.C.
		FARM	501	
		492	ENT. CHESAPEAKE COUNTRY CLUB	
FAP 259	MINOR	487	TENNIS COURT	
		481		P.T.
		476		
		472		30°
RURAL		466		
		460	5 H	P.C.
		457	3 H	
		456	B - BARBER SHOP	
		453	H	
				SAME


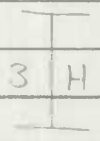


ROAD INVENTORY SHEET

Road No. MD 4  
 Road Name Solomons I. Rd.  
 Sheet No. 12 of  
 Date 2-14-78  
 County CALVERT  
 State Coordinates \_\_\_\_\_

FAP 259  
 MINOR  
 ARTERIAL  
 RURAL

		702	H - 750'
		690	H - 700'
		686	B - BLACKSMITH
		682	H
		677	H - 800'
		673	H
		669	H
		666	H
		659	H
		655	CB - L-5' x W-41' x D-4'
		651	H
		644	H
		641	B - REST.
		635	H
		632	H
		627	H



SAME



ROAD INVENTORY SHEET


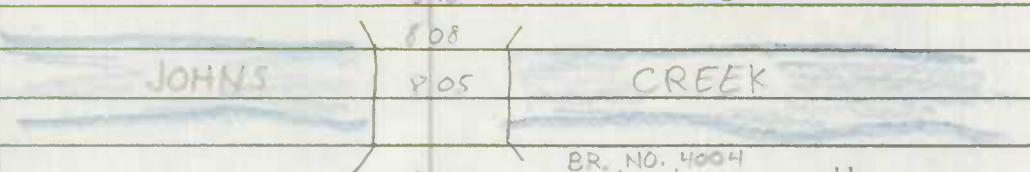

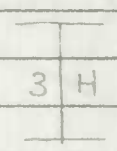
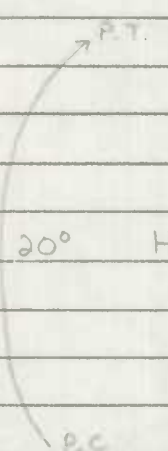
Road No. MD 4  
 Road Name SOLOMONS I. RD  
 Sheet No. 14 OF  
 Date 2-14-78  
 County CALVERT  
 State Coordinates \_\_\_\_\_

			861	H	H-300'	
			857	H		
			854		B-NURSERY	
			850	H		
			848	H		
			846			
			838			
			833			
			823			
			812		DR.	
			808			
			805			
			800		BR. NO. 4004 (1944)	
			797		24" CMP	
			787			
			775	H		
			766	H		

ARTERIAL

FAP 259 MINOR

FAP MINOR RURAL



20' ±  
2-8' I S HD  
44' CW  
2 ML  
8' I C-C  
2-3' ±  
sidewalk



ROAD INVENTORY SHEET

Road No. MD 4  
 Road Name SOLOMONS I. RD  
 Sheet No. 16 of  
 Date 2-11-78  
 County CALVERT  
 State Coordinates \_\_\_\_\_

ST. LEONARD  
CREEK

PUBLIC  
LANDING

PYTHON RD

10'E

10.03

1001

FARM

H-ABAN.

9.96

H

9.94

H

50°

9.89

H

9.88

H

(3) TRAILERS

9.86

18" CP

H-400'

9.84

H

9.82

P.C.

H

9.78

H

9.77

H-400'

FARM-800'

9.75

BEG. AUTO JUNKYARD

9.70

H H-300'

B-LUMBER

9.68

H H-200'

H

9.63

9.49

259  
 F A P  
 M I N O R  
 R


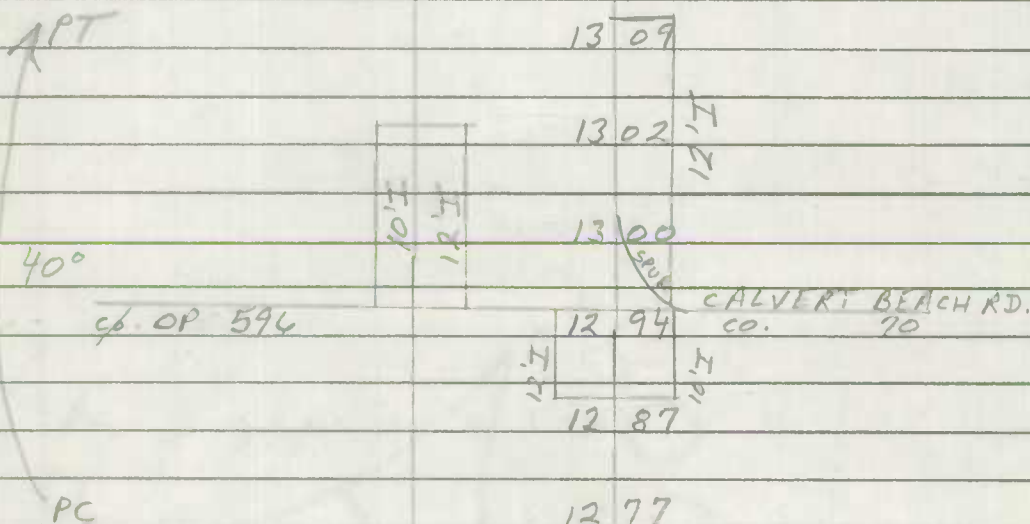
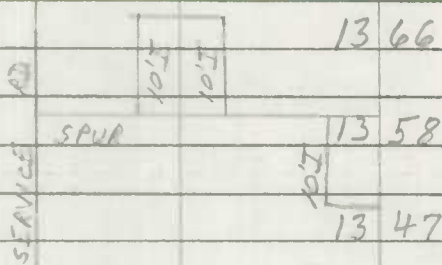

A R T E R I A L





ROAD INVENTORY SHEET

Road No. MD 4  
 Road Name COLONY I RD  
 Sheet No. 18 of  
 Date 5-17-83  
 County CALVERT  
 State Coordinates \_\_\_\_\_



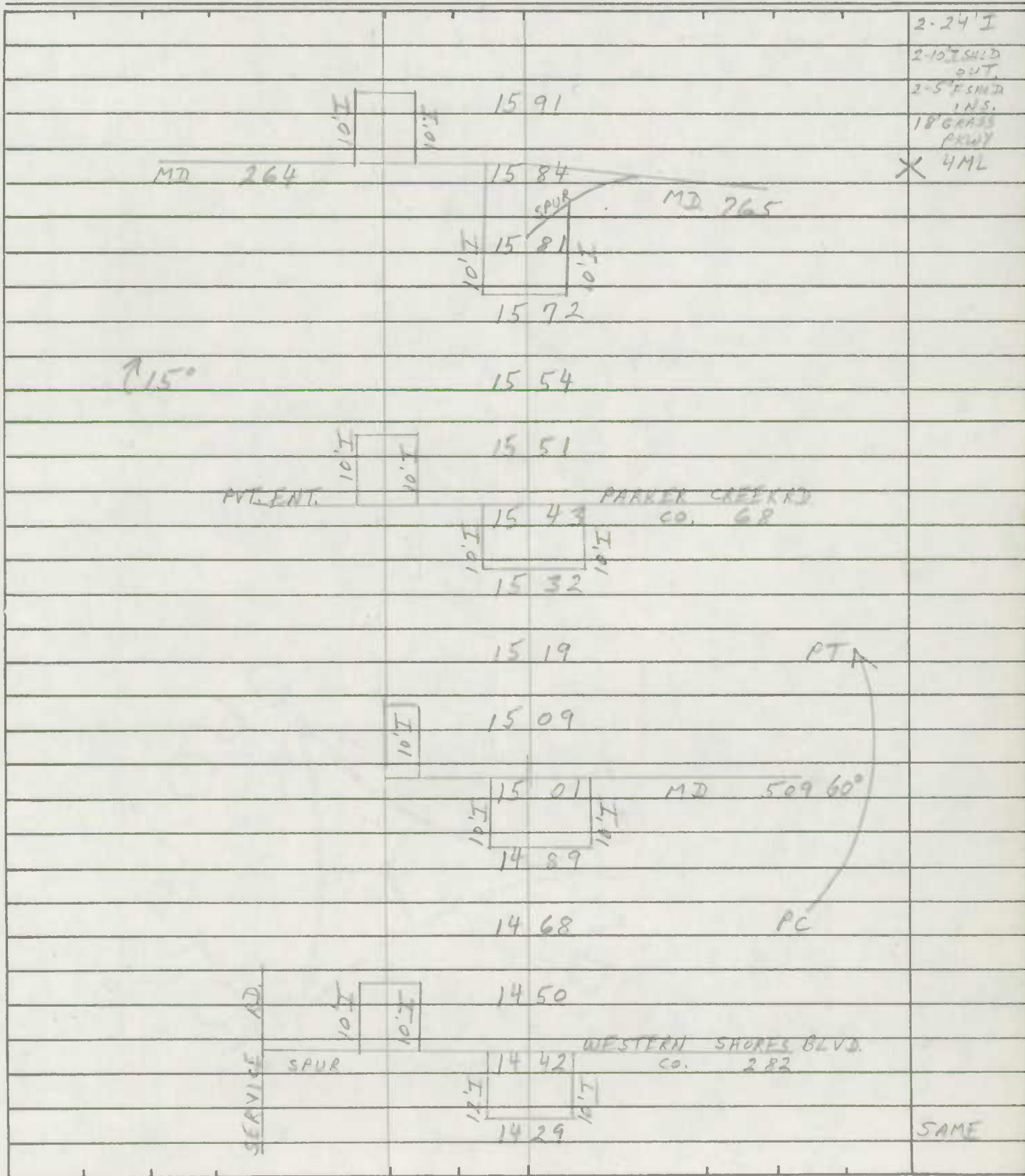
SAME

ROAD INVENTORY SHEET

Party Chief RB  
Recorder FR.  
Helper \_\_\_\_\_

Road No. MD 4  
Road Name \_\_\_\_\_  
Sheet No. 19 of  
Date 5-17-83  
County CALVERT  
State Coordinates \_\_\_\_\_

Map No. \_\_\_\_\_



ROAD INVENTORY SHEET

Road No. MD 4  
 Road Name \_\_\_\_\_  
 Sheet No. 20 OF  
 Date 5-17-83  
 County CALVERT  
 State Coordinates \_\_\_\_\_



BOWEN SIXES RD  
MD 506

APT	10'I	17 37	
25°	10'I	17 31	
PC		17 23	
APT	10'I	17 04	
20°	10'I	17 00	
PC		16 93	
	10'I	16 84	
	10'I	16 80	PTA
	10'I	16 70	15°
		16 61	PC
	10'I	16 48	
APT	10'I	16 45	2-24'I
15°	10'I	16 38	10' F SHED LT. INT.
PC			10' F SHED RT. INT.
			5' F SHED LT. INT.
			5' F SHED RT. INT.
			30' GRASS PKWY
	10'I	16 16	4 ML
	10'I	16 12	X 2-24'I
	10'I	16 02	2-10' F SHED. INT.
			5' F SHED RT. INT.
			5' F SHED LT. INT.
			30' GRASS PKWY
		15 93	X 4 ML

ADD 10



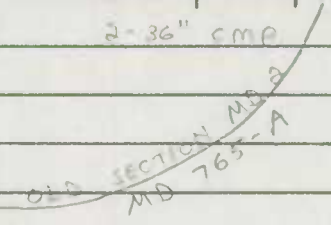
ROAD INVENTORY SHEET

Party Chief \_\_\_\_\_  
Recorder \_\_\_\_\_  
Helper \_\_\_\_\_

Road No. MD 4  
Road Name SOLOMONS I. RD  
Sheet No. 21 of  
Date 2-14-78  
County CALVERT  
State Coordinates \_\_\_\_\_

Map No. \_\_\_\_\_

		1824	2-36" CMB
		1821	
		1809	
	A	1801	B-AUTO REPAIR
	R	1794	B-BUILDING SUPPLIES
	T	1791	
	E	1790	H
	R	1785	H
	A	1783	
	M	1775	DR.
	I	1770	
	N	1763	
	O	1759	
	R	1754	ENT-TRAILER PARK
	U	1752	H
	J	1748	H-300' (ADAN)
	R	1745	
		1743	





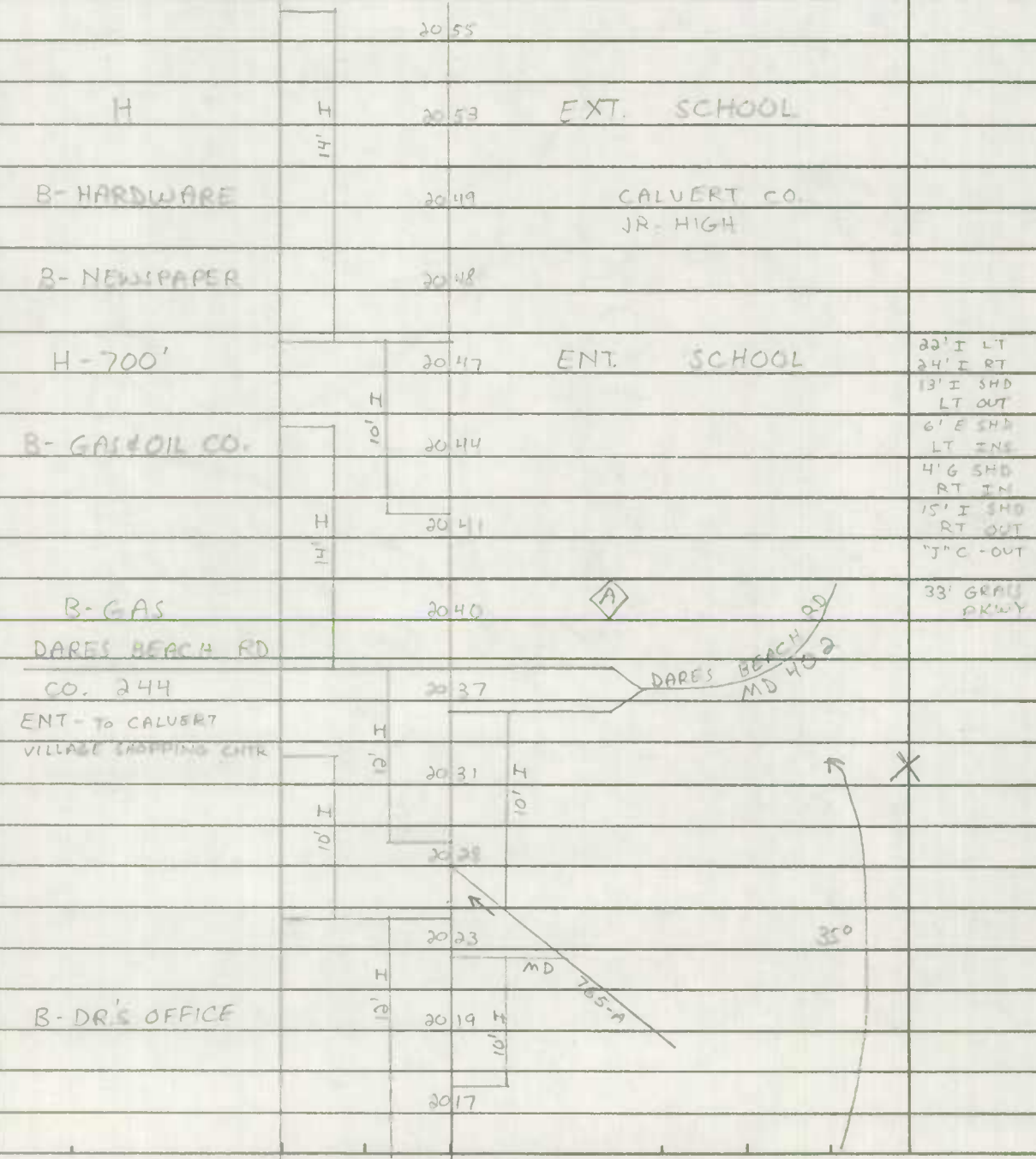


ROAD INVENTORY SHEET

Road No. MD 4  
 Road Name \_\_\_\_\_  
 Sheet No. 24 of  
 Date 2-18-78  
 County CALVERT  
 State Coordinates \_\_\_\_\_

RURAL MINOR ARTERIAL  
 259

ELEC. SUBSTATIONS







ROAD INVENTORY SHEET

Road No. MD 4  
 Road Name \_\_\_\_\_  
 Sheet No. 26.  
 Date 2-14-78  
 County \_\_\_\_\_  
 State Coordinates \_\_\_\_\_

			14' I				
				21 65			
				21 64	24" CP		
				21 61			
				21 58	FARM - 400'		
				21 54	24" CP		
				21 50			
				21 47	H-300' 36" CP		
				21 45			22' I LT 24' I RT
				21 39			10' E SHD LT OUT 6' E SHD LT IN 4' G SHD RT IN
				21 37			10' G SHD RT OUT 53' GRASS PWAY
				21 35			
				21 30	CO 1300		X
				21 24			22' I LT 24' I RT 10' I SHD LT OUT 6' I SHD LT IN 4' G SHD RT IN
				21 22			15' I SHD RT OUT "J" CURB RT OUT
				21 16			3' B
				21 15			33' GRASS PWAY
				21 13			X

ARTERIAL

RURAL MINOR

OP 82

B-AUTO SALES

Ent-South Md.  
Islam. Ctr.

STOAKLEY RD  
CO. 45

30°

P.C.

P.T.

HOSPITAL  
CO 1300

3 B

ROAD INVENTORY SHEET

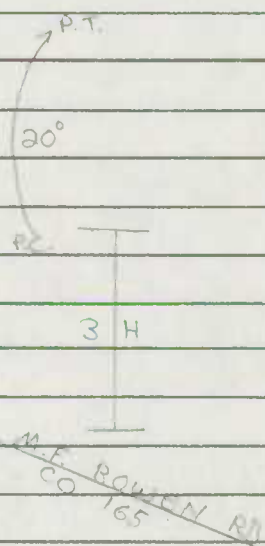
Party Chief \_\_\_\_\_  
Recorder \_\_\_\_\_  
Helper \_\_\_\_\_

Road No. MD 4  
Road Name SOLOMONS I. RD  
Sheet No. 27  
Date 2-14-78  
County CALVERT  
State Coordinates \_\_\_\_\_

Map No. \_\_\_\_\_

			2245	H
			2240	24" CP
			2231	H - 500'
			2225	FARM - 500'
			2214	H
			2211	
			2207	
			2203	
			2200	H
			2198	H
			2195	B-DR'S OFFICE
			2194	H-600' B-GARDEN SHOP
			2186	FARM
			2174	
			2172	H-400'
			2166	

RURAL  
MINOR  
ARTERIAL








ROAD INVENTORY SHEET

Road No. MD 4  
 Road Name \_\_\_\_\_  
 Sheet No. 30  
 Date \_\_\_\_\_  
 County CALVERT  
 State Coordinates \_\_\_\_\_

			24 89	H	
			24 83		
			24 79	H	
			ARMINGER RD		
			24 75	CO 167	
			24 70	H	
			24 66		
			24 64	H	
			24 57	H	
			24 53	24" CP	
			24 50	H	
			24 46		
			24 40		
			24 35		
			24 33	24" CP	22' I LT 24' I RT
			24 30		10' E SHD LT OUT
			24 29	H	6' E SHD LT INC
			24 27	H	5' G SHD RT INC
			24 21		10' G SHD RT OUT
					40' G SHD PRIVY

FAP 259  
 RURAL  
 MINOR  
 ARTERIAL  
 L



B - GAS & GROCERY

POWIE SHOP RD  
CO 41

H - ABAN.








ROAD INVENTORY SHEET

Party Chief \_\_\_\_\_  
Recorder \_\_\_\_\_  
Helper \_\_\_\_\_

Road No. MD 4  
Road Name SOLOMONS T. RD  
Sheet No. 33  
Date 2-14-76  
County CALVERT  
State Coordinates \_\_\_\_\_


Map No. \_\_\_\_\_

		FARM - 400'		26 85		B-GAL & GROCERY	
				26 83			
				26 80			
				26 77		DR.	
				26 75			
				26 73		H	24' I LT 28' I RT
259	ARTERIAL						2-8' F SHO OUT
25		H-400' H		26 71			2-4' F SHO TNE 60' GRASS PRWY
	MAJOR			26 69		H	4 ML
	MINOR			26 65		H	
	MINOR			26 61		RAND WOODS RD CO 28	
				26 59			
	REAL	FARM - 400'		26 50			45°
	ROAD			26 46			
				26 44			
				26 36			
				26 33			



OLD MD 2  
CO 29

OR 41



SAME



ROAD INVENTORY SHEET

Road No. MD 4  
 Road Name \_\_\_\_\_  
 Sheet No. 34  
 Date \_\_\_\_\_  
 County CALVERT  
 State Coordinates \_\_\_\_\_

259  
 FAP  
 RURAL MINOR ARTERIAL

H-300'

27 44

H-300'

27 39

27 31

27 23

27 20

27 17

27 16

27 11

27 09

27 07

27 03

26 97

26 95

26 94

26 93

26 91

26 88

SHECKLES RD  
CO 35

CO 109

H KYLER RD  
CO 276

B-CONT. OFFICE

H

H

DR.

OLD MD 2  
CO 39

SAME

ROAD INVENTORY SHEET

Party Chief \_\_\_\_\_  
Recorder \_\_\_\_\_  
Helper \_\_\_\_\_

Road No. MD 4  
Road Name SOLOMONS T. RD  
Sheet No. 35  
Date 2-14-78  
County CALVERT  
State Coordinates \_\_\_\_\_

Map No. \_\_\_\_\_

						X
				27 20		
						H
				27 18		
						H
				27 00		36" CMP
				27 96		
				27 93		
				27 98		B-LUMBER
				27 89		DR.
				27 80		
				27 75		H-300'
				27 70		36" CP
				27 67		
				27 64		H
				27 59		
				27 57		H
				27 51		DR
						Same.



RURAL MINOR

FAP 357

SWANLAND PARK LA  
CO 284





H-900'

H-500'

H-ABAN

H-900'

FARM-600'



ROAD INVENTORY SHEET

Road No. MD 4  
 Road Name \_\_\_\_\_  
 Sheet No. 36.  
 Date \_\_\_\_\_  
 County CALVERT  
 State Coordinates \_\_\_\_\_

FAS 1189	RURAL MAJOR COLLECTOR		28 76			X	18' I		
			28 75					8' G SHO RT CURB LT	
			28 72					1 LANE	
			28 67						
			28 64	SHA Garage					
			28 62	Polling House			H		
			28 52						
			28 54				H		
			28 52	B-GAS & GROCERY					
			28 44						
			28 42						
			28 37	FARM-200'	H			DR	
			28 36						2-24' I
			28 35						28' F SHO OUT
			28 33				H		2-4' F SHO INS
28 32						30' Gro: PLW			
						4 ML			

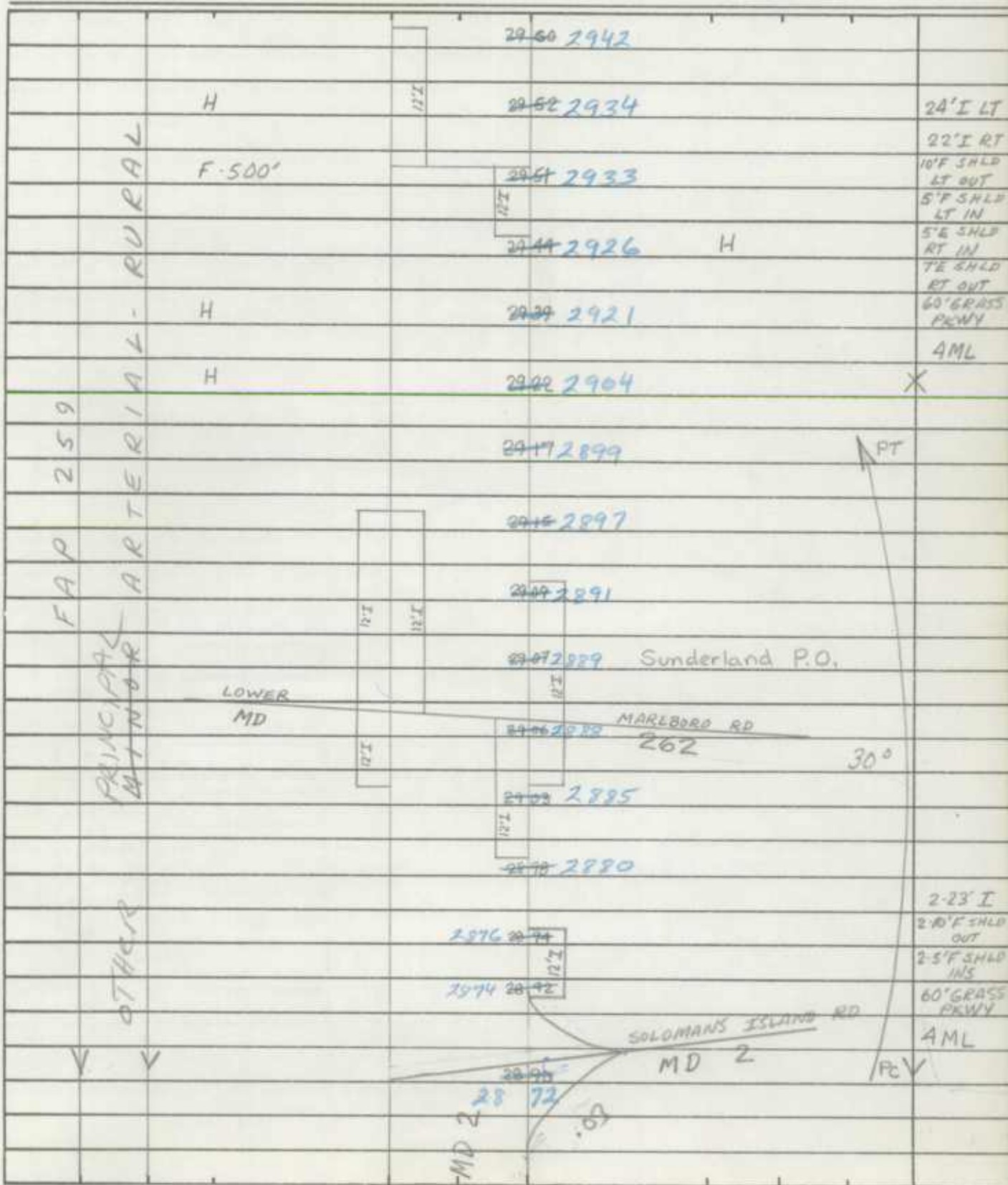
ROAD INVENTORY SHEET

Party Chief T. LANDON  
Recorder W. WARFIELD  
Helper \_\_\_\_\_

Road No. MD 4  
Road Name Southern MARYLAND BLVD.  
Sheet No. 2 of 13  
Date 4-23-69  
County CALVERT  
State Coordinates 912-302

REVERSED 2-7-74 L.A.H.  
REVISED 2-2-77 TL-FR  
Map No. 2-10-78 WRS

29.58



ROAD INVENTORY SHEET

Road No. MD 4  
Road Name SOUTHERN MARYLAND BLVD.  
Sheet No. 3 of 13  
Date 4-23-69  
County CALVERT  
State Coordinates \_\_\_\_\_

					3057 3039	
				12' I		
		48" CMP			3050 3032	
					3048 3030	
					3034 3016	H
					3029 3011	H
		H			3024 3006	
				12' I		
					3021 3003	H
	259	F			3002 3020	Clyde Jones Rd Co 190
					3015 2997	
				12' I		
					3013 2995	
		F			3010 2992	F
					3004 2986	
				12' I		
					2996 2978	H
				12' I		
					2990 2972	
		F			2984 2966	
					2971 2953	
		108" CMP SQUASH				
					2966 2948	F
		48" CMP SQUASH				Same

SHA 51.3-8  
11-15-72

STATE HIGHWAY ADMINISTRATION OF MARYLAND

ROAD INVENTORY SHEET

Party Chief T. LANDON  
Recorder W. WARFIELD  
Helper \_\_\_\_\_

Road No. MD 4  
Road Name SOUTHERN MARYLAND BLVD.  
Sheet No. 4 of 13  
Date 4-23-69  
County CALVERT  
State Coordinates \_\_\_\_\_

Map No. \_\_\_\_\_

					3131 3113	TH	
					3130 3112	F	
					3127 3109		
					3125 3107		
					3119 3101	F	23'I LT 22'I RT 10' F SHLD LT OUT 2+5' F SHLD IN
					3116 3098		7' F SHLD RT OUT 60' GRASS PKWY
					3107 3091		4ML
					3094 3076		X
					3089 3071		
					3064 3062	SKINNERS CO	250
					3077 3059		23'I LT 24'I RT 2-10' F SHLD OUT 2-5' F SHLD INS 60' GRASS PKWY
					3075 3057		4ML
					3073 3055		
					3072 3054		X
					3068 3050	F	
					3064 3046		Same

ARTERIAL  
PC  
OTHER PRINCIPAL  
MINOR  
RURAL

BRISCOES TURN RD  
CO B

SKINNERS TURN RD  
CO 250

24" CP

21°



12'I

12'I

12'I

10'I

12'I

12'I

ROAD INVENTORY SHEET

Road No. Md 4  
 Road Name Southern Maryland Blvd.  
 Sheet No. 5 of 13  
 Date 4-23-69  
 County CALVERT  
 State Coordinates \_\_\_\_\_

FAP 259  
 OTHER PRINCIPAL  
 MINOR  
 ARTERIAL  
 RURAL

		12'I	<del>3183</del> 3165		
			3158 3176	FOWLERS RD CO 5	
	Fairview Elem School		3173	3155	
		12'I			
	◊ A 400'		3170	3152	
	H		3168	3151	
		12'I			
	B-Gas & Grocery/H		3166	3148	
	Chaneyville Rd CO 6		<del>3164</del> 3146		
				PVT 5' 10' E	
	B-Boat Sales		3165	3145	22'I LT
					24'I RT
	Trailer Court (13)		3161	3143	7'F SHLD LT OUT
					5'F SHLD LT INS
	12" CMP		3159	3141	2'F SHLD RT INS
		12'I			10'F SHLD RT OUT
	H		3158	3140	60' GRASS PRWY
					4ML
			<del>3156</del> 3138	F-500'	X
	H-200'		3149	3131	
	Ent Pas.	12'I		31.26	
			<del>3137</del>	CB L-10'xW-170'(EST)xD-8'	22'I LT
			<del>3124</del>	3123	24'I RT
			3130	<del>3120</del> 3122	2-10'F SHLD OUT
					2-5'F SHLD INS
			3127	<del>3117</del> 3119	60' GRASS PRWY
		12'I			4ML
			<del>3133</del>	<del>3113</del> 3115	X

SHA 51.3-8  
11-15-72

STATE HIGHWAY ADMINISTRATION OF MARYLAND

ROAD INVENTORY SHEET

Party Chief T. LONDON  
Recorder W. WARFIELD  
Helper \_\_\_\_\_

Road No. MD 4  
Road Name SOUTHERN MARYLAND BLVD.  
Sheet No. 6 of 13  
Date 4-23-69  
County CALVERT  
State Coordinates \_\_\_\_\_

Map No. \_\_\_\_\_

	B-GAS/Grocery		3270 3252	
	Trailer Court (8)		<del>3251</del> 3249	MT. HARMONY-PARIS RD CO 133 X
	F-700'		3268 3250	22'I LT 24'I RT 5'I SHLD LT OUT
			<del>3243</del> 3245	
	H·H·400'(vac)		3254 3236	5'F SHLD RT INS 10'F SHLD RT OUT 60' GRASS PKWY
	H		3249 3231	4ML
	H		<del>3238</del> 3220	X
			3232 3215	
	168" CMP		<del>3230</del> 3212	22'I LT 24'I RT 2-10'F SHLD OUT 2-5'F SHLD INS 60' GRASS PKWY
	24" CP		3223 3205	
	H		3220 3202	4ML
			3217 3199	X
			3195 <del>3213</del>	BRIGHT LA. CO 352
			<del>3204</del> 3188	
	12" CP		3202 3184	
	18" CP		3195 3177	
	36" CP		<del>3195</del> 3175	Same



F A P 2 5 9  
 OTHER PRINCIPAL  
 M·H·NOR A R T E R I A L  
 R U R A L







ROAD INVENTORY SHEET

Road No. MD 4  
 Road Name SOUTHERN MARYLAND BLVD.  
 Sheet No. 9 of 13  
 Date 4-23-69  
 County CALVERT  
 State Coordinates \_\_\_\_\_

FAP 259 RURAL OTHER PRINCIPAL ARTERIAL			<del>3459</del> 3441	
		30" CP	<del>3458</del> 3440	
		F	<del>3455</del> 3437	
			<del>3452</del> 3434 H-600'	
			<del>3445</del> 3427	22' I LT
		F 0.22 PVT RD 10' E	<del>3437</del> 3419	24' I RT 7' F SHLD LT OUT 2.5' F SHLD INS 10' F SHLD RT OUT 60' GRASS PKWY 4 ML
		H	<del>3434</del> 3413	
			<del>3424</del> 3406	X
			<del>3423</del> 3405 H	
		H	<del>3421</del> 3403	
			<del>3420</del> 3402 B-Antiques	
		B-Gas & Grocery	<del>3419</del> 3401	
		FERRY LANDING RD CO H	<del>3418</del> 3400	22' I LT
		H	<del>3416</del> 3398	24' I R 7' F SHLD LT OUT Curb Rt
		B-Grocery & Dunkirk P.O.	<del>3414</del> 3396 H	12' I SHLD RT OUT 22' GRASS MED 4 ML
	Cem 35 Graves	<del>3411</del> 3393	X	

ROAD INVENTORY SHEET

Party Chief \_\_\_\_\_  
Recorder \_\_\_\_\_  
Helper \_\_\_\_\_

Road No. Md 4  
Road Name SOUTHERN MARYLAND BLVD.  
Sheet No. 10 of 13  
Date 4-23-69  
County CALVERT  
State Coordinates \_\_\_\_\_

Map No. \_\_\_\_\_

		H	3532 3514	
			3530 3512	
			12' I	
		H	BRICKHOUSE RD 3523 3505 CO 3	
			3519 3501	PT
			12' I	
			3516 3498	
		36" CP	3515 3497	
		Th-200'	3513 3495	10°
	259	F-200'	3502 3484	2-24' I 2-10' SHLD OUT 2-5' SHLD INS 60' GRASS PRWY
		H	3501 3483	PC
			3500 3482	4ML X
		H	3489 3471	H
			3485 3467	H
			3481 3463	
			12' I	
			3477 3459	H
		YELLOW BANK RD CO 172	3473 3455	
		24" CMP	3472 3454	
			12' I	
			3468 3450	Same

F A P 2 5 9  
 OTHER PRINCIPAL MATERIAL  
 R U R A L



ROAD INVENTORY SHEET

Road No. MD 4  
 Road Name Southern Maryland Blvd  
 Sheet No. 11 of 13  
 Date 4-23-69  
 County CALVERT  
 State Coordinates \_\_\_\_\_

F A R 2 5 9 O T H E R P R I N C I P A L M I N O R R U R A L	PT		<del>3621</del> 3603	
		108" CMP	<del>3614</del> 3596	
		F-500'	<del>3599</del> 3581	
		40°		2-24'I
			<del>3598</del> 3580	2-10'F SHLD OUT
		PC		2-5'F SHLDS INS
		LYONS CREEK RD CO	<del>3572</del> 3574	60' GRASS PKWY
				4 ML
			<del>3586</del> 3568	MORNING GLOEY LA. X
		ASHWOOD DR CO. 470	3550	C.O. 605
			<del>3564</del> 3546	
		F	<del>3560</del> 3542	
			<del>3557</del> 3539	
			<del>3555</del> 3537	
		3 H	<del>3551</del> 3533	
		<del>3530</del> 3518	22'I LT	
			24'I RT	
			7'F SHLD LT OUT	
	30" CP	<del>3545</del> 3527	2-5'F SHLD INS	
			10'F SHLD RT OUT	
	F	<del>3543</del> 3525	60' GRASS PKWY	
			4 ML	
		<del>3526</del> 3518	X	

LYONS CREEK RD  
CO

ASHWOOD DR  
CO. 470

12'I

12'I

12'I

12'I

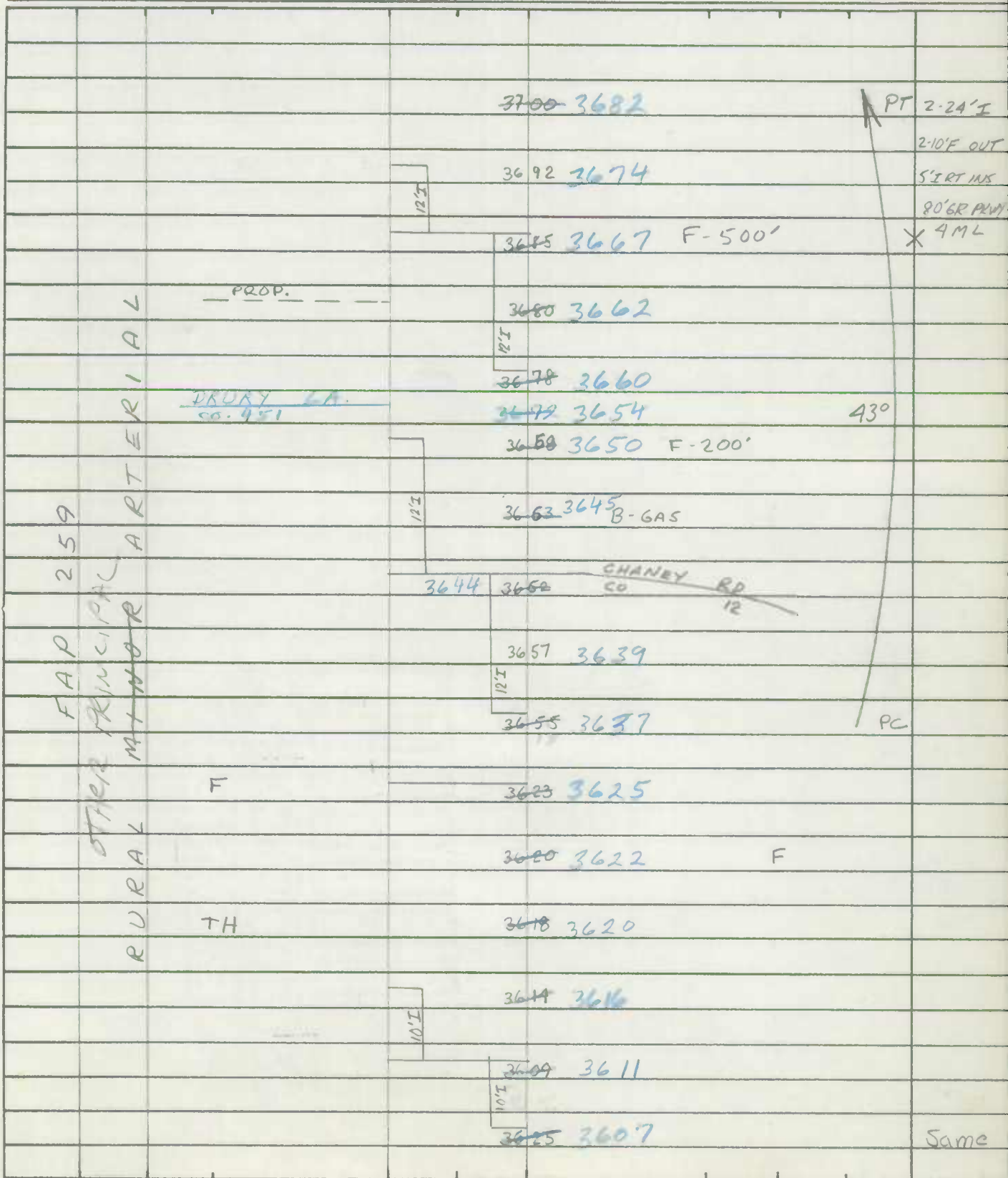
~~3530~~ 3518 CEDARWOOD LA.  
CO. 430

ROAD INVENTORY SHEET

Party Chief \_\_\_\_\_  
Recorder \_\_\_\_\_  
Helper \_\_\_\_\_

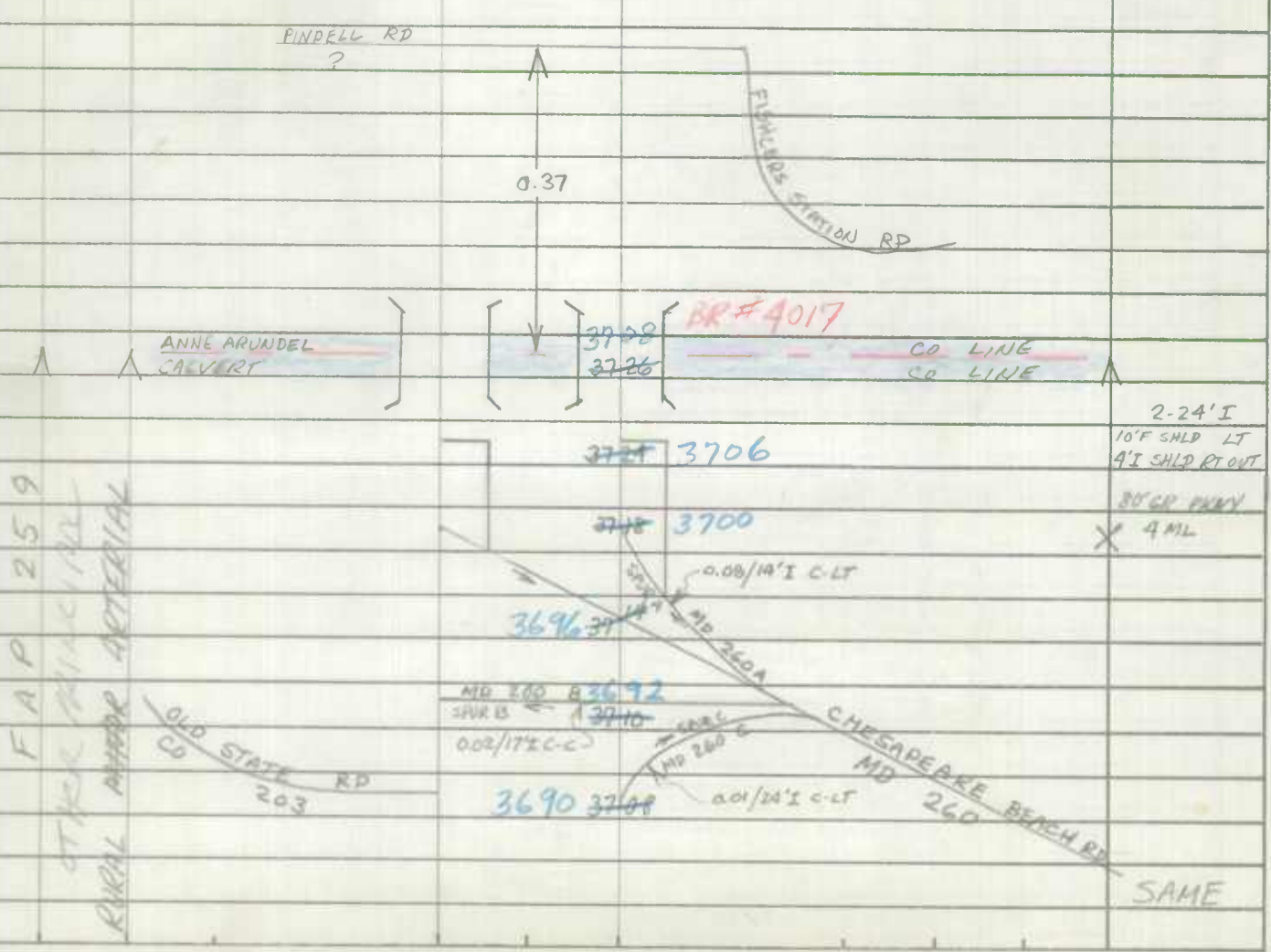
Road No. MD 4  
Road Name SOUTHERN MARYLAND BLVD.  
Sheet No. 12 of 13  
Date 4-23-69  
County CALVERT  
State Coordinates \_\_\_\_\_

Map No. \_\_\_\_\_



ROAD INVENTORY SHEET

Road No. MD 4  
 Road Name SOUTHERN MARYLAND BLVD.  
 Sheet No. 13 of 13  
 Date 4-23-69  
 County CALVERT.  
 State Coordinates \_\_\_\_\_



ROAD INVENTORY SHEET

Party Chief T. LANDON  
Recorder W. WARFIELD  
Helper REV. 3-10-76 TL-FR

Road No. MD 231  
Road Name HALLOWING POINT RD  
Sheet No. 1 of 9  
Date 5-1-69  
County CALVERT  
State Coordinates \_\_\_\_\_

Map No. \_\_\_\_\_

			112		⬠ A	
		F 033				
				PVT. RD. 10'E	006	H
		F			096	
					092	2-18" CP
		RURAL			074	
				18°	070	OP 86
	266	PC F 0138		PVT. RD. 8'E	064	H
		RURAL			059	
		FAP			053	24" CP
		ARTERIAL			044	B-Rest, Gas & Liquor
					042	22'I 2-8' F SHD
				OLD SECT MD MD 231		44' CW 2 ML
		MINOR			037	PC X
					034	51'I C-C
					032	2 ML
		PATUXENT		#4009 DRAW SPAN 16' OVERHEAD		X 24' J C-C 2 ML
		CALVERT			000	
		CHARLES				
					064	
				BENEDICT AVE		
				MD 231		

E  
↑



ROAD INVENTORY SHEET

Road No. MD 231  
 Road Name HALLOWING POINT RD.  
 Sheet No. 2 of 9  
 Date 5-1-69  
 County CALVERT  
 State Coordinates \_\_\_\_\_

			249	H	
		H	246		
		F-800'	243		
			218	TH-300'	
	R	H	217	F	
	R		199	H	PT
	R		186	36"CP	24°
	R		181	F	PC
6	R	H-500'	168	H	
2	R	H	166		
	A		155	36"CMP SQUASH	
F	A	<u>SKIPJACK RD</u>		<u>SIXES RD</u>	
		<u>CO 378</u>	154	<u>HALLOWING POINT RD</u>	
				<u>CO 54</u>	
	M		150	H	22' I
					2-8' I SHLD
			142	TRAILER Court (19)	44' CW
					2ML
			138	H	X
			123	OP 85	
			117	H-300'	

ROAD INVENTORY SHEET

Party Chief T. LONDON  
Recorder W. WARFIELD  
Helper \_\_\_\_\_

Road No. MD 231  
Road Name HALLOWING POINT RD.  
Sheet No. 3 of 9  
Date 5-1-69  
County CALVERT  
State Coordinates \_\_\_\_\_

Map No. \_\_\_\_\_

				304	F-500'		PT
				302	B-Gas & Grocery		20°
			F500'	298	H H-600'		
			H	293	H		PC
				289	H	12"CP	
			H	285			
			F 0.30 0 0 174 PVT RD 9'E	282			
				280	Cem (10 Graves)		PT
				276	H		22'I 2.8'FSHD
				275	H		44'CW 2ML
				274	0.01/60'I		350 * (74-67)
				272	SAVR ADELINA RD. MD 508		22'I 8'FSHD LT 8'FSHD RT
				265	DR		44'CW 2ML
				248	24"CMP		PCX
				256	H		
				253	24"CMP		
							Same

E  
↑

R  
U  
R  
A  
L  
  
A  
L  
  
F  
A  
R  
T  
E  
R  
I  
A  
L  
  
M  
I  
N  
O  
R

ROAD INVENTORY SHEET

Road No. MD 231  
 Road Name HALLOWING POINT RD  
 Sheet No. 4 of 9  
 Date 5-1-69  
 County CALVERT  
 State Coordinates \_\_\_\_\_

		PT	F-600'	360	H
			H	355	
		17°			
			H	352	
		PC		349	F-500'
				345	24"CP
			H-300'	H	340
				333	H
				331	H
				328	Church
				326	End Cem.
			H	323	
			B-Gas	321	
		PT		318	Beg. Cem
			H-300'	316	24"CP
		15°			
				314	H-300'
		PC		311	H
					Same

RURAL  
 ARTERIAL  
 MINOR

266  
 266  
 266

ROAD INVENTORY SHEET

Party Chief T LONDON  
Recorder W. WARFIELD  
Helper \_\_\_\_\_

Road No. MD 231  
Road Name HALLOWING POINT RD  
Sheet No. 5 of 9  
Date 5-1-69  
County CALVERT  
State Coordinates \_\_\_\_\_

Map No. \_\_\_\_\_

		PT/	406	B-GAS
		TH-400' F	404	
		20°	402	BARSTOW P.O.
			400	H
	R	PC	398	
	R	3 H	393	
	R			
		HALL (Aban.)	391	
	I	H (VAC.)	389	H
266	R	H	383	H
	T		380	B-BARBAR SHOP
F	A	F	377	H
	R	<del>BARSTOW RD</del>	<del>375</del>	<del>GERMAN CHAPEL RD</del>
		CO	47	CO 48
	N		373	H
	M	F	371	
		END CEM	368	
			367	18" CP
		BEG CEM	363	Same

↑

ROAD INVENTORY SHEET

Road No. MD 231  
 Road Name HALLOWING POINT RD  
 Sheet No. 6 of 9  
 Date 5-1-69  
 County CALVERT  
 State Coordinates \_\_\_\_\_

M I N O R	F A R	P C	PT		4 49			
			WILLIAMS RD CO 207		4 44			
			0.01/16'E		4 38			
	R U R A L			SPUR		4 36		
				48°	H	4 34		
				H. (Aban.)		4 27	H-400'	
						4 26	H-400'	
						4 20	H	
						4 19		
F A R T E R I A L			COUNTY DUMP RD CO 127		4 16			
			H		4 13			
			H 300'		4 11			
			B. ARTS & CRAFTS CENTER H 200'		4 10			
			H		4 09	18"CP		
			H		4 08	H	Same	

ROAD INVENTORY SHEET

Party Chief T. LANDON  
Recorder W. WARFIELD  
Helper \_\_\_\_\_

Road No. MD. 231  
Road Name HALLOWING POINT RD  
Sheet No. 7 of 9  
Date 5-1-69  
County CALVERT  
State Coordinates \_\_\_\_\_

Map No. \_\_\_\_\_

		H-300'	522		
			520		
		3 H	516		
	RURAL	B-TAVERN	515		
	RURAL	H	511		
	RURAL		506	MASON CO RD 217	PT
266	AL	OP 81	505		24" CP
2	RIAL		504		10°
FAP	TERIAL		500	6 H	PC
	ARTERIAL		493		
	MINOR		486	H	
	MINOR	F	485		
	MINOR	PTA	483	H	
	MINOR	PC	473		36° CP
	MINOR	F	467	H	PT
	MINOR		462	F	17°
	MINOR		455	H	PC Same





ROAD INVENTORY SHEET

Party Chief T. LONDON  
Recorder W. WARFIELD  
Helper \_\_\_\_\_

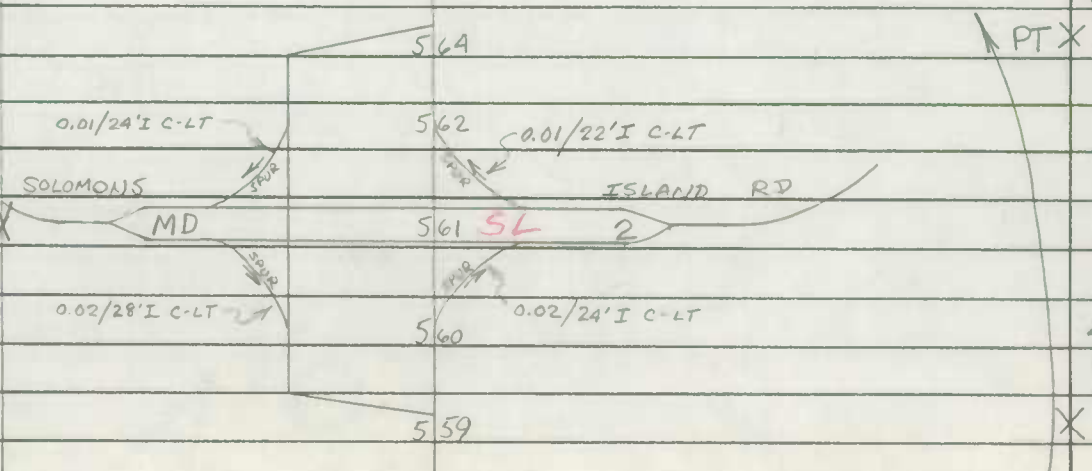
Road No. MD 231  
Road Name HALLOWING POINT RD  
Sheet No. 9 of 9  
Date 5-1-69  
County CALVERT  
State Coordinates \_\_\_\_\_

Map No. \_\_\_\_\_

		PRINCE	FREDERICK	Rd	
		<del>OLD</del> SECTION	<del>MD</del> 2		
		MP	591 <b>SS</b>	765-A	
			586	H	
		H-300'	582		22'I
		H	576	H	30'CW
		H	575	H	2ML
		Nursing Home	572	H	X
			568	Church & Cem	24'I
			567		30'CW
			566	HALL	2ML
			565	Ent. Shopping Center	57'I
			564		ON TAPER TO
		0.01/24'I C-LT	562	0.01/22'I C-LT	24'I
		SOLOMONS	561 <b>SL</b> 2	ISLAND RD	30'CW
		MD	560	0.02/24'I C-LT	2ML
		0.02/28'I C-LT	559		X

E  
↑

FA  
NON  
RURAL MINOR COLLECTOR  
ARTERIAL







ROAD INVENTORY SHEET

Party Chief \_\_\_\_\_  
Recorder \_\_\_\_\_  
Helper \_\_\_\_\_

Road No. MD 260  
Road Name CHESAPEAKE BEACH RD  
Sheet No. 1 of 8  
Date 3-20-73  
County CALVERT  
State Coordinates \_\_\_\_\_

Map No. \_\_\_\_\_

	JOURNEY RD CO 399	1.94		
	JEWELL RD CO 249	1.37	BRICKHOUSE RD CO 3	
		1.26	H	
		1.22	DR.	
F A R M I N O R M A L R O U T E	UNCLE CHARLIE'S FARM CO. 469	1.02		
	FARM	0.87		
		0.67		
		0.66		
		0.46	DR.	
		0.40		
		0.38		
		0.30	B-GAS	
		0.28	48" CMP	24' I 2-8' SHD 50' CW 2 MARKED TFC LANES
		0.23		
	H-300'	0.16		
	B-GAS	0.14		
		0.07		
		0.00		
				17' I C-C 1 TFC LANE

F  
A  
R  
M  
I  
N  
O  
R  
M  
A  
L  
R  
O  
U  
T  
E

DAVE  
5.75

Club House

SHIELD

18' E

RT RD  
9.75

ONE  
WAY

0.08/14 1/2  
C-L

0.01/2 1/2  
C-L

MARYLAND BLVD


SOUTHERN  
MD

0.03/17 1/2  
C-C



ROAD INVENTORY SHEET

Road No. MD 260  
 Road Name \_\_\_\_\_  
 Sheet No. 2 of 8  
 Date \_\_\_\_\_  
 County CALVERT  
 State Coordinates \_\_\_\_\_



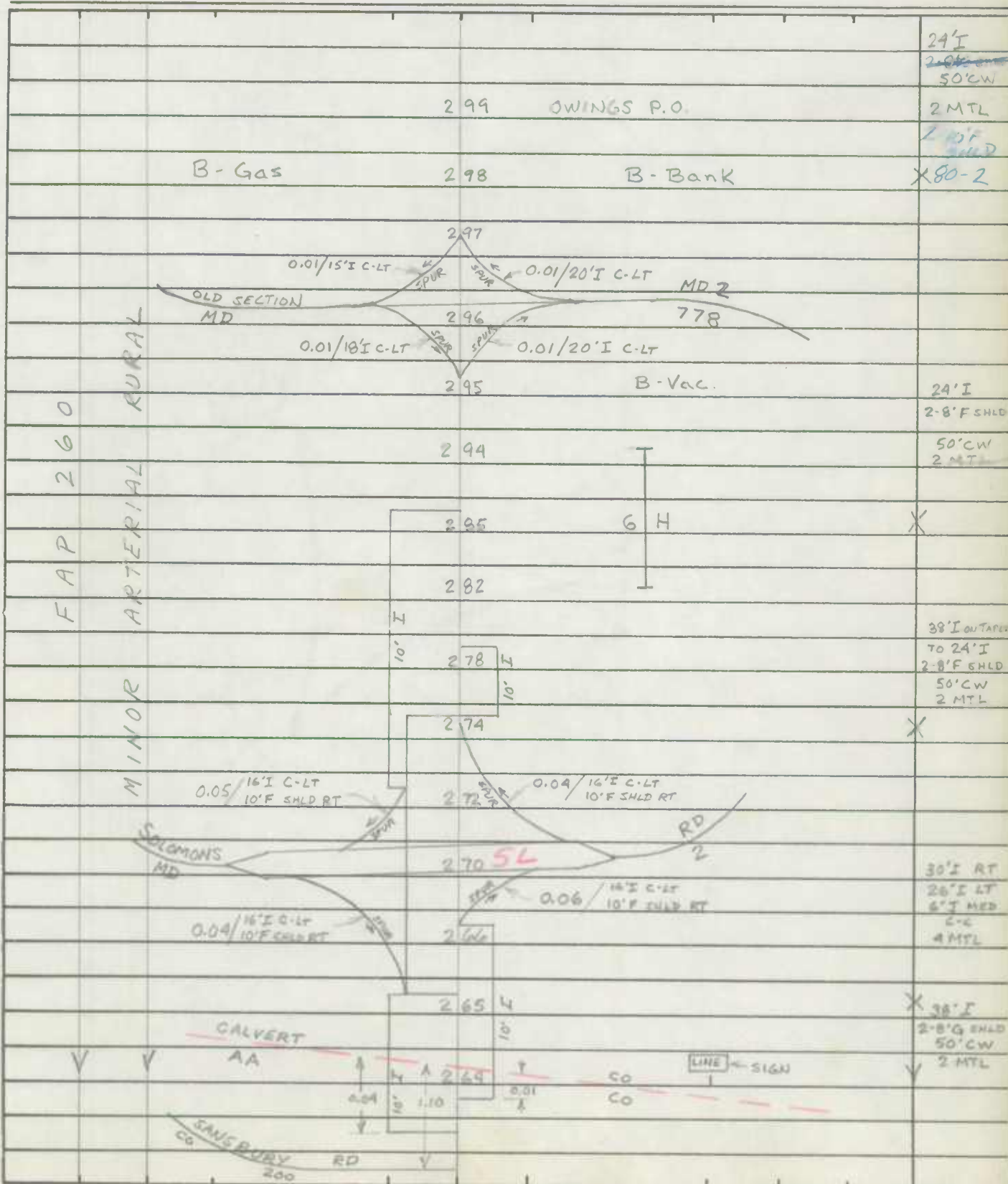
-AME

ROAD INVENTORY SHEET

Party Chief T. LANDON  
Recorder W. Warfield  
Helper \_\_\_\_\_

Road No. MD 260 (I)  
Road Name Chesapeake Beach Rd  
Sheet No. 3 of 8  
Date 4-25-69 REV 1-4-78 WRS  
County CALVERT  
State Coordinates \_\_\_\_\_

Map No. \_\_\_\_\_



ROAD INVENTORY SHEET

Road No. MD 260  
 Road Name Chesapeake Beach Rd  
 Sheet No. 4 of 8  
 Date 4-25-69 REV. 1-4-78 WRS  
 County CALVERT  
 State Coordinates \_\_\_\_\_

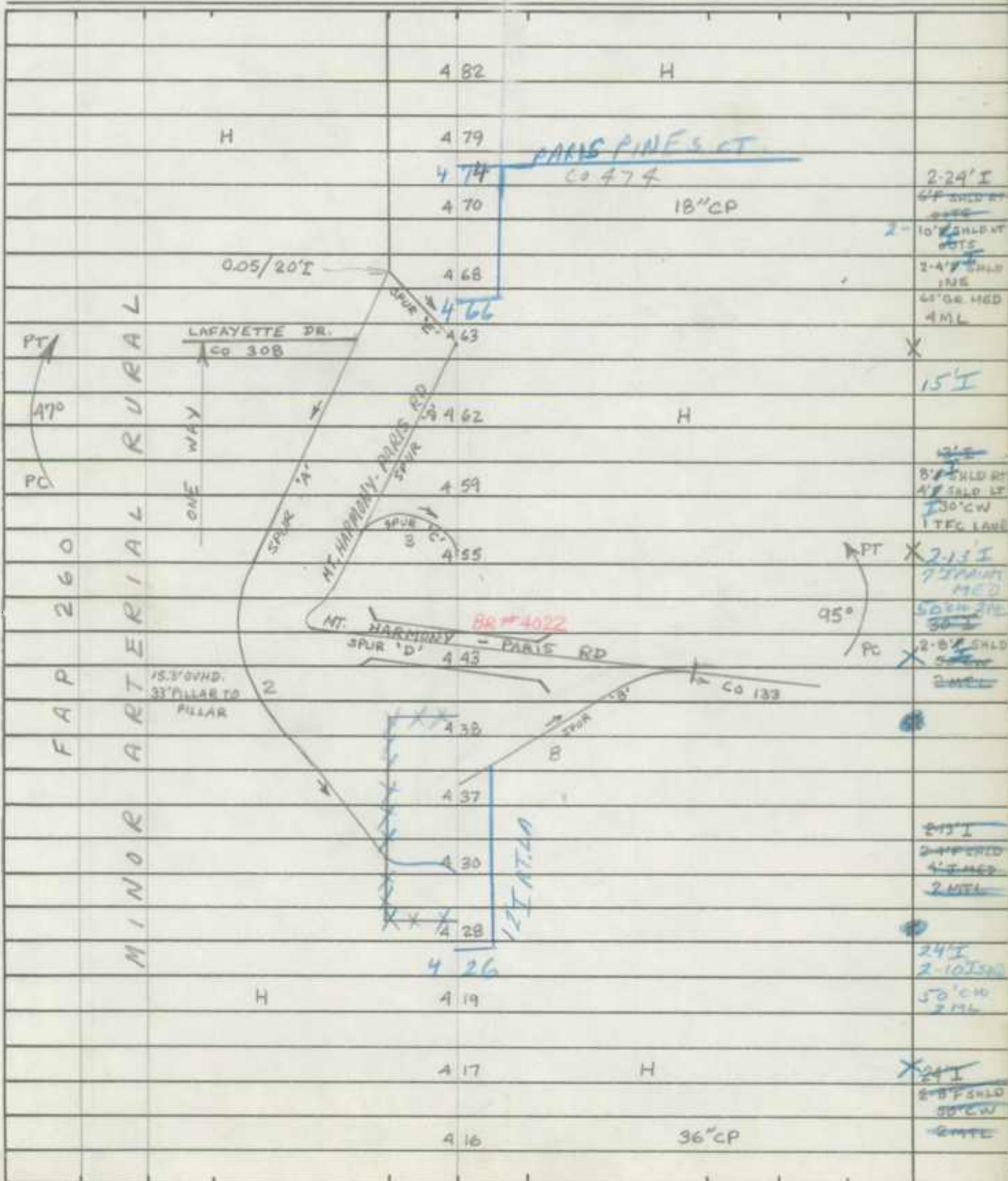
		412			24' I
					28' E CHD
					50' CW 2MFE
					80-2
		397			
					24' I
					8' P SHED RT
		395			8' E SHED LT
					50' CW
					2MFE
				10'E PVT. RD	
					O' B I
					0' F
		<u>NANA RUSSELL CT.</u> 376			
		Go 60 8	370		
			364		DR
		--- PROP RD ---	350		
			349		H-200'
			340		DR
		HALL			
			334		#4009 CBC
					43' CW (1951)
					CREEK
		H	329		
		H	324		
		H	318	H	
			316	H	
			314	H	
			312		
		H	302		12" CP
					same
					THOMAS MIE #1

ROAD INVENTORY SHEET

Party Chief T. LONDON  
Recorder W. WARFIELD  
Helper \_\_\_\_\_

Road No. MD 260  
Road Name CHEESAPEAKE BEACH RD  
Sheet No. 5 of 8  
Date 4-30-69 REV 1-4-78 WRS  
County CALVERT  
State Coordinates \_\_\_\_\_

Map No. \_\_\_\_\_



ROAD INVENTORY SHEET

Road No. MD 260  
 Road Name CHESAPEAKE BEACH RD  
 Sheet No. 6 of 8  
 Date 4-30-69 REW. 1-4-78 WRS  
 County CALVERT  
 State Coordinates \_\_\_\_\_

			578	24" CMP	
			561	36" CMP	
		36" CMP WARDS CHAPEL RD CO 251	552		
			550		
		24" CP	547	H	
		H-200'	545	H	
			543	H	
			542		
		36" CMP	538	H	
			526		
			522	H	
			517	12" CP	
		24" CP	509		
			506		
			504		
		B-LUMBER	499		
			492		
			491		
			488		
					same

36" CMP  
WARDS CHAPEL RD  
CO 251

WARDS CHAPEL RD  
CO 251  
WARDS CHAPEL RD  
CO 251

FAP 260  
ARTERIAL RURAL  
MINOR

PT  
10°  
PC

PT  
19°  
PC

BOYDS TURN RD  
CO 16

10' I  
10' I

12' I

12' I

WARDS CHAPEL RD  
CO 251  
WARDS CHAPEL RD  
CO 251

20' I RT  
2- 24' I  
2-10' SHOULDER  
2- 4' SHOULDER AT  
130' GR PKWY  
4 ML

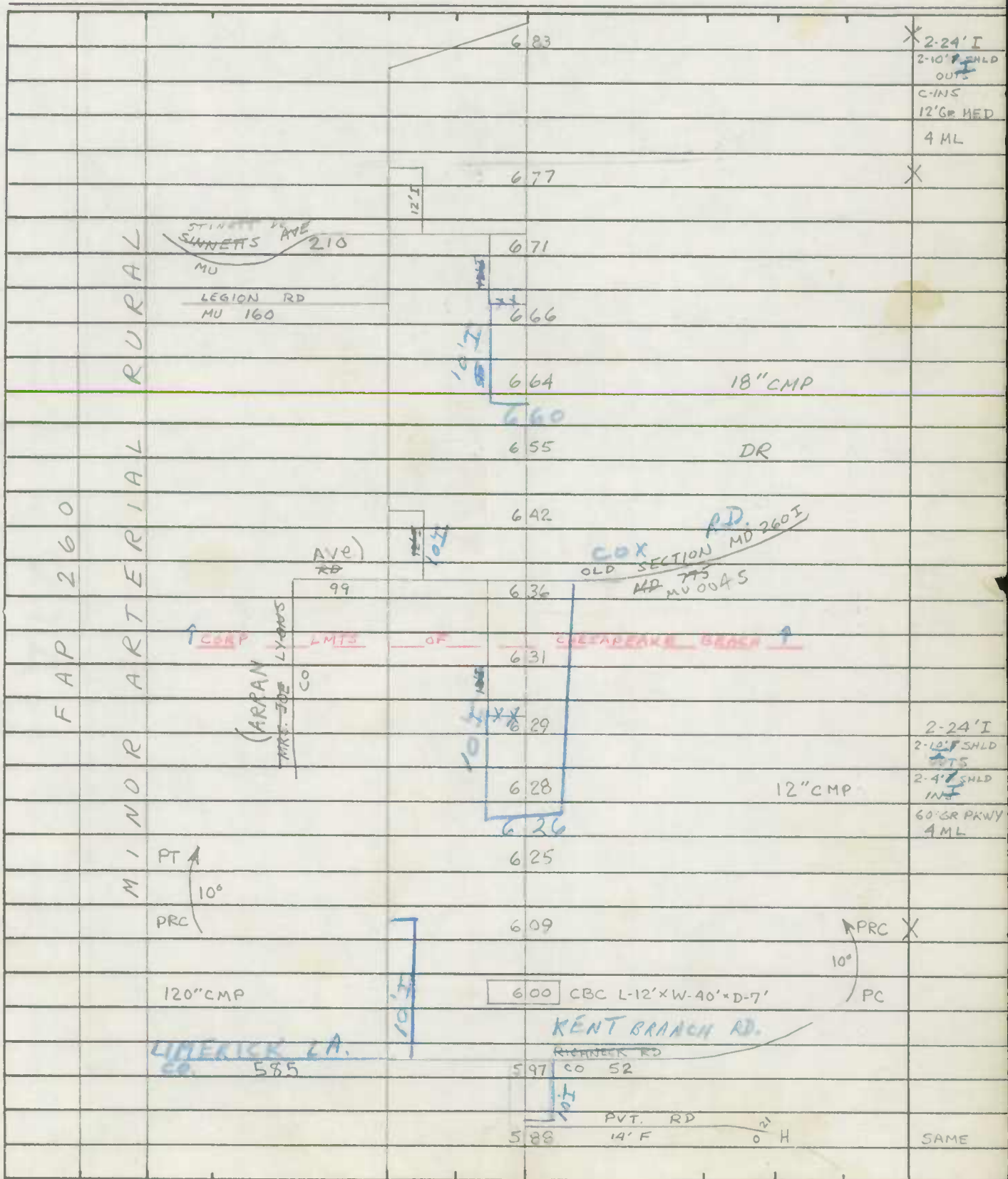
X

ROAD INVENTORY SHEET

Party Chief T. LANDON  
Recorder W. WARFIELD  
Helper \_\_\_\_\_

Road No. MD 260  
Road Name CHESAPEAKE BEACH RD  
Sheet No. 7 of 8  
Date 4-30-69 REV. 1-4-68 WPS  
County CALVERT  
State Coordinates \_\_\_\_\_

Map No. \_\_\_\_\_









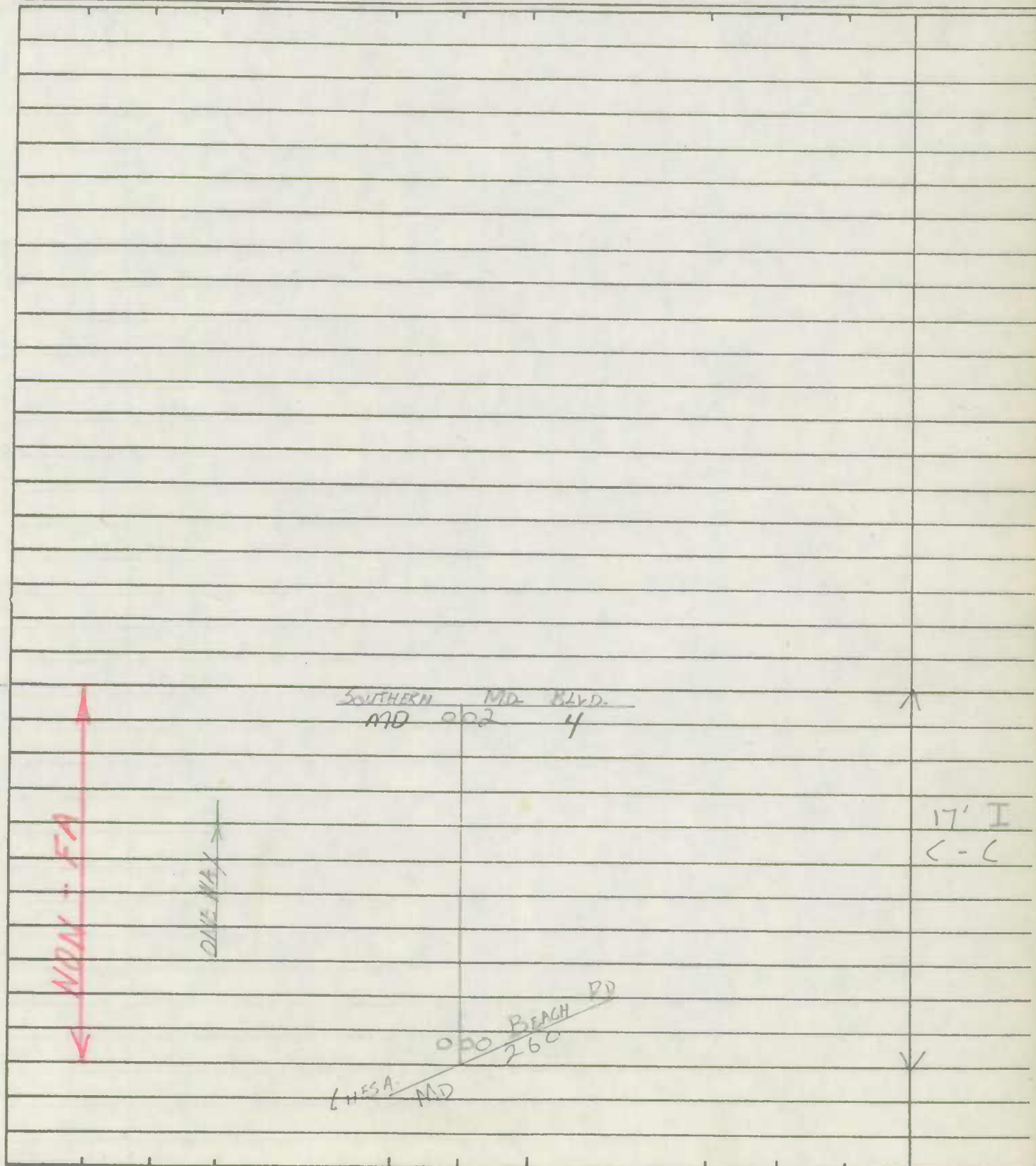


ROAD INVENTORY SHEET

Party Chief OFFICE INVENTORY  
Recorder \_\_\_\_\_  
Helper \_\_\_\_\_

Road No. MD-260-B  
Road Name \_\_\_\_\_  
Sheet No. 1 of 1  
Date 6-4-75  
County CALVERT  
State Coordinates \_\_\_\_\_

Mop No. \_\_\_\_\_



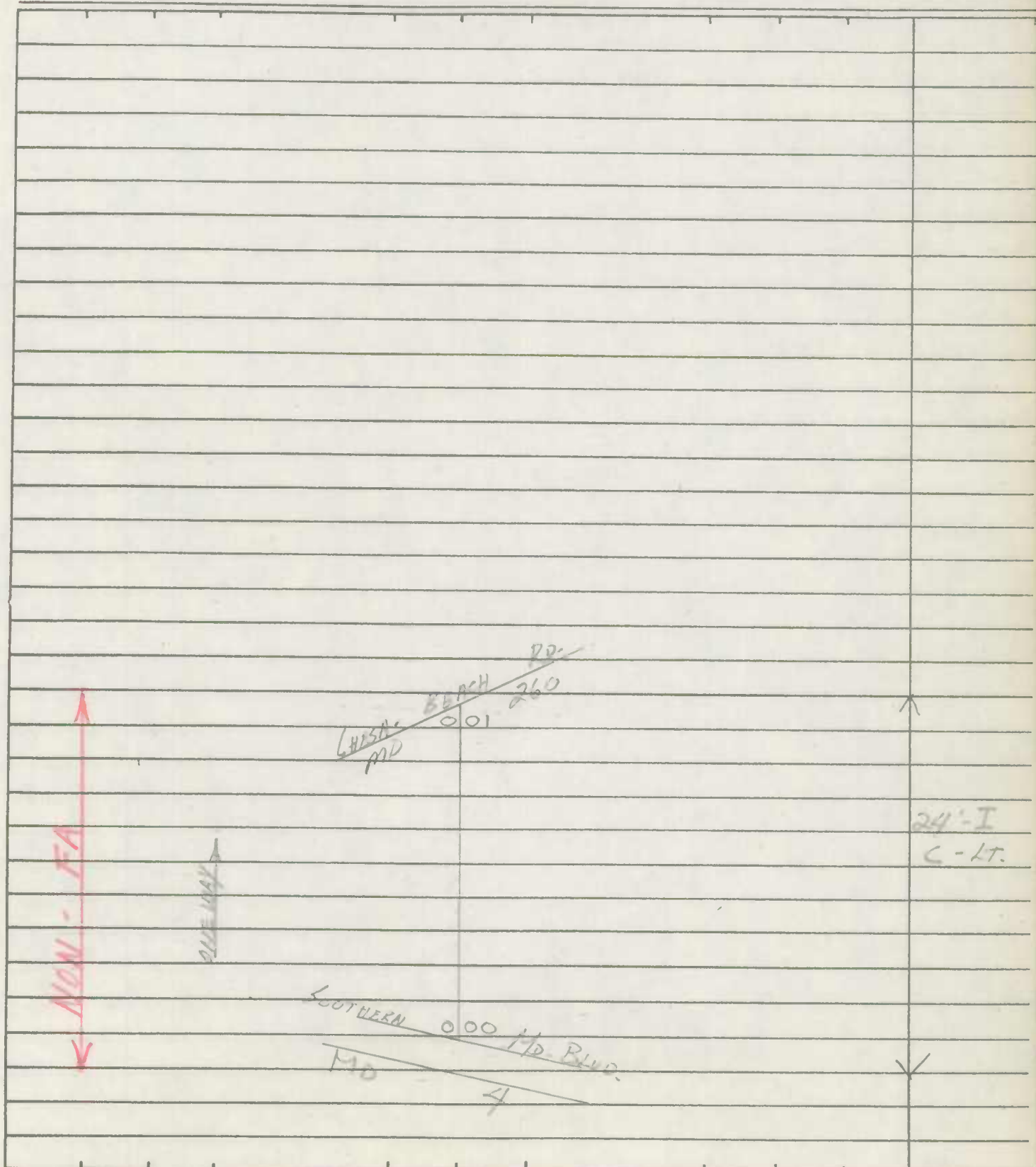


ROAD INVENTORY SHEET

Party Chief Office Inventory  
Recorder \_\_\_\_\_  
Helper \_\_\_\_\_

Road No. MD. 260-C  
Road Name \_\_\_\_\_  
Sheet No. 1 of 1  
Date 6-4-75  
County CALVERT  
State Coordinates \_\_\_\_\_

Map No. \_\_\_\_\_



E  
↑

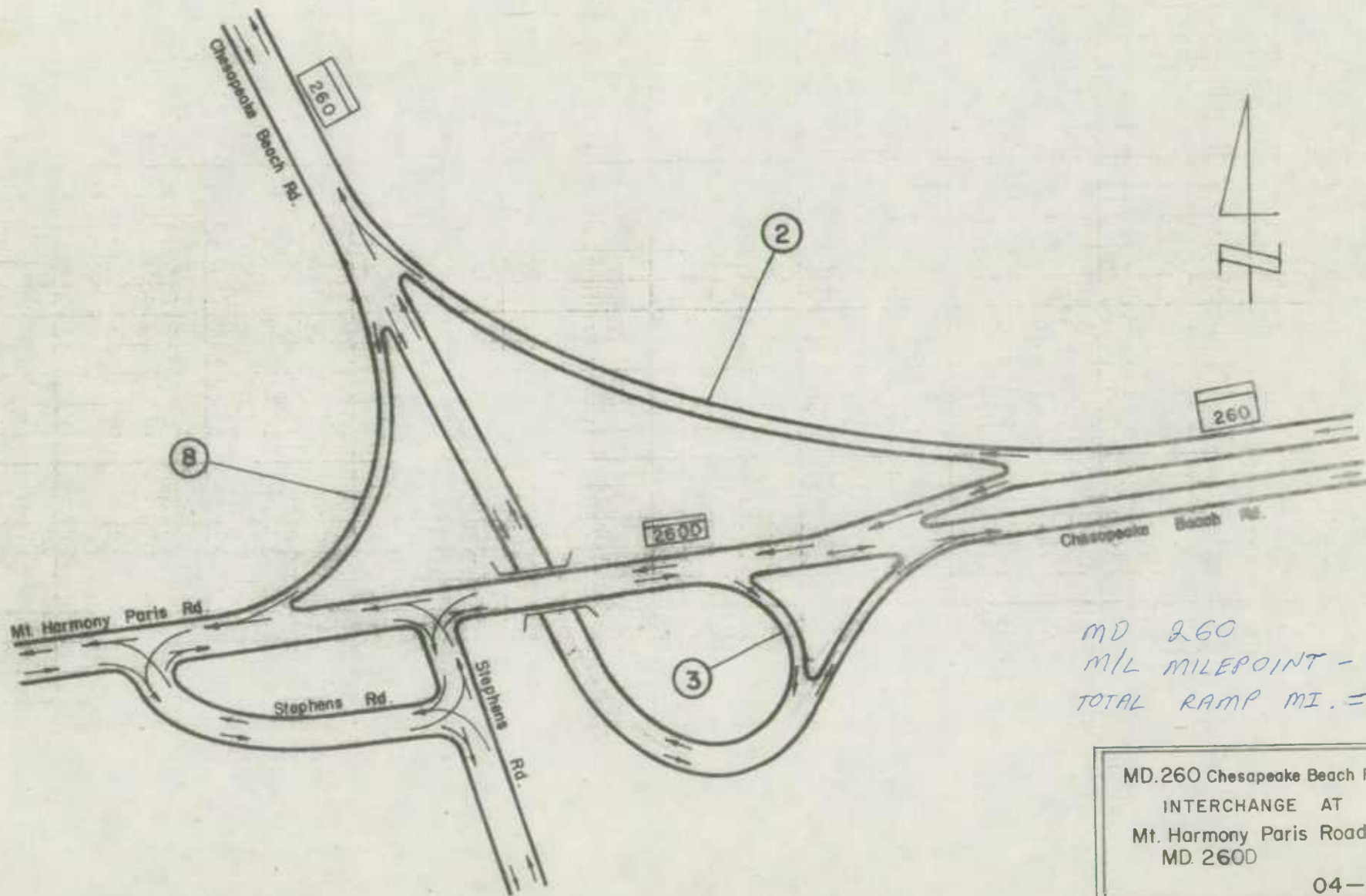









MARYLAND STATE ROADS COMMISSION  
BUREAU ACCIDENT STATISTICS & ANALYSIS



MD 260  
M/L MILEPOINT - 4.43  
TOTAL RAMP MI. = .52

MD.260 Chesapeake Beach Rd.  
INTERCHANGE AT  
Mt. Harmony Paris Road  
MD.260D  
04-01

Revised 03/77



ROAD INVENTORY SHEET


MD 2002

Party Chief \_\_\_\_\_  
Recorder \_\_\_\_\_  
Helper \_\_\_\_\_

RAMP #2  
Road No. MD 260 & MD 260 D  
Road Name MD 260 & MD 260 D  
Sheet No. 1 OF 1  
Date OFFICE INVENTORY  
County CALVERT  
State Coordinates \_\_\_\_\_

Map No. \_\_\_\_\_

BB REV.  
FR. 3-2-81






ROAD INVENTORY SHEET

MD 2003

Party Chief OFFICE  
Recorder INVENTORY  
Helper \_\_\_\_\_

Road No. RAMP #3  
Road Name MD 260 D TO MD 260  
Sheet No. 1 of 1  
Date \_\_\_\_\_  
County CALVERT  
State Coordinates \_\_\_\_\_

Map No. \_\_\_\_\_  
BB REV.  
FR. 3-2-81






ROAD INVENTORY SHEET

MD 2008

Party Chief OFFICE INVENTORY  
Recorder \_\_\_\_\_  
Helper \_\_\_\_\_

Road No. RAMP #8  
Road Name MD 260 TO MD 260 D  
Sheet No. 1 OF 1  
Date \_\_\_\_\_  
County CALVERT  
State Coordinates \_\_\_\_\_

Map No. \_\_\_\_\_  
BB REV.  
FR 3-2-81









ROAD INVENTORY SHEET

Road No. MD 261  
 Road Name WILLOWS RD  
 Sheet No. 2 of 8  
 Date 2-1-78  
 County CALVERT  
 State Coordinates \_\_\_\_\_

			2.49	CB-L-8'x W-60'x D-8'	
			2.03	ENT TO BSA CAMP	PT 27°
			1.86		PC
			1.78		
			1.48		
			1.46		
			1.45		20'I
			1.39		2-3'E SHD 28'C-W X 2-M-L
			1.32		
			1.25		PT 40°
			1.20		24'I
			1.19		2-10'F SHD
			1.15		50'C-W X 2-M-L
			1.12		
			1.07		
			0.92		
			0.90		
			0.84		

CARSTIANA BARRON RD  
Co 26

WILLOWS RD  
Co 113

(OLD WILLOWS RD)  
BREEZY POINT RD  
Md 769A

WILLIE L.A.  
Co. 408

BRISTOL DR.  
Co 615

FAS 12/11  
MAJOR COLLECTOR RURAL

PT  
50°  
PC

PT  
15°

H

H-300'

SS

SAME

ROAD INVENTORY SHEET

Party Chief T. LANDON  
Recorder W. WARFIELD  
Helper J. EINOLF (OFFICE)

Road No. MD. 261  
Road Name WILLOWS RD.  
Sheet No. 3 of 8  
Date 4-30-69  
County CALVERT  
State Coordinates \_\_\_\_\_

Map No. \_\_\_\_\_

		SUMMER CITY BLVD		
		Co 27	3 98	
			3 97	END US NAVAL RES
			3 92	12" CMP 20'I
			3 68	36' C-W
				X 2 M-L
		FIRE DEPT (U.S. GOV'T)	3 48	ELECTRIC SUB STATION (U.S. GOV'T) 22'I
				30' C-W
				2 M-L
		WATER TANK (U.S. GOV'T)	3 47	RD X 26'I
				CB. RT 3'E SHD LT
			3 20	BEG. U.S. NAVAL RES X 2 M-L
			3 19	CB-L-4' x W-60' EST x D-6'
	COLLECTOR	H	3 14	
		H-200'	3 10	H-200'
		H	3 08	
	FAS 1211		3 07	OP 11
			2 91	12" CP
	RURAL		2 86	OP 14 D.P.
			2 71	12" CMP
			2 63	12" CMP SAME



U.S. GOV'T RD. GATE HOUSE

GATE HOUSE

GATE HOUSE

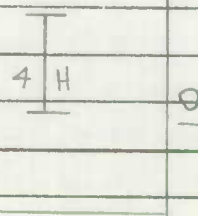
NO ADMITTANCE

RD GOV'T ROAD

ROAD INVENTORY SHEET

Road No. MD 261  
 Road Name WILLOWS RD  
 Sheet No. 4 OF 8  
 Date 4-30-69  
 County CALVERT  
 State Coordinates \_\_\_\_\_

BAYSIDE RD ↓	PC	GATE	PVT. ROAD		
			10' E	4 79	
				4 75	
				4 62	18" c/p
				4 39	12" c/p
				4 33	
			(APPROX) CORP LIMITS	4 21	OF CHESAPEAKE BEACH
					PT
					23°
					PC
FAS 12/11	COLLECTOR		CHESAPEAKE AVE		
			Co 236	4 17	
				4 16	
				4 11	
				4 08	OP
				4 05	B - GROCERY 24" c/p
				4 04	B - REST
				4 03	H
				4 00	H - (ABAN) 200'
				399	CB - L-4' X W-60' EST x D-1'



SHA 51.3-8  
11-15-72

STATE HIGHWAY ADMINISTRATION OF MARYLAND

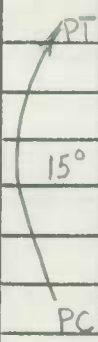
ROAD INVENTORY SHEET

Party Chief T. LANDON  
Recorder W. WARFIELD  
Helper J. EWOLF (OFFICE)

Road No. MD 261  
Road Name BAYSIDE RD  
Sheet No. 5 OF 8  
Date 4-30-69  
County CALVERT  
State Coordinates \_\_\_\_\_

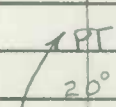
Map No. \_\_\_\_\_

			HARBOR RD 22ND	21ST ST	22ND ST
			(MUN) 9750 9700	575	CO. 238 MV
				570	PKG. LOT
			19TH ST		
			9690	561	
				557	
			17TH	ST	24'I
			(MUN)	549	(MUN) 9670
			16TH	ST	2.5'E SHD
			(MUN)	543	(MUN) 9665
			15TH	ST	38'CW
			(MUN)	539	(MUN) 9655
				533	14TH ST
					MUN 9645
					18" CMP
			OLD BAYSIDE	RD	
			CO 252	528	MUN 180
				527	SPUR ← 001/14'E
			13TH	ST	
			MUN	522	MUN 9630
				516	12" CMP
				497	24" CMP
				494	8TH ST
					(MUN) 9580
				491	
					SAME



FAS 1211

RURAL MAJOR COLLECTOR



ROAD INVENTORY SHEET

Road No. MD 261  
 Road Name BAYSIDE RD  
 Sheet No. 6 of 8  
 Date 4-30-69  
 County CALVERT  
 State Coordinates \_\_\_\_\_

PC		6 33		
		29TH ST #2		
		(MUN) 9740	6 30	
				FALBERT SF 29 <sup>TH</sup> ST #1
			6 28	(MUN) 220
		28TH ST #2		
		(MUN) 9730	6 25	
				OAK SF 28 <sup>TH</sup> ST #1
			6 24	(MUN) 170
		27TH ST #2		
		(MUN) 9725	6 20	
				27TH ST #1
			6 19	(MUN) 9720
		CHESAPEAKE BEACH RD		24'I
		MD 260 I	6 12	2-5' SHD
				40'C-W
				X 2 M-L
				CHESAPEAKE BEACH RD
			6 11	(MUN) 0050
		<del>AL. "D"</del>		
		<del>(MUN) 9040</del>	6 10	
		26TH ST		
		(MUN) 9710	6 07	
				12" CP
		TOWN HALL	6 05	
				40°
				30'I
				2-3' E SHD
				42'C-W
			6 01	X 3 M-L
			5 96	
				PT
				40°
				PRC
			5 89	#4011 U.S. NAVY STATION
		FISHING	5 82	CREEK
				SAME

BR. NO. 4011 26" H 2-4" J SPOCKALS (1940)

SHA 51.3-8  
11-15-72

STATE HIGHWAY ADMINISTRATION OF MARYLAND

ROAD INVENTORY SHEET

BAY AVE  
1ST ST

Party Chief T. LONDON  
Recorder W. WARFIELD  
Helper M. Z. (OFFICE)

Road No. MD 261  
Road Name BAYSIDE RD  
Sheet No. 7 of 8  
Date 4-30-69 (2-9-78)  
County CALVERT  
State Coordinates \_\_\_\_\_

Map No. \_\_\_\_\_


Non FA BAY AVE RURAL COLLECTOR	8TH ST (MUN.)	721	ANNAPOLIS AVE → (MUN.)	*20' I 7' ISHD CT J'C-CT 24' 36" CW
	7TH ST (MUN.)	715	ST (MUN.)	*20' I 18' ISHD CT J'C-CT 36' CW
	5TH ST (MUN.)	705		J'C-CT 36' CW
	3RD ST (MUN.)	697		*2 ML
	2ND ST (MUN.)	694		24' I
	CHESTNUT ST → (MUN.)	684		12' ISHD CT
		680		10' ISHD CT J'C-CT
		673	BENCH CHEESAPEAKE BEACH 90°	*50' 24" I
		670	C' NORTH TYREE ST. #6 (CHESAPEAKE BEACH MUN.)	36' I J'C-C
	CHESAPEAKE AVE MUN.	675.5	← ONE WAY	*2 ML
	1ST ST MUN. LIMITS	655	"W" ST 33RD ST. MU 2240	
	32ND ST CORP. LIMITS	647	32ND ST. STINNETT LA. MUN. 9765 9760	
	SEWAGE PLANT MUN. 9760 PT. 9765	645		36" CMP
	CHESAPEAKE BEACH 15° ELEM. SCHOOL	638		
		637		36" CMP
			same	





ROAD INVENTORY SHEET

Road No. MD 261  
 Road Name BAY AVE  
 Sheet No. 8 of 8  
 Date 9-15-69  
 County CALVERT  
 State Coordinates \_\_\_\_\_



ROAD INVENTORY SHEET

Party Chief T. LONDON  
Recorder W WARFIELD  
Helper REV. 2-2-77 TL-FR

Road No. Md 262  
Road Name LOWER MARLBORO RD  
Sheet No. 1 of 6  
Date 4-23-69  
County CALVERT  
State Coordinates \_\_\_\_\_

Map No. \_\_\_\_\_  
REWR. 2-16-78 WRS

			070		12" CMP	
						60°
			069	H		
			068	<u>JOHNS CHAPEL RD</u> <u>CO 97</u>		
			067		12" CMP	
			065			PC
			029	<u>SCAGGS RD</u> <u>CO 125</u>		
	FA		H-500'	026		
	N			025	12" CMP	
	M			022	12" CMP	
	R			021	H (Aban)	
	R		CHURCH (VAC)	015		
				014	H	18' I 23' E SHD
			H	009		24' CW 2 ML
		X	<u>CHANEYVILLE</u> <u>CO</u>	007	<u>RD</u> <u>6</u>	X
	RURAL					14' G 18' CW 2 ML
	LOCAL					
	V	V	ROAD	000	END	V
				xxx	#4DISK	
			<u>PATUXENT</u>		<u>RIVER</u>	

E  
↑



ROAD INVENTORY SHEET

Road No. Md 262  
 Road Name LOWER MARLBORO RD.  
 Sheet No. 2 of 6  
 Date 4-23-69  
 County CALVERT  
 State Coordinates \_\_\_\_\_

			144		12" CMP
			141		
FACTOR	COLLECTOR	PT			
		23°	TH-200'	137	
		PC		135	
FACTOR	COLLECTOR	PT		131	
		38°	F	128	12" CMP
		PC		125	12" CMP
NON MINOR	RURAL			118	H 12" CMP
				116	
				111	H 40°
			109		PC
		F	106		
		H-500'	091		12" CMP
		PT	087		
		37°			
		PRC	077	H-300'	PRC
			073		12" CMP
					Same

ROAD INVENTORY SHEET

Party Chief T. LANDON  
Recorder W. WARFIELD  
Helper \_\_\_\_\_

Road No. MD 262  
Road Name LOWER MARLBORO RD  
Sheet No. 3 of 6  
Date 4-23-69  
County CALVERT  
State Coordinates \_\_\_\_\_

Map No. \_\_\_\_\_

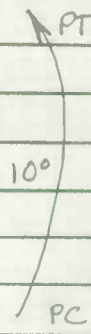
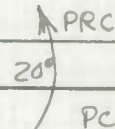
	PTA	216		
	150			
	PC	206		
		202	F	PT
		201		12" CMP
		198	H	12" CMP
		196		PC
	PTA	193		
	27°	190	F	
	PC	184		
	BRISCOES TURN RD			
	Co. 8			
		181		12" CMP
		174	H	
		171		PT
		167	H	15°
		162	F	PC
		160		12" CMP
		153	H	Same

E  
↑

ROAD INVENTORY SHEET

Road No. MD 262  
 Road Name LOWER MARLBORO RD  
 Sheet No. 4 of 6  
 Date 4-23-69  
 County CALVERT  
 State Coordinates \_\_\_\_\_

NON FA RURAL MINOR COLLECTOR		H	307	
			297	H
			288	
		F	277	
		H	269	
			261	
			258	12" CMP
			257	F
			254	
		F	249	
		H (Aban)	244	
			242	
			238	H
		B-SAW MILL	235	
		229	MILL BRANCH RD CO. 9	
		225	#4019 24" CW (1926) CHEW CREEK	
	H	222	Same	



ROAD INVENTORY SHEET

Party Chief T. LANDON  
Recorder W. WARFIELD  
Helper \_\_\_\_\_

Road No. MD. 262  
Road Name LOWER MARLBORO RD  
Sheet No. 5 of 6  
Date 4-23-69  
County CALVERT  
State Coordinates \_\_\_\_\_

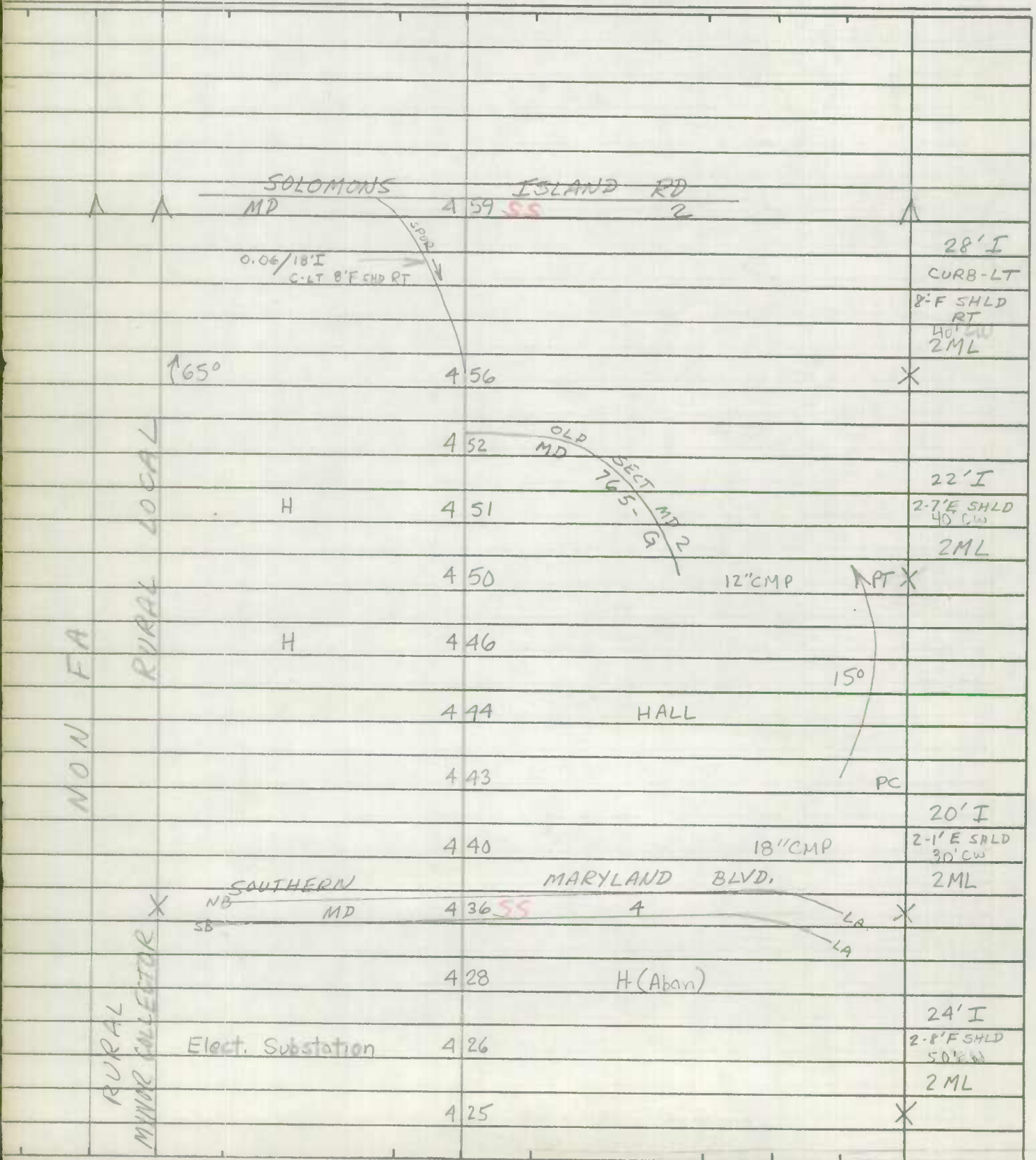
Map No. \_\_\_\_\_

	PT		416			
	PC	23°				
			409		H	
			398			12" CMP PT
			395		F	
			392		F	22°
			388			PC
			378			PT
			369		H	13° PC
			360			PT
			356			24" CMP
			352		H	14°
			348		F	PC 18' I 2.5' F SHLD
			346	<u>HUNTINGTON RD</u> <u>CO 10</u>		PC 32' CW 2 ML
			331		F	X
			326		F	PT
			320			10° PC
			316		H	Same
	PT	<u>JUNTER DR</u> <u>CO 457</u>	313			<u>810-113</u>

↑  
F

ROAD INVENTORY SHEET

Road No. Md 262  
 Road Name LOWER MARLBORO RD  
 Sheet No. 6 of 6  
 Date 4-23-69  
 County CALVERT  
 State Coordinates \_\_\_\_\_



ROAD INVENTORY SHEET

Party Chief T. LANDON  
 Recorder W. WARFIELD  
 Helper \_\_\_\_\_  
 REV. 3-10-76  
 2-2-77 TL-FR  
 Map No. \_\_\_\_\_  
 REWR. 2-16-78 WRS

Road No. MD 263  
 Road Name PLUM POINT RD  
 Sheet No. 1 of 8  
 Date 4-24-69  
 County CALVERT  
 State Coordinates \_\_\_\_\_

			H	0 58	END-AUTO JUNK YARD			
			H-300'	0 54				
				0 49	Beg - AUTO JUNK YARD			PT
				0 46		24" CMP		
				0 42				150
				<del>0 38</del>	<del>LA</del>			
				0 37				PC
				0 30				
				0 27				
				0 23		7 H		PT
				0 17				140
				0 14				PC 22' I
				0 11	H-300'			2-8' F SHD
				0 06				45' CW
				0 05	HUNTING CREEK			2 ML
				0 01	B-TAVERN (VAC)			X
								22' I
								2-8' E SHD
								45' CW
								2 ML

E  
↑

25°  
 #4015 41' ICW (1926) (1964)  
 HUNTING CREEK

SOLOMONS ISLAND RD  
 MD 55 000 2



ROAD INVENTORY SHEET

Road No. MD 263  
 Road Name PLUM POINT RD  
 Sheet No. 2 of 8  
 Date 4-24-69  
 County CALVERT  
 State Coordinates \_\_\_\_\_

FAS 1211 MAJOR RURAL	COLLECTOR	PTA		129		
		H		126		
		13°				
				119		18" CMP
		PRC		117		PRC
				114	H	
			H	105		10°
				102		PC
				098	H	
				095		24" CMP
				090		22' I 2-8' E SHD
				085		PT 45' CW 2 ML
			F(VAC)	085		24° X
			PRC	075		PRC
			H	070		
	H	067				
	31°					
	H	064	H			
	CHURCH	061				
	PC	060	H	Same		

ROAD INVENTORY SHEET

Party Chief T. LANDON  
Recorder W. WARFIELD  
Helper \_\_\_\_\_

Road No. MD 263  
Road Name PLUM POINT RD  
Sheet No. 3 of 8  
Date 4-24-69  
County CALVERT  
State Coordinates \_\_\_\_\_

Map No. \_\_\_\_\_

			216	H-(VAC.)	
			212	F-500'	PTX
		H	245	H(VAC)	17°
		PRC	204		PRC 22'I 2-8'F SHLD
			197	24" CMP	45' CW 2ML
			191		X
		COX RD CO 33			
		PC	188		
			184		
			178	24" CMP	
			170	24" CMP	PT
			167	OLD MD	
		H-300'	161		30°
			156	12' CMP	
		PRC	153	F	PRC
		38° F	145		
		PC	141		
		H-300'	132		Same

↑ E

COLLECTOR

FAS MAJOR

RURAL

COX RD  
CO 33

SECT MD 263

761

54°

38°

17°

30°

PRC

X

PT

PRC

Same

ROAD INVENTORY SHEET

Road No. MD 263  
 Road Name PLUM POINT RD  
 Sheet No. 4 of 8  
 Date 4-24-69  
 County CALVERT  
 State Coordinates \_\_\_\_\_

			298	H		
			296	H - 700'		
		PRC	291			PRC
FAS 1211 MAJOR COLLECTOR RURAL			289	24" CMP		22' I 2-8' E SHLD
		H	282		53°	45' C-W 2 ML
			280			X
			270			PC
			261	H		
			257	H		
			254	H	24" CMP	
		<u>BIRCH DR</u> CO 388	<u>252</u>			
			250			PT 22' I 2-8' F SHLD
			247	F		45' CW 2 ML
		240		<u>EMMANUEL CHURCH RD</u> CO 35	X	
		232		B-GROCERY (Vac)	24°	
		230	H			
	<u>WOODLAW DRIVE</u> CO 566	227			PC 22' I 8' E SHD LT 8' F SHD RT	
		225			45' CW 2 ML	

ROAD INVENTORY SHEET

Party Chief T. LONDON  
Recorder W. WARFIELD  
Helper \_\_\_\_\_

Road No. MD 263  
Road Name PLUM POINT RD.  
Sheet No. 5 of 8  
Date 4-24-69  
County CALVERT  
State Coordinates \_\_\_\_\_

Map No. \_\_\_\_\_

E  
↑


		PTA		373	
		J		368	Elem. School
		R	F 029 PVT. RD. 9'E	365	
		J	55°		
		R		360	24" CMP
		I		355	H
	I	R	PC	350	24" CMP
	I	O			
	12	T	H	343	
	1	C			
		E	PT	336	
F		L			
		L	H	327	
		C	H	324	
		R	H	320	
		H		316	18" CMP
		A			
		M	68°	315	H (VAC)
				312	24" CMP
			F	305	
			EVANS RD CO 159	303	Same

ROAD INVENTORY SHEET

Road No. MD 263  
 Road Name PLUM POINT RD  
 Sheet No. 6 of 8  
 Date 4-24-69  
 County CALVERT  
 State Coordinates \_\_\_\_\_

NO N FA  
 RURAL MINOR COLLECTOR  
 X X  
 FAS 1211  
 RURAL MAJOR COLLECTOR

		4 51	H	
		4 50		12" CMP
		4 41		CB L-5'xW-60'xD-1'
		4 37		
		4 34		12" CMP
		4 31		12" CMP
		4 19	F	
		4 15		
		4 13		19' I 2-3' E SHLD 30' CW 2ML
		4 11	H	X
		4 06		24" CMP SQUASH
		3 97	H	
		3 92	F	
		3 87		30" CMP
		3 85		F-500'
		3 79		H-(Aban.)
				PC Same





ROAD INVENTORY SHEET

Road No. MD 263  
 Road Name PLUM POINT RD  
 Sheet No. 8 of 8  
 Date 4-24-69  
 County CALVERT  
 State Coordinates \_\_\_\_\_

CHESAPEAKE BAY

FA N O R M I N A L R U R A L							
				ROAD <del>627</del> END		20' H 20' CW	
		PT	H-200'	624		X	
			190° H	622	H (VAC.)		
		PC		619	OP 39		
			OP 37	617	H		
				615			
			RIDGE RD CO 96	611			
		PT		610		12" CMP	
		PC	H	601			
		H-300	594				
		H-300'	589				
			583				
			575	WILSON RD CO 36			
			569	*4016 (1928) 24' G CW	47°		
		PLUM POINT		CREEK			
			566				
						Same	

ROAD INVENTORY SHEET

Party Chief T. LONDON  
 Recorder W. WARFIELD  
 Helper \_\_\_\_\_  
 REV. 3-10-76 TL-FR  
 2-2-77  
 Map No. \_\_\_\_\_  
 REWR. 2-17-78 WRS

Road No. MD 264  
 Road Name BROOMES ISLAND RD  
 Sheet No. 1 of 9  
 Date 5-13-69  
 County CALVERT  
 State Coordinates \_\_\_\_\_

BB REV.  
FR 5-17-8

			CHURCH RD CO 78	0 31				60°
				0 29		H-500'		
			H	0 25				
			H	0 23				PC
			H	0 21	PVT. RD 9' E		0 12	H
				0 19	PVT. RD, 9' E		0 11	H
				0 16	GLEN RD OP 92			
			OP	0 11	93			
				0 10		H		
			H	0 09				
			H	0 06				
				0 05				12" CMP
			H	0 04		H		22' I 2-5' F SHD
				0 01		H		36' CW
				0 00	OYSTER HOUSE SADIE ELLIOTT RD CO 176			2 ML
	Y	Y	BEG SRC MAINT.	0 00				Y
				107				
				CO				

↑ N

BALLARD ROWLES RD



ROAD INVENTORY SHEET

Road No. MD 26A  
 Road Name BROOMES ISLAND RD  
 Sheet No. 2 of 9  
 Date 5-13-69  
 County CALVERT  
 State Coordinates \_\_\_\_\_

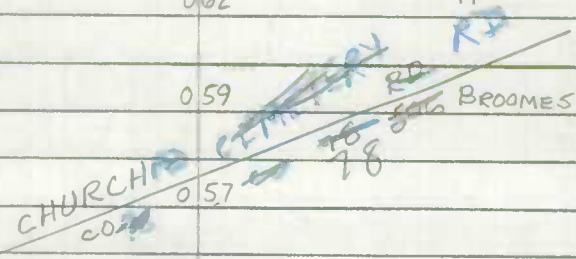
NON FA MINOR COLLECTOR RURAL	PC		093	H			
		WHARE RD CO. 85	086				
		H	084				
			080				
		PT	078		18" CMP		
		H	075				
		H	072				
		PC	067	H			
			062	H		22'I 2-8'F SHD	
			059			BROOMES ISLAND P.O. 40'CW	
			057			ZML	
		X				X	
	LOCAL RURAL		B-Gas & Grocery	056			
				052		DR	
			H	050			
		H-50' H	043		F-600'		
			039		F-600'	SAME	



10°



10°



ROAD INVENTORY SHEET

Party Chief T. LONDON  
Recorder W. WARFIELD  
Helper \_\_\_\_\_

Road No. MD 264  
Road Name BROOMES ISLAND RD  
Sheet No. 3 of 9  
Date 5-13-69  
County CALVERT  
State Coordinates \_\_\_\_\_

Map No. \_\_\_\_\_

				233		12" CMP
				231		H-600'
				217		H-300'
				211		H
				208		H
				205		H
				196		H
				184		H
				179		
				154		
				146		36" CMP SQUASH
				143		
				137		18" CMP
				130		H
				111		H
				108		Same



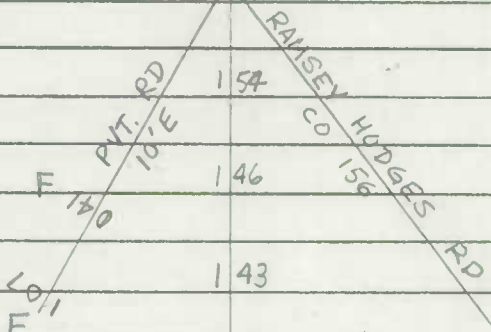
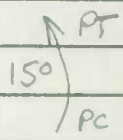
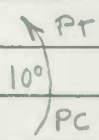

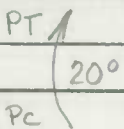
NON FA

COLLECTOR

MINOR

RAVINE

RIVER



PATUXENT RIVER

ROAD INVENTORY SHEET

Road No. MD 264  
 Road Name BROOMES ISLAND RD  
 Sheet No. 4 of 9  
 Date 5-13-69  
 County CALVERT  
 State Coordinates \_\_\_\_\_

FAS 1214	MAJOR COLLECTOR - RURAL	PC		306	F-500'		
			H	297			
			H	294			
			H	292			
			H	283			
			PT				
			25° H (Aban) 300'	275	H		
			PC	<u>WILLIAMS RD</u> <u>CO 61</u>	271		
		X	X		270	<u>ROSS RD</u> <u>CO 64</u>	
		NON FA	MINOR COLLECTOR - RURAL		H	266	H
	H			260			
	H			259			
	PT				252	H	
	3 H				249		
	10°				248		
	PC			<u>WIMMART RD</u> <u>CO 63</u>	247	H	
	<u>PARKERS RD</u> <u>CO 0.01/1/4'E</u>			SPUR	244		
					Same		



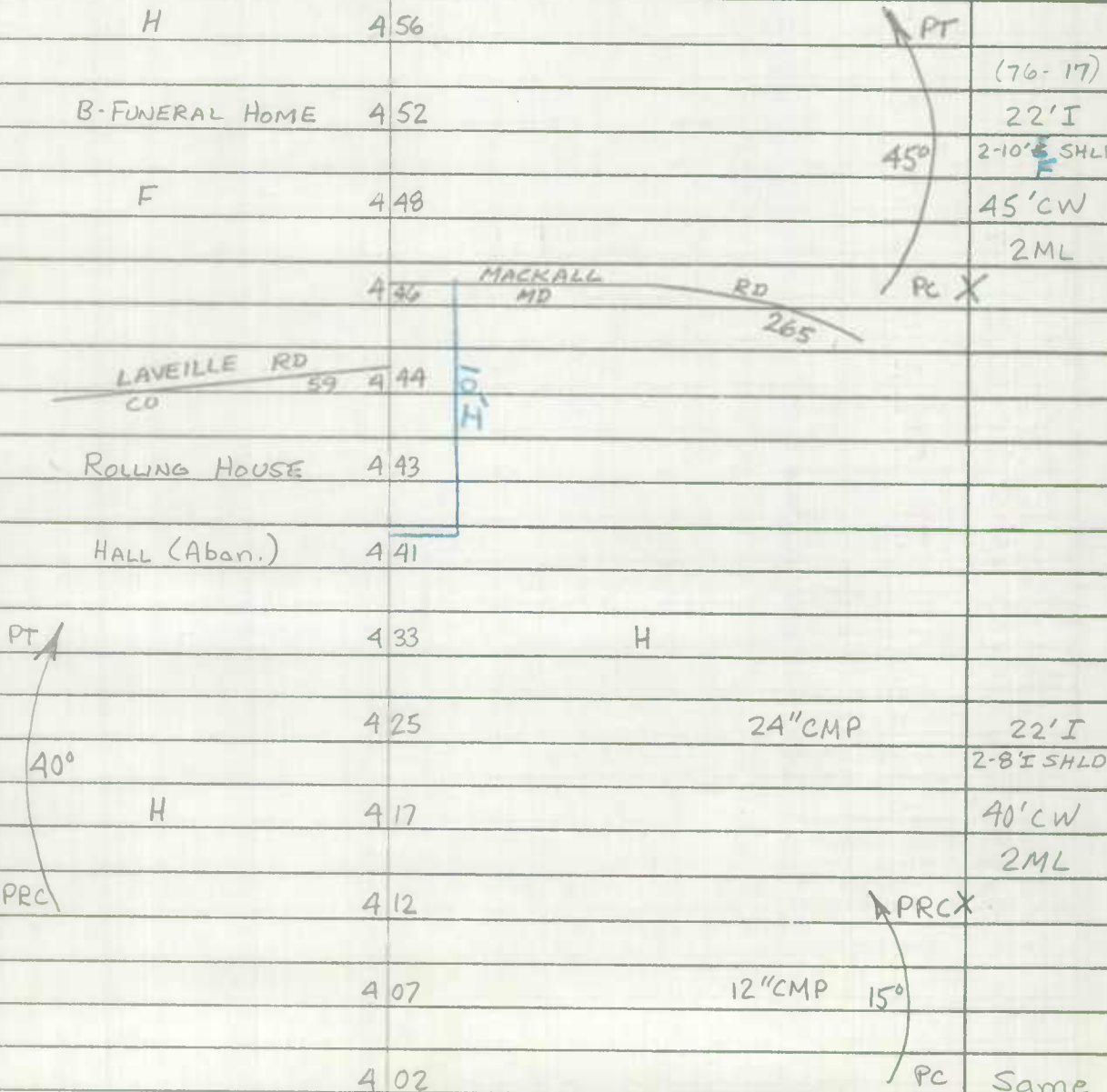
ROAD INVENTORY SHEET

Broomes Island Rd

Road No. MD 264  
Road Name PLUM POINT RD  
Sheet No. 6 of 9  
Date 5-13-69  
County CALVERT  
State Coordinates \_\_\_\_\_

			10' I	10' I			
			465			18" CMP	
			462		H		
		H	461				
		H	456				
		B-FUNERAL HOME	452				(76-17) 22' I 2-10' SHLD
		F	448			45' CW 2 ML	
			446		MACKALL MD RD		
						265	
		LAVILLE RD CO	59 444				
		ROLLING HOUSE	443				
		HALL (Aban.)	441				
			433		H		
			425			24" CMP	22' I 2-8' SHLD
		H	417			40' CW 2 ML	
			412				
			407			12" CMP	15°
			402				PC Same

FAS 1214  
RURAL MAJOR COLLECTOR



ROAD INVENTORY SHEET

BROOMES Island Rd

Party Chief T. LANDON  
Recorder W WARFIELD  
Helper \_\_\_\_\_

Road No. MD 264  
Road Name PLUM POINT RD  
Sheet No. 7 of 9  
Date 5-13-69  
County CALVERT  
State Coordinates \_\_\_\_\_

Map No. \_\_\_\_\_

				539	F	
				534		
				526		
				523		
				508	F	
				502		
				500		
				498		
				495		H
				487		
				481		
				478	H	
				476		12" CMP
				473		PC
				471		BALL RD CO 117
				466		Same


↑ N

R  
U  
R  
A  
L  
C  
O  
L  
L  
E  
C  
T  
O  
R

HOWARD DR  
DVF RD  
CO 486 945 80-17

GRAYS RD  
CO 58

PTA H  
20°  
PC




ROAD INVENTORY SHEET Broomes Island Rd

Road No. Md 264  
 Road Name ~~PLUM POINT RD~~  
 Sheet No. 8 of 9  
 Date 5-13-69  
 County CALVERT  
 State Coordinates \_\_\_\_\_

			618	H	
			611		60°
		CALVERT CHRISTIAN SCHOOL			
	R		602		PC
	R	F-800'	598		
			593	F	
		H	587		
			584		
			582		PT
			578	H	
			575	H	25°
			573		18" CMP
			571	H-500'	PRC
		H	565		
		H	558		
			555		
			547		
		F 027 PVT. RD 8'D			
			544	H	
			542		18" CMP
					Same

1214  
 FAS  
 COLLECTOR  
 MAJOR



101








ROAD INVENTORY SHEET

Party Chief BB  
Recorder FR.  
Helper                                 

Road No. MD 264 A  
Road Name OLD MD. 264  
Sheet No. 1 OF 1  
Date 5-17-83  
County CALVERT  
State Coordinates 933 - 243

Map No. G5





ROAD INVENTORY SHEET

Party Chief T LONDON  
Recorder W. WARFIELD  
Helper \_\_\_\_\_

Road No. Md 265  
Road Name MACKALL RD  
Sheet No. 1 of 7  
Date 5-13-69  
County CALVERT  
State Coordinates \_\_\_\_\_

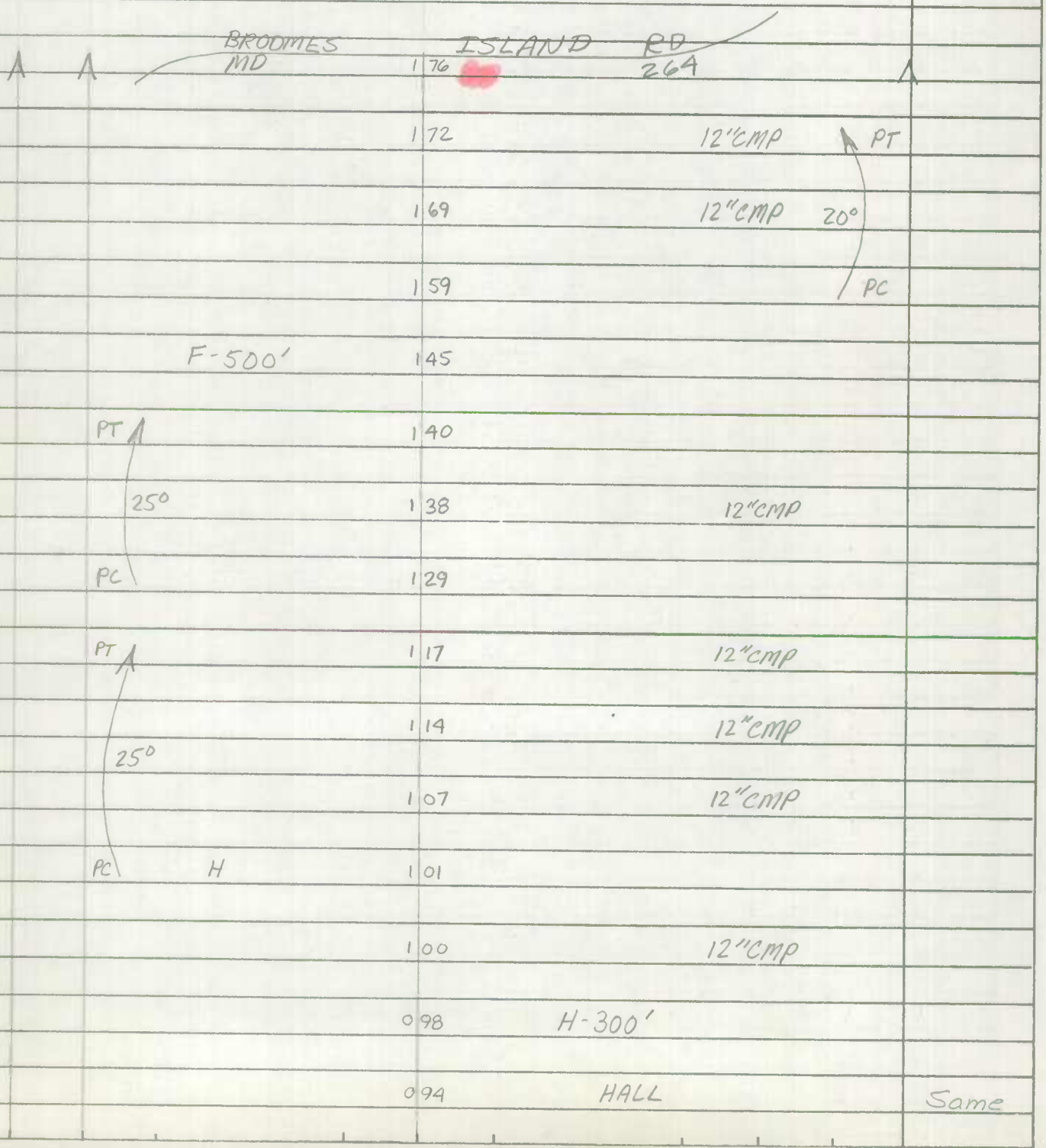
Map No. \_\_\_\_\_

		F	088		
			087		18" CMP
		PT	084		END CEM.
	COLLECTOR	10°	081		CHURCH
		PC	073		BEG. CEM & CHURCH
			068		12" CMP
		ROSS RD CO 69	058		
	FA		055		12" CMP
	MINOR		047		12" CMP
			046	PVT. RD 11' D	021' H
	RURAL	H	042		
			039		H
			031		18" CMP
			017		12" CMP
		F 038	013	PVT. RD. 11' E	20' I 2-3' F SHO 33' CW 2ML
	Y		000		END SHA MAINT.
				MACKALL RD CO 209	



ROAD INVENTORY SHEET

Road No. MD 265  
 Road Name MACKALL RD  
 Sheet No. 2 of 2  
 Date 5-13-69  
 County CALVERT  
 State Coordinates \_\_\_\_\_



ROAD INVENTORY SHEET

BRANCH ST.

Party Chief T. LANDON  
 Recorder W. WARFIELD  
 Chainman \_\_\_\_\_

Road No. MD 402  
 Name DARES BERRY RD.  
 Sheet No. 10 FT  
 Date 4-24-69  
 County CALVERT

REVISED  
 2-4-75  
 W.D. & M.Z.

PC		062	
		060	30° CP
		058	H-(UAC.)
		051	FAIRBROUND RD. 116
		041	
		038	4 H
		032	B-GAS
		030	
		028	H
		027	
		025	ARMORY CO. 0.01 / 20' I CURB LT.
		024	
		022	
		018	36° CP 13°
		015	PC
		002	27' I RT. 22' I LT. 2 MARKED TFC LINKS
		001	29' I CURB LT / 0.01
		000	MD 765 2 RD

1212  
 FAS  
 FAS

MAJOR COLLECTOR RURAL

OP SECTION  
 OP Co 521

10' H  
 10' H

Co 244

24' I  
 2-10' I SHED  
 30' CW  
 2 MARKED  
 TFC LINKS  
 27' I RT.  
 22' I LT.  
 2 MARKED  
 TFC LINKS  
 E.I. MARK  
 5' 2

STATE OF TEXAS

County of \_\_\_\_\_ State of Texas

Main body of the document containing faint, illegible text and lines, possibly representing a ledger or a list of entries.

✓

ROAD INVENTORY SHEET

Party Chief T. LANDON  
Recorder W. WARFIELD  
Chainman \_\_\_\_\_

Road No. MD 402  
Name DARES BEACH RD  
Sheet No. 20F7  
Date 4-24-68  
County CALVERT

			PD. =	
			Pvt. 10'E 0 104	Co. ARTHUR KING RD 140
			097	24" CP
			094	H
		H	092	
		H	089	
		<u>CENTRAL DR</u>	78	
		<u>Co. 259</u>	083	
		H	081	24" CP
		H	080	
		H-200 (VAC.)	077	
		H	076	
		H	075	
50°			073	H-(VAC.)
		H	071	
			070	30" CP
		<u>DORSEY RD.</u>		
		<u>Co. 144</u>	065	
			064	CHURCH & CON.
				SAME

APT

COLLECTOR RURAL

MAJOR











ROAD INVENTORY SHEET

Party Chief T. LONDON  
 Recorder W. WARFIELD  
 Chainman \_\_\_\_\_

Road No. MD 402  
 Name DARES BEACH RD.  
 Sheet No. 4 OF 7  
 Date 4-27-69  
 County CALVERT

	RURAL	H-(ABAN.)	267	
		H	265	
	COLLECTOR	H	260	
			259	24" CP
			256	PC
1212 HI				DOUBLE OAKS RD
			243	Co. 38
EAS A		H-(ABAN.)	240	24" CP
PT			236	
	MAJOR		223	24" CP
20°		F-300'	213	
PC			211	24" CP
		CLAY HARRISON RD		
		Co. 89	199	
				PVT. RD. 0
			196	8'E 5" PT
			181	10° PC
			178	H
		H	176	
				SAME

STATE OF TEXAS

COUNTY OF \_\_\_\_\_  
 CITY OF \_\_\_\_\_  
 \_\_\_\_\_  
 \_\_\_\_\_  
 \_\_\_\_\_  
 \_\_\_\_\_

\_\_\_\_\_  
 \_\_\_\_\_  
 \_\_\_\_\_  
 \_\_\_\_\_

\_\_\_\_\_  
 \_\_\_\_\_  
 \_\_\_\_\_  
 \_\_\_\_\_  
 \_\_\_\_\_

\_\_\_\_\_  
 \_\_\_\_\_  
 \_\_\_\_\_


ROAD INVENTORY SHEET

Party Chief T. LANDON  
 Recorder W. WARFIELD  
 Chainman \_\_\_\_\_

Road No. MD 402  
 Name DARES BEACH RD.  
 Sheet No. 50F7  
 Date 4-24-69  
 County CALVERT

		H-300'	351		
			347	H	
			346		24° CP
PC		OP 75	337		
			334	H	
			331		
			319	H	
			316		
			315		
			314		
			307		
			302	H	
			293		36° CP
		Co. Wilson RD.	290	H	
			284		
			275		24° CP
		H	270		
FAS 1212					PT
					13°
					SAME

MINOR COLLECTOR RURAL  
 MAJOR COLLECTOR RURAL



PT  
30°

X  
PC

FAS 1212

PT  
13°

SAME




ROAD INVENTORY SHEET

Party Chief T. LANDON  
 Recorder W. WARFIELD  
 Chainman \_\_\_\_\_

BRANCH ST.  
 Road No. MD 402  
 Name DARES BEACH RD.  
 Sheet No. 6 OF 7  
 Date 4-24-69  
 County CALVERT

APT	H	433		
	MACRAE		AVE.	
	Co.	431	160	
		430		24" CP
45°	HILLSIDE		DR.	
	OP	426	77	
		423		24" CP
PC		417	H	24" CP
	H	411		
		407		
		401		
	DARES BEACH RD.	393	RD. 101	24" CP
		390	GOLDSTEIN CO.	24" CP
	31' H CURB LT. / 002	768	51022	
		387		
		372	H	
		368		PC
APT		361	H	
38°		355	H	
				SAME

~~74-68~~  
~~21'S~~  
~~2-10E 500~~  
~~50' SW~~  
~~2nd 1/4~~  
~~802~~











ROAD INVENTORY SHEET

Party Chief \_\_\_\_\_  
Recorder \_\_\_\_\_  
Helper \_\_\_\_\_

Road No. MD 497  
Road Name COVE POINT RD  
Sheet No. 1 of 3  
Date 5-7-69  
County CALVERT  
State Coordinates \_\_\_\_\_

Map No. \_\_\_\_\_

			0.76		
		H	0.73	FARM-300'	
			0.71		12" CMP
			0.70	H-200'	
			0.68		
		H	0.64		
			0.62		H
			0.52		12" CMP
			0.50		H
			0.44		18" CMP
			0.39		
			0.32	H-600' (ARAN)	END-GOLF COURSE
		H	0.07		
		END CEM	0.05		BEG. - GOLF COURSE
		BEG CEM	0.01		
			0.00	ISLAND RD	
				SOLOMONS MD	

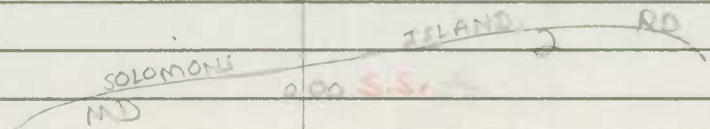
MINOR COLLECTOR

HPMS

RAJ R



20' I  
2-1'E SHD  
28' CW  
2 marked  
TPC 10/20/1



ROAD INVENTORY SHEET

Road No. MD 497  
 Road Name Cove Point Rd  
 Sheet No. 2 of 3  
 Date 5-7-69  
 County CALVERT  
 State Coordinates \_\_\_\_\_

RURAL MINOR COLLECTOR

H PMS


	H	177		
		161	H	20' I 2-3' E SHO 38' CW
	PT	155		2 marked TFC Lanes
	H	146	H	
	30°			
	PC	141	H	18" CMP X
		140	H	
		134		18" CMP
	FARM	126	H	
	PT	113		12" CMP
	13°	106	LITTLE COVE POINT RD CO 75	
	PC	102		
		095		
		092		
		091		
		089		
		085		
			PT	
			10°	
			PC	
				SAME

ROAD INVENTORY SHEET

Party Chief \_\_\_\_\_  
Recorder \_\_\_\_\_  
Helper \_\_\_\_\_

Road No. MD 497  
Road Name COVE POINT RD  
Sheet No. 3 of 3  
Date 5-7-69  
County CALVERT  
State Coordinates \_\_\_\_\_

Map No. \_\_\_\_\_



SAME



ROAD INVENTORY SHEET

Party Chief T. LANDON  
 Recorder W. WARFIELD  
 Chainman \_\_\_\_\_

Road No. MD 506  
 Name POWENS SIXES RD  
 Sheet No. 1056  
 Date 5-8-69  
 County CALVERT

PC		053	F	
00°	H-310'	045		
	RURAL	037		12" CMP
		036	H	
		033	F	
FAS 1213	COLLECTOR	030		PT
FAS	H	027		
<del>FAS</del>	<del>MAJOR</del>	026	H	18°
<del>FAS</del>	<del>MAJOR</del>	024		PC
		021		18" CMP
	F	013		
		010	H	PT
		006		15°
APRC		006		24" CMP
22°				PRC
PC		001		16' G 2'2" ESILD 26' CW 2" FPC LMS
	ADELINA		RD	
	MD 508	000	SS Co. 57	✓
	Following Pt. Rd.			



UNITED STATES  
MARINE CORPS


ROAD INVENTORY SHEET

Party Chief T. LANDON  
 Recorder W. WARFIELD  
 Chainman \_\_\_\_\_

Road No. MD 506  
 Name BOYENS SIXES RD  
 Sheet No. 2 of 6  
 Date 5-8-69  
 County CALVERT

			110	H-600'	
		H	109	H	10°
			106	H	
1213	RURAL		105	H	
FAS	COLLECTOR	H	100		
PT 20°	COLLECTOR		098	H	
PRC			094		PRC
<del>PT</del>	<del>COLLECTOR</del>	H	087	H	65°
			083	H	PC
<del>PT</del>	<del>COLLECTOR</del>		079		PT
	MAJOR		077		
			073	H	
		H	069	H	55°
			065	18° CMP	
APRC			060		PRC
35°		H-400'	058		
					SAME

HENRY Co HUTCHINS RD 169



ROAD INVENTORY SHEET

Party Chief T. L. ANDON  
 Recorder W. WARFIELD  
 Chainman \_\_\_\_\_

Road No. MD 506  
 Name BULLIENS SIXES RD.  
 Sheet No. 3 of 6  
 Date 5-8-69  
 County CALVERT

		179	GRAYS Co. 58 RD		PT X
		189	H-3		15° PC
		178	BATTLE CREEK		
			# 4023		
			PR. No. 4023		
		167	H 18" CMP		
		159			
PT 20° PC		155			
		152	F-500' 18" CMP		
		150			PT
EAS EAS		145	H		57°
		144	H		18" CMP PRC
		140	H		
		137			DR
		136			PRC
		130	H		10° PRC
		122	H-400'		
		114			
					SAME

RURAL  
 COLLECTOR  
 425 S  
 MAJOR


STATE OF  
MARYLAND

ROAD INVENTORY SHEET

Party Chief T. LANDON  
 Recorder W. WARFIELD  
 Chainman \_\_\_\_\_

Road No. MD 506  
 Name BOWENS SINES RD  
 Sheet No. 4 OF 6  
 Date 5-8-69  
 County CALVERT

		H	266	H
	RURAL		264	H H-300'
			260	12' CMP
	COLLECTOR	F-700'	256	CHURCH
			252	H-600'
1213 796			248	H PT
			241	H 20°
FAS 745			236	PC
	MAJOR		221	
PT		H	215	
30°			212	DR
PC			208	
			204	24' CMP
			202	PT
			198	F 30°
			195	PC
				74-69 22'I 26'W 2 TRAF. LA
				same



ROAD INVENTORY SHEET

Party Chief T. LANDON  
 Recorder W. WARFIELD  
 Chainman \_\_\_\_\_


Road No. MD 506  
 Name BURNS SINES RD  
 Sheet No. 50F6  
 Date 5-8-69  
 County CALVERT

			359		PTA
		B-TIRES	349		15°
			345		PC
		H-300' (VAC.)	339		
		SAND & GRAVEL PIT	332		
			321	H	
12 13	H		319		
		H-800'	316		
FAS			313	H	
		H	302		
			297	4 H	
			293		DR.
			291		18" CMP
		AMERICAN LEGION	281		18" CMP
		(KINDERGARTEN HEADSTART)			
		(YEAR - ROUND)	274		F-500'
			267		H-200'
					SAME


MAJOR CS 425 S COLLECTOR DURAL

JOE HARRIS RD  
198  
GO.









ROAD INVENTORY SHEET

Party Chief T. LANDON  
Recorder W. WARFIELD  
Helper \_\_\_\_\_  
REV. 1-22-73

Road No. MD 508  
Road Name ADELINA RD.  
Sheet No. 1 of 2  
Date 5-8-69  
County CALVERT  
State Coordinates \_\_\_\_\_

Map No. \_\_\_\_\_  
REWR 2-17-78 WRS

	PT		0 53	F	
			0 45		12" CMP
		25°	0 43	H	
	PC		0 39		
	COLLECTOR		0 35		DR
		SANDY PT. RD.	0 33	H	
		CO 53	0 31		
F A	COLLECTOR		0 30	H	
NON	MINOR	CHURCH (VAC)	0 29		
	MINOR		0 28	H	
			0 25	H	
	RURAL		0 20	H	
			0 16		24" CMP
	R	B-(VAC.)	0 03		(1-22-73) 24.5' I 2-1'E SHD
			0 01	H	30' CW 2 ML
		SIXES OL HALLOWING PT RD	0 00		
		CO 54			
		BOWENS SIXES RD			
		MD 506			
		ADELINA RD			
		CO 57			



ROAD INVENTORY SHEET

Road No. MD  
 Road Name 508  
 Sheet No. ADELINA RD  
 Date 2-2-72  
 County CALVERT  
 State Coordinates \_\_\_\_\_

RD. 231

HALLOWING PT.			120 <sup>55</sup>		
MD			118		
			116	12" CMP	
NON FA	COLLECTOR	PT	111		
		15°	H	109	
		PC	B-Cleaners	105	
				102	H
				101	H
				095	H
MINOR				090	H-400'
	<u>DIANE CT.</u>				
	CO. 480 80-59			088	18" CMP
				085	H
				081	H
RURAL				076	24.5' I 2-3' E SHLD
				066	32' CW 2 ML
				054	(1-22-73) X

ROAD INVENTORY SHEET

Party Chief \_\_\_\_\_  
Recorder \_\_\_\_\_  
Helper \_\_\_\_\_

Road No. MD 509  
Road Name \_\_\_\_\_  
Sheet No. 1 of 2  
Date 5-18-83  
County CALVERT  
State Coordinates 938-242

Map No. \_\_\_\_\_

			090	24" CMP	
			088		
			076	24" CMP	
			069	18" CMP	
			064	12" CMP	
			062	12" CMP	
			056	18" CMP	
			043	12" CMP	
			037	12" CMP	30' I
					2-4' F SHD
			034	12" CMP	27C LANES
			023	12" CMP	30' CW
			019	ROAD	* 24' I
					2-10' F SHD
					50' CW
					2 ML
			000	2 & 4	v



E  
↑

← 0.06 →  
SOLOMONS ISLAND  
MD

765



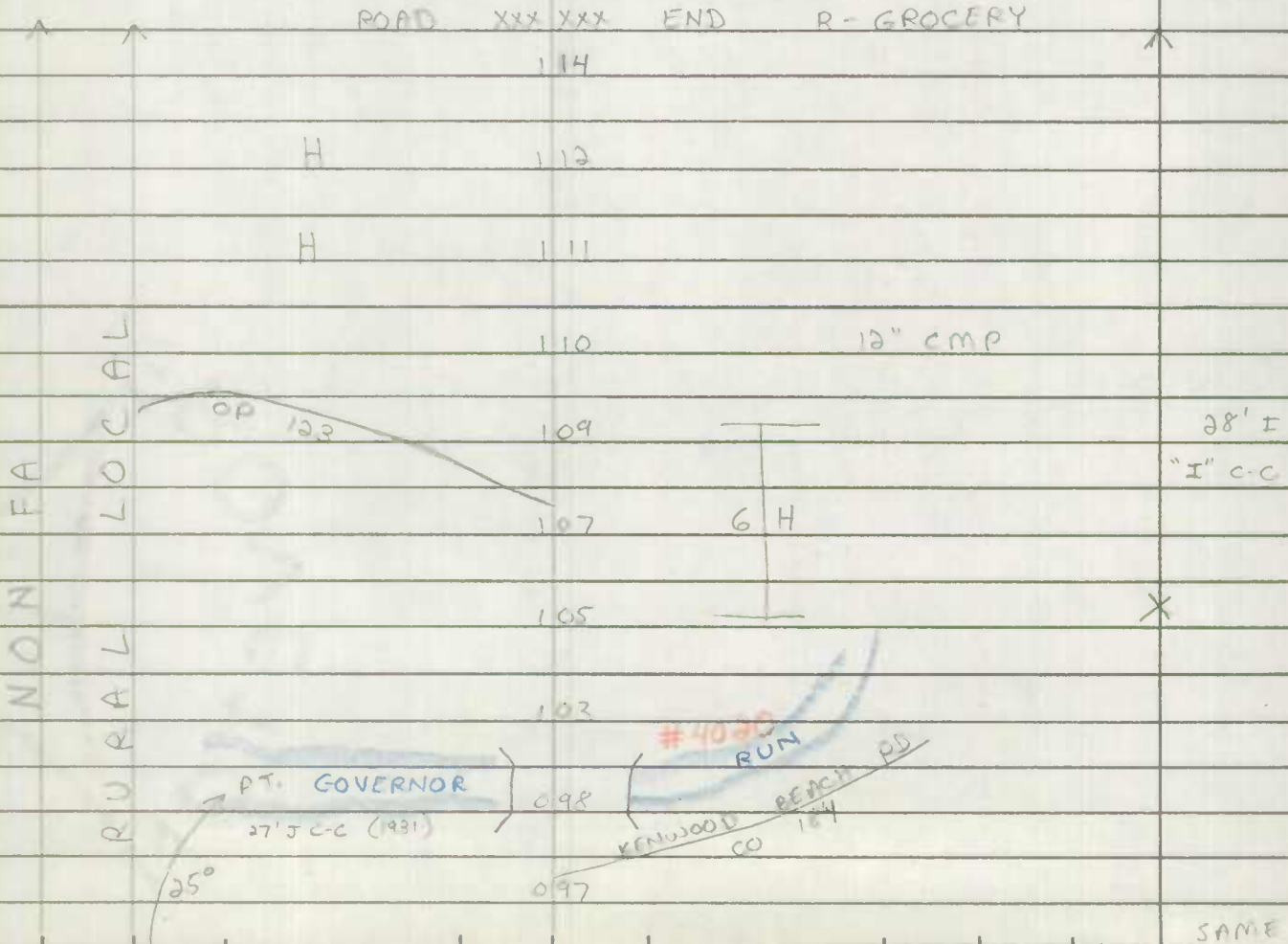
MD

2 & 4

ROAD INVENTORY SHEET

Road No. MD 509  
Road Name KENWOOD BEACH RD  
Sheet No. 2 of 2  
Date 4-29-69  
County CALVERT  
State Coordinates \_\_\_\_\_

CHESAPEAKE  
BAY




ROAD INVENTORY SHEET

Party Chief T. LANDON  
Recorder W. WARFIELD  
Chainman

Revised  
1-22-73

Road No. MD 521  
Name HUNTING CREEK RD.  
Sheet No. 1 OF 6  
Date 4-24-69  
County CALVERT

				084		
				074		24' CMP
				070		18' CMP
743	COLLECTOR			066		12' CMP
				062	F	16' E 2-3' E SHED 24' CW 27' FCLANDS
PT				056		X
20"				046		18' CMP
PCA		H		042		
F				038		18' CMP
N				032		H-(ABAN.)
N		F		029		
PT				017		36' CMP SQUISH
		H		015		
42"		WARREN C. BROWN RD CO. 178		010		CBC L-12' x W 27' x D-9
				006		16' E 2-1' ESAD 22' CW 27' FCLANDS
PC				010	SS	CO 42
		SOBER RD CO. 253				



19 IN 2-2' SHEDS,  
30' CW  
1-22-73





ROAD INVENTORY SHEET

Party Chief T. LANDON  
 Recorder W. WARFIELD  
 Chainman \_\_\_\_\_

Revised  
 1-22-73

Road No. MD 521  
 Name HUNTING CREEK RD.  
 Sheet No. 20F6  
 Date 4-24-69  
 County CALVERT

			192	H	
	H		187		12° CMP
			184		PT
			179		12° CMP
			175		PROPOSED RD
				0.19 H	
		F-800' CO 361	173		PC
		BEN OAK DR	150	AVT. RD	
			145	12'E 010	
			139		CR. L. 4'xw. 40'(est)xD. 4'
PT		H	137		
		F	133		
37°		<del>RD.</del> RD.	129	H	
		DEEP LANDING RD			
		GO. 145	123		
		CO. 14			
PC		H	121		
			110	WAYNE GIBSON CO. 150	
			108	F	
		H	106		Same
					SAME



ROAD INVENTORY SHEET

Party Chief T. LANDON  
 Recorder W. WARFIELD  
 Chairman \_\_\_\_\_

Revised  
 1-22-73

Road No. MD 521  
 Name HUNTING CREEK RD  
 Sheet No. 30FG  
 Date 4-24-69  
 County CALVERT

	H	296		
	H	292		
	H	290		12" CMP
		277	H	PT
		272	LPSBURG COURT 18" CMP	
		268	H	15°
		260		PC
		252	F	
	F	249		
	H	228	H	
		226		DRIVE SHOP RD LAWRY H 42 12" CMP
		225		Co.
		218	H	
		209	F	
	H	201		SAME
		197		24" CMP
				SAME

FAS  
 R-LOCAL  
 504-521  
 TAB

R-  
 MINOR  
 COLLEGE  
 ROAD  
 X

P.I.T.  
 0148  
 HALLEEM 028  
 CHURCH 08'D  
 DEM.



ROAD INVENTORY SHEET

Party Chief T. LANDON  
 Recorder W. WARFIELD  
 Chainman \_\_\_\_\_

Revised  
 1-22-73

Road No. MD 521  
 Name HUNTING CREEK RD.  
 Sheet No. 4 OF 6  
 Date 4-24-69  
 County CALVERT

			370	H	
			363	H-300'	12" CMP
			360	H	PC
		H	358		
			355		12" CMP
		H	352	H	
			344		12" CMP
		H	340		
			330		18" CMP
			326		H-200'
		25°	323		H-200'
		PC	315	H	
		R	312	H	
			311		12" CMP
			309	F-800'	
			301	F	Some
					SAME

LOCAL  
 198  
 198  
 PT  
 25°  
 PC  
 R

CARSON DR.  
 8' D  
 CO. 459 80-26





ROAD INVENTORY SHEET

Party Chief T. LANDAN  
 Recorder W. WARFIELD  
 Chainman \_\_\_\_\_

Revised  
 1-22-73

Road No. MD 521  
 Name HUNTING CREEK RD  
 Sheet No. 50F6  
 Date 4-24-69  
 County CALVERT

			413		12" CMP
			412		PC
		H	408		
			403	H	12" CMP
			397		12" CMP
106°	R -	<del>Hunting Creek</del> PD			
		Co. 10	396		
			395		
			391		30' CU
			390		12" CMP
		H	388		
		H	387		
		CHURCH	385		
		CEM.	382		
		H	379		
			377		PTA
			373	H	
					45°
					SAME

PT

106°

PC

LOCAL

R-LECTOR

20.5' I, 2-2' E Shldr, Marked center line

↑

X

45°














ROAD INVENTORY SHEET

Party Chief T. LANDON  
 Recorder W. WARFIELD  
 Chairman \_\_\_\_\_


Revised  
 1-22-73

Road No. MD. 524  
 Name OLD SECTION MD 2  
 Sheet No. 2 OF 2  
 Date 1-6-70  
 County CALVERT

ANAPLIS		SOLOMONS		ISLAND RD	
		MD		2	
				076	SS
PT				075	
80°					
PC	LOCAL	F-200		074	
		H-200'		066	
		H-300'		065	
		H-300'		062	
PT		F-200'		058	
		H		054	
		H		052	
		F-300'		050	
45°	R	H		047	
				045	
		B-LUMBER		041	H
				039	
		HUNTINGTOWN SCHOOL RD			
		Co. 201			

22' I (JST)  
 2-8' E SHED  
 44' CW  
 2 MARKED  
 TRC LINES

same ↑





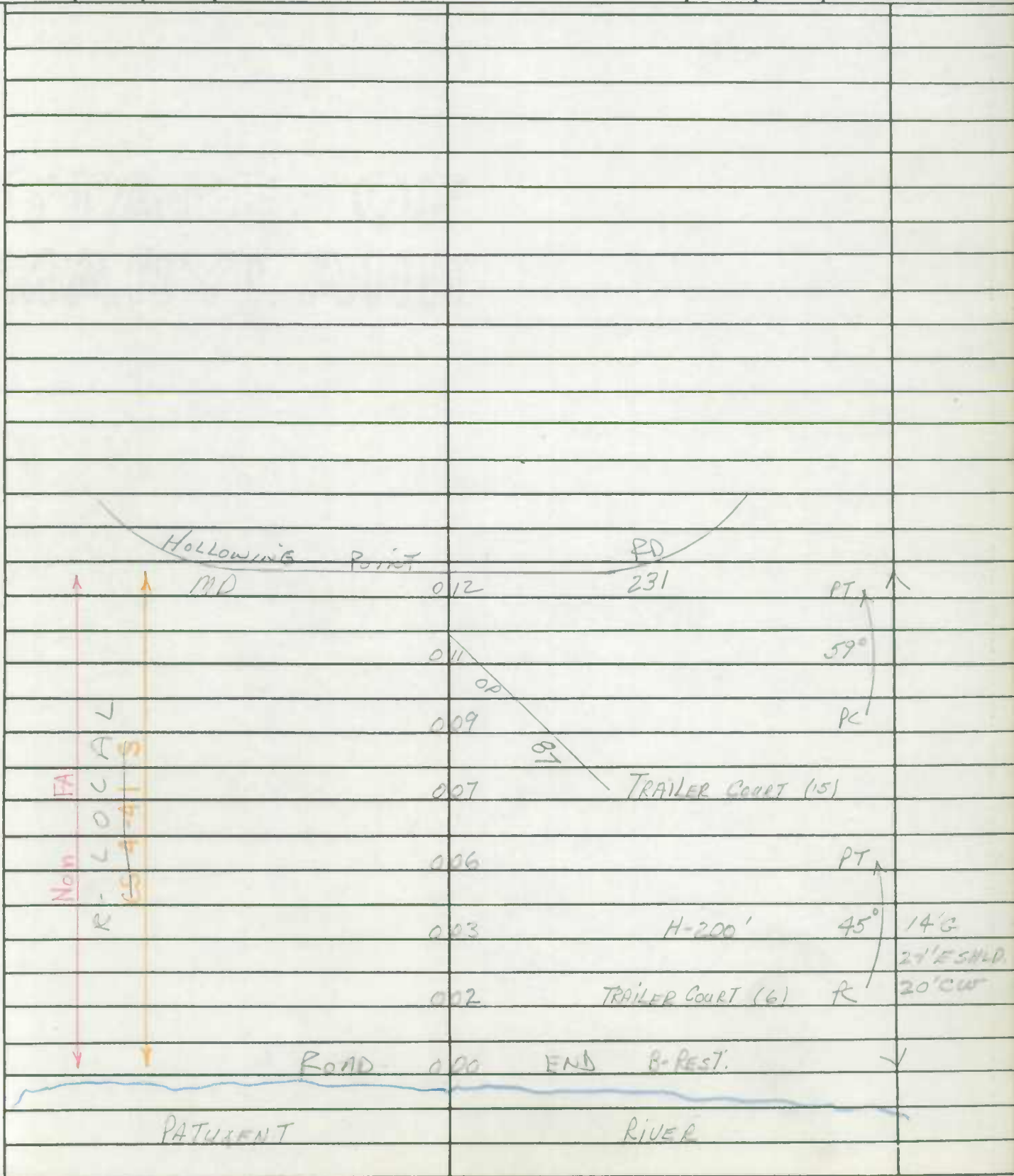




ROAD INVENTORY SHEET

Party Chief T. LONDON  
 Recorder W. WARFIELD  
 Chainman \_\_\_\_\_

Road No. MD 752  
 Name OLD SECTION MD 231  
 Sheet No. 1 OF 1  
 Date 5-1-69  
 County CALVERT



MEMORANDUM

TO : [Faint text]

FROM : [Faint text]

SUBJECT : [Faint text]

DATE : [Faint text]

TIME : [Faint text]


[The main body of the page contains a large grid of horizontal lines, typical of a memorandum template, with very faint and illegible text throughout.]



ROAD INVENTORY SHEET

Road No. MD 760  
 Road Name ROUSBY HALL RD  
 Sheet No. 2 of 6  
 Date \_\_\_\_\_  
 County CALVERT  
 State Coordinates \_\_\_\_\_

12/15  
 FAS  
 RURAL  
 MAJOR COLLECTOR



SAME

ROAD INVENTORY SHEET

Party Chief \_\_\_\_\_  
Recorder \_\_\_\_\_  
Helper \_\_\_\_\_

Road No. MD 760  
Road Name ROUSBY HALL RD  
Sheet No. 3 of 6  
Date 4-3-79  
County CALVERT.  
State Coordinates \_\_\_\_\_

Map No. \_\_\_\_\_

			285		X
			280		PC
			267		48" CMP
			255		
			239		
			236		
			228	H-600'	24" CMP
			224		PC
			221		
			216		48" CMP
			203		
			203		
			201		24" CMP
			199	H	15°
			191		PC
					SAME



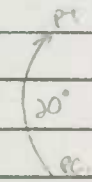
C O L L E C T O R

F A S T

M A T O R

R U R A L

R



PROPOSED RD

COYOTE TRAIL  
OP 274

BOAT MARINA

VALERIE LABOS  
OP

SPUR 002/14'6

CLUB HOUSE DR  
OP 252




ROAD INVENTORY SHEET

Road No. MD 760  
 Road Name ROUSBY HALL RD / OLIVET RD  
 Sheet No. 4 of 6  
 Date 4-3-79  
 County CALVERT  
 State Coordinates \_\_\_\_\_

RURAL MAJOR COLLECTOR  
 1215  
 OLIVET RD

			350		12" CMP	
		H	347			
		H	341		H	
			340		H-400'	
		H	338			
		H	335		H	20' I
			334		H	3-4' E SHO
			333		H-200'	34' CW 2 MARKED TFC LANES
			329			X
			328			26' I C-RT
			325		0.05' W-T C-LT 8' FSHD RT SAME SPUR	8' FSHD RT 40' CW 2 MARKED TFC LANES
			320			X
			312			X
			306			34' I 8' FSHD RT C-LT
			287		120" CMP	46' C-W 3 marked TFC Lanes



ROAD INVENTORY SHEET

Party Chief \_\_\_\_\_  
Recorder \_\_\_\_\_  
Helper \_\_\_\_\_

Road No. MD 760  
Road Name OLIVET RD  
Sheet No. 5 of 6  
Date 4-3-79  
County CALVERT  
State Coordinates \_\_\_\_\_

Map No. \_\_\_\_\_

			411		12" CMP
		H	408		
	COLLECTOR	H-500'	404		
		I	400		
		5 H	397	H-300'	PT
	COLLECTOR	I	392		
			391	H	23°
1315	MAJOR		389		12" CMP
			386		PT
	FAS	H	382	H	
	RURAL	H	378		12" CMP
			375	H	
			368		24" CMP
		91/0 H	358	H	
			355		12" CMP
			353	H	
					SAME

PVT RD





ROAD INVENTORY SHEET

Road No. MD 760  
Road Name OLIVET RD  
Sheet No. 6 of 6  
Date 4-2-79  
County CALVERT  
State Coordinates \_\_\_\_\_

		↑ SOLOMONS ISLAND RD ↑			
		MD	SS	449	2
				447	18" CMP
				426	12" CMP
				433	12" CMP
FAS 1215	↑			431	H
				435	12" CMP
				421	12" CMP
		H		420	
		H		413	

RURAL-MAJOR COLLECTOR


PT  
10°  
PC

ROAD INVENTORY SHEET

Party Chief T. LANDON  
 Recorder W. WARFIELD  
 Chainman \_\_\_\_\_

Road No. MD 761  
 Name OLD SECTION MD 263  
 Sheet No. 10F1  
 Date 4-24-69  
 County CALVERT

Station	Notes	Curve Data	Other
023	MD	RD. 263	PT
022		F	49°
021			PC
018			PT
012	H		70°
009		F	
006			PC
003			12' CMP
002			85°
000	MD	RD. 263	15' G 30' CRT 2 TFC LANES





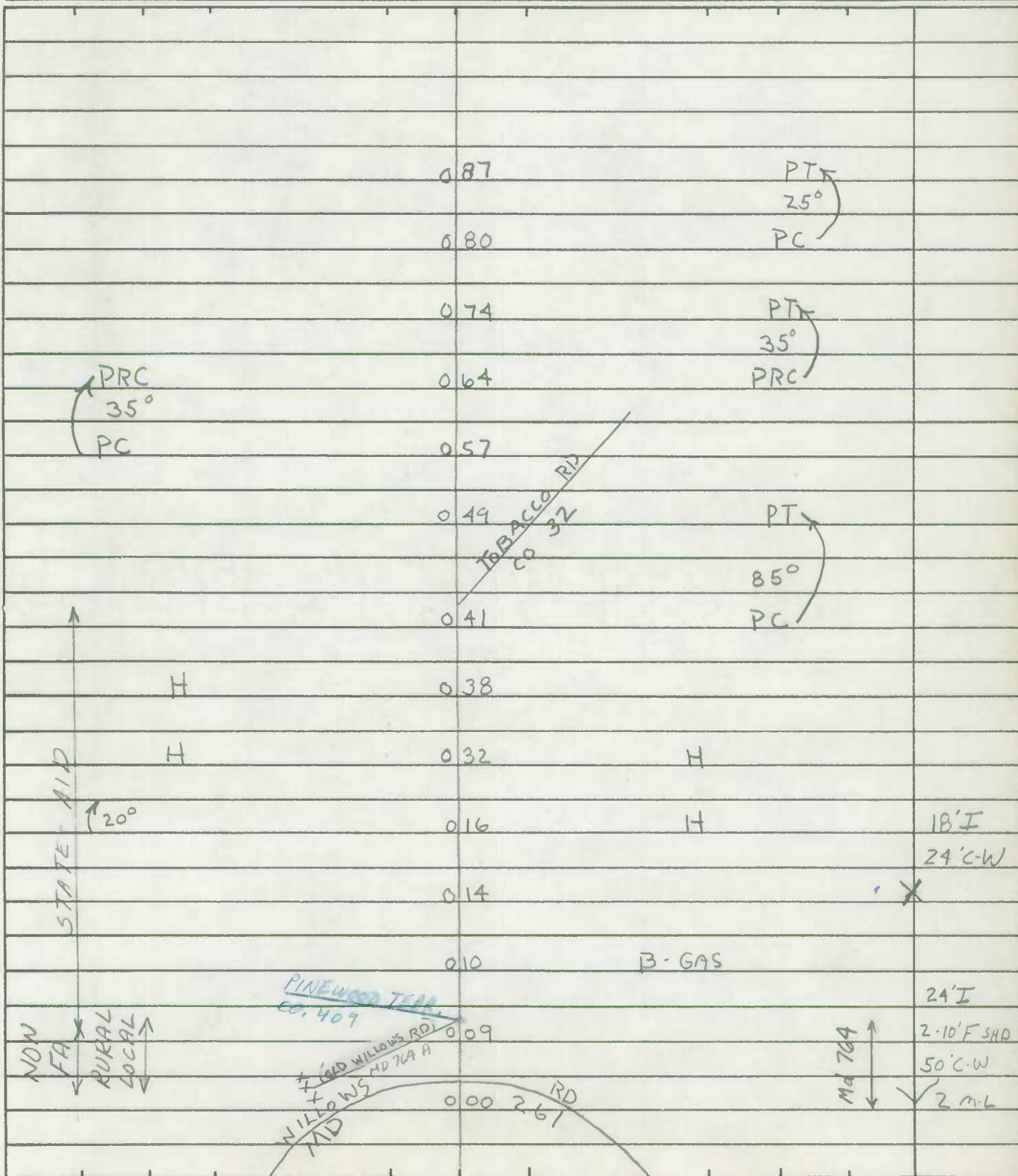
ROAD INVENTORY SHEET

Party Chief M-Z  
Recorder JE  
Helper \_\_\_\_\_

Road No. Md 764  
Co 31  
Road Name BREEZY POINT RD  
Sheet No. 1 of 3  
Date 2-3-78  
County CALVERT  
State Coordinates 933-287

Map No. \_\_\_\_\_

E  
↑









ROAD INVENTORY SHEET

Party Chief BB  
Recorder FR  
Helper \_\_\_\_\_

Road No. MD 765  
Road Name OLD MD 2  
Sheet No. 1 OF 4  
Date 5-18-83  
County CALVERT  
State Coordinates \_\_\_\_\_

Map No. \_\_\_\_\_

82-1

			117		PTA	24'I
						2-8' FSHLD 50' CW
			104		40°	X 2ML
			088		PC	
			081			
			072			24'I
						2-8' FSHLD 50' CW 2ML
			067			X
		PARAD RD.	056			24'I
						8' FSHLD 5' FSHLD LT. 50' CW
			049			X 2ML
			044		PTA	
					15°	24'I
			034		PC	2-8' FSHLD 50' CW 2ML
			024			X
						24'I
						2-8' FSHLD 50' CW
			013			X 2ML
			008		PTA	
					35°	
			003		PC	24'I
						2-10' FSHLD 50' CW 2ML
		MD	000	2+4		
		SERVICE RD.				

APT  
20°  
PC

NON FA  
LOCAL RURAL





ROAD INVENTORY SHEET

Road No. MD. 765  
 Road Name OLD MD. 2  
 Sheet No. 2 OF 4  
 Date 5-18-83  
 County CALVERT  
 State Coordinates \_\_\_\_\_

NON FA LOCAL RURAL

APT  
20°  
PC

APRC  
20°  
PC

110°

APT  
15°  
PC

ELECT. SUB STA.

2	75		PTA 30°
2	63		PC
2	51		24'I 2-8'ESHLD 50'CW
2	47		X 2ML
2	40		
2	25	ST. LEONARD P.O.	
2	22	(CALVERT DR.) CO. 128	
2	13	CALVERT CO. BEACH RD. 70	
1	98		PTA 20°
1	86		PRC
1	74		24'I 2-8'ESHLD 50'CW
1	58		X 2ML
1	52		
1	37		24'I
1	30		2-8'ESHLD 50'CW
1	21		X 2ML
1	20		SAME

ROAD INVENTORY SHEET

Party Chief BB  
Recorder FR  
Helper \_\_\_\_\_

Road No. MD. 765  
Road Name OLD MD 2  
Sheet No. 3 OF 4  
Date 5-18-83  
County CALVERT  
State Coordinates \_\_\_\_\_

Map No. \_\_\_\_\_

			4 29		X
		MD. 509	4 18		PTA
			4 12	MD. 509	
			4 08	PORT REPUBLIC P.O.	
			4 06	10' I	35° 24'I 2-8' SMD 50' CW
	RURAL		4 03		X 2ML
			3 93		PC
			3 67		
	NON FA	APT 10° PC	3 60		
		WESTERN			
		OP 598	3 49	SHORES BLVD 282	24'I 2-8' SMD
			3 41		PTA 50' CW 15° 2 ML
	LOCAL		3 25		PC X 24'I 8' SMD RT. 8' SMD LT. 50' CW 2 ML
			2 92		X 24'I 2-8' SMD 50' CW
			2 86		X 2 ML
			2 78	OP 131	SAME



ROAD INVENTORY SHEET

Road No. MD 765  
Road Name OLD MD 2  
Sheet No. 4 OF 4  
Date 5-18-83  
County CALVERT  
State Coordinates \_\_\_\_\_

MD  
264

^ ^ MD 5 06 2 + 4 ^

24'I  
10' SMLD RT.  
Jc-Lt.

5 03

X

5 02

45°

24'I  
2-10' SMLD  
50' CW  
2 ML

4 98

X

24'I  
2-8' E SMLD  
50' CW

4 71

PTA

X 2 ML

PARKERS CREEK RD.

Co. of 517 4 62 6 68

28°

24'I  
2-8' F SMLD  
50' CW  
2 ML

4 53

PC

X 24'I  
2-8' E SMLD  
50' CW  
2 ML

NON FA LOCAL RURAL

SHA 51.3-8  
11-15-72

STATE HIGHWAY ADMINISTRATION OF MARYLAND

ROAD INVENTORY SHEET

PRINCE FREDERICK RD  
(6-21-79)

Party Chief T LONDON  
Recorder W WARFIELD  
Helper \_\_\_\_\_

Road No. MD 765-A  
Road Name OLD SEL. MD 2  
Sheet No. 1 of 5  
Date 4-29-69  
County CALVERT  
State Coordinates \_\_\_\_\_

Map No. \_\_\_\_\_  
REVISED 1-22-73  
3-10-76 TL FR  
REWR 2-10-78 WRS

		PTA	063		
		26°			24'I
		PC	055		8'E SHD LT 36°CW 2ML
	COLLECTOR		054		X 20'I
			052	12" CMP	2'6'E SHD 36°CW 2ML
			048		PTX
			041		33° 33'I 8'E SHD AT H' C-LT 44°CW 2ML
			039		X
F A	MINOR		034		
		MD 22 003/10'E			
N O N	MINOR	PTA	032		
		35°			
		PC	024		
	R U R A L		016	2.36" CMP	21.5'I 2'8" F SHD 44°CW 2ML
			014		X
			013		38'I 10' F SHD RT H' C-LT 50°CW 2ML
			004		55° X
			001		31'I 10' F SHD RT 44°CW 2ML
		Solomons Md	000	Island Rd	
		56			



ROAD INVENTORY SHEET

PRINCE FREDERICK RD  
(6-21-79)

Road No. MD-765-A  
 Road Name ~~OLD SEC MD 2~~  
 Sheet No. 2 of 5  
 Date A-29-69  
 County CALVERT  
 State Coordinates \_\_\_\_\_

		PT	117		
		25° H	111		
		PC	109		
		H-200'	106	5 H	
			102		
		PT	099	H	
		28°			
		PC	095	CALVERT TOWN CO	
				237 RD	
FA	COLLECTOR	H	094		26'I
		C/P TELE. GARAGE	090		32'CW
				CALVERT TOWNE WAY	2ML
NO	MINOR		087	CO 24" CMP 390	X 20'I
					2-6'E SHD 36'CW
					2ML
			082		
			081	CALVERT TOWN RD CO 237	
				29°	
				PT X	
			076		24'I 6'E SHD RT
				PC	36'CW 2ML
			075		X
					20'I
			073	H	2-6'E SHD
					36'CW 2ML
			068		X

ROAD INVENTORY SHEET

PRINCE FREDERICK RD  
(6-21-79)

Party Chief T. LANDON  
Recorder W. WARFIELD  
Helper \_\_\_\_\_

Road No. Md. 765-A  
Road Name Old Sec. Md 2  
Sheet No. 3 of 5  
Date 4-29-69  
County CALVERT  
State Coordinates \_\_\_\_\_

Map No. \_\_\_\_\_

					34' I
					2-23' I SWB
		B-AUTO SUPPLY	156		(80' CC PARKING BOTH S)
		<u>4th St</u> CO 208	155		X
		B-HOTEL & REST	154	B-Clothing	
	FACTOR COLLECTOR	B-GAS CO	151	B-BANK	
		H	150	H	
		(Prop. Entr. Bus)	148	H	
			147	OP 80	
		H	146		
	MINOR		145	church	
			143	B-GAS CO	
	RURAL	H	142	B-GARAGE	PT 15° PC
			138		
			131	10 H	PT 45° PC
			123		
		H	121		
		Masonic Lodge	119		



ROAD INVENTORY SHEET

PRINCE FREDERICK RD  
(6-21-79)

Road No. MD 765-A  
 Road Name Old Sec Md. 2  
 Sheet No. 4 of 5  
 Date 4-29-69  
 County CALVERT  
 State Coordinates \_\_\_\_\_

			ARMORY RD CO 39			
	PT		183			X
		Church	180	B-AUTO REPAIR		
	31°	HALLOWING PT RD MD 231	178			
	Pc		175			
			174			
		B-GAS	172			
			171	4 H		
F		3 H	168			
A			167			26' I
						30' CW
N						2 ML
O		H	166			X
						33' I
		H	164	H		JC-C
						2 ML
R		B-HARDWARE	163			X
		FIRST ST CO 263 ←	161			
		SECOND ST CO 223 →	159	11 B		
		HISTORICAL SIGN				
		Prince Frederick Ct House	158			
			157			Same







ROAD INVENTORY SHEET

Party Chief \_\_\_\_\_  
Recorder \_\_\_\_\_  
Helper \_\_\_\_\_

Road No. MD 765-B  
Road Name \_\_\_\_\_  
Sheet No. \_\_\_\_\_  
Date \_\_\_\_\_  
County CALVERT  
State Coordinates \_\_\_\_\_

Map No. \_\_\_\_\_

UNASSIGNED

Now Co 453 48

TRANSFER LETTER

7-24-80

Co 580











ROAD INVENTORY SHEET

Party Chief T. LANDON  
 Recorder W. WARFIELD  
 Chainman \_\_\_\_\_

Wayside Drive  
 Road No. MD 765-D  
 Name Old Md Rte 2  
 Sheet No. 1 of 2  
 Date 5-1-69  
 County CALVERT

	H	067		
PRC	H	059		PRC
		057	H	20°
		053		PC
FA		050	H	
Non		047		PT
		038		48°
PRC		034		PRC
20°				
PC				
	H	029		
		025		PT
		017		37°
PRC				PRC
19°				18' H
PC	F-200'	011		30' CW
				27' CLANES
PT		005		X
70°	H	002		20' I
				2-4' ESALD
PC		001		34' CW
				27' CLANES
	SOLOMONS ISLAND MD	000	RD 2	✓



THE UNIVERSITY OF

Form No. 1  
1-1-63

UNIVERSITY OF  
THE UNIVERSITY OF

UNIVERSITY OF  
THE UNIVERSITY OF

*[Handwritten signature]*

*[Handwritten signature]*

ROAD INVENTORY SHEET

Party Chief T. LANDAN  
 Recorder W. WARFIELD  
 Chainman

Wayside Drive ✓  
 Road No. MD 765-D  
 Name OLD SECTION MD 2  
 Sheet No. 20F 2  
 Date 5-1-69  
 County CALVERT

		Solemens Island		RD	
↑PT	↑	MD	090	SS	2
75°		H	088		
PC			087		
			085		PT ↑ 20'I
					21° 2-4'E SALD
		H	082		PC 34'CUR
FA					2TFC LANS
			080		X
Non		H-200'	075	CHURCH	
		H-200'	073		
↑PT		H-200'	070		
92°					
					SAME

LOCAL  
 R 090 75 85 80 75 70



FORM NO. 1 (REV. 10-1-73)

UNITED STATES DEPARTMENT OF AGRICULTURE

STATE OF TEXAS

COUNTY OF DALLAS

OFFICE OF THE COUNTY CLERK

NOTICE OF PUBLIC HEARING

APPROXIMATELY 10:00 AM

AT THE COURTHOUSE

IN THE CITY OF DALLAS

TEXAS

TO ALL PERSONS INTERESTED IN THE MATTER OF

THE APPOINTMENT OF

AS

OF THE COUNTY OF DALLAS

STATE OF TEXAS

THE FOLLOWING:

...

...

...

...

...

...

...

...

...

...

...

...

...

...

...

...

...

...

...

...

Calvert Co.

Joan Jaguette

(M)

11/


(Mackall)

410-535-0905

ROAD INVENTORY SHEET

Party Chief T. LANDON  
 Recorder W. WARFIELD  
 Chainman \_\_\_\_\_

Road No. MD 765-E  
 Name OLD SECTION MD 2  
 Sheet No. 10F1  
 Date 5-1-69  
 County CALVERT







STANDARD FORM NO. 64

MEMORANDUM FOR THE RECORD  
SUBJECT: [Illegible]

DATE: [Illegible]  
BY: [Illegible]


[The main body of the page contains a large, faint grid pattern, likely a ledger or accounting sheet, with columns and rows. The text within this grid is illegible due to fading.]



ROAD INVENTORY SHEET

Party Chief T. LONDON  
 Recorder W. WARFIELD  
 Chainman \_\_\_\_\_

Road No. MD 765-B  
 Name OLD SECTION MD 2  
 Sheet No. 10F1  
 Date 5-1-69  
 County CALVERT



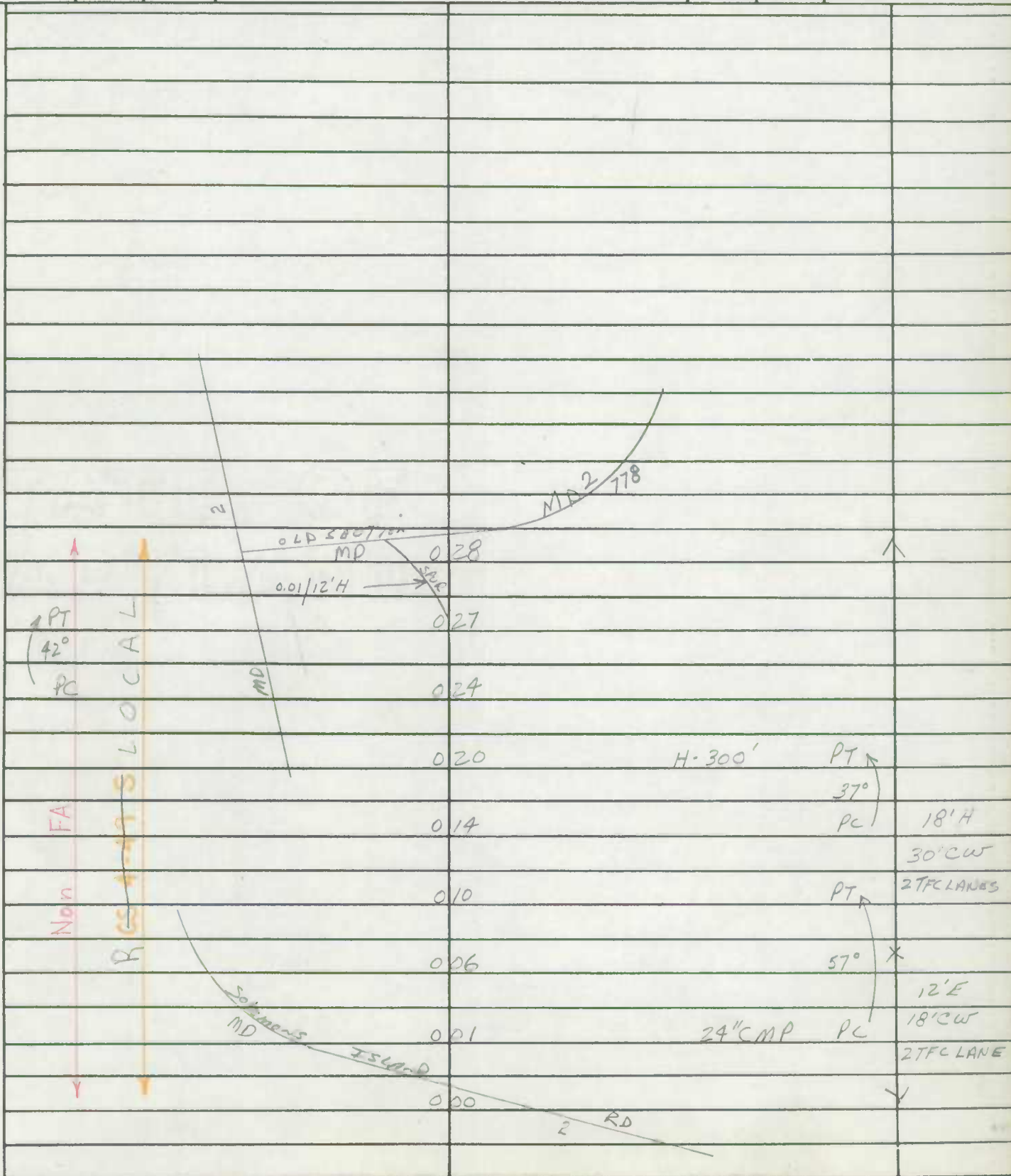




ROAD INVENTORY SHEET

Party Chief T. LANDON  
 Recorder W. WARFIELD  
 Chainman \_\_\_\_\_

Road No. MD 765-H  
 Name OLD SECTION MD 2  
 Sheet No. 10F1  
 Date 5-1-69  
 County CALVERT





ROAD INVENTORY SHEET

Party Chief T. LANDON  
 Recorder W. WARFIELD  
 Chainman \_\_\_\_\_

Road No. MD 765-I  
 Name OLD SECTION MD 2  
 Sheet No. 1 of 3  
 Date 5-1-69  
 County CALVERT

PT		0 33	H		
	H	0 32			
70°		0 30		12" CMP	
	H	0 28			
PC		0 26	H		
		0 21	H		PT
		0 20	H		40°
FA		0 17	H		PC
Non		0 15		12" CMP	18' H
		0 13	H		2-1' E SHO
		0 11	H		26' CW
		0 05			27' CLANES
PT		0 02	H		68°
18°		0 01			20' I
PRC					2-4' E SHO
					34' CW
					27' CLANES
	Skelton's ISLAND		RD		
	MD	0 00	55	2	
	SKINNER'S TOWER				
	Co. 8				

ROAD IS LOCAL

FA  
Non

SKINNER'S TOWER

Co. 8



ROAD INVENTORY SHEET

Party Chief T. LANDON  
 Recorder W. WARFIELD  
 Chainman \_\_\_\_\_

Road No. MD 765-I  
 Name OLD SECTION MD 2  
 Sheet No. 20F3  
 Date 5-1-69  
 County CALVERT

			078	H	PT	
			076	<del>IX-3</del>	25°	
			073		PC	
		H	070			16' H
		H	066	H		22' CW
			064	FUNERAL HOME	X	2 TPC LANES
		H	062	H		
			057	PARIS RD		
			056	END CEM.		
			053	12' CMP	PT	20' H
			050	REG. CEM.	OR 35°	30' CW
			047		PC X	2 TPC LANES
		H	042	F		
			040		PT	
			039		OR 37°	
		H	036	H	PC	
						SAME

Non FA  
 RUSHING LOCAL

~~MT. HARMONY -  
 Co. 057 SS PARIS RD  
 133~~








STATE OF TEXAS

County of \_\_\_\_\_  
City of \_\_\_\_\_  
State of \_\_\_\_\_

My commission expires \_\_\_\_\_  
at \_\_\_\_\_



ROAD INVENTORY SHEET

Party Chief T. LANDSKI  
Recorder W. WARFIELD  
Chainman \_\_\_\_\_

Road No. MD 768  
Name Daras Beach Rd & Virginia St.  
Sheet No. 10F2  
Date 4-25-69  
County CALVERT

PC			0.51		
		A H	0.49		PT 35°
			0.45		PC
			0.38		12' CMP PT
			0.35	H	65°
PRC	R-LOCAL		0.34		PRC
38°			0.32	H	
			0.30	H	
PC			0.26		
	S	H	0.24		
FA		H	0.16		16' H
Non			0.14		12' CMP 22' CW 27' FC LANE 3
			0.12		X
PT 42°			0.06	H	24' H 27' FC RD 30' CW 27' FC LANE 3
PC			0.01		
			0.00		

402

DARES 002/51 CURBLT  
BARRI  
MD

PC

002/51

002/51

002/51

2000 FEDERAL TAXES

TO: <u>John Doe</u>	FROM: <u>ABC Bank</u>
DATE: <u>12/31/00</u>	ACCOUNT: <u>12345</u>
TOTAL: <u>1000.00</u>	TAXES: <u>100.00</u>
CHECK NO. <u>123</u>	AMOUNT <u>1000.00</u>

WELLS FARGO BANK

123 MAIN ST. NEW YORK, NY 10001

ACCOUNT NO. 123456789

BRANCH NO. 123

OFFICE NO. 123

PHONE NO. 123

FAX NO. 123

TELETYPE NO. 123

INTERNET NO. 123

SWIFT CODE 123

ADDRESS NO. 123

CITY NO. 123



1965  
10/15/65

1965

10/15/65

10/15/65

10/15/65

10/15/65

10/15/65

10/15/65

10/15/65

10/15/65

10/15/65  
10/15/65

ROAD INVENTORY SHEET

Party Chief T. LANDON  
Recorder W. WARFIELD  
Chainman

Road No. MD 778  
Name OLD SECTION MD 2  
Sheet No. 10F3  
Date 5-1-69  
County CALVERT

TL REV.  
F.R. 2/2/77

					20' H
		0 41		H	26' CW 2 MARKED TFC LANE 3
		0 38			X
		0 35		Dr	
		0 33			
		0 28			PT
		0 23			18° PC
		0 19			
		0 16		F-500'	
		0 13			
		0 10		H	18' H
		0 06		H	2-1' ESALO
		0 04			26' CW 2 MARKED TFC LANE 3
		0 03			X
		0 02			22' I 2-3' ESALO
		0 00			34' CW 2 MARKED TFC LANE 3

10°  
PT  
PC

17°  
PT  
PC

R-LOCAL

3 H

0.01/18' IC-LT 8' ESALO RT

← 0.01/12' H

SOLUMENS MD

SECTION MD 2  
765-H  
ISLAND

GRONKS TURN RD  
Co HO

2  
RD

STATE OF NEW YORK

IN SENATE  
January 11, 1907.

REPORT  
OF THE  
COMMISSIONERS OF THE  
LAND OFFICE.

No.	Description	Area	Value
1			
2			
3			
4			
5			
6			
7			
8			
9			
10			
11			
12			
13			
14			
15			
16			
17			
18			
19			
20			
21			
22			
23			
24			
25			
26			
27			
28			
29			
30			
31			
32			
33			
34			
35			
36			
37			
38			
39			
40			
41			
42			
43			
44			
45			
46			
47			
48			
49			
50			
51			
52			
53			
54			
55			
56			
57			
58			
59			
60			
61			
62			
63			
64			
65			
66			
67			
68			
69			
70			
71			
72			
73			
74			
75			
76			
77			
78			
79			
80			
81			
82			
83			
84			
85			
86			
87			
88			
89			
90			
91			
92			
93			
94			
95			
96			
97			
98			
99			
100			

ROAD INVENTORY SHEET

Porty Chief T Landon  
Recorder W Waffield  
Helper \_\_\_\_\_

Road No. MD 778  
Road Name OLD Section Md 2  
Sheet No. 2 OF 3  
Date 5-1-69  
County Calvert  
State Coordinates \_\_\_\_\_

Map No. \_\_\_\_\_

→ Rewritten 8/17/84 J.M.


PC	F-500'	069		18'H
		063	B-GAS	30'CW X 2 MARKED TFC LANES
	0.01/18' IC-LT Chesapeake	062		
	MD	061	SPUR	34 I
		060	SPUR	40'CW
	0.01/20' IC-LT		0.01/15' IC-LT Beach RD	2 ML
			260-I	
		058	H	PJ X
A		056	H	
F		055	H	60°
2	H	052	H	
0				PC
2				
		051	B-(Vac)	
1	H	050	B-GAS	
0		049	Polling House	
0		048	Auto GRAVEYARD	
PT		047	Hall	Creek
550		046		22' CW "NO" BR. NO.
PC		043	H	











ROAD INVENTORY SHEET

COX RD.

Party Chief T. LANDON  
 Recorder W. WARFIELD  
 Chainman \_\_\_\_\_

CHESAPEAKE  
 BEACH

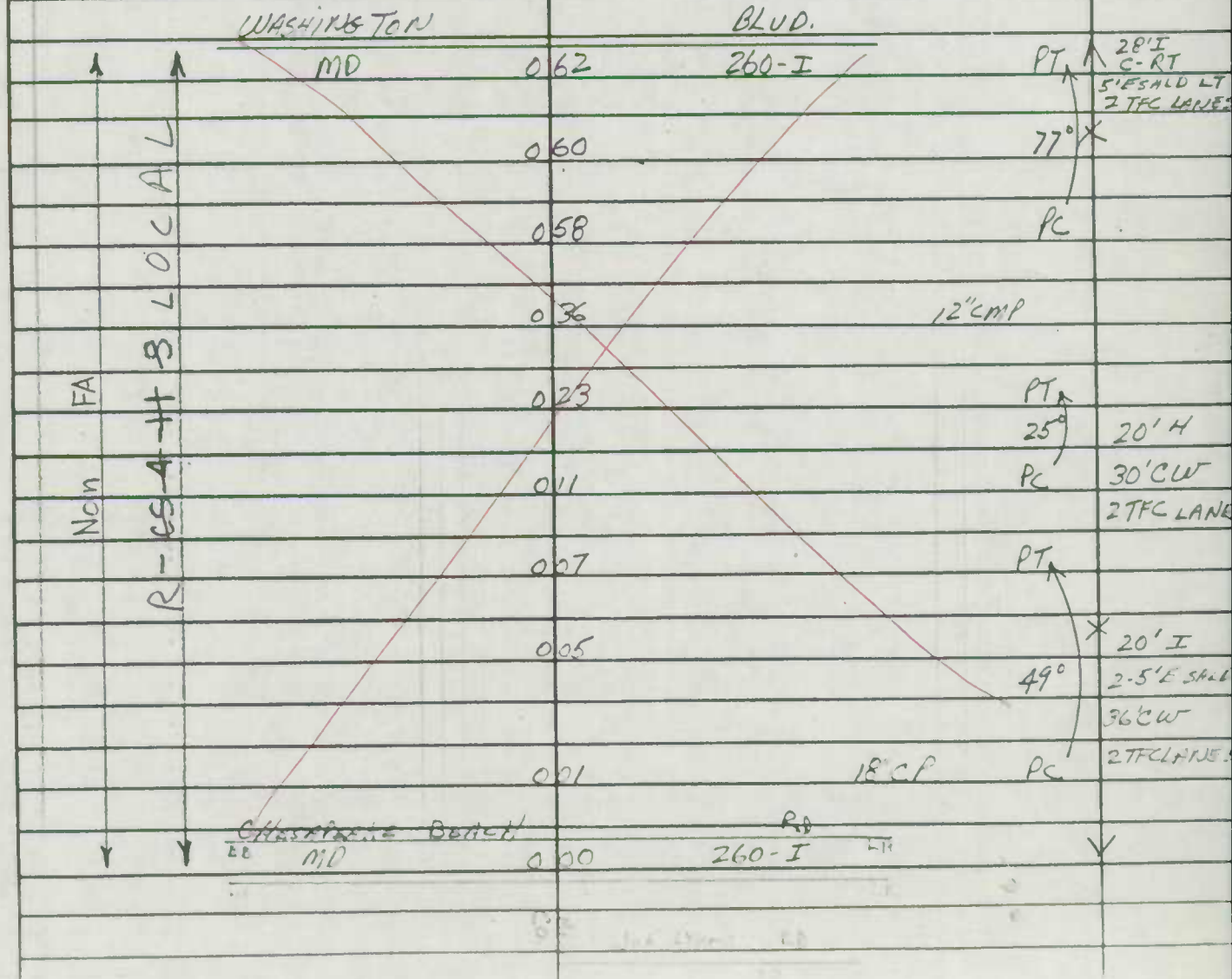
Road No. MD 775  
 Name OLD SECTION MD 260-I  
 Sheet No. 10F1  
 Date 5-2-69  
 County CALVERT


BE REV  
 FR 3-2-81

**SAME INV.  
 NOW MD 45**

Transferred to  
 Chesapeake Beach  
 (MD 45) on 10/23/81  
 by Memo. of Action

5 T  
 Smith Ave.  
 (Murd.)





SHA 51.3-8  
11-15-72

STATE HIGHWAY ADMINISTRATION OF MARYLAND

ROAD INVENTORY SHEET

Party Chief None  
Recorder None  
Helper OFFICE INVENTORY

Road No. Md 2-A  
Road Name \_\_\_\_\_  
Sheet No. 1 of 1  
Date 7-31-74  
County Calvert  
State Coordinates \_\_\_\_\_

Map No. \_\_\_\_\_

