

12 8 65  
29 10 29  
31

AS OF JUNE 1974

ALLEGANY COUNTY

PAGE 1

| CONTROL ROUTE SECTION NUMBER | DESCRIPTION OF CONTROL SECTION   | MILEAGE |
|------------------------------|--|---------|
| 01-001S US 40                | GARR/ALL CO/L - FED URBAN LM/FROST W OF CO 171                           | 1.44    |
| 01-002S MD 36                | US0040 AT E CORP/LM OF FROSTBURG - US0040 AT S WATER ST SEE US0040       | 0.00    |
| 01-002S US 40                | FED URBAN LM/FROST W OF CO 171 - E CORP/LM OF FROSTBURG AT MD 36         | 1.78    |
| 01-003S US 40                | E CORP/LM OF FROSTBURG AT MD 36 - MDO053 AT LAVALE                       | 4.05    |
| 01-004S US 40                | MDO053 AT LAVALE - MDO036 W OF CO 402 LOCUST GROVE RD                    | 4.04    |
| 01-005S US 40                | MDO036 W OF CO 402 LOCUST GROVE RD - CORP/LM OF CUMB NEAR WILLS CR       | 0.89    |
| 01-007R MD144AG              | RD END W OF HINKLE RD - HINKLE RD  | 0.07    |
| 01-007S MD144AH              | US0040 E OF CO 457 - RD END/S SIDE US40/                                 | 0.26    |
| 01-007S MD144AI              | US0040 W OF MD 144AS - RD END/S SIDE US40 W OF PLEASANT VAL RD           | 0.04    |
| 01-008S MD144AJ              | US0040 W OF CO 481 - ROAD END E OF PLEASANT VALLEY RD                    | 0.34    |
| 01-008S MD144AK              | US0040 E OF CO 498 BREAKNECK RD - ROAD END/E OF BREAK NECK RD N OF US40/ | 0.27    |
| 01-009S MD144AC              | CO0440 MURLEYS BRANCH RD - RD END E OF CO 440                            | 0.31    |
| 01-009S MD144AD              | US0040 E OF FLINTSTONE W OF CO 500 - RD END NE OF US 40                  | 0.08    |
| 01-009S MD144AE              | CO0500 WARM SPRINGS RD - US0040  | 5.35    |
| 01-009R MD144AE              | SPURS TO MD144E  | 0.23    |
| 01-010S MD144AL              | RD END S OF US 40 & E OF CO 596 - US40 (W OF BELLEGROVE S SIDE US40)     | 0.23    |
| 01-010S MD144AM              | US0040 E OF CO 601 - US40/E OF BELLEGROVE ON S SIDE OF US40              | 0.34    |
| 01-010R MD144AM              | MD144M TO US40   | 0.02    |
| 01-011S MD 51                | SE LIMITS OF CUMBERLAND - W MD RR AT N BRANCH                            | 3.16    |
| 01-012S MD 51                | W MD RR AT N BRANCH - CO0493 BRICE HOLLOW RD                             | 2.74    |
| 01-013S MD 51                | CO0493 BRICE HOLLOW RD - CO0548 WAGNER RD AT OLD TOWN                    | 6.70    |
| 01-014S MD 51                | CO0548 WAGNER RD AT OLD TOWN - END POTOMAC RIV BR AT PAW PAW             | 10.59   |
| 01-015S MD 53                | US0220 AT WINCHESTER RD - US0040 NATIONAL PIKE                           | 3.34    |
| 01-016S US220                | CORP/LM OF CUMBERLAND - US0220 SBL                                       | 0.14    |

SECTION OF CONTROL SECTION

|        |        |        |        |
|--------|--------|--------|--------|
| 01-001 | 01-001 | 01-001 | 01-001 |
| 01-002 | 01-002 | 01-002 | 01-002 |
| 01-003 | 01-003 | 01-003 | 01-003 |
| 01-004 | 01-004 | 01-004 | 01-004 |
| 01-005 | 01-005 | 01-005 | 01-005 |
| 01-006 | 01-006 | 01-006 | 01-006 |
| 01-007 | 01-007 | 01-007 | 01-007 |
| 01-008 | 01-008 | 01-008 | 01-008 |
| 01-009 | 01-009 | 01-009 | 01-009 |
| 01-010 | 01-010 | 01-010 | 01-010 |
| 01-011 | 01-011 | 01-011 | 01-011 |
| 01-012 | 01-012 | 01-012 | 01-012 |
| 01-013 | 01-013 | 01-013 | 01-013 |
| 01-014 | 01-014 | 01-014 | 01-014 |
| 01-015 | 01-015 | 01-015 | 01-015 |
| 01-016 | 01-016 | 01-016 | 01-016 |
| 01-017 | 01-017 | 01-017 | 01-017 |
| 01-018 | 01-018 | 01-018 | 01-018 |
| 01-019 | 01-019 | 01-019 | 01-019 |
| 01-020 | 01-020 | 01-020 | 01-020 |
| 01-021 | 01-021 | 01-021 | 01-021 |
| 01-022 | 01-022 | 01-022 | 01-022 |
| 01-023 | 01-023 | 01-023 | 01-023 |
| 01-024 | 01-024 | 01-024 | 01-024 |
| 01-025 | 01-025 | 01-025 | 01-025 |
| 01-026 | 01-026 | 01-026 | 01-026 |
| 01-027 | 01-027 | 01-027 | 01-027 |
| 01-028 | 01-028 | 01-028 | 01-028 |
| 01-029 | 01-029 | 01-029 | 01-029 |
| 01-030 | 01-030 | 01-030 | 01-030 |
| 01-031 | 01-031 | 01-031 | 01-031 |
| 01-032 | 01-032 | 01-032 | 01-032 |
| 01-033 | 01-033 | 01-033 | 01-033 |
| 01-034 | 01-034 | 01-034 | 01-034 |
| 01-035 | 01-035 | 01-035 | 01-035 |
| 01-036 | 01-036 | 01-036 | 01-036 |
| 01-037 | 01-037 | 01-037 | 01-037 |
| 01-038 | 01-038 | 01-038 | 01-038 |
| 01-039 | 01-039 | 01-039 | 01-039 |
| 01-040 | 01-040 | 01-040 | 01-040 |
| 01-041 | 01-041 | 01-041 | 01-041 |
| 01-042 | 01-042 | 01-042 | 01-042 |
| 01-043 | 01-043 | 01-043 | 01-043 |
| 01-044 | 01-044 | 01-044 | 01-044 |
| 01-045 | 01-045 | 01-045 | 01-045 |
| 01-046 | 01-046 | 01-046 | 01-046 |
| 01-047 | 01-047 | 01-047 | 01-047 |
| 01-048 | 01-048 | 01-048 | 01-048 |
| 01-049 | 01-049 | 01-049 | 01-049 |
| 01-050 | 01-050 | 01-050 | 01-050 |

AS OF JUNE 1974

ALLEGANY COUNTY

PAGE 2

| CONTROL ROUTE<br>SECTION NUMBER | DESCRIPTION OF CONTROL SECTION                                | MILEAGE |
|---------------------------------|---|---------|
| 01-016S US220                   | US0220 SBL - MD/PA ST/L                                       | 3.89    |
| 01-017P US220                   | CO0239 WINCHESTER RD - S CORP/LM OF CUMBERLAND                | 4.32    |
| 01-018P US220                   | CO0235 RAWLINGS LANE - CO0239 WINCHESTER RD                   | 4.95    |
| 01-019S MD830A                  | ROAD END N OF MCCOOLE /E SIDE OF US220/ - US220               | 0.10    |
| 01-019S MD830B                  | US220 - ROAD END SOUTH OF RAWLINGS                            | 0.10    |
| 01-020S MD 35                   | MD0036 AT CORRIGANVILLE - PENNA STATE LINE                    | 2.37    |
| 01-023S MD 36                   | US0040 AT S WATER ST - CO0197 NEW SCHOOL RD                   | 4.58    |
| 01-024S MD936                   | MD0036 IN MIDLAND - US0040 MAIN ST IN FROSTBURG               | 5.06    |
| 01-025S MD 36                   | CO0026 BARTLETT ST IN BARTON - MD0936 IN<br>MIDLAND           | 6.29    |
| 01-026S MD 36                   | MD W VA ST/L AT WESTERNPORT - CO0026 BARTLETT ST<br>IN BARTON | 5.26    |
| 01-027S MD 47                   | MD0036 AT BARRELLVILLE - PENNA STATE LINE                     | 1.70    |
| 01-029S MD 49                   | MD0658 VUCKE RD - WEST CORP LMTS OF CUMBERLAND                | 1.77    |
| 01-031S MD 36                   | MD0936 IN MIDLAND - MD0055 AT CO 681 CABIN RUN<br>RD          | 3.10    |
| 01-031S MD 55                   | MD0036 + CO 681 CABIN RUN RD - US0040 AT<br>CLARYSVILLE       | 2.55    |
| 01-031S MD955                   | RD END S OF CO 107 NW DNS RK RD - MD0055                      | 0.17    |
| 01-032S MD825                   | MD36 - ROAD END S OF JOHNSON ST IN WESTERNPORT                | 0.14    |
| 01-034S MD638                   | MD743 AT ECKHART MINES - MD36 AT MORGANTOWN                   | 2.34    |
| 01-038S MD657                   | N CORP/LM OF LONACONING - GARRETT CO/L                        | 1.81    |
| 01-039S MD658                   | MD 53 AT WINCHESTER - US40 AT ALLEGANY GROVE                  | 0.84    |
| 01-041S MD135A                  | MD0135 MCCOOLE WESTERNPORT RD - US0220 MCMULLEN<br>HIGHWAY    | 0.77    |
| 01-042S MD942                   | POTOMAC RIV BR BETW/ W/VA RT28 & US220                        | 0.06    |
| 01-043S MD144AA                 | RD END W OF CO 501 W WILSON RD - US40 W OF<br>WOODMONT RD     | 0.92    |
| 01-043S MD144AB                 | RD END S SIDE US 40 - RD END NEAR ROOT RD                     | 0.10    |
| 01-043R MD144ABJ                | US0040 TO MD 144B   | 0.04    |

| SECTION NUMBER | DESCRIPTION OF CONTROL SECTION               | ALLEGANY COUNTY | AS OF DATE 1971 |
|----------------|--|-----------------|-----------------|
| 01-010         | ROAD END N OF RODOOLE VE SIDE OF US50 - US20 |                 | 0.10            |
| 01-011         | ROAD END N OF RODOOLE VE SIDE OF US50 - US20 |                 | 0.10            |
| 01-012         | ROAD END N OF RODOOLE VE SIDE OF US50 - US20 |                 | 0.10            |
| 01-013         | ROAD END N OF RODOOLE VE SIDE OF US50 - US20 |                 | 0.10            |
| 01-014         | ROAD END N OF RODOOLE VE SIDE OF US50 - US20 |                 | 0.10            |
| 01-015         | ROAD END N OF RODOOLE VE SIDE OF US50 - US20 |                 | 0.10            |
| 01-016         | ROAD END N OF RODOOLE VE SIDE OF US50 - US20 |                 | 0.10            |
| 01-017         | ROAD END N OF RODOOLE VE SIDE OF US50 - US20 |                 | 0.10            |
| 01-018         | ROAD END N OF RODOOLE VE SIDE OF US50 - US20 |                 | 0.10            |
| 01-019         | ROAD END N OF RODOOLE VE SIDE OF US50 - US20 |                 | 0.10            |
| 01-020         | ROAD END N OF RODOOLE VE SIDE OF US50 - US20 |                 | 0.10            |
| 01-021         | ROAD END N OF RODOOLE VE SIDE OF US50 - US20 |                 | 0.10            |
| 01-022         | ROAD END N OF RODOOLE VE SIDE OF US50 - US20 |                 | 0.10            |
| 01-023         | ROAD END N OF RODOOLE VE SIDE OF US50 - US20 |                 | 0.10            |
| 01-024         | ROAD END N OF RODOOLE VE SIDE OF US50 - US20 |                 | 0.10            |
| 01-025         | ROAD END N OF RODOOLE VE SIDE OF US50 - US20 |                 | 0.10            |
| 01-026         | ROAD END N OF RODOOLE VE SIDE OF US50 - US20 |                 | 0.10            |
| 01-027         | ROAD END N OF RODOOLE VE SIDE OF US50 - US20 |                 | 0.10            |
| 01-028         | ROAD END N OF RODOOLE VE SIDE OF US50 - US20 |                 | 0.10            |
| 01-029         | ROAD END N OF RODOOLE VE SIDE OF US50 - US20 |                 | 0.10            |
| 01-030         | ROAD END N OF RODOOLE VE SIDE OF US50 - US20 |                 | 0.10            |
| 01-031         | ROAD END N OF RODOOLE VE SIDE OF US50 - US20 |                 | 0.10            |
| 01-032         | ROAD END N OF RODOOLE VE SIDE OF US50 - US20 |                 | 0.10            |
| 01-033         | ROAD END N OF RODOOLE VE SIDE OF US50 - US20 |                 | 0.10            |
| 01-034         | ROAD END N OF RODOOLE VE SIDE OF US50 - US20 |                 | 0.10            |
| 01-035         | ROAD END N OF RODOOLE VE SIDE OF US50 - US20 |                 | 0.10            |
| 01-036         | ROAD END N OF RODOOLE VE SIDE OF US50 - US20 |                 | 0.10            |
| 01-037         | ROAD END N OF RODOOLE VE SIDE OF US50 - US20 |                 | 0.10            |
| 01-038         | ROAD END N OF RODOOLE VE SIDE OF US50 - US20 |                 | 0.10            |
| 01-039         | ROAD END N OF RODOOLE VE SIDE OF US50 - US20 |                 | 0.10            |
| 01-040         | ROAD END N OF RODOOLE VE SIDE OF US50 - US20 |                 | 0.10            |

| CONTROL ROUTE SECTION NUMBER | DESCRIPTION OF CONTROL SECTION                                    | MILEAGE |
|------------------------------|---|---------|
| 01-043S MD144AC              | US0040 E OF CO 509 - CO0440 MURLEYS BRANCH RD                     | 0.44    |
| 01-043R MD144AC              | US40 TO MD144C  | 0.14    |
| 01-044S MD831A               | US40 AT NARROWS - MD36  | 0.48    |
| 01-044R MD831A               | MD831 TO ROAD END   | 0.04    |
| 01-044S MD831B               | RD END S OF CO 421 MAIN AVE - RD END N OF CO 422                  | 0.48    |
| 01-044R MD831B               | COWDEN AVE<br>(MD36) TO MD831B                                    | 0.02    |
| 01-044S MD831C               | MD36 - MD36 AT CORRIGANVILLE                                      | 0.90    |
| 01-044R MD831C               | MD831C TO ROAD END  | 0.07    |
| 01-045S MD636                | MD53 - US220 AT CRESAP TOWN                                       | 0.28    |
| 01-046S MD743                | MD0036 - US0040   | 0.98    |
| 01-048S MD780D               | US40 - A&W COUNTY LINE  | 0.19    |
| 01-049S MD951                | MD53 - MD53 /N OF CRESAP TOWN ON W SIDE MD53/                     | 0.23    |
| 01-050P US220                | BEG MAINT W SIDE OF BRIDGE W VA - MD/W VA ST/L                    | 0.29    |
| 01-050P US220                | MD/W VA ST/L - CO0235 RAWLINGS LANE                               | 8.76    |
| 01-051S MD 36                | MD0035 - US0040 AT NARROWS PARK                                   | 2.12    |
| 01-052S MD831D               | MD36 - MD36/E OF MD47 & N OF MD36/                                | 0.37    |
| 01-052S MD831E               | RD END E OF SPUR TO MD 36 - ROAD END/E OF MD47 ON<br>N SIDE MD36/ | 0.30    |
| 01-052R MD831E               | SPUR TO MD36  | 0.03    |
| 01-052S MD831F               | ROAD END AT BARRELVILLE - MD47                                    | 0.04    |
| 01-053S US 40                | CO0504 DOLLY RD AT SPUR TO MD 144AC - US0040SCAT                  | 6.12    |
| 01-054S MD 51                | CO 566 DAVIS RD<br>BEG MAINT AT HOWARD ST - SPRINGDALE ST         | 1.18    |
| 01-054R MD 51                | MD51 TO HOWARD & CENTRE STS                                       | 0.05    |
| 01-054S MD 51                | SPRINGDALE ST - SE LIMITS OF CUMBERLAND                           | 1.42    |
| 01-055R US 40                | WILLOW BROOK ROAD INTERCHANGE RAMPs                               | 0.86    |



| CONTROL ROUTE SECTION NUMBER | DESCRIPTION OF CONTROL SECTION                                 | MILEAGE |
|------------------------------|--|---------|
| 01-056S MD 36                | CD0197 NEW SCHOOL RD - MD0035                                  | 5.30    |
| 01-057S MD144AN              | CD0469 CHRISTIE RD - US0040                                    | 1.00    |
| 01-057R MD144AN              | SPUR FROM MD144N TO US40                                       | 0.04    |
| 01-058R MD952                | US40-END SRC MAINT W OF HILL CREST DR                          | 0.36    |
| 01-058R MD952A               | RD END EAST OF MD952   | 0.36    |
| 01-059S US 40SC              | US0040 AT CD 566 DAVIS RD - US40 W OF WATSON RD                | 7.36    |
| 01-059R US 40SC              | US40 TO SCENIC US40  | 0.04    |
| 01-060S US 40                | US0040SCAT CD 566 DAVIS RD - CD0574 M V SMITH RD               | 1.58    |
| 01-060P US 40                | CD0574 M V SMITH RD - US0040SCW OF CD 591 MANN WATSON RD       | 6.11    |
| 01-060S US 40                | US0040SCW OF CD 591 MANN WATSON RD - ALL/WASH CD/L             | 2.29    |
| 01-061S MD 9                 | US0220 - END POTOMAC RIVER BRIDGE IN W VIRGINIA                | 0.53    |
| 01-062S MD135                | ALL/GARR CD/L IN LUKE - MU0050 LEE ST BEG SHA MAINT            | 0.95    |
| 01-062S MD135                | MU0050 LEE ST BEG SHA MAINT - MD0135A IN MC COOLE              | 5.74    |
| 01-062S MD135                | MD0135A IN MC COOLE - CD0710 AT CD0219                         | 0.46    |
| 01-062S MD135B               | US0220 AT CD278 - MD0135 AT MC COOLE                           | 0.11    |
| 01-063S MD 36A               | MD0135 IN WESTERNPORT - END CONST IN WESTERNPORT               | 0.17    |
| 01-064P US 48                | NEAR US 220 W OF FLETCHER DR - MD0639 WILLOW BROOK RD AT US 40 | 2.54    |
| 01-065P US 40                | SHADES LA - US0048 AT MD 639 WILLOW BROOK RD                   | 0.11    |
| 01-065P US 40                | US0048 AT MD 639 WILLOW BROOK RD - US0220UL                    | 2.13    |
| 01-065S US 40                | US0220UL - CD0504 DOLLY RD AT SPUR TO MD 144AC                 | 9.82    |
| 01-066R US 48                | RAMP C TO SBL VOCKE RD   | 0.05    |
| 01-066R US 48                | WBL CUMBERLAND THRUWAY TO NBL VOCKE RD                         | 0.15    |
| 01-066R US 48                | NBL VOCKE RD TO EBL CUMBERLAND THRUWAY                         | 0.21    |
| 01-066R US 48                | CUMB THR TO SOUTH BOUND LANE VOCKE RD                          | 0.24    |

| SECTION NUMBER | DESCRIPTION OF CONTROL SECTION | ALLEGANY COUNTY | AREA A |
|----------------|--------------------------------|-----------------|--------|
| 01-0001        | 01-0001                        | 01-0001         | 0.00   |
| 01-0002        | 01-0002                        | 01-0002         | 0.00   |
| 01-0003        | 01-0003                        | 01-0003         | 0.00   |
| 01-0004        | 01-0004                        | 01-0004         | 0.00   |
| 01-0005        | 01-0005                        | 01-0005         | 0.00   |
| 01-0006        | 01-0006                        | 01-0006         | 0.00   |
| 01-0007        | 01-0007                        | 01-0007         | 0.00   |
| 01-0008        | 01-0008                        | 01-0008         | 0.00   |
| 01-0009        | 01-0009                        | 01-0009         | 0.00   |
| 01-0010        | 01-0010                        | 01-0010         | 0.00   |
| 01-0011        | 01-0011                        | 01-0011         | 0.00   |
| 01-0012        | 01-0012                        | 01-0012         | 0.00   |
| 01-0013        | 01-0013                        | 01-0013         | 0.00   |
| 01-0014        | 01-0014                        | 01-0014         | 0.00   |
| 01-0015        | 01-0015                        | 01-0015         | 0.00   |
| 01-0016        | 01-0016                        | 01-0016         | 0.00   |
| 01-0017        | 01-0017                        | 01-0017         | 0.00   |
| 01-0018        | 01-0018                        | 01-0018         | 0.00   |
| 01-0019        | 01-0019                        | 01-0019         | 0.00   |
| 01-0020        | 01-0020                        | 01-0020         | 0.00   |
| 01-0021        | 01-0021                        | 01-0021         | 0.00   |
| 01-0022        | 01-0022                        | 01-0022         | 0.00   |
| 01-0023        | 01-0023                        | 01-0023         | 0.00   |
| 01-0024        | 01-0024                        | 01-0024         | 0.00   |
| 01-0025        | 01-0025                        | 01-0025         | 0.00   |
| 01-0026        | 01-0026                        | 01-0026         | 0.00   |
| 01-0027        | 01-0027                        | 01-0027         | 0.00   |
| 01-0028        | 01-0028                        | 01-0028         | 0.00   |
| 01-0029        | 01-0029                        | 01-0029         | 0.00   |
| 01-0030        | 01-0030                        | 01-0030         | 0.00   |
| 01-0031        | 01-0031                        | 01-0031         | 0.00   |
| 01-0032        | 01-0032                        | 01-0032         | 0.00   |
| 01-0033        | 01-0033                        | 01-0033         | 0.00   |
| 01-0034        | 01-0034                        | 01-0034         | 0.00   |
| 01-0035        | 01-0035                        | 01-0035         | 0.00   |
| 01-0036        | 01-0036                        | 01-0036         | 0.00   |
| 01-0037        | 01-0037                        | 01-0037         | 0.00   |
| 01-0038        | 01-0038                        | 01-0038         | 0.00   |
| 01-0039        | 01-0039                        | 01-0039         | 0.00   |
| 01-0040        | 01-0040                        | 01-0040         | 0.00   |
| 01-0041        | 01-0041                        | 01-0041         | 0.00   |
| 01-0042        | 01-0042                        | 01-0042         | 0.00   |
| 01-0043        | 01-0043                        | 01-0043         | 0.00   |
| 01-0044        | 01-0044                        | 01-0044         | 0.00   |
| 01-0045        | 01-0045                        | 01-0045         | 0.00   |
| 01-0046        | 01-0046                        | 01-0046         | 0.00   |
| 01-0047        | 01-0047                        | 01-0047         | 0.00   |
| 01-0048        | 01-0048                        | 01-0048         | 0.00   |
| 01-0049        | 01-0049                        | 01-0049         | 0.00   |
| 01-0050        | 01-0050                        | 01-0050         | 0.00   |
| 01-0051        | 01-0051                        | 01-0051         | 0.00   |
| 01-0052        | 01-0052                        | 01-0052         | 0.00   |
| 01-0053        | 01-0053                        | 01-0053         | 0.00   |
| 01-0054        | 01-0054                        | 01-0054         | 0.00   |
| 01-0055        | 01-0055                        | 01-0055         | 0.00   |
| 01-0056        | 01-0056                        | 01-0056         | 0.00   |
| 01-0057        | 01-0057                        | 01-0057         | 0.00   |
| 01-0058        | 01-0058                        | 01-0058         | 0.00   |
| 01-0059        | 01-0059                        | 01-0059         | 0.00   |
| 01-0060        | 01-0060                        | 01-0060         | 0.00   |
| 01-0061        | 01-0061                        | 01-0061         | 0.00   |
| 01-0062        | 01-0062                        | 01-0062         | 0.00   |
| 01-0063        | 01-0063                        | 01-0063         | 0.00   |
| 01-0064        | 01-0064                        | 01-0064         | 0.00   |
| 01-0065        | 01-0065                        | 01-0065         | 0.00   |
| 01-0066        | 01-0066                        | 01-0066         | 0.00   |
| 01-0067        | 01-0067                        | 01-0067         | 0.00   |
| 01-0068        | 01-0068                        | 01-0068         | 0.00   |
| 01-0069        | 01-0069                        | 01-0069         | 0.00   |
| 01-0070        | 01-0070                        | 01-0070         | 0.00   |
| 01-0071        | 01-0071                        | 01-0071         | 0.00   |
| 01-0072        | 01-0072                        | 01-0072         | 0.00   |
| 01-0073        | 01-0073                        | 01-0073         | 0.00   |
| 01-0074        | 01-0074                        | 01-0074         | 0.00   |
| 01-0075        | 01-0075                        | 01-0075         | 0.00   |
| 01-0076        | 01-0076                        | 01-0076         | 0.00   |
| 01-0077        | 01-0077                        | 01-0077         | 0.00   |
| 01-0078        | 01-0078                        | 01-0078         | 0.00   |
| 01-0079        | 01-0079                        | 01-0079         | 0.00   |
| 01-0080        | 01-0080                        | 01-0080         | 0.00   |
| 01-0081        | 01-0081                        | 01-0081         | 0.00   |
| 01-0082        | 01-0082                        | 01-0082         | 0.00   |
| 01-0083        | 01-0083                        | 01-0083         | 0.00   |
| 01-0084        | 01-0084                        | 01-0084         | 0.00   |
| 01-0085        | 01-0085                        | 01-0085         | 0.00   |
| 01-0086        | 01-0086                        | 01-0086         | 0.00   |
| 01-0087        | 01-0087                        | 01-0087         | 0.00   |
| 01-0088        | 01-0088                        | 01-0088         | 0.00   |
| 01-0089        | 01-0089                        | 01-0089         | 0.00   |
| 01-0090        | 01-0090                        | 01-0090         | 0.00   |
| 01-0091        | 01-0091                        | 01-0091         | 0.00   |
| 01-0092        | 01-0092                        | 01-0092         | 0.00   |
| 01-0093        | 01-0093                        | 01-0093         | 0.00   |
| 01-0094        | 01-0094                        | 01-0094         | 0.00   |
| 01-0095        | 01-0095                        | 01-0095         | 0.00   |
| 01-0096        | 01-0096                        | 01-0096         | 0.00   |
| 01-0097        | 01-0097                        | 01-0097         | 0.00   |
| 01-0098        | 01-0098                        | 01-0098         | 0.00   |
| 01-0099        | 01-0099                        | 01-0099         | 0.00   |
| 01-0100        | 01-0100                        | 01-0100         | 0.00   |



| CONTROL ROUTE SECTION NUMBER | DESCRIPTION OF CONTROL SECTION                     | MILEAGE         |
|------------------------------|--|-----------------|
| 01-066R US 48 ✓              | SPUR TO US49                                       | 0.34            |
| 01-066P US 48                | MD0053 WINCHESTER RD - NEAR US 220 W OF FLETCHER   | 3.14            |
| 01-067R US 40 X              | DR<br>INTERCHANGE RAMPS AT ORLEANS ROAD            | 0.98            |
| 01-068S MD395                | US220 N OF CUMBERLAND - US40 NEAR EVITTS CREEK     | 0.70            |
| 01-069S MD639                | WILLOWBROOK INTERCHANGE - WILLIAMS ROAD            | 1.47            |
| 01-069R MD639 ✓              | WILLOW BROOK RD TO ONEAL RD                        | 0.06            |
| 01-069R MD639 ✓              | WILLOW BROOK RD TO SPUR A                          | 0.26            |
| 01-070P US220UL              | US0040 NEAR EVITTS CREEK - CD0467 DEHAVEN RD       | 0.77            |
| 01-070 US220 PRP             | CD0467 DEHAVEN RD - MD/PA ST/L                     | 0.00            |
| 01-071R US 48 X              | INTERCHANGE RAMPS AT US 48 AND US220               | 1.15            |
| 01-072R US 48 X              | CUMBERLAND THRU SPURS AT LEE-KELLY-JOHN            | 0.37            |
| 01-073R US 48 X              | INTER RAMPS AT US 48 AND MD 51 AND SPUR            | 0.77            |
| 01-074 US 48 PRP             | ALL/GARR CO/L - MD0936                             | 0.00            |
| 01-074P US 48                | MD0936 - MD0053 WINCHESTER RD                      | 5.05            |
| 01-075S MD 36                | MD0055 AT CO 681 CABIN RUN RD - US0040 AT E        | 2.41            |
| 01-076R US 48 X              | CORP/LM OF FROSTBURG<br>INTERCHANGE SPURS AT MD 36 | 1.45            |
| 01-077R MD831G ✓             | MD0936 RD END N OF US 48                           | 0.12            |
| <del>01-078 MD36 PRP</del>   | <del>MD/w.Va. Line to Md 55</del>                  | <del>0.00</del> |
| 01-079S MD949                | MD0658 VOCKE RD AT CO 331 - RD END NW OF MD 658    | 0.36            |
| 01-079R MD949A X             | MD 53 TO RD END E OF MD 53                         | 0.12            |
| 01-080R US 48 X              | INTERCHANGE SPURS AT MIDLOTHIAN                    | 1.27            |
| 01-081R US 48 X              | INTERCHANGE SPURS AT MD 53                         | 0.29            |

|                           |        |
|---------------------------|--------|
| MAINLINE COUNTY TOTAL     | 184.16 |
| NON-MAINLINE COUNTY TOTAL | 10.20  |

| SECTION NUMBER | DESCRIPTION OF CONTROL SECTION | MILEAGE |
|----------------|--------------------------------|---------|
| 01-001         | RD 31 TO 32                    | 0.24    |
| 01-002         | RD 32 TO 33                    | 0.14    |
| 01-003         | RD 33 TO 34                    | 0.20    |
| 01-004         | RD 34 TO 35                    | 0.20    |
| 01-005         | RD 35 TO 36                    | 0.20    |
| 01-006         | RD 36 TO 37                    | 0.20    |
| 01-007         | RD 37 TO 38                    | 0.20    |
| 01-008         | RD 38 TO 39                    | 0.20    |
| 01-009         | RD 39 TO 40                    | 0.20    |
| 01-010         | RD 40 TO 41                    | 0.20    |
| 01-011         | RD 41 TO 42                    | 0.20    |
| 01-012         | RD 42 TO 43                    | 0.20    |
| 01-013         | RD 43 TO 44                    | 0.20    |
| 01-014         | RD 44 TO 45                    | 0.20    |
| 01-015         | RD 45 TO 46                    | 0.20    |
| 01-016         | RD 46 TO 47                    | 0.20    |
| 01-017         | RD 47 TO 48                    | 0.20    |
| 01-018         | RD 48 TO 49                    | 0.20    |
| 01-019         | RD 49 TO 50                    | 0.20    |
| 01-020         | RD 50 TO 51                    | 0.20    |
| 01-021         | RD 51 TO 52                    | 0.20    |
| 01-022         | RD 52 TO 53                    | 0.20    |
| 01-023         | RD 53 TO 54                    | 0.20    |
| 01-024         | RD 54 TO 55                    | 0.20    |
| 01-025         | RD 55 TO 56                    | 0.20    |
| 01-026         | RD 56 TO 57                    | 0.20    |
| 01-027         | RD 57 TO 58                    | 0.20    |
| 01-028         | RD 58 TO 59                    | 0.20    |
| 01-029         | RD 59 TO 60                    | 0.20    |
| 01-030         | RD 60 TO 61                    | 0.20    |
| 01-031         | RD 61 TO 62                    | 0.20    |
| 01-032         | RD 62 TO 63                    | 0.20    |
| 01-033         | RD 63 TO 64                    | 0.20    |
| 01-034         | RD 64 TO 65                    | 0.20    |
| 01-035         | RD 65 TO 66                    | 0.20    |
| 01-036         | RD 66 TO 67                    | 0.20    |
| 01-037         | RD 67 TO 68                    | 0.20    |
| 01-038         | RD 68 TO 69                    | 0.20    |
| 01-039         | RD 69 TO 70                    | 0.20    |
| 01-040         | RD 70 TO 71                    | 0.20    |
| 01-041         | RD 71 TO 72                    | 0.20    |
| 01-042         | RD 72 TO 73                    | 0.20    |
| 01-043         | RD 73 TO 74                    | 0.20    |
| 01-044         | RD 74 TO 75                    | 0.20    |
| 01-045         | RD 75 TO 76                    | 0.20    |
| 01-046         | RD 76 TO 77                    | 0.20    |
| 01-047         | RD 77 TO 78                    | 0.20    |
| 01-048         | RD 78 TO 79                    | 0.20    |
| 01-049         | RD 79 TO 80                    | 0.20    |
| 01-050         | RD 80 TO 81                    | 0.20    |
| 01-051         | RD 81 TO 82                    | 0.20    |
| 01-052         | RD 82 TO 83                    | 0.20    |
| 01-053         | RD 83 TO 84                    | 0.20    |
| 01-054         | RD 84 TO 85                    | 0.20    |
| 01-055         | RD 85 TO 86                    | 0.20    |
| 01-056         | RD 86 TO 87                    | 0.20    |
| 01-057         | RD 87 TO 88                    | 0.20    |
| 01-058         | RD 88 TO 89                    | 0.20    |
| 01-059         | RD 89 TO 90                    | 0.20    |
| 01-060         | RD 90 TO 91                    | 0.20    |
| 01-061         | RD 91 TO 92                    | 0.20    |
| 01-062         | RD 92 TO 93                    | 0.20    |
| 01-063         | RD 93 TO 94                    | 0.20    |
| 01-064         | RD 94 TO 95                    | 0.20    |
| 01-065         | RD 95 TO 96                    | 0.20    |
| 01-066         | RD 96 TO 97                    | 0.20    |
| 01-067         | RD 97 TO 98                    | 0.20    |
| 01-068         | RD 98 TO 99                    | 0.20    |
| 01-069         | RD 99 TO 100                   | 0.20    |

MAINLINE COUNTY TOTAL 10.20  
 BURKHILL COUNTY TOTAL 10.20

| CONTROL ROUTE SECTION NUMBER | DESCRIPTION OF CONTROL SECTION                              | MILEAGE |
|------------------------------|---|---------|
| 02-001S MD 2                 | MD0003BU CRAIN HWY - S BALTO CITY/L                         | 3.18    |
| 02-002S MD 2                 | MD0648 AT GLEN BURNIE - MD0003BU CRAIN HWY                  | 1.95    |
| 02-003S MD 2                 | MD0100 MOUNTAIN RD - MD0648 AT GLEN BURNIE                  | 2.35    |
| 02-004S MD 2                 | MD0648 AT SEVERNA PARK - MD0100 MOUNTAIN RD                 | 4.64    |
| 02-005S MD 2                 | US0050 AT REVELL INTERCHANGE - MD0648 AT SEVERNA PARK       | 5.56    |
| 02-006S MD450                | BRIDGE OVER SEVERN RIVER - E END OF BR OVER SEVERN RIVER    | 0.39    |
| 02-006S MD450                | E END OF BR OVER SEVERN RIVER - US0050 BLUE STAR MEM HWY    | 1.63    |
| 02-007S MD450                | MD0436 - BRIDGE OVER SEVERN RIVER                           | 0.42    |
| 02-008S MD450                | BEG MAINT W OF COLLEGE AVE - MD0436                         | 0.36    |
| 02-009S MD393                | MD0002 SOLOMONS IS RD - MD0450 WEST ST                      | 0.63    |
| 02-010P MD 2                 | MD214 NEAR STEUARTS CORNER - MD393                          | 3.77    |
| 02-011P MD 2                 | MD408&MD422 AT MT ZION - MD214 NEAR STEUARTS CORNER         | 8.21    |
| 02-012R MD778E               | MD0002 TO MD0778E   | 0.02    |
| 02-012R MD778E               | RD END TO MD 2  | 0.24    |
| 02-012S MD778F               | MD0002 SOLOMONS IS RD - MD0002 SOLOMONS IS RD N OF MD 256   | 0.48    |
| 02-012R MD778G               | OLD MD 2 S OF TRACYS LANDING                                | 0.19    |
| 02-013P MD 4                 | MD0408 AT WAYSONS CORNER - AA/PG CO/L                       | 0.58    |
| 02-013S MD408                | AA/PG CO/L - MD0004 AT WAYSONS CORNER<br>SEE MD0004         | 0.00    |
| 02-014S MD408                | MD0004 AT WAYSONS CORNER - MD0002 SOLOMONS IS RD AT MD422   | 4.98    |
| 02-015R MD 46                | INTERCHANGE RAMPS AT MD170                                  | 1.75    |
| 02-016P US 50                | MD0002 RITCHIE HWY - CO0227 LOG INN RD                      | 4.42    |
| 02-016P US301                | MD0002 RITCHIE HWY AT REVELL - CO0227 LOG INN RD SEE US0050 | 0.00    |
| 02-017S MD450                | CO2826 AT CORP/LM OF ANNAPOLIS - MD0435 TAYLOR AVE          | 1.66    |
| 02-018S MD450                | US0050 W OF PAROLE - MD0002 SOLOMONS IS RD                  | 0.41    |

| SECTION | DESCRIPTION OF CONTROL SECTION                         | COMPARISON DATE |
|---------|--|-----------------|
| 01-011  | WOODS CRAIN HWY - S BAY TO CITY                        | 01-011          |
| 01-012  | WOODS AT GLEN BURNIE - WOODS CRAIN HWY                 | 01-012          |
| 01-013  | WOODS MOUNTAIN RD - WOODS AT GLEN BURNIE               | 01-013          |
| 01-014  | WOODS AT SEVEN PARK WOODS MOUNTAIN RD                  | 01-014          |
| 01-015  | WOODS AT REVEL INTERCHANGE - WOODS AT SEVEN            | 01-015          |
| 01-016  | BRIDGE OVER SEVEN RIVER - S END OF RR OVER SEVEN RIVER | 01-016          |
| 01-017  | BRIDGE OVER SEVEN RIVER - S END OF RR OVER SEVEN RIVER | 01-017          |
| 01-018  | WOODS AT COLLEGE AVE - HOWARD                          | 01-018          |
| 01-019  | WOODS SOLONS IS RD - WOODS WEST ST                     | 01-019          |
| 01-020  | WOODS NEAR STEWART'S CORNER - HOWARD                   | 01-020          |
| 01-021  | WOODS AT OTTAWA - HOWARD NEAR STEWART'S CORNER         | 01-021          |
| 01-022  | WOODS TO HOUSTON                                       | 01-022          |
| 01-023  | WOODS TO HOUSTON                                       | 01-023          |
| 01-024  | WOODS SOLONS IS RD - WOODS SOLONS IS RD                | 01-024          |
| 01-025  | WOODS TRACY'S LANDING                                  | 01-025          |
| 01-026  | WOODS AT WYSONG CORNER - WYSONG CORNER                 | 01-026          |
| 01-027  | WOODS AT WYSONG CORNER - WYSONG CORNER                 | 01-027          |
| 01-028  | WOODS AT WYSONG CORNER - WYSONG CORNER                 | 01-028          |
| 01-029  | WOODS AT WYSONG CORNER - WYSONG CORNER                 | 01-029          |
| 01-030  | WOODS AT WYSONG CORNER - WYSONG CORNER                 | 01-030          |
| 01-031  | WOODS AT WYSONG CORNER - WYSONG CORNER                 | 01-031          |
| 01-032  | WOODS AT WYSONG CORNER - WYSONG CORNER                 | 01-032          |
| 01-033  | WOODS AT WYSONG CORNER - WYSONG CORNER                 | 01-033          |
| 01-034  | WOODS AT WYSONG CORNER - WYSONG CORNER                 | 01-034          |
| 01-035  | WOODS AT WYSONG CORNER - WYSONG CORNER                 | 01-035          |
| 01-036  | WOODS AT WYSONG CORNER - WYSONG CORNER                 | 01-036          |
| 01-037  | WOODS AT WYSONG CORNER - WYSONG CORNER                 | 01-037          |
| 01-038  | WOODS AT WYSONG CORNER - WYSONG CORNER                 | 01-038          |
| 01-039  | WOODS AT WYSONG CORNER - WYSONG CORNER                 | 01-039          |
| 01-040  | WOODS AT WYSONG CORNER - WYSONG CORNER                 | 01-040          |
| 01-041  | WOODS AT WYSONG CORNER - WYSONG CORNER                 | 01-041          |

AS OF JUNE 1974

ANNE ARUNDEL COUNTY

PAGE 2

| CONTROL ROUTE<br>SECTION NUMBER | DESCRIPTION OF CONTROL SECTION                                    | MILEAGE |
|---------------------------------|---|---------|
| 02-018S MD450                   | MD0002 SOLOMONS IS RD - CO2826 AT CORP/LM OF<br>ANNAPOLIS         | 0.11    |
| 02-019P US 50                   | PG CO/L - MD0450 ANNAPOLIS RD                                     | 8.74    |
| 02-019P US301                   | PRINCE GEORGES CO/L - MD0450 ANNAPOLIS RD                         | 0.00    |
| 02-020S MD175                   | SEE US0050<br>MD0295 BALTO WASH PKWY - HOWARD CO/LN               | 1.42    |
| 02-021S MD 3BU                  | MD648 IN GLEN BURNIE - MD2  | 1.76    |
| 02-022S MD 3BU                  | CO1300 NEW CUT RD - MD648 IN GLEN BURNIE                          | 2.89    |
| 02-023P MD 3                    | MD175 NEAR MILLERSVILLE - MD178                                   | 1.60    |
| 02-024P MD 3                    | AA&PG COUNTY LINE - MD175 NEAR MILLERSVILLE                       | 5.72    |
| 02-024P MD450                   | PG/AA CO/L - MD0003   | 0.00    |
| 02-025S MD794                   | SEE MD0003<br>MD0004 - MD0004 NBL N OF MD0259                     | 0.66    |
| 02-026P MD295                   | MD0695 AT I 695 - AA/BALTO CO/L                                   | 0.88    |
| 02-027R IS695                   | INT RAMPS AT MD 295   | 2.30    |
| 02-028P MD295                   | N OF CO0008 N INTERSON RD - MD0695 AT I 695                       | 1.98    |
| 02-029P MD 46                   | BEG SHA MAINT AT FRIENDSHIP AIRPORT - BALTO/WASH<br>EXP           | 2.08    |
| 02-030P MD295                   | MD0176 DORSEY RD - N OF CO0008 N INTERSON RD                      | 3.33    |
| 02-031R MD295                   | INT RAMPS AT MD 176   | 0.96    |
| 02-032P MD295                   | BEG ST MAINT S OF MD 175 - MD0176 DORSEY RD                       | 2.79    |
| 02-033R MD295                   | INT RAMPS AT MD 175   | 1.81    |
| 02-034R MD695                   | SPURS TO MD711 NEAR BELTWAY                                       | 0.22    |
| 02-034P MD695                   | MD0002 RITCHIE HWY - MD0003 GLEN BURNIE BY-PASS                   | 0.96    |
| 02-035P MD695                   | MD0003 GLEN BURNIE BY-PASS - MD0295 AT I 695                      | 1.94    |
| 02-036I IS695                   | MD0695 AT MD0295 - AA/BALTO CO/L                                  | 0.87    |
| 02-037S MD450                   | MD0003 - US0050 W OF PAROLE                                       | 9.42    |
| 02-039S MD168                   | CO0017 HAMMONDS FERRY RD - MD0648E CO0117<br>SHENANDOAH AVE AHEAD | 1.28    |

| MILEAGE | DESCRIPTION OF CONTROL SECTION       | CONTROL POINT |
|---------|--------------------------------------|---------------|
| 0.11    | WOODS APPROX 12.50 - CROSS AT CORNER | 02-0102 WOODS |
| 0.74    | WOODS APPROX 12.50 - CROSS           | 02-0103 WOODS |
| 0.98    | WOODS APPROX 12.50 - CROSS           | 02-0104 WOODS |
| 1.42    | WOODS APPROX 12.50 - CROSS           | 02-0105 WOODS |
| 1.70    | WOODS APPROX 12.50 - CROSS           | 02-0106 WOODS |
| 2.88    | WOODS APPROX 12.50 - CROSS           | 02-0107 WOODS |
| 3.60    | WOODS APPROX 12.50 - CROSS           | 02-0108 WOODS |
| 5.73    | WOODS APPROX 12.50 - CROSS           | 02-0109 WOODS |
| 6.00    | WOODS APPROX 12.50 - CROSS           | 02-0110 WOODS |
| 6.00    | WOODS APPROX 12.50 - CROSS           | 02-0111 WOODS |
| 6.58    | WOODS APPROX 12.50 - CROSS           | 02-0112 WOODS |
| 7.70    | WOODS APPROX 12.50 - CROSS           | 02-0113 WOODS |
| 1.08    | WOODS APPROX 12.50 - CROSS           | 02-0114 WOODS |
| 2.08    | WOODS APPROX 12.50 - CROSS           | 02-0115 WOODS |
| 3.73    | WOODS APPROX 12.50 - CROSS           | 02-0116 WOODS |
| 6.90    | WOODS APPROX 12.50 - CROSS           | 02-0117 WOODS |
| 7.73    | WOODS APPROX 12.50 - CROSS           | 02-0118 WOODS |
| 1.02    | WOODS APPROX 12.50 - CROSS           | 02-0119 WOODS |
| 0.55    | WOODS APPROX 12.50 - CROSS           | 02-0120 WOODS |
| 0.98    | WOODS APPROX 12.50 - CROSS           | 02-0121 WOODS |
| 1.74    | WOODS APPROX 12.50 - CROSS           | 02-0122 WOODS |
| 0.87    | WOODS APPROX 12.50 - CROSS           | 02-0123 WOODS |
| 0.42    | WOODS APPROX 12.50 - CROSS           | 02-0124 WOODS |
| 1.58    | WOODS APPROX 12.50 - CROSS           | 02-0125 WOODS |

| CONTROL ROUTE SECTION NUMBER | DESCRIPTION OF CONTROL SECTION                                  | MILEAGE |
|------------------------------|---|---------|
| 02-040S MD169                | CD0044 WOODLAND RD - CD0017 HAMMONDS FERRY RD<br>SEE CD0037     | 0.00    |
| 02-040S MD169                | CD0017 HAMMONDS FERRY RD - MD0648E OLD ANNAPOLIS RD             | 0.97    |
| 02-041S MD170                | MD0648E AT LINTHICUM - MD0002 AT BALTO CITY/LINE                | 2.31    |
| 02-042S MD170                | MD0046 METROPOLITAN BLVD - MD0648E AT LINTHICUM                 | 3.15    |
| 02-043R MD170                | MD176 TO MD170  | 0.33    |
| 02-043S MD170                | MD0176 DORSEY RD - MD0046 METROPOLITAN BLVD                     | 2.32    |
| 02-044S MD652                | MD0170 CAMP MEADE RD - MD0176 DORSEY RD                         | 0.96    |
| 02-045S MD170                | MD0677 ODENTON RD - MD0554 CLARK STATION RD                     | 3.77    |
| 02-046S MD171                | MD0002 RITCHIE HWY IN BROOKLYN - BALTO CITY/L E OF CD338 6TH ST | 0.93    |
| 02-047S MD172                | AA CD/BALTO CI/L E OF MD0173 - RD END AT GATE E OF B&O RR       | 0.06    |
| 02-048S MD173                | MD0607 HOG NECK RD - BALTO CITY/L W OF MD173                    | 5.92    |
| 02-049S MD173                | BEG MAINT AT FT SMALLWOOD - MD0607 HOG NECK RD                  | 3.03    |
| 02-050S MD174                | CD1175 CLARK STATION RD - BEG MAINT W OF CD 906<br>SEE CD0907   | 0.00    |
| 02-050R MD174                | - SPUR TO MD3 BUS <i>MD 174 A</i>                               | 0.17    |
| 02-050S MD174                | BEG MAINT W OF CD 906 - CD0606 THELMA AVE AT MD 174 SPUR        | 1.02    |
| 02-051S MD175                | MD0170 TELEGRAPH RD - MD0295 BALTO WASH PKWY                    | 5.18    |
| 02-052S MD175                | MD0003 NBL CD0079 BACK - MD0170 TELEGRAPH RD                    | 3.29    |
| 02-053S MD176                | AA/HD CD/L - MD0295 B&W EXPWY                                   | 1.07    |
| 02-054S MD176                | MD0295 B&W EXPWY - MD0652 AT TWIN OAKS                          | 2.94    |
| 02-055S MD176                | MD0652 AT TWIN OAKS - MD0648E AT FERNDALE                       | 2.95    |
| 02-056S MD177                | MD0002 GOV RITCHIE HWY - MD0607 HOG NECK RD                     | 4.27    |
| 02-056R MD177                | SPUR AT MD 2  | 0.05    |
| 02-057R MD177                | SPUR AT MD 607  | 0.11    |
| 02-057S MD177                | MD0607 HOG NECK RD - END SHA MAINT AT GIBSON ISLAND             | 6.74    |

| SECTION NUMBER | DESCRIPTION OF LOT OR SECTION | ACRES |
|----------------|-------------------------------|-------|
| 02-0001        | WOODS HILL                    | 0.75  |
| 02-0002        | WOODS HILL                    | 0.75  |
| 02-0003        | WOODS HILL                    | 0.75  |
| 02-0004        | WOODS HILL                    | 0.75  |
| 02-0005        | WOODS HILL                    | 0.75  |
| 02-0006        | WOODS HILL                    | 0.75  |
| 02-0007        | WOODS HILL                    | 0.75  |
| 02-0008        | WOODS HILL                    | 0.75  |
| 02-0009        | WOODS HILL                    | 0.75  |
| 02-0010        | WOODS HILL                    | 0.75  |
| 02-0011        | WOODS HILL                    | 0.75  |
| 02-0012        | WOODS HILL                    | 0.75  |
| 02-0013        | WOODS HILL                    | 0.75  |
| 02-0014        | WOODS HILL                    | 0.75  |
| 02-0015        | WOODS HILL                    | 0.75  |
| 02-0016        | WOODS HILL                    | 0.75  |
| 02-0017        | WOODS HILL                    | 0.75  |
| 02-0018        | WOODS HILL                    | 0.75  |
| 02-0019        | WOODS HILL                    | 0.75  |
| 02-0020        | WOODS HILL                    | 0.75  |
| 02-0021        | WOODS HILL                    | 0.75  |
| 02-0022        | WOODS HILL                    | 0.75  |
| 02-0023        | WOODS HILL                    | 0.75  |
| 02-0024        | WOODS HILL                    | 0.75  |
| 02-0025        | WOODS HILL                    | 0.75  |
| 02-0026        | WOODS HILL                    | 0.75  |
| 02-0027        | WOODS HILL                    | 0.75  |
| 02-0028        | WOODS HILL                    | 0.75  |
| 02-0029        | WOODS HILL                    | 0.75  |
| 02-0030        | WOODS HILL                    | 0.75  |
| 02-0031        | WOODS HILL                    | 0.75  |
| 02-0032        | WOODS HILL                    | 0.75  |
| 02-0033        | WOODS HILL                    | 0.75  |
| 02-0034        | WOODS HILL                    | 0.75  |
| 02-0035        | WOODS HILL                    | 0.75  |
| 02-0036        | WOODS HILL                    | 0.75  |
| 02-0037        | WOODS HILL                    | 0.75  |
| 02-0038        | WOODS HILL                    | 0.75  |
| 02-0039        | WOODS HILL                    | 0.75  |
| 02-0040        | WOODS HILL                    | 0.75  |
| 02-0041        | WOODS HILL                    | 0.75  |
| 02-0042        | WOODS HILL                    | 0.75  |
| 02-0043        | WOODS HILL                    | 0.75  |
| 02-0044        | WOODS HILL                    | 0.75  |
| 02-0045        | WOODS HILL                    | 0.75  |
| 02-0046        | WOODS HILL                    | 0.75  |
| 02-0047        | WOODS HILL                    | 0.75  |
| 02-0048        | WOODS HILL                    | 0.75  |
| 02-0049        | WOODS HILL                    | 0.75  |
| 02-0050        | WOODS HILL                    | 0.75  |
| 02-0051        | WOODS HILL                    | 0.75  |
| 02-0052        | WOODS HILL                    | 0.75  |
| 02-0053        | WOODS HILL                    | 0.75  |
| 02-0054        | WOODS HILL                    | 0.75  |
| 02-0055        | WOODS HILL                    | 0.75  |
| 02-0056        | WOODS HILL                    | 0.75  |
| 02-0057        | WOODS HILL                    | 0.75  |
| 02-0058        | WOODS HILL                    | 0.75  |
| 02-0059        | WOODS HILL                    | 0.75  |
| 02-0060        | WOODS HILL                    | 0.75  |
| 02-0061        | WOODS HILL                    | 0.75  |
| 02-0062        | WOODS HILL                    | 0.75  |
| 02-0063        | WOODS HILL                    | 0.75  |
| 02-0064        | WOODS HILL                    | 0.75  |
| 02-0065        | WOODS HILL                    | 0.75  |
| 02-0066        | WOODS HILL                    | 0.75  |
| 02-0067        | WOODS HILL                    | 0.75  |
| 02-0068        | WOODS HILL                    | 0.75  |
| 02-0069        | WOODS HILL                    | 0.75  |
| 02-0070        | WOODS HILL                    | 0.75  |
| 02-0071        | WOODS HILL                    | 0.75  |
| 02-0072        | WOODS HILL                    | 0.75  |
| 02-0073        | WOODS HILL                    | 0.75  |
| 02-0074        | WOODS HILL                    | 0.75  |
| 02-0075        | WOODS HILL                    | 0.75  |
| 02-0076        | WOODS HILL                    | 0.75  |
| 02-0077        | WOODS HILL                    | 0.75  |
| 02-0078        | WOODS HILL                    | 0.75  |
| 02-0079        | WOODS HILL                    | 0.75  |
| 02-0080        | WOODS HILL                    | 0.75  |
| 02-0081        | WOODS HILL                    | 0.75  |
| 02-0082        | WOODS HILL                    | 0.75  |
| 02-0083        | WOODS HILL                    | 0.75  |
| 02-0084        | WOODS HILL                    | 0.75  |
| 02-0085        | WOODS HILL                    | 0.75  |
| 02-0086        | WOODS HILL                    | 0.75  |
| 02-0087        | WOODS HILL                    | 0.75  |
| 02-0088        | WOODS HILL                    | 0.75  |
| 02-0089        | WOODS HILL                    | 0.75  |
| 02-0090        | WOODS HILL                    | 0.75  |
| 02-0091        | WOODS HILL                    | 0.75  |
| 02-0092        | WOODS HILL                    | 0.75  |
| 02-0093        | WOODS HILL                    | 0.75  |
| 02-0094        | WOODS HILL                    | 0.75  |
| 02-0095        | WOODS HILL                    | 0.75  |
| 02-0096        | WOODS HILL                    | 0.75  |
| 02-0097        | WOODS HILL                    | 0.75  |
| 02-0098        | WOODS HILL                    | 0.75  |
| 02-0099        | WOODS HILL                    | 0.75  |
| 02-0100        | WOODS HILL                    | 0.75  |



| CONTROL ROUTE SECTION NUMBER | DESCRIPTION OF CONTROL SECTION                                  | MILEAGE |
|------------------------------|---|---------|
| 02-058S MD178A               | MD178 - MD3 /NB LA/ AT DORRS CORNER                             | 0.25    |
| 02-058S MD798                | CO2753 SHERWOOD FOREST RD CO2752 BACK - MD0178                  | 0.34    |
| 02-059S MD179                | GENERALS HWY<br>MD0648A OLD ANNAPOLIS BLVD - US0050 CO2488 CAPE | 2.77    |
| 02-060S MD181                | ST CLAIR RD<br>MD0665 FOREST DR - BEG SHA MAINT NE OF MD0788B   | 0.00    |
| 02-060S MD181                | SEE CO2885<br>BEG SHA MAINT NE OF MD0788B - MU0600 CHESAPEAKE   | 0.87    |
| 02-060S MD181                | AVE<br>MU2830 SEVERN AVE - N END SPA CR BRIDGE                  | 0.25    |
| 02-061S MD214                | PG/AA CO/L - MD0002 SOLOMONS IS RD                              | 6.08    |
| 02-061S MD214A               | MD0214 AT STEUARTS CORNER - MD0002 SOLOMONS IS                  | 0.64    |
| 02-061S MD214B               | RD<br>MD0214 AT STEUARTS CORNER - MD0253 MAYO RD                | 0.11    |
| 02-062S MD214                | MD0002 SOLOMONS IS RD - CO3289 MAYO AVE                         | 5.02    |
| 02-062S MD214                | CO3289 MAYO AVE - CO3299 BEVERLEY AVE                           | 0.43    |
| 02-062S MD214                | CO3299 BEVERLEY AVE - CO3300 OAKFORD AVE                        | 0.13    |
| 02-063S MD216A               | RD END W OF CO0995 - RD END E OF CO0997 W OF B&W                | 1.07    |
| 02-063S MD216B               | ROAD END E OF BALTO WASH EXPWY - MD198                          | 0.65    |
| 02-063S MD216C               | MD198 W OF LITTLE PATUXENT RIVER - MD198                        | 0.30    |
| 02-064S MD253                | MD0214 CENTRAL AVE - MD0002 SOLOMONS IS RD                      | 1.63    |
| 02-065S MD255                | MD0002 SOLOMONS IS RD N OF MT ZION - MD0468                     | 3.15    |
| 02-065S MD255                | MUDDY CREEK RD<br>MD0468 MUDDY CREEK RD - CO3329 WOODFIELD RD   | 0.73    |
| 02-065S MD255                | CO3329 WOODFIELD RD - CO3332 AHEAD                              | 0.33    |
| 02-066S MD256                | MD0778F - BRIDGE OVER TRACEYS CREEK                             | 1.79    |
| 02-066S MD256                | BRIDGE OVER TRACEYS CREEK - CO3521 BACK                         | 0.00    |
| 02-066S MD256                | SEE CO3521<br>CO3521 BACK - BRIDGE OVER ROCKHOLD CREEK          | 0.38    |
| 02-066S MD256                | BRIDGE OVER ROCKHOLD CREEK - CO3522 BACK                        | 0.00    |
| 02-066S MD256                | SEE CO3522<br>CO3522 BACK - CO3477 MASONS BEACH RD              | 0.31    |

| MILEAGE | DESCRIPTION OF CENTRAL SECTION                                       | SECTION NUMBER |
|---------|--|----------------|
| 0.53    | WATER - HAS THE LAY AT BARRS CORNER                                  | 02-0002        |
| 0.54    | QUESTS SHERWOOD FOREST RD CORNER BACK - MOUNTAIN                     | 02-0003        |
| 0.57    | EMERSONS HWY<br>MOUNTAIN DOW ANNAPOLES BLVD - CROSSED                | 02-0004        |
| 0.60    | AT CLARK RD<br>MOUNTAIN FOREST DR - REG SHIP MAINTENANCE DR MOUNTAIN | 02-0005        |
| 0.67    | SEE CROSS<br>REG SHIP MAINT DR OF MOUNTAIN - MOUNTAIN CHESAPEAKE     | 02-0006        |
| 0.68    | AVE  | 02-0007        |
| 0.69    | MOUNTAIN SEVERN AVE - W END GRA OF BRIDGE                            | 02-0008        |
| 0.70    | WATER CRYL - MOUNTAIN - MOUNTAIN 12 RD                               | 02-0009        |
| 0.71    | MOUNTAIN AT STEWARTS CORNER - MOUNTAIN 12 RD                         | 02-0010        |
| 0.72    | MOUNTAIN AT STEWARTS CORNER - MOUNTAIN 12 RD                         | 02-0011        |
| 0.73    | MOUNTAIN 12 RD - CROSSED MOUNTAIN AVE                                | 02-0012        |
| 0.74    | MOUNTAIN 12 RD - CROSSED BEVERLY AVE                                 | 02-0013        |
| 0.75    | MOUNTAIN 12 RD - CROSSED MOUNTAIN AVE                                | 02-0014        |
| 0.76    | TO END OF CROSS - TO END S OF CLAYTON N OF 224                       | 02-0015        |
| 0.77    | TO END S OF BALTO WASH EXHWY - MOUNTAIN                              | 02-0016        |
| 0.78    | MOUNTAIN N OF LITTLE PATUXENT RIVER - MOUNTAIN                       | 02-0017        |
| 0.79    | MOUNTAIN CENTRAL AVE - MOUNTAIN 12 RD                                | 02-0018        |
| 0.80    | MOUNTAIN 12 RD N OF MT 211N - MOUNTAIN                               | 02-0019        |
| 0.81    | MOUNTAIN 12 RD - CROSSED MOUNTAIN CREEK RD                           | 02-0020        |
| 0.82    | MOUNTAIN 12 RD - CROSSED MOUNTAIN CREEK RD                           | 02-0021        |
| 0.83    | MOUNTAIN 12 RD - CROSSED MOUNTAIN                                    | 02-0022        |
| 0.84    | MOUNTAIN - BRIDGE OVER TRACEYS CREEK                                 | 02-0023        |
| 0.85    | BRIDGE OVER TRACEYS CREEK - CROSSED BACK                             | 02-0024        |
| 0.86    | SEE CROSS<br>CROSS BACK - BRIDGE OVER ROCKHOLD CREEK                 | 02-0025        |
| 0.87    | BRIDGE OVER ROCKHOLD CREEK - CROSSED BACK                            | 02-0026        |
| 0.88    | SEE CROSS<br>CROSS BACK - CROSS AT MOUNTAIN BEACH RD                 | 02-0027        |

| CONTROL ROUTE SECTION NUMBER | DESCRIPTION OF CONTROL SECTION                          | MILEAGE |
|------------------------------|---|---------|
| 02-066S MD256                | CO3477 MASONS BEACH RD - MD0468 SHADYSIDE RD            | 2.71    |
| 02-067R MD796                | MD0794 TO RD END W OF MD 258                            | 0.19    |
| 02-067S MD796A               | MD0258 AT CO3536 MC KENDREE RD - MD0258                 | 0.29    |
| 02-068S MD259                | MD0794 AT BRISTOL - MD0408 MT ZION MARLBORO RD          | 2.68    |
| 02-069S MD270                | MD0648E NEAR MARLEY - MD0003BU CRAIN HWY                | 2.12    |
| 02-070S MD648E               | MD0003 BU CRAIN HWY - CO0080 WANDA RD                   | 3.33    |
| 02-070S MD648E               | CO0080 WANDA RD - AA/BALTO CO/L                         | 1.24    |
| 02-072S MD387                | CO2869 FERRY POINT RD - CORP/LM OF ANNAPOLIS            | 0.57    |
| 02-073S MD422                | CO3549 SANDS RD - BEG MAINT E OF CO3552                 | 0.00    |
| 02-073S MD422                | BEG MAINT E OF CO3552 - MD0002 SOLOMONS IS RD AT        | 3.06    |
| 02-074S MD423                | MD0408<br>MD0002 SOLOMONS IS RD - CO3512 FAIRHAVEN RD   | 2.80    |
| 02-075S MD793                | AHEAD<br>MD0424 - RD END E OF CO2712                    | 0.41    |
| 02-076S MD424                | MD0450 - CO2633 CONWAY RD AVE AD                        | 2.80    |
| 02-077S MD435                | BEG MAINT S OF ROSEDALE ST - MD0436 ANNAPOLIS ST        | 0.67    |
| 02-078S MD436                | MD0450 WEST ST - MU0120 ANNAPOLIS ST                    | 0.38    |
| 02-078S MD436                | MU0120 ANNAPOLIS ST - MU2090 MELVIN AVE                 | 0.07    |
| 02-078S MD436                | MU2090 MELVIN AVE - CO2776 RIDGELY AVE AHEAD            | 0.94    |
| 02-079S MD437                | TO MD436/MELVIN AVE/                                    | 0.20    |
| 02-080S MD438                | MD0436 ANNAPOLIS ST - MU3340 WARDOUR DR AHEAD           | 0.37    |
| 02-082S MD790A               | RD END S OF SPUR TO MD 468 - MD0468 MUDDY CREEK         | 0.33    |
| 02-082R MD790A               | RD<br>MD0468 TO MD0790A CONNECTION <i>MD 468 A SPUR</i> | 0.04    |
| 02-082S MD790B               | RD END S OF SPUR TO MD 468 - MD0468 MUDDY CREEK         | 0.27    |
| 02-082R MD790B               | RD<br>MD0468 TO MD0790B CONNECTION <i>MD 468 B SPUR</i> | 0.03    |
| 02-082S MD790C               | MD0468 MUDDY CREEK RD - RD END N OF CO3321 WASS         | 0.40    |
|                              | RD  |         |

| SECTION NUMBER | DESCRIPTION OF CONTROL SECTION                  | MILEAGE |
|----------------|---|---------|
| 02-0728        | WOODY CREEK RD - RD END N OF CROSS              | 0.40    |
| 02-0729        | ROAD TO HOCKEY CONNECTION                       | 0.03    |
| 02-0730        | RD END S OF SPUR TO MD 406 - HOOKER WOODY CREEK | 0.14    |
| 02-0731        | ROAD TO HOCKEY CONNECTION                       | 0.14    |
| 02-0732        | RD END S OF SPUR TO MD 406 - HOOKER WOODY CREEK | 0.13    |
| 02-0733        | ROAD TO HOCKEY CONNECTION                       | 0.13    |
| 02-0734        | RD END S OF SPUR TO MD 406 - HOOKER WOODY CREEK | 0.13    |
| 02-0735        | RD END S OF SPUR TO MD 406 - HOOKER WOODY CREEK | 0.13    |
| 02-0736        | RD END S OF SPUR TO MD 406 - HOOKER WOODY CREEK | 0.13    |
| 02-0737        | RD END S OF SPUR TO MD 406 - HOOKER WOODY CREEK | 0.13    |
| 02-0738        | RD END S OF SPUR TO MD 406 - HOOKER WOODY CREEK | 0.13    |
| 02-0739        | RD END S OF SPUR TO MD 406 - HOOKER WOODY CREEK | 0.13    |
| 02-0740        | RD END S OF SPUR TO MD 406 - HOOKER WOODY CREEK | 0.13    |
| 02-0741        | RD END S OF SPUR TO MD 406 - HOOKER WOODY CREEK | 0.13    |
| 02-0742        | RD END S OF SPUR TO MD 406 - HOOKER WOODY CREEK | 0.13    |
| 02-0743        | RD END S OF SPUR TO MD 406 - HOOKER WOODY CREEK | 0.13    |
| 02-0744        | RD END S OF SPUR TO MD 406 - HOOKER WOODY CREEK | 0.13    |
| 02-0745        | RD END S OF SPUR TO MD 406 - HOOKER WOODY CREEK | 0.13    |
| 02-0746        | RD END S OF SPUR TO MD 406 - HOOKER WOODY CREEK | 0.13    |
| 02-0747        | RD END S OF SPUR TO MD 406 - HOOKER WOODY CREEK | 0.13    |
| 02-0748        | RD END S OF SPUR TO MD 406 - HOOKER WOODY CREEK | 0.13    |
| 02-0749        | RD END S OF SPUR TO MD 406 - HOOKER WOODY CREEK | 0.13    |
| 02-0750        | RD END S OF SPUR TO MD 406 - HOOKER WOODY CREEK | 0.13    |
| 02-0751        | RD END S OF SPUR TO MD 406 - HOOKER WOODY CREEK | 0.13    |
| 02-0752        | RD END S OF SPUR TO MD 406 - HOOKER WOODY CREEK | 0.13    |
| 02-0753        | RD END S OF SPUR TO MD 406 - HOOKER WOODY CREEK | 0.13    |
| 02-0754        | RD END S OF SPUR TO MD 406 - HOOKER WOODY CREEK | 0.13    |
| 02-0755        | RD END S OF SPUR TO MD 406 - HOOKER WOODY CREEK | 0.13    |
| 02-0756        | RD END S OF SPUR TO MD 406 - HOOKER WOODY CREEK | 0.13    |
| 02-0757        | RD END S OF SPUR TO MD 406 - HOOKER WOODY CREEK | 0.13    |
| 02-0758        | RD END S OF SPUR TO MD 406 - HOOKER WOODY CREEK | 0.13    |
| 02-0759        | RD END S OF SPUR TO MD 406 - HOOKER WOODY CREEK | 0.13    |
| 02-0760        | RD END S OF SPUR TO MD 406 - HOOKER WOODY CREEK | 0.13    |
| 02-0761        | RD END S OF SPUR TO MD 406 - HOOKER WOODY CREEK | 0.13    |
| 02-0762        | RD END S OF SPUR TO MD 406 - HOOKER WOODY CREEK | 0.13    |
| 02-0763        | RD END S OF SPUR TO MD 406 - HOOKER WOODY CREEK | 0.13    |
| 02-0764        | RD END S OF SPUR TO MD 406 - HOOKER WOODY CREEK | 0.13    |
| 02-0765        | RD END S OF SPUR TO MD 406 - HOOKER WOODY CREEK | 0.13    |
| 02-0766        | RD END S OF SPUR TO MD 406 - HOOKER WOODY CREEK | 0.13    |
| 02-0767        | RD END S OF SPUR TO MD 406 - HOOKER WOODY CREEK | 0.13    |
| 02-0768        | RD END S OF SPUR TO MD 406 - HOOKER WOODY CREEK | 0.13    |
| 02-0769        | RD END S OF SPUR TO MD 406 - HOOKER WOODY CREEK | 0.13    |
| 02-0770        | RD END S OF SPUR TO MD 406 - HOOKER WOODY CREEK | 0.13    |
| 02-0771        | RD END S OF SPUR TO MD 406 - HOOKER WOODY CREEK | 0.13    |
| 02-0772        | RD END S OF SPUR TO MD 406 - HOOKER WOODY CREEK | 0.13    |
| 02-0773        | RD END S OF SPUR TO MD 406 - HOOKER WOODY CREEK | 0.13    |
| 02-0774        | RD END S OF SPUR TO MD 406 - HOOKER WOODY CREEK | 0.13    |
| 02-0775        | RD END S OF SPUR TO MD 406 - HOOKER WOODY CREEK | 0.13    |
| 02-0776        | RD END S OF SPUR TO MD 406 - HOOKER WOODY CREEK | 0.13    |
| 02-0777        | RD END S OF SPUR TO MD 406 - HOOKER WOODY CREEK | 0.13    |
| 02-0778        | RD END S OF SPUR TO MD 406 - HOOKER WOODY CREEK | 0.13    |
| 02-0779        | RD END S OF SPUR TO MD 406 - HOOKER WOODY CREEK | 0.13    |
| 02-0780        | RD END S OF SPUR TO MD 406 - HOOKER WOODY CREEK | 0.13    |

| CONTROL ROUTE SECTION NUMBER | DESCRIPTION OF CONTROL SECTION                                  | MILEAGE |
|------------------------------|---|---------|
| 02-083S MD554                | CO1013 JACOBS RD AT REECE RD - MD0170 TELEGRAPH RD              | 2.49    |
| 02-084S MD198                | PG AND AA CO LINE - END ST MAINT AT FT MEADE                    | 3.80    |
| 02-085S MD607                | MD0989 AT CO2041 MAGOTHY BRIDGE RD - MD0173 FT SMALLWOOD RD     | 1.54    |
| 02-086S MD261                | CAL/AA CO/L - CO3527 LAKE SHORE DR                              | 1.63    |
| 02-086S MD261                | CO3527 LAKE SHORE DR - CO3518 FRIENDSHIP RD AHEAD               | 3.84    |
| 02-087S MD648E               | MD0177 MOUNTAIN RD AT CO1513 - MD0002 GOV RITCHIE HWY           | 3.07    |
| 02-087S MD648E               | MD0002 GOV RITCHIE HWY - MD0003 BU CRAIN HWY                    | 0.22    |
| 02-088S MD648D               | MD0002 GOV RITCHIE HWY - MD0915 OLD ANNAPOLIS RD                | 2.73    |
| 02-088S MD915                | MD0648D WATERFORD RD - RD END S OF EBL OF MD0100                | 0.48    |
| 02-088S MD915A               | RD END N OF WBL OF MD0100 - MD0177 MOUNTAIN RD                  | 0.94    |
| 02-089S MD648D               | MD0002 GOV RITCHIE HWY SBL - CO2333 CYPRESS CREEK RD            | 3.45    |
| 02-089S MD648D               | CO2333 CYPRESS CREEK RD - MD0002 GOV RITCHIE HWY                | 0.75    |
| 02-090S MD648C               | MD0002 GOV RITCHIE HWY NB LANE - MD0002 GOV RITCHIE HWY NB LANE | 0.55    |
| 02-091S MD648B               | MD0002 GOV RITCHIE HWY SB LANE - MD0002 GOV RITCHIE HWY SB LANE | 0.31    |
| 02-092S MD648A               | MD0450 WEST ST - MD0179 AT CO2548                               | 0.88    |
| 02-092S MD648A               | MD0179 AT CO2548 - MD0002 GOV RITCHIE HWY NBL                   | 1.87    |
| 02-093S MD788A               | MD0387 SPA RD - MD0665 FOREST DR                                | 0.20    |
| 02-093S MD788B               | MD0665 FOREST DR - MD0181 BAY RIDGE AVE                         | 0.46    |
| 02-094S MD672                | MD0648A BALTO-ANNAPOLIS BLVD - GV0013 KINARD RD                 | 0.14    |
| 02-094S MD672                | GV0013 KINARD RD - GV0020 AHEAD AT NAVAL EXP STATION            | 0.07    |
| 02-095S MD677                | RD END AT RR STAT IN ODENTON - MD0175 AT CO1097 HIGGINS DR      | 1.28    |
| 02-096S MD679B               | MD2 - CO0905 N GLEN BURNIE                                      | 0.14    |
| 02-097S MD686                | MD0002 GOV RITCHIE HWY - CO0411 EDISON ST                       | 0.02    |
| 02-097S MD686                | CO0411 EDISON ST - DP0089 ALLEY AT BALTO/CI/L                   | 0.12    |

| SECTION NUMBER | DESCRIPTION OF CONTROL SECTION | ACRES |
|----------------|--------------------------------|-------|
| 02-0825        | 02-0825 10000                  | 0.12  |
| 02-0826        | 02-0826 10000                  | 0.02  |
| 02-0827        | 02-0827 10000                  | 0.14  |
| 02-0828        | 02-0828 10000                  | 0.07  |
| 02-0829        | 02-0829 10000                  | 0.14  |
| 02-0830        | 02-0830 10000                  | 0.07  |
| 02-0831        | 02-0831 10000                  | 0.14  |
| 02-0832        | 02-0832 10000                  | 0.07  |
| 02-0833        | 02-0833 10000                  | 0.14  |
| 02-0834        | 02-0834 10000                  | 0.07  |
| 02-0835        | 02-0835 10000                  | 0.14  |
| 02-0836        | 02-0836 10000                  | 0.07  |
| 02-0837        | 02-0837 10000                  | 0.14  |
| 02-0838        | 02-0838 10000                  | 0.07  |
| 02-0839        | 02-0839 10000                  | 0.14  |
| 02-0840        | 02-0840 10000                  | 0.07  |
| 02-0841        | 02-0841 10000                  | 0.14  |
| 02-0842        | 02-0842 10000                  | 0.07  |
| 02-0843        | 02-0843 10000                  | 0.14  |
| 02-0844        | 02-0844 10000                  | 0.07  |
| 02-0845        | 02-0845 10000                  | 0.14  |
| 02-0846        | 02-0846 10000                  | 0.07  |
| 02-0847        | 02-0847 10000                  | 0.14  |
| 02-0848        | 02-0848 10000                  | 0.07  |
| 02-0849        | 02-0849 10000                  | 0.14  |
| 02-0850        | 02-0850 10000                  | 0.07  |
| 02-0851        | 02-0851 10000                  | 0.14  |
| 02-0852        | 02-0852 10000                  | 0.07  |
| 02-0853        | 02-0853 10000                  | 0.14  |
| 02-0854        | 02-0854 10000                  | 0.07  |
| 02-0855        | 02-0855 10000                  | 0.14  |
| 02-0856        | 02-0856 10000                  | 0.07  |
| 02-0857        | 02-0857 10000                  | 0.14  |
| 02-0858        | 02-0858 10000                  | 0.07  |
| 02-0859        | 02-0859 10000                  | 0.14  |
| 02-0860        | 02-0860 10000                  | 0.07  |
| 02-0861        | 02-0861 10000                  | 0.14  |
| 02-0862        | 02-0862 10000                  | 0.07  |
| 02-0863        | 02-0863 10000                  | 0.14  |
| 02-0864        | 02-0864 10000                  | 0.07  |
| 02-0865        | 02-0865 10000                  | 0.14  |
| 02-0866        | 02-0866 10000                  | 0.07  |
| 02-0867        | 02-0867 10000                  | 0.14  |
| 02-0868        | 02-0868 10000                  | 0.07  |
| 02-0869        | 02-0869 10000                  | 0.14  |
| 02-0870        | 02-0870 10000                  | 0.07  |
| 02-0871        | 02-0871 10000                  | 0.14  |
| 02-0872        | 02-0872 10000                  | 0.07  |
| 02-0873        | 02-0873 10000                  | 0.14  |
| 02-0874        | 02-0874 10000                  | 0.07  |
| 02-0875        | 02-0875 10000                  | 0.14  |
| 02-0876        | 02-0876 10000                  | 0.07  |
| 02-0877        | 02-0877 10000                  | 0.14  |
| 02-0878        | 02-0878 10000                  | 0.07  |
| 02-0879        | 02-0879 10000                  | 0.14  |
| 02-0880        | 02-0880 10000                  | 0.07  |
| 02-0881        | 02-0881 10000                  | 0.14  |
| 02-0882        | 02-0882 10000                  | 0.07  |
| 02-0883        | 02-0883 10000                  | 0.14  |
| 02-0884        | 02-0884 10000                  | 0.07  |
| 02-0885        | 02-0885 10000                  | 0.14  |
| 02-0886        | 02-0886 10000                  | 0.07  |
| 02-0887        | 02-0887 10000                  | 0.14  |
| 02-0888        | 02-0888 10000                  | 0.07  |
| 02-0889        | 02-0889 10000                  | 0.14  |
| 02-0890        | 02-0890 10000                  | 0.07  |
| 02-0891        | 02-0891 10000                  | 0.14  |
| 02-0892        | 02-0892 10000                  | 0.07  |
| 02-0893        | 02-0893 10000                  | 0.14  |
| 02-0894        | 02-0894 10000                  | 0.07  |
| 02-0895        | 02-0895 10000                  | 0.14  |
| 02-0896        | 02-0896 10000                  | 0.07  |
| 02-0897        | 02-0897 10000                  | 0.14  |
| 02-0898        | 02-0898 10000                  | 0.07  |
| 02-0899        | 02-0899 10000                  | 0.14  |
| 02-0900        | 02-0900 10000                  | 0.07  |

| CONTROL ROUTE SECTION NUMBER | DESCRIPTION OF CONTROL SECTION                   | MILEAGE |
|------------------------------|--|---------|
| 02-098S MD648D               | MD0915 OLD ANNAPOLIS RD - MD0177 MOUNTAIN RD     | 1.09    |
|                              | CD1546 AHEAD                                     |         |
| 02-099S MD711                | MD0002 RITCHIE HWY - CD0315 ARUNDEL CORP RD      | 0.51    |
| 02-100S MD713                | GV0713 BACK N OF CLARK RD - MD0175 ODENTON RD    | 0.48    |
| 02-100S MD713                | MD0175 ODENTON RD - MD0176 DORSEY RD CD582       | 2.48    |
|                              | AHEAD  |         |
| 02-101S MD483A               | RD END AT PENN CENTRAL RR - MD554 @ SEVERN       | 0.21    |
| 02-101S MD483B               | MD0554 FT MEADE RD - ROAD END WEST SIDE PENNA RR | 0.28    |
| 02-102R US 50                | INTERCHANGE RAMPS @ MD2/REVELL INTERCH.          | 2.21    |
| 02-103P MD 2                 | US0050 AT SOLOMONS ISLAND RD - US0050 AT REVELL  | 0.00    |
|                              | INTERCHANGE SEE US0050                           |         |
| 02-103P US 50                | MD0450 ANNAPOLIS RD - MD0002 RITCHIE HWY         | 3.66    |
| 02-103P US301                | MD0450 ANNAPOLIS RD - MD0002 RITCHIE HWY AT      | 0.00    |
|                              | REVELL SEE US0050                                |         |
| 02-104S MD 70                | E END COLLEGE CREEK BRIDGE - US0050 SPUR A AHEAD | 1.31    |
| 02-104R MD 70                | US0050 TO US50 SPUR A                            | 0.35    |
| 02-104R MD 70                | INT RAMPS AT MD 70 <i>&gt; combine</i>           | 0.83    |
| 02-105P MD 2                 | MD393 - US0050 AT SOLOMONS ISLAND RD             | 0.94    |
| 02-106R MD908                | RD END S OF CD2516 TO OLD MILL BOTTOM RD         | 0.07    |
| 02-106R MD908A               | US0050 S OF DP762 TO US50 ST MARGARETS           | 0.41    |
| 02-106R MD908B               | CD2488 TO CD2495 W/SPUR TO US 50                 | 1.67    |
| 02-106R MD908C               | MD179 RD END/E LOG IN N RD/S SIDE US50           | 1.80    |
| 02-107P US 50 TLL            | CD0227 LOG INN RD - QA CD/L                      | 3.28    |
| 02-107P US301 TLL            | CD0227 LOG INN RD - QUEEN ANNES CD/L             | 0.00    |
|                              | SEE US0050                                       |         |
| 02-108S MD260                | CAL/AA CD/L - AA/CAL CD/L NEAR DWINGS            | 1.38    |
| 02-109P MD 3                 | MD3BUS SOUTH OF GLEN BURNIE - MD0695 RAMP        | 5.55    |
|                              | IS0895 B AHEAD                                   |         |
| 02-110R MD789A               | MD0003 TO MD0789A <i>MD 3 A SPUR</i>             | 0.01    |
| 02-110R MD789A               | RD END TO RD END                                 | 0.09    |

| MILEAGE | DESCRIPTION OF CONTROL SECTION                      | CONTROL POINTS |
|---------|---|----------------|
| 0.00    | END TO RU END                                       | 02-1000        |
| 0.01    | WOODS TO MOUNTAIN                                   | 02-1001        |
| 0.01    | ISLANDS - AHEAD                                     | 02-1002        |
| 0.22    | ROADS SOUTH OF OLEN BURKE - HUGGESS POND            | 02-1003        |
| 1.38    | CLIFFS CREEK - AVALCH COVE NEAR BUNING<br>SEE 02000 | 02-1004        |
| 0.00    | COVEY CREEK TO THE COVEY CREEK - GREEN WATERS COVE  | 02-1005        |
| 2.28    | COVEY CREEK TO THE COVEY CREEK - LA GOVE            | 02-1006        |
| 1.80    | COVEY CREEK TO THE COVEY CREEK - LA GOVE            | 02-1007        |
| 1.07    | COVEY CREEK TO THE COVEY CREEK - LA GOVE            | 02-1008        |
| 0.41    | COVEY CREEK TO THE COVEY CREEK - LA GOVE            | 02-1009        |
| 0.07    | COVEY CREEK TO THE COVEY CREEK - LA GOVE            | 02-1010        |
| 0.24    | COVEY CREEK TO THE COVEY CREEK - LA GOVE            | 02-1011        |
| 0.22    | COVEY CREEK TO THE COVEY CREEK - LA GOVE            | 02-1012        |
| 0.22    | COVEY CREEK TO THE COVEY CREEK - LA GOVE            | 02-1013        |
| 0.22    | COVEY CREEK TO THE COVEY CREEK - LA GOVE            | 02-1014        |
| 0.22    | COVEY CREEK TO THE COVEY CREEK - LA GOVE            | 02-1015        |
| 0.22    | COVEY CREEK TO THE COVEY CREEK - LA GOVE            | 02-1016        |
| 0.22    | COVEY CREEK TO THE COVEY CREEK - LA GOVE            | 02-1017        |
| 0.22    | COVEY CREEK TO THE COVEY CREEK - LA GOVE            | 02-1018        |
| 0.22    | COVEY CREEK TO THE COVEY CREEK - LA GOVE            | 02-1019        |
| 0.22    | COVEY CREEK TO THE COVEY CREEK - LA GOVE            | 02-1020        |
| 0.22    | COVEY CREEK TO THE COVEY CREEK - LA GOVE            | 02-1021        |
| 0.22    | COVEY CREEK TO THE COVEY CREEK - LA GOVE            | 02-1022        |
| 0.22    | COVEY CREEK TO THE COVEY CREEK - LA GOVE            | 02-1023        |
| 0.22    | COVEY CREEK TO THE COVEY CREEK - LA GOVE            | 02-1024        |
| 0.22    | COVEY CREEK TO THE COVEY CREEK - LA GOVE            | 02-1025        |
| 0.22    | COVEY CREEK TO THE COVEY CREEK - LA GOVE            | 02-1026        |
| 0.22    | COVEY CREEK TO THE COVEY CREEK - LA GOVE            | 02-1027        |
| 0.22    | COVEY CREEK TO THE COVEY CREEK - LA GOVE            | 02-1028        |
| 0.22    | COVEY CREEK TO THE COVEY CREEK - LA GOVE            | 02-1029        |
| 0.22    | COVEY CREEK TO THE COVEY CREEK - LA GOVE            | 02-1030        |
| 0.22    | COVEY CREEK TO THE COVEY CREEK - LA GOVE            | 02-1031        |
| 0.22    | COVEY CREEK TO THE COVEY CREEK - LA GOVE            | 02-1032        |
| 0.22    | COVEY CREEK TO THE COVEY CREEK - LA GOVE            | 02-1033        |
| 0.22    | COVEY CREEK TO THE COVEY CREEK - LA GOVE            | 02-1034        |
| 0.22    | COVEY CREEK TO THE COVEY CREEK - LA GOVE            | 02-1035        |
| 0.22    | COVEY CREEK TO THE COVEY CREEK - LA GOVE            | 02-1036        |
| 0.22    | COVEY CREEK TO THE COVEY CREEK - LA GOVE            | 02-1037        |
| 0.22    | COVEY CREEK TO THE COVEY CREEK - LA GOVE            | 02-1038        |
| 0.22    | COVEY CREEK TO THE COVEY CREEK - LA GOVE            | 02-1039        |
| 0.22    | COVEY CREEK TO THE COVEY CREEK - LA GOVE            | 02-1040        |
| 0.22    | COVEY CREEK TO THE COVEY CREEK - LA GOVE            | 02-1041        |
| 0.22    | COVEY CREEK TO THE COVEY CREEK - LA GOVE            | 02-1042        |
| 0.22    | COVEY CREEK TO THE COVEY CREEK - LA GOVE            | 02-1043        |
| 0.22    | COVEY CREEK TO THE COVEY CREEK - LA GOVE            | 02-1044        |
| 0.22    | COVEY CREEK TO THE COVEY CREEK - LA GOVE            | 02-1045        |
| 0.22    | COVEY CREEK TO THE COVEY CREEK - LA GOVE            | 02-1046        |
| 0.22    | COVEY CREEK TO THE COVEY CREEK - LA GOVE            | 02-1047        |
| 0.22    | COVEY CREEK TO THE COVEY CREEK - LA GOVE            | 02-1048        |
| 0.22    | COVEY CREEK TO THE COVEY CREEK - LA GOVE            | 02-1049        |
| 0.22    | COVEY CREEK TO THE COVEY CREEK - LA GOVE            | 02-1050        |



| CONTROL ROUTE SECTION NUMBER | DESCRIPTION OF CONTROL SECTION   | MILEAGE |
|------------------------------|--|---------|
| 02-111R MD 3                 | INTER RAMPs AT GLEN BURNIE BYPASS&MD648                                | 1.08    |
| 02-112S MD778J               | MD0002 N OF CO3342 NUTWELL RD - RD END N OF SPUR TO MD 2               | 0.96    |
| 02-112S MD778K               | MD0002 N OF OP1176 - RD END N OF CO3342 NUTWELL RD                     | 0.37    |
| 02-112R MD778L               | RD END TO OP1176 OLD MD 2  | 0.09    |
| 02-112R MD778M               | RD END TO MD 2 N OF MD 258   | 0.05    |
| 02-113S MD553A               | MD0002 SOLOMONS IS RD - RD END S SIDE OF SOUTH RIVER                   | 0.25    |
| 02-113S MD553B               | RD END N SIDE OF SOUTH RIVER - MD0002 AT CO2865                        | 0.29    |
| 02-114S MD642                | MD0173 FT SMALLWOOD RD - CO1577 BEACH RD                               | 0.07    |
| 02-115S MD645A               | MD176 AT HARMANS - BARRICADE W SIDE PENNA RR                           | 0.41    |
| 02-115S MD645B               | BARRICADE E SIDE PA RR HARMANS - RD END E OF SPUR TO MD 176            | 0.12    |
| 02-115R MD645B               | MD0176 TO MD0645B  | 0.02    |
| 02-117S MD723                | MD0175 AT JESSUP - RD END  | 0.18    |
| 02-118S MD777                | US0050 BLUE STAR MEM HWY - PVT RD AHEAD E OF OP 748                    | 0.35    |
| 02-119S MD778A               | RD END SE OF MD0002 - MD0002 AT BIRDSVILLE E SIDE OF MD2               | 0.84    |
| 02-119S MD778C               | MD0002 SOLOMONS IS RD AT CO3552 - MD0002                               | 0.37    |
| 02-119R MD778D               | SOLOMONS IS RD N OF CO3552 NORTH CONNECTION TO MD2 <i>MD 2 AA SPUR</i> | 0.02    |
| 02-119R MD778D               | MD0002 TO RD END W/SPUR TO MD2 HARWOOD                                 | 0.18    |
| 02-119R MD778I               | RD END TO CO3340 OWENSVILLE SUDLEY RD                                  | 0.08    |
| 02-122S MD917                | RD END W OF SPUR TO MD 175 - OP0317 MAX BLOB PARK RD                   | 0.10    |
| 02-122R MD917                | MD0917 TO MD0175 <i>MD 175 AA SPUR</i>                                 | 0.02    |
| 02-123S MD779                | ROAD END EAST OF MD 3 - MD 174   | 0.22    |
| 02-124R MD 3                 | INTERCHANGE RAMPs AT BALTIMORE BELTWAY                                 | 1.25    |
| 02-126S MD783                | MD436 RIDGELY AVE - US50 NORTH OF ANNAPOLIS                            | 0.36    |
| 02-126R MD783                | US50 TO MD783 <i>US 50 AA SPUR</i>                                     | 0.02    |

| SECTION NUMBER | DESCRIPTION OF CONTRACT SECTION                  | AMOUNT |
|----------------|--|--------|
| 02-110         | INTERCHANGE RAMP AT GLEN BURNIE BYPASS           | 1.06   |
| 02-111         | WOODS N OF CHASES WUTHERLOO RD - RD END N OF 2ND | 0.36   |
| 02-112         | WOODS N OF BRITTA - RD END N OF CHASES WUTHERLOO | 0.37   |
| 02-113         | RD END TO BRITTA OLD RD 2                        | 0.09   |
| 02-114         | RD END TO MD 5 N OF MD 288                       | 0.09   |
| 02-115         | WOODS SOLUTIONS IS RD - RD END S SIDE OF SOUTH   | 0.25   |
| 02-116         | RD END N SIDE OF SOUTH RIVER - WOODS AT CHASES   | 0.29   |
| 02-117         | WOODS AT BRITTA RD - BRITTA BEACH RD             | 0.17   |
| 02-118         | WOODS AT BRITTA - BRITTA - RISE PENNS RD         | 0.11   |
| 02-119         | BRITTA E SIDE PA BRITTA - RD END N OF BRITTA     | 0.12   |
| 02-120         | WOODS TO WOODS                                   | 0.02   |
| 02-121         | WOODS AT BRITTA - RD END                         | 0.13   |
| 02-122         | WOODS STAR MEN HWY - BUT RD AHEAD S OF UP        | 0.33   |
| 02-123         | RD END SE OF WOODS - WOODS AT BRITTA             | 0.27   |
| 02-124         | WOODS SOLUTIONS IS RD AT CHASES - WOODS          | 0.37   |
| 02-125         | SOLUTIONS IS RD N OF CHASES                      | 0.02   |
| 02-126         | WOODS TO RD END WALKER TO MD 44 WOOD             | 0.19   |
| 02-127         | RD END TO CHASES WUTHERLOO RD                    | 0.08   |
| 02-128         | RD END N OF SHOR TO MD 172 - BRITTA MAX 800      | 0.10   |
| 02-129         | WOODS TO WOODS                                   | 0.01   |
| 02-130         | RD END EAST OF MD 5 - MD 172                     | 0.65   |
| 02-131         | INTERCHANGE RAMP AT BALTIMORE BELTWAY            | 1.25   |
| 02-132         | WOODS BRITTA AVE - WOODS NORTH OF BRITTA         | 0.36   |
| 02-133         | WOODS TO WOODS                                   | 0.02   |

| CONTROL ROUTE SECTION NUMBER | DESCRIPTION OF CONTROL SECTION                                      | MILEAGE |
|------------------------------|---|---------|
| 02-127S MD784                | MD0436 RIDGELY AVE - MD0785 ACORN DR                                | 0.18    |
| 02-127R MD784                | US0050 TO MD0784 SPUR <i>US 50 AB SPUR</i>                          | 0.03    |
| 02-127S MD784                | MD0785 ACORN DR - US0050  | 0.15    |
| 02-128S MD785                | MD0784 PAFEL RD - RD END N OF MD 784                                | 0.29    |
| 02-129S MD786A               | BEG MAINT W OF MD786C OP RD BACK - CO2611                           | 0.38    |
| 02-129S MD786B               | WINCHESTER RD AHEAD<br>RD END W OF MD 786C - END MAINT PVT RD AHEAD | 0.44    |
| 02-129S MD786C               | MD0786B NO NAME - MD0786A WINCHESTER RD                             | 0.06    |
| 02-130S MD170                | MD0554 CLARK STATION RD - MD0176 DORSEY RD                          | 1.66    |
| 02-131S MD665                | CO2749 RIVA RD - MD0002 SOLOMONS IS RD                              | 0.00    |
| 02-131S MD665                | SEE CO2836<br>MD0002 SOLOMONS IS RD - CO2885 HILLSMERE DR           | 3.37    |
| 02-131S MD665                | CO2885 HILLSMERE DR - CO2930 BAY RIDGE RD AHEAD                     | 0.12    |
| 02-132P MD 3                 | MD178 - MD3BUS SOUTH OF GLEN BURNIE                                 | 4.17    |
| 02-133R US 50                | INTERCHANGE RAMPS AT MD424  | 2.27    |
| 02-134R US 50                | INTERCHANGE RAMPS AT MD450 W OF PAROLE                              | 0.76    |
| 02-135S MD468                | CO3382 SNUG HARBOR RD - MD0256 DEALE CHURCHTON                      | 3.02    |
| 02-135S MD468                | RD<br>MD0256 DEALE CHURCHTON RD - MD0214 CENTRAL AVE                | 8.43    |
| 02-136S MD645C               | RD END E OF SPUR TO MD 176 - MD0176 DORSEY RD                       | 0.17    |
| 02-136R MD645C               | MD0176 TO MD0645C <i>MD 176 A SPUR</i>                              | 0.01    |
| 02-137R MD791                | MD0648A TO RD END S OF MD 450                                       | 0.04    |
| 02-138R MD792                | MD0648E TO MD648E S OF FURNANCE BR RD                               | 0.13    |
| 02-139S MD424                | MD0214 CENTRAL AVE AT CO2735 - MD0450                               | 5.93    |
| 02-140R MD909                | MD0424 TO RD END N OF MD 424  | 0.95    |
| 02-141S MD167A               | CO0017 HAMMONDS FERRY RD S END OF BR - BALTO/AA                     | 0.03    |
| 02-141S MD167A               | CO/L<br>BALTO/AA CO/L - CO3200 AHEAD IN BALTO/CO                    | 0.03    |

| SECTION | DESCRIPTION OF SECTION | ANNE ARUNDEL COUNTY | AS OF DATE |
|---------|------------------------|---------------------|------------|
| 02-1515 | 02-1515 ROAD           | 02-1515 ROAD        | 0.18       |
| 02-1516 | 02-1516 ROAD           | 02-1516 ROAD        | 0.08       |
| 02-1517 | 02-1517 ROAD           | 02-1517 ROAD        | 0.12       |
| 02-1518 | 02-1518 ROAD           | 02-1518 ROAD        | 0.20       |
| 02-1519 | 02-1519 ROAD           | 02-1519 ROAD        | 0.32       |
| 02-1520 | 02-1520 ROAD           | 02-1520 ROAD        | 0.44       |
| 02-1521 | 02-1521 ROAD           | 02-1521 ROAD        | 0.08       |
| 02-1522 | 02-1522 ROAD           | 02-1522 ROAD        | 1.00       |
| 02-1523 | 02-1523 ROAD           | 02-1523 ROAD        | 0.00       |
| 02-1524 | 02-1524 ROAD           | 02-1524 ROAD        | 0.37       |
| 02-1525 | 02-1525 ROAD           | 02-1525 ROAD        | 0.12       |
| 02-1526 | 02-1526 ROAD           | 02-1526 ROAD        | 4.17       |
| 02-1527 | 02-1527 ROAD           | 02-1527 ROAD        | 0.27       |
| 02-1528 | 02-1528 ROAD           | 02-1528 ROAD        | 0.70       |
| 02-1529 | 02-1529 ROAD           | 02-1529 ROAD        | 0.02       |
| 02-1530 | 02-1530 ROAD           | 02-1530 ROAD        | 0.43       |
| 02-1531 | 02-1531 ROAD           | 02-1531 ROAD        | 0.17       |
| 02-1532 | 02-1532 ROAD           | 02-1532 ROAD        | 0.01       |
| 02-1533 | 02-1533 ROAD           | 02-1533 ROAD        | 0.04       |
| 02-1534 | 02-1534 ROAD           | 02-1534 ROAD        | 0.13       |
| 02-1535 | 02-1535 ROAD           | 02-1535 ROAD        | 0.92       |
| 02-1536 | 02-1536 ROAD           | 02-1536 ROAD        | 0.02       |
| 02-1537 | 02-1537 ROAD           | 02-1537 ROAD        | 0.02       |
| 02-1538 | 02-1538 ROAD           | 02-1538 ROAD        | 0.02       |

MILEAGE

PAGE

| CONTROL ROUTE SECTION NUMBER | DESCRIPTION OF CONTROL SECTION                        | MILEAGE |
|------------------------------|---|---------|
| 02-142P MD 4                 | CAL/AA CO/L - MD0408 AT WAYSUNS CORNER                | 4.30    |
| 02-143R MD 4                 | MD258 TO MD4 <i>#5+6</i>                              | 0.39    |
| 02-143S MD258                | CO3547 WRIGHTON RD - MD0002 SOLOMONS IS RD            | 4.29    |
| 02-144R MD980A               | MD0004 TO CO3548 W/SPUR TO MD0004                     | 0.98    |
| 02-144R MD980B               | CO3547 WRIGHTON RD TO CAL/AA CO/L                     | 2.08    |
| 02-144S MD980C               | CO3540 FISHERS STA RD BACK - MD0004                   | 0.54    |
| 02-145R MD 3                 | RAMP 4 TO MD 176 RAMP                                 | 0.01    |
| 02-145R MD 3                 | NBL MD 3 TO EBL MD 176 RAMP 4                         | 0.22    |
| 02-145R MD 3                 | INTERCHANGE RAMPS AT MD176                            | 1.01    |
| 02-146R MD 3                 | INTERCHANGE RAMPS AT MD174                            | 1.04    |
| 02-147R MD 3                 | INTERCHANGE RAMPS AT MD3BUS                           | 1.52    |
| 02-148R MD695                | SPURS AT MD0648E                                      | 1.63    |
| 02-149R MD695                | SPURS AT MD0170                                       | 1.65    |
| 02-150R IS695                | INTERCHANGE RAMPS AT MD168                            | 0.77    |
| 02-151S MD258                | MD0002 SOLOMONS IS RD - MD0256 DEALE CHURCHTON        | 2.89    |
| 02-152S MD778                | RD<br>CAL/AA CO/L N OF MD0260 - MD0002 SOLOMONS IS RD | 1.95    |
| 02-152R MD778N               | MD778N TO MD2 <i>MD 2 AB spur</i>                     | 0.02    |
| 02-152R MD778N               | RD END TO RD END N OF FRIENDSHIP                      | 0.12    |
| 02-152R MD778P               | RD END TO RD END W/SPUR TO MD2                        | 0.06    |
| 02-153R MD198                | INTERCHANGE RAMPS AT BALTO-WASH EXPHY                 | 0.99    |
| 02-154S MD797                | MU2000 MARYLAND AVE - MU2000 MARYLAND AVE             | 0.26    |
| 02-155R MD100                | SBL MD0003 TO EBL MD0100 RAMP 5                       | 0.74    |
| 02-155P MD100                | MD0002 RITCHIE HWY - MD0003 CRAIN HWY                 | 3.31    |
| 02-156R MD100                | INTERCHANGE RAMPS AT MD 174                           | 0.52    |

| PAGE NO | TOWN OF ARUNDEL COUNTY                     | SECTION |
|---------|--|---------|
| MILEAGE | DESCRIPTION OF CONTROL SECTION             | SETBACK |
| 4.30    | CALVA COAL - WOODS ET WATSON CORNER        | 02-1219 |
| 0.39    | WOODS TO WOODS                             | 02-1219 |
| 4.39    | CUBBY WRIGHTON RD - WOODS SOUTHWEST IS RD  | 02-1219 |
| 0.96    | WOODS TO CUBBY WRIGHTON TO WOODS           | 02-1219 |
| 2.08    | CUBBY WRIGHTON RD TO CALVA COAL            | 02-1219 |
| 0.94    | WOODS FISHERS STA RD BACK - WOODS          | 02-1219 |
| 0.01    | RAMP 4 TO RD 17A RAMP                      | 02-1219 |
| 0.35    | RAMP NO 3 TO END RD 17A RAMP               | 02-1219 |
| 1.01    | INTERCHANGE RAMP AT RD 17A                 | 02-1219 |
| 1.04    | INTERCHANGE RAMP AT RD 17A                 | 02-1219 |
| 1.82    | INTERCHANGE RAMP AT RD 17A                 | 02-1219 |
| 1.83    | SPURS AT WOODS                             | 02-1219 |
| 1.83    | SPURS AT WOODS                             | 02-1219 |
| 0.77    | INTERCHANGE RAMP AT RD 17A                 | 02-1219 |
| 2.09    | WOODS SOUTHWEST IS RD - WOODS BEALE CHURCH | 02-1219 |
| 1.92    | CALVA COAL - WOODS SOUTHWEST IS RD         | 02-1219 |
| 0.02    | WOODS TO WOODS                             | 02-1219 |
| 0.12    | WOODS TO RD END W. OF WOODS                | 02-1219 |
| 0.00    | RD END TO RD END W. OF WOODS               | 02-1219 |
| 0.99    | INTERCHANGE RAMP AT BALTOURD EXKY          | 02-1219 |
| 0.32    | WOODS WATSON AVE - WOODS WATSON AVE        | 02-1219 |
| 0.14    | WOODS TO END WOODS RAMP 2                  | 02-1219 |
| 2.82    | WOODS WATSON AVE - WOODS WATSON AVE        | 02-1219 |
| 0.32    | INTERCHANGE RAMP AT RD 17A                 | 02-1219 |

| CONTROL ROUTE SECTION NUMBER | DESCRIPTION OF CONTROL SECTION                              | MILEAGE |
|------------------------------|---|---------|
| 02-157R MD100                | INTERCHANGE RAMPS AT MD 174                                 | 0.97    |
| 02-158R MD100                | INTERCHANGE RAMPS AT MD2                                    | 2.01    |
| 02-159P MD 2                 | AA&C COUNTY LINE - MD408&MD422 AT MT ZION                   | 8.11    |
| 02-160S MD178                | MD0450 DEFENSE HWY - US0301 SBL                             | 8.22    |
| 02-161R MD773                | KELLINGTON DR-END SRMAINT S OF MD177                        | 0.31    |
| 02-164P IS895 TLL MD0002     | RITCHIE HWY - MD0695  | 0.76    |
| 02-165S MD 32                | GVT RD BACK S OF DENNIS RD - CONNECTOR TO CD1003            | 0.23    |
| 02-165S MD 32                | OLD CLARKRD<br>CONNECTOR TO CD1003 OLD CLARKRD - AA/HO CO/L | 1.21    |
| 02-166 MD 46 PRP             | BALTO/WASH EXP - AA/HQWARD CO/L                             | 0.00    |
| 02-167I IS895 TLL            | BALTO/AA CO/L - AA/BALTO CI/L                               | 0.78    |
| 02-168P IS895 TLL MD0003     | AT RAMP TO MD 695 - IS0895B NBL                             | 0.73    |
| 02-168P IS895 TLL MD0695     | - IS0895  | 1.90    |
| 02-169S MD988                | CD2059 WILLO-BROOK DR CD2058 BACK - MD0649<br>CATHERINE AVE | 0.32    |
| 02-169R MD989                | MD0607 AT CD2441 TO RD END AT CHAIN                         | 0.31    |
| 02-172S MD100                | MD0177 MOUNTAIN RD - PROPOSED ARUNDEL FREEWAY               | 4.57    |
| 02-172P MD100                | PROPOSED ARUNDEL FREEWAY - MD0002 RITCHIE HWY               | 0.55    |
| 02-173R MD100                | INTERCHANGE RAMPS AT MD 649                                 | 0.82    |
| 02-174R MD100                | SPURS AT MD 607 HOG NECK RD                                 | 0.24    |
| 02-176P MD 32UL              | MD0178 GENERALS HWY - MD0175 AT MD 677                      | 5.21    |
| 02-177R MD100                | SPURS AT MD0100   | 0.66    |
| 02-178P MD695                | BEG MAINT E OF MD 10 - MD0002 RITCHIE HWY                   | 1.46    |
| 02-179R MD 3                 | RAMP 6 TO MD 32 RAMP 5                                      | 0.06    |
| 02-179R MD 3                 | MD 32 TO MD 3 RAMP 3  | 0.66    |
| 02-179R MD 3                 | INTERCHANGE RAMPS AT MD 32UL                                | 2.54    |

| SECTION NUMBER | DESCRIPTION OF CONTROL SECTION                | SECTION LENGTH | SECTION COST |
|----------------|---|----------------|--------------|
| 02-1000        | INTERCHANGE RAMP AT MD 200                    | 0.34           | 0.00         |
| 02-1001        | RD 35 TO MD 3 RAMP B                          | 0.00           | 0.00         |
| 02-1002        | RD 35 TO MD 3 RAMP A                          | 0.00           | 0.00         |
| 02-1003        | RD 10 TO MD 10 + MD005 MITCHELL HWY           | 1.40           | 0.00         |
| 02-1004        | SHURS AT MD010                                | 0.00           | 0.00         |
| 02-1005        | ROUTE GENERAL HWY - MD015 - AT RD 671         | 2.71           | 0.00         |
| 02-1006        | SHURS AT MD 607 HUG MECK RD                   | 0.34           | 0.00         |
| 02-1007        | INTERCHANGE RAMP AT MD 609                    | 0.00           | 0.00         |
| 02-1008        | PANORAMA ARUNDEL FREEWAY + MD005 MITCHELL HWY | 0.33           | 0.00         |
| 02-1009        | MOUNTAIN RD - PROPOSED ARUNDEL FREEWAY        | 4.77           | 0.00         |
| 02-1010        | MD007 AT MD041 TO MD END AT CHAIN             | 0.31           | 0.00         |
| 02-1011        | CATHERINE AVE                                 | 0.00           | 0.00         |
| 02-1012        | WILLO-BROOK DR CROSS BACK - MD005             | 0.33           | 0.00         |
| 02-1013        | MD 1000 TOLL ROAD - MD005                     | 1.90           | 0.00         |
| 02-1014        | AT RAMP TO MD 602 - MD005 MD                  | 0.73           | 0.00         |
| 02-1015        | MD 1000 TOLL ROAD - MD005                     | 0.78           | 0.00         |
| 02-1016        | MD 1000 TOLL ROAD - MD005                     | 0.00           | 0.00         |
| 02-1017        | MD 1000 TOLL ROAD - MD005                     | 0.00           | 0.00         |
| 02-1018        | MD 1000 TOLL ROAD - MD005                     | 0.00           | 0.00         |
| 02-1019        | MD 1000 TOLL ROAD - MD005                     | 0.00           | 0.00         |
| 02-1020        | MD 1000 TOLL ROAD - MD005                     | 0.00           | 0.00         |
| 02-1021        | MD 1000 TOLL ROAD - MD005                     | 0.00           | 0.00         |
| 02-1022        | MD 1000 TOLL ROAD - MD005                     | 0.00           | 0.00         |
| 02-1023        | MD 1000 TOLL ROAD - MD005                     | 0.00           | 0.00         |
| 02-1024        | MD 1000 TOLL ROAD - MD005                     | 0.00           | 0.00         |
| 02-1025        | MD 1000 TOLL ROAD - MD005                     | 0.00           | 0.00         |
| 02-1026        | MD 1000 TOLL ROAD - MD005                     | 0.00           | 0.00         |
| 02-1027        | MD 1000 TOLL ROAD - MD005                     | 0.00           | 0.00         |
| 02-1028        | MD 1000 TOLL ROAD - MD005                     | 0.00           | 0.00         |
| 02-1029        | MD 1000 TOLL ROAD - MD005                     | 0.00           | 0.00         |
| 02-1030        | MD 1000 TOLL ROAD - MD005                     | 0.00           | 0.00         |
| 02-1031        | MD 1000 TOLL ROAD - MD005                     | 0.00           | 0.00         |
| 02-1032        | MD 1000 TOLL ROAD - MD005                     | 0.00           | 0.00         |
| 02-1033        | MD 1000 TOLL ROAD - MD005                     | 0.00           | 0.00         |
| 02-1034        | MD 1000 TOLL ROAD - MD005                     | 0.00           | 0.00         |
| 02-1035        | MD 1000 TOLL ROAD - MD005                     | 0.00           | 0.00         |
| 02-1036        | MD 1000 TOLL ROAD - MD005                     | 0.00           | 0.00         |
| 02-1037        | MD 1000 TOLL ROAD - MD005                     | 0.00           | 0.00         |
| 02-1038        | MD 1000 TOLL ROAD - MD005                     | 0.00           | 0.00         |
| 02-1039        | MD 1000 TOLL ROAD - MD005                     | 0.00           | 0.00         |
| 02-1040        | MD 1000 TOLL ROAD - MD005                     | 0.00           | 0.00         |
| 02-1041        | MD 1000 TOLL ROAD - MD005                     | 0.00           | 0.00         |
| 02-1042        | MD 1000 TOLL ROAD - MD005                     | 0.00           | 0.00         |
| 02-1043        | MD 1000 TOLL ROAD - MD005                     | 0.00           | 0.00         |
| 02-1044        | MD 1000 TOLL ROAD - MD005                     | 0.00           | 0.00         |
| 02-1045        | MD 1000 TOLL ROAD - MD005                     | 0.00           | 0.00         |
| 02-1046        | MD 1000 TOLL ROAD - MD005                     | 0.00           | 0.00         |
| 02-1047        | MD 1000 TOLL ROAD - MD005                     | 0.00           | 0.00         |
| 02-1048        | MD 1000 TOLL ROAD - MD005                     | 0.00           | 0.00         |
| 02-1049        | MD 1000 TOLL ROAD - MD005                     | 0.00           | 0.00         |
| 02-1050        | MD 1000 TOLL ROAD - MD005                     | 0.00           | 0.00         |
| 02-1051        | MD 1000 TOLL ROAD - MD005                     | 0.00           | 0.00         |
| 02-1052        | MD 1000 TOLL ROAD - MD005                     | 0.00           | 0.00         |
| 02-1053        | MD 1000 TOLL ROAD - MD005                     | 0.00           | 0.00         |
| 02-1054        | MD 1000 TOLL ROAD - MD005                     | 0.00           | 0.00         |
| 02-1055        | MD 1000 TOLL ROAD - MD005                     | 0.00           | 0.00         |
| 02-1056        | MD 1000 TOLL ROAD - MD005                     | 0.00           | 0.00         |
| 02-1057        | MD 1000 TOLL ROAD - MD005                     | 0.00           | 0.00         |
| 02-1058        | MD 1000 TOLL ROAD - MD005                     | 0.00           | 0.00         |
| 02-1059        | MD 1000 TOLL ROAD - MD005                     | 0.00           | 0.00         |
| 02-1060        | MD 1000 TOLL ROAD - MD005                     | 0.00           | 0.00         |
| 02-1061        | MD 1000 TOLL ROAD - MD005                     | 0.00           | 0.00         |
| 02-1062        | MD 1000 TOLL ROAD - MD005                     | 0.00           | 0.00         |
| 02-1063        | MD 1000 TOLL ROAD - MD005                     | 0.00           | 0.00         |
| 02-1064        | MD 1000 TOLL ROAD - MD005                     | 0.00           | 0.00         |
| 02-1065        | MD 1000 TOLL ROAD - MD005                     | 0.00           | 0.00         |
| 02-1066        | MD 1000 TOLL ROAD - MD005                     | 0.00           | 0.00         |
| 02-1067        | MD 1000 TOLL ROAD - MD005                     | 0.00           | 0.00         |
| 02-1068        | MD 1000 TOLL ROAD - MD005                     | 0.00           | 0.00         |
| 02-1069        | MD 1000 TOLL ROAD - MD005                     | 0.00           | 0.00         |
| 02-1070        | MD 1000 TOLL ROAD - MD005                     | 0.00           | 0.00         |
| 02-1071        | MD 1000 TOLL ROAD - MD005                     | 0.00           | 0.00         |
| 02-1072        | MD 1000 TOLL ROAD - MD005                     | 0.00           | 0.00         |
| 02-1073        | MD 1000 TOLL ROAD - MD005                     | 0.00           | 0.00         |
| 02-1074        | MD 1000 TOLL ROAD - MD005                     | 0.00           | 0.00         |
| 02-1075        | MD 1000 TOLL ROAD - MD005                     | 0.00           | 0.00         |
| 02-1076        | MD 1000 TOLL ROAD - MD005                     | 0.00           | 0.00         |
| 02-1077        | MD 1000 TOLL ROAD - MD005                     | 0.00           | 0.00         |
| 02-1078        | MD 1000 TOLL ROAD - MD005                     | 0.00           | 0.00         |
| 02-1079        | MD 1000 TOLL ROAD - MD005                     | 0.00           | 0.00         |
| 02-1080        | MD 1000 TOLL ROAD - MD005                     | 0.00           | 0.00         |
| 02-1081        | MD 1000 TOLL ROAD - MD005                     | 0.00           | 0.00         |
| 02-1082        | MD 1000 TOLL ROAD - MD005                     | 0.00           | 0.00         |
| 02-1083        | MD 1000 TOLL ROAD - MD005                     | 0.00           | 0.00         |
| 02-1084        | MD 1000 TOLL ROAD - MD005                     | 0.00           | 0.00         |
| 02-1085        | MD 1000 TOLL ROAD - MD005                     | 0.00           | 0.00         |
| 02-1086        | MD 1000 TOLL ROAD - MD005                     | 0.00           | 0.00         |
| 02-1087        | MD 1000 TOLL ROAD - MD005                     | 0.00           | 0.00         |
| 02-1088        | MD 1000 TOLL ROAD - MD005                     | 0.00           | 0.00         |
| 02-1089        | MD 1000 TOLL ROAD - MD005                     | 0.00           | 0.00         |
| 02-1090        | MD 1000 TOLL ROAD - MD005                     | 0.00           | 0.00         |
| 02-1091        | MD 1000 TOLL ROAD - MD005                     | 0.00           | 0.00         |
| 02-1092        | MD 1000 TOLL ROAD - MD005                     | 0.00           | 0.00         |
| 02-1093        | MD 1000 TOLL ROAD - MD005                     | 0.00           | 0.00         |
| 02-1094        | MD 1000 TOLL ROAD - MD005                     | 0.00           | 0.00         |
| 02-1095        | MD 1000 TOLL ROAD - MD005                     | 0.00           | 0.00         |
| 02-1096        | MD 1000 TOLL ROAD - MD005                     | 0.00           | 0.00         |
| 02-1097        | MD 1000 TOLL ROAD - MD005                     | 0.00           | 0.00         |
| 02-1098        | MD 1000 TOLL ROAD - MD005                     | 0.00           | 0.00         |
| 02-1099        | MD 1000 TOLL ROAD - MD005                     | 0.00           | 0.00         |
| 02-1100        | MD 1000 TOLL ROAD - MD005                     | 0.00           | 0.00         |



| CONTROL ROUTE SECTION NUMBER | DESCRIPTION OF CONTROL SECTION            | MILEAGE |
|------------------------------|---|---------|
| 02-179R MD932                | MD0003 TO RD END W OF MD 3                | 0.52    |
| 02-179R MD932A               | MD0003 TO RD END E OF MD 3                | 0.30    |
| 02-180S MD710                | MD2 - BALTO CITY LINE AT CURTIS BAY       | 2.20    |
| 02-180R MD711A               | MD0710 TO RD END N OF MD 710              | 0.26    |
| 02-181R MD990                | MD0177 MOUNTAIN RD TO RD END              | 0.10    |
| 02-182 MD 10 PRP MD0002      | SOUTH OF ARNOLD - MD0648D NEAR SEVERNA PK | 0.00    |
| 02-183 MD 10 PRP MD0648D     | NEAR SEVERNA PK - MD0177 MOUNTAIN RD      | 0.00    |
| 02-184 MD 10 PRP MD0177      | MOUNTAIN RD - BEG MAINT S OF MD 710       | 0.00    |
| 02-184P MD 10                | BEG MAINT S OF MD 710 - MD0695            | 1.23    |
| 02-190R MD 10                | INT RAMPS AT MD 710                       | 2.28    |
| 02-191R MD 10                | INT RAMPS AT MD 695                       | 2.65    |
| 02-192R MD695                | INT RAMPS AT MD0002 RITCHIE HWY           | 1.57    |
| 02-193R MD 46                | INT RAMPS AT MD 295                       | 1.00    |

|                           |        |
|---------------------------|--------|
| MAINLINE COUNTY TOTAL     | 338.29 |
| NON-MAINLINE COUNTY TOTAL | 53.86  |

|          |   |      |
|----------|---|------|
| MD 778-R | Reloc. Thompson Rd (South of Steiny Ave to Margate Drive) | 0.53 |
| MD 778-S | Connection from Reloc. Thompson Rd to Steiny Rd.          | 0.11 |

| SECTION NUMBER | DESCRIPTION OF CONTROL SECTION                            | MILEAGE |
|----------------|---|---------|
| 02-101         | WOODS TO RD END W OF RD 3                                 | 0.21    |
| 02-102         | WOODS TO RD END E OF RD 3                                 | 0.30    |
| 02-103         | RD 5 - ALLEN CITY LINE AT QUINCY RD                       | 2.50    |
| 02-104         | RD 6 TO RD END N OF RD 110                                | 0.29    |
| 02-105         | WOODS MOUNTAIN RD TO RD END                               | 0.10    |
| 02-106         | RD 10 TO PAR WOODS SOUTH OF ANGLE - WOODS NEAR SEVERNA PK | 0.00    |
| 02-107         | RD 10 TO PAR WOODS NEAR SEVERNA PK - WOODS MOUNTAIN RD    | 0.00    |
| 02-108         | RD 10 TO PAR WOODS MOUNTAIN RD - RD 110                   | 0.00    |
| 02-109         | RD 10 TO RD 110 - WOODS                                   | 1.53    |
| 02-110         | INT RAMP AT RD 110  | 2.28    |
| 02-111         | INT RAMP AT RD 673  | 2.02    |
| 02-112         | INT RAMP AT WOODS FITCHIE HWY                             | 1.37    |
| 02-113         | INT RAMP AT RD 543  | 1.00    |

ANNIS ARUNDEL COUNTY TOTAL 32.20  
 ANNIS ARUNDEL COUNTY TOTAL 32.86

| CONTROL ROUTE<br>SECTION NUMBER | DESCRIPTION OF CONTROL SECTION                                     | MILEAGE |
|---------------------------------|--|---------|
| 03-001P MD295                   | AA/BALTO CO/L - BALTO CO/BALTO CI/L                                | 1.43    |
| 03-002S US 1                    | HQ/BALTO CO/L - US0001AL   | 0.91    |
| 03-003S US 1                    | US0001AL - SW BALTO CI/L   | 2.86    |
| 03-004S US 1                    | N BALTO CI/L - CO1400 JOPPA RD AT EBENEZER RD                      | 4.09    |
| 03-005S US 1                    | CO1400 JOPPA RD AT EBENEZER RD - BALTO/HARFORD<br>CO/L             | 6.94    |
| 03-006S MD888A                  | MD0643 SULPHUR SPRING RD - RD END N OF MD0643                      | 0.06    |
| 03-006S MD888B                  | RD END N OF US0001 AL - US0001ALWASHINGTON BLVD<br>WBL             | 0.04    |
| 03-007S MD 26                   | CO2250 MCDONOUGH LA AT CO2097 - CO1903 FLANNERY<br>LA @ BALTO CI/L | 4.98    |
| 03-008S MD 26                   | E END PATAPSCO RESERVOIR BRIDGE - CO2250<br>MCDONOUGH LA AT CO2097 | 5.26    |
| 03-009S MD 30                   | US0140 REISERSTOWN RD - MD0128 BUTLER RD                           | 0.37    |
| 03-010S MD 30                   | MD0128 BUTLER RD - SPUR TO MD 668B                                 | 0.78    |
| 03-010P MD 30                   | SPUR TO MD 668B - CO0472 JESSUPS SPRING RD                         | 0.77    |
| 03-011P MD 30                   | CO0472 JESSUPS SPRING RD - BALTO/CARR CO/L                         | 5.48    |
| 03-012S US 40                   | IS0695 BALTO BELTWAY - BALTO CI/L                                  | 1.53    |
| 03-013S US 40                   | BALTO/HQ CO/L - IS0695 BALTO BELTWAY                               | 2.44    |
| 03-014P US 40                   | E BALTO CI/L - MD0695  | 2.75    |
| 03-015P US 40                   | MD0695 - MD0700 MARTIN BLVD  | 1.34    |
| 03-016P US 40                   | MD0700 MARTIN BLVD - BALTO/HAR CO/L                                | 7.52    |
| 03-017S MD 45                   | BALTO CI/L - CO1400 JOPPA RD @ CO1364                              | 2.13    |
| 03-018S MD 45                   | IS0695 BALTO BELTWAY - CO0364 SHERWOOD RD                          | 5.09    |
| 03-019S MD 45                   | CO0364 SHERWOOD RD - BEAVERDAM                                     | 0.26    |
| 03-019R MD887                   | MD45-MD45 @ COCKEYSVILLE UNPS                                      | 0.17    |
| 03-019R MD887A                  | MD45-MD45 @ COCKEYSVILLE UNPS                                      | 0.15    |
| 03-020S MD 45                   | BEAVERDAM - CO0438 SHAWAN RD                                       | 0.78    |

BALTIMORE COUNTY

AS OF 1974

DESCRIPTION OF CONTROL SECTION

SECTION NUMBER

| MILEAGE | DESCRIPTION OF CONTROL SECTION                   | SECTION NUMBER |
|---------|--|----------------|
| 1.43    | ASPHALT CULV - BALTO CONCRETE CIVL               | 03-012 42 30   |
| 0.91    | CONCRETE CULV - US0001AL                         | 03-012 42 30   |
| 2.88    | US0001AL - SW BALTO CIVL                         | 03-012 42 30   |
| 4.07    | BALTO CIVL - JOHNS JORRA RD AT EBENEZER RD       | 03-012 42 30   |
| 6.94    | JOHNS JORRA RD AT EBENEZER RD - BALTIMORE        | 03-012 42 30   |
| 0.00    | SULLY SPRING RD - RD END N OF MOORE              | 03-012 42 30   |
| 0.04    | RD END N OF US0001 AL - US0001AL WASHINGTON BLVD | 03-012 42 30   |
| 4.88    | WOODSON LA AT CO205 - CO1503 PLANNERY            | 03-012 42 30   |
| 2.20    | E END PATRICK RESERVOIR BRIDGE - CO230           | 03-012 42 30   |
| 0.37    | WOODSON LA AT CO205                              | 03-012 42 30   |
| 0.78    | WOODSON RESERVOIR RD - MOORE BUTLER RD           | 03-012 42 30   |
| 0.77    | BUTLER RD - SHUK TO MD 0888                      | 03-012 42 30   |
| 2.48    | SHUK TO MD 0888 - COU272 JESSUPS SPRING RD       | 03-012 42 30   |
| 1.28    | COU272 JESSUPS SPRING RD - BALTOCONK CIVL        | 03-012 42 30   |
| 2.44    | BALTO BELTWAY - BALTO CIVL                       | 03-012 42 40   |
| 2.72    | BALTO CIVL - MD 0888                             | 03-012 42 40   |
| 1.84    | MD 0888 - MD 0700 MARTIN BLVD                    | 03-012 42 40   |
| 7.22    | MD 0700 MARTIN BLVD - BALTIMORE CIVL             | 03-012 42 40   |
| 2.18    | BALTO CIVL - CO1400 JORRA RD & CO1304            | 03-012 42 40   |
| 2.09    | BALTO BELTWAY - CO0344 SHERWOOD RD               | 03-012 42 40   |
| 0.29    | SHERWOOD RD - BEVERDAM                           | 03-012 42 40   |
| 0.17    | MD 45-MD 65 COCKEYSVILLE UNPS                    | 03-012 42 40   |
| 0.12    | MD 45-MD 65 COCKEYSVILLE UNPS                    | 03-012 42 40   |
| 0.76    | BEVERDAM - CO0344 SHAWAN RD                      | 03-012 42 40   |

| CONTROL ROUTE<br>SECTION NUMBER | DESCRIPTION OF CONTROL SECTION                   | MILEAGE |
|---------------------------------|--|---------|
| 03-020S MD 45                   | CO0438 SHAWAN RD - MD0138 MUNKTON RD             | 7.00    |
| 03-021S MD 45                   | MD0138 MUNKTON RD - MD0463A                      | 3.73    |
| 03-022S MD 45                   | MD0463A - MD0463B                                | 0.34    |
| 03-023S MD 45                   | MD0463B - MD/PA ST/L                             | 3.79    |
| 03-024S US140                   | BALTO CI/L - CO1701 OLD COURT RD                 | 1.26    |
| 03-025S US140                   | CO1701 OLD COURT RD - CO0505 WOODLEY AVE         | 7.79    |
| 03-026S US140                   | CO0505 WOODLEY AVE - MD0030 HANOVER PIKE         | 0.91    |
| 03-027S US140                   | MD0030 HANOVER PIKE - S OF NOB HILL PARK RD      | 0.74    |
| 03-027P US140                   | S OF NOB HILL PARK RD - BALTO/CARR CO/L          | 1.79    |
| 03-029S MD144                   | IS0695 BALTO BELTWAY - BALTO CI/L                | 0.78    |
| 03-030S MD144                   | MD0166 ROLLING RD - IS0695 BALTO BELTWAY         | 1.23    |
| 03-031S MD144                   | BALTO/HO CO/L - MD0166 ROLLING RD                | 2.88    |
| 03-032S MD150                   | BEGIN MAINT AT BALTO CI/L - MD0151 NORTH PT BLVD | 0.80    |
| 03-033R MD150                   | INTERCHANGE RAMPS AT MD151                       | 1.15    |
| 03-034S MD150                   | MD0151 NORTH PT BLVD - BACK RIVER BRIDGE         | 1.48    |
| 03-035S MD150                   | BACK RIVER BRIDGE - BACK RIVER BRIDGE            | 0.29    |
| 03-036S MD150                   | BACK RIVER BRIDGE - CO4758 EASTERN AVE           | 1.35    |
| 03-037S MD150                   | CO4758 EASTERN AVE - MD0700 MARTIN BLVD          | 1.99    |
| 03-038R MD150                   | INTERCHANGE RAMPS AT MD700                       | 0.59    |
| 03-039S MD151                   | BEG MAINT AT BALTO CI/L - MD0150 EASTERN BLVD    | 0.72    |
| 03-040S MD151                   | MD0150 EASTERN BLVD - CO5560 WISE AVE AT CO5533  | 4.14    |
| 03-041S MD151                   | CO5560 WISE AVE AT CO5533 - MD0020D              | 1.05    |
| 03-041S MD151                   | MD0020D - END SHA MAINT IN SPARROWS PT           | 2.24    |
| 03-042S MD700                   | BEG SHA MAINT & MARTIN CO - MD0150 EASTERN BLVD  | 0.06    |

| MILEAGE | DESCRIPTION OF CONTROL SECTION                   | SECTION NUMBER |
|---------|--|----------------|
| 7.00    | CUNYB SHAWAN RD - MOJ3B MONTON RD                | 03-0302 MO 48  |
| 8.73    | MOJ3B MONTON RD - MOJ3B3A                        | 03-0312 MO 48  |
| 0.34    | MOJ3B3A - MOJ3B3B                                | 03-0322 MO 48  |
| 2.79    | MOJ3B3B - MOJ3B STYL                             | 03-0332 MO 48  |
| 1.50    | BALTO CIVL - CUTTOL OLD COURT RD                 | 03-0342 MO140  |
| 7.72    | CUTTOL OLD COURT RD - C0302 WOODLEY AVE          | 03-0352 MO140  |
| 0.91    | C0302 WOODLEY AVE - MOJ303 HANOVER PIKE          | 03-0362 MO140  |
| 0.74    | MOJ303 HANOVER PIKE - S OF HUR HILL PARK RD      | 03-0372 MO140  |
| 1.72    | S OF HUR HILL PARK RD - BALTIMORE CIVL           | 03-0372 MO140  |
| 0.78    | 12092 BALTO BELTWAY - BALTO CIVL                 | 03-0392 MO144  |
| 1.53    | MOJ304 ROLLING RD - 12092 BALTO BELTWAY          | 03-0392 MO144  |
| 2.88    | BALTO CIVL - MOJ304 ROLLING RD                   | 03-0312 MO144  |
| 0.00    | BEGIN MAINT AT BALTO CIVL - MOJ311 NORTH PT BLVD | 03-0322 MO150  |
| 1.12    | INTERCHANGE RAMP2 AT MOJ311                      | 03-0332 MO150  |
| 1.48    | MOJ311 NORTH PT BLVD - BACK RIVER BRIDGE         | 03-0342 MO150  |
| 0.22    | BACK RIVER BRIDGE - BACK RIVER BRIDGE            | 03-0352 MO150  |
| 1.37    | BACK RIVER BRIDGE - C0473 EASTERN AVE            | 03-0362 MO150  |
| 1.99    | C0473 EASTERN AVE - MOJ300 MARTIN BLVD           | 03-0372 MO150  |
| 0.29    | INTERCHANGE RAMP2 AT MOJ300                      | 03-0382 MO150  |
| 0.72    | BEG MAINT AT BALTO CIVL - MOJ310 EASTERN BLVD    | 03-0392 MO151  |
| 4.14    | MOJ310 EASTERN BLVD - C0300 WISE AVE AT C0333    | 03-0402 MO151  |
| 1.02    | C0300 WISE AVE AT C0333 - MOJ300                 | 03-0412 MO151  |
| 2.24    | MOJ300 - END SHA MAINT IN SPARKDUS PT            | 03-0412 MO151  |
| 0.08    | BEG SHA MAINT E MARTIN CE - MOJ310 EASTERN BLVD  | 03-0422 MO150  |

12.  
661  
222

| CONTROL ROUTE SECTION NUMBER | DESCRIPTION OF CONTROL SECTION            | MILEAGE |
|------------------------------|---|---------|
| 03-042S MD700                | MD0150 EASTERN BLVD - US0040 PULASKI HWY  | 1.91    |
| 03-042R MD700                | INTERCHANGE AT US0040                     | 0.46    |
| 03-043R IS 83                | RAMP 8 TO CD0810 TIMONIUM RD RAMP 5       | 0.01    |
| 03-043R IS 83                | GREEN SPRING DR TO NBL I83 RAMP 2         | 0.13    |
| 03-043R IS 83                | CD0810 TIMONIUM RD TO I-83 NBL RAMP 3     | 0.13    |
| 03-043R IS 83                | IS0083 NBL TO GREEN SPRING DR RAMP 1      | 0.14    |
| 03-043R IS 83                | IS0083 NBL TO CD0810 TIMONIUM RD RAMP     | 0.17    |
| 03-043R IS 83                | IS0083 SBL TO CD 810 TIMONIUM RD RAMP8    | 0.17    |
| 03-043R IS 83                | CD0810 TIMONIUM RD @ RAMP 5 TO I83 R6     | 0.18    |
| 03-043R IS 83                | CD0810 TIMONIUM RD TO SBL I83 RAMP 7      | 0.19    |
| 03-044R IS 83                | CD1474 SBL TO I-695 RAMP 5                | 0.64    |
| 03-044I IS 83                | IS0695 BALTO BELTWAY - CD0438 SHAWAN RD   | 5.96    |
| 03-045I IS 83                | CD0438 SHAWAN RD - MD0137 MT CARMEL DR    | 7.14    |
| 03-046I IS 83                | MD0137 MT CARMEL DR - MD/PA ST/L          | 10.24   |
| 03-047S MD 7                 | US0040 PULASKI HWY - MD0695               | 2.60    |
| 03-047R MD 7                 | MD7 TO US40                               | 0.03    |
| 03-048S MD 7                 | MD0695 - BALTO/HAR CO/L                   | 9.09    |
| 03-049S MD 20B               | MD0150 EASTERN AVE - MD0151 NORTH PT BLVD | 2.78    |
| 03-050S MD 20C               | MD0151 NORTH PT RD - MD0151 NORTH PT BLVD | 1.28    |
| 03-050R MD 20C               | MD151 TO BARRICADE                        | 0.04    |
| 03-051S MD 20D               | MD0151 NORTH PT BLVD - CD5695 PENWOOD AVE | 2.74    |
| 03-052S MD 25                | BALTO CI/L - SPUR TO MD 25A               | 3.40    |
| 03-052P MD 25                | SPUR TO MD 25A - N OF MD 130              | 0.45    |
| 03-052S MD 25                | N OF MD 130 - MD0131 SEMINARY AVE         | 0.33    |

| MILEAGE | DESCRIPTION OF CONTROL SECTION           | CONTROL ROUTE SECTION NUMBER |
|---------|--|------------------------------|
| 0.33    | N OF MD 130 - MD151 SEHINARY AVE         | 03-052 MD 28                 |
| 0.42    | SHUR TO MD 25A - N OF MD 130             | 03-052 MD 28                 |
| 2.40    | BALTO CIVL - SPUR TO MD 25A              | 03-052 MD 28                 |
| 2.74    | MD151 NORTH PT BLVD - CO2623 PENWOOD AVE | 03-052 MD 200                |
| 0.74    | MD151 TO BARRICADE                       | 03-050R MD 200               |
| 1.58    | MD151 NORTH PT RD - MD151 NORTH PT BLVD  | 03-050S MD 200               |
| 2.78    | MD150 EASTERN AVE - MD151 NORTH PT BLVD  | 03-042S MD 200               |
| 9.09    | MD092S - BALTIMAR COAL                   | 03-042S MD 7                 |
| 0.03    | MD7 TO US40                              | 03-042R MD 7                 |
| 2.00    | US040 PULASKI HWY - MD092S               | 03-042S MD 7                 |
| 10.24   | MD151 MT CARMEL DR - MD151 MT CARMEL DR  | 03-041S MD 83                |
| 7.24    | MD092S SHAWAN RD - MD151 MT CARMEL DR    | 03-041S MD 83                |
| 2.90    | BALTO BELTWAY - CO2623 SHAWAN RD         | 03-041S MD 83                |
| 0.04    | MD151 TO I-83 RAMP 2                     | 03-041S MD 83                |
| 0.13    | MD151 TIMONING RD TO I-83 RAMP 7         | 03-041S MD 83                |
| 0.18    | MD151 TIMONING RD 3 RAMP 2 TO I-83       | 03-041S MD 83                |
| 0.17    | MD151 TO MD 210 TIMONING RD RAMP 2       | 03-041S MD 83                |
| 0.17    | MD151 TO MD151 TIMONING RD RAMP 1        | 03-041S MD 83                |
| 0.13    | MD151 TIMONING RD TO I-83 RAMP 2         | 03-041S MD 83                |
| 0.13    | MD151 GREEN SPRING DR TO MD151 RAMP 2    | 03-041S MD 83                |
| 0.01    | RAMP 2 TO MD151 TIMONING RD RAMP 2       | 03-041S MD 83                |
| 0.40    | INTERCHANGE AT US040                     | 03-041R MD100                |
| 1.91    | MD150 EASTERN BLVD - US040 PULASKI HWY   | 03-042S MD100                |



| CONTROL ROUTE<br>SECTION NUMBER | DESCRIPTION OF CONTROL SECTION                                       | MILEAGE |
|---------------------------------|--|---------|
| 03-053S MD 25                   | MD0131 SEMINARY AVE - MD0128 BUTLER RD                               | 8.70    |
| 03-054S MD 25                   | MD0128 BUTLER RD - CD0035 UPPER BECKLEYSVILLE                        | 9.16    |
| 03-055S MD 37                   | RD CD12 AHD<br>CD2250 MCDONOUGH RD BACK - CD2250 MCDONOUGH RD        | 0.65    |
| 03-056S MD 88                   | AHEAD<br>BALTO/CARR CO/L - MD0025 FALLS RD                           | 7.01    |
| 03-057S MD 91                   | BALTO/CARR CO/L - MD0030 HANOVER RD CD0176 AHEAD                     | 1.43    |
| 03-058S MD125                   | BALTO/HO CO/L - CD1700 OLD COURT RD AHEAD                            | 3.61    |
| 03-059S MD126                   | CD1900 WINDSOR MILL RD - DP0235 AT BALTO CI/L                        | 1.09    |
| 03-060S MD127                   | US0140 RIESTERSTOWN RD - CD0460 WABASH AVE                           | 0.85    |
| 03-061S MD128                   | CD0445 LONGNECKER RD CD0444 BACK - MD0025 FALLS                      | 5.55    |
| 03-062S MD128                   | RD<br>MD0030 HANOVER PIKE - CD0443 WORTHINGTON AVE                   | 1.26    |
| 03-062S MD128                   | CD0443 WORTHINGTON AVE - CD0445 LONGNECKER RD                        | 0.00    |
| 03-063S MD129                   | CD0444 BACK SEE CD0444<br>CD1577 SLADE AVE AT BALTO CI/L - CD0446    | 8.01    |
| 03-064S MD130                   | GARRISON FOREST RD<br>US0140 RIESTERSTOWN RD - MD0025 FALLS RD       | 5.61    |
| 03-065S MD131                   | MD0025 FALLS RD - MD0045 YORK RD CD0995 AHEAD                        | 3.08    |
| 03-067S MD133                   | MD0129 PARK HEIGHTS AVE CD1700 BACK - MD0025                         | 3.32    |
| 03-068S MD134                   | FALLS RD CD1474 AHEAD<br>MD0139 CHARLES ST - CD1474 RUXTON RD CD1142 | 1.63    |
| 03-069S MD137                   | AHEAD<br>CD0151 LOWER BECKLEYSVILLE RD - MD0045 YORK RD              | 8.56    |
| 03-070S MD138                   | MD0045 YORK RD - CD0224 MONKTON RD AHD                               | 2.94    |
| 03-070S MD138                   | CD0224 MONKTON RD AHD - CD0229 MONKTON RD                            | 0.00    |
| 03-071S MD138                   | SEE CD0224<br>CD0229 MONKTON RD - MD0562 TROYER RD                   | 2.87    |
| 03-072S MD138                   | MD0562 TROYER RD - BALTO/HAR CO/L                                    | 2.21    |
| 03-072S MD562                   | CD0233 MARKOE RD - CD0252 OLD YORK RD                                | 0.66    |
| 03-072S MD562                   | CD0252 OLD YORK RD - MD0138 SHEPPARD RD                              | 0.74    |
| 03-073S MD139                   | BALTO CI/L - MD0134 BELLONA AVE                                      | 0.73    |

| SECTION NUMBER | DESCRIPTION OF CONTROL SECTION     | MILEAGE |
|----------------|------------------------------------|---------|
| 02-0525        | BALTO CIVIL - HODGINS BELLEVUE AVE | 0.73    |
| 02-0725        | 02-0725                            | 0.74    |
| 02-0725        | 02-0725                            | 0.76    |
| 02-0725        | 02-0725                            | 0.77    |
| 02-0725        | 02-0725                            | 0.78    |
| 02-0725        | 02-0725                            | 0.79    |
| 02-0725        | 02-0725                            | 0.80    |
| 02-0725        | 02-0725                            | 0.81    |
| 02-0725        | 02-0725                            | 0.82    |
| 02-0725        | 02-0725                            | 0.83    |
| 02-0725        | 02-0725                            | 0.84    |
| 02-0725        | 02-0725                            | 0.85    |
| 02-0725        | 02-0725                            | 0.86    |
| 02-0725        | 02-0725                            | 0.87    |
| 02-0725        | 02-0725                            | 0.88    |
| 02-0725        | 02-0725                            | 0.89    |
| 02-0725        | 02-0725                            | 0.90    |
| 02-0725        | 02-0725                            | 0.91    |
| 02-0725        | 02-0725                            | 0.92    |
| 02-0725        | 02-0725                            | 0.93    |
| 02-0725        | 02-0725                            | 0.94    |
| 02-0725        | 02-0725                            | 0.95    |
| 02-0725        | 02-0725                            | 0.96    |
| 02-0725        | 02-0725                            | 0.97    |
| 02-0725        | 02-0725                            | 0.98    |
| 02-0725        | 02-0725                            | 0.99    |
| 02-0725        | 02-0725                            | 1.00    |

| CONTROL ROUTE<br>SECTION NUMBER | DESCRIPTION OF CONTROL SECTION  | MILEAGE |
|---------------------------------|---|---------|
| 03-076S MD142                   | CD0088 WEISBURG RD - CD0094 KINGS RD CD0098<br>AHEAD                            | 0.56    |
| 03-076S MD142                   | CD0094 KINGS RD CD0098 AHEAD - CD0097 VERNON RD<br>CD0098 BACK SEE CD0098       | 0.00    |
| 03-076S MD142                   | CD0097 VERNON RD CD0098 BACK - BALTO/HAR CO/L                                   | 1.87    |
| 03-077S MD143                   | MD0045 YORK RD - CD0360 E OF CD0394 IN LOCH<br>RAVEN                            | 1.45    |
| 03-077S MD143                   | CD0360 E OF CD0394 IN LOCH RAVEN - BEGIN CITY<br>MAINT IN LOCH RAVEN SEE CD0360 | 0.00    |
| 03-077S MD143                   | BEGIN CITY MAINT IN LOCH RAVEN - END MUN MAINT W<br>OF CD 357 SEE CD0360        | 0.00    |
| 03-078S MD143                   | END MUN MAINT W OF CD 357 - MD0146 JARRETTSVILLE<br>PIKE                        | 1.60    |
| 03-079S MD145                   | CD0363 PAPER MILL RD BACK CITY SECTION - MD0146<br>JARRETTSVILLE PIKE           | 3.52    |
| 03-079S MD145                   | MD0146 JARRETTSVILLE PIKE - MD0165 BALDWIN MILL<br>RD                           | 4.81    |
| 03-080S MD146                   | MD0045 YORK RD - BEGIN CITY MAINT IN LOCH RAVEN                                 | 4.76    |
| 03-080S MD146                   | BEGIN CO MAINT N OF CD 315 - CD0335 BACK BEGIN<br>SHA MAINT SEE CD0335          | 0.00    |
| 03-081S MD146                   | CD0335 BACK BEGIN SHA MAINT - BALTO/HARF CO/L                                   | 5.91    |
| 03-082S MD147                   | BEGIN MAINT AT BALTO CI/L - CD1400 JOPPA RD                                     | 1.97    |
| 03-082S MD721                   | MD0147 HARFORD RD AT FIFTH AVE - CD1400 JOPPA<br>RD                             | 0.14    |
| 03-083S MD147                   | CD1400 JOPPA RD - BALTO/HAR CO/L  | 8.88    |
| 03-088S MD150                   | MD0700 MARTIN BLVD - END DIVIDED HWY AT BENGIES                                 | 1.69    |
| 03-089S MD150                   | END DIVIDED HWY AT BENGIES - CD4095 EBENEZER RD<br>CD4114 AHD & CD4096          | 2.96    |
| 03-090S MD165                   | CD0291 BALDWIN MILL RD BACK - BALTO/HAR CO/L                                    | 1.41    |
| 03-091S MD166                   | US0001 WASHINGTON BLVD - RD END N OF CD3098<br>WOODLAND DR                      | 1.18    |
| 03-091S MD166A                  | RD END N OF I 95 - MD0144 ROLLING RD  | 3.12    |
| 03-092S MD648E                  | BALTO/AA CO/L & PATAPSCO RIVER - BALTO CI/L                                     | 1.51    |
| 03-093S MD325                   | RD END & PA RR IN SPRING GROVE - MD0144<br>FREDERICK AVE                        | 0.46    |
| 03-094S MD372                   | MD0166 ROLLING RD - BALTO CI/L  | 2.51    |
| 03-095S MD400                   | BEG MAINT AT WMD RR - US0140 RIESTERTOWN RD                                     | 1.06    |

| SECTION NUMBER | DESCRIPTION OF CONTROL SECTION                 | MILEAGE |
|----------------|--|---------|
| 03-072 0145    | WEISBURG RD - COOPER KINGS RD COOPER           | 0.30    |
| 03-072 0145    | KINGS RD COOPER AHEAD - COOPER VERNON RD       | 0.00    |
| 03-072 0145    | VERNON RD COOPER BACK - BALTOHAR COVE          | 1.87    |
| 03-072 0145    | YORK RD - COOPER E OF COOPER IN LUCH           | 1.43    |
| 03-072 0145    | E OF COOPER IN LUCH RAVEN - BEGIN CITY         | 0.00    |
| 03-072 0145    | BEGIN CITY MAINT IN LUCH RAVEN - END MAINT     | 0.00    |
| 03-072 0145    | END MAINT W OF CO 357 - MOORE JARRATTVILLE     | 1.00    |
| 03-072 0145    | PAPER MILL RD BACK CIV SECTION - MOORE         | 3.32    |
| 03-072 0145    | JARRATTVILLE PIKE - MOORE BALDWIN HILL         | 4.81    |
| 03-072 0145    | YORK RD - BEGIN CITY MAINT IN LUCH RAVEN       | 4.70    |
| 03-072 0145    | BEGIN CO MAINT W OF CO 313 - COOPER BACK BEGIN | 0.00    |
| 03-072 0145    | BACK BEGIN SHW MAINT - BALTOHAR COVE           | 2.91    |
| 03-072 0145    | MAINT AT BALTO CIVL - COOPER JORRA RD          | 1.97    |
| 03-072 0145    | HARROD RD AT FIFTH AVE - COOPER JORRA          | 0.14    |
| 03-072 0145    | JORRA RD - BALTOHAR COVE                       | 2.88    |
| 03-072 0150    | MAKIN BLVD - END DIVIDED HWY AT BENJES         | 1.49    |
| 03-072 0150    | END DIVIDED HWY AT BENJES - COOPER BRENNER RD  | 2.90    |
| 03-072 0155    | BALDWIN MILL RD BACK - BALTOHAR COVE           | 1.41    |
| 03-072 0160    | WASHINGTON BLVD - RD END W OF COOPER           | 1.18    |
| 03-072 0160    | RD END W OF I 95 - MOORE ROLLING RD            | 3.12    |
| 03-072 0165    | COLE & PATASCO RIVER - BALTO CIVL              | 1.51    |
| 03-072 0175    | RD END E PA RR IN SPRING GROVE - MOORE         | 0.40    |
| 03-072 0175    | ROLLING RD - BALTO CIVL                        | 2.51    |
| 03-072 0180    | RD MAINT AT WND RR - MOORE RIEBSTER RD         | 1.00    |

| CONTROL ROUTE SECTION NUMBER | DESCRIPTION OF CONTROL SECTION  | MILEAGE |
|------------------------------|---|---------|
| 03-096S MD401                | MD0025 FALLS RD - CO0151 YEDHO RD CO0219 AHEAD                          | 2.13    |
| 03-097S MD885                | RD END W OF MD0045 YORK RD - MD0045 YORK RD                             | 0.22    |
| 03-098S MD884                | RD END SE OF MD0045 YORK RD - MD0045 YORK RD                            | 0.39    |
| 03-099S MD519                | CO0439 DOVER RD - CO0446 GARRISON FOREST RD                             | 2.06    |
| 03-100S MD542                | BALTO CI/L - CO3481 TAYLOR AVE & CO3333                                 | 1.00    |
| 03-101S MD542                | CO3481 TAYLOR AVE & CO3333 - CO3333 CROMWELL BRIDGE RD                  | 1.64    |
| 03-102S MD567                | CO3353 CROMWELL BRIDGE RD BACK - CO3807 CUB HILL RD & CO3887 GLENARM RD | 1.50    |
| 03-103S MD587                | PO436 AT WILSON PT - MD0150 EASTERN BLVD                                | 2.22    |
| 03-104S MD588                | MD0007 PHILA RD - CO4372 KENWOOD AVE & CO4357                           | 0.58    |
| 03-104S MD588                | CO4372 KENWOOD AVE & CO4357 - CO4280 AHEAD                              | 1.36    |
| 03-107S MD644A               | CO3060 CARVILLE AVE CO3100 BACK - CO3167 RIDGE AVE AHD                  | 0.16    |
| 03-107S MD644B               | CO3060 CARVILLE AVE - US0001 SOUTHWESTERN BLVD                          | 0.10    |
| 03-108S MD718                | MD0151 SPARROWS PT BLVD - MD0020D NORTH PT RD                           | 1.05    |
| 03-108R MD718                | <i>MD151A</i> CO5649 AHEAD SPUR AT MD151                                | 0.02    |
| 03-109S MD771A               | MD0144 FREDERICK RD - MD0144 FREDERICK RD                               | 0.17    |
| 03-109S MD771B               | MD0144 FREDERICK RD - MD0144 FREDERICK RD                               | 0.09    |
| 03-109S MD771C               | MD0144 FREDERICK RD - MD0144 FREDERICK RD                               | 0.15    |
| 03-109S MD771D               | MD0144 FREDERICK RD - RD END AT PATAPSCO RIVER                          | 0.16    |
| 03-110I IS695                | MD0147 HARFORD RD - IS0095 JFK EXPWY                                    | 3.66    |
| 03-111R MD695                | INTERCHANGE RAMPS AT BALD BELT & US40                                   | 1.30    |
| 03-112I IS 83                | IS0695 @ MD 25 A - IS0695 BALTO BELTWAY                                 | 1.52    |
| 03-112I IS695                | IS0083 JONES FALLS EXPWY - IS0083 HARRISBURG EXPWY SEE IS0083           | 0.00    |
| 03-112I IS695                | IS0083 HARRISBURG EXPWY - MD0147 HARFORD RD                             | 6.60    |
| 03-113R IS 83                | IS0083 AT I-695 TO EBL I-695  | 0.23    |

| SECTION NUMBER | DESCRIPTION OF CONTROL SECTION                                    | MILEAGE |
|----------------|---|---------|
| 02-002         | HOOVER FALLS RD + COOPER YEWELL RD CORNER AHEAD                   | 0.12    |
| 02-003         | RD END W OF HOOVER YORK RD - HOOVER YORK RD                       | 0.22    |
| 02-004         | RD END SE OF HOOVER YORK RD - HOOVER YORK RD                      | 0.32    |
| 02-005         | COOPER OVER RD - COOPER GARRISON FOREST RD                        | 0.42    |
| 02-006         | BALTO CIVIL + COOPER TAYLOR AVE + COOPER                          | 1.00    |
| 02-007         | COOPER TAYLOR AVE + COOPER - COOPER CROWNELL BRIDGE RD            | 1.04    |
| 02-008         | COOPER CROWNELL BRIDGE RD BACK - COOPER HILL RD + COOPER GLENN RD | 1.08    |
| 02-009         | AT WILSON RT - HOOVER EASTERN BLVD                                | 1.22    |
| 02-010         | HOOVER PHILA RD - COOPER KENWOOD AVE + COOPER                     | 0.28    |
| 02-011         | COOPER KENWOOD AVE + COOPER - COOPER AHEAD                        | 1.32    |
| 02-012         | COOPER CARVILLE AVE CORNER BACK - COOPER RIDGE                    | 0.18    |
| 02-013         | COOPER CARVILLE AVE - COOPER SOUTHWESTERN BLVD                    | 0.10    |
| 02-014         | COOPER SPARRONS RT BLVD - HOOVER NORTH PT RD                      | 1.02    |
| 02-015         | COOPER SPUR AT MISSI  | 0.02    |
| 02-016         | COOPER FREDERICK RD - HOOVER FREDERICK RD                         | 0.12    |
| 02-017         | COOPER FREDERICK RD - HOOVER FREDERICK RD                         | 0.04    |
| 02-018         | COOPER FREDERICK RD - HOOVER FREDERICK RD                         | 0.12    |
| 02-019         | COOPER FREDERICK RD - RD END AT PATASCO RIVER                     | 0.10    |
| 02-020         | HOOVER HARRARD RD - HOOVER 1ST EXPY                               | 0.02    |
| 02-021         | INTERCHANGE RAMP AT BALTO BLVD + US40                             | 1.70    |
| 02-022         | COOPER JONES FALLS EXPY + HOOVER HARRISBURG EXPY SEE 15003        | 0.00    |
| 02-023         | HARRISBURG EXPY - HOOVER HARRARD RD                               | 0.00    |
| 02-024         | AT 15003 TO 681 15003   | 0.22    |

| CONTROL ROUTE<br>SECTION NUMBER | DESCRIPTION OF CONTROL SECTION                           | MILEAGE |
|---------------------------------|--|---------|
| 03-113R IS 83                   | IS0695 TO IS 83 RAMP 2                                   | 0.35    |
| 03-113R IS 83                   | IS0083 SBL AT RAMP 5 TO I-695                            | 0.39    |
| 03-114I IS695                   | US0040 NATIONAL PIKE - IS0083 JONES FALLS EXPWY          | 11.51   |
| 03-115R IS695                   | INTERCHANGE RAMPS AT I-83/JONES FALLS E                  | 2.50    |
| 03-116I IS695                   | BALTO/AA CO/L AT PATAPSCO RIV - US0040 NATIONAL<br>PIKE  | 5.78    |
| 03-117R IS695                   | INTERCHANGE RAMPS @ HARBOR TUNNEL THRUW                  | 0.53    |
| 03-118I IS 83                   | CITY LINE N OF KELLY AVE - IS0695 @ MD 25 A              | 3.04    |
| 03-119S MD 45                   | CO1400 JOPPA RD @ CO1364 - IS0695 BALTO BELTWAY          | 0.99    |
| 03-120S MD139                   | MD0134 BELLONA AVE - IS0695 BALTO BELTWAY                | 2.79    |
| 03-120S MD139                   | IS0695 BALTO BELTWAY - CO1052 AHEAD AT CO1054            | 0.08    |
| 03-121P IS895 TLL               | MD/BALTO CO/L AT US 1 - IS0695 BALTO BELTWAY             | 2.45    |
| 03-121I IS895 TLL               | IS0695 BALTO BELTWAY - BALTO/AA CO/L                     | 2.18    |
| 03-123S US 1AL                  | US0001 SOUTHWESTERN BLVD NBL - BALTO CI/L                | 2.74    |
| 03-124R IS 83                   | MD0439 OLD YORK RD TO RAMP 6 RAMP 7                      | 0.01    |
| 03-124R IS 83                   | IS0083 SB TO MD0439 OLD YORK RD RAMP 5                   | 0.44    |
| 03-124R IS 83                   | IS0083 NB TO MD0439 OLD YORK RD RAMP 1                   | 0.49    |
| 03-124R IS 83                   | MD0439 OLD YORK RD TO SB I-83 RAMP 6                     | 0.65    |
| 03-124R IS 83                   | MD0439 OLD YORK RD TO NB I-83 RAMP 2                     | 0.69    |
| 03-124S MD439                   | MD0045 YORK RD - CO0103 OLD YORK RD AHEAD                | 0.70    |
| 03-125S MD409                   | CO0044 FREELAND RD BACK - CO0121 HARRIS MILL RD          | 2.42    |
| 03-126S MD 20A                  | RD END AT CANTON RR SPUR - SPUR FROM MD0151 TO<br>MD0150 | 0.50    |
| 03-127S MD330                   | US0001 BELAIR RD - CO3918 JERUSALEM RD                   | 0.05    |
| 03-127S MD330                   | CO3918 JERUSALEM RD - US0001 BELAIR RD CO3898<br>AHEAD   | 0.07    |
| 03-128S MD463A                  | MD0045 YORK RD - RD END S OF PA RR AT PARKTON            | 0.15    |

| MILEAGE | DESCRIPTION OF CONTROL SECTION                  | SECTION NUMBER |
|---------|---|----------------|
| 0.33    | 15000 TO 15 85 RAMP 2                           | 02-112 15 85   |
| 0.39    | 15000 881 AT RAMP 2 TO 1-095                    | 02-112 15 85   |
| 1.21    | 15000 NATIONAL RIVE - 15000 JONES FALLS EXPRESS | 02-112 15 85   |
| 2.20    | INTERCHANGE RAMP AT 1-85/ANNE FALLS E           | 02-112 15 85   |
| 2.78    | FALTONA GOLF AT PATASCO RIV - 15000 NATIONAL    | 02-112 15 85   |
| 0.23    | INTERCHANGE RAMP & HARSH TUNNEL THRU RIVE       | 02-112 15 85   |
| 2.04    | CITY LINE IN OF KELLY AVE - 15000 2 NO 22 0     | 02-112 15 85   |
| 0.34    | CO1000 GORRA RD & CO1000 - 15000 BALTO BELTWAY  | 02-112 15 85   |
| 2.78    | 15000 BELTONA AVE - 15000 BALTO BELTWAY         | 02-112 15 85   |
| 0.08    | 15000 BALTO BELTWAY - CO1000 AHEAD AT 15000     | 02-112 15 85   |
| 2.82    | 15000 BALTO BELTWAY - CO1000 AHEAD AT 15000     | 02-112 15 85   |
| 2.10    | 15000 BALTO BELTWAY - BALTONA GOLF              | 02-112 15 85   |
| 2.74    | 15000 SOUTHWESTERN BLDG HLL - BALTO CIVIL       | 02-112 15 85   |
| 0.01    | 15000 OLD YORK RD TO RAMP 6 RAMP 7              | 02-112 15 85   |
| 0.44    | 15000 28 TO 15000 OLD YORK RD RAMP 2            | 02-112 15 85   |
| 0.43    | 15000 19 TO 15000 OLD YORK RD RAMP 1            | 02-112 15 85   |
| 0.23    | 15000 OLD YORK RD TO 28 1-85 RAMP 6             | 02-112 15 85   |
| 0.63    | 15000 OLD YORK RD TO 1-85 RAMP 2                | 02-112 15 85   |
| 0.70    | 15000 YORK RD - CO1000 OLD YORK RD AHEAD        | 02-112 15 85   |
| 2.42    | 15000 HARRIS MILL RD - CO1000 HARRIS MILL RD    | 02-112 15 85   |
| 0.20    | 15000 AT CENTER RR SPUR - 2800 FROM 15000 TO    | 02-112 15 85   |
| 0.03    | 15000 BELAIR RD - CO1000 JERUSALEM RD           | 02-112 15 85   |
| 0.07    | 15000 JERUSALEM RD - 15000 BELAIR RD CO1000     | 02-112 15 85   |
| 0.12    | 15000 YORK RD - RD END 2 OF 24 KR AT PARKING    | 02-112 15 85   |



| CONTROL ROUTE SECTION NUMBER | DESCRIPTION OF CONTROL SECTION                                | MILEAGE |
|------------------------------|---|---------|
| 03-128S MD463B               | RD END N OF PA RR AT PARKTON - MD0045 YORK RD                 | 0.13    |
| 03-129S MD466                | RD END S OF MD 166 SOUTH ST - RD END N OF RIVER RD            | 0.39    |
| 03-129S MD466A               | CD3096 RAILROAD AVE - MD0166 ROLLING RD                       | 0.12    |
| 03-130S MD493                | CD4553 OREMS RD - MD0700 SERVICE RD                           | 0.22    |
| 03-131S MD526A               | US0140 WESTMINISTER PIKE - BARRICADE N OF US0140              | 0.09    |
| 03-131S MD526B               | CD0473 GLEN FALLS RD - RD END N OF CD0473                     | 0.22    |
| 03-132S MD599                | MD0601 HARRISON BLVD - MD0700 MARTIN BLVD                     | 0.13    |
| 03-132R MD599A               | MD0599B OLD OREMS RD TO MD0493                                | 0.02    |
| 03-132S MD599B               | MD0493 OREMS RD - RD END E OF MD0599A                         | 0.16    |
| 03-133S MD600A               | MD0601 HARRISON BLVD AT MD0600B - MD0599 BAKER AVE            | 0.16    |
| 03-133S MD600B               | RD END W OF CD4576 HOMELAND RD - RD END E OF MD0600A & MD0601 | 0.22    |
| 03-133S MD600C               | MD0150 EASTERN BLVD - RD END AT BACK RIVER                    | 0.10    |
| 03-134S MD601                | MD0150 EASTERN BLVD CD4579 BACK - MD0599 BAKER AVE            | 0.16    |
| 03-135S MD668A               | MD0030 HANOVER PIKE - RD END S OF WMRR                        | 0.47    |
| 03-135R MD668A <i>MD30-A</i> | CONNECTOR TO MD0030   | 0.05    |
| 03-135S MD668B               | RD END N OF WMRR - MD0030 HANOVER PIKE                        | 0.71    |
| 03-136S MD746A               | MD0025 FALLS RD - RD END S OF PA RR & BARE HILLS              | 0.13    |
| 03-136S MD746B               | RD END N OF PA RR & BARE HILLS - MD0025 FALLS RD              | 0.07    |
| 03-137S MD770                | MD0020A NORTH POINT RD - MD0151 NORTH PT BLVD                 | 0.08    |
| 03-138S MD886                | RD END S OF MD0131 SEMINARY AVE - MD0131 SEMINARY AVE         | 0.11    |
| 03-139S MD850                | RD END W OF MD0026 LIBERTY RD - MD0026 LIBERTY RD             | 0.20    |
| 03-140S MD889                | RD END E OF I-83 HARRISBURG EXP - MD0137 MT CARMEL RD         | 0.10    |
| 03-141R MD151                | INTERCHANGE RAMPS AT SPARROWS POINT RD                        | 0.63    |
| 03-142S MD883                | RD END S OF SPUR TO MD0166 - RD END N OF SPUR TO MD0166       | 0.10    |

| MILEAGE | DESCRIPTION OF CANTON SECTION                                | SECTION NUMBER |
|---------|--|----------------|
| 0.13    | RD END N OF PA RR AT PARKTON - HOOVER YORK RD                | 02-1322 HOOVER |
| 0.29    | RD END S OF MC 100 SOUTH ST - RD END N OF RIVER              | 02-1323 HOOVER |
| 0.12    | RD END N OF RIVER - HOOVER ROLLING RD                        | 02-1324 HOOVER |
| 0.22    | HOOVER DRUMS RD - HOOVER SERVICE RD                          | 02-1325 HOOVER |
| 0.09    | HOOVER WESTMINSTER PIKE - BARCLAY Y OF US 501-0              | 02-1326 HOOVER |
| 0.22    | HOOVER GLEN FALLS RD - RD END N OF COOPER                    | 02-1327 HOOVER |
| 0.13    | HOOVER HARRISON BLVD - HOOVER MARTIN BLVD                    | 02-1328 HOOVER |
| 0.01    | HOOVER OLD DRUMS RD TO HOOVER                                | 02-1329 HOOVER |
| 0.10    | HOOVER DRUMS RD - RD END E OF HOOVER                         | 02-1330 HOOVER |
| 0.10    | HOOVER HARRISON BLVD AT HOOVER - HOOVER BAKER                | 02-1331 HOOVER |
| 0.22    | RD END N OF COOPER HIGHLAND RD - RD END S OF HOOVER & HOOVER | 02-1332 HOOVER |
| 0.10    | HOOVER EASTERN BLVD - RD END AT BACK RIVER                   | 02-1333 HOOVER |
| 0.10    | HOOVER EASTERN BLVD COASTY BARK - HOOVER BAKER               | 02-1334 HOOVER |
| 0.17    | HOOVER HANOVER PIKE - RD END E OF YARR                       | 02-1335 HOOVER |
| 0.02    | CONNECTOR TO HOOVER  | 02-1336 HOOVER |
| 0.11    | RD END N OF YARR - HOOVER HANOVER PIKE                       | 02-1337 HOOVER |
| 0.13    | HOOVER FALLS RD - RD END S OF PA RR & BARE HILLS             | 02-1338 HOOVER |
| 0.07    | RD END N OF PA RR & BARE HILLS - HOOVER FALLS RD             | 02-1339 HOOVER |
| 0.08    | HOOVER NORTH POINT RD - HOOVER NORTH RT BLVD                 | 02-1340 HOOVER |
| 0.11    | RD END S OF HOOVER SEINNEY AVE - HOOVER                      | 02-1341 HOOVER |
| 0.20    | RD END N OF HOOVER LIBERTY RD - HOOVER LIBERTY               | 02-1342 HOOVER |
| 0.10    | RD END E OF 1-85 HARRISBURG EX - HOOVER HT                   | 02-1343 HOOVER |
| 0.03    | INTERCHANGE RAMP AT SPARKS POINT RD                          | 02-1344 HOOVER |
| 0.10    | RD END S OF SHUN TO HOOVER - RD END N OF SHUN TO HOOVER      | 02-1345 HOOVER |

| CONTROL ROUTE SECTION NUMBER | DESCRIPTION OF CONTROL SECTION  | MILEAGE |
|------------------------------|---|---------|
| 03-142R MD883                | <i>MD 166-8</i> CONNECTOR TO MD0166   | 0.02    |
| 03-143P MD695                | US0040 PULASKI HWY - KELSO AVE  | 0.33    |
| 03-143p MD695                | KELSO AVE - PROPOSED WINDLASS FREEWAY   | 0.52    |
| 03-144S MD890                | CD1744 WESTERN MARYLAND AVE - US0140  | 0.40    |
| 03-145I IS 95                | RIESTERSTOWN RD CD1577 AHEAD<br>BALTO CI/L CD/L - IS0695 BALTO BELTWAY        | 2.72    |
| 03-146S MD891                | CD3239 HOLLINS FERRY RD BACK & CD0254 - CD3200<br>HAMMONDS FERRY CD3239 AHEAD | 0.56    |
| 03-147R IS 83                | CD0773 PADONIA RD TO RAMP 2 RAMP 3  | 0.01    |
| 03-147R IS 83                | CD0773 PADONIA RD RAMP 7 RAMP 6   | 0.03    |
| 03-147R IS 83                | RAMP 6 TO CD 773 PADONIA RD RAMP 5 4  | 0.03    |
| 03-147R IS 83                | RAMP 4 TO CD773 PADONIA RD RAMP 1   | 0.05    |
| 03-147R IS 83                | IS0083 SB TO CD0773 PADONIA RD RAMP 8   | 0.44    |
| 03-147R IS 83                | IS0083 NB TO CD773 PADONIA RD RAMP 4  | 0.45    |
| 03-147R IS 83                | CD0773 PADONIA RD TO NB I83 RAMP 2  | 0.50    |
| 03-147R IS 83                | CD0773 PADONIA RD TO I83 SBL RAMP 7   | 0.50    |
| 03-148R IS 83                | CD0438 SHAWAN RD TO RAMP 3 RAMP 2   | 0.01    |
| 03-148R IS 83                | CD0438 SHAWAN RD TO RAMP 6 RAMP 7   | 0.01    |
| 03-148R IS 83                | RAMP 5 TO CD438 SHAWAN RD RAMP 8  | 0.01    |
| 03-148R IS 83                | RAMP 4 TO CD 438 SHAWAN RD RAMP 1   | 0.02    |
| 03-148R IS 83                | CD0438 SHAWAN RD TO NB I83 RAMP 3   | 0.21    |
| 03-148R IS 83                | IS0083 SBL TO CD 438 SHAWAN RD RAMP 5   | 0.27    |
| 03-148R IS 83                | CD0438 SHAWAN RD TO I-83 SB RAMP 6  | 0.31    |
| 03-148R IS 83                | IS0083 NB TO CD 438 SHAWAN RD RAMP 4  | 0.50    |
| 03-149R IS 83                | RAMP 8 TO CD 197 BELFAST RD RAMP 5  | 0.02    |
| 03-149R IS 83                | RAMP 4 TO CD 197 BELFAST RD AT CD212 R1                                       | 0.02    |

| SECTION NUMBER | DESCRIPTION OF CONTROL SECTION  | MILEAGE |
|----------------|---------------------------------|---------|
| 03-148 12 80   | RAMP 4 TO CO INT BELFAST RD AT  | 0.00    |
| 03-148 12 81   | RAMP 5 TO CO INT BELFAST RD AT  | 0.05    |
| 03-148 12 82   | RAMP 6 TO CO INT BELFAST RD AT  | 0.10    |
| 03-148 12 83   | RAMP 7 TO CO INT BELFAST RD AT  | 0.15    |
| 03-148 12 84   | RAMP 8 TO CO INT BELFAST RD AT  | 0.20    |
| 03-148 12 85   | RAMP 9 TO CO INT BELFAST RD AT  | 0.25    |
| 03-148 12 86   | RAMP 10 TO CO INT BELFAST RD AT | 0.30    |
| 03-148 12 87   | RAMP 11 TO CO INT BELFAST RD AT | 0.35    |
| 03-148 12 88   | RAMP 12 TO CO INT BELFAST RD AT | 0.40    |
| 03-148 12 89   | RAMP 13 TO CO INT BELFAST RD AT | 0.45    |
| 03-148 12 90   | RAMP 14 TO CO INT BELFAST RD AT | 0.50    |
| 03-148 12 91   | RAMP 15 TO CO INT BELFAST RD AT | 0.55    |
| 03-148 12 92   | RAMP 16 TO CO INT BELFAST RD AT | 0.60    |
| 03-148 12 93   | RAMP 17 TO CO INT BELFAST RD AT | 0.65    |
| 03-148 12 94   | RAMP 18 TO CO INT BELFAST RD AT | 0.70    |
| 03-148 12 95   | RAMP 19 TO CO INT BELFAST RD AT | 0.75    |
| 03-148 12 96   | RAMP 20 TO CO INT BELFAST RD AT | 0.80    |
| 03-148 12 97   | RAMP 21 TO CO INT BELFAST RD AT | 0.85    |
| 03-148 12 98   | RAMP 22 TO CO INT BELFAST RD AT | 0.90    |
| 03-148 12 99   | RAMP 23 TO CO INT BELFAST RD AT | 0.95    |
| 03-148 12 00   | RAMP 24 TO CO INT BELFAST RD AT | 1.00    |

| CONTROL ROUTE<br>SECTION NUMBER |        | DESCRIPTION OF CONTROL SECTION       | MILEAGE |
|---------------------------------|--------|--------------------------------------|---------|
| 03-149R IS 83                   | CO0197 | BELFAST RD TO RAMP 3 RAMP 2          | 0.03    |
| 03-149R IS 83                   | CO0197 | BELFAST RD TO RAMP 6 RAMP 7          | 0.03    |
| 03-149R IS 83                   | CO0197 | BELFAST RD TO NB I-83 RAMP 3         | 0.25    |
| 03-149R IS 83                   | CO0197 | BELFAST RD TO SB I-83 RAMP 7         | 0.41    |
| 03-149R IS 83                   | IS0083 | SB TO CO 197 BELFAST RD RAMP 8       | 0.41    |
| 03-149R IS 83                   | IS0083 | NB TO CO 197 BELFAST RD RAMP 4       | 0.46    |
| 03-150R IS 83                   | MD0137 | MT CARMEL RD TO RAMP 2 RAMP 3        | 0.01    |
| 03-150R IS 83                   |        | RAMP 8 TO MT CARMEL RD MD 137 RAMP 5 | 0.01    |
| 03-150R IS 83                   | MD0137 | MT CARMEL RD TO RAMP 6 RAMP 7        | 0.02    |
| 03-150R IS 83                   |        | RAMP 4 TO MD 137 MT CARMEL RD RAMP 1 | 0.02    |
| 03-150R IS 83                   | MD0137 | MT CARMEL RD TO NB I-83 RAMP 2       | 0.37    |
| 03-150R IS 83                   | IS0083 | SB TO MD137 MT CARMEL RD RAMP 8      | 0.42    |
| 03-150R IS 83                   | MD0137 | MT CARMEL RD TO SB I-83 RAMP 6       | 0.46    |
| 03-150R IS 83                   | IS0083 | NB TO MD 137 MT CARMEL RD RAMP 4     | 0.52    |
| 03-151R IS 83                   | CO0070 | MIDDLETOWN RD TO RAMP 2 RAMP 3       | 0.02    |
| 03-151R IS 83                   | CO0070 | MIDDLETOWN RD TO RAMP 6 RAMP 7       | 0.02    |
| 03-151R IS 83                   |        | RAMP 4 TO CO 70 MIDDLETOWN RD RAMP 1 | 0.04    |
| 03-151R IS 83                   |        | RAMP 8 TO CO 70 MIDDLETOWN RD RAMP 5 | 0.05    |
| 03-151R IS 83                   | IS0083 | NB TO CO70 MIDDLETOWN RD RAMP 4      | 0.39    |
| 03-151R IS 83                   | CO0070 | MIDDLETOWN RD TO SB I-83 RAMP 6      | 0.49    |
| 03-151R IS 83                   | CO0070 | MIDDLETOWN RD NB I-83 RAMP 2         | 0.55    |
| 03-151R IS 83                   | IS0083 | SB TO CO 70 MIDDLETOWN RD RAMP 8     | 0.58    |
| 03-152R IS 83                   | IS0083 | SB TO MD 45 @ CO83 RAMP 5            | 0.27    |
| 03-152R IS 83                   | IS0083 | NB TO MD45 @ CO83 RAMP 1             | 0.47    |

| PAGE 10<br>MILEAGE | WATKINS COUNTY<br>DESCRIPTION OF CONTROL SECTION | AS OF 12/31/74<br>CONTROL POINT<br>SECTION NUMBER |
|--------------------|--|---|
| 0.03               | BEARST RD TO RAMP 3                              | 02-1487 12 63                                     |
| 0.03               | BEARST RD TO RAMP 4                              | 02-1488 12 63                                     |
| 0.53               | BEARST RD TO NB 1-83 RAMP 3                      | 02-1489 12 63                                     |
| 0.41               | BEARST RD TO SB 1-83 RAMP 1                      | 02-1490 12 63                                     |
| 0.41               | SB TO CL 1ST BEARST RD RAMP 3                    | 02-1491 12 63                                     |
| 0.40               | NB TO CL 1ST BEARST RD RAMP 4                    | 02-1492 12 63                                     |
| 0.01               | MT CARMEL RD TO RAMP 3                           | 02-1493 12 63                                     |
| 0.71               | RAMP 3 TO MT CARMEL RD NB 1ST RAMP 3             | 02-1494 12 63                                     |
| 0.05               | MT CARMEL RD TO RAMP 4                           | 02-1495 12 63                                     |
| 0.02               | TO NB 1ST MT CARMEL RD RAMP 1                    | 02-1496 12 63                                     |
| 0.37               | MT CARMEL RD TO NB 1-83 RAMP 3                   | 02-1497 12 63                                     |
| 0.45               | SB TO MISTY MT CARMEL RD RAMP 3                  | 02-1498 12 63                                     |
| 0.40               | MT CARMEL RD TO SB 1-83 RAMP 4                   | 02-1499 12 63                                     |
| 0.82               | NB TO NB 1ST MT CARMEL RD RAMP 4                 | 02-1500 12 63                                     |
| 0.02               | MIDDLETOWN RD TO RAMP 3                          | 02-1501 12 63                                     |
| 0.02               | MIDDLETOWN RD TO RAMP 4                          | 02-1502 12 63                                     |
| 0.00               | RAMP 4 TO CO TO MIDDLETOWN RD RAMP 1             | 02-1503 12 63                                     |
| 0.03               | RAMP 3 TO CO TO MIDDLETOWN RD RAMP 2             | 02-1504 12 63                                     |
| 0.30               | NB TO CO TO MIDDLETOWN RD RAMP 4                 | 02-1505 12 63                                     |
| 0.49               | MIDDLETOWN RD TO SB 1-83 RAMP 4                  | 02-1506 12 63                                     |
| 0.55               | MIDDLETOWN RD NB 1-83 RAMP 3                     | 02-1507 12 63                                     |
| 0.83               | SB TO CO TO MIDDLETOWN RD RAMP 3                 | 02-1508 12 63                                     |
| 0.27               | SB TO NB 43 3 COYS RAMP 2                        | 02-1509 12 63                                     |
| 0.47               | NB TO NB 43 3 COYS RAMP 1                        | 02-1510 12 63                                     |

| CONTROL ROUTE<br>SECTION NUMBER | DESCRIPTION OF CONTROL SECTION          | MILEAGE |
|---------------------------------|---|---------|
| 03-152R IS 83                   | MD0045 YORK RD TO IS 83 RAMP 6          | 0.50    |
| 03-152R IS 83                   | MD0045 YORK RD TO NB I-83 RAMP 2        | 0.50    |
| 03-154R IS 83                   | IS0083 SB TO MD409 FREELAND RD RAMP 8   | 0.24    |
| 03-154R IS 83                   | MD0409 FREELAND RD TO NB I-83 RAMP 3    | 0.43    |
| 03-155R IS695                   | INTERCHANGE RAMP @ MD891/EDNA AVE EXT/  | 0.88    |
| 03-156R IS695                   | INTERCHANGE RAMPS AT US1ALT             | 0.72    |
| 03-157R IS695                   | INTERCHANGE RAMPS AT LEEDS AVE          | 0.98    |
| 03-158R IS695                   | INTERCHANGE RAMPS AT MD372              | 1.98    |
| 03-159R IS695                   | INTERCHANGE RAMPS AT MD144              | 0.95    |
| 03-160R IS695                   | INTERCHANGE RAMPS AT EDMONDSON AVE      | 0.88    |
| 03-161R IS695                   | INTERCH. RAMPS @ US40/BALTO NAT PIKE    | 2.15    |
| 03-162R IS 70                   | INTERCHANGE RAMPS AT I695               | 5.72    |
| 03-163R IS695                   | INTERCHANGE RAMPS @ CD2400              | 2.38    |
| 03-164R IS695                   | INTERCHANGE RAMPS AT MD26               | 2.31    |
| 03-165R IS695                   | INTERCHANGE RAMPS AT US140              | 1.19    |
| 03-166R IS695                   | INTERCHANGE RAMPS AT MD129              | 1.24    |
| 03-167R IS695                   | INTERCHANGE RAMPS AT STEVENSON ROAD     | 0.82    |
| 03-168R IS695                   | INTERCHANGE RAMPS AT GREENSPRING AVE    | 1.33    |
| 03-169R IS695                   | INTERCHANGE RAMPS AT MD139              | 1.36    |
| 03-170R IS695                   | INTERCHANGE RAMPS AT MD45 /YORK ROAD/   | 1.83    |
| 03-171R IS695                   | INTERCHANGE RAMPS AT MD146              | 1.88    |
| 03-172R IS695                   | INTERCHANGE RAMPS AT PROVIDENCE RD      | 1.38    |
| 03-173R IS695                   | INTERCH. RAMPS @ CROMWELL BR RD&MD542   | 1.28    |
| 03-174R IS695                   | INTERCHANGE RAMPS AT MD41 /PERRING PKWY | 2.24    |

| SECTION NUMBER | CONTROL POINT | DESCRIPTION OF CONTROL SECTION          | MILEAGE |
|----------------|---------------|---|---------|
| 02-1524 12 83  |               | ROADS YORK RD TO IS 23 RAMP 4           | 0.30    |
| 02-1524 12 83  |               | ROADS YORK RD TO NB-1-PS RAMP 2         | 0.30    |
| 02-1524 12 83  |               | ROADS 28 TO WAGON FREELAND RD RAMP 4    | 1.24    |
| 02-1524 12 83  |               | ROADS FREELAND RD TO NB 1-PS RAMP 3     | 0.43    |
| 02-1524 12 83  |               | INTERCHANGE RAMP 4 IDENTIFIED AVE EXT   | 0.88    |
| 02-1524 12 83  |               | INTERCHANGE RAMP 5 AT WEST              | 1.72    |
| 02-1524 12 83  |               | INTERCHANGE RAMP 6 AT WEBB AVE          | 0.98    |
| 02-1524 12 83  |               | INTERCHANGE RAMP 7 AT WEST              | 1.98    |
| 02-1524 12 83  |               | INTERCHANGE RAMP 8 AT MOYER             | 0.93    |
| 02-1524 12 83  |               | INTERCHANGE RAMP 9 AT CONNORSON AVE     | 0.88    |
| 02-1524 12 83  |               | INTERCH. RAMP 10 IDENTIFIED NAT PIKE    | 2.13    |
| 02-1524 12 83  |               | INTERCHANGE RAMP 11 AT 1893             | 2.72    |
| 02-1524 12 83  |               | INTERCHANGE RAMP 12 A CUSACK            | 2.08    |
| 02-1524 12 83  |               | INTERCHANGE RAMP 13 AT MOSE             | 2.91    |
| 02-1524 12 83  |               | INTERCHANGE RAMP 14 AT US140            | 1.79    |
| 02-1524 12 83  |               | INTERCHANGE RAMP 15 AT HIRSH            | 1.24    |
| 02-1524 12 83  |               | INTERCHANGE RAMP 16 AT STEVENSON ROAD   | 0.52    |
| 02-1524 12 83  |               | INTERCHANGE RAMP 17 AT GREENSPRING AVE  | 1.33    |
| 02-1524 12 83  |               | INTERCHANGE RAMP 18 AT BOISE            | 1.30    |
| 02-1524 12 83  |               | INTERCHANGE RAMP 19 AT HOWE YORK ROAD   | 1.83    |
| 02-1524 12 83  |               | INTERCHANGE RAMP 20 AT 10148            | 1.20    |
| 02-1524 12 83  |               | INTERCHANGE RAMP 21 AT PROVIDENCE RD    | 1.30    |
| 02-1524 12 83  |               | INTERCH. RAMP 22 CROWNELL BR ROADWAY    | 1.28    |
| 02-1524 12 83  |               | INTERCHANGE RAMP 23 AT HOWE SPRING PKWY | 2.24    |



| CONTROL ROUTE SECTION NUMBER | DESCRIPTION OF CONTROL SECTION                         | MILEAGE |
|------------------------------|--|---------|
| 03-175R IS695                | INTERCHANGE RAMPS AT MD147 /HARFORD RD/                | 1.92    |
| 03-176R IS695                | INTERCHANGE RAMPS AT US1                               | 2.44    |
| 03-177R IS695                | INTERCHANGE RAMPS AT I-95                              | 3.05    |
| 03-178R MD695                | INTERCHANGE RAMPS AT MD7                               | 0.90    |
| 03-179R IS 83                | CD1474 RUXTON RD TO RAMP 6 - RAMP 7                    | 0.01    |
| 03-179R IS 83                | CD1474 RUXTON RD TO SBL I-83 RAMP 6                    | 0.13    |
| 03-179R IS 83                | IS0083 NBL TO CO 1474 RUXTON RD RAMP 4                 | 0.26    |
| 03-180P MD 25A               | IS0083 JONES FALLS EXPWY - CD1400 JOPPA RD             | 0.59    |
| 03-181S MD 41                | MD0025 AHEAD<br>IS0695 BALTO BELTWAY - CD1400 JOPPA RD | 0.23    |
| 03-182I IS 95                | IS0695 BALTO BELTWAY - MD0043                          | 3.26    |
| 03-183I IS 95 TLL            | MD0043 - BALTO /HAR CO/L                               | 5.54    |
| 03-184P MD 43                | IS0095 - US0040 PULASKI HWY                            | 0.98    |
| 03-184S MD 43                | US0040 PULASKI HWY - RD END S OF US 40                 | 0.09    |
| 03-185S MD 43                | CD4090 SILVER SPRING RD BACK - CONNECTION TO MD0043    | 0.50    |
| 03-185P MD 43                | CONNECTION TO MD0043 - IS0095                          | 0.35    |
| 03-186R MD 43                | INTERCHANGE RAMPS AT US40                              | 0.60    |
| 03-187R IS 95                | SPURS AT MD0043  | 2.15    |
| 03-188R MD892                | MD0007 PHILA RD TO RD END S OF MD0043                  | 0.08    |
| 03-188R MD892A               | MD7 TO RD END N OF MD43                                | 0.08    |
| 03-188R MD892A               | RD END N OF MD0043 TO MD0007                           | 0.08    |
| 03-189P MD 41                | BALTO CI/L - IS0695 BALTO BELTWAY                      | 2.32    |
| 03-190I IS 70                | BALTO/HO CO/L - IS0695 BALTO BELTWAY                   | 2.89    |
| 03-191I IS 70                | IS0695 BALTO BELTWAY - BALTO CI/L                      | 1.81    |
| 03-192P MD695                | IS0695 AT RAMP FROM E BOUND I 95 - US0040 PULASKI HWY  | 1.03    |

| SECTION NUMBER | DESCRIPTION OF CONTROL SECTION                       | MILEAGE |
|----------------|--|---------|
| 03-1752        | INTERCHANGE RAMP AT 1-92                             | 1.92    |
| 03-1751        | INTERCHANGE RAMP AT 1-92                             | 1.44    |
| 03-1750        | INTERCHANGE RAMP AT 1-92                             | 3.03    |
| 03-1749        | INTERCHANGE RAMP AT 1-92                             | 0.90    |
| 03-1748        | 02177 HUXTON RD TO RAMP 5 - RAMP 7                   | 0.01    |
| 03-1747        | 02177 HUXTON RD TO RAMP 5                            | 0.13    |
| 03-1746        | 12093 HWY TO MD 147A HUXTON RD RAMP 4                | 0.50    |
| 03-1745        | 12093 JONES FALLS EXPY - CUIPOND JORRA RD            | 0.37    |
| 03-1744        | 12093 BALTO BELTWAY - CUIPOND JORRA RD               | 1.53    |
| 03-1743        | 12093 BALTO BELTWAY - 110043                         | 3.50    |
| 03-1742        | 021751 15 92 JLT HOODS - BALTO AHR COL               | 5.84    |
| 03-1741        | 12093 - WOODS PULASKI HWY                            | 0.98    |
| 03-1740        | WOODS PULASKI HWY - RD END S DR US AD                | 0.04    |
| 03-1739        | WOODS SILVER SPRING RD BACK - CONNECTION TO WOODS    | 0.70    |
| 03-1738        | CONNECTION TO WOODS - 12093                          | 0.73    |
| 03-1737        | INTERCHANGE RAMP AT 1594                             | 0.80    |
| 03-1736        | SPURS AT WOODS                                       | 1.13    |
| 03-1735        | WOODS PHILA RD TO RD END S DR WOODS                  | 0.08    |
| 03-1734        | MD TO MD END N DR WOODS                              | 0.08    |
| 03-1733        | RD END N DR WOODS TO WOODS                           | 0.04    |
| 03-1732        | BALTO CIVL - 12093 BALTO BELTWAY                     | 1.32    |
| 03-1731        | BALTIMORE COL - 12093 BALTO BELTWAY                  | 2.39    |
| 03-1730        | 12093 BALTO BELTWAY - BALTO CIVL                     | 1.81    |
| 03-1729        | 12093 AT RAMP PATH E BOUND 1 92 - US0240 PULASKI HWY | 1.03    |

| CONTROL ROUTE SECTION NUMBER | DESCRIPTION OF CONTROL SECTION                              | MILEAGE |
|------------------------------|---|---------|
| 03-193 MD 46 PRP             | MD/BALTO CO/L - RD END S OF CEDAR AVE                       | 0.00    |
| 03-193P MD 46                | RD END S OF CEDAR AVE - IS0095                              | 0.99    |
| 03-194S MD 46                | IS0095 - RD END S OF SULPHUR SPRING RD                      | 0.40    |
| 03-195I IS 95                | HOW/BALTO CO/L - MD0046                                     | 0.79    |
| 03-196I IS 95                | MD0046 - IS0695 BALTO BELTWAY                               | 2.01    |
| 03-197R MD 46                | SPUR A AT FRANCIS AVE                                       | 0.08    |
| 03-197R MD 46                | SPUR B AT SULPHUR SPRING RD                                 | 0.13    |
| 03-197R MD 46                | FRANCES AVE AND SULPHUR SP RD                               | 0.21    |
| 03-197R IS 95                | INTERCHANGE RAMPS AT MD46                                   | 5.20    |
| 03-198R IS 95                | INTERCHANGE RAMPS AT I695                                   | 6.12    |
| 03-199I IS 95                | IS0695 BALTO BELTWAY - SW BALTO CI/L                        | 0.85    |
| 03-200P MD695                | MD0150 EASTERN AVE - UNDER CONST S OF CO5524                | 4.13    |
| 03-201R MD695                | INT RAMPS AT MD 150 AND MD 151                              | 4.81    |
| 03-202 MD702 PRP             | MD0150 EASTERN BLVD - MD0695                                | 0.00    |
| 03-203 MD702 PRP             | CO3893 EASTERN AVE - MD0150 EASTERN BLVD                    | 0.00    |
| 03-204P MD695                | PROPOSED WINDLASS FREEWAY - N OF CHESACO AVE                | 0.84    |
| 03-205P MD695                | N OF CHESACO AVE - MD0150 EASTERN AVE                       | 1.46    |
| 03-209R MD695                | INT RAMPS AT COVE RD  | 1.31    |
| 03-210S MD700A               | ENT TO SCHOOL S OF CO4475 - CO4474 LELAND AVE               | 0.20    |
| 03-210S MD700B               | CO4471 AHEAD<br>CO4465 MIDDLE RIVER RD - CO4475 RIVERTON RD | 0.16    |
| 03-212R MD 46                | RAMP 6 AT US 1  | 0.04    |
| 03-212R MD 46                | RAMP 8 AT US 1  | 0.06    |
| 03-212R MD 46                | RAMP 1 AT US 1  | 0.18    |
| 03-212R MD 46                | RAMP 3 AT US 1  | 0.37    |

U.S. 40 BA  
 MD 20-E  
 MD 20-F  
 MD 151-A  
 MD 166-B

|                           |        |
|---------------------------|--------|
| MAINLINE COUNTY TOTAL     | 387.38 |
| NON-MAINLINE COUNTY TOTAL | 87.74  |

| SECTION NUMBER | DESCRIPTION OF CONTROL SECTION               | MILEAGE |
|----------------|--|---------|
| 03-512         | RAMP 3 AT US 1                               | 0.37    |
| 03-512         | RAMP 1 AT US 1                               | 0.14    |
| 03-512         | RAMP 2 AT US 1                               | 0.09    |
| 03-512         | RAMP 4 AT US 1                               | 0.04    |
| 03-512         | MIDDLE RIVER RD - COATS SILVERTON RD         | 0.10    |
| 03-512         | COATS AHEAD                                  | 0.20    |
| 03-512         | EXIT TO SCHOOL 2 DR COATS - COATS BELAND AVE | 1.31    |
| 03-509         | INT RAMP AT DOWS RD                          | 1.48    |
| 03-508         | N OF CHESSAC AVE - MD0181 EASTERN AVE        | 0.78    |
| 03-508         | PROMISED WINDLASS FREWAY - N OF CHESSAC AVE  | 0.70    |
| 03-508         | RFP CROSS EASTERN AVE - MD0180 EASTERN BLVD  | 0.00    |
| 03-508         | RFP CROSS EASTERN BLVD - MD0180              | 0.00    |
| 03-508         | INT RAMP AT MD 120 AND MD 121                | 4.01    |
| 03-508         | MD0180                                       | 4.13    |
| 03-508         | EASTERN AVE - UNDER CONST 2 DR COATS         | 0.83    |
| 03-508         | BALTO BELTWAY - N OF BALTO CIV               | 4.15    |
| 03-508         | INTERCHANGE RAMP AT 1492                     | 2.50    |
| 03-508         | INTERCHANGE RAMP AT 1498                     | 0.51    |
| 03-519         | RAMP B AT SULPHUR SPRING RD                  | 0.13    |
| 03-519         | RAMP A AT FRANKS AVE                         | 0.05    |
| 03-1981        | 12 93  | 1.01    |
| 03-1981        | 12 93  | 0.79    |
| 03-1981        | 12 93  | 0.40    |
| 03-1981        | 12 93  | 0.09    |
| 03-1981        | 12 93  | 0.00    |

HALLIBRO COUNTY TOTAL 27.34  
 WINDLASS COUNTY TOTAL 27.34

| CONTROL ROUTE<br>SECTION NUMBER | DESCRIPTION OF CONTROL SECTION  | MILEAGE |
|---------------------------------|---|---------|
| 04-001S MD765D                  | MD0002 SOLOMONS IS RD - W SIDE OF MD2 N OF<br>SUNDERLAND                          | 0.90    |
| 04-001S MD765E                  | MD0002 SOLOMONS IS RD - RD END E OF CD206   | 0.15    |
| 04-001S MD765F                  | CD0023 DARLRMPLE RD - MD0002 SOLOMONS IS RD                                       | 0.10    |
| 04-001S MD765G                  | MD2 S OF SUNDERLAND - MD0262 LOWER MARLBORO RD                                    | 0.18    |
| 04-002P MD 2                    | CD0045 STOKLEY RD @ STOKLEY - MD0004 S OF<br>SUNDERLAND                           | 7.42    |
| 04-002P MD 4                    | CD0045 STOKLEY RD - MD0002 S OF SUNDERLAND  | 0.00    |
| 04-003P MD 2                    | SEE MD0002<br>MD0231 AT PRINCE FREDRICK - CD0045 STOKLEY RD<br>@ STOKLEY          | 1.64    |
| 04-003P MD 4                    | MD0231 HALLOWING PT RD - CD0045 STOKLEY RD  | 0.00    |
| 04-004P MD 2                    | SEE MD0002<br>MD0264 W OF PORT REPUBLIC - MD0231 AT PRINCE<br>FREDRICK            | 3.79    |
| 04-004P MD 4                    | MD0264 BROOMES IS RD - MD0231 HALLOWING PT RD                                     | 0.00    |
| 04-005P MD 2                    | SEE MD0002<br>CD0070 CALVERT BEACH RD @ ST LEONARD - MD0264 W<br>OF PORT REPUBLIC | 3.10    |
| 04-005P MD 4                    | CD0070 CALVERT BEACH RD AT ST LEONARD - MD0264<br>BROOMES IS RD SEE MD0002        | 0.00    |
| 04-006P MD 2                    | MD0497 AT BERTHA - CD0070 CALVERT BEACH RD @ ST<br>LEONARD                        | 7.69    |
| 04-006P MD 4                    | MD0497 AT BERTHA - CD0070 CALVERT BEACH RD AT<br>ST LEONARD SEE MD0002            | 0.00    |
| 04-007S MD 2                    | RD END @ SOLOMONS IS - CD0076 NEWTON RD   | 2.21    |
| 04-007P MD 2                    | CD0076 NEWTON RD - MD0497 AT BERTHA   | 3.81    |
| 04-007S MD 4                    | RD END @ SOLOMONS ISLAND - CD0076 NEWTON RD                                       | 0.00    |
| 04-007P MD 4                    | SEE MD0002<br>CD0076 NEWTON RD - MD0497 AT BERTHA                                 | 0.00    |
| 04-008S MD231                   | SEE MD0002<br>EAST END PATUXENT RIVER BRIDGE - MD0765A IN<br>PRINCE FREDRICK      | 5.59    |
| 04-009P MD 4                    | CD0133 HARMONY PARIS RD - CAL/AA CO LINE  | 4.57    |
| 04-010P MD 4                    | MD0002 S OF SUNDERLAND - CD0133 HARMONY PARIS<br>RD                               | 3.79    |
| 04-011S MD775                   | MD0260 EBL - MD0260 WASHINGTON BLVD SMITH AVE                                     | 0.62    |
| 04-012S MD261                   | AHD<br>MD0263 - CORP LIMITS OF CHESAPEAKE BEACH                                   | 4.34    |
| 04-012S MD261                   | CORP LIMITS OF CHESAPEAKE BEACH - FISHING CREEK                                   | 1.61    |

| SECTION NUMBER | DESCRIPTION OF CENTRAL SECTION                  | MILEAGE |
|----------------|---|---------|
| 04-0012        | CORP LIMITS OF CHESAPEAKE BEACH - FISHING CREEK | 1.31    |
| 04-0013        | MOODS - CORP LIMITS OF CHESAPEAKE BEACH         | 4.34    |
| 04-0014        | MOODS 2 DR SUNDERLAND - CULDS HARMONY PARIS     | 3.79    |
| 04-0015        | CULDS HARMONY PARIS RD - CALVAS CU LINE         | 4.47    |
| 04-0016        | EAST END ATAUENT RIVER BRIDGE - MOODS 1A        | 7.29    |
| 04-0017        | MOODS NEWTON RD - MOODS AT BEATHA               | 0.00    |
| 04-0018        | RD END & SOLUMNS ISLAND - COODYS NEWTON RD      | 0.00    |
| 04-0019        | MOODS NEWTON RD - MOODS AT BEATHA               | 3.81    |
| 04-0020        | RD END & SOLUMNS ISLAND - COODYS NEWTON RD      | 0.00    |
| 04-0021        | MOODS NEWTON RD - MOODS AT BEATHA               | 3.81    |
| 04-0022        | RD END & SOLUMNS ISLAND - COODYS NEWTON RD      | 0.00    |
| 04-0023        | MOODS NEWTON RD - MOODS AT BEATHA               | 3.81    |
| 04-0024        | MOODS NEWTON RD - MOODS AT BEATHA               | 3.81    |
| 04-0025        | MOODS NEWTON RD - MOODS AT BEATHA               | 3.81    |
| 04-0026        | MOODS NEWTON RD - MOODS AT BEATHA               | 3.81    |
| 04-0027        | MOODS NEWTON RD - MOODS AT BEATHA               | 3.81    |
| 04-0028        | MOODS NEWTON RD - MOODS AT BEATHA               | 3.81    |
| 04-0029        | MOODS NEWTON RD - MOODS AT BEATHA               | 3.81    |
| 04-0030        | MOODS NEWTON RD - MOODS AT BEATHA               | 3.81    |
| 04-0031        | MOODS NEWTON RD - MOODS AT BEATHA               | 3.81    |
| 04-0032        | MOODS NEWTON RD - MOODS AT BEATHA               | 3.81    |
| 04-0033        | MOODS NEWTON RD - MOODS AT BEATHA               | 3.81    |
| 04-0034        | MOODS NEWTON RD - MOODS AT BEATHA               | 3.81    |
| 04-0035        | MOODS NEWTON RD - MOODS AT BEATHA               | 3.81    |
| 04-0036        | MOODS NEWTON RD - MOODS AT BEATHA               | 3.81    |
| 04-0037        | MOODS NEWTON RD - MOODS AT BEATHA               | 3.81    |
| 04-0038        | MOODS NEWTON RD - MOODS AT BEATHA               | 3.81    |
| 04-0039        | MOODS NEWTON RD - MOODS AT BEATHA               | 3.81    |
| 04-0040        | MOODS NEWTON RD - MOODS AT BEATHA               | 3.81    |
| 04-0041        | MOODS NEWTON RD - MOODS AT BEATHA               | 3.81    |
| 04-0042        | MOODS NEWTON RD - MOODS AT BEATHA               | 3.81    |
| 04-0043        | MOODS NEWTON RD - MOODS AT BEATHA               | 3.81    |
| 04-0044        | MOODS NEWTON RD - MOODS AT BEATHA               | 3.81    |
| 04-0045        | MOODS NEWTON RD - MOODS AT BEATHA               | 3.81    |
| 04-0046        | MOODS NEWTON RD - MOODS AT BEATHA               | 3.81    |
| 04-0047        | MOODS NEWTON RD - MOODS AT BEATHA               | 3.81    |
| 04-0048        | MOODS NEWTON RD - MOODS AT BEATHA               | 3.81    |
| 04-0049        | MOODS NEWTON RD - MOODS AT BEATHA               | 3.81    |
| 04-0050        | MOODS NEWTON RD - MOODS AT BEATHA               | 3.81    |
| 04-0051        | MOODS NEWTON RD - MOODS AT BEATHA               | 3.81    |
| 04-0052        | MOODS NEWTON RD - MOODS AT BEATHA               | 3.81    |
| 04-0053        | MOODS NEWTON RD - MOODS AT BEATHA               | 3.81    |
| 04-0054        | MOODS NEWTON RD - MOODS AT BEATHA               | 3.81    |
| 04-0055        | MOODS NEWTON RD - MOODS AT BEATHA               | 3.81    |
| 04-0056        | MOODS NEWTON RD - MOODS AT BEATHA               | 3.81    |
| 04-0057        | MOODS NEWTON RD - MOODS AT BEATHA               | 3.81    |
| 04-0058        | MOODS NEWTON RD - MOODS AT BEATHA               | 3.81    |
| 04-0059        | MOODS NEWTON RD - MOODS AT BEATHA               | 3.81    |
| 04-0060        | MOODS NEWTON RD - MOODS AT BEATHA               | 3.81    |
| 04-0061        | MOODS NEWTON RD - MOODS AT BEATHA               | 3.81    |
| 04-0062        | MOODS NEWTON RD - MOODS AT BEATHA               | 3.81    |
| 04-0063        | MOODS NEWTON RD - MOODS AT BEATHA               | 3.81    |
| 04-0064        | MOODS NEWTON RD - MOODS AT BEATHA               | 3.81    |
| 04-0065        | MOODS NEWTON RD - MOODS AT BEATHA               | 3.81    |
| 04-0066        | MOODS NEWTON RD - MOODS AT BEATHA               | 3.81    |
| 04-0067        | MOODS NEWTON RD - MOODS AT BEATHA               | 3.81    |
| 04-0068        | MOODS NEWTON RD - MOODS AT BEATHA               | 3.81    |
| 04-0069        | MOODS NEWTON RD - MOODS AT BEATHA               | 3.81    |
| 04-0070        | MOODS NEWTON RD - MOODS AT BEATHA               | 3.81    |
| 04-0071        | MOODS NEWTON RD - MOODS AT BEATHA               | 3.81    |
| 04-0072        | MOODS NEWTON RD - MOODS AT BEATHA               | 3.81    |
| 04-0073        | MOODS NEWTON RD - MOODS AT BEATHA               | 3.81    |
| 04-0074        | MOODS NEWTON RD - MOODS AT BEATHA               | 3.81    |
| 04-0075        | MOODS NEWTON RD - MOODS AT BEATHA               | 3.81    |
| 04-0076        | MOODS NEWTON RD - MOODS AT BEATHA               | 3.81    |
| 04-0077        | MOODS NEWTON RD - MOODS AT BEATHA               | 3.81    |
| 04-0078        | MOODS NEWTON RD - MOODS AT BEATHA               | 3.81    |
| 04-0079        | MOODS NEWTON RD - MOODS AT BEATHA               | 3.81    |
| 04-0080        | MOODS NEWTON RD - MOODS AT BEATHA               | 3.81    |
| 04-0081        | MOODS NEWTON RD - MOODS AT BEATHA               | 3.81    |
| 04-0082        | MOODS NEWTON RD - MOODS AT BEATHA               | 3.81    |
| 04-0083        | MOODS NEWTON RD - MOODS AT BEATHA               | 3.81    |
| 04-0084        | MOODS NEWTON RD - MOODS AT BEATHA               | 3.81    |
| 04-0085        | MOODS NEWTON RD - MOODS AT BEATHA               | 3.81    |
| 04-0086        | MOODS NEWTON RD - MOODS AT BEATHA               | 3.81    |
| 04-0087        | MOODS NEWTON RD - MOODS AT BEATHA               | 3.81    |
| 04-0088        | MOODS NEWTON RD - MOODS AT BEATHA               | 3.81    |
| 04-0089        | MOODS NEWTON RD - MOODS AT BEATHA               | 3.81    |
| 04-0090        | MOODS NEWTON RD - MOODS AT BEATHA               | 3.81    |
| 04-0091        | MOODS NEWTON RD - MOODS AT BEATHA               | 3.81    |
| 04-0092        | MOODS NEWTON RD - MOODS AT BEATHA               | 3.81    |
| 04-0093        | MOODS NEWTON RD - MOODS AT BEATHA               | 3.81    |
| 04-0094        | MOODS NEWTON RD - MOODS AT BEATHA               | 3.81    |
| 04-0095        | MOODS NEWTON RD - MOODS AT BEATHA               | 3.81    |
| 04-0096        | MOODS NEWTON RD - MOODS AT BEATHA               | 3.81    |
| 04-0097        | MOODS NEWTON RD - MOODS AT BEATHA               | 3.81    |
| 04-0098        | MOODS NEWTON RD - MOODS AT BEATHA               | 3.81    |
| 04-0099        | MOODS NEWTON RD - MOODS AT BEATHA               | 3.81    |
| 04-0100        | MOODS NEWTON RD - MOODS AT BEATHA               | 3.81    |

| CONTROL ROUTE SECTION NUMBER | DESCRIPTION OF CONTROL SECTION                                    | MILEAGE |
|------------------------------|---|---------|
| 04-012S MD261                | FISHING CREEK - NORTH BEACH CORP LIMITS                           | 0.85    |
| 04-012S MD261                | NORTH BEACH CORP LIMITS - E CHESAPEAKE AVE                        | 0.06    |
| 04-012S MD261                | E CHESAPEAKE AVE - AA/CAL CO LINE                                 | 0.78    |
| 04-013S MD262                | PATUXENT RIVER @ LOWER MARLBORO - MD0002                          | 4.95    |
| 04-014S MD761                | MD0263 PLUM POINT RD - MD263 SW OF PARRAN                         | 0.23    |
| 04-015S MD264                | MD0265 MACKALL RD - MD0002 NEAR PORT REPUBLIC                     | 2.31    |
| 04-016S MD264                | CD0176 SADIE ELLIOTT RD - MD0265 MACKALL RD                       | 4.46    |
| 04-017S MD265                | BEG SHA MAINT S ROSS RD - MD0264 @ MUTUAL                         | 1.76    |
| 04-020S MD768                | MD0402 DARES BEACH RD - CD0197 CHESAPEAKE AVE                     | 0.68    |
| 04-021S MD497                | MD2 @ BERTHA - END SHA MAINT NEAR COVE POINT                      | 2.44    |
| 04-025S MD506                | MD508 @ BOWENS - MD2 @ SIXES                                      | 3.81    |
| 04-027S MD508                | MD506 @ BOWENS - MD0231 HALLOWING POINT RD                        | 1.20    |
| 04-028S MD509                | MD2 E OF PORT REP - END SHA MT @ KENWOOD BEACH                    | 0.95    |
| 04-032S MD521                | CD0042 LOWERY RD - MD0524 SOLOMONS ISLAND RD                      | 4.44    |
| 04-038S MD749                | MD2 - MD2 @ SOLOMONS ISLAND                                       | 0.34    |
| 04-039S MD260                | AA/CAL CO LINE NEAR DWINGS - BEG DIV HWY @ PARIS                  | 1.98    |
| 04-040S MD765A               | INTER MD0002 PRINCE FREDERICK BYPASS - MD0002 IN PRINCE FREDERICK | 2.14    |
| 04-040R MD765A J             | MD2 TO MD765A   | 0.03    |
| 04-040S MD765B               | MD0002 SOLOMONS IS RD - MD2 S OF PRINCE FREDERICK W SIDE OF MD2   | 0.28    |
| 04-040S MD765C               | CD0068 PARKER CR RD E OF PORT REPUBLIC - RD END E OF CD0068       | 0.05    |
| 04-041S MD752                | OLD FERRY LANDING @ BENEDICT - MD0231 HALLOWING POINT RD          | 0.12    |
| 04-042S MD231                | WEST END PATUXENT RIVER BRIDGE - EAST END PATUXENT RIVER BRIDGE   | 0.64    |
| 04-043S MD260                | MD0004 - AA/CAL CO LINE   | 2.64    |
| 04-043R MD260                | SPURS AT MD4  | 0.11    |

| SECTION       | DESCRIPTION OF SECTION                           | MILEAGE |
|---------------|--|---------|
| 04-0438 10380 | SPUR AT MD4                                      | 0.11    |
| 04-0437 10370 | WOODS - AVALON CO LINE                           | 2.04    |
| 04-0436 10360 | RATONANT RIVER BRIDGE                            | 0.04    |
| 04-0435 10350 | BEST HWY RATONANT RIVER BRIDGE - EAST END POINT  | 0.04    |
| 04-0434 10340 | OLD FERRY LANDING & BENNETT - HOLLOWING          | 0.15    |
| 04-0433 10330 | E OF CROOKS                                      | 0.08    |
| 04-0432 10320 | CROOKS PARKER CR RD E OF PORT REPUBLIC - RD END  | 0.08    |
| 04-0431 10310 | FREDERICK N SIDE OF MD2                          | 0.08    |
| 04-0430 10300 | WOODS SOLUMONS IS RD - MD2 S OF BRIDGE           | 0.08    |
| 04-0429 10290 | MD2 TO MD204                                     | 0.03    |
| 04-0428 10280 | WOODS PRINCE FREDERICK                           | 0.14    |
| 04-0427 10270 | WOODS PRINCE FREDERICK BYPASS - WOODS IN         | 0.14    |
| 04-0426 10260 | AVALON CO LINE NEAR DUNING - BEG QTY HWY 2 PARTS | 1.46    |
| 04-0425 10250 | MD1 - MD2 SOLUMONS ISLAND                        | 0.14    |
| 04-0424 10240 | CROOKS LUBERY RD - WOODS SOLUMONS ISLAND RD      | 4.44    |
| 04-0423 10230 | MD2 E OF PORT REP - END SHA MT & KENNEDY BEACH   | 0.03    |
| 04-0422 10220 | WOODS SOLUMONS ISLAND                            | 1.20    |
| 04-0421 10210 | WOODS SOLUMONS ISLAND                            | 0.03    |
| 04-0420 10200 | WOODS SOLUMONS ISLAND                            | 0.03    |
| 04-0419 10190 | WOODS SOLUMONS ISLAND                            | 0.03    |
| 04-0418 10180 | WOODS SOLUMONS ISLAND                            | 0.03    |
| 04-0417 10170 | WOODS SOLUMONS ISLAND                            | 0.03    |
| 04-0416 10160 | WOODS SOLUMONS ISLAND                            | 0.03    |
| 04-0415 10150 | WOODS SOLUMONS ISLAND                            | 0.03    |
| 04-0414 10140 | WOODS SOLUMONS ISLAND                            | 0.03    |
| 04-0413 10130 | WOODS SOLUMONS ISLAND                            | 0.03    |
| 04-0412 10120 | WOODS SOLUMONS ISLAND                            | 0.03    |
| 04-0411 10110 | WOODS SOLUMONS ISLAND                            | 0.03    |
| 04-0410 10100 | WOODS SOLUMONS ISLAND                            | 0.03    |
| 04-0409 10090 | WOODS SOLUMONS ISLAND                            | 0.03    |
| 04-0408 10080 | WOODS SOLUMONS ISLAND                            | 0.03    |
| 04-0407 10070 | WOODS SOLUMONS ISLAND                            | 0.03    |
| 04-0406 10060 | WOODS SOLUMONS ISLAND                            | 0.03    |
| 04-0405 10050 | WOODS SOLUMONS ISLAND                            | 0.03    |
| 04-0404 10040 | WOODS SOLUMONS ISLAND                            | 0.03    |
| 04-0403 10030 | WOODS SOLUMONS ISLAND                            | 0.03    |
| 04-0402 10020 | WOODS SOLUMONS ISLAND                            | 0.03    |
| 04-0401 10010 | WOODS SOLUMONS ISLAND                            | 0.03    |

CALVERT COUNTY

AS OF 10/1/74

PAGE 2

MILEAGE

DESCRIPTION OF SECTION

SECTION



| CONTROL ROUTE<br>SECTION NUMBER | DESCRIPTION OF CONTROL SECTION   | MILEAGE |
|---------------------------------|--|---------|
| 04-045S MD402                   | MD2 @ PR FREDERICK - CHESAPEAKE AVE IN DARES BCH                                 | 4.37    |
| 04-046S MD260                   | BEG DIV HWY @ PARIS INTER - MD0261 IN CHESAPEAKE<br>BEACH                        | 2.64    |
| 04-047S MD760                   | ROAD END @ SHIP POINT - MD2  | 4.51    |
| 04-048R MD260                   | INTERCH, RAMPS @ MT HARMONY RD @ PARIS   | 0.67    |
| 04-049S MD765H                  | MD0002 SOLOMONS IS RD - MD0778 SW OF DWINGS                                      | 0.28    |
| 04-049S MD765I                  | MD0002 SOLOMONS IS RD S OF MT HARMONY - MD0002<br>SOLOMONS IS RD N OF MT HARMONY | 0.87    |
| 04-049S MD778                   | MD0002 SOLOMONS IS RD SW OF DWINGS - C&AA<br>COUNTY LINE                         | 0.96    |
| 04-050S MD263                   | MD0002 NEAR HUNTING CREEK - RD END @ PLUM POINT                                  | 6.27    |
| 04-051P MD 2                    | MD0004 S OF SUNDERLAND - AA/C COUNTY LINE  | 4.55    |
| 04-052S MD524                   | MD2 - MD2 AT HUNTINGTOWN   | 0.76    |

|                           |        |
|---------------------------|--------|
| MAINLINE COUNTY TOTAL     | 113.83 |
| NON-MAINLINE COUNTY TOTAL | 0.81   |

| SECTION NUMBER | DESCRIPTION OF CONTROL SECTION                             | MILEAGE |
|----------------|--|---------|
| 04-015 10254   | RD 4 - MS AT HUNTINGTON                                    | 0.70    |
| 04-015 10255   | WOODS 2 OF SUNDERSLAND - AANG COUNTY LINE                  | 4.33    |
| 04-015 10256   | WOODS NEAR HUNTING CREEK - RD END S PLUM POINT COUNTY LINE | 4.27    |
| 04-015 10257   | WOODS SOLONGS IS RD N OF MT HARMONY                        | 0.98    |
| 04-015 10258   | WOODS SOLONGS IS RD S OF MT HARMONY - WOODS                | 0.87    |
| 04-015 10259   | WOODS SOLONGS IS RD S OF WINGS                             | 0.88    |
| 04-015 10260   | INTERCH. RAMP S MT HARMONY RD W PARIS                      | 0.97    |
| 04-015 10261   | ROAD END W SHIP POINT - MS BEACH                           | 4.81    |
| 04-015 10262   | SEC DIV HWY 2 PARIS INTER - WOODS IN CHESAPEAKE            | 5.44    |
| 04-015 10263   | MS 2 PA FREDERICK - CHESAPEAKE AVE IN PARIS OCH            | 4.97    |

NON-MAINLINE COUNTY TOTAL 113.83  
 MAINLINE COUNTY TOTAL 0.81

| CONTROL ROUTE SECTION NUMBER | DESCRIPTION OF CONTROL SECTION                            | MILEAGE |
|------------------------------|---|---------|
| 05-001S MD313                | MD0311 IN GOLDSBORO - QUEEN ANNES/CAROLINE CO LINE        | 4.78    |
| 05-002S MD313                | NORTH LIMITS DENTON - MD0311 IN GOLDSBORO                 | 10.96   |
| 05-003S MD313                | CD0182 THREE BRIDGES RD/N FEDERALSBURG - MD0621           | 1.67    |
| 05-004S MD630                | MD0315 BLOOMINGDALE AVE - END STATE MAINT CORP LIMITS     | 0.24    |
| 05-004S MD634                | MD313 @ S LIMITS OF FEDERALSBURG - MD0306 CENTRAL AVE     | 0.48    |
| 05-005S MD313                | MD0577 AT ALLENS CORNER - MD0318 & MD 634 IN FEDERALSBURG | 1.21    |
| 05-006S MD313                | MD0621 - MD0404 AT ANDERSONTOWN                           | 6.45    |
| 05-007S MD328                | TALBOT/CAR CO LINE - MD0404 W DENTON                      | 5.89    |
| 05-008P MD404                | CAROLINE/QA CO/L - MD0312 AT CO 95                        | 3.05    |
| 05-009P MD404                | MD0312 AT CO 95 - MD0328 AT CO 45                         | 3.56    |
| 05-010S MD 16                | CD0372 DOUBLE HILLS RD - MD0313                           | 0.00    |
| 05-010P MD313                | SEE MD0404<br>MD0404 AT ANDERSONTOWN - CD0236 SHARP RD    | 0.00    |
| 05-010P MD404                | SEE MD0404<br>CD0236 SHARP RD - MD0313                    | 3.80    |
| 05-011S MD 16                | MD0313 - CD0143 BECK RD AND MD0404 SEE MD0404             | 0.00    |
| 05-011P MD404                | MD0313 - MD/DEL ST/L                                      | 4.06    |
| 05-012S MD313                | MD0619A 6 TH ST - NORTH LIMITS DENTON                     | 0.37    |
| 05-012S MD619A               | MU9050 5TH AVE - MD0404 FRANKLIN ST                       | 0.19    |
| 05-013S MD 16                | CD0143 BECK RD AND MD0404 - MD AND DEL ST/L               | 2.50    |
| 05-014S MD 16                | MD0331 IN PRESTON - CD0160 AMERICAN CORNER RD AT BUREAU   | 8.30    |
| 05-015S MD287                | MD313 WEST OF GOLDSBORO - DELAWARE STATE LINE             | 2.92    |
| 05-016S MD302                | CAR/QA CO LINE - DELAWARE ST LINE                         | 2.52    |
| 05-017S MD306                | LIBERTY RD IN FEDERALSBURG - DELAWARE ST LINE             | 4.49    |
| 05-018S MD307                | MD0313 FEDERALSBURG BY PASS - CORP LIMITS OF FEDERALSBURG | 0.41    |
| 05-018S MD307                | CORP LIMITS OF FEDERALSBURG - MD0308 S MAIN ST            | 0.51    |

| SECTION NUMBER | DESCRIPTION OF CONTROL SECTION                      | MILEAGE |
|----------------|---|---------|
| 03-0015        | MOBILE IN GOLDSBORO - QUEEN ANNE'S CAROLINE CO      | 4.78    |
| 03-0022        | MOBILE IN GOLDSBORO - NORTH LIMITS DENTON           | 10.90   |
| 03-0023        | COOPER THREE BRIDGES ROAD FEDERALSBURG - MOBILE     | 1.67    |
| 03-0042        | MOBILE FLOUNTINGDALE AVE - END STATE MINT CORP      | 0.34    |
| 03-0047        | MOBILE S LIMITS OF FEDERALSBURG - MOBILE            | 0.48    |
| 03-0052        | FEDERALSBURG AT ALLEN'S CORNER - MOBILE S MD 634 IN | 1.71    |
| 03-0062        | MOBILE - MOBILE AT ANDERSONTOWN                     | 6.40    |
| 03-0072        | TELETYPE RD LINE - MOBILE N DENTON                  | 3.89    |
| 03-0082        | CAROLINEVA CUL - MOBILE AT CU 92                    | 3.08    |
| 03-0092        | MOBILE AT CU 92 - MOBILE AT CU 92                   | 3.29    |
| 03-0102        | MOBILE DOUBLE HILLS RD - MOBILE                     | 0.00    |
| 03-0102        | MOBILE AT ANDERSONTOWN - COOPER SHARP RD            | 0.00    |
| 03-0102        | MOBILE SHARP RD - MOBILE                            | 0.31    |
| 03-0112        | MOBILE - COOPER BECK RD AND MOBILE SEE MOBILE       | 0.00    |
| 03-0112        | MOBILE - MOBILE STYL                                | 4.00    |
| 03-0122        | MOBILE 6TH ST - NORTH LIMITS DENTON                 | 0.37    |
| 03-0122        | MOBILE 5TH AVE - MOBILE FRANKLIN ST                 | 0.19    |
| 03-0132        | COOPER BECK RD AND MOBILE - MD AND DEL STYL         | 1.20    |
| 03-0142        | MOBILE IN PRESTON - COOPER AMERICAN CORNER RD       | 1.30    |
| 03-0152        | MOBILE WEST OF GOLDSBORO - DELAWARE STATE LINE      | 1.94    |
| 03-0162        | MOBILE ED LINE - DELAWARE ST LINE                   | 1.35    |
| 03-0172        | LIBERTY RD IN FEDERALSBURG - DELAWARE ST LINE       | 4.49    |
| 03-0182        | MOBILE FEDERALSBURG BY PASS - CORP LIMITS OF        | 0.41    |
| 03-0192        | FEDERALSBURG - MOBILE S MAIN ST                     | 0.51    |

| CONTROL ROUTE SECTION NUMBER | DESCRIPTION OF CONTROL SECTION                                    | MILEAGE |
|------------------------------|---|---------|
| 05-018S MD927                | DOR & CAROLINE CO LINE - RD END E OF DOR/CAR CO/L                 | 0.29    |
| 05-019S MD308                | MD0313 - PENNA RR IN FEDERALSBURG                                 | 0.37    |
| 05-020S MD821                | MD311 - MD454 AT DELAWARE STATE LINE                              | 0.12    |
| 05-021S MD312                | MD0480 @ RIDGELY RD & CENTRAL AVE - CORP LIMITS OF RIDGELY        | 0.95    |
| 05-021S MD312                | CORP LIMITS OF RIDGELY - MD0313 @ BALTIMORE                       | 8.28    |
| 05-022S MD312                | CORNER MD0404 SOUTH OF DOWNES - CABIN AND RIDGELY ROADS           | 1.43    |
| 05-022R MD312                | SPUR AT MD480   | 0.03    |
| 05-023S MD617                | RD END N OF CO145 BEAUCHAMP RD - MD 16 NEAR LAKE WILLISTON OUTLET | 0.36    |
| 05-023R MD617                | MD16 TO MD617   | 0.04    |
| 05-024S MD621                | CO0163 AMERICAN CORNER RD - MD313 NORTH OF FEDERALSBURG           | 2.14    |
| 05-025S MD314                | PA RR - MD0313 IN GREENSBORO                                      | 1.01    |
| 05-025R MD314                | MD0314 TO DEL ST/L  | 0.08    |
| 05-025S MD314                | MD0313 IN GREENSBORO - MD0313 IN GREENSBORO                       | 0.00    |
| 05-025S MD314                | SEE MD0313 MD0313 IN GREENSBORO - MD/DEL ST/L                     | 3.96    |
| 05-026S MD317                | MD0313 NORTH OF DENTON - DELA/MD ST LINE                          | 4.84    |
| 05-027R MD315 A              | MD318 WBL TO MD315  | 0.14    |
| 05-027S MD315                | CORP/LM OF FEDERALSBURG - MD0318                                  | 1.46    |
| 05-028S MD315                | MD0313 FEDERALSBURG ANDERSONTOWN RD - NW CI/L FEDERALSBURG        | 0.41    |
| 05-028R MD315                | SPURS AT MD315 AND MD313  | 0.09    |
| 05-028S MD318                | MD0817 DOR/CAROLINE CO/L - MD0313 AND MD0315                      | 5.75    |
| 05-029S MD324                | SW LIMITS OF PRESTON - MD0331                                     | 0.40    |
| 05-030S MD331                | MD0016 IN PRESTON - CAR AND TAL CO LINE                           | 6.45    |
| 05-031S MD817A               | MD331 SOUTHEAST OF PRESTON - MD331 IN PRESTON                     | 0.46    |
| 05-031R MD817A               | MD331 TO MD817A   | 0.08    |

| SECTION NUMBER | DESCRIPTION OF CONTROL SECTION | MILEAGE |
|----------------|--------------------------------|---------|
| 02-012         | WALTON TOWNSHIP                | 0.00    |
| 02-013         | WALTON TOWNSHIP                | 0.00    |
| 02-014         | WALTON TOWNSHIP                | 0.00    |
| 02-015         | WALTON TOWNSHIP                | 0.00    |
| 02-016         | WALTON TOWNSHIP                | 0.00    |
| 02-017         | WALTON TOWNSHIP                | 0.00    |
| 02-018         | WALTON TOWNSHIP                | 0.00    |
| 02-019         | WALTON TOWNSHIP                | 0.00    |
| 02-020         | WALTON TOWNSHIP                | 0.00    |
| 02-021         | WALTON TOWNSHIP                | 0.00    |
| 02-022         | WALTON TOWNSHIP                | 0.00    |
| 02-023         | WALTON TOWNSHIP                | 0.00    |
| 02-024         | WALTON TOWNSHIP                | 0.00    |
| 02-025         | WALTON TOWNSHIP                | 0.00    |
| 02-026         | WALTON TOWNSHIP                | 0.00    |
| 02-027         | WALTON TOWNSHIP                | 0.00    |
| 02-028         | WALTON TOWNSHIP                | 0.00    |
| 02-029         | WALTON TOWNSHIP                | 0.00    |
| 02-030         | WALTON TOWNSHIP                | 0.00    |
| 02-031         | WALTON TOWNSHIP                | 0.00    |
| 02-032         | WALTON TOWNSHIP                | 0.00    |
| 02-033         | WALTON TOWNSHIP                | 0.00    |
| 02-034         | WALTON TOWNSHIP                | 0.00    |
| 02-035         | WALTON TOWNSHIP                | 0.00    |
| 02-036         | WALTON TOWNSHIP                | 0.00    |
| 02-037         | WALTON TOWNSHIP                | 0.00    |
| 02-038         | WALTON TOWNSHIP                | 0.00    |
| 02-039         | WALTON TOWNSHIP                | 0.00    |
| 02-040         | WALTON TOWNSHIP                | 0.00    |
| 02-041         | WALTON TOWNSHIP                | 0.00    |
| 02-042         | WALTON TOWNSHIP                | 0.00    |
| 02-043         | WALTON TOWNSHIP                | 0.00    |
| 02-044         | WALTON TOWNSHIP                | 0.00    |
| 02-045         | WALTON TOWNSHIP                | 0.00    |
| 02-046         | WALTON TOWNSHIP                | 0.00    |
| 02-047         | WALTON TOWNSHIP                | 0.00    |
| 02-048         | WALTON TOWNSHIP                | 0.00    |
| 02-049         | WALTON TOWNSHIP                | 0.00    |
| 02-050         | WALTON TOWNSHIP                | 0.00    |
| 02-051         | WALTON TOWNSHIP                | 0.00    |
| 02-052         | WALTON TOWNSHIP                | 0.00    |
| 02-053         | WALTON TOWNSHIP                | 0.00    |
| 02-054         | WALTON TOWNSHIP                | 0.00    |
| 02-055         | WALTON TOWNSHIP                | 0.00    |
| 02-056         | WALTON TOWNSHIP                | 0.00    |
| 02-057         | WALTON TOWNSHIP                | 0.00    |
| 02-058         | WALTON TOWNSHIP                | 0.00    |
| 02-059         | WALTON TOWNSHIP                | 0.00    |
| 02-060         | WALTON TOWNSHIP                | 0.00    |
| 02-061         | WALTON TOWNSHIP                | 0.00    |
| 02-062         | WALTON TOWNSHIP                | 0.00    |
| 02-063         | WALTON TOWNSHIP                | 0.00    |
| 02-064         | WALTON TOWNSHIP                | 0.00    |
| 02-065         | WALTON TOWNSHIP                | 0.00    |
| 02-066         | WALTON TOWNSHIP                | 0.00    |
| 02-067         | WALTON TOWNSHIP                | 0.00    |
| 02-068         | WALTON TOWNSHIP                | 0.00    |
| 02-069         | WALTON TOWNSHIP                | 0.00    |
| 02-070         | WALTON TOWNSHIP                | 0.00    |
| 02-071         | WALTON TOWNSHIP                | 0.00    |
| 02-072         | WALTON TOWNSHIP                | 0.00    |
| 02-073         | WALTON TOWNSHIP                | 0.00    |
| 02-074         | WALTON TOWNSHIP                | 0.00    |
| 02-075         | WALTON TOWNSHIP                | 0.00    |
| 02-076         | WALTON TOWNSHIP                | 0.00    |
| 02-077         | WALTON TOWNSHIP                | 0.00    |
| 02-078         | WALTON TOWNSHIP                | 0.00    |
| 02-079         | WALTON TOWNSHIP                | 0.00    |
| 02-080         | WALTON TOWNSHIP                | 0.00    |
| 02-081         | WALTON TOWNSHIP                | 0.00    |
| 02-082         | WALTON TOWNSHIP                | 0.00    |
| 02-083         | WALTON TOWNSHIP                | 0.00    |
| 02-084         | WALTON TOWNSHIP                | 0.00    |
| 02-085         | WALTON TOWNSHIP                | 0.00    |
| 02-086         | WALTON TOWNSHIP                | 0.00    |
| 02-087         | WALTON TOWNSHIP                | 0.00    |
| 02-088         | WALTON TOWNSHIP                | 0.00    |
| 02-089         | WALTON TOWNSHIP                | 0.00    |
| 02-090         | WALTON TOWNSHIP                | 0.00    |
| 02-091         | WALTON TOWNSHIP                | 0.00    |
| 02-092         | WALTON TOWNSHIP                | 0.00    |
| 02-093         | WALTON TOWNSHIP                | 0.00    |
| 02-094         | WALTON TOWNSHIP                | 0.00    |
| 02-095         | WALTON TOWNSHIP                | 0.00    |
| 02-096         | WALTON TOWNSHIP                | 0.00    |
| 02-097         | WALTON TOWNSHIP                | 0.00    |
| 02-098         | WALTON TOWNSHIP                | 0.00    |
| 02-099         | WALTON TOWNSHIP                | 0.00    |
| 02-100         | WALTON TOWNSHIP                | 0.00    |

| CONTROL ROUTE SECTION NUMBER | DESCRIPTION OF CONTROL SECTION   | MILEAGE |
|------------------------------|--|---------|
| 05-031S MD817B               | MD318 - ROAD END NEAR HUNTING CREEK  | 0.52    |
| 05-031R MD817B               | MD817B TO MD331  | 0.06    |
| 05-033S MD821                | MD454 NORTHWEST OF MARYDEL - MD311   | 0.27    |
| 05-036S MD480                | MD312 AT RIDGELY - MD313 AT GREENSBORO                                       | 5.79    |
| 05-038S MD404AL              | CO&T COUNTY LINE - MD404 EAST OF HILLSBORO                                   | 1.76    |
| 05-040S MD577                | MD0392 FINCHVILLE RELIANCE RD - MD313 SOUTH OF FEDERALSBURG                  | 3.75    |
| 05-041S MD578                | MD331 AT BETHLEHEM - MD16 AT HARMONY   | 4.29    |
| 05-043S MD621                | MD16 SOUTH OF HARMONY - CO0163 AMERICAN CORNER RD                            | 3.29    |
| 05-044S MD312                | CABIN AND RIDGELY ROADS - MD0480 @ RIDGELY RD & CENTRAL AVE SEE MD0480       | 0.00    |
| 05-044S MD480                | MD312 WEST OF RIDGELY - MD312 AT RIDGELY                                     | 0.85    |
| 05-045S MD313                | MD0315 AND MD 318 W OF FEDERALSBURG - CO0182 THREE BRIDGES RD/N FEDERALSBURG | 1.93    |
| 05-046S MD485                | MD0404 HILLSBORO DENTON RD - MD0404 HILLSBORO DENTON RD                      | 0.66    |
| 05-047S MD304                | QUEEN ANNES CO/L - MD0312 RIDGELY BRIDGETOWN RD                              | 0.48    |
| 05-048S MD480                | MD 404 N OF HILLSBORO - MD312 WEST OF RIDGELY                                | 2.56    |
| 05-049S MD454                | DELAWARE STATE LINE @ MARYDEL - MD302 IN TEMPLEVILLE                         | 2.23    |
| 05-050S MD311                | MD0313 INGOLDSBORO - MD0454 IN MARYDEL                                       | 6.21    |
| 05-051S MD776                | MD0480 HILLSBORO RIDGELY RD - MD 312 IN RIDGELY                              | 0.78    |
| 05-051S MD776A               | MD0312 RIDGELY BRIDGETOWN RD - MD312 NORTH OF RIDGELY                        | 0.09    |
| 05-052P MD404                | MD0328 AT CO 45 - MD0474 AT WB MD 404  | 0.17    |
| 05-053S MD820                | MD313 - ROAD END NORTHWEST OF GOLDSBORO                                      | 0.15    |
| 05-054S MD 16                | DORCHESTER AND CAROLINE CO LINE - MD0331 IN PRESTON SEE MD0331               | 0.00    |
| 05-054S MD331                | CAR AND DOR CO LINE - MD0016 IN PRESTON                                      | 1.10    |
| 05-055P MD313                | CO0236 SHARP RD - MD0619A 6 TH ST SEE MD0404                                 | 0.00    |
| 05-055P MD404                | MD0474 AT WB MD 404 - CO0236 SHARP RD  | 1.83    |

| PAGE 3  | CANDLING COUNTY  | AS OF 1974     |
|---------|--|----------------|
| MILEAGE | DESCRIPTION OF CONTROL SECTION                                 | SECTION NUMBER |
| 0.52    | 0311 - ROAD END NEAR HUNTING CREEK                             | 02-0311        |
| 0.06    | 0312 - TO 0311   | 02-0312        |
| 0.57    | 0313 - NORTHWEST OF MANUEL - 0311                              | 02-0313        |
| 0.79    | 0314 - RIDGELY - 0313 AT CHERNSFORD                            | 02-0314        |
| 1.76    | 0315 - ROAD EAST OF HILLSBORO                                  | 02-0315        |
| 2.75    | 0316 - RICHVILLE RELIANCE RD - 0315 SOUTH OF FEDERALSBURG      | 02-0316        |
| 4.59    | 0317 - RIDGELY - 0316 AT HARMONY                               | 02-0317        |
| 5.59    | 0318 - SOUTH OF HARMONY - 0317 AMERICAN CORNER                 | 02-0318        |
| 7.00    | 0319 - RIDGELY - 0318 AND RIDGELY ROADS - 0318 BY S RIGGLEY RD | 02-0319        |
| 0.83    | 0320 - WEST OF RIDGELY - 0319 AT RIDGELY                       | 02-0320        |
| 1.93    | 0321 - AND NO 318 W OF FEDERALSBURG - 0320                     | 02-0321        |
| 0.66    | 0322 - RIDGELY - 0321  | 02-0322        |
| 0.48    | 0323 - RIDGELY BRIDGETOWN RD - 0322                            | 02-0323        |
| 2.59    | 0324 - WEST OF RIDGELY - 0323                                  | 02-0324        |
| 5.13    | 0325 - RIDGELY - 0324  | 02-0325        |
| 0.71    | 0326 - RIDGELY - 0325  | 02-0326        |
| 0.78    | 0327 - RIDGELY - 0326  | 02-0327        |
| 0.99    | 0328 - RIDGELY BRIDGETOWN RD - 0327                            | 02-0328        |
| 0.17    | 0329 - RIDGELY - 0328  | 02-0329        |
| 0.13    | 0330 - ROAD END NORTHWEST OF CULPEPER                          | 02-0330        |
| 0.00    | 0331 - RIDGELY - 0330  | 02-0331        |
| 1.10    | 0332 - RIDGELY - 0331  | 02-0332        |
| 0.00    | 0333 - RIDGELY - 0332  | 02-0333        |
| 1.73    | 0334 - RIDGELY - 0333  | 02-0334        |



| CONTROL ROUTE<br>SECTION NUMBER | DESCRIPTION OF CONTROL SECTION   | MILEAGE |
|---------------------------------|--|---------|
| 05-056S MD313                   | MD0318 & MD 634 IN FEDERALSBURG - MD0315 AND MD<br>318 W OF FEDERALSBURG | 2.23    |
| 05-056S MD318                   | MD0313 AND MD0315 - MD0313 AND MD0634 IN<br>FEDERALSBURG SEE MD0313      | 0.00    |
| 05-057S MD318                   | MD0313 AND MD0634 IN FEDERALSBURG - MD/DEL ST/L                          | 3.10    |
| 05-058S MD 16                   | CO0160 AMERICAN CORNER RD AT BUREAU - CO0372<br>DOUBLE HILLS RD          | 3.53    |
| 05-059S MD307                   | DOR AND CAROLINE CO LINE - MD0313 FEDERALSBURG<br>BY PASS                | 0.53    |
| 05-060S MD619B                  | MD0619 5 TH AVE S OF DENTON - MD0404                                     | 0.10    |

|                           |        |
|---------------------------|--------|
| MAINLINE COUNTY TOTAL     | 155.24 |
| NON-MAINLINE COUNTY TOTAL | 0.52   |

| SECTION NUMBER | CONTROL ROUTE | DESCRIPTION OF CONTROL SECTION                    | MILEAGE |
|----------------|---------------|---|---------|
| 02-0005        | HOOPER        | HOOPER 2 MI W OF FEDERALSBURG - HOOPER AND HOOPER | 2.23    |
| 02-0102        | HOOPER        | HOOPER AND HOOPER IN FEDERALSBURG                 | 0.00    |
| 02-0103        | HOOPER        | FEDERALSBURG SEE HOOPER                           | 3.10    |
| 02-0104        | HOOPER        | HOOPER AND HOOPER IN FEDERALSBURG - FEDERAL STATE | 0.73    |
| 02-0105        | HOOPER        | HOOPER AND HOOPER IN FEDERALSBURG - FEDERAL STATE | 0.73    |
| 02-0106        | HOOPER        | HOOPER AND HOOPER IN FEDERALSBURG - FEDERAL STATE | 0.73    |
| 02-0107        | HOOPER        | HOOPER AND HOOPER IN FEDERALSBURG - FEDERAL STATE | 0.73    |
| 02-0108        | HOOPER        | HOOPER AND HOOPER IN FEDERALSBURG - FEDERAL STATE | 0.73    |
| 02-0109        | HOOPER        | HOOPER AND HOOPER IN FEDERALSBURG - FEDERAL STATE | 0.73    |
| 02-0110        | HOOPER        | HOOPER AND HOOPER IN FEDERALSBURG - FEDERAL STATE | 0.73    |
| 02-0111        | HOOPER        | HOOPER AND HOOPER IN FEDERALSBURG - FEDERAL STATE | 0.73    |
| 02-0112        | HOOPER        | HOOPER AND HOOPER IN FEDERALSBURG - FEDERAL STATE | 0.73    |
| 02-0113        | HOOPER        | HOOPER AND HOOPER IN FEDERALSBURG - FEDERAL STATE | 0.73    |
| 02-0114        | HOOPER        | HOOPER AND HOOPER IN FEDERALSBURG - FEDERAL STATE | 0.73    |
| 02-0115        | HOOPER        | HOOPER AND HOOPER IN FEDERALSBURG - FEDERAL STATE | 0.73    |
| 02-0116        | HOOPER        | HOOPER AND HOOPER IN FEDERALSBURG - FEDERAL STATE | 0.73    |
| 02-0117        | HOOPER        | HOOPER AND HOOPER IN FEDERALSBURG - FEDERAL STATE | 0.73    |
| 02-0118        | HOOPER        | HOOPER AND HOOPER IN FEDERALSBURG - FEDERAL STATE | 0.73    |
| 02-0119        | HOOPER        | HOOPER AND HOOPER IN FEDERALSBURG - FEDERAL STATE | 0.73    |
| 02-0120        | HOOPER        | HOOPER AND HOOPER IN FEDERALSBURG - FEDERAL STATE | 0.73    |

FEDERAL STATE COUNTY TOTAL 124.24  
 HOOPER COUNTY TOTAL 0.73

| CONTROL ROUTE SECTION NUMBER | DESCRIPTION OF CONTROL SECTION                               | MILEAGE |
|------------------------------|--|---------|
| 06-001R MD850A               | MD26 W OF LIBERTY RESERVOIR                                  | 0.13    |
| 06-001R MD850B               | RD END TO MONROE AVE   | 1.11    |
| 06-002R MD850E               | MD26 TO W OF SKIDMORE RD                                     | 0.78    |
| 06-003R MD850C               | W TALBOT BRANCH TO E FRKLVILLE                               | 0.78    |
| 06-003R MD850D               | FRED CO/LINE TO E OF ROOP RD                                 | 0.29    |
| 06-004S MD 27                | CARR/HOW CO/L - MD0144 AT MD 808A IN MT AIRY                 | 0.94    |
| 06-005S MD808A               | MD0027 AT MD 144 IN MT AIRY - PROSPECT RD IN MT AIRY         | 1.07    |
| 06-005S MD808A               | PROSPECT RD IN MT AIRY - CORP/LM OF MT AIRY                  | 0.83    |
| 06-006S MD 27                | MD0808A AT CO 581 - MD0026 LIBERTY RD NEAR TAYLORSVILLE      | 5.59    |
| 06-006S MD808A               | CORP/LM OF MT AIRY - MD0027                                  | 0.40    |
| 06-007S MD 27                | MD0026 LIBERTY RD NEAR TAYLORSVILLE - CORP/LM OF WESTMINSTER | 9.61    |
| 06-007S MD 27                | CORP/LM OF WESTMINSTER - MD0032 W MAIN ST                    | 0.24    |
| 06-008P MD 30                | BALTO/CARR CO/L - S CORP/LM OF HAMPSTEAD                     | 1.76    |
| 06-009P MD 30                | S CORP/LM OF HAMPSTEAD - GILL AVE IN HAMPSTEAD               | 0.46    |
| 06-009P MD 30                | GILL AVE IN HAMPSTEAD - W MD RR AT CORP/LM HAMPSTEAD         | 0.77    |
| 06-010P MD 30                | W MD RR AT CORP/LM HAMPSTEAD - SW CORP/LM OF MANCHESTER      | 3.08    |
| 06-010P MD 30                | SW CORP/LM OF MANCHESTER - MD0852D AT YORK ST                | 0.42    |
| 06-010P MD 30                | MD0852D AT YORK ST - MD0027 IN MANCHESTER                    | 0.23    |
| 06-011P MD 30                | MD0027 IN MANCHESTER - NW CORP/LM OF MANCHESTER              | 0.20    |
| 06-011P MD 30                | NW CORP/LM OF MANCHESTER - PA ST/L                           | 4.25    |
| 06-012S MD 31                | CARR/FRED CO/L - S CORP/LM OF NEW WINDSOR                    | 2.94    |
| 06-012S MD 31                | S CORP/LM OF NEW WINDSOR - MAIN ST AT HIGH ST                | 0.29    |
| 06-012S MD 31                | MAIN ST AT HIGH ST - MD0075 UNION BRIDGE RD                  | 0.09    |
| 06-013S MD852                | MD0031 EAST OF NEW WINDSOR - MD0031 AT AVONDALE              | 3.72    |

| SECTION NUMBER | DESCRIPTION OF CONTROL SECTION                          | MILEAGE |
|----------------|---|---------|
| 00-001         | MOOSE EAST OF NEW HINDERS - MOOSE AT AVONDALE           | 5.75    |
| 00-002         | HAIR ST AT HIGH ST - MOOSE AT HIGH ST                   | 0.00    |
| 00-003         | 2 CORPUS OF NEW HINDERS - MAIN ST AT HIGH ST            | 0.29    |
| 00-004         | CARRIAGE COYL - 2 CORPUS OF NEW HINDERS                 | 2.04    |
| 00-005         | IN CORPUS OF MANCHESTER - PA STILL                      | 4.29    |
| 00-006         | MOOSE IN MANCHESTER - IN CORPUS OF MANCHESTER           | 0.50    |
| 00-007         | MOOSE AT YORK ST - MOOSE IN MANCHESTER                  | 0.23    |
| 00-008         | IN CORPUS OF MANCHESTER - MOOSE AT YORK ST              | 0.22    |
| 00-009         | MOOSE AT CORPUS OF MANCHESTER - IN CORPUS OF MANCHESTER | 0.20    |
| 00-010         | MOOSE AT CORPUS OF MANCHESTER - MOOSE AT YORK ST        | 0.22    |
| 00-011         | MOOSE AT CORPUS OF MANCHESTER - MOOSE AT YORK ST        | 0.22    |
| 00-012         | MOOSE AT CORPUS OF MANCHESTER - MOOSE AT YORK ST        | 0.22    |
| 00-013         | MOOSE AT CORPUS OF MANCHESTER - MOOSE AT YORK ST        | 0.22    |
| 00-014         | MOOSE AT CORPUS OF MANCHESTER - MOOSE AT YORK ST        | 0.22    |
| 00-015         | MOOSE AT CORPUS OF MANCHESTER - MOOSE AT YORK ST        | 0.22    |
| 00-016         | MOOSE AT CORPUS OF MANCHESTER - MOOSE AT YORK ST        | 0.22    |
| 00-017         | MOOSE AT CORPUS OF MANCHESTER - MOOSE AT YORK ST        | 0.22    |
| 00-018         | MOOSE AT CORPUS OF MANCHESTER - MOOSE AT YORK ST        | 0.22    |
| 00-019         | MOOSE AT CORPUS OF MANCHESTER - MOOSE AT YORK ST        | 0.22    |
| 00-020         | MOOSE AT CORPUS OF MANCHESTER - MOOSE AT YORK ST        | 0.22    |
| 00-021         | MOOSE AT CORPUS OF MANCHESTER - MOOSE AT YORK ST        | 0.22    |
| 00-022         | MOOSE AT CORPUS OF MANCHESTER - MOOSE AT YORK ST        | 0.22    |
| 00-023         | MOOSE AT CORPUS OF MANCHESTER - MOOSE AT YORK ST        | 0.22    |
| 00-024         | MOOSE AT CORPUS OF MANCHESTER - MOOSE AT YORK ST        | 0.22    |
| 00-025         | MOOSE AT CORPUS OF MANCHESTER - MOOSE AT YORK ST        | 0.22    |
| 00-026         | MOOSE AT CORPUS OF MANCHESTER - MOOSE AT YORK ST        | 0.22    |
| 00-027         | MOOSE AT CORPUS OF MANCHESTER - MOOSE AT YORK ST        | 0.22    |
| 00-028         | MOOSE AT CORPUS OF MANCHESTER - MOOSE AT YORK ST        | 0.22    |
| 00-029         | MOOSE AT CORPUS OF MANCHESTER - MOOSE AT YORK ST        | 0.22    |
| 00-030         | MOOSE AT CORPUS OF MANCHESTER - MOOSE AT YORK ST        | 0.22    |
| 00-031         | MOOSE AT CORPUS OF MANCHESTER - MOOSE AT YORK ST        | 0.22    |
| 00-032         | MOOSE AT CORPUS OF MANCHESTER - MOOSE AT YORK ST        | 0.22    |
| 00-033         | MOOSE AT CORPUS OF MANCHESTER - MOOSE AT YORK ST        | 0.22    |
| 00-034         | MOOSE AT CORPUS OF MANCHESTER - MOOSE AT YORK ST        | 0.22    |
| 00-035         | MOOSE AT CORPUS OF MANCHESTER - MOOSE AT YORK ST        | 0.22    |
| 00-036         | MOOSE AT CORPUS OF MANCHESTER - MOOSE AT YORK ST        | 0.22    |
| 00-037         | MOOSE AT CORPUS OF MANCHESTER - MOOSE AT YORK ST        | 0.22    |
| 00-038         | MOOSE AT CORPUS OF MANCHESTER - MOOSE AT YORK ST        | 0.22    |
| 00-039         | MOOSE AT CORPUS OF MANCHESTER - MOOSE AT YORK ST        | 0.22    |
| 00-040         | MOOSE AT CORPUS OF MANCHESTER - MOOSE AT YORK ST        | 0.22    |
| 00-041         | MOOSE AT CORPUS OF MANCHESTER - MOOSE AT YORK ST        | 0.22    |
| 00-042         | MOOSE AT CORPUS OF MANCHESTER - MOOSE AT YORK ST        | 0.22    |
| 00-043         | MOOSE AT CORPUS OF MANCHESTER - MOOSE AT YORK ST        | 0.22    |
| 00-044         | MOOSE AT CORPUS OF MANCHESTER - MOOSE AT YORK ST        | 0.22    |
| 00-045         | MOOSE AT CORPUS OF MANCHESTER - MOOSE AT YORK ST        | 0.22    |
| 00-046         | MOOSE AT CORPUS OF MANCHESTER - MOOSE AT YORK ST        | 0.22    |
| 00-047         | MOOSE AT CORPUS OF MANCHESTER - MOOSE AT YORK ST        | 0.22    |
| 00-048         | MOOSE AT CORPUS OF MANCHESTER - MOOSE AT YORK ST        | 0.22    |
| 00-049         | MOOSE AT CORPUS OF MANCHESTER - MOOSE AT YORK ST        | 0.22    |
| 00-050         | MOOSE AT CORPUS OF MANCHESTER - MOOSE AT YORK ST        | 0.22    |

| CONTROL ROUTE SECTION NUMBER | DESCRIPTION OF CONTROL SECTION   | MILEAGE |
|------------------------------|--|---------|
| 06-013R MD852                | <i>Spurs A &amp; B</i> SPURS TO MD852 <i>New Md 852 L &amp; Md 852-M</i> | 0.33    |
| 06-013S MD852K               | CD0289 STONE CHAPEL RD - MD0032 W MAIN ST IN WESTMINSTER                 | 2.40    |
| 06-014S MD 32                | MD0027 LIBERTY ST - MD0097 TANEYTOWN PIKE                                | 1.40    |
| 06-015S MD 32                | MD0097 AT CO B1 HUGHES SHOP RD - MD0097 TANEYTOWN PIKE                   | 7.70    |
| 06-015S MD 97                | MD0032 - CORP/LM OF TANEYTOWN  | 0.35    |
| 06-015S MD 97                | CORP/LM OF TANEYTOWN - MD0194 YORK ST                                    | 1.07    |
| 06-016S MD 97                | MD0194 YORK ST - CORP/LM OF TANEYTOWN                                    | 0.39    |
| 06-016S MD 97                | CORP/LM OF TANEYTOWN - FRED/CARR C/L                                     | 3.09    |
| 06-018P US140                | BAL AND CARR CO LINE - MD0091 AT FINKSBURG                               | 1.36    |
| 06-019S MD 97                | US0140 WESTMINSTER PIKE - MD0526 AT US 140                               | 0.00    |
| 06-019P US140                | SEE US0140 MD0091 AT FINKSBURG - MD0097 AND MD 526 N OF WESTMINSTER      | 9.03    |
| 06-020R MD 97                | INTERCHANGE RAMPS OF MD0526  | 0.50    |
| 06-020R US140                | INTERCHANGE RAMPS OF MD0526  | 0.63    |
| 06-021P US140                | MD0097 AND MD 526 N OF WESTMINSTER - MD0496                              | 2.42    |
| 06-022P US140                | BACHMAN MILL RD MD0496 BACHMAN MILL RD - PENNA STATE LINE                | 8.03    |
| 06-023R MD852A               | OLD MD27   | 0.07    |
| 06-023R MD852 <del>X</del> N | SPUR TO MD27   | 0.01    |
| 06-023R MD852B               | RD END S SPUR TO MD27 TO N MD27  | 0.07    |
| 06-023R MD852 <del>C</del>   | <i>P, Q &amp; R</i> SPURS TO MD27  | 0.05    |
| 06-023R MD852C               | S OF MD27 TO N OF MD97   | 0.51    |
| 06-023R MD852D               | MD27 TO MD30   | 0.49    |
| 06-025R MD851A               | OLD MD32   | 0.05    |
| 06-025R MD851B               | OLD MD32   | 0.06    |
| 06-025R MD851C               | OLD MD32 NEAR THIRD AVE  | 0.18    |

| SECTION | DESCRIPTION OF CONTROL SECTION                            | MILEAGE |
|---------|---|---------|
| 00-012  | SPURS TO HOUST  | 0.13    |
| 00-013  | COOPER STONE CHASEL RD - HOUST & MAIN ST IN WESTMINSTER   | 2.40    |
| 00-014  | HOUST LIBERTY ST - HOUST TANEYTON PIKE                    | 1.40    |
| 00-015  | HOUST AT CO ST HUGHES 2ND ST - HOUST TANEYTON PIKE        | 1.70    |
| 00-016  | HOUST - CORVAL OF TANEYTON                                | 0.33    |
| 00-017  | CORVAL OF TANEYTON - NEWIA YORK ST                        | 1.07    |
| 00-018  | HOUST YORK ST - CORVAL OF TANEYTON                        | 0.37    |
| 00-019  | CORVAL OF TANEYTON - FREDYCAR C/O                         | 0.09    |
| 00-020  | RAIL AND CARR CO LINE - HOUST AT FINKSBURG                | 1.36    |
| 00-021  | HOUST WESTMINSTER PIKE - HOUST AT US 140 SEE 00014        | 0.00    |
| 00-022  | HOUST AT FINKSBURG - HOUST AND HO 252 N OF WESTMINSTER    | 0.02    |
| 00-023  | INTERCHANGE RAMP OF HOUST                                 | 0.30    |
| 00-024  | INTERCHANGE RAMP OF HOUST                                 | 0.03    |
| 00-025  | HOUST AND HO 252 N OF WESTMINSTER - HOUST LACHMAN MILL RD | 2.45    |
| 00-026  | HOUST LACHMAN MILL RD - PENNA STATE LINE                  | 0.03    |
| 00-027  | OLD HOUST   | 0.07    |
| 00-028  | SPUR TO HOUST   | 0.01    |
| 00-029  | RD END 2 SPUR TO HOUST TO W HOUST                         | 0.07    |
| 00-030  | SPURS TO HOUST  | 0.03    |
| 00-031  | 2 OF HOUST TO W DR HOUST                                  | 0.01    |
| 00-032  | HOUST TO HOUST  | 0.49    |
| 00-033  | OLD HOUST   | 0.03    |
| 00-034  | OLD HOUST   | 0.08    |
| 00-035  | OLD HOUST NEAR TITUS AVE                                  | 0.18    |

| CONTROL ROUTE SECTION NUMBER    | DESCRIPTION OF CONTROL SECTION                            | MILEAGE |
|---------------------------------|---|---------|
| 06-026R MD853A <del>F</del>     | SPUR TO MD 194  | 0.01    |
| 06-026R MD853A                  | S OF MD194 TO N OF MD194                                  | 0.12    |
| 06-026R MD853B                  | BEG S OF SPUR TO MD194 N TO END                           | 0.24    |
| 06-026R MD853C                  | BEG S STONE RD TO STONE RD                                | 0.09    |
| 06-026R MD853D <del>G - H</del> | SPURS TO MD 194   | 0.04    |
| 06-026R MD853D                  | BEG S OF SPUR TO MD 194 N                                 | 0.36    |
| 06-026R MD853E <del>I</del>     | SPURS TO MD 194   | 0.02    |
| 06-026R MD853E                  | BEG S OF SPUR MD194 TO BROWN RD                           | 0.74    |
| 06-027R MD800A                  | MD84 TO LITTLE PIPE CREEK                                 | 0.05    |
| 06-027S MD800B                  | MD0075 - MD0084   | 0.20    |
| 06-027R MD800C                  | OLD MD75 E OF LINWOOD                                     | 0.07    |
| 06-027S MD800D                  | MD0075 - MD0075 AT WINTERS CHURCH RD                      | 1.57    |
| 06-027R MD800E                  | STEM RD EAST TO RD END                                    | 0.05    |
| 06-027R MD800F                  | MD75 TO E OF UNION BRIDGE                                 | 0.04    |
| 06-029S MD 84                   | MD0075 UNION BRIDGE RD - CD0214 MIDDLEBURG RD             | 3.04    |
| 06-030S MD 84                   | CD0214 MIDDLEBURG RD - CD0247 UNIONTOWN RD                | 0.07    |
| 06-030S MD 84                   | CD0247 UNIONTOWN RD - CD0034 TREVANION RD                 | 0.64    |
| 06-030S MD 84                   | CD0034 TREVANION RD - MD0032                              | 2.01    |
| 06-032S MD 86                   | MD0030 HANOVER PIKE N OF MANCHESTER - PA/ST/L AT LINEBORO | 4.00    |
| 06-034S MD833                   | MD0086 AT CD 430 - MD0030 N MAIN ST IN HAMPSTEAD          | 0.84    |
| 06-037R MD879                   | W OF MIDDLE RUN EAST                                      | 0.34    |
| 06-037R MD879A <del>F</del>     | SPURS TO MD 91  | 0.01    |
| 06-037R MD879A                  | W OF SPUR MD91 EAST                                       | 0.11    |
| 06-037R MD879B                  | OLD MD 91   | 0.58    |

| MILEAGE | DESCRIPTION OF CONTROL SECTION                       | SECTION NUMBER |
|---------|--|----------------|
| 0.01    | SPUR TO RD 174                                       | 00-0208 105224 |
| 0.12    | S OF HOLES TO N OF HOLES                             | 00-0208 105224 |
| 0.24    | BEG 2 OF SPUR TO HOLES TO END                        | 00-0208 105224 |
| 0.09    | BEG 2 STONE RD TO STONE RD                           | 00-0208 105224 |
| 0.04    | SPURS TO RD 174                                      | 00-0208 105224 |
| 0.30    | BEG 2 OF SPUR TO RD 174                              | 00-0208 105224 |
| 0.02    | SPUR TO RD 174                                       | 00-0208 105224 |
| 0.74    | BEG 2 OF SPUR HOLES TO BROWN RD                      | 00-0208 105224 |
| 0.08    | HOLES TO LITTLE PIPE CREEK                           | 00-0208 105224 |
| 0.20    | HOLES - HOLES  | 00-0208 105224 |
| 0.07    | OLD HOLES E OF LINDSEY                               | 00-0208 105224 |
| 1.27    | HOLES - HOLES AT WINTERS CHURCH RD                   | 00-0208 105224 |
| 0.02    | STERN RD EAST TO RD END                              | 00-0208 105224 |
| 0.04    | HOLES TO E OF UNION BRIDGE                           | 00-0208 105224 |
| 1.04    | HOLES UNION BRIDGE RD - COOPER MIDDLEBURY RD         | 00-0208 105224 |
| 0.07    | COOPER MIDDLEBURY RD - GREAT UNIONTOWN RD            | 00-0208 105224 |
| 0.24    | CURTAIN UNIONTOWN RD - COOPER FRYBANK RD             | 00-0208 105224 |
| 2.01    | COOPER FRYBANK RD - HOLES                            | 00-0208 105224 |
| 4.00    | HOLES HANOVER PIKE W OF MANCHESTER - PAVY AT LINDSEY | 00-0208 105224 |
| 0.24    | HOLES AT CO WED - MOODS N MAIN ST IN HANOVER         | 00-0208 105224 |
| 0.24    | W OF MIDDLE RUN EAST                                 | 00-0208 105224 |
| 0.01    | SPURS TO RD 91                                       | 00-0208 105224 |
| 0.11    | W OF SPUR MUD EAST                                   | 00-0208 105224 |
| 0.22    | OLD RD 91  | 00-0208 105224 |



| CONTROL ROUTE SECTION NUMBER | DESCRIPTION OF CONTROL SECTION                                    | MILEAGE |
|------------------------------|---|---------|
| 06-037R MD879C               | MD91 TO BEAVER RUN  | 0.06    |
| 06-037S MD879D               | MD0091 - RD END   | 1.00    |
| 06-037R MD879E               | W OF WMRR TO MD91   | 0.17    |
| 06-040S MD407                | MD0027 AT CD 777 BAKER RD - MD0031                                | 3.82    |
| 06-041S MD849                | MD0852G - MD0482 AT CD 450 LEISTERS CHURCH RD                     | 0.36    |
| 06-042S MD496                | US0140 RIESERSTOWN RD - MD0030 AT WENTZ RD                        | 7.26    |
| 06-046S MD526                | MD0032 IN WESTMINSTER AT ANCHOR ST - US0140 AT MD 97              | 0.90    |
| 06-050S MD 97                | CARR/HOW CO/L - MD0850H AT DORSEY CROSSROADS                      | 5.60    |
| 06-051S MD854A               | CD0553 BUSHEY RD - RD END N OF CD 552 BEAR BR RD                  | 2.64    |
| 06-051S MD854B               | CD0549 MULLER RD - MD0032 AT FENBY                                | 3.95    |
| 06-068I US 40                | MD0027 FREDERICK CO/L - HOWARD CO/L                               | 0.00    |
| 06-068I IS 70                | SEE IS0070<br>MD27 AT FREDERICK CO LINE - C&HO COUNTY LINE        | 1.63    |
| 06-069S MD 32                | MD0097 TANEYTOWN PIKE - MD0097 AT CD 81 HUGHES SHOP RD SEE MD0097 | 0.00    |
| 06-069S MD 97                | MD0526 AT US 140 - MD0032 AT CD 81                                | 2.03    |
| 06-070S MD 97                | MD0026 LIBERTY RD - US0140 WESTMINSTER PIKE                       | 10.08   |
| 06-072S MD 77                | CARR/FRED CO/L - MD0194 AT CD 214 MIDDLEBURG RD                   | 1.93    |
| 06-073S MD 26                | MD0032 NEAR ELDERSBURG - BALTO/CARR CO/L                          | 3.60    |
| 06-073S MD 26                | BALTO/CARR CO/L - E END PATAPSCO RESERVOIR BRIDGE                 | 0.17    |
| 06-074S MD 26                | CARR CO/L - MD0027 AT TAYLORSVILLE                                | 1.78    |
| 06-075S MD851                | RD END N OF B&O RR SYKESVILLE - SPOUT HILL RD                     | 0.31    |
| 06-075R MD851-D              | SPURS TO MD32   | 0.15    |
| 06-075S MD851                | SPOUT HILL RD - MD0032  | 0.90    |
| 06-076R MD852E               | MD27 GABLE HAMMER RD EAST   | 0.31    |
| 06-076R MD852F S             | SPURS TO MD27   | 0.09    |

| SECTION NUMBER | DESCRIPTION OF CONTROL SECTION                  | MILEAGE |
|----------------|---|---------|
| 00-0738        | SPURS TO HOLT                                   | 0.00    |
| 00-0738        | HOLT BASIN HAMMER RD EAST                       | 0.31    |
| 00-0738        | SPURT HILL RD - HOOVER                          | 0.90    |
| 00-0738        | SHURS TO HOLT                                   | 0.19    |
| 00-0738        | RD END W OF RD RY KYESSVILLE - SPURT HILL RD    | 0.82    |
| 00-0738        | ELK COAL - HOOVER AT TAYLORSVILLE               | 1.70    |
| 00-0738        | BALTIMORE COAL - E END PATASCO RESERVOIR BRIDGE | 0.17    |
| 00-0738        | HOOVER BEAR EBERSBUND - BALTIMORE COAL          | 3.90    |
| 00-0738        | CARVER COAL - HOOVER AT CU 214 MIDLEBURG RD     | 1.39    |
| 00-0738        | HOOVER LIBERTY RD - HOOVER WESTMINSTER PIKE     | 10.08   |
| 00-0738        | HOOVER AT US 140 - HOOVER AT CO 81              | 5.03    |
| 00-0738        | HOOVER TANEYTON PIKE - HOOVER AT CU 81 HOOVER   | 0.00    |
| 00-0738        | HOOVER AT FREDERICK CO LINE - CASH COUNTY LINE  | 7.43    |
| 00-0738        | HOOVER FREDERICK COAL - HOWARD COAL             | 0.00    |
| 00-0738        | HOOVER MULLER RD - HOOVER AT PENNY              | 3.93    |
| 00-0738        | HOOVER BUSHY RD - RD END W OF US 882 BEAR BR RD | 2.94    |
| 00-0738        | CARVER COAL - HOOVER AT HOOVER CROSSROADS       | 2.00    |
| 00-0738        | HOOVER IN WESTMINSTER AT LINDEN AT - HOOVER AT  | 0.70    |
| 00-0738        | HOOVER FLESSION RD - HOOVER AT HOLT RD          | 7.20    |
| 00-0738        | HOOVER - HOOVER AT CU 450 LESTERS KURCH RD      | 0.70    |
| 00-0738        | HOOVER AT CU 717 BAKER RD - HOOVER              | 3.85    |
| 00-0738        | HOOVER HOLT                                     | 0.17    |
| 00-0738        | HOOVER - RD END                                 | 1.00    |
| 00-0738        | HOLT TO BEAVER RUN                              | 0.00    |

| CONTROL ROUTE SECTION NUMBER | DESCRIPTION OF CONTROL SECTION                             | MILEAGE |
|------------------------------|--|---------|
| 06-076R MD852F               | BEG RD S OF SPR TO N OF SPUR                               | 0.20    |
| 06-076S MD852G               | MD0027 NEAR LUCABAUGH RD - MD0027 NEAR RANDOM RIDGE RD     | 2.70    |
| 06-076R MD852H               | RD END W CRANBERRY RD TO MD852G                            | 0.24    |
| 06-076R MD852I               | HAHN RD E TO RD END  | 0.09    |
| 06-077R IS 70                | INTERCHANGE RAMPS OF MD0027                                | 0.92    |
| 06-078R US140                | INTERCHANGE RAMPS OF MD0027                                | 1.33    |
| 06-079S MD 97                | MD0850H AT DORSEY CROSSROADS - MD0850H<br>SEE MD0850H      | 0.00    |
| 06-079R MD850F               | MD0026 NEAR EMERALD LA S TO MD 26                          | 0.65    |
| 06-079R MD850G               | OLD MD26 NEAR LINTON RD                                    | 1.01    |
| 06-079R MD850H               | RD END TO RD END AT BARR                                   | 1.71    |
| 06-079R MD850XK              | SPUR TO MD 26  | 0.02    |
| 06-079R MD850I               | OLD MD26   | 0.12    |
| 06-079R MD850J               | OLD MD26 NEAR SALEM BOTTOM RD                              | 1.22    |
| 06-080S MD194                | FRED/CARR CO/L - CORP/LM OF TANEYTOWN                      | 6.12    |
| 06-080S MD194                | CORP/LM OF TANEYTOWN - MD0097 BALTO ST                     | 0.18    |
| 06-080S MD194                | MD0097 BALTO ST - N CORP/LM OF TANEYTOWN                   | 0.39    |
| 06-080S MD194                | N CORP/LM OF TANEYTOWN - MD/PA ST/L                        | 4.86    |
| 06-081S MD 27                | MD0032 W MAIN ST - MD0032 E MAIN ST<br>SEE MD0032          | 0.00    |
| 06-081S MD 32                | MD0026 LIBERTY RD - CORP/LM OF WESTMINSTER                 | 13.42   |
| 06-081S MD 32                | CORP/LM OF WESTMINSTER - E MAIN ST                         | 0.34    |
| 06-081S MD 32                | E MAIN ST - MD0027 RAILROAD AVE                            | 0.76    |
| 06-081S MD 32                | MD0027 RAILROAD AVE - MD0027 LIBERTY ST                    | 0.02    |
| 06-082S MD482                | MD0027 - MD0030 N MAIN ST AT FAIRMOUNT RD HAMPS            | 5.41    |
| 06-083S MD 27                | NE CORP/LM OF WESTMINSTER - MD0030 N MAIN ST IN MANCHESTER | 8.68    |

| SECTION 1000 | DESCRIPTION OF CONTROL SECTION                        | MILEAGE |
|--------------|---|---------|
| 00-015       | NE CORNER OF WESTMINSTER - MOODY N MAIN ST IN HANOVER | 8.66    |
| 00-025       | MOODY - MOODY N MAIN ST AT PARKMOUNT IN HANOVER       | 3.41    |
| 00-035       | MOODY RAILROAD AVE - MOODY LIBERTY ST                 | 0.02    |
| 00-045       | W MAIN ST - MOODY RAILROAD AVE                        | 0.76    |
| 00-055       | CORNER OF WESTMINSTER - E MAIN ST                     | 0.34    |
| 00-065       | MOODY LIBERTY RD - CORNER OF WESTMINSTER              | 13.42   |
| 00-075       | MOODY N MAIN ST - MOODY E MAIN ST                     | 0.00    |
| 00-085       | W CORNER OF TANEYTON - MOODY ST                       | 4.86    |
| 00-095       | MOODY ST - N CORNER OF TANEYTON                       | 0.38    |
| 00-105       | CORNER OF TANEYTON - MOODY BALTO ST                   | 0.18    |
| 00-115       | FRENCH CORNER - CORNER OF TANEYTON                    | 6.73    |
| 00-125       | OLD MOSE NEAR SALER BUTON RD                          | 1.83    |
| 00-135       | OLD MOSE  | 0.12    |
| 00-145       | SHUR TO RD 2  | 0.32    |
| 00-155       | RD END TO RD END AT BAR                               | 1.71    |
| 00-165       | OLD MOSE NEAR LINTON RD                               | 1.01    |
| 00-175       | MOODY NEAR EMERALD LA 2 TO MO 20                      | 0.63    |
| 00-185       | MOODY AT DORSEY CROSSROADS - MOODY                    | 0.00    |
| 00-195       | INTERCHANGE PART OF MOODY                             | 1.33    |
| 00-205       | INTERCHANGE PART OF MOODY                             | 0.73    |
| 00-215       | HAWK RD E TO RD END                                   | 0.09    |
| 00-225       | RD END N CRANBERRY RD TO MOODY                        | 0.34    |
| 00-235       | MOODY NEAR LUCAS RD - MOODY NEAR RANDOLPH             | 7.70    |
| 00-245       | RD END S OF SHUR TO S OF SHUR                         | 0.20    |

| CONTROL ROUTE SECTION NUMBER | DESCRIPTION OF CONTROL SECTION                            | MILEAGE |
|------------------------------|---|---------|
| 06-084S MD 75                | FRED/CARR CO/L - CORP/LM OF UNION BRIDGE                  | 0.26    |
| 06-084S MD 75                | CORP/LM OF UNION BRIDGE - W BROADWAY IN UNION BRIDGE      | 0.40    |
| 06-084S MD 75                | W BROADWAY IN UNION BRIDGE - N CORP/LM OF UNION BRIDGE    | 0.20    |
| 06-084S MD 75                | N CORP/LM OF UNION BRIDGE - MD0031 MAIN ST IN NEW WINDSOR | 4.61    |
| 06-085R MD852J               | MD27 TO RD END N OF MD27                                  | 0.46    |
| 06-087S MD 26                | MD0097 - MD0032 NEAR ELDERSBURG                           | 3.62    |
| 06-088S MD 26                | MD0027 AT TAYLORSVILLE - MD0097                           | 4.73    |
| 06-089R MD 97                | INTERCHANGE RAMPS OF MD0026                               | 0.54    |
| 06-090S MD 91                | MD0032 AT GAMBER - BALTO/CARR CO/L                        | 6.44    |
| 06-090R MD808B               | RD END TO MD27 S OF SPRING MILL                           | 0.23    |
| 06-091R MD668                | HARVEY YINGLING RD TO RD END                              | 0.15    |
| 06-092R MD904                | MD32 TO RD END N OF MD32                                  | 0.58    |
| 06-092R MD904A               | JIM BOWERS RD N TO RD END                                 | 0.66    |
| 06-093S MD 97                | MD0850H - MD0026 LIBERTY RD                               | 0.19    |
| 06-094S MD 32                | CARR/HOW CO/L - MD0026 LIBERTY RD                         | 3.41    |
| 06-095S MD 31                | MD0075 UNION BRIDGE RD - SPRINGDALE RD                    | 0.20    |
| 06-095S MD 31                | SPRINGDALE RD - N OF CHURCH ST IN NEW WINDSOR             | 0.13    |
| 06-095S MD 31                | N OF CHURCH ST IN NEW WINDSOR - MD0097 IN WESTMINSTER     | 6.53    |
| 06-097S MD 97                | MD0032 AT CO 81 - MD0032                                  | 7.76    |
| 06-098R MD904B               | TYRONE RD N TO RD END                                     | 0.62    |
| 06-098R MD904C               | MAYBERRY RD TO RD END W MD904D                            | 0.52    |
| 06-098R MD904D               | BEAR RUN RD W TO RD END                                   | 0.63    |
| 06-098R MD904E               | MD97 TO RD END W OF STUMPTON RD                           | 0.80    |
| 06-099S MD 88                | MD0030 S MAIN ST AT CO 476 - BALTO/CARR CO/L              | 1.06    |

| Page # | MILEAGE | DESCRIPTION OF CONTROL SECTION              | CARROLL COUNTY | SECTION NUMBER |
|--------|---------|---|----------------|----------------|
| 1      | 0.00    | 2 MAIN ST AT CO PTS - BALTOVGAR COAL        |                | 00-0000        |
|        | 0.00    | MOOT TO RD END A OR STUMPTON RD             |                | 00-0000        |
|        | 0.00    | REAR CUT RD N TO RD END                     |                | 00-0000        |
|        | 0.00    | HAYBERRY RD TO RD END N HOBKIN              |                | 00-0000        |
|        | 0.00    | TYDNE RD N TO RD END                        |                | 00-0000        |
|        | 0.00    | MOODS AT CO PT - HOBKIN                     |                | 00-0000        |
|        | 0.00    | CHURCH ST IN NEW HOBKIN - HOBKIN IN         |                | 00-0000        |
|        | 0.00    | WINDGALL RD - N DR CHURCH ST IN NEW HOBKIN  |                | 00-0000        |
|        | 0.00    | MOODS (WIND BRIDGE RD - SPRINGDALE RD       |                | 00-0000        |
|        | 0.00    | OSKAYMO COAL - MOODS LIBERTY RD             |                | 00-0000        |
|        | 0.00    | MOODS - MOODS LIBERTY RD                    |                | 00-0000        |
|        | 0.00    | LIN SUMERS RD N TO RD END                   |                | 00-0000        |
|        | 0.00    | MOODS TO RD END N OR MOODS                  |                | 00-0000        |
|        | 0.00    | HARVEY YINGLING RD TO RD END                |                | 00-0000        |
|        | 0.00    | RD END TO MOOT 2 OR SPRING HILL             |                | 00-0000        |
|        | 0.00    | MOODS AT GARNER - BALTOVGAR COAL            |                | 00-0000        |
|        | 0.00    | INTERCHANGE RAMP 2 OR MOODS                 |                | 00-0000        |
|        | 0.00    | MOODS AT TAYLORVILLE - MOODS                |                | 00-0000        |
|        | 0.00    | MOODS - HOBKIN BEAR EYES BRIDGE             |                | 00-0000        |
|        | 0.00    | MOOT TO RD END N OR MOOT                    |                | 00-0000        |
|        | 0.00    | NEW HOBKIN                                  |                | 00-0000        |
|        | 0.00    | TURNPIKE UNION BRIDGE - MOODS MAIN ST IN    |                | 00-0000        |
|        | 0.00    | BRIDGE                                      |                | 00-0000        |
|        | 0.00    | ROADWAY IN UNION BRIDGE - A CORRAL OF UNION |                | 00-0000        |
|        | 0.00    | BRIDGE                                      |                | 00-0000        |
|        | 0.00    | UNION BRIDGE - N BRADWAY IN UNION           |                | 00-0000        |
|        | 0.00    | BRIDGE                                      |                | 00-0000        |
|        | 0.00    | UNION BRIDGE - CORRAL OF UNION BRIDGE       |                | 00-0000        |

AS OF JUNE 1974

CARROLL COUNTY

PAGE 7

| CONTROL ROUTE<br>SECTION NUMBER |        | DESCRIPTION OF CONTROL SECTION        | MILEAGE |
|---------------------------------|--------|---------------------------------------|---------|
| 06-100S MD 27                   | MU0300 | OLD NATIONAL PIKE - MD0808A AT CO 581 | 2.52    |
| 06-101R MD808C                  |        | MD27 TO END SHA MAINT MT AIRY         | 0.21    |
| 06-101R MD808D                  |        | MD27 TO END SHA MAINT MT AIRY         | 0.06    |

|                           |        |
|---------------------------|--------|
| MAINLINE COUNTY TOTAL     | 219.40 |
| NON-MAINLINE COUNTY TOTAL | 22.66  |

23 OF 2016 1974

PARHALL COUNTY

ROAD 7

CONTROL FUTURE  
SECTION NUMBER

DESCRIPTION OF CONTROL SECTION

MILEAGE

00-1002 10.25

WOODS OLD NATIONAL FIRE - M000004 AT CO 861

5.25

00-1013 00.00

POST TO END THE POINT MT AIRY

0.51

00-1018 00.00

POST TO END THE POINT MT AIRY

0.00

HATKLINE COUNTY TOTAL  
REMAINING COUNTY TOTAL

519.40  
52.80



| CONTROL ROUTE<br>SECTION NUMBER | DESCRIPTION OF CONTROL SECTION   | MILEAGE |
|---------------------------------|--|---------|
| 07-001S US 1                    | N END OF CONOWINGO DAM - US0222 @ MD0338                                   | 0.98    |
| 07-001S US222                   | E END OF CONOWINGO DAM - US0001 CONOWINGO RD AND<br>MD 338 SEE US0001      | 0.00    |
| 07-002S MD273                   | US0001 RISING SUN BYPASS - MD0274 IN RISING SUN                            | 1.75    |
| 07-003S MD273                   | MD0274 IN RISING SUN - SYLNAR RD EAST OF RISING<br>SUN                     | 1.89    |
| 07-005P US 40                   | US0222 AIKIN AVE - MD0272  | 7.29    |
| 07-006P US 40                   | MD0272 - W CI/L ELKTON   | 5.43    |
| 07-006S US222                   | US0001 CONOWINGO RD - E END OF CONOWINGO DAM<br>SEE US0001                 | 0.00    |
| 07-007P US 40                   | W CI/L ELKTON - BIG ELK CREEK  | 0.94    |
| 07-008p US 40                   | BIG ELK CREEK - DELEWARE ST/L  | 2.80    |
| 07-009P MD213                   | N END C&D CANAL BRIDGE - US0040 SOUTH OF ELKTON                            | 5.07    |
| 07-010p MD213                   | S END C&D CANAL BRIDGE - N END C&D CANAL BRIDGE                            | 0.77    |
| 07-011P MD213                   | MD0310 AT CAYOTS - S END C&D CANAL BRIDGE                                  | 3.14    |
| 07-012P MD213                   | MD0282 - N CORP/LM OF CECILTON   | 0.50    |
| 07-012P MD213                   | N CORP/LM OF CECILTON - MD0310 AT CAYOTS                                   | 6.05    |
| 07-013P MD213                   | KENT CO/L - CORP/LM OF CECILTON  | 2.58    |
| 07-013P MD213                   | CORP/LM OF CECILTON - MD0282   | 0.50    |
| 07-014P US222                   | US0001 CONOWINGO RD AND MD 338 - PENNA AND MD<br>STATE LINE                | 3.68    |
| 07-015S US222                   | MD0276 IN PORT DEPOSIT - US0001 CONOWINGO RD                               | 5.56    |
| 07-016S US222                   | MD0824A E OF CRAIGTON - MD0276 IN PORT DEPOSIT                             | 3.09    |
| 07-016S MD824A                  | US222 SOUTH OF I-95 - US222 EAST OF CRAIGTOWN                              | 1.07    |
| 07-016R MD824A                  | US222 TO MD824A <i>US 222 A. SP4R</i>                                      | 0.03    |
| 07-017P US301                   | KENT CO/L - DELAWARE ST/L  | 3.20    |
| 07-018S MD 7B                   | US0222 AIKEN AVE IN PERRYVILLE - US0040 PULASKI<br>HWY E OF PRINCIPIO FURN | 3.11    |
| 07-019S MD 7C                   | US0040 PULASKI HWY AT FOYS HILL - US0040<br>PULASKI HWY W OF ELKTON        | 9.94    |

| SECTION NUMBER | DESCRIPTION OF CENTRAL SECTION  | MILEAGE |
|----------------|---|---------|
| 07-012         | W END OF CONWINGO DAM - 020001 S MOORE                                    | 0.98    |
| 07-013         | E END OF CONWINGO DAM - 020001 CONWINGO RD AND<br>NO 133 SEE 020001       | 0.00    |
| 07-014         | 020001 RISING SUN BRIDGE - MOORE IN RISING SUN                            | 1.78    |
| 07-015         | MOORE IN RISING SUN - SYLAR RD EAST OF RISING                             | 1.88    |
| 07-016         | 020001 RISING SUN - MOORE   | 1.88    |
| 07-017         | MOORE - W CIVIL ELTON   | 2.43    |
| 07-018         | 020001 CONWINGO RD - E END OF CONWINGO DAM<br>SEE 020001                  | 0.00    |
| 07-019         | W CIVIL ELTON - BIG ECK CREEK   | 0.84    |
| 07-020         | W CIVIL ELTON - DELAWARE ST   | 2.83    |
| 07-021         | W END OLD CANAL BRIDGE - 020001 SOUTH OF BUXTON                           | 2.07    |
| 07-022         | E END OLD CANAL BRIDGE - W END OLD CANAL BRIDGE                           | 0.77    |
| 07-023         | MOORE AT CAYTS - E END OLD CANAL BRIDGE                                   | 0.74    |
| 07-024         | MOORE - W CORNER OF SECTION   | 0.80    |
| 07-025         | W CORNER OF SECTION - MOORE AT CAYTS                                      | 0.03    |
| 07-026         | KENT COVE - CORNER OF SECTION   | 1.88    |
| 07-027         | CORNER OF SECTION - MOORE   | 0.70    |
| 07-028         | 020001 CONWINGO RD AND NO 222 - PENNA AND MO<br>STATE LINE                | 1.88    |
| 07-029         | MOORE IN PORT DEPOSIT - 020001 CONWINGO RD                                | 2.28    |
| 07-030         | MOORE E OF SECTION - MOORE IN PORT DEPOSIT                                | 1.07    |
| 07-031         | MOORE SOUTH OF 1-92 - MOORE EAST OF CAYTS                                 | 1.07    |
| 07-032         | MOORE TO MOORE  | 0.01    |
| 07-033         | KENT COVE - DELAWARE ST   | 2.80    |
| 07-034         | MOORE Aiken Ave in Ferryville - 020001 PULASKI<br>WAY E OF PRINCIPAL FURN | 1.17    |
| 07-035         | MOORE PULASKI HWY AT ROYE HILL - 020001<br>PULASKI HWY - OF SECTION       | 2.84    |

PAGE 1  
MILEAGE

CECIL COUNTY

ALL OF JUNE 1974

| CONTROL ROUTE SECTION NUMBER | DESCRIPTION OF CONTROL SECTION                             | MILEAGE |
|------------------------------|--|---------|
| 07-020R MD 7                 | SPUR TO US0040 WBL   | 0.06    |
| 07-020S MD 7D                | ROAD END W OF JEFFERS ST - US0040 PULASKI HWY E OF ELKTON  | 2.55    |
| 07-021S MD164                | SW CORP LIMITS OF CHARLESTOWN - MD0267 IN CHARLESTOWN      | 0.22    |
| 07-022S MD913                | RD END E OF PA RR - MD267 IN CHARLESTOWN                   | 0.19    |
| 07-023S MD269                | US0222 IN PORT DEPOSIT - MD0813A E OF COLORA               | 6.40    |
| 07-025S MD699A               | MD273 AT CALVERT - MD0272 CALVERT BAY VIEW RD              | 0.52    |
| 07-025R MD699A               | MD699A TO MD272 <i>MD 272-A SPUR</i>                       | 0.02    |
| 07-026S MD699B               | MD272 SOUTH OF CALVERT - RD END N OF MD809                 | 0.49    |
| 07-026S MD699C               | MD272 @ ZION - MD0272 CALVERT BAY VIEW DR                  | 0.93    |
| 07-026S MD699D               | MD0272 CALVERT BAY VIEW RD - MD0272 CALVERT BAY VIEW RD    | 0.99    |
| 07-026R MD699D               | SPUR TO BAILEY RD <i>MD 699 M SPUR</i>                     | 0.13    |
| 07-026S MD699E               | MD0272 CALVERT BAY VIEW RD - ROAD END SOUTH OF I-95        | 0.73    |
| 07-026R MD699E               | MD272 TO MD699E <i>MD 272 Q SPUR</i>                       | 0.02    |
| 07-026S MD699F               | BEG RD S OF MD699E - MD0699E OLD MD272                     | 0.30    |
| 07-026R MD699F               | SPUR TO MD0699E <i>MD 699 N SPUR</i>                       | 0.01    |
| 07-026S MD699G               | US0040 PULASKI HWY - MD0272 NORTH EAST RD                  | 0.31    |
| 07-026R MD699G               | MD699G TO MD272 <i>MD 272 P SPUR</i>                       | 0.05    |
| 07-027S MD699H               | BARRICADE N SIDE OF PENNA RR - CO0207 AHD N OF CORP LIMITS | 0.02    |
| 07-027S MD699I               | MD0272 MAIN ST - RD END N OF GEORGE AVE                    | 0.14    |
| 07-028S MD699J               | MD0272 NORTH EAST RD - MD272 @ NORTHEAST HEIGHTS           | 1.82    |
| 07-028S MD699K               | MD272 S OF NORTHEAST HGTS - RD END /E SIDE MD272/          | 0.45    |
| 07-028S MD699L               | MD0272 ELK NECK RD - MD272 NORTH OF ELK NECK               | 0.60    |
| 07-030S MD809                | MD273 WEST OF CALVERT - MD273 EAST OF CALVERT              | 0.91    |
| 07-031S MD274                | CORP LIMITS OF RISING SUN - MD0697 VIEW RD                 | 6.60    |

| SECTION NUMBER | DESCRIPTION OF CONTROL SECTION                         | MILEAGE |
|----------------|--|---------|
| 07-0507        | SPUR TO US0040 RD                                      | 0.00    |
| 07-0507        | RD END W OF JEFFERS ST - US0040 RULASKI HWY E          | 0.55    |
| 07-0518        | DR BLKTON<br>24 CORP LIMITS OF CHARLESTON - MD0027 111 | 0.55    |
| 07-0524        | RD END E OF PA RR - MD0027 IN CHARLESTON               | 0.19    |
| 07-0527        | MD0025 1410 RT DEPOSIT - MD0027 E OF COLDR             | 0.40    |
| 07-0528        | MD0025 41 CALVERT - MD0027 CALVERT BAY VIEW RD         | 0.32    |
| 07-0529        | MD0025 41 CALVERT - MD0027 CALVERT BAY VIEW RD         | 0.05    |
| 07-0529        | MD0025 41 CALVERT - MD0027 CALVERT BAY VIEW RD         | 0.43    |
| 07-0529        | MD0025 41 CALVERT - MD0027 CALVERT BAY VIEW RD         | 0.93    |
| 07-0529        | MD0025 41 CALVERT - MD0027 CALVERT BAY VIEW RD         | 0.99    |
| 07-0529        | MD0025 41 CALVERT - MD0027 CALVERT BAY VIEW RD         | 0.13    |
| 07-0529        | MD0025 41 CALVERT - MD0027 CALVERT BAY VIEW RD         | 0.73    |
| 07-0529        | MD0025 41 CALVERT - MD0027 CALVERT BAY VIEW RD         | 0.00    |
| 07-0529        | MD0025 41 CALVERT - MD0027 CALVERT BAY VIEW RD         | 0.30    |
| 07-0529        | MD0025 41 CALVERT - MD0027 CALVERT BAY VIEW RD         | 0.01    |
| 07-0529        | MD0025 41 CALVERT - MD0027 CALVERT BAY VIEW RD         | 0.31    |
| 07-0529        | MD0025 41 CALVERT - MD0027 CALVERT BAY VIEW RD         | 0.00    |
| 07-0529        | MD0025 41 CALVERT - MD0027 CALVERT BAY VIEW RD         | 0.05    |
| 07-0529        | MD0025 41 CALVERT - MD0027 CALVERT BAY VIEW RD         | 0.14    |
| 07-0529        | MD0025 41 CALVERT - MD0027 CALVERT BAY VIEW RD         | 1.82    |
| 07-0529        | MD0025 41 CALVERT - MD0027 CALVERT BAY VIEW RD         | 0.43    |
| 07-0529        | MD0025 41 CALVERT - MD0027 CALVERT BAY VIEW RD         | 0.90    |
| 07-0529        | MD0025 41 CALVERT - MD0027 CALVERT BAY VIEW RD         | 0.91    |
| 07-0529        | MD0025 41 CALVERT - MD0027 CALVERT BAY VIEW RD         | 0.80    |

| CONTROL ROUTE SECTION NUMBER | DESCRIPTION OF CONTROL SECTION  | MILEAGE |
|------------------------------|---|---------|
| 07-032S MD811                | SOUTH LIMITS OF RISING SUN - MD273                                    | 0.19    |
| 07-033S MD277                | BEG SHA MAINT NEAR ELK MILLS - MD316                                  | 1.23    |
| 07-034S MD823                | MD316 - MD279 NORTHEAST OF ELKTON                                     | 0.61    |
| 07-035S MD213                | MD0273 AT FAIR HILL - PENNA ST LINE                                   | 1.62    |
| 07-036S MD812                | MD0213 - MD0213 AT CHERRY HILL  | 1.11    |
| 07-036R MD812                | MD812 TO ROAD END <i>MD 812 A SPUR</i>                                | 0.05    |
| 07-037S MD281                | MD0007 DELAWARE AVE - DELAWARE ST LINE                                | 2.15    |
| 07-038S MD282                | MD0213 IN CECILTON - DELAWARE STATE LINE                              | 5.83    |
| 07-039S MD282                | SANDY BOTTOM RD - MD0213 IN CECILTON                                  | 2.42    |
| 07-040S MD912                | RD END E OF MD 0282 - MD282 AT EARLEVILLE                             | 0.09    |
| 07-040S MD912A               | MD282 @ EARLVILLE RD - MD282  | 0.57    |
| 07-041S MD285                | MD0537B IN CHESAPEAKE CITY - DELAWARE ST LINE                         | 1.89    |
| 07-042S MD299                | CECIL/KENT CO LINE - US0301   | 0.50    |
| 07-043S MD310                | MD0213 - MD AND DEL STATE LINE  | 4.02    |
| 07-043R MD310                | SPUR TO MD0213 <i>MD 310 A SPUR</i>                                   | 0.16    |
| 07-044S MD338                | BEG SHA MAINT @ ROWLANDSVILLE - US0001 @ US0222                       | 1.24    |
| 07-045S MD342                | MD0310 @ ST AUGUSTINE - MD0537C IN CHESAPEAKE CITY                    | 2.84    |
| 07-047S MD545                | MD0213 IN ELKTON - END SHA MAINT AT CO150                             | 6.10    |
| 07-050S MD537B               | RD/END N SIDE C&D CANAL CHESAPEAKE CITY - MD0213 AUGUSTINE HERMAN HWY | 0.68    |
| 07-050S MD537C               | MD0213 AUGUSTINE HERMAN HWY - RD END S SIDE C&D CANAL/CHESAPEAKE CITY | 0.50    |
| 07-050S MD537D               | CO0283 BK S OF CORP LIMITS - MD0342 ST AUGUSTINE RD                   | 0.26    |
| 07-051S MD727                | MD268 IN ELKTON - END SHA MAINT S OF PENNA R R                        | 0.10    |
| 07-051S MD727A               | BEGIN SHA MAINT N OF PENNA R R - MD0268 NORTH ST IN ELKTON            | 0.09    |
| 07-052S MD286                | MD0537C IN CHESAPEAKE CITY - DELAWARE STATE LINE                      | 2.12    |



| CONTROL ROUTE SECTION NUMBER | DESCRIPTION OF CONTROL SECTION   | MILEAGE |
|------------------------------|--|---------|
| 07-052R MD286                | MD286 TO RD END AT C&D CANAL <i>MD 246 ASPH</i>                          | 0.07    |
| 07-053S MD316                | MD0279 NORTH OF ELKTON - MD0277  | 2.74    |
| 07-054S MD272                | MD0007 CECIL AVE IN NORTH EAST - MD0272 SOUTH BOUND                      | 0.20    |
| 07-054S MD272                | MD0272 SOUTH BOUND - N CORP LIMITS OF NORTH EAST                         | 0.20    |
| 07-054S MD272                | N CORP LIMITS OF NORTH EAST - US0040 N OF NORTH EAST                     | 0.24    |
| 07-055S MD803                | MD0299   | 0.82    |
| 07-055S MD803                | CD0333 - MD AND DEL STATE LINE   | 0.71    |
| 07-056S MD822                | MD803 NEAR DELAWARE LINE NORTHERLY - RD END N OF MD 803                  | 0.65    |
| 07-057S US 1                 | US0222 @ MD0338 - MD0273   | 4.46    |
| 07-057p US 1                 | MD0273 - MD/PA ST/L  | 3.47    |
| 07-058S MD809A               | RD/END N SIDE MD273 W OF BIG ELK CREEK - MD273                           | 0.32    |
| 07-059S MD272                | MD0273 - MD AND PENNA STATE LINE   | 1.35    |
| 07-060S MD272                | IS0095 - MD0273  | 5.48    |
| 07-061S MD813                | MD276 - MD276 NORTH OF WOODLAWN  | 0.25    |
| 07-061S MD813A               | RD/END S OF MD269 - MD273  | 2.09    |
| 07-062S MD272                | BEG SHA MAINT AT ELK NECK - S CORP LIMITS OF NORTH EAST                  | 5.54    |
| 07-062S MD272                | S CORP LIMITS OF NORTH EAST - MD0007 CECIL AVE IN NORTH EAST             | 0.63    |
| 07-063P MD213                | US0040 SOUTH OF ELKTON - MD0007 /MAIN ST/IN ELKTON                       | 0.55    |
| 07-063P MD213                | MD0007 /MAIN ST/IN ELKTON - MD0279 IN ELKTON                             | 0.92    |
| 07-063S MD213                | MD0279 IN ELKTON - MD0273 AT FAIR HILL                                   | 6.31    |
| 07-064S MD222                | MD0007 IN PERRYVILLE - US0040 IN PERRYVILLE                              | 0.67    |
| 07-065S MD284                | LEWIS ST IN CHESAPEAKE CITY - MD0537B                                    | 0.34    |
| 07-066S MD591                | US0001 CONOWINGO RD E OF CONOWINGO - US0001 CONOWINGO RD AT RICHARDS OAK | 1.14    |
| 07-067S MD685                | MD0213 AUGUSTINE HERMAN HWY - MD0213 E SIDE US213 & S OF BOHEMIA RIV     | 0.16    |

| MILEAGE | DESCRIPTION OF CONTROL SECTION                   | CECIL COUNTY | SECTION NUMBER |
|---------|--|--------------|----------------|
| 0.10    | MOORE TO RD END AT CED CANAL                     |              | 07-0218 MOORE  |
| 0.74    | MOORE NORTH OF ELKTON - MOORE                    |              | 07-0219 MOORE  |
| 0.30    | MOORE CECIL AVE IN NORTH EAST - MOORE SOUTH      |              | 07-0220 MOORE  |
| 0.30    | MOORE SOUTH BOUND - N CORP LIMITS OF NORTH EAST  |              | 07-0221 MOORE  |
| 0.24    | MOORE NORTH OF NORTH EAST - BOUND N OF NORTH     |              | 07-0222 MOORE  |
| 0.65    | MOORE  |              | 07-0223 MOORE  |
| 0.71    | MOORE - RD AND DEL STATE LINE                    |              | 07-0224 MOORE  |
| 0.48    | MOORE NEAR DELAWARE LINE NORTHERLY - RD END N OF |              | 07-0225 MOORE  |
| 4.44    | MOORE & MOORE - MOORE                            |              | 07-0226 MOORE  |
| 3.47    | MOORE - MOORE STYL                               |              | 07-0227 MOORE  |
| 0.35    | MOORE N SIDE MOORE N OF BIG BIRK CREEK - MOORE   |              | 07-0228 MOORE  |
| 1.38    | MOORE - RD AND PENNA STATE LINE                  |              | 07-0229 MOORE  |
| 7.48    | MOORE - MOORE                                    |              | 07-0230 MOORE  |
| 0.35    | MOORE NORTH OF MOORE                             |              | 07-0231 MOORE  |
| 2.09    | MOORE S OF MOORE - MOORE                         |              | 07-0232 MOORE  |
| 2.24    | MOORE SHAWMUT AT BIRK NECK - S CORP LIMITS OF    |              | 07-0233 MOORE  |
| 0.43    | MOORE NORTH EAST - MOORE CECIL AVE               |              | 07-0234 MOORE  |
| 0.35    | MOORE SOUTH OF ELKTON - MOORE MAIN STYL          |              | 07-0235 MOORE  |
| 0.95    | MOORE MAIN STYL ELKTON - MOORE IN ELKTON         |              | 07-0236 MOORE  |
| 0.31    | MOORE IN ELKTON - MOORE AT FAIR HILL             |              | 07-0237 MOORE  |
| 0.07    | MOORE IN PERRYVILLE - MOORE IN PERRYVILLE        |              | 07-0238 MOORE  |
| 0.34    | MOORE ST IN CHESTERPAK CITY - MOORE              |              | 07-0239 MOORE  |
| 1.14    | MOORE CONDOMINO RD E OF CONDOMINO - MOORE        |              | 07-0240 MOORE  |
| 0.18    | MOORE AUGUSTINE HERMAN HWY - MOORE E SIDE        |              | 07-0241 MOORE  |
|         | MOORE S OF DOHERTY RIV                           |              |                |



| CONTROL ROUTE SECTION NUMBER | DESCRIPTION OF CONTROL SECTION                                 | MILEAGE |
|------------------------------|--|---------|
| 07-067R MD685                | MD685 TO ROAD END AT RIVER <i>MD 685A SPUR</i>                 | 0.06    |
| 07-068S MD896                | DELAWARE STATE LINE - PENNA STATE LINE                         | 0.21    |
| 07-069S MD268                | MD0007 MAIN/IN ELKTON - MD0279 IN ELKTON                       | 0.96    |
| 07-069P MD279                | MD0268 NORTH ST IN ELKTON - IS0095                             | 2.15    |
| 07-070S MD824                | RD END S OF CO 0004 PILOTOWN RD - RD END N OF CO 4 E OF US 222 | 0.05    |
| 07-071I IS 95 TLL            | HAR/CECIL CO/L - US0222  | 2.39    |
| 07-072I IS 95 TLL            | US0222 - MD0272  | 6.60    |
| 07-073I IS 95 TLL            | MD0272 - MD0279  | 8.71    |
| 07-074I IS 95 TLL            | MD0279 - MD/DEL ST/L   | 0.79    |
| 07-075P US222                | US0040 IN PERRYVILLE PULASKI HWY - IS0095                      | 1.75    |
| 07-076P US222                | IS0095 - MD0824A E OF CRAIGTON                                 | 0.47    |
| 07-076P MD275                | US0222 AT CRAIGTOWN - MD0276                                   | 2.25    |
| 07-076S MD276                | US0222 IN PORT DEPOSIT - US0001 WEST OF RISING SUN             | 7.99    |
| 07-077S MD272                | US0040 N OF NORTH EAST - IS0095                                | 1.80    |
| 07-078P MD279                | IS0095 - DEL ST LINE   | 1.17    |
| 07-080S MD279                | US0040 IN ELKTON - MD0213 IN ELKTON                            | 1.19    |
| 07-080P MD279                | MD0213 IN ELKTON - MD0268 NORTH ST IN ELKTON                   | 0.52    |
| 07-081S MD273                | SYLNAR RD EAST OF RISING SUN - DEL ST LINE                     | 13.29   |
| 07-082S MD274                | MD0697 VIEW RD - MD0272  | 0.52    |
| 07-083S MD282                | BEG SHA MAINT @ CRYSTAL BEACH - SANDY BOTTOM RD                | 4.37    |
| 07-083R MD282                | SPURS AT MD282 <i>MD 282 SPUR A+B</i>                          | 0.14    |
| 07-084S MD267                | MD0007 W OF CHARLESTOWN - MD0007 E OF CHARLESTOWN              | 1.95    |
| 07-085S MD327                | MD0007 IN PERRYVILLE - RD END SE OF PENN CENTRAL RR            | 0.37    |
| 07-086P US 40 TLL            | HARFORD CO/L - US0222 AIKIN AVE                                | 1.16    |

CECIL COUNTY

DATE 12-1-74

DESCRIPTION OF CONTROL SECTION

COUNTY ROUTE  
SECTION NUMBER

| MILEAGE | DESCRIPTION OF CONTROL SECTION                 | COUNTY ROUTE | SECTION NUMBER |
|---------|--|--------------|----------------|
| 0.00    | ROAD TO KUAD BND AT RIVER                      | 07-077       | MOB27          |
| 0.11    | PELWAKE STATE LINE - PENNA STATE LINE          | 07-088       | MOB28          |
| 0.90    | WOODY MAININ BLKTON - MOOZY IN ELKTON          | 07-088       | MOB28          |
| 2.19    | WOODS NORTH ST IN ELKTON - IS009               | 07-089       | MOB29          |
| 0.08    | RD END S OF CD OGA PLOTOWN RD - RD END N OF CD | 07-070       | MOB24          |
| 2.99    | RD END S OF CD OGA PLOTOWN RD - RD END N OF CD | 07-071       | MOB25          |
| 0.60    | MOOZY - MOOZY                                  | 07-071       | MOB25          |
| 0.71    | MOOZY - MOOZY                                  | 07-071       | MOB25          |
| 0.79    | MOOZY - MOOZY                                  | 07-071       | MOB25          |
| 1.73    | WOODS IN REARVILLE PULASKI HWY - IS009         | 07-079       | MOB29          |
| 0.91    | IS009 - MOOZY E OF CRAIGTON                    | 07-081       | MOB29          |
| 2.52    | MOOZY AT CRAIGTON - MOOZY                      | 07-081       | MOB29          |
| 7.08    | WOODS IN PORT DEPOT - WOODS WEST OF RISING     | 07-081       | MOB29          |
| 1.00    | WOODS N OF NORTH EAST - IS009                  | 07-081       | MOB29          |
| 1.17    | WOODS - DEL ST LINE                            | 07-081       | MOB29          |
| 1.19    | WOODS IN ELKTON - MOOZY IN ELKTON              | 07-081       | MOB29          |
| 0.92    | MOOZY IN ELKTON - MOOZY NORTH ST IN ELKTON     | 07-081       | MOB29          |
| 19.59   | SYLAR RD EAST OR RISING SUN - DEL ST LINE      | 07-081       | MOB29          |
| 0.32    | WOODS VIEW RD - MOOZY                          | 07-081       | MOB29          |
| 4.97    | RD SH MAINT & CRYSTAL BEACH - SANDY BOTTOM RD  | 07-081       | MOB29          |
| 0.14    | WOODS AT MOOZY                                 | 07-081       | MOB29          |
| 1.92    | WOODS W OF CHARLESTON - MOOZY E OF CHARLESTON  | 07-081       | MOB29          |
| 0.97    | WOODS IN PERRYVILLE - RD END S OF PENN CENTRAL | 07-081       | MOB29          |
| 1.19    | WOODS IN ELKTON - MOOZY IN ELKTON              | 07-081       | MOB29          |

| CONTROL ROUTE SECTION NUMBER | DESCRIPTION OF CONTROL SECTION                     | MILEAGE |
|------------------------------|--|---------|
| 07-087S MD697                | MD274 FARMINGTON RD - MD0699D OLD SECTION OF MD272 | 0,25    |
| 07-088R IS 95 TLL            | RAMPs AND SpURS AT US 222                          | 0,11    |
| 07-088R IS 95 TLL            | RAMPS AT US 222                                    | 2,03    |
| 07-089R IS 95 TLL            | RAMP 7 FROM MD 272 TO SPUR F                       | 0,04    |
| 07-089R IS 95 TLL            | RAMP 1 FROM MD 272 TO RAMP C                       | 0,04    |
| 07-089R IS 95 TLL            | RAMP 5 FROM MD 272 TO SPUR A                       | 0,05    |
| 07-089R IS 95 TLL            | RAMP3 FROM MD 272 TO RAMP D                        | 0,05    |
| 07-089R IS 95 TLL            | RAMPS AT MD 272                                    | 2,07    |
| 07-090R IS 95 TLL            | SPURS AT MD 279                                    | 0,20    |
| 07-090R IS 95 TLL            | RAMPS AT MD 279                                    | 1,55    |

|                           |        |
|---------------------------|--------|
| MAINLINE COUNTY TOTAL     | 229,82 |
| NON-MAINLINE COUNTY TOTAL | 6,94   |

MD 272, A, B, C. SPUR

MD 282 A, B SPUR

MD 286 A SPUR

MD 645 A SPUR

MD 812 A SPUR

MD 824 A SPUR

MILEAGE

DESCRIPTION OF CENTRAL SECTION

CENTRAL SECTION NUMBER

| MILEAGE | DESCRIPTION OF CENTRAL SECTION        | CENTRAL SECTION NUMBER |
|---------|---------------------------------------|------------------------|
| 0.55    | FARRINGTON RD - HOOPER AND SECTION OF | 07-028 12 92 TLL       |
| 0.11    | RAMP AND SPURS AT US 245              | 07-028 12 92 TLL       |
| 5.01    | RAMP AT US 245                        | 07-028 12 92 TLL       |
| 0.04    | RAMP FROM MD 275 TO SPUR F            | 07-028 12 92 TLL       |
| 0.04    | RAMP 1 FROM MD 275 TO RAMP C          | 07-028 12 92 TLL       |
| 0.03    | RAMP 2 FROM MD 275 TO SPUR A          | 07-028 12 92 TLL       |
| 0.03    | RAMP 3 FROM MD 275 TO RAMP D          | 07-028 12 92 TLL       |
| 5.07    | RAMP AT MD 275                        | 07-028 12 92 TLL       |
| 0.20    | SPURS AT MD 275                       | 07-028 12 92 TLL       |
| 1.52    | RAMP AT MD 275                        | 07-028 12 92 TLL       |

529.82  
6.94

MAINLINE COUNTY TOTAL  
NON-MAINLINE COUNTY TOTAL

| CONTROL ROUTE SECTION NUMBER | DESCRIPTION OF CONTROL SECTION   | MILEAGE |
|------------------------------|--|---------|
| 08-001P MD 5                 | MD0231 PRINCE FREDERICK HUGHESVILLE RD - US0301  | 10.60   |
| 08-002P MD 5                 | BLUE STAR MEMORIAL HWY<br>ST MARYS AND CHARLES CO LINE - MD0231 PRINCE<br>FREDERICK HUGHESVILLE RD | 1.77    |
| 08-003S MD869                | MD0488 - RD END S OF MD0488  | 0.04    |
| 08-005S MD 6                 | MD0488 - CHARLES/ST MARYS CO/L   | 11.75   |
| 08-006S MD210                | US NAVAL PROPELLANT PLANT - CORP LIMITS OF INDIAN<br>HEAD  | 0.62    |
| 08-006S MD210                | CORP LIMITS OF INDIAN HEAD - MD0225 @ POTOMAC<br>HEIGHTS   | 1.40    |
| 08-007S MD225                | CD0138 ROSE HILL RD - US0301   | 3.25    |
| 08-008S MD225                | MD0224 @ MASON SPRING - CD0138 ROSE HILL RD  | 5.79    |
| 08-009S MD866                | RD END S OF MD 0224 - RD END N OF MD0224   | 0.10    |
| 08-010S MD231                | MD0005 @ HUGHESVILLE - WEST END PATUXENT RIVER<br>BRIDGE   | 6.89    |
| 08-012S MD925                | US0301 N OF WHITE PLAINS - MD5 AT WALDORF  | 2.56    |
| 08-012R MD925                | US301NBL TO MD925  | 0.16    |
| 08-013P US301                | MD0427 CHAPEL POINT RD - MD0006 CHARLES ST IN<br>LA PLATA  | 4.97    |
| 08-014P US301                | END GOV NICE MEM BRIDGE - MD0427 CHAPEL POINT RD   | 8.10    |
| 08-015P US301 TLL            | VIRGINIA ST/L - END GOV NICE MEM BRIDGE  | 1.90    |
| 08-020S MD257                | RD END @ ROCK POINT - US0301 @ NEWBURG   | 11.32   |
| 08-021S MD 6                 | RD END AT POTOMAC RIVER - MD0425   | 5.71    |
| 08-022S MD 6                 | MD0425 - MD0344 AT CD 155 GILROY RD  | 5.32    |
| 08-023S MD869A               | RD/END THRU WELCOME EASTERLY - MD6   | 0.54    |
| 08-023S MD869D               | MD6 - MD6 AT HILLTOP   | 0.76    |
| 08-024S MD 6                 | CD0176 CEDAR POINT NECK RD - W CORP/LM OF LA<br>PLATA  | 5.15    |
| 08-024S MD 6                 | W CORP/LM OF LA PLATA - US0301   | 0.63    |
| 08-025S MD210                | MD0225 @ POTOMAC HEIGHTS - CHARLES/PG CO LINE  | 4.88    |
| 08-026S MD227                | MD0210 @ BRYANS RD - MD0224 @ POMONKEY   | 1.33    |



| CONTROL ROUTE SECTION NUMBER | DESCRIPTION OF CONTROL SECTION                             | MILEAGE |
|------------------------------|--|---------|
| 08-027S MD865A               | MD224 SW OF MARBURY - MD224 NE OF MARBURY                  | 0.77    |
| 08-027R MD865A               | MD865A TO MD224  | 0.02    |
| 08-027S MD865B               | RD S OF SPUR TO MD 224 - MD0224 N OF BULLOCK<br>NECK RD    | 0.15    |
| 08-027S MD865C               | RD END S OF MD 224 - MD0224 N OF SWEDEN POINT RD           | 0.06    |
| 08-027S MD865D               | RD END S OF SPUR TO MD 224 - RD END N OF SPUR TO<br>MD 224 | 0.19    |
| 08-027R MD865D               | MD 865D TO MD 224  | 0.03    |
| 08-029S MD227                | RD END @ MARSHALL HALL - MD0210 @ BRYANS RD                | 4.55    |
| 08-030S MD227                | MD0224 @ POMONKEY - US0301                                 | 8.15    |
| 08-031S MD867A               | MD228 - MD228 WEST OF BERRY                                | 0.67    |
| 08-031S MD867B               | RD END E OF CD0056 HAMILTON RD - CD0056 HAMILTON<br>RD     | 0.09    |
| 08-033S MD231                | MD0232 @ BURNT STORE - MD0005 @ HUGHESVILLE                | 3.43    |
| 08-034S MD232                | MD0005 @ BRYANTOWN - MD0382                                | 4.89    |
| 08-035S MD232                | MD0234 - MD0006  | 5.40    |
| 08-035S MD232                | MD0006 - MD0005 @ BRYANTOWN                                | 5.97    |
| 08-036S MD382                | MD0005 AT BEANTOWN - MD0232                                | 3.27    |
| 08-038S MD868A               | US301 - MD234 @ ALLENS FRESH                               | 0.33    |
| 08-038S MD868B               | MD234 E OF ALLENS FRESH RUN - MD234 SE OF NEWPORT          | 2.23    |
| 08-038S MD868C               | MD234 - ROAD END WEST OF WICOMICO                          | 0.46    |
| 08-038S MD868D               | MD234 - ROAD END EAST OF WICOMICO                          | 1.10    |
| 08-038R MD868D               | MD868D WESTERLY TO ROAD END                                | 0.19    |
| 08-040S MD381                | MD0231 AT PATUXENT - CH & P G COUNTY LINE                  | 1.38    |
| 08-041S MD425                | MD0484 MARBURY PISGAH RD - MD224 AT MASON<br>SPRINGS       | 3.13    |
| 08-042S MD425                | MD6 AT IRONSIDES - MD0484 MARBURY PISGAH RD                | 3.85    |
| 08-044S MD427                | CD0180 CHAPEL PT RD - US 301 AT BEL ALTON                  | 2.25    |

| SECTION NUMBER | DESCRIPTION OF CONTROL SECTION                     | MILEAGE |
|----------------|--|---------|
| 00-012         | MOSSA TO HARBOUR - MOSSA W. OF HARBOUR             | 0.77    |
| 00-013         | MOSSA TO MOSSA                                     | 0.05    |
| 00-014         | RD 2 OF SPUR TO MO 524 - MOSSA W. OF BULLOCK       | 0.13    |
| 00-015         | RD END 2 OF MO 524 - MOSSA W. OF SWEDEN BUILT 50   | 0.00    |
| 00-016         | RD END 2 OF SPUR TO MO 524 - MO 524 W. OF SPUR TO  | 0.19    |
| 00-017         | MO 524   | 0.03    |
| 00-018         | MO 524 TO MO 524                                   | 0.03    |
| 00-019         | RD END 2 MARGINAL WAY - MOSSA & BRYAN RD           | 4.38    |
| 00-020         | MOSSA & BRYAN RD                                   | 0.13    |
| 00-021         | MOSSA - MOSSA WEST OF FERRY                        | 0.07    |
| 00-022         | RD END 5 OF CHOOSE HAMILTON RD - CHOOSE HAMILTON   | 0.04    |
| 00-023         | MOSSA & BURN STONE - MOSSA & HUGHESVILLE           | 3.43    |
| 00-024         | MOSSA & BRYANTON - MOSSA                           | 4.28    |
| 00-025         | MOSSA - MOSSA                                      | 2.40    |
| 00-026         | MOSSA - MOSSA & BRYANTON                           | 2.37    |
| 00-027         | MOSSA AT BRYANTON - MOSSA                          | 2.27    |
| 00-028         | MOSSA - MOSSA & ALLEN FRESH                        | 0.33    |
| 00-029         | MOSSA E OF ALLEN FRESH RUN - MOSSA SE OF NEWPORT   | 2.23    |
| 00-030         | MOSSA - ROAD END WEST OF WICHTON                   | 0.40    |
| 00-031         | MOSSA - ROAD END EAST OF WICHTON                   | 1.10    |
| 00-032         | ROAD WESTERY TO ROAD END                           | 0.13    |
| 00-033         | MOSSA AT PATUXENT - CH & P & COUNTY LINE           | 1.38    |
| 00-034         | MOSSA - HARBOUR PISCAN RD - MOSSA AT HAZON         | 7.13    |
| 00-035         | MOSSA - MOSSA - HARBOUR PISCAN RD                  | 7.88    |
| 00-036         | MOSSA - MOSSA - CHAPEL CT RD - MO 501 AT BEL ALTON | 2.28    |



| CONTROL ROUTE SECTION NUMBER | DESCRIPTION OF CONTROL SECTION                                    | MILEAGE |
|------------------------------|---|---------|
| 08-048S MD484                | MD425 AT PISGAH - MD865-A AT MARBURY                              | 3.20    |
| 08-049S MD488                | MD6 E OF LAPLATA - MD5 NORTHWEST OF BRYANTOWN                     | 6.04    |
| 08-050S MD425                | MD0006 DONCASTER GRAYTON RD - MD6 AT IRONSIDES                    | 4.81    |
| 08-051S MD254                | BEG SHA MAINT S NEAL SOUND BRID - MD0257                          | 1.26    |
| 08-054S MD224                | MD0006 NW OF RIVERSIDE - MD0344 S OF CHICAMUXEN                   | 14.90   |
| 08-058P MD 5                 | US0301 BLUE STAR MEMORIAL HWY - CHARLES AND PG CO LINE SEE US0301 | 0.00    |
| 08-058P US301                | MD0005 WALDORE LEONARDTOWN RD - PRINCE GEORGES CO/L               | 3.01    |
| 08-060S MD382                | MD0232 - CO0068 HORSEHEAD RD                                      | 2.80    |
| 08-060S MD382                | CO0068 HORSEHEAD RD - CH AND PG CO LINE                           | 1.76    |
| 08-061P US301                | MD0006 CHARLES ST IN LA PLATA - MD0005 WALDORE LEONARDTOWN RD     | 8.59    |
| 08-062S MD344                | MD0224 - MD0006 @ DONCASTER                                       | 2.17    |
| 08-063R MD224                | MD 224 TO MD 225  | 0.15    |
| 08-063S MD224                | MD0344 S OF CHICAMUXEN - MD0225 AT MASON SPRINGS                  | 8.61    |
| 08-064S MD224                | MD0225 AT MASON SPRINGS - MD0225 N OF MASON SPRINGS SEE MD0225    | 0.00    |
| 08-064S MD225                | MD0210 @ POTOMAC HEIGHTS - MD0224 @ MASON SPRING                  | 1.65    |
| 08-065S MD228                | MD0227 NORTH OF POMFERT - CO0047 BILLINGSLEY RD                   | 1.61    |
| 08-065S MD228                | CO0047 BILLINGSLEY RD - CO0050 MIDDLETOWN RD                      | 5.83    |
| 08-065S MD228                | CO0050 MIDDLETOWN RD - US0301 @ WALDORF                           | 3.16    |
| 08-066S MD234                | US0301 @ ALLENS FRESH - CHARLES/ST MARYS CO LINE                  | 6.40    |
| 08-067S MD224                | MD0225 N OF MASON SPRINGS - MD0227 AT POMONKY                     | 2.97    |
| 08-068S MD 6                 | MD0344 AT CO 155 GILROY RD - CO0176 CEDAR POINT NECK RD           | 8.54    |
| 08-069S MD 6                 | US0301 - CORP/LM E OF WILLOW LA                                   | 0.91    |
| 08-069S MD 6                 | CORP/LM E OF WILLOW LA - MD0488                                   | 0.45    |
| 08-070S MD926                | MD0006 - MD0006   | 0.66    |

| SECTION NUMBER | DESCRIPTION OF CONTROL SECTION                   | ALLEGED |
|----------------|--|---------|
| 02-042         | WOODS AT HISSAW - MOORE-A AT HANAWAY             | 1.50    |
| 02-043         | THE E OF LARATA - MOORE NORTHWEST OF BRYANTOWN   | 6.04    |
| 02-044         | WOODS, DUNCASTER GRAYTON RD - MOORE AT THOMASIDE | 4.81    |
| 02-045         | WOODS SHAW HAIN 2 NEAL SOUND BRID - MOORE        | 1.50    |
| 02-046         | WOODS W OF RIVERSIDE - MOORE, S OF CHICAMUXEN    | 14.90   |
| 02-047         | WOODS BLUE STAR MEMORIAL HWY - CHARLES AND PG    | 0.00    |
| 02-048         | WOODS WADORE LEONARDTOWN RD - PRINCE GEORGES     | 7.01    |
| 02-049         | WOODS HORSEHEAD RD - COOPER HORSEHEAD RD         | 5.00    |
| 02-050         | WOODS HORSEHEAD RD - CH AND PG CO LINE           | 1.78    |
| 02-051         | WOODS CHARLES ST IN LA PLATA - MOORE WADORE      | 8.54    |
| 02-052         | WOODS - MOORE, S DUNCASTER                       | 1.17    |
| 02-053         | WOODS TO MOORE                                   | 0.12    |
| 02-054         | WOODS S OF CHICAMUXEN - MOORE AT HISSAW          | 6.57    |
| 02-055         | WOODS AT HANAWAY SPRINGS - MOORE, N OF HANAWAY   | 0.00    |
| 02-056         | WOODS POTOMAC HEIGHTS - MOORE BRADEN SPRING      | 1.03    |
| 02-057         | WOODS NORTH OF ROBERT - COOPER BILLINGSLEY RD    | 1.81    |
| 02-058         | WOODS BILLINGSLEY RD - COOPER MIDDLETON RD       | 4.63    |
| 02-059         | WOODS MIDDLETON RD - COOPER S WADORE             | 7.10    |
| 02-060         | WOODS ALLEN BRUSH - CHARLESST MARYS CO LINE      | 4.40    |
| 02-061         | WOODS N OF HANAWAY SPRINGS - MOORE AT HANAWAY    | 3.07    |
| 02-062         | WOODS AT CO 125 GILROY RD - COOPER CEDAR POINT   | 8.54    |
| 02-063         | WOODS - COOPER E OF WILLOW LA                    | 0.01    |
| 02-064         | WOODS E OF WILLOW LA - MOORE                     | 0.43    |
| 02-065         | WOODS - MOORE                                    | 0.00    |

AS OF JUNE 1974

CHARLES COUNTY

PAGE 4

CONTROL ROUTE  
SECTION NUMBER

DESCRIPTION OF CONTROL SECTION

MILEAGE

08-071s MD926A

MD0006 - MD0006

0.50

MAINLINE COUNTY TOTAL 237.53  
NON-MAINLINE COUNTY TOTAL 0.55

CHARLES COUNTY

1972

PAGE 4

LEASE

DESCRIPTION OF CONTROL SECTION

CONTRACT NUMBER

SECTION NUMBER

0.20

00000 - 00000

00-012 00000

0.20

CHARLES COUNTY TOTAL

0.20

CHARLES COUNTY TOTAL

| CONTROL ROUTE<br>SECTION NUMBER | DESCRIPTION OF CONTROL SECTION                                       | MILEAGE |
|---------------------------------|--|---------|
| 09-001P US 50                   | BEGIN MAINT AT CHOPTANK RIV BR - TAL/DOR CO/L                        | 0.83    |
| 09-001P US 50                   | TAL/DOR CO/L - END CHOPTANK RIV BR                                   | 0.84    |
| 09-002S MD 16                   | US0050 OCEAN GATEWAY E OF CAMBRIDGE - US0050                         | 0.00    |
| 09-002P US 50                   | OCEAN GATEWAY AT MT HOLLY SEE US0050<br>END CHOPTANK RIV BR - MD0016 | 4.34    |
| 09-003P US 50                   | MD0016 - WICOMICO CO/L   | 11.78   |
| 09-004S MD313                   | MD0014 @ ELDORADO - MD0577 @ ALLENS CORNER                           | 6.74    |
| 09-005S MD313                   | DORCH/WIC CO LINE - MD0014 @ ELDORADO                                | 5.05    |
| 09-006S MD 14                   | MD0016 WEST OF EAST NEW MARKET - MD0392 NEAR                         | 3.72    |
| 09-007S MD 14                   | EAST NEW MARKET<br>MD0392 NEAR EAST NEW MARKET - MD0331 AT SHILOH    | 2.64    |
| 09-008S MD 14                   | CHURCH<br>MD0331 AT RHODESDALE - MD0313 IN ELDORADO                  | 3.10    |
| 09-009S MD 16                   | MD0014 IN EAST NEW MARKET - MD0331 /WADELLS                          | 4.02    |
| 09-010S MD 16                   | CORNER/<br>US0050 OCEAN GATEWAY AT MT HOLLY - MD0014 IN              | 5.65    |
| 09-011S MD343                   | EAST NEW MARKET<br>MD0341 RACE ST IN CAMBRIDGE - US0050              | 0.95    |
| 09-012S MD 16                   | MD0335 GOLDEN HILL RD AT CHURCH CREEK - MD0341                       | 5.12    |
| 09-012S MD341                   | MAPLE DAM RD S OF CAMBRIDGE<br>MD0016 - MD0343 IN CAMBRIDGE          | 1.25    |
| 09-014S MD307                   | MD0331 MAIN ST - CORP LIMITS OF HURLOCK                              | 0.34    |
| 09-014S MD307                   | CORP LIMITS OF HURLOCK - MD0927 OLD MD 307                           | 2.18    |
| 09-014S MD027                   | MD0307 WILLIAMSBURG RD - DOR AND CAROLINE                            | 3.08    |
| 09-016S MD331                   | MD0014 AT SHILOH CHURCH - MD0307 IN HURLOCK                          | 3.47    |
| 09-017S MD 14                   | MD0331 AT SHILOH CHURCH - MD0331 AT RHODESDALE                       | 0.00    |
| 09-017S MD331                   | SEE MD0331<br>MD0014 AT RHODESDALE RD - MD0014 AT SHILOH             | 2.03    |
| 09-018S MD331                   | CHURCH<br>US0050 OCEAN GATEWAY - MD0014 AT RHODESDALE RD             | 6.38    |
| 09-018R MD331                   | FROM MD 331 TO US 50   | 0.20    |
| 09-019S MD335                   | MD0336 - MD0016 IN CHURCH CREEK                                      | 9.95    |

SECTION NUMBER

DESCRIPTION OF CONTROL SECTION

MILEAGE

|      |               |       |   |
|------|---------------|-------|---|
| 0.00 | 02-0116 MD 16 | MD 16 | FROM MD 301 TO US 50                              |
| 0.20 | 02-0117 MD 17 | MD 17 | DEAN GATEWAY - MOOIA AT RHODESDALE RD             |
| 0.30 | 02-0118 MD 18 | MD 18 | CHURCH  |
| 0.40 | 02-0119 MD 19 | MD 19 | AT SHILOH CHURCH - MD 301 IN HURLOCK              |
| 0.50 | 02-0120 MD 20 | MD 20 | WILLIAMSBURG RD - DR AND CAROLINE                 |
| 0.60 | 02-0121 MD 21 | MD 21 | EARLY LIMITS OF HURLOCK - MD 301 BLD NO 307       |
| 0.70 | 02-0122 MD 22 | MD 22 | MAIN ST - CORP LIMITS OF HURLOCK                  |
| 0.80 | 02-0123 MD 23 | MD 23 | MD 23 - MD 24 IN CARBIDGE                         |
| 0.90 | 02-0124 MD 24 | MD 24 | MAPLE DAN RD 2 OF CARBIDGE                        |
| 1.00 | 02-0125 MD 25 | MD 25 | GOLDEN HILL RD AT CHURCH CREEK - MD 301           |
| 1.10 | 02-0126 MD 26 | MD 26 | RACE ST IN CARBIDGE - US 50                       |
| 1.20 | 02-0127 MD 27 | MD 27 | DEAN GATEWAY AT MT HOLLY - MOOIA IN               |
| 1.30 | 02-0128 MD 28 | MD 28 | CORNER  |
| 1.40 | 02-0129 MD 29 | MD 29 | IN EAST NEW MARKET - MD 301 WADSWELL              |
| 1.50 | 02-0130 MD 30 | MD 30 | AT RHODESDALE - MD 301 IN ELBORADO                |
| 1.60 | 02-0131 MD 31 | MD 31 | CHURCH  |
| 1.70 | 02-0132 MD 32 | MD 32 | NEAR EAST NEW MARKET - MD 301 AT SHILOH           |
| 1.80 | 02-0133 MD 33 | MD 33 | EAST NEW MARKET                                   |
| 1.90 | 02-0134 MD 34 | MD 34 | WEST OF EAST NEW MARKET - MD 301 NEAR             |
| 2.00 | 02-0135 MD 35 | MD 35 | ORCHARD CO LINE - MOOIA & ELBORADO                |
| 2.10 | 02-0136 MD 36 | MD 36 | MOOIA & ELBORADO - MOOIA & ALLEN'S CORNER         |
| 2.20 | 02-0137 MD 37 | MD 37 | MOOIA - WADSWELL                                  |
| 2.30 | 02-0138 MD 38 | MD 38 | TALYOR COAL - END CHORSTAN RIV BR                 |
| 2.40 | 02-0139 MD 39 | MD 39 | DEAN GATEWAY AT MT HOLLY SEE US 50                |
| 2.50 | 02-0140 MD 40 | MD 40 | DEAN GATEWAY - DEAN GATEWAY E OF CARBIDGE - US 50 |
| 2.60 | 02-0141 MD 41 | MD 41 | TALYOR COAL - END CHORSTAN RIV BR                 |
| 2.70 | 02-0142 MD 42 | MD 42 | DEAN GATEWAY AT CHORSTAN RIV BR - MOOIA           |
| 2.80 | 02-0143 MD 43 | MD 43 | DEAN GATEWAY AT CHORSTAN RIV BR - MOOIA           |
| 2.90 | 02-0144 MD 44 | MD 44 | DEAN GATEWAY AT CHORSTAN RIV BR - MOOIA           |
| 3.00 | 02-0145 MD 45 | MD 45 | DEAN GATEWAY AT CHORSTAN RIV BR - MOOIA           |

| CONTROL ROUTE SECTION NUMBER | DESCRIPTION OF CONTROL SECTION   | MILEAGE |
|------------------------------|--|---------|
| 09-020S MD335                | BEG RD S OF FISHING CREEK BRD - MD0336                                   | 6.58    |
| 09-021S MD336                | MD0335 NEAR CROSS ROAD - END ST MAINT @ ANDREWS RD                       | 4.94    |
| 09-022S MD795                | W END OF BR - E END OF BR  | 0.07    |
| 09-023S MD343                | BEG ST MAINT @ HUDSON - CAMBRIDGE CORP LIMITS                            | 9.51    |
| 09-023S MD343                | CAMBRIDGE CORP LIMITS - HIGH ST IN CAMBRIDGE                             | 0.53    |
| 09-024S MD392                | MD331 IN HURLOCK - MD313 AT FINCHVILLE                                   | 5.05    |
| 09-025S MD392                | MD313 AT FINCHVILLE - DELAWARE STATE LINE                                | 3.58    |
| 09-027S MD479                | US50 AT CAMBRIDGE - END SHA MAINT/EASTERN SHORE STATE HOSP.              | 0.91    |
| 09-029S MD343                | HIGH ST IN CAMBRIDGE - MD0341 RACE ST IN CAMBRIDGE                       | 0.41    |
| 09-031S MD750                | US50 - US50 EAST OF CAMBRIDGE  | 0.87    |
| 09-032S MD343A               | MD0343 WASHINGTON ST IN CAMBRIDGE - US0050                               | 0.16    |
| 09-033S MD819                | MD331 - MD331 AT REIDS GROVE   | 0.18    |
| 09-034S MD392                | MD16 S OF EAST NEW MARKET - MD331 IN HURLOCK                             | 5.03    |
| 09-035S MD 16                | MD0331 /WADELLS CORNER/ - DORCHESTER AND CAROLINE CO LINE SEE MD0331     | 0.00    |
| 09-035S MD331                | MD0307 IN HURLOCK - MD0318   | 5.83    |
| 09-035S MD331                | MD0318 - CAR AND DOR CO LINE   | 0.14    |
| 09-036S MD318                | MD0331 SE OF PRESTON - MD0817 DORCHESTER CAROLINE CO LINE                | 0.40    |
| 09-037S MD 16                | MD0341 MAPLE DAM RD S OF CAMBRIDGE - US0050 OCEAN GATEWAY E OF CAMBRIDGE | 2.31    |
| 09-038S MD 16                | BEG SRC MAINT AT TAYLORS ISLAND - MD0335 GOLDEN HILL RD AT CHURCH CREEK  | 9.76    |
| 09-039S MD307                | MD0927 OLD MD 307 - DOR AND CAROLINE CO LINE                             | 2.59    |

09-040S MD313 PRP Existing Md 313 to Wicomico Co Line 0.00

MAINLINE COUNTY TOTAL 142.31  
NON-MAINLINE COUNTY TOTAL 0.20

md 331 - B Spur

| MILEAGE | DESCRIPTION OF CONTROL SECTION                | CONTROL POINT |
|---------|---|---------------|
| 6.32    | RED RD 2 OF FISHING CREEK BRD - MO031         | 04-0521 MO031 |
| 4.34    | RD033 NEAR CROSS ROAD - END ST MAIN 2 ANDREWS | 04-0512 MO031 |
| 0.37    | E END OF BR                                   | 04-0522 MO031 |
| 7.21    | END ST MAIN 2 HUSON - CAMBRIDGE CORP LIMITS   | 04-0523 MO031 |
| 0.73    | CAMBRIDGE CORP LIMITS - HIGH ST IN CAMBRIDGE  | 04-0513 MO031 |
| 2.00    | MU031 IN HURLOCK - MO031 AT RICHVILLE         | 04-0543 MO031 |
| 3.28    | MU031 AT RICHVILLE - DELAWARE STATE LINE      | 04-0523 MO031 |
| 0.71    | USE AT CAMBRIDGE - END SHA MAIN/EASTERN SHORE | 04-0523 MO031 |
| 0.41    | STATE HIGH ST IN CAMBRIDGE - MO031 PAGE 2 IN  | 04-0523 MO031 |
| 0.27    | CAMBRIDGE                                     | 04-0512 MO031 |
| 0.16    | MU031 WASHINGTON ST IN CAMBRIDGE - US000      | 04-0522 MO031 |
| 0.18    | MO031 - MO031 AT REID'S GROVE                 | 04-0522 MO031 |
| 2.03    | RD 2 OF EAST NEW MARKET - MO031 IN HURLOCK    | 04-0542 MO031 |
| 0.00    | MO031 WADSWELL'S CORNER - DORCHESTER AND      | 04-0522 MO 16 |
| 2.23    | CAROLINE CO LINE SEE MO031                    | 04-0522 MO031 |
| 0.14    | MO031 IN HURLOCK - MO031                      | 04-0522 MO031 |
| 0.40    | MO031 - CAR AND BOR ED LINE                   | 04-0522 MO031 |
| 0.40    | MO031 SE OF PRESTON - MO031 DORCHESTER        | 04-0522 MO031 |
| 2.21    | CAROLINE CO LINE                              | 04-0512 MO 16 |
| 9.76    | MO031 MAPLE DEN RD 2 OF CAMBRIDGE             | 04-0512 MO 16 |
| 1.29    | OCEAN GATEWAY E OF CAMBRIDGE                  | 04-0512 MO 16 |
|         | END SAC MAIN 2 AT TAYLOR'S ISLAND - MO031     | 04-0512 MO 16 |
|         | HILL RD AT CHURCH CREEK                       | 04-0512 MO031 |
|         | DO031 DEN MO 207 - DEN AND CAROLINE CO LINE   | 04-0512 MO031 |

NON-MAINTENANCE COUNTY TOTAL 0.50  
 MAINTENANCE COUNTY TOTAL 142.71



| CONTROL ROUTE SECTION NUMBER | DESCRIPTION OF CONTROL SECTION   | MILEAGE |
|------------------------------|--|---------|
| 10-001S MD806H               | US15 NORTH OF EMMITSBURG - PENNA STATE LINE                            | 0,55    |
| 10-002S MD806A               | MD81 IN THURMONT - US15 NORTH OF THURMONT                              | 0,84    |
| 10-002S MD806B               | US 15 - US 15 NORTH OF OWENS CREEK                                     | 0,84    |
| 10-002S MD806F               | US0015 NE OF BRANCH OF OWENS CREEK - RD END E OF<br>US 15 S OF MD 806G | 0,72    |
| 10-002S MD806G               | US0015 S OF DRNDOROFF RD - RD END N OF SMITH RD                        | 0,18    |
| 10-002R MD806G               | MD806G TO ROAD END <i>MD 806 L SPUR</i>                                | 0,04    |
| 10-003S MD806A               | US15 S OF CATOCTIN FURNACE - MD81 IN THURMONT                          | 4,37    |
| 10-004S MD355                | MD0850 LIBERTY RD - US0015   | 1,00    |
| 10-005S MD 85                | IS0270 NATIONAL PIKE - MD0355 URBANA PIKE                              | 1,16    |
| 10-005S MD355                | MD0085 BUCKEYSTOWN PIKE - MD0850 LIBERTY RD                            | 2,46    |
| 10-006R IS270                | RAMPS AT MD 85   | 2,72    |
| 10-007S MD 85                | MD0080 FINGERBOARD RD - IS0270 NATIONAL PIKE                           | 3,67    |
| 10-008S MD 85                | MD0028 DICKERSON RD - MD0080 FINGERBOARD RD                            | 5,33    |
| 10-009S MD 28                | US0015 - MD0085  | 4,71    |
| 10-010S MD 26                | MD31 EAST OF LIBERTYTOWN - CL&F COUNTY LINE                            | 6,48    |
| 10-011S MD 26                | MD194 AT CERESVILLE - MD31 EAST OF LIBERTYTOWN                         | 7,99    |
| 10-012S MD850K               | MD0355 - MD0026  | 0,30    |
| 10-013S MD 31                | MD26 EAST OF LIBERTYTOWN - CL&F COUNTY LINE                            | 6,63    |
| 10-014S MD 97                | CARROLL CO LINE - US0015BU IN EMMITSBURG                               | 5,34    |
| 10-015S MD 97                | US0015BU IN EMMITSBURG - MD/PA ST/L                                    | 1,69    |
| 10-016R MD144                | SPUR B FROM MD 144 TO RD END <i>MD 144 FE</i>                          | 0,09    |
| 10-016R MD144                | SPUR A FROM RD END TO MD 144   | 0,16    |
| 10-016S MD144FB              | MD0075 IN NEW MARKET - MD0144 SPUR A                                   | 0,37    |
| 10-016S MD144FB              | MD0144 SPUR B - MD0027 AT CARR/CO/L                                    | 5,24    |

| SECTION NUMBER | DESCRIPTION OF CONTROL SECTION                                   | MILEAGE |
|----------------|--|---------|
| 10-001         | 1212 NORTH BR EMITTSBURG - BENNA STATE LINE                      | 0.52    |
| 10-002         | 1081 IN THURMONT - 1212 NORTH OF THURMONT                        | 0.54    |
| 10-003         | US 12 - US 12 NORTH OF OWENS CREEK                               | 0.84    |
| 10-004         | US 12 - W. BRANCH OF OWENS CREEK - RD END E OF 12 1/2 OR MD ROAD | 0.73    |
| 10-005         | 12012 S OF DRUDGERS RD - RD END N OF SMITH RD                    | 0.18    |
| 10-006         | 12000 TO ROAD END  | 0.04    |
| 10-007         | 1212 S OF FABRICATION FURNACE - 1081 IN THURMONT                 | 4.37    |
| 10-008         | 12000 LIBERTY RD - 12012   | 1.00    |
| 10-009         | 120270 NATIONAL PIKE - 12000 LIBERTY PIKE                        | 1.16    |
| 10-010         | 12000 BUCKEYSTOWN PIKE - 12000 LIBERTY RD                        | 2.46    |
| 10-011         | RAMP AT MD 82  | 2.72    |
| 10-012         | 12000 FINGERBOARD RD - 120270 NATIONAL PIKE                      | 2.47    |
| 10-013         | 12000 DICKERSON RD - 12000 FINGERBOARD RD                        | 2.73    |
| 10-014         | 12000 - 12000  | 4.71    |
| 10-015         | 12000 EAST OF LIBERTY TOWN - CLEAR COUNTY LINE                   | 2.46    |
| 10-016         | 12000 AT CRESSVILLE - 12000 EAST OF LIBERTY TOWN                 | 7.02    |
| 10-017         | 12000 - 12000  | 0.30    |
| 10-018         | 12000 EAST OF LIBERTY TOWN - CLEAR COUNTY LINE                   | 0.03    |
| 10-019         | 12000 CO LINE - 12000 IN EMITTSBURG                              | 2.34    |
| 10-020         | 12000 IN EMITTSBURG - 12000 STAY                                 | 1.87    |
| 10-021         | SPUR 5 FROM MD 144 TO RD END                                     | 0.08    |
| 10-022         | SPUR 6 FROM RD END TO MD 144                                     | 0.14    |
| 10-023         | SPUR 7 IN NEW MARKET - 12000 SPUR 4                              | 0.37    |
| 10-024         | SPUR 8 - 12000 AT CARRIAGE                                       | 2.34    |

| CONTROL ROUTE SECTION NUMBER | DESCRIPTION OF CONTROL SECTION                           | MILEAGE |
|------------------------------|--|---------|
| 10-017S MD144FB              | IS0070 E OF FREDERICK - MD0075 IN NEW MARKET             | 3.29    |
| 10-017S MD144FC              | RD/END - US40 /S SIDE US40& E OF MONOCACY RIV            | 1.25    |
| 10-017S MD144FD              | MD144 - END SHA MAINT W OF MONOCACY RIV                  | 0.60    |
| 10-018S MD144FA              | IS0070 E OF FREDERICK - US15 & US40                      | 3.21    |
| 10-019S US 40                | US0040AL - US0015 MD0144 AT W PATRICK ST                 | 1.46    |
| 10-020S US 40                | WASHINGTON CO/L - US0040AL                               | 11.92   |
| 10-021S US 40AL              | MD0017 N CHURCH ST IN MIDDLETOWN - US0040 W OF FREDERICK | 5.20    |
| 10-022S US 40AL              | FRED/WASH CO/L - MD0017 N CHURCH ST IN MIDDLETOWN        | 5.16    |
| 10-023I IS270                | MD0085 BUCKEYSTOWN PIKE - MD0080 FINGERBOARD RD          | 5.13    |
| 10-024R IS270                | INTERCHANGE SPURS AT MD 80                               | 0.90    |
| 10-025I IS270                | MD0080 FINGERBOARD RD - FRED AND MONT COUNTY LINE        | 3.52    |
| 10-026S MD180                | HOLTER ROAD - US340 NEAR FREDERICK                       | 5.47    |
| 10-027S MD180                | MD79 AT PETERSVILLE - HOLTER ROAD                        | 5.29    |
| 10-028S MD180                | MD478 AT KNOXVILLE - MD79 AT PETERSVILLE                 | 3.41    |
| 10-029S MD180                | US340 - MD478 AT KNOXVILLE                               | 0.43    |
| 10-030S MD355                | MD0080 - MD0085 BUCKEYSTOWN PIKE                         | 7.02    |
| 10-031S MD 80                | MD0355 - MD0355 AT URBANA SEE MD0355                     | 0.00    |
| 10-031S MD355                | FRED/MONT CO/L - MD0080                                  | 3.71    |
| 10-032S MD153                | US40 NORTH OF MEYERSVILLE - CO0016 @ WOLFSVILLE          | 6.59    |
| 10-032S MD153                | CO0016 @ WOLFSVILLE - F&W COUNTY LINE                    | 3.56    |
| 10-034S MD871A               | RD END W OF CO0209 JEFFERSON ST - MD0017 IN MIDDLETOWN   | 0.17    |
| 10-035S MD871E               | CO0277 - MD0017 N OF US 340                              | 0.41    |
| 10-035S MD871F               | RD END SE OF MD 180 - RD END NW OF MD 180                | 0.17    |
| 10-036S MD871G               | MD79 IN ROSEMONT - MD17                                  | 0.95    |

| MILEAGE | DESCRIPTION OF CONTROL SECTION                        | CONTROL POINT SECTION NUMBER |
|---------|---|------------------------------|
| 0.25    | RD END SE OF MD 100 - RD END NW OF MD 100             | 10-012 NORTH                 |
| 0.41    | COURT - MOOIT N OF US 240                             | 10-012 NORTH                 |
| 0.47    | RD END W OF QUOY VERNERSON ST - MOOIT IN MIDDLETON    | 10-012 NORTH                 |
| 0.77    | QUOY S WOLSVILLE - FOX COUNTY LINE                    | 10-012 NORTH                 |
| 0.79    | US40 NORTH OF HEYERSVILLE - QUOY S WOLSVILLE          | 10-012 NORTH                 |
| 0.71    | FREIGHT GOLF - HUDON                                  | 10-012 NORTH                 |
| 0.00    | HUDON - HUDON AT URBANA SEE HUDON                     | 10-012 MD 80                 |
| 7.05    | HUDON - HUDON BUCKYSTOWN PIKE                         | 10-012 NORTH                 |
| 0.43    | US40 - QUOY AT KNOXVILLE                              | 10-012 NORTH                 |
| 3.41    | QUOY AT KNOXVILLE - QUOY AT PETERSVILLE               | 10-012 NORTH                 |
| 2.29    | QUOY AT PETERSVILLE - QUOY AT PETERSVILLE             | 10-012 NORTH                 |
| 2.47    | QUOY ROAD - US40 NEAR FREDERICK                       | 10-012 NORTH                 |
| 2.52    | HUDON RINGBOARD RD - FRED AND MONTY CUMY              | 10-012 NORTH                 |
| 0.70    | INTERCHANGE SPURS AT MD 80                            | 10-012 NORTH                 |
| 2.13    | HUDON BUCKYSTOWN PIKE - HUDON RINGBOARD RD            | 10-012 NORTH                 |
| 2.10    | FRESHWASH GOLF - MOOIT N CHURCH ST IN FREDERICK       | 10-012 NORTH                 |
| 2.30    | MOOIT N CHURCH ST IN MIDDLETON - HUDON W OF FREDERICK | 10-012 NORTH                 |
| 11.01   | WASHINGTON GOLF - HUDON                               | 10-012 MD 80                 |
| 1.40    | HUDON - HUDON MIDDLETON W PATRICK ST                  | 10-012 MD 80                 |
| 2.21    | MOOIT E OF FREDERICK - US18 E US40                    | 10-012 NORTH                 |
| 0.60    | MOOIT - END SHA HAINT W OF HUDON RIV                  | 10-012 NORTH                 |
| 1.15    | HUDON - US40 W SIDE US40 E OF HUDON RIV               | 10-012 NORTH                 |
| 2.23    | MOOIT E OF FREDERICK - HUDON IN NEW MARKET            | 10-012 NORTH                 |

| CONTROL ROUTE SECTION NUMBER | DESCRIPTION OF CONTROL SECTION                            | MILEAGE |
|------------------------------|---|---------|
| 10-037S MD 28                | MD0085 - FRED AND MONT COUNTY LINE                        | 2.74    |
| 10-040S MD194                | MD550/DN RIGHT/IN WOODSBORO - CL&F COUNTY LINE            | 5.96    |
| 10-040S MD550                | MD0194 - MD0194 IN WOODSBORO SEE MD0194                   | 0.00    |
| 10-041S MD194                | MD26 AT CERESVILLE - MD550/DN RIGHT/IN WOODSBORO          | 6.46    |
| 10-044S MD 74                | BEG SHA MAINT IN FREDERICK - END MAINT N OF US15          | 0.41    |
| 10-045S MD 75                | MD0355 NEAR FRED/MONT CO/L - MD0080 EBL                   | 4.87    |
| 10-045R MD 75                | SPUR B MD 75 AT FRONTAGE RD TO RD END <i>MD 75 B SPUR</i> | 0.13    |
| 10-045S MD 75                | MD0080 WBL - MD0075 SPUR B                                | 2.38    |
| 10-046S MD874                | MD75 - MD75/WEST SIDE OF MD75 N OF NEW LONDON/            | 0.55    |
| 10-046S MD874A               | RD END S OF SPUR - RD END N OF SPUR                       | 0.19    |
| 10-046R MD874A               | FROM MD 874A TO MD 75 <i>MD 75 FC SPUR</i>                | 0.02    |
| 10-046S MD874B               | RD/END W SIDE MD75 - MD75 N OF NEW MARKET                 | 0.08    |
| 10-046S MD874C               | MD75 N OF NEW MARKET - MD75 N OF NEW LONDON               | 1.57    |
| 10-046R MD874C               | MD874C SOUTHERLY TO ROAD END <i>MD 874 D SPUR</i>         | 0.18    |
| 10-047S MD 75                | MD0026 AT LIBERTY TOWN - CARR/FRED CO/L                   | 7.57    |
| 10-048S MD 76                | SIXES BR RD AT MOTTERS - MD806D S OF EMMITSBURG           | 2.00    |
| 10-049S MD 76                | MD77 AT ROCKY RIDGE - SIXES BR RD AT MOTTERS              | 3.86    |
| 10-050S MD 77                | FRED/WASH CO LINE - WEST LIMITS THURMONT                  | 6.69    |
| 10-051S MD 77                | WEST LIMITS THURMONT - EAST LIMITS THURMONT               | 1.84    |
| 10-052S MD 77                | EAST LIMITS THURMONT - MD76 AT ROCKY RIDGE                | 4.54    |
| 10-053S MD 77                | MD76 AT ROCKY RIDGE - CL&F COUNTY LINE                    | 2.84    |
| 10-054S MD180                | US340 NEAR FREDERICK - END SHA MAINT @ CHURCH HILL        | 4.82    |
| 10-055S MD 79                | MD17 IN ROSEMONT - MD180 @ PETERSVILLE                    | 1.79    |
| 10-056S MD 80                | MD0085 AT BUCKEYSTOWN - MD0355                            | 5.17    |

| SECTION NUMBER | DESCRIPTION OF CONTROL SECTION                  | MILEAGE |
|----------------|---|---------|
| 10-055 MD 59   | WOODS AT BUCKYSTOWN - WOODS                     | 2.17    |
| 10-055 MD 72   | WOT IN ROSEMONT - WOODS & PETERSVILLE           | 1.79    |
| 10-055 MD 72   | WOODS NEAR FREDERICK - END SHA HAIN & CHURCH    | 4.32    |
| 10-055 MD 77   | WOTS AT RUCKY RIDGE - CLEAR COUNTY LINE         | 2.24    |
| 10-055 MD 77   | EAST LIMITS THURMONT - WOTS AT RUCKY RIDGE      | 4.34    |
| 10-055 MD 77   | WEST LIMITS THURMONT - EAST LIMITS THURMONT     | 1.84    |
| 10-055 MD 77   | FRESHWASH CO LINE - WEST LIMITS THURMONT        | 6.69    |
| 10-055 MD 78   | WOT AT RUCKY RIDGE - SIXES BR RD AT WOTTERS     | 2.55    |
| 10-055 MD 78   | SIXES BR RD AT WOTTERS - WOODS S OF SMITHS LAKE | 2.00    |
| 10-055 MD 78   | WOODS AT LIBERTY TOWN - CARRIERS COAL           | 7.97    |
| 10-055 MD 78   | MOTAC SOUTHERLY TO ROAD END                     | 0.18    |
| 10-055 MD 78   | WOTS IN DR NEW MARKET - WOTS N OF NEW LONDON    | 1.27    |
| 10-055 MD 78   | ROADWAY W SIDE WOTS - WOTS N OF NEW MARKET      | 0.08    |
| 10-055 MD 78   | FROM MD 574A TO MD 78                           | 0.02    |
| 10-055 MD 78   | RD END S OF SPUR - RD END N OF SPUR             | 0.19    |
| 10-055 MD 78   | WOTS - WESTWEST SIDE OF WOTS N OF NEW LONDON    | 0.22    |
| 10-055 MD 78   | WOODS WEL - WOODS SPUR S                        | 2.78    |
| 10-055 MD 78   | SPUR BR RD 78 AT FRONTAGE RD TO RD END          | 0.13    |
| 10-055 MD 78   | WOODS NEAR FREYMONT COAL - WOODS COAL           | 4.37    |
| 10-055 MD 78   | END SHA HAIN IN FREDERICK - END HAIN N OF WOTS  | 0.41    |
| 10-055 MD 78   | WOTS AT CRESSVILLE - WOODS ON RIGHT IN WOODS    | 6.46    |
| 10-055 MD 78   | WOODS IN WOODS                                  | 0.00    |
| 10-055 MD 78   | WOODS KENTON WOODS                              | 5.98    |
| 10-055 MD 78   | WOODS - RED AND MONT COUNTY LINE                | 2.74    |

| CONTROL ROUTE SECTION NUMBER | DESCRIPTION OF CONTROL SECTION  | MILEAGE |
|------------------------------|---|---------|
| 10-057S MD 80                | MD0355 AT URBANA - MD0075 S OF MONROVIA                               | 4.68    |
| 10-058S MD 75                | MD0080 EBL - MD0080 WBL<br>SEE MD0080                                 | 0.00    |
| 10-058S MD 80                | MD0075 S OF MONROVIA - FRED AND MONT CO LINE                          | 3.22    |
| 10-059S MD 81                | MD806A IN THURMONT - FRED/WASH CO/LINE                                | 8.23    |
| 10-061S MD383                | MD180 W OF JEFFERSON - MD17 NE OF BURKITTSTVILLE                      | 5.51    |
| 10-062S MD464                | MD17 AND MD79 IN BRUNSWICK - CD0302 PT OF ROCKS RD                    | 8.03    |
| 10-063S MD478                | MD180 AT KNOXVILLE - MU0200 FLORIDA AVE IN BRUNSWICK                  | 1.89    |
| 10-064S MD814                | RD END S OF CD0537 KEYSER RD - RD END N OF CD 537                     | 0.42    |
| 10-065S MD550                | MD0026 AT LIBERTYTOWN - MD0194  | 5.23    |
| 10-073S MD806C               | MD806E - US15 BUS SOUTH OF EMMITSBURG                                 | 0.06    |
| 10-074I US 40                | MD0075 - MD0027 CARROLL CO/L SEE IS0070                               | 0.00    |
| 10-074I IS 70                | MD0075 AT NEW MARKET - FRED/CARR CO/L                                 | 5.34    |
| 10-075I US 40                | MD0144 E OF FREDERICK - MD0075<br>SEE IS0070                          | 0.00    |
| 10-075I IS 70                | MD0144 WBL E OF FREDERICK - MD0075 AT NEW MARKET                      | 6.76    |
| 10-076I IS270                | IS0070 FREDERICK FREEWAY - MD0085 BUCKEYSTOWN PIKE                    | 1.46    |
| 10-077P US 15                | US0040 AT MD 144 - US0040<br>SEE US0040                               | 0.00    |
| 10-077P US 40                | US0015 MD0144 AT W PATRICK ST - US0015 AT JEFFERSON ST                | 0.64    |
| 10-077P US 40                | US0015 AT JEFFERSON ST - IS0070 IS0270                                | 0.69    |
| 10-078S MD806D               | US15 AT BRNDOROFF ROAD - ROAD END NORTH OF MD76                       | 1.35    |
| 10-078S MD806E               | US15 @ ENTRANCE TO MT ST MARYS COLLEGE - US15 BUS SOUTH OF EMMITSBURG | 1.28    |
| 10-079S MD806A               | CD0534 LEWISTOWN RD - US15 S OF CATOCTIN FURNACE                      | 3.10    |
| 10-080I US 40                | IS0070 IS0270 - MD0144 E OF FREDERICK<br>SEE IS0070                   | 0.00    |
| 10-080I IS 70                | IS0270 AT US 40 - MD0144 WBL E OF FREDERICK                           | 2.40    |
| 10-081P US 15                | US0040 - MD0026   | 2.52    |

| SECTION NUMBER | CONTROL ROUTE                                  | DESCRIPTION OF CONTROL SECTION                 | MILEAGE |
|----------------|--|--|---------|
| 10-073 US 12   | 10-073 US 12                                   | 10000 - 10000                                  | 2.22    |
| 10-051 12 70   | 10070 AT US 40 - 10070 WALK E OF FREDERICK     | 10070 AT US 40 - 10070 WALK E OF FREDERICK     | 2.40    |
| 10-060 US 40   | 10070 10070 - 10070 E OF FREDERICK             | 10070 10070 - 10070 E OF FREDERICK             | 0.00    |
| 10-073 10070   | 10070 10070 - 10070 SOUTH OF EMMITSBURG        | 10070 10070 - 10070 SOUTH OF EMMITSBURG        | 2.10    |
| 10-073 10070   | 10070 10070 - 10070 ST MARYS COLLEGE - 10070   | 10070 10070 - 10070 ST MARYS COLLEGE - 10070   | 1.28    |
| 10-073 10070   | 10070 10070 - 10070 ROAD END NORTH OF 10070    | 10070 10070 - 10070 ROAD END NORTH OF 10070    | 1.22    |
| 10-073 US 40   | 10070 10070 - 10070 ALDERSON ST - 10070        | 10070 10070 - 10070 ALDERSON ST - 10070        | 0.99    |
| 10-073 US 40   | 10070 10070 - 10070 AT W PATRICK ST - 10070    | 10070 10070 - 10070 AT W PATRICK ST - 10070    | 0.84    |
| 10-073 US 12   | 10070 AT MD 144 - 10070                        | 10070 AT MD 144 - 10070                        | 0.00    |
| 10-051 12 70   | 10070 10070 - 10070 MARKET                     | 10070 10070 - 10070 MARKET                     | 1.48    |
| 10-073 12 70   | 10070 WALK E OF FREDERICK - 10070 AT NEW       | 10070 WALK E OF FREDERICK - 10070 AT NEW       | 8.78    |
| 10-073 US 40   | 10070 E OF FREDERICK - 10070                   | 10070 E OF FREDERICK - 10070                   | 0.00    |
| 10-073 12 70   | 10070 AT NEW MARKET - FREDERICK COIL           | 10070 AT NEW MARKET - FREDERICK COIL           | 2.34    |
| 10-073 US 40   | 10070 - 10070 CARROLL COIL SEE 10070           | 10070 - 10070 CARROLL COIL SEE 10070           | 0.00    |
| 10-073 10070   | 10070 - 10070 SOUTH OF EMMITSBURG              | 10070 - 10070 SOUTH OF EMMITSBURG              | 0.04    |
| 10-073 10070   | 10070 AT LIBERTY - 10070                       | 10070 AT LIBERTY - 10070                       | 2.23    |
| 10-073 10070   | 10070 ROAD END OF COAST KEYSER RD - 10070      | 10070 ROAD END OF COAST KEYSER RD - 10070      | 0.42    |
| 10-073 10070   | 10070 AT KNOXVILLE - 10070 FLORIDA AVE IN      | 10070 AT KNOXVILLE - 10070 FLORIDA AVE IN      | 1.39    |
| 10-073 10070   | 10070 W OF JEFFERSON - 10070 W OF BURKITTVILLE | 10070 W OF JEFFERSON - 10070 W OF BURKITTVILLE | 2.21    |
| 10-073 10070   | 10070 IN THURMONT - FREDERICK COIL             | 10070 IN THURMONT - FREDERICK COIL             | 2.23    |
| 10-073 10070   | 10070 2 OF MONROVIA - 10070 AND MONT CO LINE   | 10070 2 OF MONROVIA - 10070 AND MONT CO LINE   | 2.22    |
| 10-073 10070   | 10070 EAL - 10070 WALK                         | 10070 EAL - 10070 WALK                         | 0.00    |
| 10-073 10070   | 10070 AT URBANA - 10070 2 OF MONROVIA          | 10070 AT URBANA - 10070 2 OF MONROVIA          | 4.58    |



| CONTROL ROUTE SECTION NUMBER | DESCRIPTION OF CONTROL SECTION   | MILEAGE |
|------------------------------|--|---------|
| 10-0825 MD806A               | US15 SOUTH OF HANSONVILLE - CO0534 LEWISTOWN RD                              | 3.09    |
| 10-0825 MD806I               | US15 NORTH OF TUSCARORA CREEK - END SHA MAINT                                | 0.63    |
| 10-0825 MD806J               | NORTH OF WILLOW BROOK RD<br>RD END S OF CO475 BIGGS FORD RD - RD END N OF CO | 0.20    |
| 10-082R MD806J               | 475<br>MD0806J TO US 15 S OF THURMONT <i>US 15A SPUR</i>                     | 0.05    |
| 10-0825 MD806K               | CO0158 SUNDAYS LA - RD END N OF CO 158                                       | 0.22    |
| 10-082R MD806N               | HAYWARD RD TO N OF HAYWARD RD  | 0.55    |
| 10-083R IS 70                | RAMPS AND SPURS TO SHAWS RD  | 0.57    |
| 10-084R US 15                | RAMP 2 AT US 340 AND US 40   | 0.22    |
| 10-084R US 15                | INTERCHANGE SPURS AT US40  | 1.06    |
| 10-085R US 15                | INTERCHANGE SPURS AT US 40   | 1.46    |
| 10-086S MD 26                | US15/FREDERICK FREEWAY/ - MD194 AT CERESVILLE                                | 2.18    |
| 10-086R MD 26                | <i>✓ OR</i> WBL SPUR TO US0015 SBL   | 0.19    |
| 10-087R US 15                | INTERCHANGE SP AT ROSEMONT AVE   | 0.75    |
| 10-088R US 15                | INTERCHANGE SPUR AT MD 74  | 0.87    |
| 10-089S MD870                | MD383 NORTHWEST OF JEFFERSON - ROAD END AT                                   | 0.32    |
| 10-090S MD850D               | CATOCTIN CREEK<br>RD END S OF MD0026 - FRED/CARR CO/L                        | 0.11    |
| 10-091P US 15                | MD0806A - MD0904F  | 6.68    |
| 10-091R MD806M               | MD 81 IN THURMONT TO MD 806A   | 0.40    |
| 10-092S MD 17                | MAIN ST IN BURKITTSVILLE - US 40ALT IN MIDDLETOWN                            | 6.14    |
| 10-093P US 15                | MD0026 - MD0355  | 0.32    |
| 10-093P US 15                | MD0355 - FISHING CREEK   | 6.58    |
| 10-094R US 15                | SPURS TO MD77  | 0.51    |
| 10-094P US 15                | <i>OR</i> FISHING CREEK - MD0806M  | 7.28    |
| 10-094R MD806M               | US 15 TO MD 81 IN THURMONT   | 0.17    |

DESCRIPTION OF CONTROL SECTION

SECTION NUMBER

| SECTION NUMBER | DESCRIPTION OF CONTROL SECTION                   | RELEASE |
|----------------|--|---------|
| 10-051         | US 15 SOUTH OF HANOVERVILLE - CROSS              | 3.00    |
| 10-052         | US 15 NORTH OF TUSCARORA CREEK - END 2ND MAIN    | 0.50    |
| 10-053         | NORTH OF WILLOW BRIDGE RD                        | 0.20    |
| 10-054         | RD END 2 OF COATS BIGGS FORD RD - RD END N OF CO | 0.05    |
| 10-055         | RD 15 S OF THURMONT                              | 0.25    |
| 10-056         | RD 15A - RD END N OF CO 15A                      | 0.25    |
| 10-057         | HAYWARD RD TO N OF HAYWARD RD                    | 0.25    |
| 10-058         | RAMP AND SPURS TO SHAW RD                        | 0.25    |
| 10-059         | RAMP 2 AT US 15 AND US 40                        | 0.25    |
| 10-060         | INTERCHANGE SPURS AT US 40                       | 1.00    |
| 10-061         | INTERCHANGE SPURS AT US 40                       | 1.40    |
| 10-062         | US 15/FREDERICK FREEWAY - BRIDGE AT CERRVILLE    | 2.10    |
| 10-063         | WBL SPUR TO US 15 SBL                            | 0.15    |
| 10-064         | INTERCHANGE SK AT RESMONT AVE                    | 0.75    |
| 10-065         | INTERCHANGE SPUR AT MD 7A                        | 0.50    |
| 10-066         | RD 15 NORTHWEST OF JEFFERSON - ROAD END AT       | 0.30    |
| 10-067         | CATACTIN CREEK                                   | 0.11    |
| 10-068         | RD END 2 OF HOUSE - FREEDOM COIL                 | 0.50    |
| 10-069         | HOUSE - HOUSE                                    | 0.40    |
| 10-070         | RD 01 IN THURMONT TO MD 80A                      | 0.14    |
| 10-071         | MD 15 IN BURKITTVILLE - US 40A IN HIGHTSTOWN     | 0.30    |
| 10-072         | HOUSE - HOUSE                                    | 0.30    |
| 10-073         | HOUSE - FISHING CREEK                            | 0.30    |
| 10-074         | SPURS TO 1077                                    | 0.21    |
| 10-075         | FISHING CREEK - HOUSE                            | 7.50    |
| 10-076         | US 15 TO MD 01 IN THURMONT                       | 0.15    |

| CONTROL ROUTE SECTION NUMBER | DESCRIPTION OF CONTROL SECTION                   | MILEAGE |
|------------------------------|--|---------|
| 10-095R IS 70                | RAMPS AND SPURS AT MD 355                        | 0.52    |
| 10-096S MD914A               | CD0324 NEW DESIGN RD - MD0355 N SIDE OF I-70     | 0.49    |
| 10-097P US340                | MD0180 - US0015 NORTH BOUND                      | 4.58    |
| 10-098P US 15                | MD0904F - MD/PA ST/L                             | 1.34    |
| 10-099R MD873                | US0015BU TO RD END                               | 0.36    |
| 10-100R MD 75                | SPUR A FROM RD END TO MD 75 <i>MD 75 FA SPUR</i> | 0.87    |
| 10-100S MD 75                | MD0075 SPUR A - MD0026 AT LIBERTY TOWN           | 6.80    |
| 10-101R MD875                | US0015 SER RD FROM SPAHRS QUARRY RD S            | 0.23    |
| 10-103S MD 75                | MD0075 SPUR B - FRONTAGE RD                      | 0.44    |
| 10-103R MD877                | IS0070N SER RD QUINN ORCH RD E                   | 0.27    |
| 10-103R MD877A               | CD0365 MUSSETER RD TO RD END                     | 0.91    |
| 10-103R MD877B               | RD END TO RD END W/CR REF TO MD 75               | 1.15    |
| 10-103R MD877C               | MD0144FBTD CD 713 WITH CD365 AHD                 | 0.25    |
| 10-104P US340                | WASHINGTON CD/L - MD0017                         | 2.13    |
| 10-105P US340                | MD0017 - MD0180                                  | 3.41    |
| 10-106R US340 ✓              | INTERCHANGE SPURS AT MD 17                       | 0.64    |
| 10-107R US340 ✓              | INTERCHANGE SPURS AT MD 180                      | 0.90    |
| 10-108S MD 17                | US340 - MAIN ST IN BURKITTSVILLE                 | 4.19    |
| 10-109S MD 17                | BEG POTOMAC RIVER BRIDGE - US340                 | 2.73    |
| 10-109R MD 17                | MD17 TO B ST <i>MD 17A SPUR</i>                  | 0.04    |
| 10-110R MD872                | MD0180 TO END SRC MAINT                          | 0.33    |
| 10-110R MD872A               | ST MARKS RD EASTERLY TO END SRC MAINT            | 0.33    |
| 10-110R MD872B               | CD0274 CATHOLIC RD TO END SRC MAINT              | 0.54    |
| 10-110R MD872C               | MOUNTAIN RD TO RD END                            | 0.27    |

| SECTION NUMBER | DESCRIPTION OF CONTROL SECTION            | MILEAGE |
|----------------|---|---------|
| 10-1092        | RAMP AND SPURS AT MD 852                  | 0.22    |
| 10-1093        | CLASS NEW DESIGN RD - MODS N SIDE OF I-70 | 0.49    |
| 10-1094        | ROAD - US001 NORTH BOUND                  | 4.28    |
| 10-1095        | MD004F - MORA ST                          | 1.34    |
| 10-1096        | US0018N TO RD END                         | 0.36    |
| 10-1098        | SPUR A FROM RD END TO MD 75               | 0.87    |
| 10-1099        | MD0075 SPUR A - MODS AT LIBERTY TOWN      | 6.80    |
| 10-1099        | US0015 SR RD FROM SPURS QUARRY RD S       | 0.23    |
| 10-1099        | MD0075 SPUR B - FRONTAGE RD               | 0.44    |
| 10-1099        | 1200N SR RD QUINN DRUM RD E               | 0.57    |
| 10-1099        | CO0065 MUSSETER RD TO RD END              | 0.91    |
| 10-1099        | RD END TO RD END W/CR REF TO MD 75        | 1.18    |
| 10-1099        | MD0144RTN CO 718 WITH CLASS AND           | 0.58    |
| 10-1099        | WASHINGTON COAL - MD0017                  | 2.11    |
| 10-1099        | MD0017 - MD0180                           | 3.41    |
| 10-1099        | INTERCHANGE SPURS AT MD 17                | 0.64    |
| 10-1099        | INTERCHANGE SPURS AT MD 180               | 0.90    |
| 10-1099        | US040 - MAIN ST IN BURKITTVILLE           | 4.19    |
| 10-1099        | RED POTOMAC RIVER BRIDGE - US040          | 2.73    |
| 10-1099        | MD 17 TO B ST                             | 0.04    |
| 10-1099        | MD0180 TO END SRC MAINT                   | 0.23    |
| 10-1099        | ST MARKS RD EASTERLY TO END SRC MAINT     | 0.33    |
| 10-1099        | CO0074 CATHOLIC RD TO END SRC MAINT       | 0.24    |
| 10-1099        | MOUNTAIN RD TO RD END                     | 0.27    |

| CONTROL ROUTE SECTION NUMBER | DESCRIPTION OF CONTROL SECTION                        | MILEAGE |
|------------------------------|---|---------|
| 10-111R US 15                | INTERCHANGE SPUR AT 7TH ST IN FRED                    | 0.82    |
| 10-112S US 158U              | US15 SOUTH OF EMMITSBURG - US15 NORTH OF EMMITSBURG   | 2.36    |
| 10-113P US 15                | US0340 - IS0070                                       | 4.11    |
| 10-113P US340                | US0015 NORTH BOUND - IS0070<br>SEE US0015             | 0.00    |
| 10-114R US340                | INTERCHANGE SPURS AT LANDER RD                        | 0.67    |
| 10-116R US 15                | INTERCHANGE RAMPS AT MT ZION RD                       | 0.85    |
| 10-117S MD491                | FRED & WASH CO/LN - C00007 FT RITCHIE RD              | 1.73    |
| 10-118I IS 70                | FRED/WASH CO/L - C00127 MEYERSVILLE RD                | 3.61    |
| 10-119I IS 70                | C00127 MEYERSVILLE RD - SPUR TO EBL TO US 40          | 6.84    |
| 10-120I IS 70                | SPUR TO EBL TO US 40 - IS0270 AT US 40                | 4.23    |
| 10-121R IS 70                | RAMPS + SPURS AT MEYERSVILLE RD                       | 1.11    |
| 10-122R IS 70                | RAMPS + SPURS AT US 40                                | 1.95    |
| 10-123R IS 70                | RAMPS + SPURS AT US 15                                | 0.90    |
| 10-124R IS 70                | RAMPS + SPURS AT I 270 + US 40                        | 1.87    |
| 10-126S MD550                | MD0194 IN WOODSBORO - MD0077 IN THURMONT              | 7.41    |
| 10-127R US 15                | SPUR TO JEFFERSON ST <i>US 15B SPUR</i>               | 0.20    |
| 10-127P US 15                | IS0070 - US0040 AT MD 144                             | 0.63    |
| 10-127P US340                | IS0070 - US0040 BALTIMORE NATIONAL PIKE<br>SEE US0015 | 0.00    |
| 10-128R US 15                | INTERCHANGE RAMPS AT MD180                            | 0.82    |
| 10-129P US 15                | BRIDGE OVER POTOMAC RIVER - MD/VA ST/L                | 0.03    |
| 10-129P US 15                | MD/VA ST/L - US0340                                   | 7.18    |
| 10-130R MD806L               | BASFORD RD SOUTHERLY TO RD END                        | 1.12    |
| 10-131R US 15                | SPURS AND RAMPS AT MD 81                              | 0.27    |
| 10-131P US 15                | MD0806M - MD0806A                                     | 0.68    |

| SECTION NUMBER | CONTROL ROUTE | DESCRIPTION OF CONTROL SECTION                        | MILEAGE |
|----------------|---------------|---|---------|
| 10-111         | US 15         | INTERCHANGE SPUR AT 7TH ST IN RFB                     | 0.85    |
| 10-112         | US 15         | US 15 SOUTH OF EMMITSBURG - US 15 NORTH OF EMMITSBURG | 5.30    |
| 10-113         | US 15         | US 15 - 15070   | 4.11    |
| 10-114         | US 15         | US 15 NORTH BOUND - 15070<br>SEE US 15                | 0.00    |
| 10-115         | US 15         | INTERCHANGE SPUR AT LINDER RD                         | 0.67    |
| 10-116         | US 15         | INTERCHANGE RAMP AT MT ZION RD                        | 0.85    |
| 10-117         | US 15         | FRED WASH COVE - 60007 FT RITCHIE RD                  | 1.78    |
| 10-118         | US 15         | FRED WASH COVE - 60017 MEYERSVILLE RD                 | 3.61    |
| 10-119         | US 15         | COOIST MEYERSVILLE RD - SPUR TO EAL TO US 40          | 6.84    |
| 10-120         | US 15         | SPUR TO EAL TO US 40 - 15070 AT US 40                 | 4.53    |
| 10-121         | US 15         | RAMP + SPUR AT MEYERSVILLE RD                         | 1.14    |
| 10-122         | US 15         | RAMP + SPUR AT US 40                                  | 1.95    |
| 10-123         | US 15         | RAMP + SPUR AT US 15                                  | 0.90    |
| 10-124         | US 15         | RAMP + SPUR AT I 270 + US 40                          | 1.87    |
| 10-125         | US 15         | HOOP IN WOODS - 60017 IN THURMONT                     | 7.41    |
| 10-126         | US 15         | SPUR TO JEFFERSON ST                                  | 0.30    |
| 10-127         | US 15         | 15070 - US 15 AT MD 144                               | 0.63    |
| 10-128         | US 15         | 15070 - US 15 BALTIMORE NATIONAL PIKE<br>SEE US 15    | 0.00    |
| 10-129         | US 15         | INTERCHANGE RAMP AT MD 180                            | 0.85    |
| 10-130         | US 15         | BRIDGE OVER POTOMAC RIVER - MOVA ST/L                 | 0.09    |
| 10-131         | US 15         | MOVA ST/L - US 15                                     | 7.18    |
| 10-132         | MD 80         | BARBARD RD SOUTHERLY TO RD END                        | 1.15    |
| 10-133         | US 15         | SPUR AND RAMP AT MD 81                                | 0.57    |
| 10-134         | US 15         | WOODEN - MD 80  | 0.88    |

| CONTROL ROUTE SECTION NUMBER | DESCRIPTION OF CONTROL SECTION        | MILEAGE |
|------------------------------|---------------------------------------|---------|
| 10-132S MD904F               | MD0097 - US0015 AT HARNEY RD          | 0,19    |
| 10-132R MD904F               | SPUR FROM MD0904F TO RD END           | 0,04    |
| 10-132R MD904G               | RD END TO MD 97                       | 0,11    |
| 10-132S MD904H               | US0015 IN EMMITSBURG - MD0097         | 0,21    |
| 10-133S MD 75                | FRONTAGE RD - MD0075 SPUR A           | 1,04    |
| 10-134S MD144FB              | MD0144 SPUR A - MD0144 SPUR B         | 0,52    |
| 10-135R IS 70                | RAMP 3 FROM RAMP 6 TO MD 75           | 0,03    |
| 10-135R IS 70                | RAMP 7 FROM RAMP 2 TO MD 75 AT RAMP 1 | 0,03    |
| 10-135R IS 70                | RAMP 1 FROM RAMP 8 TO MD 75           | 0,08    |
| 10-135R IS 70                | RAMP 5 FROM MD 75 AT RAMP 3 TO RAMP 4 | 0,11    |
| 10-135R IS 70                | RAMP 6 FROM IS 70 TO MD 75            | 0,29    |
| 10-135R IS 70                | RAMP 2 FROM IS 70 TO MD 75            | 0,32    |
| 10-135R IS 70                | RAMP 4 FROM MD 75 TO IS 70            | 0,33    |
| 10-135R IS 70                | RAMP 8 FROM MD 75 TO I 70             | 0,37    |
| 10-136R MD 75                | RAMP 8 FROM MD 75 TO MD 144           | 0,02    |
| 10-136R MD 75                | RAMP 2 FROM MD 144 TO MD 75           | 0,02    |
| 10-136R MD 75                | RAMP 4 FROM MD 75 TO MD 144           | 0,03    |
| 10-136R MD 75                | RAMP 1 FROM MD 144 TO MD 75           | 0,03    |

MD 880 PRP. (Old MD 80) MD 80 to MD 85

|                           |        |
|---------------------------|--------|
| MAINLINE COUNTY TOTAL     | 367,56 |
| NON-MAINLINE COUNTY TOTAL | 31,04  |

US 15 A SPUR

US 15 B SPUR

MD 17 A SPUR

MD 75 FA SPUR

MD 75 FB SPUR

MD 75 FC SPUR

MD 144 FE SPUR

MD 806 Φ SPUR

MD 904 I SPUR

~~MD 144~~

| MILEAGE | DESCRIPTION OF CONTROL SECTION        | CONTROL ROUTE SECTION NUMBER |
|---------|---------------------------------------|------------------------------|
| 0.19    | MD007 - MD015 AT HARNEY RD            | 10-1323 MD004                |
| 0.04    | SPUR FROM MD004A TO RD END            | 10-1324 MD004                |
| 0.11    | RD END TO MD 97                       | 10-1324 MD004                |
| 0.51    | MD015 IN EMMITSBURG - MD007           | 10-1325 MD004                |
| 1.04    | FRONTAGE RD - MD007A SPUR A           | 10-1325 MD 75                |
| 0.52    | MD014A SPUR A - MD014A SPUR B         | 10-1325 MD004                |
| 0.03    | RAMP 3 FROM RAMP 6 TO MD 75           | 10-1326 12 70                |
| 0.03    | RAMP 7 FROM RAMP 5 TO MD 75 AT RAMP 1 | 10-1326 12 70                |
| 0.08    | RAMP 1 FROM RAMP 8 TO MD 75           | 10-1327 12 70                |
| 0.11    | RAMP 5 FROM MD 75 AT RAMP 3 TO RAMP 4 | 10-1328 12 70                |
| 0.59    | RAMP 6 FROM 12 70 TO MD 75            | 10-1329 12 70                |
| 0.52    | RAMP 2 FROM 12 70 TO MD 75            | 10-1329 12 70                |
| 0.53    | RAMP 4 FROM MD 75 TO 12 70            | 10-1329 12 70                |
| 0.37    | RAMP 8 FROM MD 75 TO 1 70             | 10-1329 12 70                |
| 0.02    | RAMP 8 FROM MD 75 TO MD 144           | 10-1330 MD 75                |
| 0.02    | RAMP 2 FROM MD 144 TO MD 75           | 10-1330 MD 75                |
| 0.03    | RAMP 4 FROM MD 75 TO MD 144           | 10-1330 MD 75                |
| 0.03    | RAMP 1 FROM MD 144 TO MD 75           | 10-1330 MD 75                |

NON-MAINLINE COUNTY TOTAL 31.04  
 MAINLINE COUNTY TOTAL 367.26



AS OF JUNE 1974

GARRETT COUNTY

PAGE 1

| CONTROL ROUTE SECTION NUMBER | DESCRIPTION OF CONTROL SECTION  | MILEAGE |
|------------------------------|---|---------|
| 11-001S MD827A               | MDO039 HUTTON OAKLAND RD - RD END S OF MD 39                          | 0.11    |
| 11-001S MD827C               | RD END S OF SPUR TO MD 39 - RD END N OF SPUR TO MD 39                 | 0.05    |
| 11-001R MD827C               | MD827C TO MD39  | 0.01    |
| 11-002P US 40                | PA ST/L - US0219 AT KEYSERS RIDGE                                     | 3.42    |
| 11-003S US 40                | US0219 AT KEYSERS RIDGE - MDO495 JENNINGS RD IN GRANTSVILLE           | 5.56    |
| 11-003S US219                | US0040 NATIONAL PIKE AT KEYSERS RIDGE - MDO495 JENNINGS RD SEE US0040 | 0.00    |
| 11-004S US 40                | MDO495 JENNINGS RD IN GRANTSVILLE - US0219 SALISBURY RD               | 3.12    |
| 11-004S US219                | MDO495 JENNINGS RD - US0040 AT CD 0216 CHESTNUT RIDGE RD SEE US0040   | 0.00    |
| 11-005S US 40                | US0219 SALISBURY RD - ALLEGANY CO/L                                   | 8.78    |
| 11-006S US 50                | W VA ST/L - US0219 AT RED HOUSE                                       | 2.07    |
| 11-007S US 50                | US0219 AT RED HOUSE - W VA ST/L                                       | 7.05    |
| 11-008P US219                | US0040 AT CD 0216 CHESTNUT RIDGE RD - MD AND PENN STATE LINE          | 2.06    |
| 11-009S MD826E               | US0219 S OF CD 46 COVE RD - RD END N OF US0219 SBL                    | 0.47    |
| 11-009S MD826H               | US0040 AT KEYSERS RIDGE - RD END S OF US 40                           | 0.10    |
| 11-009S MD826J               | RD END W OF SPUR TO US0219 - RD END E OF SPUR TO US 219               | 0.64    |
| 11-009R MD826J               | MD826J TO US219   | 0.02    |
| 11-009S MD826K               | RD END W OF SPUR TO US 219 - RD END E OF SPUR TO US 219               | 0.28    |
| 11-009R MD826K               | MD826K TO US219   | 0.02    |
| 11-009S MD826L               | RD END W OF SPUR TO US 219 - RD END E OF SPUR TO US 219               | 0.15    |
| 11-009R MD826L               | US219 TO MD826L   | 0.04    |
| 11-009S MD826M               | US0219 - END SHA MAINT AT RABBIT HOLLOW RD                            | 0.51    |
| 11-009S MD826N               | RD END S OF CD 46 COLLIER RD - RD END N OF CD 46                      | 0.35    |
| 11-010S MD826G               | RD END S OF SPUR TO US0219 SBL - RD END N OF SPUR TO US0219           | 0.22    |
| 11-010R MD826G               | MD826G TO US219   | 0.01    |

| SECTION NUMBER | CONTROL ROUTE | DESCRIPTION OF CONTROL SECTION  | MILEAGE |
|----------------|---------------|---|---------|
| 11-001         | MOBETA        | MOOBY HUTTON OAKLAND RD - RD END S DR MD 39                                     | 0.11    |
| 11-002         | MOBETA        | RD END S OF SPUR TO MD 39 - RD END N OF SPUR TO MD 39                           | 0.03    |
| 11-003         | MOBETA        | MOOBY HUTTON OAKLAND RD - RD END S DR MD 39                                     | 0.01    |
| 11-004         | US 40         | PA STYL - US019 AT KEYSERS RIDGE  | 3.48    |
| 11-005         | US 40         | US019 AT KEYSERS RIDGE - MOOBY JENNINGS RD IN GRANTSVILLE                       | 2.56    |
| 11-006         | US 40         | US019 NATIONAL PIKE AT KEYSERS RIDGE - MOOBY JENNINGS RD IN GRANTSVILLE - US019 | 0.00    |
| 11-007         | US 40         | MOOBY JENNINGS RD IN GRANTSVILLE - US019  | 3.12    |
| 11-008         | US 40         | MOOBY JENNINGS RD - US019 AT CO OZIA CHESTNUT RIDGE RD SEE US019                | 0.00    |
| 11-009         | US 40         | US019 SALISBURY RD - ALLEGANY COV   | 8.76    |
| 11-010         | US 30         | W VA STYL - US019 AT RED HOUSE  | 5.07    |
| 11-011         | US 30         | US019 AT RED HOUSE - W VA STYL  | 7.03    |
| 11-012         | US 219        | US040 AT CO OZIA CHESTNUT RIDGE RD - MD AND PENN STATE LINE                     | 5.06    |
| 11-013         | MOBETA        | US019 S OF CO 46 COVE RD - RD END N OF US019                                    | 0.47    |
| 11-014         | MOBETA        | US040 AT KEYSERS RIDGE - RD END S DR US 40                                      | 0.10    |
| 11-015         | MOBETA        | RD END W OF SPUR TO US019 - RD END E OF SPUR TO US 219                          | 0.64    |
| 11-016         | MOBETA        | MOBETA TO US219   | 0.02    |
| 11-017         | MOBETA        | RD END W OF SPUR TO US 219 - RD END E OF SPUR TO US 219                         | 0.28    |
| 11-018         | MOBETA        | MOBETA TO US219   | 0.02    |
| 11-019         | MOBETA        | RD END W OF SPUR TO US 219 - RD END E OF SPUR TO US 219                         | 0.12    |
| 11-020         | MOBETA        | US219 TO MOBETA   | 0.04    |
| 11-021         | MOBETA        | US019 - END SHA MINT AT RABBIT HOLLOW RD  | 0.31    |
| 11-022         | MOBETA        | RD END S OF CO 46 COLTER RD - RD END N OF CO 46                                 | 0.33    |
| 11-023         | MOBETA        | RD END S OF SPUR TO US019 SBL - RD END N OF SPUR TO US019                       | 0.22    |
| 11-024         | MOBETA        | MOBETA TO US219   | 0.01    |

| CONTROL ROUTE SECTION NUMBER | DESCRIPTION OF CONTROL SECTION                                    | MILEAGE |
|------------------------------|---|---------|
| 11-011P US219                | CO0343 OLD US 219 - CO0052 W FRIENDS ST                           | 5.81    |
| 11-012P US219                | CO0163 GLENDALE RD - CO0343 OLD US 219                            | 2.70    |
| 11-013P US219                | N CORP LIMITS OF OAKLAND - CO0163 GLENDALE RD                     | 7.25    |
| 11-014P US219                | MD0039 OAK ST - N CORP LIMITS OF OAKLAND                          | 0.84    |
| 11-015S US219                | MD0219 NINTH ST - MD0039 OAK ST                                   | 0.55    |
| 11-016S MD826A               | RD END AT B&O RR S OF OAKLAND - MD0825B                           | 0.65    |
| 11-016R MD826A               | SPUR FROM MD 826A TO US 219                                       | 0.10    |
| 11-016R MD826B               | US219 - RD END S OF OAKLAND W US219                               | 0.15    |
| 11-016S MD826C               | US0219 N OF CO0094 MONTE VISTA RD - RD END S OF<br>SPUR TO US 219 | 0.16    |
| 11-016R MD826C               | MD826C TO US219 <i>US219 B</i>                                    | 0.01    |
| 11-016S MD826D               | US0219 N OF CO 100 JASPER RILEY RD - RD END N OF<br>US0219 SBL    | 0.05    |
| 11-017S US219                | US0050 GEORGE WASHINGTON HWY - CO0104 GORTNER<br>RD               | 4.05    |
| 11-018S US219                | W VA AND MD STATE LINE - US0050 GEORGE<br>WASHINGTON HWY          | 3.04    |
| 11-020S MD135                | CO0131 MAIN ST IN DEER PARK - MD0495 SWANTON RD                   | 2.62    |
| 11-021S MD135                | MD0495 SWANTON RD - MD0038 KITZMILLER RD                          | 3.70    |
| 11-023S MD135                | MD0560 PAULL ST - CO0131 MAIN ST IN DEER PARK                     | 3.31    |
| 11-024S MD828                | MD0042 W OF FRIENDSVILLE - RD END W OF CO 21                      | 0.93    |
| 11-024R MD828                | MD42 TO MD828   | 0.02    |
| 11-026S MD495                | MD0135 NEAR WILSON - CO0245 SWANTON HILL RD                       | 3.24    |
| 11-026R MD495                | SPUR TO MD 135  | 0.15    |
| 11-030S MD669                | US40 IN GRANTSVILLE - PENNA STATE LINE                            | 1.68    |
| 11-031S MD495                | CO0148 RUCKLEDGE RD - US0040 IN GRANTSVILLE                       | 9.31    |
| 11-032S MD495                | CO0245 SWANTON HILL RD - CO0163 GLENDALE RD                       | 5.78    |
| 11-033S MD546                | MD0946 - MD/PA ST/LI  | 2.71    |

| MILEAGE | DESCRIPTION OF CONTROL SECTION                               | CONTROL ROUTE SECTION NUMBER |
|---------|--|------------------------------|
| 2.71    | COO94 OLD US 219 - COO95 W FRIENDS ST                        | 11-019 US219                 |
| 2.70    | COO93 GLENDALE RD - COO94 OLD US 219                         | 11-018 US219                 |
| 7.53    | N CORP LIMITS OF OAKLAND - COO93 GLENDALE RD                 | 11-017 US219                 |
| 0.84    | ND009 OAK ST - N CORP LIMITS OF OAKLAND                      | 11-016 US219                 |
| 0.22    | ND009 NINTH ST - ND009 OAK ST                                | 11-015 US219                 |
| 0.62    | RD END AT 800 AK 2 OF OAKLAND - ND009B                       | 11-014 ND009B                |
| 0.10    | SPUR FROM MD 854A TO US 219                                  | 11-013 ND009B                |
| 0.12    | US219 - RD END 2 OF OAKLAND W US219                          | 11-012 ND009B                |
| 0.16    | US219 N OF COO94 MONTE VISTA RD - RD END 2 OF SPUR TO US 219 | 11-011 ND009B                |
| 0.01    | ND009C TO US219  | 11-010 ND009B                |
| 0.02    | US219 N OF CU 100 JASPER RILEY RD - RD END N OF US219 281    | 11-009 ND009B                |
| 4.02    | US219 281 GEORGE WASHINGTON HWY - COO104 CORTNER RD          | 11-017 US219                 |
| 2.04    | W VA AND MD STATE LINE - US000 GEORGE WASHINGTON HWY         | 11-018 US219                 |
| 2.62    | COO101 MAIN ST IN DEER PARK - ND049 SWANTON RD               | 11-020 MD135                 |
| 3.70    | ND049 SWANTON RD - ND003 KITZMILLER RD                       | 11-021 MD135                 |
| 2.31    | ND000 PAUL ST - COO101 MAIN ST IN DEER PARK                  | 11-022 MD135                 |
| 0.93    | ND004 W OF FRIENDSVILLE - RD END N OF CU 21                  | 11-042 MD85B                 |
| 0.02    | MD42 TO MD85B  | 11-044 MD85B                 |
| 2.24    | ND013 NEAR WILSON - COO43 SWANTON HILL RD                    | 11-023 MD493                 |
| 0.13    | SPUR TO MD 135   | 11-024 MD493                 |
| 1.68    | USED IN GRANTSVILLE - PENNA STATE LINE                       | 11-025 MD69A                 |
| 2.31    | COO14 RUCKLEDGE RD - US040 IN GRANTSVILLE                    | 11-021 MD493                 |
| 2.78    | COO43 SWANTON HILL RD - COO14 GLENDALE RD                    | 11-022 MD493                 |
| 2.71    | MD046 - MD49A STILL  | 11-023 MD493                 |

| CONTROL ROUTE SECTION NUMBER | DESCRIPTION OF CONTROL SECTION                               | MILEAGE |
|------------------------------|--|---------|
| 11-033S MD946                | US0040 NATIONAL PIKE - MD0546                                | 0.67    |
| 11-034S MD560                | CD0124 WHITE CHURCH STEYER RD - MD0135 IN MOUNTAIN LAKE PARK | 5.11    |
| 11-034S MD560A               | MU0020 ALDERSON ST - MD0560 PAULL ST IN LOCH LYNN HEIGHTS    | 0.06    |
| 11-035S MD560                | US0050 GEORGE WASHINGTON HWY - CD0124 WHITE CHURCH STEYER RD | 4.18    |
| 11-037S MD825C               | MD0135 - RD END E OF MD 135 SPUR                             | 1.78    |
| 11-037R MD825C               | SPUR FROM MD 825C TO MD 135                                  | 0.03    |
| 11-038S MD495                | CD0163 GLENDALE RD - CD0148 ROCKLEDGE RD                     | 4.63    |
| 11-039S MD 38                | WEST VIRGINIA ST LINE - MD 135                               | 5.69    |
| 11-039R MD 38                | MD38 TO MD135  | 0.01    |
| 11-039R MD 38                | MD135 TO MD38  | 0.19    |
| 11-042S MD135                | CD0245 MT ZION RD - ALLEGANY CO/L                            | 8.72    |
| 11-043S MD825B               | MD0135 E OF OAKLAND - MD0135 IN MOUNTAIN LAKE PARK           | 0.94    |
| 11-044S MD135                | US0219 OAK ST - MD0560 PAULL ST                              | 1.46    |
| 11-045S MD135                | MD0038 KITZMILLER RD - CD0245 MT ZION RD                     | 2.06    |
| 11-046S US219                | CD0104 GORTNER RD - MD0219 NINTH ST                          | 3.87    |
| 11-047S MD219                | US0219 OAK ST @ MD 135 - MU0220 GREEN ST IN OAKLAND          | 0.16    |
| 11-048S MD 42                | US0219 KEYSERS RD - CORP LIMITS OF FRIENDSVILLE              | 6.94    |
| 11-048S MD 42                | CORP LIMITS OF FRIENDSVILLE - MU0020 FIRST AVE               | 0.65    |
| 11-049S MD 39                | WEST VIRGINIA STATE LINE NEAR HUTTON - US0219 IN OAKLAND     | 6.20    |
| 11-050S MD 42                | MU0020 FIRST AVE - CORP LIMITS OF FRIENDSVILLE               | 0.49    |
| 11-050S MD 42                | CORP LIMITS OF FRIENDSVILLE - MARYLAND AND PENNA STATE LINE  | 7.25    |
| 11-051P US219                | CD0052 W FRIENDS ST - US0040 NATIONAL PIKE AT KEYSERS RIDGE  | 6.89    |
| 11-052P US219                | CD0343 OLD US 219 - CD0343 OLD US 219                        | 2.86    |
| 11-053S MD826P               | US0219 - US0219  | 0.13    |

| SECTION NUMBER | CONTROL ROUTE | DESCRIPTION OF CONTROL SECTION                              | MILEAGE |
|----------------|---------------|---|---------|
| 11-0332        | MD848         | 150040 NATIONAL PIKE - MD848                                | 0.57    |
| 11-0342        | MD850         | COOISA WHITE CHURCH STEYER RD - MD813 IN MOUNTAIN LAKE PARK | 2.11    |
| 11-0342        | MD804         | MUO50 ALDERSON ST - MD850 PAUL ST IN LUCH                   | 0.06    |
| 11-0352        | MD860         | USO50 GEORGE WASHINGTON HWY - COOISA WHITE LYN HILLS        | 4.18    |
| 11-0372        | MD852         | MD813 - KD END E OF MD 135 SPUR CHURCH STEYER RD            | 1.78    |
| 11-037R        | MD852C        | SPUR FROM MD 852C TO MD 135                                 | 0.03    |
| 11-0382        | MD482         | COO18 GLENDALE RD - COO18 RUCKLEBER RD                      | 4.83    |
| 11-0392        | MD 38         | WEST VIRGINIA ST LINE - MD 135                              | 5.88    |
| 11-039R        | MD 38         | MD88 TO MD135   | 0.01    |
| 11-039R        | MD 38         | MD135 TO MD88   | 0.19    |
| 11-0422        | MD135         | COO48 MT LION RD - ALLEGANY CO                              | 8.75    |
| 11-0432        | MD858         | MD813 E OF OAKLAND - MD813 IN MOUNTAIN LAKE PARK            | 0.94    |
| 11-0442        | MD135         | USO19 OAK ST - MD850 PAUL ST                                | 1.46    |
| 11-0452        | MD135         | MD808 KITMILLER RD - COO48 MT LION RD                       | 5.08    |
| 11-0462        | US219         | COO104 CORTNER RD - MD813 NINTH ST                          | 3.87    |
| 11-0472        | MD819         | USO19 OAK ST & MD 135 - MUO50 GREEN ST IN OAKLAND           | 0.18    |
| 11-0482        | MD 42         | USO19 KEYSERS RD - CORP LIMITS OF FRIENDSVILLE OAKLAND      | 6.94    |
| 11-0482        | MD 42         | CORP LIMITS OF FRIENDSVILLE - MUO50 FIRST AVE               | 0.63    |
| 11-0492        | MD 38         | WEST VIRGINIA STATE LINE NEAR HUTTON - USO19 IN OAKLAND     | 6.20    |
| 11-0502        | MD 42         | MUO50 FIRST AVE - CORP LIMITS OF FRIENDSVILLE OAKLAND       | 0.44    |
| 11-0502        | MD 42         | CORP LIMITS OF FRIENDSVILLE - MARYLAND AND PENNA STATE LINE | 7.52    |
| 11-0519        | US219         | COO52 W FRIENDS ST - USO40 NATIONAL PIKE AT KEYSERS RIDGE   | 6.89    |
| 11-0529        | US219         | COO343 OLD US 219 - COO48 OLD US 219                        | 2.86    |
| 11-0532        | MD858R        | USO19 - USO19   | 0.13    |

AS OF JUNE 1974

GARRETT COUNTY

PAGE 4

CONTROL ROUTE  
SECTION NUMBER

DESCRIPTION OF CONTROL SECTION

MILEAGE

11-060S MD546

CO0204 BACK - MD0946

1.04

MAINLINE COUNTY TOTAL 165.10  
NON-MAINLINE COUNTY TOTAL 0.76

11-54 U.S. 48 W. Va line to U.S. 219

AS OF JUNE 1974

GARRETT COUNTY

PAGE 4

CONTROL ROUTE  
SECTION NUMBER

DESCRIPTION OF CONTROL SECTION

MILEAGE

11-0602 MD346

COOSOE BACK - MD0946

1.04

RDH-MAINLINE COUNTY TOTAL

0.76

MAINLINE COUNTY TOTAL

168.10



AS OF JUNE 1974

HARFORD COUNTY

PAGE 1

| CONTROL ROUTE<br>SECTION NUMBER | DESCRIPTION OF CONTROL SECTION                              | MILEAGE |
|---------------------------------|---|---------|
| 12-001S US 1                    | BALTO/HAR CO/L - US0001BU AND MD147                         | 2.68    |
| 12-002S US 1BU                  | US0001 AND MD147 - S ATWOOD RD                              | 2.27    |
| 12-002R US 1BU                  | BOND ST TO MD 24 IN BEL AIR                                 | 0.12    |
| 12-002S US 1BU                  | S ATWOOD RD - SPUR TO MD24                                  | 0.33    |
| 12-003S US 1                    | US0001BU - MD0543   | 1.19    |
| 12-003S US 1BU                  | SPUR TO MD24 - MD0024                                       | 0.56    |
| 12-003S US 1BU                  | MD0024 - E BROADWAY   | 0.35    |
| 12-003S US 1BU                  | E BROADWAY - N CORP LIMITS OF BELAIR                        | 0.37    |
| 12-003S US 1BU                  | N CORP LIMITS OF BELAIR - US0001 BELAIR BY PASS             | 1.27    |
| 12-003S MD 24                   | US0001BUN OF GORDON ST - US0001BUW BROADWAY<br>SEE US0001BU | 0.00    |
| 12-004S US 1                    | MD0543 - MD0136   | 6.03    |
| 12-005S US 1                    | MD0136 - S END OF CONOWINGO DAM                             | 5.48    |
| 12-006S US 1                    | S END OF CONOWINGO DAM - HAR/CECIL CO/L                     | 0.32    |
| 12-006S US 1                    | HAR/CECIL CO/L - N END OF CONOWINGO DAM                     | 0.59    |
| 12-007S MD 22                   | MD0024 - MD0543   | 2.06    |
| 12-008S MD 22                   | MD0543 - MD0136   | 3.44    |
| 12-009S MD 22                   | MD0136 - IS0095   | 4.34    |
| 12-010S MD132                   | BEG RD W OF MD132-A @ C/D/S - US0040                        | 1.83    |
| 12-010S MD132A                  | MD0132 - MD0022   | 0.24    |
| 12-011P US 40                   | HAR/BALTO CO/L - MD0755                                     | 3.79    |
| 12-012P US 40                   | MD0755 - CAROL AVE  | 8.53    |
| 12-012P US 40                   | CAROL AVE - MD0132  | 0.87    |
| 12-013P US 40                   | MD0132 - CORP LIMITS ABERDEEN @ MT ROYAL                    | 0.86    |
| 12-013P US 40                   | CORP LIMITS ABERDEEN @ MT ROYAL - MD0007A OSTEGO<br>ST      | 3.75    |

| SECTION NUMBER | CONTROL ROUTE | DESCRIPTION OF CONTROL SECTION                 | MILEAGE |
|----------------|---------------|--|---------|
| 15-013 US 40   | 15-013 US 40  | CORP LIMITS ABERDEEN @ MT ROYAL - H0007A 02160 | 2.73    |
| 15-013 US 40   | 15-013 US 40  | CORP LIMITS ABERDEEN @ MT ROYAL                | 0.86    |
| 15-013 US 40   | 15-013 US 40  | CAROL AVE - H0133                              | 0.87    |
| 15-013 US 40   | 15-013 US 40  | H0133 - CAROL AVE                              | 8.53    |
| 15-013 US 40   | 15-013 US 40  | HARRALTO CUL - H0133                           | 0.79    |
| 15-013 US 40   | 15-013 US 40  | H0133 - H0025                                  | 0.54    |
| 15-013 US 40   | 15-013 US 40  | BEG RD W OF H0133-A 3 CLOS - H0040             | 1.88    |
| 15-002 MD 55   | 15-002 MD 55  | H0136 - H0025                                  | 4.34    |
| 15-002 MD 55   | 15-002 MD 55  | H0043 - H0136                                  | 5.44    |
| 15-002 MD 55   | 15-002 MD 55  | H0054 - H0043                                  | 5.08    |
| 15-002 US 1    | 15-002 US 1   | HARVEGIL CUL - N END OF CONWINGO DAM           | 0.59    |
| 15-002 US 1    | 15-002 US 1   | 2 END OF CONWINGO DAM - HARVEGIL CUL           | 0.85    |
| 15-002 US 1    | 15-002 US 1   | MD136 - 2 END OF CONWINGO DAM                  | 3.48    |
| 15-002 US 1    | 15-002 US 1   | MD136 - H0136                                  | 6.03    |
| 15-002 US 1    | 15-002 US 1   | SEE H0018U<br>MD136 - H0136                    | 0.00    |
| 15-002 US 18U  | 15-002 US 18U | US0018U OF GORDON ST - US0018U BRADWAY         | 1.23    |
| 15-002 US 18U  | 15-002 US 18U | N CORP LIMITS BELAIR - US001 BELAIR BY PASS    | 0.37    |
| 15-002 US 18U  | 15-002 US 18U | E BRADWAY - N CORP LIMITS BELAIR               | 0.33    |
| 15-002 US 18U  | 15-002 US 18U | H0024 - E BRADWAY                              | 0.58    |
| 15-002 US 18U  | 15-002 US 18U | SPUR TO H024 - H0024                           | 1.19    |
| 15-002 US 18U  | 15-002 US 18U | US0018U - H0043                                | 0.53    |
| 15-002 US 18U  | 15-002 US 18U | 2 ATWOOD RD - SPUR TO H024                     | 0.13    |
| 15-002 US 18U  | 15-002 US 18U | BUNG ST TO MD 54 IN BEL AIR                    | 5.37    |
| 15-002 US 18U  | 15-002 US 18U | US001 AND H017 - 2 ATWOOD RD                   | 5.68    |
| 15-002 US 1    | 15-002 US 1   | HARRALTO CUL - US0018U AND H017                | 2.73    |

ST

| CONTROL ROUTE<br>SECTION NUMBER | DESCRIPTION OF CONTROL SECTION                         | MILEAGE |
|---------------------------------|--|---------|
| 12-014P US 40                   | MD0007A OSTEGD ST - BEG TOLL AUTHORITY E OF ERIE<br>ST | 0.22    |
| 12-014P US 40 TLL               | BEG TOLL AUTHORITY E OF ERIE ST - HAR/CECIL CO/L       | 0.69    |
| 12-017S MD 7                    | HAR/BALTO CO/L - MD0152                                | 1.93    |
| 12-018S MD 7                    | MD0152 - MD0755  | 2.10    |
| 12-019S MD 7                    | MD0755 - MD0136 CALVERY RD                             | 3.28    |
| 12-020S MD 7                    | MD0136 CALVERY RD - US0040 MD159 AHEAD                 | 3.98    |
| 12-022S MD 7A                   | US0040 PULASKI HWY - OLD BAY LANE                      | 0.22    |
| 12-022R MD 7A                   | SPUR TO US0040   | 0.12    |
| 12-022S MD 7A                   | OLD BAY LANE - BLOOMSBURY AVE                          | 0.80    |
| 12-022S MD 7A                   | BLOOMSBURY AVE - REVOLUTION ST                         | 0.44    |
| 12-022S MD 7A                   | REVOLUTION ST - WATER ST                               | 0.66    |
| 12-022S MD 7A                   | WATER ST - US0040 PULASKI HWY                          | 0.54    |
| 12-022S MD490                   | COMMERCE ST - MD0007A REVOLUTION ST                    | 0.31    |
| 12-022S MD763                   | MD0155 - JUNIATA ST                                    | 0.30    |
| 12-025S MD 23                   | MD0165 - MD0439  | 5.81    |
| 12-026S MD 23                   | MD0439 - MD/PA ST/L                                    | 6.74    |
| 12-027S MD 24                   | EDGEWOOD ARSENAL ENTRANCE - IS0095                     | 3.47    |
| 12-029S MD 24                   | US0001BUW BROADWAY - VALE RD                           | 0.55    |
| 12-029S MD 24                   | VALE RD - MD0023                                       | 2.58    |
| 12-030S MD 24                   | MD0023 - MD0165  | 7.74    |
| 12-031S MD 24                   | MD0165 - MD/PA ST/L                                    | 4.14    |
| 12-032S MD136                   | MD0007 - MD0022  | 6.21    |
| 12-033S MD136                   | MD0022 - US0001 BELAIR RD                              | 5.64    |
| 12-034S MD136                   | US0001 BELAIR RD - MD0165                              | 7.39    |

| SECTION NUMBER | CONTROL ROUTE | DESCRIPTION OF CONTROL SECTION                    | MILEAGE |
|----------------|---------------|---|---------|
| 12-0148        | MD 7          | US001 BELAIR RD - MD018                           | 7.32    |
| 12-0149        | MD 7          | MD005 - US001 BELAIR RD                           | 2.64    |
| 12-0150        | MD 7          | MD007 - MD005                                     | 0.21    |
| 12-0151        | MD 7          | MD018 - MD018 ST/L                                | 4.14    |
| 12-0152        | MD 7          | MD003 - MD018                                     | 7.74    |
| 12-0153        | MD 7          | VALE RD - MD003                                   | 2.38    |
| 12-0154        | MD 7          | US001BUN BROADWAY - VALE RD                       | 0.22    |
| 12-0155        | MD 7          | EDGEWOOD ARSENAL ENTRANCE - 12002                 | 3.47    |
| 12-0156        | MD 7          | MD049 - MD049 ST/L                                | 0.74    |
| 12-0157        | MD 7          | MD018 - MD049                                     | 2.81    |
| 12-0158        | MD 7          | MD018 - LUHATA ST                                 | 0.30    |
| 12-0159        | MD 7          | COMMERCE ST - MD007A REVOLUTION ST                | 0.31    |
| 12-0160        | MD 7          | WATER ST - US000 PULASKI HWY                      | 0.24    |
| 12-0161        | MD 7          | REVOLUTION ST - WATER ST                          | 0.60    |
| 12-0162        | MD 7          | BLOOMSBURY AVE - REVOLUTION ST                    | 0.44    |
| 12-0163        | MD 7          | OLD BAY LANE - BLOOMSBURY AVE                     | 0.80    |
| 12-0164        | MD 7          | SPUR TO US000                                     | 0.12    |
| 12-0165        | MD 7          | US000 PULASKI HWY - OLD BAY LANE                  | 0.22    |
| 12-0166        | MD 7          | MD018 CALVERY RD - US000 MISSA AHEAD              | 3.98    |
| 12-0167        | MD 7          | MD018 CALVERY RD                                  | 3.38    |
| 12-0168        | MD 7          | MD018 - MD018                                     | 2.10    |
| 12-0169        | MD 7          | HARVARD CULV - MD018                              | 1.93    |
| 12-0170        | MD 7          | BEG TOLL AUTHORITY E OF ERIE ST - HARVARD CULV    | 0.69    |
| 12-0171        | MD 7          | MD007A DATED ST - BEG TOLL AUTHORITY E OF ERIE ST | 0.22    |

| CONTROL ROUTE<br>SECTION NUMBER | DESCRIPTION OF CONTROL SECTION                  | MILEAGE |
|---------------------------------|---|---------|
| 12-035S MD136                   | MD0165 - MD0624                                 | 2.49    |
| 12-036S MD138                   | HAR/BALTO CO/L - MD0023                         | 0.93    |
| 12-037S MD146                   | BALTO/HAR CO/L - MD0023                         | 5.15    |
| 12-038S MD147                   | BALTO/HAR CO/L - US0001                         | 2.98    |
| 12-039S MD152                   | ENTRANCE TO EDGEWOOD ARSENAL - US0040           | 2.39    |
| 12-044S MD156                   | MD0022 - MD0155                                 | 3.95    |
| 12-046S MD159                   | BEG SHA MAINT@ BUSH RIVER - OLD PHILADELPHIA RD | 4.41    |
| 12-046S MD159                   | OLD PHILADELPHIA RD - US0040 PULASKY HWY        | 0.35    |
| 12-048S MD161                   | MD0155 - US0001                                 | 5.38    |
| 12-048R MD161                   | US1 TO MD161                                    | 0.05    |
| 12-049S MD165                   | HAR/BALTO CO/L - MD0152                         | 2.20    |
| 12-050S MD 23                   | MD0023 - MD0165 SEE MD0165                      | 0.00    |
| 12-050S MD165                   | MD0152 - MD0023 JARRETTSVILLE RD                | 4.63    |
| 12-051S MD757                   | MD0165 - RD END S MD165                         | 0.17    |
| 12-051S MD757A                  | BEG RD N MD165 - MD0165                         | 0.38    |
| 12-051S MD757B                  | MD0165 - MD0165                                 | 0.41    |
| 12-054S MD439                   | BALTO/HAR CO/L - MD0023                         | 1.22    |
| 12-055S MD440                   | MD0543 - US0001                                 | 5.65    |
| 12-056S MD462                   | MD0132 - MD0155                                 | 4.21    |
| 12-057S MD136                   | MD0624 - MD0023                                 | 8.43    |
| 12-058S MD543                   | N IS95 BEG RD - MD0136                          | 2.20    |
| 12-058S MD543                   | MD0136 - MD0022                                 | 3.74    |
| 12-058S MD543A                  | MD0007 - RD END S IS95                          | 0.30    |
| 12-059S MD543                   | MD0022 - US0001                                 | 3.06    |

| MILEAGE | DESCRIPTION OF CONTROL SECTION                  | CONTROL ROUTE SECTION NUMBER |
|---------|---|------------------------------|
| 3.06    | MD005 - MD001                                   | 15-055 MD001                 |
| 0.30    | MD007 - RD END S 1295                           | 15-055 MD007                 |
| 3.74    | MD036 - MD005                                   | 15-055 MD036                 |
| 2.50    | N 1295 BEG RD - MD019                           | 15-055 MD019                 |
| 8.43    | MD064 - MD005                                   | 15-055 MD064                 |
| 4.51    | MD015 - MD015                                   | 15-055 MD015                 |
| 3.83    | MD043 - MD001                                   | 15-055 MD043                 |
| 1.55    | BALTOHAR COVE - MD005                           | 15-055 MD039                 |
| 0.41    | MD015 - MD015                                   | 15-015 MD038                 |
| 0.38    | BEG RD N MD15 - MD015                           | 15-015 MD037                 |
| 0.17    | MD015 - RD END S MD15                           | 15-015 MD037                 |
| 4.63    | MD015 - MD005 JARRETTVILLE RD                   | 15-005 MD015                 |
| 0.00    | MD005 - MD015 SEE MD015                         | 15-005 MD 23                 |
| 2.50    | HARVBALD COVE - MD015                           | 15-045 MD015                 |
| 0.03    | US1 TO MD015                                    | 15-045 MD015                 |
| 2.36    | MD015 - MD001                                   | 15-045 MD015                 |
| 0.35    | OLD PHILADELPHIA RD - MD040 PULASKI HWY         | 15-045 MD015                 |
| 4.41    | BEG SHA MAINTS BUSH RIVER - OLD PHILADELPHIA RD | 15-045 MD015                 |
| 2.95    | MD005 - MD015                                   | 15-045 MD015                 |
| 2.39    | ENTRANCE TO EDGEWOOD ARSENAL - MD040            | 15-045 MD015                 |
| 2.98    | BALTOHAR COVE - MD001                           | 15-045 MD015                 |
| 8.15    | BALTOHAR COVE - MD005                           | 15-045 MD015                 |
| 0.93    | HARVBALD COVE - MD005                           | 15-045 MD015                 |
| 2.44    | MD015 - MD054                                   | 15-045 MD015                 |

| CONTROL ROUTE<br>SECTION NUMBER  | DESCRIPTION OF CONTROL SECTION                            | MILEAGE |
|----------------------------------|---|---------|
| 12-060S MD543                    | US0001 - MD0165   | 8.65    |
| 12-062S MD623                    | US0001 - CASTELTON RD                                     | 2.97    |
| 12-062S MD623                    | CASTELTON RD - MD/PA ST/L                                 | 4.11    |
| 12-063S MD624                    | MD0165 - MD AND PENNA ST LINE                             | 3.06    |
| 12-064S MD132                    | US0040 - EAST BELAIR RD                                   | 0.25    |
| 12-064S MD132                    | EAST BELAIR RD - US0040                                   | 1.72    |
| 12-065S MD646                    | MD0543 EMDRY CHURCH RD - MD0136                           | 3.33    |
| 12-066S MD715                    | US0040 - RD END @ FENCE TO GUARDHOUSE                     | 1.20    |
| 12-066R MD715                    | SPURS AT US40   | 0.40    |
| 12-067S MD753                    | HIGHLAND RD - OLD PYLESVILLE RD                           | 1.05    |
| 12-076S MD152                    | US0001 - MD0165   | 5.86    |
| 12-077S MD152                    | MD0165 - MD0146   | 4.08    |
| 12-078S MD754                    | BEG SHA MAINT W OF EMDRY CHURCH - MD0543                  | 0.61    |
| 12-079S MD165                    | MD0024 - MD0543   | 2.04    |
| 12-080S MD165                    | MD0543 - PA/MD ST/L                                       | 1.84    |
| 12-081S MD155                    | MD0022 - MD0156 FOX RIDGE RD                              | 4.48    |
| 12-082S MD155                    | MD0156 FOX RIDGE RD - E OF TYDINGS RD                     | 4.27    |
| 12-082S MD155                    | E OF TYDINGS RD - US0040 PULASKI HWY IN HAYRE DE<br>GRACE | 0.37    |
| 12-083S MD152                    | US0040 - US0001   | 5.29    |
| 12-084S MD 23                    | US0001 BELAIR RD - MD0023                                 | 6.73    |
| 12-086I IS 95 TLL BALTO/HAR CO/L | - MD0024  | 4.03    |
| 12-087I IS 95 TLL MD0024         | - MD0022  | 8.12    |
| 12-088I IS 95 TLL MD0022         | - MD0155  | 4.32    |
| 12-089I IS 95 TLL MD0155         | - CECIL/HAR CO/L  | 1.87    |

| SECTION NUMBER | CONTROL ROUTE | DESCRIPTION OF CONTROL SECTION                   | MILEAGE |
|----------------|---------------|--|---------|
| 15-0891        | 12 95 TLL     | CECILIAH COYL                                    | 1.87    |
| 15-0881        | 12 95 TLL     | MOORE - MOORE                                    | 4.35    |
| 15-0871        | 12 95 TLL     | MOORE - MOORE                                    | 8.15    |
| 15-0861        | 12 95 TLL     | BALTAHAR COYL - MOORE                            | 4.03    |
| 15-0845        | MD 53         | MOORE BELAIR RD - MOORE                          | 6.73    |
| 15-0835        | MD 135        | MOORE - MOORE                                    | 2.25    |
| 15-0825        | MD 135        | E OF TYDINGS RD - MOORE - PULASKI HWY IN CARE OF | 0.37    |
| 15-0822        | MD 135        | MOORE FOX RIDGE RD - E OF TYDINGS RD             | 4.27    |
| 15-0812        | MD 135        | MOORE - MOORE FOX RIDGE RD                       | 4.83    |
| 15-0802        | MD 135        | MOORE - RAYMND STYL                              | 1.84    |
| 15-0792        | MD 135        | MOORE - MOORE                                    | 5.04    |
| 15-0782        | MD 135        | RD SHA HAINT W DE EMRY CHURCH - MOORE            | 0.01    |
| 15-0772        | MD 135        | MOORE - MOORE                                    | 4.08    |
| 15-0762        | MD 135        | MOORE - MOORE                                    | 2.88    |
| 15-0752        | MD 135        | HIGHLND RD - OLD PYSVILLE RD                     | 1.02    |
| 15-0692        | MD 135        | SPURS AT 2240                                    | 0.40    |
| 15-0682        | MD 135        | MOORE - RD END B FENCE TO GUARDHOUSE             | 1.50    |
| 15-0672        | MD 135        | MOORE EMRY CHURCH RD - MOORE                     | 2.32    |
| 15-0644        | MD 135        | EAST BELAIR RD - MOORE                           | 1.75    |
| 15-0642        | MD 135        | MOORE - EAST BELAIR RD                           | 0.22    |
| 15-0632        | MD 135        | MOORE - MD AND PENNA ST LINE                     | 3.06    |
| 15-0622        | MD 135        | CASTLETON RD - MD/PA STYL                        | 4.11    |
| 15-0622        | MD 135        | CASTLETON RD                                     | 2.97    |
| 15-0622        | MD 135        | MOORE - MOORE                                    | 8.52    |



| CONTROL ROUTE<br>SECTION NUMBER | DESCRIPTION OF CONTROL SECTION                 | MILEAGE |
|---------------------------------|--|---------|
| 12-090S MD755                   | MD0024 - MD0024                                | 1.50    |
| 12-091S MD 24                   | IS0095 - S OF IDLEWILDE ST                     | 5.54    |
| 12-091S MD 24                   | S OF IDLEWILDE ST - N COURTLAND ST             | 0.62    |
| 12-091S MD 24                   | N COURTLAND ST - US0001BUN OF GORDON ST        | 0.35    |
| 12-092P US 1                    | US0001BU AND MD147 - MD0024                    | 3.49    |
| 12-093P US 1                    | MD0024 - US0001BU                              | 1.06    |
| 12-095R US 1                    | INTERCHANGE RAMPS AT MD24                      | 1.51    |
| 12-096R US 1                    | INTERCHANGE RAMPS AT MD23                      | 0.37    |
| 12-097S MD 22                   | IS0095 - E OF I95 @ ABERDEEN                   | 0.09    |
| 12-097P MD 22                   | E OF I95 @ ABERDEEN - ABERDEEN PROVING GROUNDS | 3.13    |
| 12-098R MD 22                   | INTERCHANGE RAMPS AT US40                      | 0.80    |
| 12-099S MD165                   | MD0023 JARRETTSVILLE RD - MD0024               | 6.98    |
| 12-100R IS 95 TLL               | INTERCHANGE RAMPS AT MD22                      | 1.78    |
| 12-101R IS 95 TLL               | INT RAMPS AT MD 152                            | 0.58    |
| 12-102R IS 95 TLL               | INT RAMPS AT MD 24                             | 2.24    |
| 12-103R IS 95 TLL IS0095        | TO IS 95 SERVICE RDS 1&7                       | 0.76    |
| 12-103R IS 95 TLL IS0095        | TO IS 95 SERVICE RDS 3&5                       | 0.86    |
| 12-104R IS 95                   | INT RAMPS AT MD 155                            | 2.43    |

|                           |        |
|---------------------------|--------|
| MAINLINE COUNTY TOTAL     | 284.53 |
| NON-MAINLINE COUNTY TOTAL | 12.02  |

| MILEAGE | DESCRIPTION OF CONTROL SECTION                 | CONTROL ROUTE SECTION NUMBER |
|---------|--|------------------------------|
| 1.20    | HOOVER - HOOVER                                | 12-0902 MD 25                |
| 2.54    | 12002 - 2 OF TULEWIDE ST                       | 12-0912 MD 24                |
| 0.62    | 2 OF TULEWIDE ST - N COURTLAND ST              | 12-0912 MD 24                |
| 0.32    | N COURTLAND ST - US000100 OF GURDON ST         | 12-0912 MD 24                |
| 2.48    | US000100 AND HWY 1 - HOOVER                    | 12-0922 US 1                 |
| 1.00    | HOOVER - US000100                              | 12-0932 US 1                 |
| 1.21    | INTERCHANGE RAMP AT MD 24                      | 12-0932 US 1                 |
| 0.37    | INTERCHANGE RAMP AT MD 24                      | 12-0932 US 1                 |
| 0.09    | 12002 - 4 OF 125 W ABERDEEN                    | 12-0972 MD 25                |
| 2.13    | E OF 125 W ABERDEEN - ABERDEEN PROVING GROUNDS | 12-0972 MD 25                |
| 0.80    | INTERCHANGE RAMP AT US 40                      | 12-0982 MD 25                |
| 6.98    | HOOVER JARRETTVILLE RD - HOOVER                | 12-0982 MD 25                |
| 1.78    | INTERCHANGE RAMP AT MD 24                      | 12-1002 US 99 TUL            |
| 0.28    | INT RAMP AT MD 125                             | 12-1012 US 99 TUL            |
| 2.24    | INT RAMP AT MD 24                              | 12-1022 US 99 TUL            |
| 0.70    | TU 12 99 SERVICE RD 147                        | 12-1032 US 99 TUL            |
| 0.80    | TU 12 99 SERVICE RD 363                        | 12-1032 US 99 TUL            |
| 2.43    | INT RAMP AT MD 125                             | 12-1042 US 99                |

NON-MAINLINE COUNTY TOTAL 15.05  
 MAINLINE COUNTY TOTAL 264.23

| CONTROL ROUTE SECTION NUMBER | DESCRIPTION OF CONTROL SECTION                     | MILEAGE |
|------------------------------|--|---------|
| 13-001S US 1                 | HOW & PG CO LINE - END LAUREL BYPASS               | 0.64    |
| 13-002S US 1                 | END LAUREL BYPASS - MD0032 GUILFORD RD             | 2.62    |
| 13-003S US 1                 | MD0032 GUILFORD RD - MD0175 WATERLOO RD            | 2.33    |
| 13-004S US 1                 | MD0175 WATERLOO RD - MD0103A MEADOWRIDGE RD        | 4.00    |
| 13-005S US 1                 | MD0103A MEADOWRIDGE RD - BALTO & HOW CO LINE       | 1.43    |
| 13-006S MD 27                | HOW & MONT CO LINE - CARR & HOW CO LINE            | 1.39    |
| 13-007P US 29                | MD0103 - US0040                                    | 1.48    |
| 13-008P US 29                | MD0108 CLARKSVILLE PIKE - MD0103                   | 1.43    |
| 13-009S MD108                | CD0073 MANOR LANE - US0029 COLUMBIA PIKE           | 2.76    |
| 13-010S MD108                | MD0032 GUILFORD RD - CD0073 MANOR LANE             | 3.70    |
| 13-011S MD 32                | MD0108 - MD0108 SEE MD0108                         | 0.00    |
| 13-011S MD108                | HOW & MONT CO LINE - MD0032 GUILFORD RD            | 3.80    |
| 13-012S MD987                | US0029 - FREDERICK RD IN ELLICOTT CITY             | 1.60    |
| 13-012R MD987                | US29NBL TO MD987 <i>US 29-A</i>                    | 0.11    |
| 13-013S US 40                | US0029 - BALTIMORE CO/L                            | 2.75    |
| 13-014R US 29                | INTERCHANGE RAMPS @ US40                           | 2.49    |
| 13-015S US 40                | CD0515 PINE ORCHARD LA - US0029                    | 2.40    |
| 13-016S US 40                | IS0070 AT MARRIOTTSVILLE - CD0515 PINE ORCHARD LA  | 3.17    |
| 13-017I US 40                | MD0097 - MD0032 SEE IS0070                         | 0.00    |
| 13-017I IS 70                | MD97 AT COOKSVILLE - MD32 AT WEST FRIENDSHIP       | 3.68    |
| 13-018I US 40                | CARROLL CO/L - MD0097                              | 0.00    |
| 13-018I IS 70                | SEE IS0070<br>C&H COUNTY LINE - MD97 AT COOKSVILLE | 7.01    |
| 13-019S MD 97                | HO/MONT CO/L - IS0070                              | 6.87    |
| 13-021S MD175                | HO/AA CO/L - IS0095                                | 2.02    |

| SECTION NUMBER | DESCRIPTION OF CONTROL SECTION               | MILEAGE |
|----------------|--|---------|
| 13-0012 US 1   | HOW & PG CO LINE - END LAUREL BYPASS         | 0.64    |
| 13-0013 US 1   | END LAUREL BYPASS - MOODS GUILFORD RD        | 2.61    |
| 13-0014 US 1   | MOODS GUILFORD RD - MOULTS WATERLOO RD       | 2.33    |
| 13-0015 US 1   | MOULTS WATERLOO RD - MOODS MEADOWBRIDGE RD   | 4.00    |
| 13-0016 US 1   | MOODS MEADOWBRIDGE RD - BALTO & HOW CO LINE  | 1.44    |
| 13-0017 US 27  | HOW & MHT CO LINE - CARR & HOW CO LINE       | 1.39    |
| 13-0018 US 29  | MOODS - US0040                               | 1.48    |
| 13-0019 US 29  | MOODS CLARKSVILLE PIKE - MOODS               | 1.43    |
| 13-0020 MI02   | MOODS MANOR LANE - US0029 COLUMBIA PIKE      | 2.76    |
| 13-0021 MO08   | MOODS GUILFORD RD - MOODS MANOR LANE         | 2.70    |
| 13-0022 US 32  | MOODS - MOODS SEE MOODS                      | 0.00    |
| 13-0023 MO10   | HOW & MHT CO LINE - MOODS GUILFORD RD        | 2.30    |
| 13-0024 MO07   | US0029 - FREDERICK RD IN ELLICOTT CITY       | 1.60    |
| 13-0025 MO07   | US0029 TO MO07                               | 0.11    |
| 13-0026 US 40  | US0029 - BALTIMORE COVA                      | 2.73    |
| 13-0027 US 29  | INTERCHANGE RAMP 2 US40                      | 2.49    |
| 13-0028 US 40  | COODS PINE ORCHARD LA - US0029               | 2.40    |
| 13-0029 US 40  | 12070 AT HARRISTSVILLE - COODS PINE ORCHARD  | 2.17    |
| 13-0030 US 40  | MOODS - MOODS SEE 12070                      | 0.00    |
| 13-0031 IS 70  | MO07 AT COOKSVILLE - MO07 AT WEST FRIENDSHIP | 2.88    |
| 13-0032 US 40  | CARRILL COVA - MO07<br>SEE 12070             | 0.00    |
| 13-0033 IS 70  | HOW COUNTY LINE - MO07 AT COOKSVILLE         | 7.01    |
| 13-0034 MO 37  | HOWMONT COVA - 12070                         | 6.37    |
| 13-0035 MI17   | BUKAR COVA - 12070                           | 2.02    |

| CONTROL ROUTE SECTION NUMBER | DESCRIPTION OF CONTROL SECTION   | MILEAGE |
|------------------------------|--|---------|
| 13-022P US 29                | MD0032 - MD0108 CLARKSVILLE PIKE   | 4.52    |
| 13-023P US 29                | MONT AND HOW CO LINE - MD0032  | 4.38    |
| 13-024S MD851D               | OLD SECTION MD 32 N OF US40 - RD END N OF US40 E OF MD32                     | 0.15    |
| 13-024S MD851F               | MD0032 - RD END E OF MD0032  | 0.16    |
| 13-024S MD851G               | MD0851D AT SLACKS CORNER - RD END W OF MD 32                                 | 0.81    |
| 13-024S MD851H               | RD END E OF MD0032 - MD0032  | 0.21    |
| 13-024R MD851H               | MD0851H TO MD0032 <i>MD 32-15</i>  | 0.02    |
| 13-024S MD851J               | RD END S OF MD0099 - RD END N OF MD0099                                      | 0.23    |
| 13-024S MD851K               | MD0032 - RD END N OF MD 32   | 0.42    |
| 13-025S MD851E               | MD0144 @ W FRIENDSHIP - RD END N OF MD 851 G                                 | 0.17    |
| 13-027S MD 32                | MD0986 - MD0108  | 4.69    |
| 13-028S MD 32                | US0001 - MD0986  | 4.78    |
| 13-028S MD432                | MD0032 - ROAD END  | 0.27    |
| 13-029S MD 94                | MD0144 FREDRICK RD W BOUND LANE - US0040                                     | 0.41    |
| 13-030S MD 94                | MONT AND HOW CO LINE - MD0144 FREDRICK RD E BOUND LANE                       | 5.51    |
| 13-033S MD 97                | IS0070 - HO/CARR CO/L  | 1.99    |
| 13-035S MD 99                | MD0032 SYKEVILLE RD - US0029 COLUMBIA PIKE                                   | 7.63    |
| 13-037S MD985                | RD END E OF CO 314 - MD0099 WEST OF ROCKLAND                                 | 0.57    |
| 13-037S MD985A               | MD0099 - RD END AT ROCKLAND  | 0.30    |
| 13-039R MD103                | SPUR TO MD0175   | 0.03    |
| 13-039S MD103                | CO0136 MONTGOMERY RD - US0029 COLUMBIA PIKE                                  | 3.73    |
| 13-041S MD 99                | US0029 COLUMBIA PIKE - US0040 BALTO NATIONAL PIKE                            | 1.88    |
| 13-042S MD 99                | US0040 BALTO NATIONAL PIKE - CO0278 FREDERICK RD                             | 1.03    |
| 13-045S MD 94                | MD0144 FREDRICK RD E BOUND LANE - MD0144 FREDRICK RD W BOUND LANE SEE MD0144 | 0.00    |

HOWARD COUNTY

AS OF JUNE 1974

| SECTION NUMBER | CONTROL ROUTE | DESCRIPTION OF CONTROL SECTION                              | MILEAGE |
|----------------|---------------|---|---------|
| 13-0522 MD 94  |               | FREDRICK RD W BOUND LANE SEE MD144                          | 0.00    |
| 13-0522 MD 94  |               | MD144 FREDRICK RD E BOUND LANE - MD144                      | 0.00    |
| 13-0452 MD 99  |               | PIKE<br>US0040 BALTO NATIONAL PIKE - CO0378 FREDRICK        | 1.03    |
| 13-0412 MD 99  |               | US0029 COLUMBIA PIKE - US0040 BALTO NATIONAL                | 1.88    |
| 13-0522 MD 103 |               | MD136 MONTGOMERY RD - US0029 COLUMBIA PIKE                  | 2.73    |
| 13-0522 MD 99  |               | SPUR TO MD136   | 0.03    |
| 13-0522 MD 99  |               | MD099 - RD END AT ROCKLAND                                  | 0.30    |
| 13-0522 MD 99  |               | RD END E OF CD 314 - MD099 WEST OF ROCKLAND                 | 0.37    |
| 13-0522 MD 99  |               | MD099 SYKEVILLE RD - US0029 COLUMBIA PIKE                   | 7.03    |
| 13-0522 MD 97  |               | BOUND LANE<br>120070 - MD0488 COV                           | 1.99    |
| 13-0522 MD 94  |               | MD144 AND HWY CO LINE - MD144 FREDRICK RD E                 | 2.21    |
| 13-0522 MD 94  |               | MD144 FREDRICK RD W BOUND LANE - US0040                     | 0.41    |
| 13-0522 MD 93  |               | MD093 - ROAD END  | 0.27    |
| 13-0522 MD 35  |               | US0001 - MD099  | 4.79    |
| 13-0522 MD 35  |               | MD099 - MD108   | 4.29    |
| 13-0522 MD 35  |               | MD144 A N FRIENDSHIP - RD END N OF MD 351 G                 | 0.17    |
| 13-0522 MD 35  |               | MD093 - RD END N OF MD 35                                   | 0.42    |
| 13-0522 MD 35  |               | RD END S OF MD093 - RD END N OF MD093                       | 0.23    |
| 13-0522 MD 35  |               | MD093 TO MD093  | 0.02    |
| 13-0522 MD 35  |               | RD END E OF MD093 - MD093                                   | 0.21    |
| 13-0522 MD 35  |               | MD093 AT SLACKS CORNER - RD END N OF MD 35                  | 0.21    |
| 13-0522 MD 35  |               | MD093 - RD END E OF MD093                                   | 0.19    |
| 13-0522 MD 35  |               | OR MD35<br>OLD SECTION MD 35 N OF US40 - RD END N OF US40 B | 0.13    |
| 13-0522 MD 29  |               | MD1 AND HWY CO LINE - MD093                                 | 4.38    |
| 13-0522 MD 29  |               | MD093 - MD108 CLARRVILLE PIKE                               | 4.25    |

| CONTROL ROUTE SECTION NUMBER | DESCRIPTION OF CONTROL SECTION                             | MILEAGE |
|------------------------------|--|---------|
| 13-045S MD144HA              | IS0070 NEAR CARROLL CO/L - US0040 NEAR PINE ORCHARD        | 14.80   |
| 13-045R MD144HA <sup>S</sup> | SPUR TO LONG CORNER RD CD 3 MD144HC                        | 0.09    |
| 13-046R MD175 ✓              | SPUR TO MD103  | 0.06    |
| 13-046S MD175                | MD0957A - MD0103 NBL                                       | 3.43    |
| 13-046S MD957                | RD END N OF US0001 - RD END S OF I95                       | 0.42    |
| 13-046S MD957A               | RD END N OF I95 - MD0175 WATERLOO RD                       | 0.95    |
| 13-047S MD176                | US0001 BALTO WASH BLVD - AA & HOW CO LINE                  | 0.88    |
| 13-049R MD216                | SPUR FROM MD216 NORTH TO RD END MD216D                     | 0.09    |
| 13-049S MD216                | CD0091 LEISHEAR RD - MD0983A<br>SEE CD0091                 | 0.00    |
| 13-049S MD216                | MD0983A - MD0108 CLARKSVILLE RD                            | 5.42    |
| 13-049S MD983                | PG/HO CO/L - BARRICADE @ I-95                              | 1.19    |
| 13-049S MD983A               | RD END N OF I95 - MD0216 SCAGGSVILLE RD AHEAD AT<br>CD0091 | 0.75    |
| 13-052S MD477                | US0001 - US1 @ ELKRIDGE                                    | 1.51    |
| 13-054P MD100                | US0001 BALTIMORE WASHINGTON BLVD - RD END NW OF<br>IS 95   | 1.31    |
| 13-055R MD108 ✓              | MD108 TO MD981   | 0.11    |
| 13-055S MD108                | US0029 COLUMBIA PIKE - MD0175 WATERLOO RD                  | 2.17    |
| 13-056S MD 32                | HOW/AA CO/L - US0001                                       | 1.75    |
| 13-057S MD144HB              | CARROLL/HOWARD CO/L - CD0006                               | 0.15    |
| 13-058R MD982                | RD END-NORTHFIELD RD/CD446/W SIDE US29                     | 0.71    |
| 13-059S MD981                | MD0175 - MD0175 @ JONESTOWN                                | 0.31    |
| 13-060S MD 32                | US0040 I-70 - CARR/HO CO/L                                 | 4.08    |
| 13-061S MD103                | US0001 BALTO WASH BLVD - CD0136 MONTGOMERY RD              | 2.52    |
| 13-062S MD216                | PRINCE GEORGE CO/LN - BEG DIV HWY S OF I-95                | 0.85    |
| 13-063P MD 32                | MD0108 - CD0043 BURNTWOODS RD                              | 5.45    |

HOWARD COUNTY

AS OF JUNE 1974

DESCRIPTION OF CONTROL SECTION

ROUTE  
 SECTION NUMBER

| Distance | Description of Control Section                           | Route Section Number |
|----------|--|----------------------|
| 14.70    | NEAR CARROLL COVE - US040 NEAR PINE ORCHARD              | 13-042 HOIWA         |
| 0.00     | SPUR TO LONG CORNER RD CD 3                              | 13-042 HOIWA         |
| 0.00     | SPUR TO HOIWA  | 13-042 HOIWA         |
| 2.43     | HOIWA - MOIWA HILL                                       | 13-042 HOIWA         |
| 0.42     | RD END N OF US001 - RD END S OF 192                      | 13-042 HOIWA         |
| 0.92     | RD END N OF 192 - MOIWA WATERLOO RD                      | 13-042 HOIWA         |
| 0.88     | US001 BALTO WASH BLVD - AA E HWY CD LINE                 | 13-042 HOIWA         |
| 0.00     | SPUR FROM MOIWA NORTH TO RD END                          | 13-042 HOIWA         |
| 0.00     | US001 LEISHER RD - HOIWA                                 | 13-042 HOIWA         |
| 8.42     | SEE US001<br>HOIWA - MOIWA CLARKSVILLE RD                | 13-042 HOIWA         |
| 1.14     | HOIWA COVE - BARRICADE S 1-92                            | 13-042 HOIWA         |
| 0.75     | RD END N OF 192 - MOIWA SCAGGSVILLE RD AHEAD AT<br>US001 | 13-042 HOIWA         |
| 1.21     | US001 - 192 & BURKHOPE                                   | 13-042 HOIWA         |
| 1.31     | US001 BALTIMORE WASHINGTON BLVD - RD END NW DR<br>192    | 13-042 HOIWA         |
| 0.11     | MOIWA TO HOIWA   | 13-042 HOIWA         |
| 2.17     | US040 COLUMBIA PIKE - MOIWA WATERLOO RD                  | 13-042 HOIWA         |
| 1.73     | HOIWA COVE - US001                                       | 13-042 HOIWA         |
| 0.13     | CARROLLHOWARD COVE - US000                               | 13-042 HOIWA         |
| 0.71     | RD END-NORTHFIELD ROADWAY STUB US29                      | 13-042 HOIWA         |
| 0.31     | MOIWA - MOIWA & JONESTOWN                                | 13-042 HOIWA         |
| 4.08     | US040 1-70 - CARROLL COVE                                | 13-042 HOIWA         |
| 2.25     | US001 BALTO WASH BLVD - MOIWA MONTGOMERY RD              | 13-042 HOIWA         |
| 0.52     | PRINCE GEORGE CULM - BEG DIV HWY S OF 1-92               | 13-042 HOIWA         |
| 8.42     | MOIWA - US040 SUNKING RD                                 | 13-042 HOIWA         |



| CONTROL ROUTE<br>SECTION NUMBER | DESCRIPTION OF CONTROL SECTION                         | MILEAGE |
|---------------------------------|--|---------|
| 13-063S MD 32                   | CD0043 BURNTWOODS RD - US0040 I-70                     | 3.56    |
| 13-064R IS 70                   | INTERCHANGE RAMPS @ MD32                               | 0.57    |
| 13-065R IS 70                   | RAMP 4 AT MD 97  | 0.34    |
| 13-065R IS 70                   | RAMP 8 AT MD 97  | 0.33    |
| 13-065R IS 70                   | RAMP 6 AT MD 97  | 0.37    |
| 13-065R IS 70                   | RAMP 2 AT MD 97  | 0.40    |
| 13-066R MD984                   | US40-NORMANDY DR/S SIDE US40/E OF MD99                 | 0.25    |
| 13-067S MD103A                  | MD0477 OLD BALTO WASH BLVD - US0001 BALTO WASH<br>BLVD | 0.11    |
| 13-069P US 29                   | US0040 - IS0070  | 1.36    |
| 13-070P US 29                   | IS0070 - MD0099  | 0.46    |
| 13-071I US 40                   | MD0032 - IS0070 AT MARRIOTTSTVILLE SEE IS0070          | 0.00    |
| 13-071I IS 70                   | MD32 AT WEST FRIENDSHIP - US29                         | 7.04    |
| 13-072I IS 70                   | US29 - B&H COUNTY LINE                                 | 1.80    |
| 13-073R IS 70                   | INTERCHANGE RAMPS @ US29                               | 3.04    |
| 13-074R IS 70                   | INTERCHANGE RAMPS @ MARRIOTTSTVILLE RD                 | 0.70    |
| 13-075I IS 95                   | PG/HO CO/L - MD0216                                    | 1.16    |
| 13-076I IS 95                   | MD0216 - MD0032  | 2.78    |
| 13-077I IS 95                   | MD0032 - MD0175  | 2.45    |
| 13-078I IS 95                   | MD0175 - MD0100  | 1.87    |
| 13-079I IS 95                   | MD0100 - HOW/BALTO CO/L                                | 3.32    |
| 13-080R IS 95                   | INTERCHANGE RAMPS AT MD 216                            | 5.17    |
| 13-081R IS 95                   | INTERCHANGE RAMPS AT MD 32                             | 5.86    |
| 13-082R IS 95                   | INTERCHANGE RAMPS AT MD 175                            | 5.28    |
| 13-083R IS 95                   | INTERCHANGE RAMPS AT MD 100                            | 5.47    |

| MILEAGE | DESCRIPTION OF CONTROL SECTION                | CONTROL SECTION NUMBER |
|---------|---|------------------------|
| 0.47    | INTERCHANGE RAMP AT MD 100                    | 13-082 12 98           |
| 0.58    | INTERCHANGE RAMP AT MD 173                    | 13-082 12 98           |
| 0.88    | INTERCHANGE RAMP AT MD 33                     | 13-082 12 98           |
| 0.17    | INTERCHANGE RAMP AT MD 51A                    | 13-082 12 98           |
| 0.32    | MD100 - HOWARD CO. COAL                       | 13-071 12 98           |
| 1.87    | MD173 - MD100                                 | 13-071 12 98           |
| 2.43    | MD173 - MD173                                 | 13-071 12 98           |
| 2.43    | MD173 - MD173                                 | 13-071 12 98           |
| 2.78    | MD173 - MD173                                 | 13-071 12 98           |
| 1.10    | ROUND COIL - HOWARD CO.                       | 13-071 12 98           |
| 0.70    | INTERCHANGE RAMP AT HARRISTVILLE RD           | 13-071 12 98           |
| 2.04    | INTERCHANGE RAMP AT US29                      | 13-071 12 98           |
| 1.80    | US29 - HOWARD COUNTY LINE                     | 13-071 12 98           |
| 7.04    | MD2 AT WEST FRIENDSHIP - US29                 | 13-071 12 98           |
| 0.00    | MD003 - 12007 AT HARRISTVILLE BEE 12007       | 13-071 12 98           |
| 0.48    | 12007 - MD003                                 | 13-071 12 98           |
| 1.30    | US000 - 12007                                 | 13-069 12 98           |
| 0.11    | MD077 OLD SALT WASH BLD - US001 SALT WASH BLD | 13-062 12 98           |
| 0.23    | US40-NORRANBY DRYS SIDE LEAVE OF MD99         | 13-062 12 98           |
| 0.40    | RAMP 2 AT MD 97                               | 13-058 12 98           |
| 0.37    | RAMP 6 AT MD 97                               | 13-058 12 98           |
| 0.33    | RAMP 8 AT MD 97                               | 13-058 12 98           |
| 0.34    | RAMP 4 AT MD 97                               | 13-058 12 98           |
| 0.37    | INTERCHANGE RAMP 8 MD32                       | 13-048 12 98           |
| 3.30    | COO04 BURNWOODS RD - US004 I-70               | 13-032 MD 32           |

| CONTROL ROUTE SECTION NUMBER | DESCRIPTION OF CONTROL SECTION               | MILEAGE |
|------------------------------|--|---------|
| 13-085R MD970                | CD0067 SAND HILL RD TO RD END E OF CD67      | 0.51    |
| 13-085R MD970A               | MD0144 TO CD 67 SAND HILL RD                 | 0.77    |
| 13-085R MD970B               | CD0030 MORGAN STA RD TO CD 30                | 0.42    |
| 13-085R MD970C               | CD0007 WATERSVILLE RD TO CD 7                | 0.45    |
| 13-085R MD970D               | CD0009 TO CD 7 WATERSVILLE RD                | 0.22    |
| 13-085R MD970E               | MD0970E TO I-70 SPUR <i>MD 970 K</i>         | 0.22    |
| 13-085R MD970E               | CD0007 TO MD 144                             | 0.59    |
| 13-085R MD970F               | MD0144 TO RD END                             | 0.27    |
| 13-085R MD970G               | MD0144 TO RD END                             | 0.07    |
| 13-085R MD970H               | MD0144 TO RD END NEAR I-70 FAIRGDS RD        | 0.37    |
| 13-085R MD970J               | CD0037 AT CD 36 TO RD END                    | 0.30    |
| 13-086R US 29                | INT SPURS AT MD 175 AND US 29                | 1.33    |
| 13-087S MD986                | US0029 NB LANE - RD END N OF MD 32           | 0.74    |
| 13-087R MD986A               | CD0109 JOHNS HOPKINS RD TO MD 986 A          | 0.33    |
| 13-087R MD986B               | CD0109 TO RD END S OF CD 109                 | 0.79    |
| 13-087R MD986C               | CD0475 CREST RD TO RD END                    | 0.19    |
| 13-087R MD986D               | MD 986C TO RD END                            | 0.12    |
| 13-088S MD216                | BEG DIV HWY S OF I-95 - CD0091 LEISHEAR RD   | 1.84    |
| 13-089S MD175                | MD0175UL - MD0957A                           | 0.67    |
| 13-090R IS 95                | SERVICE RDS TO REST AREA                     | 2.73    |
| 13-091P MD 32UL              | BEG MAINT N OF VOLMERHAUSEN RD - MD0032      | 1.21    |
| 13-092S MD175                | IS0095 - MD0175UL                            | 0.68    |
| 13-092S MD175UL              | MD0175 BACK - END CHANNELIZATION N OF MD 175 | 0.04    |
| 13-093S MD175UL              | END CHANNELIZATION N OF MD 175 - RD END      | 0.89    |

| SECTION NUMBER | DESCRIPTION OF CONTROL SECTION            | MILEAGE |
|----------------|---|---------|
| 13-0228        | SAND HILL RD TO RD END E URGENT           | 0.51    |
| 13-0229        | TO CO 91 SAND HILL RD                     | 0.77    |
| 13-0230        | MORGAN STA RD TO CO 30                    | 0.45    |
| 13-0231        | WATERVILLE RD TO CO 7                     | 0.48    |
| 13-0232        | TO CO 7 WATERVILLE RD                     | 0.53    |
| 13-0233        | RD 1-TO 2RD                               | 0.55    |
| 13-0234        | TO RD 1&A                                 | 0.59    |
| 13-0235        | TO RD END                                 | 0.57    |
| 13-0236        | TO RD END                                 | 0.07    |
| 13-0237        | TO RD END NEAR 1-TO BAINBRIDGE RD         | 0.37    |
| 13-0238        | AT CO 50 TO RD END                        | 0.30    |
| 13-0239        | INT SHUKS AT NO 125 AND US 29             | 1.33    |
| 13-0240        | NO LANE - RD END N OF NO 35               | 0.74    |
| 13-0241        | JOHNS WORKING RD TO NO V&A                | 0.33    |
| 13-0242        | TO RD END S OF CO 107                     | 0.73    |
| 13-0243        | CREST RD TO RD END                        | 0.19    |
| 13-0244        | NO 300C TO RD END                         | 0.15    |
| 13-0245        | BEG DIV HWY 2 OF 1-95 - COOPI LEISHMAN RD | 1.84    |
| 13-0246        | ADDITIONAL - ADDITION                     | 0.67    |
| 13-0247        | SERVICE RD TO REST AREA                   | 0.73    |
| 13-0248        | BEG MAINT N OF KUMERHANGEN RD - ADDITION  | 1.21    |
| 13-0249        | ADDITIONAL - ADDITION                     | 0.63    |
| 13-0250        | BACK - END CHANNELIZATION N OF HW 178     | 0.04    |
| 13-0251        | END CHANNELIZATION N OF HW 178 - RD END   | 0.89    |

| CONTROL ROUTE<br>SECTION NUMBER | DESCRIPTION OF CONTROL SECTION  | MILEAGE |
|---------------------------------|---------------------------------|---------|
| 13-094R MD175UL MD0175          | AT MD 175 UL TO MD 175          | 0.18    |
| 13-095R MD175 PRP               | PROP INTERCH AT SNOWDEN RIV PKY | 0.00    |
| 13-096P IS895 TLL IS0095        | - BALTO/HQ CO/L                 | 1.04    |

|                           |        |
|---------------------------|--------|
| MAINLINE COUNTY TOTAL     | 179.88 |
| NON-MAINLINE COUNTY TOTAL | 41.37  |

U.S. 29-A

Md-32-B

Md-144-HC

Md 216 D

Md-970 K

Md 104 old Md 175 from Mb108 to Mb103

| DATE                      | DESCRIPTION OF CONTROL SECTION     | MILEAGE |
|---------------------------|------------------------------------|---------|
| 11-09-58                  | 11-09-58 TUL 130095 - BALDWIN COAL | 1.04    |
| 11-09-58                  | PROP INTERCH AT SANDEN RIV BRK     | 0.00    |
| 11-09-58                  | 11-09-58 TUL 130095 - BALDWIN COAL | 0.16    |
| MANKLIVE COUNTY TOTAL     |                                    | 1.04    |
| NON-MANKLIVE COUNTY TOTAL |                                    | 0.00    |

HONARD COUNTY

AS OF JUNE 1958

SECTION NUMBER

0.16  
0.00  
1.04

MANKLIVE COUNTY TOTAL 1.04  
NON-MANKLIVE COUNTY TOTAL 0.00

| CONTROL ROUTE SECTION NUMBER | DESCRIPTION OF CONTROL SECTION                                       | MILEAGE |
|------------------------------|--|---------|
| 14-001P MD213                | MD0313 IN GALENA - CECIL CO/L  | 1.75    |
| 14-002S MD855                | MD213 - MD0213 NE OF KENNEDYVILLE                                    | 0.06    |
| 14-003S MD855A               | MD0213 S OF HASSENGERS CORNER - RD END N OF MD 213                   | 0.07    |
| 14-004S MD213                | MD0020 IN CHESTERTOWN - MD0297 AT HOPEWELL                           | 2.12    |
| 14-005S MD213                | QUEEN ANNES CO/L - MD0020 IN CHESTERTOWN                             | 0.43    |
| 14-006S MD801                | MD290 @ IRELANDS COR - MD313 /SOUTH OF GALENA/                       | 0.59    |
| 14-007S MD801                | MD313 - MD290 @ IRELANDS COR   | 0.46    |
| 14-008S MD313                | K&QA COUNTY LINE - MD299 @ MASSEY                                    | 3.88    |
| 14-009P US301                | QUEEN ANNES CO/L - CECIL CO/L  | 8.79    |
| 14-010S MD 20                | MD0514 - MU0080 COLLEGE AVE IN CHESTERTOWN                           | 0.76    |
| 14-010S MD 20                | MU0150 HIGH ST IN CHESTERTOWN - MD0213 WASHINGTON AVE IN CHESTERTOWN | 0.14    |
| 14-011S MD 20                | MD0298A EAST OF FAIRLEE - MD0514                                     | 4.85    |
| 14-012S MD 20                | MD0021 AT MCCLEANS CORNER - MD0298 SOUTH OF FAIRLEE                  | 1.33    |
| 14-013S MD 20                | MD0288 - MD0021 AT MCCLEANS CORNER                                   | 4.57    |
| 14-014R MD674                | MD674 TO MD20 EBL NE OF ROCK HALL                                    | 0.08    |
| 14-014S MD674                | MD445 IN ROCK HALL - MD20 EAST OF ROCK HALL                          | 0.67    |
| 14-015S MD 21                | BEG RD W OF CO 58 ELM ST - MD0020 ROCK HALL FAIRLEE RD               | 3.40    |
| 14-016S MD288                | MD20 EAST OF ROCKHALL - RD END S OF DP79                             | 3.33    |
| 14-017S MD289                | MD0664 WILKENS LANE - MU0150 HIGH ST IN CHESTERTOWN                  | 2.07    |
| 14-018S MD289                | CD0092 CLIFF CITY RD BACK - MD0664 WILKENS LANE                      | 5.98    |
| 14-019S MD290                | MD213 AT MD 313 - MD0299 MASSEY SASSAFRAS RD                         | 4.44    |
| 14-020S MD290                | MD0291 BK RIVER RD - MD0313 GALENA MASSEY RD                         | 5.46    |
| 14-021S MD290                | KENT & QUEEN ANNE CO/LN - MD0291 RIVER RD AHD                        | 1.11    |
| 14-022S MD291                | MD0290 CHESTERVILLE GALENA RD - MD0313 MILLINGTON MASSEY RD          | 4.26    |

| MILEAGE | DESCRIPTION OF CONTROL SECTION                             | SECTION NUMBER  |
|---------|--|-----------------|
| 1.75    | MOORE'S IN GALINA - EAST COAL                              | 14-0018 MOORE'S |
| 0.08    | MOORE'S - MOORE'S NE OF KENNEBEC                           | 14-0019 MOORE'S |
| 0.07    | MOORE'S S OF PASSENGERS CORNER - RD END N OF RD            | 14-0020 MOORE'S |
| 5.12    | MOORE'S IN CHESTERTON - MOORE'S AT HURWELL                 | 14-0021 MOORE'S |
| 0.43    | MOORE'S ANNE'S COAL - MOORE'S IN CHESTERTON                | 14-0022 MOORE'S |
| 0.39    | MOORE'S - IRELANDS COR - MOORE'S SOUTH OF GALINA           | 14-0023 MOORE'S |
| 0.46    | MOORE'S - MOORE'S S IRELANDS COR                           | 14-0024 MOORE'S |
| 7.88    | KEAR COUNTY LINE - MOORE'S & MASSEY                        | 14-0025 MOORE'S |
| 8.79    | MOORE'S ANNE'S COAL - EAST COAL                            | 14-0026 MOORE'S |
| 0.76    | MOORE'S - MOORE'S COLLEGE AVE IN CHESTERTON                | 14-0027 MOORE'S |
| 0.14    | MOORE'S HIGH ST IN CHESTERTON - MOORE'S                    | 14-0028 MOORE'S |
| 4.85    | MOORE'S EAST OF FAIRLEE - MOORE'S                          | 14-0029 MOORE'S |
| 1.33    | MOORE'S AT McCLAINS CORNER - MOORE'S SOUTH OF FAIRLEE      | 14-0030 MOORE'S |
| 4.57    | MOORE'S - MOORE'S AT McCLAINS CORNER                       | 14-0031 MOORE'S |
| 0.68    | MOORE'S TO MOORE'S EAST NE OF ROCK HALL                    | 14-0032 MOORE'S |
| 0.57    | MOORE'S I. ROCK HALL - MOORE'S EAST OF ROCK HALL           | 14-0033 MOORE'S |
| 3.40    | MOORE'S RD W OF CO DR ELM ST - MOORE'S ROCK HALL           | 14-0034 MOORE'S |
| 3.32    | MOORE'S EAST OF ROCK HALL - RD END S OF DRY                | 14-0035 MOORE'S |
| 2.07    | MOORE'S WILKINS LANE - MOORE'S HIGH ST IN CHESTERTON       | 14-0036 MOORE'S |
| 7.98    | MOORE'S CLIFF CITY RD BACK - MOORE'S WILKINS LANE          | 14-0037 MOORE'S |
| 4.44    | MOORE'S AT RD 313 - MOORE'S MASSEY MASSAKAS RD             | 14-0038 MOORE'S |
| 2.40    | MOORE'S BK RIVER RD - MOORE'S GALINA MASSEY RD             | 14-0039 MOORE'S |
| 1.11    | KENT & MOORE'S ANNE'S COAL - MOORE'S RIVER RD AND          | 14-0040 MOORE'S |
| 4.80    | MOORE'S CHESTERVILLE GALINA RD - MOORE'S WILKINS MASSEY RD | 14-0041 MOORE'S |



| CONTROL ROUTE SECTION NUMBER | DESCRIPTION OF CONTROL SECTION  | MILEAGE |
|------------------------------|---|---------|
| 14-023S MD291                | MD0313 MILLINGTON MASSEY RD - DELAWARE ST/LN                          | 4.49    |
| 14-024S MD292                | MD0298 FAIRLEE STILL POND RD - RD END N OF                            | 4.61    |
| 14-025S MD292                | MD293I ERICKSON AVE<br>MD0213 AUGUSTINE HERMAN HWY - MD0298 FAIRLEE   | 2.82    |
| 14-026S MD293                | STILL POND RD<br>C00051 HOWEL PT RD IN BETTERTON - MD0292 MAIN        | 0.63    |
| 14-026S MD293A               | ST IN BETTERTON<br>MD0292 MAIN ST IN BETTERTON - MU0050 FIRST AVE     | 0.25    |
| 14-026S MD293B               | AHEAD END SRC MAINT<br>MD0293 ERICKSON AVE IN BETTERTON - MD0292 MAIN | 0.14    |
| 14-026S MD293C               | ST IN BETTERTON<br>MD0293 ERICKSON AVE IN BETTERTON - MD0292 MAIN     | 0.16    |
| 14-027S MD297                | ST IN BETTERTON<br>MD0298 - END SHA MAINT AT NEWTOWN                  | 3.77    |
| 14-028S MD297                | MD0213 AT HOPEWELL - MD0298 AT BUTLERTOWN                             | 3.56    |
| 14-029S MD856                | MD0298 - MD0298 AT LYNCH  | 0.10    |
| 14-030S MD297                | MD0298 AT BUTLERTOWN - MD0298   | 0.00    |
| 14-030S MD298                | SEE MD0298<br>MD0020 CHESTERTOWN FAIRLEE RD - MD0297                  | 7.39    |
| 14-030R MD298 ✓              | SMITHVILLE RD<br>MD298 TO MD20  | 0.07    |
| 14-030S MD298A               | MD0298 FAIRLEE STILL POND RD - MD0020 ROCK HALL                       | 0.50    |
| 14-031S MD299                | FAIRLEE RD<br>MD0313 GALENA MASSEY RD - CECIL & KENT CO/LN            | 5.18    |
| 14-032S MD442                | MD0292 S OF BETTERTON - C00045 ROSEDALE CANNERY                       | 0.36    |
| 14-033S MD443                | RD<br>C00053 HOWEL PT RD - MD0292 STILL POND RD                       | 0.88    |
| 14-034S MD447                | MD 213 EAST OF LOCUST GROVE - MD 444                                  | 0.84    |
| 14-035S MD449                | MD0213 AT LOCUST GROVE - MD 447                                       | 0.32    |
| 14-036S MD445                | MD20 IN ROCKHALL - MD21 E OF TOLCHESTER BEACH                         | 5.95    |
| 14-037S MD445                | BEGIN SHA MAINT / EASTERN NECK ISLAND BR - MD20 IN                    | 6.01    |
| 14-038S MD446                | ROCKHALL<br>C00096 BROAD NECK RD IN BACK - MD0020 W OF                | 3.61    |
| 14-039S MD859B               | CHESTERTOWN<br>MD0291 - MD0291 @ MORGNEC                              | 0.60    |
| 14-039R MD859B               | SPURS AT MD859B   | 0.41    |

MD 291A + 291B

| SECTION NUMBER | DESCRIPTION OF CENTRAL SECTION                                   | MILEAGE |
|----------------|--|---------|
| 14-008 MO301   | WILKINSON MASSEY RD - DELAWARE STATE                             | 4.94    |
| 14-008 MO302   | FAIRLEE STILL FOND RD - 30 END N OF                              | 4.01    |
| 14-008 MO303   | ERICKSON AVE<br>MO301 ERICKSON AVE                               | 2.82    |
| 14-008 MO304   | AUGUSTINE HERMAN HWY - MO308 FAIRLEE                             | 0.83    |
| 14-008 MO305   | STILL FOND RD<br>CROSSING HUNTER PT RD IN BETTERTON - MO305 MAIN | 0.32    |
| 14-008 MO306   | ST IN BETTERTON<br>MO305 MAIN ST IN BETTERTON - MO305 FIRST AVE  | 0.14    |
| 14-008 MO307   | AND END SRC MAIN<br>MO305 ERICKSON AVE IN BETTERTON - MO305 MAIN | 0.19    |
| 14-008 MO308   | ST IN BETTERTON<br>MO305 ERICKSON AVE IN BETTERTON - MO305 MAIN  | 2.77    |
| 14-008 MO309   | MO305 - END SHA MAIN AT MENTON                                   | 2.56    |
| 14-008 MO310   | MO305 AT HORNELL - MO305 AT BUTERTOWN                            | 0.10    |
| 14-008 MO311   | MO305 AT LYNCH   | 0.00    |
| 14-008 MO312   | MO305 AT BUTERTOWN - MO305                                       | 7.29    |
| 14-008 MO313   | SEE MO305<br>MO305 CHESTERTOWN FAIRLEE RD - MO305<br>SHIVILLE RD | 0.07    |
| 14-008 MO314   | MO305 TO MO305   | 0.30    |
| 14-008 MO315   | MO305 FAIRLEE STILL FOND RD - MO305 ROCK HALL<br>FAIRLEE RD      | 2.18    |
| 14-008 MO316   | MO305 GALENA MASSEY RD - GREAT CREEK CGLN                        | 0.30    |
| 14-008 MO317   | MO305 2 OF BETTERTON - CROSS ROSDALE CANNERY                     | 0.88    |
| 14-008 MO318   | RD<br>MO305 HORNELL PT RD - MO305 STILL FOND RD                  | 0.84    |
| 14-008 MO319   | MO 318 EAST OF WOODST GROVE - MD 44                              | 0.35    |
| 14-008 MO320   | MO318 AT LOGST GROVE - MD 44                                     | 2.93    |
| 14-008 MO321   | MO318 IN ROCKHALL - MO318 E OF TOUCHESTER BEAC                   | 4.01    |
| 14-008 MO322   | REGI SHA MAIN T BEASTEN BECK ISLAND BR - MO318 IN<br>ROCK HALL   | 2.01    |
| 14-008 MO323   | MO318 BRAD BECK RD IN BACK - MO318 W OF<br>CHESTERTOWN           | 0.30    |
| 14-008 MO324   | MO318 - MO318 2 MORNING  | 0.41    |
| 14-008 MO325   | SHUR AT MO318  |         |

| CONTROL ROUTE SECTION NUMBER | DESCRIPTION OF CONTROL SECTION                                       | MILEAGE |
|------------------------------|--|---------|
| 14-039S MD859C               | MD0213 - MD0291 @ CHESTERTOWN  | 0.30    |
| 14-040S MD448                | MORGNEC ROAD @ CLEVERS CORNER - END SHA MAINT                        | 5.94    |
| 14-041S MD514                | SOUTH OF TURNERS CREEK<br>MD0020 NEAR NW C/L OF CHESTERTOWN - CD0064 | 3.79    |
| 14-041S MD857                | AHEAD END STATE MAINT<br>MD0566 - MD0566 @ STILLPOND                 | 0.39    |
| 14-042S MD537                | MD0213 - MD213 @ DAVES HILL  | 0.71    |
| 14-043S MD561                | MD213 - MD298 @ LYNCH  | 2.48    |
| 14-045S MD661                | RD END AT QUAKER NECK LDG - MD289 S OF POMONA                        | 2.22    |
| 14-046S MD664                | MD0289 S OF CHESTERTOWN - RD END CHESTER RIVER                       | 1.65    |
| 14-047S MD674                | AHEAD<br>CD0156 BACK W SHARP ST - MD445 IN ROCK HALL                 | 0.49    |
| 14-049S MD698                | RD END S OF CANNON ST - MD0020 HIGH ST IN<br>CHESTERTOWN             | 0.11    |
| 14-050S MD 20                | MD0298 SOUTH OF FAIRLEE - MD0298A EAST OF<br>FAIRLEE                 | 0.77    |
| 14-051S MD290                | MD0313 GALENA MASSEY RD - MD213 AT MD 313<br>SEE MD0313              | 0.00    |
| 14-051P MD313                | US0301 BLUE STAR MEMORIAL HWY - MD213 AND MD290<br>IN GALENA         | 2.53    |
| 14-052S MD313                | MD299 @ MASSEY - US0301 BLUE STAR MEMORIAL HWY                       | 1.45    |
| 14-053S MD213                | MD0448 AT KENNEDYVILLE - MD0313 IN GALENA                            | 7.27    |
| 14-054S MD213                | MD0297 AT HOPEWELL - MD0448 AT KENNEDYVILLE                          | 6.30    |
| 14-055S MD298                | MD0297 SMITHVILLE RD - MD0566 HARMONY RD                             | 4.92    |
| 14-056S MD298                | MD0566 HARMONY RD - MD0213 AUGUSTINE HERMAN HWY                      | 2.60    |
| 14-057S MD 20                | CD0125 AND CD 155 - MD0288   | 2.03    |
| 14-058S MD566                | MD0292 AT STILLPOND EASTERLY - MD298                                 | 1.19    |
| 14-059S MD290                | MD0291 RIVER RD AHD - MD0291 BK RIVER RD<br>SEE MD0291               | 0.00    |
| 14-059S MD291                | MD0213 AUGUSTINE HERMAN HWY - MD0290<br>CHESTERVILLE GALENA RD       | 9.22    |
| 14-060R US301                | INTERCHANGE RAMPS AT US301 AND MD290                                 | 0.91    |
| 14-061S MD864                | MD0292 - MD0292 S OF BETTERTON                                       | 0.11    |

| SECTION NUMBER | DESCRIPTION OF CONTACT SECTION | MILEAGE |
|----------------|--------------------------------|---------|
| 14-001         | MOORE & MOORE S OF CHESTER     | 0.11    |
| 14-002         | MOORE & MOORE S OF CHESTER     | 0.21    |
| 14-003         | MOORE & MOORE S OF CHESTER     | 0.39    |
| 14-004         | MOORE & MOORE S OF CHESTER     | 0.71    |
| 14-005         | MOORE & MOORE S OF CHESTER     | 0.77    |
| 14-006         | MOORE & MOORE S OF CHESTER     | 0.94    |
| 14-007         | MOORE & MOORE S OF CHESTER     | 1.19    |
| 14-008         | MOORE & MOORE S OF CHESTER     | 1.55    |
| 14-009         | MOORE & MOORE S OF CHESTER     | 1.81    |
| 14-010         | MOORE & MOORE S OF CHESTER     | 2.03    |
| 14-011         | MOORE & MOORE S OF CHESTER     | 2.28    |
| 14-012         | MOORE & MOORE S OF CHESTER     | 2.53    |
| 14-013         | MOORE & MOORE S OF CHESTER     | 2.77    |
| 14-014         | MOORE & MOORE S OF CHESTER     | 3.00    |
| 14-015         | MOORE & MOORE S OF CHESTER     | 3.23    |
| 14-016         | MOORE & MOORE S OF CHESTER     | 3.48    |
| 14-017         | MOORE & MOORE S OF CHESTER     | 3.71    |
| 14-018         | MOORE & MOORE S OF CHESTER     | 3.99    |
| 14-019         | MOORE & MOORE S OF CHESTER     | 4.23    |
| 14-020         | MOORE & MOORE S OF CHESTER     | 4.48    |
| 14-021         | MOORE & MOORE S OF CHESTER     | 4.71    |
| 14-022         | MOORE & MOORE S OF CHESTER     | 4.94    |
| 14-023         | MOORE & MOORE S OF CHESTER     | 5.19    |
| 14-024         | MOORE & MOORE S OF CHESTER     | 5.48    |
| 14-025         | MOORE & MOORE S OF CHESTER     | 5.71    |
| 14-026         | MOORE & MOORE S OF CHESTER     | 5.94    |
| 14-027         | MOORE & MOORE S OF CHESTER     | 6.19    |
| 14-028         | MOORE & MOORE S OF CHESTER     | 6.48    |
| 14-029         | MOORE & MOORE S OF CHESTER     | 6.71    |
| 14-030         | MOORE & MOORE S OF CHESTER     | 6.94    |
| 14-031         | MOORE & MOORE S OF CHESTER     | 7.19    |
| 14-032         | MOORE & MOORE S OF CHESTER     | 7.48    |
| 14-033         | MOORE & MOORE S OF CHESTER     | 7.71    |
| 14-034         | MOORE & MOORE S OF CHESTER     | 7.94    |
| 14-035         | MOORE & MOORE S OF CHESTER     | 8.19    |
| 14-036         | MOORE & MOORE S OF CHESTER     | 8.48    |
| 14-037         | MOORE & MOORE S OF CHESTER     | 8.71    |
| 14-038         | MOORE & MOORE S OF CHESTER     | 8.94    |
| 14-039         | MOORE & MOORE S OF CHESTER     | 9.19    |
| 14-040         | MOORE & MOORE S OF CHESTER     | 9.48    |
| 14-041         | MOORE & MOORE S OF CHESTER     | 9.71    |
| 14-042         | MOORE & MOORE S OF CHESTER     | 9.94    |
| 14-043         | MOORE & MOORE S OF CHESTER     | 10.19   |
| 14-044         | MOORE & MOORE S OF CHESTER     | 10.48   |
| 14-045         | MOORE & MOORE S OF CHESTER     | 10.71   |
| 14-046         | MOORE & MOORE S OF CHESTER     | 10.94   |
| 14-047         | MOORE & MOORE S OF CHESTER     | 11.19   |
| 14-048         | MOORE & MOORE S OF CHESTER     | 11.48   |
| 14-049         | MOORE & MOORE S OF CHESTER     | 11.71   |
| 14-050         | MOORE & MOORE S OF CHESTER     | 11.94   |
| 14-051         | MOORE & MOORE S OF CHESTER     | 12.19   |
| 14-052         | MOORE & MOORE S OF CHESTER     | 12.48   |
| 14-053         | MOORE & MOORE S OF CHESTER     | 12.71   |
| 14-054         | MOORE & MOORE S OF CHESTER     | 12.94   |
| 14-055         | MOORE & MOORE S OF CHESTER     | 13.19   |
| 14-056         | MOORE & MOORE S OF CHESTER     | 13.48   |
| 14-057         | MOORE & MOORE S OF CHESTER     | 13.71   |
| 14-058         | MOORE & MOORE S OF CHESTER     | 13.94   |
| 14-059         | MOORE & MOORE S OF CHESTER     | 14.19   |
| 14-060         | MOORE & MOORE S OF CHESTER     | 14.48   |
| 14-061         | MOORE & MOORE S OF CHESTER     | 14.71   |
| 14-062         | MOORE & MOORE S OF CHESTER     | 14.94   |
| 14-063         | MOORE & MOORE S OF CHESTER     | 15.19   |
| 14-064         | MOORE & MOORE S OF CHESTER     | 15.48   |
| 14-065         | MOORE & MOORE S OF CHESTER     | 15.71   |
| 14-066         | MOORE & MOORE S OF CHESTER     | 15.94   |
| 14-067         | MOORE & MOORE S OF CHESTER     | 16.19   |
| 14-068         | MOORE & MOORE S OF CHESTER     | 16.48   |
| 14-069         | MOORE & MOORE S OF CHESTER     | 16.71   |
| 14-070         | MOORE & MOORE S OF CHESTER     | 16.94   |
| 14-071         | MOORE & MOORE S OF CHESTER     | 17.19   |
| 14-072         | MOORE & MOORE S OF CHESTER     | 17.48   |
| 14-073         | MOORE & MOORE S OF CHESTER     | 17.71   |
| 14-074         | MOORE & MOORE S OF CHESTER     | 17.94   |
| 14-075         | MOORE & MOORE S OF CHESTER     | 18.19   |
| 14-076         | MOORE & MOORE S OF CHESTER     | 18.48   |
| 14-077         | MOORE & MOORE S OF CHESTER     | 18.71   |
| 14-078         | MOORE & MOORE S OF CHESTER     | 18.94   |
| 14-079         | MOORE & MOORE S OF CHESTER     | 19.19   |
| 14-080         | MOORE & MOORE S OF CHESTER     | 19.48   |
| 14-081         | MOORE & MOORE S OF CHESTER     | 19.71   |
| 14-082         | MOORE & MOORE S OF CHESTER     | 19.94   |
| 14-083         | MOORE & MOORE S OF CHESTER     | 20.19   |
| 14-084         | MOORE & MOORE S OF CHESTER     | 20.48   |
| 14-085         | MOORE & MOORE S OF CHESTER     | 20.71   |
| 14-086         | MOORE & MOORE S OF CHESTER     | 20.94   |
| 14-087         | MOORE & MOORE S OF CHESTER     | 21.19   |
| 14-088         | MOORE & MOORE S OF CHESTER     | 21.48   |
| 14-089         | MOORE & MOORE S OF CHESTER     | 21.71   |
| 14-090         | MOORE & MOORE S OF CHESTER     | 21.94   |
| 14-091         | MOORE & MOORE S OF CHESTER     | 22.19   |
| 14-092         | MOORE & MOORE S OF CHESTER     | 22.48   |
| 14-093         | MOORE & MOORE S OF CHESTER     | 22.71   |
| 14-094         | MOORE & MOORE S OF CHESTER     | 22.94   |
| 14-095         | MOORE & MOORE S OF CHESTER     | 23.19   |
| 14-096         | MOORE & MOORE S OF CHESTER     | 23.48   |
| 14-097         | MOORE & MOORE S OF CHESTER     | 23.71   |
| 14-098         | MOORE & MOORE S OF CHESTER     | 23.94   |
| 14-099         | MOORE & MOORE S OF CHESTER     | 24.19   |
| 14-100         | MOORE & MOORE S OF CHESTER     | 24.48   |

| CONTROL ROUTE<br>SECTION NUMBER | DESCRIPTION OF CONTROL SECTION                   | MILEAGE |
|---------------------------------|--|---------|
| 14-062S MD444                   | PENNA RR AT BLACKS - END SHA MAINT AT KENTMOR PK | 4.62    |
| 14-062R MD444 ✓                 | MD444 TO US213                                   | 0.01    |
| 14-063S MD291                   | MDO020 HIGH ST - MDO213 AUGUSTINE HERMAN HWY     | 0.60    |
| 14-063R MD291 ✓                 | SPURS AT MD291                                   | 0.03    |

MAINLINE COUNTY TOTAL 174.38  
 NON-MAINLINE COUNTY TOTAL 1.51

*MD 291 A SPUR*

*MD 291 B SPUR*

| RELEASE | DESCRIPTION OR CONTROL SECTION                 | KENT COUNTY | AS OF JUNE 1974 |
|---------|--|-------------|-----------------|
| 4.83    | REAR PK AT BLAOKS - END 2ND MAIN AT KENTMOR PK |             | 14-0525 ROAD    |
| 1.01    |  |             | 14-0525 ROAD    |
| 0.90    | WOODS HIGH ST - WOODS AUGUSTINE HERMAN HWY     |             | 14-0525 ROAD    |
| 0.03    |  |             | 14-0525 ROAD    |
| 174.38  | MAINLINE COUNTY TOTAL                          |             |                 |
| 1.81    | NON-MAINLINE COUNTY TOTAL                      |             |                 |

| CONTROL ROUTE SECTION NUMBER | DESCRIPTION OF CONTROL SECTION                           | MILEAGE |
|------------------------------|--|---------|
| 15-001S MD 27                | MD0108 MAIN ST - HOW & MONT CO/L                         | 3.73    |
| 15-002S MD 27                | MD0355 FREDERICK RD - MD0108 MAIN ST                     | 6.69    |
| 15-002R MD 27                | MD27 TO MD355  | 0.02    |
| 15-002R MD 27                | MD355 TO MD27  | 0.03    |
| 15-003S MD 28                | MD0355 ROCKVILLE PIKE - MD0586 VIERS MILL RD             | 0.45    |
| 15-004S MD 28                | MD0898A - MD0097 GEORGIA AVE                             | 2.25    |
| 15-004S MD898A               | E CORP LIMITS OF ROCKVILLE - MD0028                      | 0.58    |
| 15-005S MD108                | MD0650 NEW HAMPSHIRE AVE - HOW & MONT CO/LN              | 2.42    |
| 15-006S MD650                | MD0198 SPENCERVILLE RD - MD0108                          | 2.39    |
| 15-007S MD650                | MD0183 RANDOLPH RD AT CD1659 - MD0198<br>SPENCERVILLE RD | 3.58    |
| 15-008S MD650                | US0029 - MD0183 RANDOLPH RD AT CD1659                    | 2.37    |
| 15-009S MD895                | US0029 - MD0650 @ WHITEOAK                               | 0.85    |
| 15-009S MD895                | SPURS AT MD895   | 0.07    |
| 15-009S MD895A               | US0029 - RD END S OF NORTHWEST BRANCH                    | 0.05    |
| 15-010P US 29                | MD0097 GEORGIA AVE - MD0193 UNIVERSITY BLVD<br>WEST      | 1.95    |
| 15-011P US 29                | WASHINGTON D C LINE - MD0097 GEORGIA AVE                 | 0.81    |
| 15-012S MD 97                | MD0108 LAYTONSVILLE RD - HOW & MONT CO/LN                | 6.48    |
| 15-013S MD 97                | MD0028 NURBECK RD - MD0108 LAYTONSVILLE RD               | 3.13    |
| 15-014S MD655                | RD END N OF MD 97 & CD 76 - MD0097 JUST N OF MD<br>28    | 1.18    |
| 15-015S MD 97                | MD0193 UNIVERSITY BLVD - MD0182 LAYHILL RD               | 1.34    |
| 15-016S MD 97                | US0029 COLESVILLE RD - MD0193 UNIVERSITY BLVD            | 3.49    |
| 15-017S MD108                | MD0097 GEORGIA AVE - MD0650 NEW HAMPSHIRE AVE            | 3.22    |
| 15-018S MD193                | IS0495 CAPITAL BELTWAY - MONT AND PG CO LINE             | 1.77    |
| 15-019S MD193                | MD0097 GEORGIA AVE - IS0495 CAPITAL BELTWAY              | 3.48    |

| PAGE 1  | MONTGOMERY COUNTY                             | SECTION        |
|---------|---|----------------|
| VILLAGE | DESCRIPTION OF CONTROL SECTION                | SECTION NUMBER |
| 1.73    | MOORE MAIN ST - HWY 3 MOUNT COAL              | 12-012 MO 27   |
| 4.99    | MOORE FREDERICK RD - MOORE MAIN ST            | 12-012 MO 27   |
| 0.01    | MOORE MOORE RD                                | 12-012 MO 27   |
| 0.03    | MOORE MOORE RD                                | 12-012 MO 27   |
| 0.42    | MOORE ROCKVILLE PIKE - MOORE YERS HILL RD     | 12-012 MO 27   |
| 2.23    | MOORE - MOORE GEORGIA AVE                     | 12-012 MO 27   |
| 0.38    | B CURR LIMITS OF ROCKVILLE - MOORE            | 12-012 MO 27   |
| 1.41    | MOORE NEW HAMPSHIRE AVE - HWY 3 MOUNT COAL    | 12-012 MO 27   |
| 2.39    | MOORE SPENCERVILLE RD - MOORE                 | 12-012 MO 27   |
| 1.22    | MOORE RANDOLPH RD AT COLISE - MOORE           | 12-012 MO 27   |
| 2.37    | MOORE RANDOLPH RD AT COLISE - MOORE           | 12-012 MO 27   |
| 0.82    | MOORE - MOORE S WHITEBARK                     | 12-012 MO 27   |
| 0.03    | MOORE AT MOORE                                | 12-012 MO 27   |
| 0.03    | MOORE - RD END 2 OF NORTHWEST BRANCH          | 12-012 MO 27   |
| 1.92    | MOORE GEORGIA AVE - MOORE UNIVERSITY BLVD     | 12-012 MO 27   |
| 0.21    | WASHINGTON D C LINE - MOORE GEORGIA AVE       | 12-012 MO 27   |
| 0.46    | MOORE LAYTONVILLE RD - HWY 3 MOUNT COAL       | 12-012 MO 27   |
| 2.13    | MOORE HURLOCK RD - MOORE LAYTONVILLE RD       | 12-012 MO 27   |
| 1.18    | RD END N OF HWY 3 & CO DR - MOORE 1ST N DR RD | 12-012 MO 27   |
| 1.94    | MOORE UNIVERSITY BLVD - MOORE LAYTON RD       | 12-012 MO 27   |
| 2.49    | MOORE COLEVILLE RD - MOORE UNIVERSITY BLVD    | 12-012 MO 27   |
| 2.22    | MOORE GEORGIA AVE - MOORE NEW HAMPSHIRE AVE   | 12-012 MO 27   |
| 1.77    | MOORE CAPITAL BELTWAY - MOUNT AND RD CO LINE  | 12-012 MO 27   |
| 2.48    | MOORE GEORGIA AVE - MOORE CAPITAL BELTWAY     | 12-012 MO 27   |



| CONTROL ROUTE<br>SECTION NUMBER | DESCRIPTION OF CONTROL SECTION                                   | MILEAGE |
|---------------------------------|--|---------|
| 15-020S MD193                   | MD0192 IN KENSINGTON - MD0185                                    | 0.14    |
| 15-020S MD193                   | MD0185 - MD0097 GEORGIA AVE                                      | 1.48    |
| 15-021S MD193                   | B&O RR AT CHEVY CHASE - MD0192 IN KENSINGTON                     | 2.58    |
| 15-022S MD193                   | MD0193 W BOUND LA - DC LINE WESTERN AVE                          | 0.04    |
| 15-022S MD193                   | DC LINE WESTERN AVE NW - B&O RR AT CHEVY CHASE                   | 1.92    |
| 15-023S MD196                   | RD END S OF CD2962 AT CD2925 - US0029                            | 0.56    |
| 15-023S MD196A                  | RD END S OF STEWART LA CD 112 - RD END N OF OP 76<br>ENT NURSERY | 0.90    |
| 15-024P US 29                   | MD0198 SPENCERVILLE RD - HOW & MONT CO/L                         | 1.77    |
| 15-025S MD355                   | CD0228 MIDDLEBROOK RD AT BLUNT RD - MD0027<br>RIDGE RD           | 1.69    |
| 15-026S MD124                   | MD0355 - MD0355 SEE MD0355                                       | 0.00    |
| 15-026S MD355                   | SPUR TO MD 124 - MD0124  | 0.10    |
| 15-026S MD355                   | MD0124 - N CORP/LM OF GAITHERSBURG                               | 2.26    |
| 15-026S MD355                   | N CORP/LM OF GAITHERSBURG - CD0228 MIDDLEBROOK<br>RD AT BLUNT RD | 1.21    |
| 15-027S MD355                   | MD0028 VIERS MILL RD - MIDDLE LA                                 | 0.30    |
| 15-027S MD355                   | MIDDLE LA - CORP/LM OF ROCKVILLE                                 | 1.08    |
| 15-027S MD355                   | CORP/LM OF ROCKVILLE - CORP/LM OF GAITHERSBURG                   | 2.44    |
| 15-027S MD355                   | CORP/LM OF GAITHERSBURG - SPUR TO MD 124                         | 1.33    |
| 15-028S MD355                   | MD0187 OLD GEORGETOWN RD - MD0028 VIERS MILL RD                  | 2.82    |
| 15-029S MD355                   | IS0495 AT IS 270 - MD0187 OLD GEORGETOWN RD                      | 2.28    |
| 15-030S MD355                   | MD0410 AT MD 187 - CENTER DR AT JONES RD                         | 0.86    |
| 15-030S MD355                   | CENTER DR AT JONES RD - IS0495 AT IS 270                         | 1.56    |
| 15-031S MD355                   | DC LINE - MD0410 AT MD 187                                       | 1.72    |
| 15-032R IS270                   | INTERCHANGE SPURS AT MD 109                                      | 0.87    |
| 15-033I IS270                   | FRED AND MONT COUNTY LINE - MD0121 WHITE GROUNDS<br>ROAD         | 4.11    |

MONTGOMERY COUNTY

23 OF 100

DESCRIPTION OF CONTROL SECTION

| MILEAGE | DESCRIPTION OF CONTROL SECTION                                   | SECTION NUMBER |
|---------|--|----------------|
| 0.14    | MOBILE IN KENNINGTON - MOBILE                                    | 12-0001        |
| 1.46    | MOBILE - MOBILE - GEORGIA AVE                                    | 12-0002        |
| 2.98    | RD RR AT CHEVY CHASE - MOBILE IN KENNINGTON                      | 12-0012        |
| 0.04    | MOBILE W BOUND LA - DC LINE WESTERN AVE                          | 12-0022        |
| 1.92    | DC LINE WESTERN AVE NW - RD RR AT CHEVY CHASE                    | 12-0023        |
| 0.36    | RD END 2 OF CLAYES AT COSSYS - US2022                            | 12-0024        |
| 0.90    | RD END 2 OF STEWART LA CO 113 - RD END N OF CR 76<br>ENT NURSERY | 12-0025        |
| 1.77    | MOBILE SPRINGVILLE RD - HOW E MONT COAL                          | 12-0026        |
| 1.63    | MOBILE HINDLEBROOK RD AT BLUNT RD - MOBILE                       | 12-0027        |
| 0.00    | MOBILE - MOBILE SEE MOBILE                                       | 12-0028        |
| 0.10    | SPUR TO MO 124 - MOBILE  | 12-0029        |
| 2.26    | MOBILE - N CORNER OF GAITHERSBURG                                | 12-0030        |
| 1.51    | N CORNER OF GAITHERSBURG - COSSYS HINDLEBROOK<br>RD AT BLUNT RD  | 12-0031        |
| 0.30    | MOBILE VIERS MILL RD - MOBILE LA                                 | 12-0032        |
| 1.08    | MOBILE LA - CORNER OF ROCKVILLE                                  | 12-0033        |
| 2.44    | CORNER OF ROCKVILLE - CORNER OF GAITHERSBURG                     | 12-0034        |
| 1.33    | CORNER OF GAITHERSBURG - SPUR TO MO 124                          | 12-0035        |
| 2.82    | NORTH OLD GEORGETOWN RD - MOBILE VIERS MILL RD                   | 12-0036        |
| 2.58    | ROADS AT IS 270 - MOBILE OLD GEORGETOWN RD                       | 12-0037        |
| 0.26    | ROAD AT MO 147 - CENTER RR AT JONES RD                           | 12-0038        |
| 1.20    | ENTER DR AT JONES RD - IS2003 AT IS 270                          | 12-0039        |
| 1.75    | DC LINE - MOBILE AT MO 147                                       | 12-0040        |
| 0.87    | INTERCHANGE SPURS AT MO 100                                      | 12-0041        |
| 4.11    | RRS AND MONT COUNTY LINE - MOBILE WITH GROUNDS                   | 12-0042        |

| CONTROL ROUTE<br>SECTION NUMBER | DESCRIPTION OF CONTROL SECTION                          | MILEAGE |
|---------------------------------|---|---------|
| 15-034R IS270                   | INTERCHANGE SPURS MD 121                                | 1.02    |
| 15-035I IS270                   | MD0121 WHITE GROUNDS ROAD - MD0118 GERMANTOWN<br>RD     | 3.69    |
| 15-036R IS270                   | INTERCHANGE SPURS AT MD 118                             | 2.08    |
| 15-037I IS270                   | MD0118 GERMANTOWN RD - CD0219 BROWN STATION RD          | 3.29    |
| 15-038S MD650                   | PG/MONT CO/L AT NORTHAMPTON DR - US0029                 | 2.81    |
| 15-039S MD410                   | MD0355 WISCONSIN AVE - MD0410 WBL                       | 0.46    |
| 15-039S MD410                   | MD0410 WBL - MD0186 BROOKEVILLE RD                      | 0.97    |
| 15-040S MD410                   | MD0186 BROOKEVILLE RD - US0029 GEORGIA AVE              | 2.87    |
| 15-041S MD355                   | MD0027 RIDGE RD - FRED/MONT CO/L                        | 7.37    |
| 15-042S MD 28                   | FRED AND MONT COUNTY LINE - CD0253 MARTINSBURG<br>RD    | 2.11    |
| 15-043S MD 28                   | CD0253 MARTINSBURG RD - MD0109 BARNESVILLE RD           | 2.25    |
| 15-044S MD 28                   | MD0109 BARNESVILLE RD - MD0107 POOLESVILLE RD           | 5.48    |
| 15-045S MD 28                   | MD0107 POOLESVILLE RD - MD0112 SENECA RD                | 3.38    |
| 15-046S MD 28                   | MD0112 SENECA RD - MD0124 QUINCE ORCHARD RD             | 2.51    |
| 15-047S MD 28                   | MD0124 QUINCE ORCHARD RD - IS0270 WASH NATIONAL<br>PIKE | 5.10    |
| 15-048S MD 28                   | IS0270 WASH NATIONAL PIKE - MD0355 ROCKVILLE<br>PIKE    | 1.57    |
| 15-050S MD 80                   | FRED AND MONT CO LINE - MD0027 AT CLAGGETTSVILLE        | 1.46    |
| 15-051S MD 82                   | MD0191 BRADLEY BLVD - MD0410 EAST WEST HWY              | 1.16    |
| 15-052S MD 95                   | CD0200 COMUS RD - MD0109                                | 0.86    |
| 15-053S MD107                   | MD0109 AT CD 447 - CORP/LM OF POOLESVILLE               | 0.85    |
| 15-053S MD107                   | CORP/LM OF POOLESVILLE - MD0028 DARNESTOWN RD           | 3.97    |
| 15-055S MD108                   | MD0027 RIDGE RD - S OF LAYTONSVILLE CORP LIMITS         | 7.92    |
| 15-056S MD108                   | S OF LAYTONSVILLE CORP LIMITS - MD0097 GEORGIA<br>AVE   | 5.51    |
| 15-057S MD109                   | MD0028 BEALLSVILLE RD - MD0095 COMUS RD                 | 6.04    |

| SECTION NUMBER | DESCRIPTION OF CONTROL SECTION                       | MILEAGE |
|----------------|--|---------|
| 15-0344        | INTERCHANGE SPURS MD 151                             | 1.02    |
| 15-0351        | MOBILE WHITE GRASS ROAD - MOBILE BERNHARTOWN         | 2.59    |
| 15-0352        | INTERCHANGE SPURS AT MD 118                          | 2.08    |
| 15-0371        | MOBILE BERNHARTOWN RD - CROSS BROWN STATION RD       | 2.29    |
| 15-0382        | WYOMING CANYON AT NORTHINGTON DR - MD 2002           | 2.61    |
| 15-0392        | MOBILE WISCONSIN AVE - MOBILE HILL                   | 0.66    |
| 15-0393        | MOBILE HILL - MOBILE BRIDGEMAN RD                    | 0.97    |
| 15-0402        | MOBILE BRIDGEMAN RD - MD 2002 GEORGIA AVE            | 2.37    |
| 15-0412        | MOBILE RIDGE RD - WYOMING CANYON                     | 2.37    |
| 15-0422        | CRADOCK AND HUNT COUNTY LINE - CROSS MARTINSBURG     | 2.11    |
| 15-0432        | CROSS MARTINSBURG RD - MOBILE BARNESVILLE RD         | 2.22    |
| 15-0442        | MOBILE BARNESVILLE RD - MOBILE BARNESVILLE RD        | 2.48    |
| 15-0452        | MOBILE BARNESVILLE RD - MOBILE SENeca RD             | 2.28    |
| 15-0462        | MOBILE SENeca RD - MOBILE QUINCE ORCHARD RD          | 2.41    |
| 15-0472        | MOBILE QUINCE ORCHARD RD - 150270 WASH NATIONAL PIKE | 2.10    |
| 15-0482        | 150270 WASH NATIONAL PIKE - MOBILE ROCKVILLE         | 1.27    |
| 15-0492        | CRADOCK AND HUNT CO LINE - MOBILE AT CLABETTSVILLE   | 1.48    |
| 15-0502        | MOBILE BRADLEY BLVD - MOBILE EAST WEST HWY           | 1.10    |
| 15-0512        | MOBILE CONUS RD - MOBILE                             | 0.70    |
| 15-0522        | MOBILE AT CA 447 - CORNER OF PROGRESSVILLE           | 0.88    |
| 15-0532        | CORNER OF PROGRESSVILLE - MOBILE BARNESVILLE RD      | 3.97    |
| 15-0542        | MOBILE RIDGE RD - 2 OF LAYTONSVILLE CORP LIMITS      | 2.92    |
| 15-0552        | 2 OF LAYTONSVILLE CORP LIMITS - MOBILE GEORGIA       | 2.51    |
| 15-0562        | MOBILE BEALSVILLE RD - MOBILE CONUS RD               | 2.04    |

| CONTROL ROUTE<br>SECTION NUMBER | DESCRIPTION OF CONTROL SECTION                                   | MILEAGE |
|---------------------------------|--|---------|
| 15-058S MD109                   | MD0107 WHITES FERRY RD - MD0028 BEALLSVILLE RD                   | 2.42    |
| 15-060S MD112                   | CD2603 RIVER RD BACK - MD0028 DARNESTOWN RD                      | 3.03    |
| 15-061S MD114                   | MD0124 DIAMOND AVE IN GAITHERSBURG - N LIMITS OF<br>GAITHERSBURG | 0.31    |
| 15-062S MD115                   | MD0124 LAYTONSVILLE RD - MD0028 NORBECK RD                       | 5.86    |
| 15-063S MD650                   | MD0108 - CD0057 BRIGHTON DAM RD                                  | 3.38    |
| 15-066S MD117                   | MD0028 DARNESTOWN RD - MD0121                                    | 5.02    |
| 15-067S MD118                   | IS0270 WASHINGTON NATIONAL PIKE - MD0355<br>FREDERICK RD         | 0.97    |
| 15-068S MD118                   | CD0222 CLOPPER RD - IS0270 WASHINGTON NATIONAL<br>PIKE           | 2.20    |
| 15-069S MD118                   | MD0028 DAWSONVILLE DARNESTOWN RD - CD0222<br>CLOPPER RD          | 4.02    |
| 15-071S MD120                   | MD0118 - PVT RD AHD S OF MD 120A                                 | 0.50    |
| 15-071S MD120A                  | MD0118 - PVT RD OLD MD 120                                       | 0.62    |
| 15-071S MD120A                  | PVT RD OLD MD 120 - CONC BARR S OF IS0270                        | 0.68    |
| 15-073S MD121                   | MD0028 - CD0259 AHEAD END SHA MAINT                              | 1.00    |
| 15-074S MD121                   | CD2339 AND MD 117 - CD0231 OLD BALTIMORE RD                      | 2.32    |
| 15-075S MD121                   | CD0231 OLD BALTIMORE RD - MD0355                                 | 2.22    |
| 15-076S MD121                   | MD0355 - CD0014 AHEAD END SHA MAINT                              | 1.79    |
| 15-080S MD124                   | MD0420 - MD0108 MAIN ST  | 6.05    |
| 15-081S MD124                   | MD0115 - MD0420  | 4.02    |
| 15-082S MD124                   | MD0355 - GAITHERSBURG WASH GROVE CI/L                            | 1.16    |
| 15-082S MD124                   | GAITHERSBURG WASH GROVE CI/L - MD0115                            | 1.80    |
| 15-083S MD124                   | CD0222 CLOPPER RD - MD0355                                       | 1.36    |
| 15-084S MD124                   | MD0028 - CD0222 CLOPPER RD                                       | 2.87    |
| 15-085S MD182                   | MD0097 GEORGIA AVE - MD0108 SANDY SPRING RD                      | 6.79    |
| 15-086S MD183                   | MD0097 GEORGIA AVE - MD0650 NEW HAMPSHIRE AVE                    | 3.06    |

DESCRIPTION OF CONTROL SECTION

CONTROL DATE  
SECTION NUMBER

|      |  |             |
|------|--|-------------|
| 1.44 | MOODY WHITES PERRY RD - MOOSE BALLVILLE RD                   | 12-022 MOIS |
| 3.03 | COOPER RIVER RD BACK - MOOSE DARNESTOWN RD                   | 12-023 MOIS |
| 0.31 | MOODY DIAMOND AVE IN GAITHERSBURG - N LIMITS OF GAITHERSBURG | 12-024 MOIS |
| 3.50 | MOODY LAYTONVILLE RD - MOOSE MURKOCK RD                      | 12-025 MOIS |
| 7.38 | MOODY - COOPER BRINGTON OLD RD                               | 12-026 MOIS |
| 2.05 | MOOSE DARNESTOWN RD - MOODY                                  | 12-027 MOIS |
| 0.97 | 12020 WASHINGTON NATIONAL PIKE - MOOSE                       | 12-028 MOIS |
| 1.33 | COOPER RD - 12020 WASHINGTON NATIONAL<br>FREDERICK RD        | 12-029 MOIS |
| 4.02 | MOOSE DARNESTOWN RD - COOPER<br>COOPER RD                    | 12-030 MOIS |
| 0.30 | MOODY - PVT RD AND S OF MD 150A                              | 12-031 MOIS |
| 0.85 | MOODY - PVT RD OLD MD 150                                    | 12-032 MOIS |
| 0.66 | PVT RD OLD MD 150 - CONC BARRS OF 12020                      | 12-033 MOIS |
| 1.00 | MOOSE - COOPER AHEAD END SHA HAINT                           | 12-034 MOIS |
| 2.32 | COOPER AND MO TIV - COOPER OLD BATTIMORE RD                  | 12-035 MOIS |
| 2.52 | COOPER OLD BATTIMORE RD - MOODY                              | 12-036 MOIS |
| 1.70 | MOOSE - COOPER AHEAD END SHA HAINT                           | 12-037 MOIS |
| 0.52 | MOODY - MOODY MAIN ST  | 12-038 MOIS |
| 0.04 | MOODY - MOODY  | 12-039 MOIS |
| 1.10 | MOOSE - GAITHERSBURG WASH GROVE CIVL                         | 12-040 MOIS |
| 1.60 | GAITHERSBURG WASH GROVE CIVL - MOODY                         | 12-041 MOIS |
| 1.32 | COOPER COOPER RD - MOOSE                                     | 12-042 MOIS |
| 2.87 | MOOSE - COOPER COOPER RD                                     | 12-043 MOIS |
| 0.77 | MOODY GEORGIA AVE - MOODY EARLY SPRING RD                    | 12-044 MOIS |
| 2.00 | MOODY GEORGIA AVE - MOOSE NEW HAMPSHIRE AVE                  | 12-045 MOIS |

| CONTROL ROUTE SECTION NUMBER | DESCRIPTION OF CONTROL SECTION                                 | MILEAGE |
|------------------------------|--|---------|
| 15-087S MD184                | US0029 GEORGIA AVE - D C LINE EASTERN AVE                      | 0.36    |
| 15-087S MD184A               | CO1309 JUNIPER ST AND MD 184 - END SHA MAINT AT SPUR TO MD 184 | 0.02    |
| 15-088S MD186                | BEG RD WESTERN AVE D C LINE - MD0410 EAST WEST HWY             | 1.55    |
| 15-089S MD187                | MD0355 WISCONSIN AVE - CO0319 CEDAR LA                         | 1.75    |
| 15-090R MD187-A              | MD355 TO MD187   | 0.49    |
| 15-090S MD187                | CO0319 CEDAR LA - MD0355 ROCKVILLE PIKE                        | 3.62    |
| 15-091S MD188                | GV0005 MACARTHUR BLVD - MD0190 RIVER RD                        | 0.90    |
| 15-092S MD188                | MD0190 RIVER RD - MD0191 BRADLEY BLVD                          | 1.45    |
| 15-093S MD188                | MD0191 BRADLEY BLVD - MD0187 OLD GEORGETOWN RD                 | 0.91    |
| 15-094S MD189                | MD0190 RIVER RD - MD0028 W MONTGOMERY AVE                      | 5.70    |
| 15-095S MD189                | GV0005 MACARTHUR BLVD - MD0190 RIVER RD                        | 1.97    |
| 15-096S MD190                | MD0614 GOLDSBORO RD - DC LINE AT WESTERN AVE                   | 2.06    |
| 15-097R MD903A               | MARJORY LA-RD END W OF MD614/S OF MD190                        | 0.30    |
| 15-097R MD903B               | BRAEBURN PKWY - PYLE RD/E MD188/S MD190                        | 0.12    |
| 15-097R MD903C               | MD190-RD END/E OF PYLE RD/N SIDE MD190                         | 0.22    |
| 15-097R MD903D               | ORKNEY PKWY-RD END/E MD188/S SIDE MD190                        | 0.12    |
| 15-097R MD903E               | NEVIS RD-END SRC MAINT/S SIDE MD190                            | 0.12    |
| 15-097R MD903F               | MD190-END SRC MAINT E OF I495                                  | 0.12    |
| 15-097R MD903G               | MD190-RD END/E I-495/S SIDE OF MD190/                          | 0.08    |
| 15-098S MD190                | MD0189 FALLS RD - IS0495                                       | 3.40    |
| 15-099S MD190                | CO0780 TRAVILAH RD - MD0189 FALLS RD                           | 5.14    |
| 15-100S MD191                | GV0005 MACARTHUR BLVD - MD0190 RIVER RD                        | 2.68    |
| 15-101S MD191                | MD0190 RIVER RD - IS0495 CAPITAL BELTWAY                       | 1.90    |
| 15-102S MD191                | IS0495 CAPITAL BELTWAY - MD0188 WILSON LANE                    | 2.82    |

| MILEAGE | DESCRIPTION OF CONTROL SECTION                                | SECTION NUMBER |
|---------|---|----------------|
| 0.38    | 2500000 RENOVA AVE - D C LINE EASTERN AVE                     | 12-0178        |
| 0.45    | EDISON NUMBER 31 AND MC 184 END S&A MAIN AT<br>FROM TO MC 184 | 12-0179        |
| 1.33    | MC RD WESTERN AVE D C LINE - HUDSON EAST WEST                 | 12-0180        |
| 1.72    | 1200000 WISCONSIN AVE - 00001 CEDAR LA                        | 12-0181        |
| 0.48    | 00000 TO HOIST  | 12-0182        |
| 1.68    | 00001 CEDAR LA - 00000 ROCKVILLE PIKE                         | 12-0183        |
| 0.90    | 00000 MACARTHUR BLVD - 00000 RIVER RD                         | 12-0184        |
| 1.43    | 00000 RIVER RD - 00001 BRADLEY BLVD                           | 12-0185        |
| 0.71    | 00001 BRADLEY BLVD - 00000 OLD GEORGETOWN RD                  | 12-0186        |
| 0.70    | 00000 RIVER RD - 00000 W MONTGOMERY AVE                       | 12-0187        |
| 1.97    | 00000 MACARTHUR BLVD - 00000 RIVER RD                         | 12-0188        |
| 2.00    | 00001 GULFSHORE RD - DC LINE AT WESTERN AVE                   | 12-0189        |
| 0.30    | 00000 LA RD END W OF HOIST                                    | 12-0190        |
| 0.13    | BRADLEY PKWY - RYLE SIDE HOIST                                | 12-0191        |
| 0.22    | HOIST RD END OF RYLE SIDE HOIST                               | 12-0192        |
| 0.12    | 00000 PKWY END HOIST SIDE HOIST                               | 12-0193        |
| 0.12    | HOIST RD END S&A HOIST SIDE HOIST                             | 12-0194        |
| 0.08    | HOIST RD END HOIST SIDE OF HOIST                              | 12-0195        |
| 2.40    | HOIST FALLS RD - 1200000                                      | 12-0196        |
| 2.14    | 00000 TRAVELER RD - 00000 FALLS RD                            | 12-0197        |
| 2.08    | 00000 MACARTHUR BLVD - 00000 RIVER RD                         | 12-0198        |
| 1.90    | 00000 RIVER RD - 1200000 CAPITAL BELTWAY                      | 12-0199        |
| 2.12    | 1200000 CAPITAL BELTWAY - 00000 WILSON LANE                   | 12-0200        |



| CONTROL ROUTE<br>SECTION NUMBER | DESCRIPTION OF CONTROL SECTION                                 | MILEAGE |
|---------------------------------|--|---------|
| 15-103S MD191                   | MD0188 WILSON LANE - MD0082 LELAND ST                          | 1.36    |
| 15-104S MD191                   | MD0082 LELAND ST - MD0193 CONNECTICUT AVE                      | 1.10    |
| 15-105S MD192                   | MD0193 CONNECTICUT AVE - MD0391 SEMINARY RD                    | 1.77    |
| 15-106S MD192                   | MD0391 SEMINARY RD - MD0097 GEORGIA AVE                        | 0.70    |
| 15-107S MD192                   | MD0097 GEORGIA AVE - CD0997 FOREST GLEN RD                     | 0.59    |
| 15-108S MD192                   | AHEAD<br>CD0674 DALLAS AVE BEG SHA MAINT - CD0692 AHEAD        | 0.39    |
| 15-109S MD787                   | MD0195 CARROLL AVE IN TAKOMA PARK - MD0516                     | 1.90    |
| 15-110S MD195                   | DC LINE - MD0160 CARROLL AVE AHEAD                             | 1.19    |
| 15-110S MD410                   | MD0195 CARROLL AVE - MD0195 AT GRANT AVE                       | 0.00    |
| 15-111S MD195                   | SEE MD0195<br>N LIMITS OF TAKOMA PARK - MD0193 UNIVERSITY BLVD | 0.57    |
| 15-112S MD198                   | MD0650 COLESVILLE RD - US0029 COLUMBIA PIKE                    | 3.53    |
| 15-113S MD198                   | US0029 COLUMBIA PIKE - MONT AND PG CO LINE                     | 1.49    |
| 15-114S MD339                   | US29 IN SILVER SPRING - MD320/PINEY BRANCH RD/                 | 0.93    |
| 15-115S MD320                   | MD0787 FLOWER AVE - MONT & PG CO/LN                            | 1.10    |
| 15-116S MD384                   | MD0390 AT MD/DC LINE - MD0097 AND US 29 SILVER<br>SPRING       | 0.50    |
| 15-116S MD391                   | MD192 AT FOREST GLEN - MD0097 GEORGIA AVE                      | 0.94    |
| 15-119S MD391                   | MD0097 GEORGIA AVE - MD0320 PINEY BRANCH RD                    | 2.36    |
| 15-120S MD396                   | MACARTHUR BLVD - DC LINE AT WESTMORELAND CIRCLE                | 2.71    |
| 15-122S MD410                   | US0029 GEORGIA AVE - FENTON ST                                 | 0.18    |
| 15-122S MD410                   | FENTON ST - CHESTNUT AVE                                       | 0.58    |
| 15-123S MD410                   | BEG MAINT W OF CEDAR AVE - BEG MUN MAINT E OF<br>MAPLE AVE     | 0.13    |
| 15-130S MD320                   | RD BEG AT D CLINE EASTERN AVE - MD0787 FLOWER<br>AVE           | 1.66    |
| 15-138S MD516                   | US0029 NEAR SLIGO BRANCH - MD193                               | 0.92    |
| 15-139S MD547                   | MD0355 ROCKVILLE PIKE - MD0193 IN KENSINGTON                   | 1.82    |

| SECTION | DESCRIPTION OF CONTROL SECTION                       | MILEAGE |
|---------|--|---------|
| 10-1081 | MOORE WILSON LANE - MOORE LELAND ST                  | 1.38    |
| 10-1082 | MOORE LELAND ST - MOORE CONNECTICUT AVE              | 1.10    |
| 10-1083 | MOORE CONNECTICUT AVE - MOORE SEMINARY RD            | 1.77    |
| 10-1084 | MOORE SEMINARY RD - MOORE GEORGIA AVE                | 0.70    |
| 10-1085 | MOORE GEORGIA AVE - MOORE FOREST GLEN RD             | 0.54    |
| 10-1086 | MOORE FOREST GLEN RD - MOORE AHEAD                   | 0.39    |
| 10-1087 | MOORE CARROLL AVE IN TAKOMA PARK - MOORE             | 1.00    |
| 10-1088 | MOORE AHEAD  | 1.19    |
| 10-1089 | MOORE AT GRANT AVE                                   | 0.00    |
| 10-1090 | MOORE UNIVERSITY BLVD - MOORE                        | 0.27    |
| 10-1091 | MOORE COLUMBIA PIKE - MOORE                          | 1.53    |
| 10-1092 | MOORE COLUMBIA PIKE - MOORE                          | 1.48    |
| 10-1093 | MOORE IN SILVER SPRING - MOORE                       | 0.93    |
| 10-1094 | MOORE FLOWER AVE - MOORE                             | 1.10    |
| 10-1095 | MOORE AT MARBLE LINE - MOORE AND US 42 SILVER SPRING | 0.20    |
| 10-1096 | MOORE AT FOREST GLEN - MOORE GEORGIA AVE             | 0.94    |
| 10-1097 | MOORE GEORGIA AVE - MOORE PINNEY BRANCH RD           | 2.36    |
| 10-1098 | MOORE BLVD - MOORE AT WESTMORLAND CIRCLE             | 2.71    |
| 10-1099 | MOORE GEORGIA AVE - MOORE                            | 0.18    |
| 10-1100 | MOORE CHESTNUT AVE                                   | 0.58    |
| 10-1101 | MOORE W OF CEDAR AVE - MOORE                         | 0.19    |
| 10-1102 | MOORE AT D CLINE EASTERN AVE - MOORE MARBLE AVE      | 1.00    |
| 10-1103 | MOORE NEAR SLIGO BRANCH - MOORE                      | 0.95    |
| 10-1104 | MOORE ROCKVILLE PIKE - MOORE IN KENNESAW             | 1.82    |

| CONTROL ROUTE SECTION NUMBER | DESCRIPTION OF CONTROL SECTION                          | MILEAGE |
|------------------------------|---|---------|
| 15-142S MD586                | MD0028 FIRST ST IN ROCKVILLE - MD0097 AT WHEATON        | 5.81    |
| 15-148S MD605                | DC LINE AT BALTO AVE - END SHA MAINT AT ALBANY AVE      | 0.28    |
| 15-149S MD609                | MD0097 AT NORBECK - MD0182 AT NORWOOD                   | 2.48    |
| 15-150S MD614                | MD0396 MASS AVE - MD190 /RIVER RD/ WITH SPUR TO MD396   | 0.65    |
| 15-150R MD614                | SPURS TO MD 614   | 0.08    |
| 15-151S MD390                | DC LINE - MD0097 GEORGIA AVE                            | 1.11    |
| 15-153S MD660                | MD0355 - MD0028 IN ROCKVILLE                            | 0.04    |
| 15-156S MD666C               | N LIMITS OF KENSINGTON - MD0193 UNIVERSITY BLVD         | 0.16    |
| 15-158S MD684                | DC LINE AT WESTERN AVE - MD186 AT CHEVY CHASE           | 0.18    |
| 15-161S MD766                | NORTHHAMPTON DR - OAKVIEW DR N OF AVENEL                | 0.62    |
| 15-162S MD862A               | MD0355 @ CLARKSBURG - MD0121                            | 0.18    |
| 15-162S MD862B               | RD END E OF MD 121 AT CLARKSBURG - MD0355 AT CLARKSBURG | 0.21    |
| 15-163R IS270                | INTERCHANGE SPURS AT BROWN STATION RD                   | 1.53    |
| 15-164I IS270                | CD0219 BROWN STATION RD - CD0212 SHADY GROVE RD         | 3.12    |
| 15-165R IS270                | INTERCHANGE SPURS AT SHADY GROVE RD                     | 0.60    |
| 15-166I IS270                | CD0212 SHADY GROVE RD - MD0028 WEST MONTGOMERY AVE      | 1.89    |
| 15-167R IS270                | INTERCHANGE SPURS AT MD 28                              | 0.95    |
| 15-168P US 29                | MD0650 NEW HAMPSHIRE AVE - MD0198 SPENCERVILLE RD       | 5.93    |
| 15-169I IS270                | MD0028 WEST MONTGOMERY AVE - IS0470                     | 3.98    |
| 15-170R IS495                | INTERCHANGE RAMPS AT MD193 /CONN. AVE/                  | 1.65    |
| 15-171S MD808                | MD0027 S OF DAMASCUS - MD0027                           | 1.06    |
| 15-172S MD109                | MD0095 COMUS RD - MD0355 URBANA PIKE                    | 3.42    |
| 15-173I IS270                | IS0470 - IS0495 CAPITAL BELTWAY SB LANE                 | 2.64    |
| 15-174R IS270                | INTERCHANGE SPURS AT MONTROSE AVE                       | 1.26    |

| RELEASE | DESCRIPTION OF CENTRAL SECTION                  | SECTIONAL POINT | SECTION NUMBER |
|---------|---|-----------------|----------------|
| 0.41    | FIRST ST IN ROCKVILLE - HOODS AT                | HOODS           | 12-1412 HOODS  |
| 0.28    | DC LINE AT BALTO AVE - END SHD PAINT AT ALBANY  | DC LINE         | 12-1412 HOODS  |
| 0.48    | AT HORRACK - HOODS AT HORWOOD                   | HOODS           | 12-1412 HOODS  |
| 0.68    | MASS AVE + HOODS RIVER FOL WITH SPURS TO        | HOODS           | 12-1412 HOODS  |
| 0.08    | SPURS TO RD 614                                 | HOODS           | 12-1412 HOODS  |
| 1.11    | DC LINE - HOODS, GEORGIA AVE                    | DC LINE         | 12-1412 HOODS  |
| 0.04    | HOODS - HOODS IN ROCKVILLE                      | HOODS           | 12-1412 HOODS  |
| 0.10    | LIMITS OF KENNINGTON - HOODS UNIVERSITY BLVD    | HOODS           | 12-1412 HOODS  |
| 0.18    | DC LINE AT WESTERN AVE - HOODS AT CHEVY CHASE   | DC LINE         | 12-1412 HOODS  |
| 0.12    | NORTHMANPTON DR - DAKVIX DR N OF AVENUE         | HOODS           | 12-1412 HOODS  |
| 0.18    | HOODS S CLARKSBURG - HOODS                      | HOODS           | 12-1412 HOODS  |
| 0.21    | RD END S OF RD 151 AT CLARKSBURG - HOODS AT     | HOODS           | 12-1412 HOODS  |
| 1.33    | INTERCHANGE SPURS AT BROWN STATION RD           | HOODS           | 12-1412 HOODS  |
| 0.12    | GLORIA BROWN STATION RD - COUZAS SHADY GROVE RD | HOODS           | 12-1412 HOODS  |
| 0.40    | INTERCHANGE SPURS AT SHADY GROVE RD             | HOODS           | 12-1412 HOODS  |
| 1.09    | COUZAS SHADY GROVE RD - HOODS WEST MONTGOMERY   | HOODS           | 12-1412 HOODS  |
| 0.22    | INTERCHANGE SPURS AT RD 28                      | HOODS           | 12-1412 HOODS  |
| 0.93    | HOODS NEW HAMPSHIRE AVE - HOODS SPENCERVILLE    | HOODS           | 12-1412 HOODS  |
| 1.94    | HOODS WEST MONTGOMERY AVE - 150470              | HOODS           | 12-1412 HOODS  |
| 1.43    | INTERCHANGE RAMP AT MIDVA YOUNG AVE             | HOODS           | 12-1412 HOODS  |
| 1.08    | HOODS S OF DANASCUS - HOODS                     | HOODS           | 12-1412 HOODS  |
| 1.42    | HOODS CLMUS RD - HOODS ORLANDA PIKE             | HOODS           | 12-1412 HOODS  |
| 1.24    | 150470 - 150492 CAPITAL BELTWAY IN WARE         | HOODS           | 12-1412 HOODS  |
| 1.50    | INTERCHANGE SPURS AT MONTROSE AVE               | HOODS           | 12-1412 HOODS  |

| CONTROL ROUTE SECTION NUMBER | DESCRIPTION OF CONTROL SECTION                               | MILEAGE |
|------------------------------|--|---------|
| 15-175R IS270                | INTERCHANGE SPURS AT MD 187                                  | 0.73    |
| 15-176R IS495                | INTERCHANGE RAMPS AT MD355 /POOKS HILL                       | 1.47    |
| 15-177P US 29                | MD0193 UNIVERSITY BLVD WEST - MD0650 NEW HAMPSHIRE AVE       | 2.07    |
| 15-178S MD196                | US0029 - MD0198  | 4.19    |
| 15-179S MD897                | MD0650 NEW HAMPSHIRE AVE - CO3196 AHEAD END SHA MAINT        | 0.61    |
| 15-179R MD897                | MD897 TO MD196 ✓   | 0.05    |
| 15-180R US 29                | INTERCHANGE RAMPS AT MD650                                   | 1.40    |
| 15-181S MD898                | RD END EAST OF I-270 IN ROCKVILLE - NELSON ST                | 0.14    |
| 15-182I IS495                | VIRGINIA STATE LINE AT CABIN JOHN - MD190                    | 2.39    |
| 15-183I IS495                | MD190 - IS0470 NORTH BOUND LANE                              | 1.54    |
| 15-184I IS495                | IS0470 NORTH BOUND LANE - MD0355 AT POOKS HILL               | 2.81    |
| 15-185I IS495                | MD0355 AT POOKS HILL - MD0097 GEORGIA AVE                    | 3.82    |
| 15-186I IS495                | MD0097 GEORGIA AVE - MG&P G COUNTY LINE                      | 3.93    |
| 15-187R IS495                | INTERCHANGE RAMPS AT GEO. WASH. MEM PKW                      | 1.72    |
| 15-188R IS495                | INTERCHANGE RAMPS AT MD190 /RIVER ROAD/                      | 2.41    |
| 15-189I IS470                | I-495 - IS270 SOUTH OF TUCKERMANS LANE                       | 1.78    |
| 15-190R IS495                | INTER RAMPS @ MD187/OLD GEORGETOWN RD/                       | 0.71    |
| 15-191R IS495                | INTERCHANGE RAMPS AT MD97 /GEORGIA AVE/                      | 1.03    |
| 15-192R IS495                | INTERCHANGE RAMPS AT US29/COLESVILLE RD                      | 1.02    |
| 15-193R IS495                | INTERCHANGE RAMPS AT MD193 /UNIV. BLVD/                      | 1.03    |
| 15-194S MD900                | CO2603 SENECA RD AND CO 265 - CO2603 RIVER RD                | 0.45    |
| 15-195S MD901                | MD0121 S OF CLARKSBURG - RD END W OF IS0270                  | 0.73    |
| 15-196S MD899                | MD0028 - MD0028 E OF QUINCE ORCHARD                          | 0.31    |
| 15-197S MD902                | CO0099 E RANDOLPH RD E OF US 29 - CO2955 AHEAD END SHA MAINT | 0.15    |

| SECTION NUMBER | CONTROL ROUTE | DESCRIPTION OF CONTROL SECTION                                  | MILEAGE |
|----------------|---------------|---|---------|
| 12-175         | MOORE         | COOPER E RANDOLPH RD E CH US 29 - COOPER AHEAD<br>END SHA POINT | 0.13    |
| 12-176         | MOORE         | MOORE E OF RIVINE CHURCH  | 0.31    |
| 12-177         | MOORE         | MOORE S OF CLARKSBURG - RD 211 W OF 12020                       | 0.73    |
| 12-178         | MOORE         | COOPER SEMEC RD AND CO 223 - COOPER RIVER RD                    | 0.43    |
| 12-179         | MOORE         | INTERCHANGE RAMP AT MOORE COUNTY PLVD                           | 1.03    |
| 12-180         | MOORE         | INTERCHANGE RAMP AT US 29 AND US 29                             | 1.02    |
| 12-181         | MOORE         | INTERCHANGE RAMP AT MOORE COUNTY AVE                            | 1.03    |
| 12-182         | MOORE         | ENTER RAMP S MOORE RD GEORGETOWN RD                             | 0.71    |
| 12-183         | MOORE         | 12020 - 12020 SOUTH OF TUCKERMAN LANE                           | 1.78    |
| 12-184         | MOORE         | INTERCHANGE RAMP AT MOORE RIVER ROAD                            | 2.41    |
| 12-185         | MOORE         | INTERCHANGE RAMP AT US 29 WASH. MEM PKW                         | 1.75    |
| 12-186         | MOORE         | MOORE GEORGIA AVE - MOORE G COUNTY LINE                         | 2.43    |
| 12-187         | MOORE         | MOORE AT BUCKS HILL - MOORE GEORGIA AVE                         | 2.82    |
| 12-188         | MOORE         | 12020 NORTH BOUND LANE - MOORE AT BUCKS HILL                    | 2.82    |
| 12-189         | MOORE         | MOORE - 12020 NORTH BOUND LANE                                  | 1.24    |
| 12-190         | MOORE         | VIRGINIA STATE LINE AT CABIN JOHN - MOORE                       | 2.33    |
| 12-191         | MOORE         | RD END EAST OF 12020 IN ROCKY HILLS - BELSON ST                 | 0.14    |
| 12-192         | MOORE         | INTERCHANGE RAMP AT MOORE                                       | 1.40    |
| 12-193         | MOORE         | MOORE TO MOORE  | 0.00    |
| 12-194         | MOORE         | MOORE NEW HAMPSHIRE AVE - COOPER AHEAD END SHA                  | 0.01    |
| 12-195         | MOORE         | MOORE - MOORE   | 4.19    |
| 12-196         | MOORE         | MOORE UNIVERSITY BLVD WEST - MOORE WEA                          | 2.00    |
| 12-197         | MOORE         | INTERCHANGE RAMP AT MOORE BUCKS HILL                            | 1.47    |
| 12-198         | MOORE         | INTERCHANGE RAMP AT MOORE                                       | 0.13    |

| CONTROL ROUTE SECTION NUMBER   | DESCRIPTION OF CONTROL SECTION                 | MILEAGE |
|--------------------------------|--|---------|
| 15-198S MD190                  | IS0495 - MD0614 GOLDSBORO RD                   | 2.32    |
| 15-199S MD185                  | MD0193 UNIVERSITY BLVD - MD0586 VIERS MILL RD  | 1.41    |
| 15-199R MD185                  | MD586 TO MD185 ✓                               | 0.05    |
| 15-199R MD185                  | MD586 TO MD185 ✓                               | 0.15    |
| 15-200R MD905                  | MD118 - RD END/E OF I-70S/ ✓                   | 0.23    |
| 15-201R IS470                  | INTERCHANGE RAMPS AT DEMOCRACY BLVD            | 1.47    |
| 15-202R MD906                  | IPSWICH RD-KINGSWOOD RD/E SIDE OF MD187        | 0.13    |
| 15-203S IS495X                 | CABIN JOHN PKWY FR GED WASH PKY - IS0495       | 1.50    |
| 15-204R IS495                  | INTERCHANGE RAMPS AT MD650                     | 1.65    |
| 15-205S MD 97                  | MD0182 LAYHILL RD - MD0028 NORBECK RD          | 4.07    |
| 15-206S MD185                  | MD0586 VIERS MILL RD - MD0097 GEORGIA AVE      | 2.38    |
| 15-207S MD 28                  | MD0586 VIERS MILL RD - MD0898A                 | 1.88    |
| 15-208S MD117                  | MD0121 - MD0124 AT QUINCE ORCHARD RD           | 6.13    |
| 15-209S MD190                  | MD0112 SENECA RD - CD0780 TRAVILAH RD          | 3.04    |
| 15-210S MD650                  | CD0057 BRIGHTON DAM RD - MD0097 GEORGIA AVE AT | 2.97    |
| 15-221R MD <sup>996</sup> 990A | DAMASCUS RD<br>PERSIMMON TREE RD TO RD END S   | 0.50    |

|                           |        |
|---------------------------|--------|
| MAINLINE COUNTY TOTAL     | 369.47 |
| NON-MAINLINE COUNTY TOTAL | 27.48  |

| SECTION NUMBER | DESCRIPTION OF CONTROL SECTION                 | ACRES |
|----------------|--|-------|
| 12-2011 MOBILE | MOBILE - MOBILE GOLDENROD RD                   | 2.32  |
| 12-2012 MOBILE | MOBILE UNIVERSITY BLVD - MOBILE VIERS MILL RD  | 1.41  |
| 12-2013 MOBILE | MOBILE TO MOBILE                               | 0.43  |
| 12-2014 MOBILE | MOBILE TO MOBILE                               | 0.13  |
| 12-2015 MOBILE | MOBILE - RD ENDS OF I-205                      | 0.23  |
| 12-2016 MOBILE | INTERCHANGE RAMP AT DEMOCRACY BLVD             | 1.47  |
| 12-2017 MOBILE | IRVING RD-KINGSHOOD RD SIDE OF HWY 1           | 0.13  |
| 12-2018 MOBILE | CALVIN JOHN PKWY OR GED WASH PKWY - 120432     | 1.20  |
| 12-2019 MOBILE | INTERCHANGE RAMP AT MOBILE                     | 1.01  |
| 12-2020 MOBILE | MOBILE LAYTILL RD - MOBILE HORRECK RD          | 4.07  |
| 12-2021 MOBILE | MOBILE VIERS MILL RD - MOBILE GEORGIA AVE      | 1.38  |
| 12-2022 MOBILE | MOBILE VIERS MILL RD - MOBILE                  | 1.88  |
| 12-2023 MOBILE | MOBILE - MOBILE AT QUINCE BRANCH RD            | 0.73  |
| 12-2024 MOBILE | MOBILE SENECA RD - COOPER TRAVILAN RD          | 3.04  |
| 12-2025 MOBILE | COOPER BRIGHTON OAK RD - MOBILE GEORGIA AVE AT | 2.97  |
| 12-2026 MOBILE | UNASCUS RD<br>PERMINUM TREE RD TO RD END 2     | 0.30  |

NON-MOUNTAIN COUNTY TOTAL 27.48

MOUNTAIN COUNTY TOTAL 200.47



| CONTROL ROUTE<br>SECTION NUMBER | DESCRIPTION OF CONTROL SECTION                              | MILEAGE |
|---------------------------------|---|---------|
| 16-001S US 1                    | BEG LAUREL BY PASS - PG AND HWY CO LINE                     | 0.98    |
| 16-002S US 1                    | CD1662 PRINCE GEORGES AVE - BEG LAUREL BY PASS              | 5.06    |
| 16-003S US 1                    | CAMPUS DR IN COLLEGE PK - CD1662 PRINCE GEORGES<br>AVE      | 3.87    |
| 16-004S US 1                    | MD0500 QUEENS CHAPEL RD - CAMPUS DR IN COLLEGE<br>PK        | 1.11    |
| 16-005S US 1                    | US0001ALIN HYATTSVILLE - MD0500 QUEENS CHAPEL RD            | 1.40    |
| 16-006S US 1                    | D C LINE - US0001ALIN HYATTSVILLE                           | 1.82    |
| 16-007S US 1AL                  | MD0450 @ PEACE CROSS - US0001 IN HYATTSVILLE                | 1.03    |
| 16-008S US 1AL                  | DC LINE - MD0450 @ PEACE CROSS                              | 1.05    |
| 16-013S MD408                   | MD223 - OLD CRAIN HGWY IN UPPER MARLBORO                    | 4.20    |
| 16-014S MD408                   | OLD CRAIN HGWY IN UPPER MARLBORO - US301                    | 1.25    |
| 16-015R MD408                   | MD4 WBL TO MD408  | 0.51    |
| 16-015S MD408                   | US301 - MD0004  | 1.41    |
| 16-016P MD 5                    | SOUTH RAMP OF SUITLAND PKWY - DC LINE                       | 0.25    |
| 16-017P MD 5                    | MD0414 ST BARNABAS RD - SOUTH RAMP OF SUITLAND<br>PKWY      | 1.56    |
| 16-018P MD 5                    | IS0495 CAPITAL BELTWAY - MD0414 ST BARNABAS RD              | 1.56    |
| 16-023S MD450                   | MD0197 BOWIE RD - MD0003 CRAIN HWY                          | 2.78    |
| 16-024S MD450                   | MD0704 GEO PALMER HWY - MD0197 BOWIE RD                     | 4.00    |
| 16-025S MD450                   | MD0564 AT LANHAM - MD0704 GEO PALMER HWY                    | 2.59    |
| 16-026S MD450                   | BALTO WASH PKWY - IS0495                                    | 3.16    |
| 16-026S MD450                   | IS0495 - MD0564 AT LANHAM                                   | 0.26    |
| 16-027S MD450                   | MD0202 LANDOVER RD - BALTO WASH PKWY                        | 0.60    |
| 16-028S MD202                   | MD0450 ANNAPOLIS RD - US0001AL IN BLADENSBURG<br>SEE MD0450 | 0.00    |
| 16-028S MD450                   | US1ALT IN BLADENSBURG - MD0202 LANDOVER RD                  | 0.94    |
| 16-030S MD193                   | MONT AND PG CO LINE - MD0212 RIGGS RD                       | 0.91    |

| SECTION NUMBER | ROUTE | DESCRIPTION OF CERTAIN SECTION                  | MILEAGE |
|----------------|-------|---|---------|
| 10-001         | 1     | RED LAUREL BY PASS - PG AND HWY CD LINE         | 0.78    |
| 10-002         | 2     | COBBE PRINCE GEORGES AVE - SEE LABEL BY 2122    | 2.00    |
| 10-003         | 3     | CAMPUS DR IN COLLEGE PK - GOLOS PRINCE GEORGES  | 3.77    |
| 10-004         | 4     | WOODS QUEENS CHAPEL RD - CAMPUS DR IN COLLEGE   | 1.11    |
| 10-005         | 5     | WOODS QUEENS CHAPEL RD - WOODS QUEENS CHAPEL RD | 1.40    |
| 10-006         | 6     | O C LINE - WOODS QUEENS CHAPEL RD               | 2.82    |
| 10-007         | 7     | WOODS QUEENS CHAPEL RD - WOODS QUEENS CHAPEL RD | 1.03    |
| 10-008         | 8     | O C LINE - WOODS QUEENS CHAPEL RD               | 1.03    |
| 10-009         | 9     | WOODS QUEENS CHAPEL RD - WOODS QUEENS CHAPEL RD | 4.30    |
| 10-010         | 10    | WOODS QUEENS CHAPEL RD - WOODS QUEENS CHAPEL RD | 1.23    |
| 10-011         | 11    | WOODS QUEENS CHAPEL RD - WOODS QUEENS CHAPEL RD | 0.21    |
| 10-012         | 12    | WOODS QUEENS CHAPEL RD - WOODS QUEENS CHAPEL RD | 1.41    |
| 10-013         | 13    | SOUTH RAMP DR SUTLAND PKWY - O C LINE           | 0.23    |
| 10-014         | 14    | WOODS QUEENS CHAPEL RD - SOUTH RAMP DR SUTLAND  | 1.38    |
| 10-015         | 15    | WOODS QUEENS CHAPEL RD - WOODS QUEENS CHAPEL RD | 1.20    |
| 10-016         | 16    | WOODS QUEENS CHAPEL RD - WOODS QUEENS CHAPEL RD | 2.78    |
| 10-017         | 17    | WOODS QUEENS CHAPEL RD - WOODS QUEENS CHAPEL RD | 4.00    |
| 10-018         | 18    | WOODS QUEENS CHAPEL RD - WOODS QUEENS CHAPEL RD | 2.39    |
| 10-019         | 19    | BALD WASH PKWY - 12042                          | 3.75    |
| 10-020         | 20    | 12042 - WOODS QUEENS CHAPEL RD                  | 0.70    |
| 10-021         | 21    | WOODS QUEENS CHAPEL RD - BALD WASH PKWY         | 0.40    |
| 10-022         | 22    | WOODS QUEENS CHAPEL RD - WOODS QUEENS CHAPEL RD | 0.00    |
| 10-023         | 23    | WOODS QUEENS CHAPEL RD - WOODS QUEENS CHAPEL RD | 0.00    |
| 10-024         | 24    | WOODS QUEENS CHAPEL RD - WOODS QUEENS CHAPEL RD | 0.00    |
| 10-025         | 25    | WOODS QUEENS CHAPEL RD - WOODS QUEENS CHAPEL RD | 0.00    |

| CONTROL ROUTE SECTION NUMBER | DESCRIPTION OF CONTROL SECTION                                    | MILEAGE |
|------------------------------|---|---------|
| 16-031R MD976                | MD3-MD3 S OF PRIEST BRIDGE/E SIDE MD3                             | 0.30    |
| 16-032R US 50                | INTERCHANGE RAMPS @ US301 & MD3                                   | 1.46    |
| 16-033P US301                | MD0214 CENTRAL AVE - MD0003 ROBERT GRAIN HWY                      | 3.89    |
| 16-034S MD976B               | CROSSOVER ON US 301 S OF MD 214 - N BOUND LANE OF US 301          | 0.22    |
| 16-034R MD976C               | US301-RD END/NORTH OF WESTERN BRANCH/                             | 0.15    |
| 16-035S MD976A               | US0301 S BOUND LANE - RD END N OF ROSARYVILLE RD                  | 0.22    |
| 16-036P MD 5                 | CHARLES AND PG CD LINE - US0301 BLUE STAR MEMORIAL HWY SEE US0301 | 0.00    |
| 16-036P US301                | CHARLES CO/L - MD0005 BRANCH AVE                                  | 2.53    |
| 16-037S MD650                | MD0320 PINEY BRANCH RD - M/PG COUNTY LINE                         | 0.37    |
| 16-038S MD500                | MD0208 HAMILTON ST - US0001 AT UNIVERSITY PARK                    | 1.77    |
| 16-039S MD500                | DC LINE - MD0208 HAMILTON ST                                      | 1.17    |
| 16-040S MD650                | DC LINE - MD0193 UNIVERSITY BLVD                                  | 1.86    |
| 16-041S MD650                | MD0193 UNIVERSITY BLVD - MD0320 PINEY BRANCH RD                   | 0.94    |
| 16-042P US 50                | US0301 & MD0003 - AA CO/L   | 1.23    |
| 16-042P US301                | MD0003 ROBERT GRAIN HWY - ANNE ARUNDEL CO/L<br>SEE US0050         | 0.00    |
| 16-043S MD197                | MD0564 LANHAM BOWIE RD - MD0055 BOWIE RD                          | 7.94    |
| 16-044S MD197                | MD0450 ANNAPOLIS RD - MD0564 LANHAM BOWIE RD                      | 3.49    |
| 16-045S MD198                | MDNT AND PG CD LINE - IS0095                                      | 1.20    |
| 16-045R MD198                | US1 SOUTH BOUND TO MD198 EAST BOUND                               | 0.76    |
| 16-045S MD198                | MD9111 11TH ST - US0001 WASHINGTON BOULEVARD<br>SB LANE           | 1.10    |
| 16-048S MD769C               | MD201 S OF BLADENSBURG - MD201 IN BLADENSBURG                     | 1.05    |
| 16-048R MD769C               | SPURS AT MD769C   | 0.23    |
| 16-048S MD769D               | RD END W OF B & W PARKWAY - MD0201 NEAR W CI/L<br>OF CHEVERLY     | 0.30    |
| 16-050S MD977F               | RD END S OF MD 214 - RD END N OF MD 214                           | 0.50    |

PRINCE GEORGES COUNTY

AS OF JUNE 1974

DESCRIPTION OF CONTACT SECTION

SECTION NUMBER  
CONTACT DATE

| MILEAGE | DESCRIPTION OF CONTACT SECTION                                    | SECTION NUMBER | CONTACT DATE |
|---------|---|----------------|--------------|
| 0.70    | US-201 2 OR PRIEST BRIDGE 210E MS                                 | 10-035         | 10-035       |
| 1.40    | INTERCHANGE RAMP 2 US-201 E MS                                    | 10-035         | 10-035       |
| 2.80    | US-201 CENTRAL AVE - MD-203 ROBERT GRAIN HWY                      | 10-035         | 10-035       |
| 0.25    | CROSSOVER ON US-201 2 OR MD-214 - N BOUND LANE OF US-201          | 10-035         | 10-035       |
| 0.15    | US-201 - RD END/NORTH OR WESTERN BRANCH                           | 10-035         | 10-035       |
| 0.25    | US-201 2 BOUND LANE - RD END N OF ROSKAYVILLE RD                  | 10-035         | 10-035       |
| 0.00    | CHANGES AND PG CD LINE - US-201 BLUE STAR MEMORIAL HWY SEE US-201 | 10-035         | 10-035       |
| 2.25    | CHANGES CUL - MD-203 BRANCH AVE                                   | 10-035         | 10-035       |
| 0.37    | MD-203 RIVER BRANCH RD - N/PP COUNTY LINE                         | 10-035         | 10-035       |
| 1.77    | MD-203 HAMILTON ST - US-201 AT UNIVERSITY PARK                    | 10-035         | 10-035       |
| 1.17    | PG LINE - MD-203 HAMILTON ST                                      | 10-035         | 10-035       |
| 1.40    | PG LINE - MD-203 UNIVERSITY BLVD                                  | 10-035         | 10-035       |
| 0.94    | MD-203 UNIVERSITY BLVD - MD-203 RIVER BRANCH RD                   | 10-035         | 10-035       |
| 1.23    | US-201 E MD-203 - AA CUL  | 10-035         | 10-035       |
| 0.00    | MD-203 ROBERT GRAIN HWY - ANNE ARUNDEL CUL SEE US-201             | 10-035         | 10-035       |
| 7.94    | MD-203 LANHAM BONIE RD - MD-203 BONIE RD                          | 10-035         | 10-035       |
| 2.49    | MD-203 ANNAPOLIS RD - MD-203 LANHAM BONIE RD                      | 10-035         | 10-035       |
| 1.50    | PGT AND PG CD LINE - 15095  | 10-035         | 10-035       |
| 0.70    | US-1 SOUTH BOUND TO MD-203 EAST BOUND                             | 10-035         | 10-035       |
| 1.10    | MD-203 11TH ST - US-201 WASHINGTON BOULEVARD 22 LANE              | 10-035         | 10-035       |
| 1.05    | MD-201 2 OF BLADENBURG - MD-201 IN BLADENBURG                     | 10-035         | 10-035       |
| 0.23    | PGUS AT MD-203  | 10-035         | 10-035       |
| 0.90    | RD END N OF S E W PARKWAY - MD-201 NEAR N CIVL OR CHEVERLY        | 10-035         | 10-035       |
| 0.20    | RD END 2 OF MD-214 - RD END N OF MD-214                           | 10-035         | 10-035       |

| CONTROL ROUTE SECTION NUMBER | DESCRIPTION OF CONTROL SECTION                                  | MILEAGE |
|------------------------------|---|---------|
| 16-054S MD769B               | MD450/DEFENSE HWY/ IN BLADENSBURG - NORTH LIMITS<br>BLADENSBURG | 0.45    |
| 16-055S MD208                | US0001A/BLADENSBURG RD - US0001 RHODE ISLAND<br>AVE             | 0.40    |
| 16-057S MD208                | US0001 RHODE ISLAND AVE - 38TH ST IN HYATTSVILLE                | 1.01    |
| 16-058S MD211                | WASHINGTON DC LINE - MD0212 RIGGS RD                            | 1.12    |
| 16-059S MD212                | US0001 BALTIMORE BLVD - MD0201 EDMONSTON AVE                    | 0.49    |
| 16-060S MD212                | MD0193 UNIVERSITY BLVD - CD1786 POWDER MILL RD                  | 3.36    |
| 16-060S MD212                | CD1786 POWDER MILL RD - US0001 BALTIMORE BLVD                   | 4.63    |
| 16-061S MD212                | DC AND MARYLAND LINE - MD0193 UNIVERSITY BLVD                   | 2.11    |
| 16-062S MD332                | D C LINE @ CAPITOL HGTS - MD0214                                | 1.07    |
| 16-063S MD214                | CD0366 ADDISON RD - MD0977F                                     | 3.81    |
| 16-064S MD978A               | MD0214 W OF HALL - MD0214 E OF HALL                             | 0.67    |
| 16-064R MD978A               | MD978A TO END   | 0.10    |
| 16-064S MD978B               | MD0214 - US0301 N BOUND LANE                                    | 0.53    |
| 16-065S MD978B               | US0301 N BOUND LANE - MD0214                                    | 0.36    |
| 16-067S MD218                | WASHINGTON DC LINE - MD0458 SILVER HILL RD                      | 1.64    |
| 16-069S MD223                | LIVINGSTON RD @ PISCATAWAY - MD0005                             | 7.56    |
| 16-072S MD373                | MD0210 INDIAN HEAD HWY - LIVINGSTON RD @ BEALLE                 | 0.85    |
| 16-074S MD251                | MD0434 PONTIAC ST - MD0193 GREENBELT RD                         | 0.38    |
| 16-075S MD320                | MONT & PG CO/LINE - MD0650 NEW HAMPSHIRE AVE                    | 0.13    |
| 16-076S MD337                | MD0005 - GV0124 AHEAD   | 2.65    |
| 16-076S MD337                | GV0124 AHEAD - GV0118 AHEAD<br>SEE GV0124                       | 0.00    |
| 16-076S MD337                | GV0118 AHEAD - GV0118 BACK<br>SEE GV0118                        | 0.00    |
| 16-076S MD337                | GV0118 BACK - MD0004  | 0.07    |
| 16-077S MD381                | HORSEHEAD RD - US301 @ TB                                       | 6.88    |

| SECTION NUMBER | DESCRIPTION OF CONTROL SECTION                     | MILEAGE |
|----------------|--|---------|
| 10-051         | HORSEHEAD RD - US201 & IS                          | 0.88    |
| 10-052         | GV018 BACK - HQ004<br>SEE GV018                    | 0.77    |
| 10-053         | GV018 AHEAD - GV018 BACK<br>SEE GV018              | 0.00    |
| 10-054         | GV018 AHEAD - GV018 AHEAD<br>SEE GV018             | 0.00    |
| 10-055         | HQ004 - GV018 AHEAD                                | 1.03    |
| 10-056         | PORT E PG COLLINE - HQ040 NEW HAMPSHIRE AVE        | 0.13    |
| 10-057         | HQ044 PONTIAC ST - HQ013 WALDEN RD                 | 0.30    |
| 10-058         | HQ010 INDIAN HEAD HWY - LIVINGSTON RD & BEALLE     | 0.83    |
| 10-059         | LIVINGSTON RD & PISCATAWAY - HQ003                 | 7.80    |
| 10-060         | WASHINGTON DC LINE - HQ088 SILVER HILL RD          | 1.64    |
| 10-061         | HQ030 N BOUND LANE - HQ014                         | 0.86    |
| 10-062         | HQ030 N BOUND LANE - HQ014                         | 0.86    |
| 10-063         | HQ014 - US201 N BOUND LANE                         | 0.83    |
| 10-064         | HQ030 TO END                                       | 0.10    |
| 10-065         | HQ014 N OF HALL - HQ014 E OF HALL                  | 0.87    |
| 10-066         | COOPER ADDISON RD - HQ017                          | 2.81    |
| 10-067         | DC LINE & CAPITOL HOTEL - HQ014                    | 1.07    |
| 10-068         | DC AND MARYLAND LINE - HQ013 UNIVERSITY BLVD       | 2.11    |
| 10-069         | COLTAP POWDER MILL RD - US201 BALTIMORE BLVD       | 4.93    |
| 10-070         | HQ013 UNIVERSITY BLVD - COLTAP POWDER MILL RD      | 2.30    |
| 10-071         | HQ001 BALTIMORE BLVD - HQ001 EDGESTON AVE          | 0.49    |
| 10-072         | WASHINGTON DC LINE - HQ013 RING RD                 | 1.13    |
| 10-073         | HQ001 RHODE ISLAND AVE - 34TH ST IN HYATTVILLE AVE | 1.01    |
| 10-074         | US201A/LADENBURG RD - US201 RHODE ISLAND           | 0.40    |
| 10-075         | HQ001B/BERNARD HWY IN BLADENBURG - NORTH LIMITS    | 0.43    |

| CONTROL ROUTE SECTION NUMBER | DESCRIPTION OF CONTROL SECTION                                     | MILEAGE |
|------------------------------|--|---------|
| 16-078S MD381                | CH & P G COUNTY LINE - HORSEHEAD RD                                | 7.72    |
| 16-079S MD382                | ROCK CREEK BRIDGE - US0301 S OF UPPER MARLBORO                     | 8.94    |
| 16-081S MD410                | MD0500 QUEENS CHAPEL RD - CD0302 RIVERDALE RD                      | 2.14    |
| 16-082S MD410                | AHEAD<br>BEG SHA MAINT AT ELM AVE IN TAKOMA PARK - MD0212          | 1.01    |
| 16-083S MD410                | RIGGS RD<br>MD0212 RIGGS RD - AGER RD                              | 0.15    |
| 16-084S MD208                | 38TH ST IN HYATTSVILLE - MD0500 QUEENS CHAPEL RD                   | 0.44    |
| 16-085S MD412                | US0001 BALTIMORE AVE - MD0210 RHODE ISLAND AVE                     | 0.19    |
| 16-086S MD412A               | IN RIVERDALE<br>MD0080 LAFAYETT AVE IN RIVERDALE - MD0201          | 0.85    |
| 16-087S MD414                | MD0210 - MD0005 N OF SILVER HILL                                   | 5.15    |
| 16-087R MD414                | BONITO ST TO ANDOVER PL  | 0.07    |
| 16-088S MD430                | US1 IN COLLEGE PARK - MD0193                                       | 0.49    |
| 16-088R MD430                | RAMPS AT MD0193  | 0.44    |
| 16-089S MD434                | 54TH AVE IN BERWYN HEIGHTS - MD201                                 | 0.97    |
| 16-090S MD972A               | MD0458 - MARLBORO RD   | 0.43    |
| 16-090S MD972A               | MARLBORO RD - MD0004 BUS @ DISTRICT HEIGHTS                        | 0.00    |
| 16-092S MD973B               | MD0459 W OF CHEVERLY - RD END W SIDE B&O RR                        | 0.06    |
| 16-094S MD501                | MD0212 RIGGS RD - MD0500 QUEENS CHAPEL RD                          | 1.69    |
| 16-097S MD556                | MD0214 CENTRAL AVE - MD0450 DEFENSE HWY                            | 4.59    |
| 16-098S MD564                | MD0450 AT LANHAM - MD0197 IN BOWIE                                 | 5.64    |
| 16-099R MD198                | MD198 EAST BOUND TO US1 SOUTH BOUND                                | 0.16    |
| 16-099S MD198                | US0001 WASHINGTON BOULEVARD SB LANE - PG AND AA                    | 0.86    |
| 16-100S MD631                | CD LINE<br>RD END N OF MD 5 AND US 301 - MD0373 AND CD 599         | 0.35    |
| 16-101S MD637                | BRANDYWINE RD AT TB<br>DC CI/L SOUTHERN AVE - MD0005 S OF SUITLAND | 0.60    |
| 16-101R MD637                | PARKWAY<br>MD5 TO MD637  | 0.03    |

| SECTION NUMBER | CONTROL DATE | DESCRIPTION OF CONTROL SECTION                | PLEASE |
|----------------|--------------|---|--------|
| 18-012         | 1951         | CH & P COUNTY LINE - HOARSEHEAD RD            | 7.75   |
| 18-072         | 1955         | BACK CREEK BRIDGE - 25001 S OF WYBEK MARLBORO | 8.34   |
| 18-012         | 1951         | 10000 QUEENS CHAPEL RD - 10000 RIVERDALE RD   | 2.14   |
| 18-022         | 1951         | 10000 QUEENS CHAPEL RD - 10000 RIVERDALE RD   | 1.01   |
| 18-022         | 1951         | 10000 QUEENS CHAPEL RD - 10000 RIVERDALE RD   | 0.12   |
| 18-042         | 1956         | 10000 QUEENS CHAPEL RD - 10000 RIVERDALE RD   | 0.44   |
| 18-022         | 1951         | 10000 QUEENS CHAPEL RD - 10000 RIVERDALE RD   | 0.14   |
| 18-022         | 1951         | 10000 QUEENS CHAPEL RD - 10000 RIVERDALE RD   | 0.83   |
| 18-022         | 1951         | 10000 QUEENS CHAPEL RD - 10000 RIVERDALE RD   | 8.13   |
| 18-022         | 1951         | 10000 QUEENS CHAPEL RD - 10000 RIVERDALE RD   | 0.07   |
| 18-022         | 1951         | 10000 QUEENS CHAPEL RD - 10000 RIVERDALE RD   | 0.48   |
| 18-022         | 1951         | 10000 QUEENS CHAPEL RD - 10000 RIVERDALE RD   | 0.44   |
| 18-022         | 1951         | 10000 QUEENS CHAPEL RD - 10000 RIVERDALE RD   | 0.97   |
| 18-022         | 1951         | 10000 QUEENS CHAPEL RD - 10000 RIVERDALE RD   | 0.43   |
| 18-022         | 1951         | 10000 QUEENS CHAPEL RD - 10000 RIVERDALE RD   | 0.00   |
| 18-022         | 1951         | 10000 QUEENS CHAPEL RD - 10000 RIVERDALE RD   | 0.00   |
| 18-022         | 1951         | 10000 QUEENS CHAPEL RD - 10000 RIVERDALE RD   | 1.22   |
| 18-022         | 1951         | 10000 QUEENS CHAPEL RD - 10000 RIVERDALE RD   | 4.92   |
| 18-022         | 1951         | 10000 QUEENS CHAPEL RD - 10000 RIVERDALE RD   | 2.64   |
| 18-022         | 1951         | 10000 QUEENS CHAPEL RD - 10000 RIVERDALE RD   | 0.10   |
| 18-022         | 1951         | 10000 QUEENS CHAPEL RD - 10000 RIVERDALE RD   | 0.80   |
| 18-022         | 1951         | 10000 QUEENS CHAPEL RD - 10000 RIVERDALE RD   | 0.38   |
| 18-022         | 1951         | 10000 QUEENS CHAPEL RD - 10000 RIVERDALE RD   | 0.60   |
| 18-022         | 1951         | 10000 QUEENS CHAPEL RD - 10000 RIVERDALE RD   | 0.03   |



| CONTROL ROUTE SECTION NUMBER | DESCRIPTION OF CONTROL SECTION                           | MILEAGE |
|------------------------------|--|---------|
| 16-102S MD694                | AGRICULTURAL RESEARCH GATE - MD0212 AT BELTSVILLE        | 0.10    |
| 16-105S MD704                | DC LINE - CD0075 SHERIFF RD                              | 1.50    |
| 16-105R MD963                | HILL RD-END SRC MAINT/E SIDE OF MD704/                   | 0.07    |
| 16-106S MD704                | CD0075 SHERIFF RD - US0050 JOHN HANSON HWY               | 3.71    |
| 16-106S MD704                | US0050 JOHN HANSON HWY - MD0450 ANNAPOLIS RD             | 1.59    |
| 16-108S MD971                | MD0714 N OF ANDREWS AFB - RD END OF MD 4 NEAR IS 495     | 0.15    |
| 16-115S MD197                | US0301 BLUE STAR MEMORIAL HWY - MD0450 ANNAPOLIS RD      | 2.97    |
| 16-116S MD556                | MD0202 LARGE RD - MD0214 CENTRAL AVE                     | 2.22    |
| 16-116R MD556                | MD556 TO MD202   | 0.09    |
| 16-117S MD223                | MD0005 - END SHA MAINT NORTH OF MD4                      | 5.26    |
| 16-118S MD382                | CH AND PG CO LINE - ROCK CREEK BRIDGE                    | 6.44    |
| 16-119S MD373                | LIVINGSTON RD @ BEALLE - BRANDYWINE RD                   | 7.38    |
| 16-120R MD193                | MD193 TO ADDELPHI RD                                     | 0.08    |
| 16-120S MD193                | MD0212 RIGGS RD - US0001 BALTIMORE AVE IN COLLEGE PARK   | 3.18    |
| 16-121P MD 5                 | MD0223 PISCATAWAY RD - IS0495 CAPITAL BELTWAY            | 4.11    |
| 16-122S MD210                | LIVINGSTON RD N OF PISCATAWAY CREEK - WASHINGTON DC LINE | 6.73    |
| 16-123S MD210                | CHARLES/PG CO LINE - LIVINGSTON RD N OF PISCATAWAY CREEK | 7.77    |
| 16-124R MD210                | SERVICE RDS ALONG MD210                                  | 5.64    |
| 16-125P MD 5                 | US0301 BLUE STAR MEMORIAL HWY - MD0223 PISCATAWAY RD     | 5.34    |
| 16-126P US 50                | MD0704 GEORGE PALMER HWY - US0301 & MD0003               | 7.05    |
| 16-127S MD201                | US0050 - MD0450 DEFENSE HWY                              | 1.65    |
| 16-128R MD410                | MD500 TO MD410   | 0.25    |
| 16-128S MD410                | AGER RD - MD0500 QUEENS CHAPEL RD                        | 1.67    |
| 16-129S MD201                | DC LINE @ EASTERN AVE - US0050                           | 0.49    |

| MILEAGE | DESCRIPTION OF CONTROL SECTION                           | CONTROL POINT SECTION NUMBER |
|---------|--|------------------------------|
| 0.10    | AGRICULTURAL RESEARCH DATE - MOODS AT BELTSVILLE         | 10-1022 MOODS                |
| 1.30    | DC LINE - GOOTS SHEPHERD RD                              | 10-1023 MOODS                |
| 0.07    | HILL RD-END SAC MAINTAIN SIDE OF MOODS                   | 10-1024 MOODS                |
| 2.71    | GOOTS SHEPHERD RD - 020050 JOHN HANSON HWY               | 10-1025 MOODS                |
| 1.99    | 020050 JOHN HANSON HWY - MOODS ANNAPOLIS RD              | 10-1026 MOODS                |
| 0.13    | MOODS N OF ANDREWS LEB - RD END OF RD A MARK IS 45'      | 10-1027 MOODS                |
| 2.07    | 020051 BLUE STAR MEMORIAL HWY - 020430 ANNAPOLIS RD      | 10-1122 MOODS                |
| 2.22    | MOODS LARBE RD - MOODS CENTRAL AVE                       | 10-1161 MOODS                |
| 0.09    | MOODS TO MOODS   | 10-1162 MOODS                |
| 2.20    | MOODS - END SHAWMANT NORTH OF MOA                        | 10-1163 MOODS                |
| 1.44    | CH AND RG CO LINE - POOK GREEN BRIDGE                    | 10-1164 MOODS                |
| 7.38    | LIVINGSTON RD & BEALE - BRANOWYHNE RD                    | 10-1171 MOODS                |
| 0.08    | MOODS TO ADLPHI RD                                       | 10-1204 MOODS                |
| 2.18    | MOODS RIDGE RD - 020001 BALTIMORE AVE IN COLLEGE PARK    | 10-1205 MOODS                |
| 4.11    | MOODS PISCATAWAY RD - 120493 CAPITAL BELTWAY             | 10-1219 MOODS                |
| 0.78    | LIVINGSTON RD N OF PISCATAWAY CREEK - WASHINGTON DC LINE | 10-1222 MOODS                |
| 7.77    | CHARLES RD CO LINE - LIVINGSTON RD N OF PISCATAWAY CREEK | 10-1223 MOODS                |
| 2.04    | SERVICE RD ALONG MOODS                                   | 10-1244 MOODS                |
| 2.34    | 020001 BLUE STAR MEMORIAL HWY - MOODS PISCATAWAY RD      | 10-1254 MOODS                |
| 7.02    | MOODS GEORGE PALMER HWY - 020001 & MOODS                 | 10-1259 MOODS                |
| 1.99    | 020050 - MOODS DEFENSE HWY                               | 10-1272 MOODS                |
| 0.23    | MOODS TO MOODS   | 10-1281 MOODS                |
| 1.07    | MOODS RD - MOODS QUEENS CHARLE RD                        | 10-1282 MOODS                |
| 0.42    | DC LINE & EASTERN AVE - 020050                           | 10-1283 MOODS                |

| CONTROL ROUTE SECTION NUMBER | DESCRIPTION OF CONTROL SECTION                              | MILEAGE |
|------------------------------|---|---------|
| 16-130R MD201                | INTERCHANGE RAMPS @ MD201 & US50                            | 1.88    |
| 16-130R MD965                | DC LINE-DC LINE @ KENILWORTH AVE                            | 0.62    |
| 16-131S MD201                | MD0450 DEFENSE HWY - I-495 IN GREENBELT                     | 5.11    |
| 16-132S MD202                | MD0459 IN CHEVERLY - MD0450 ANNAPOLIS RD                    | 0.69    |
| 16-133R US 50                | INTERCHANGE RAMPS @ MD704                                   | 1.83    |
| 16-134P US 50                | BEG SHA MAINT D C/L - MD0704 GEORGE PALMER HWY              | 6.09    |
| 16-135P MD 4                 | IS0495 - DC/MD ST/L   | 4.97    |
| 16-137S MD458                | MD0005 AT SILVER HILL - CO3074 MARLBORO PIKE                | 2.73    |
| 16-138S MD714                | BEGIN SHA MAINT NEAR SUITLAND PKWY - MD4                    | 0.50    |
| 16-139R MD967                | END OF PARKING LOT-COLEBROOK DR/W MD5                       | 0.17    |
| 16-139R MD967A               | MD 5 TO MD 414  | 0.97    |
| 16-139R MD967B               | BEG SRC MAINT MD5 /WEST SIDE OF MD5/                        | 0.36    |
| 16-139R MD967C               | KEPPLER RD-LONGVIEW RD/WEST SIDE OF MD5                     | 0.14    |
| 16-139R MD967D               | SCHULTZ RD-RD END/W SIDE MD5/N OF MD223                     | 0.10    |
| 16-140S MD193                | MD0201 KENILWORTH AVE - BAL AND WASH PKWY                   | 1.07    |
| 16-141S MD201                | I-495 IN GREENBELT - MD0212                                 | 2.25    |
| 16-142S MD459                | CHEVERLY AVE AT COLUMBIA PK RD - S CORP/LM OF CHEVERLY      | 0.08    |
| 16-142S MD459                | S CORP/LM OF CHEVERLY - CO0356 57TH PLACE                   | 0.28    |
| 16-142S MD459                | CO0356 57TH PLACE - SPUR TO US 50                           | 0.53    |
| 16-142S MD459                | SPUR TO US 50 - MD0201                                      | 0.29    |
| 16-144S MD974                | RD END S OF BELVERDERE RD - MD0556                          | 0.10    |
| 16-145R MD201                | INTERCHANGE RAMPS @ MD201 & MD450                           | 0.18    |
| 16-146P MD 3                 | US0050 JOHN HANSON HWY - ANNE ARUNDEL/PRINCE GEORGE CO/LINE | 2.53    |
| 16-146P MD450                | MD0003 CRAIN HWY - PG/AA CO/L<br>SEE MD0003                 | 0.00    |

| SECTION NUMBER | DESCRIPTION OF CONTROL SECTION | MILEAGE |
|----------------|--------------------------------|---------|
| 10-1401        | SEE WOODS                      | 0.00    |
| 10-1402        | GEORGE COLLIER                 | 0.00    |
| 10-1403        | WOODS CRAIN HWY - PLYA DOLL    | 0.00    |
| 10-1404        | WOODS                          | 0.00    |
| 10-1405        | WOODS                          | 0.00    |
| 10-1406        | WOODS                          | 0.00    |
| 10-1407        | WOODS                          | 0.00    |
| 10-1408        | WOODS                          | 0.00    |
| 10-1409        | WOODS                          | 0.00    |
| 10-1410        | WOODS                          | 0.00    |
| 10-1411        | WOODS                          | 0.00    |
| 10-1412        | WOODS                          | 0.00    |
| 10-1413        | WOODS                          | 0.00    |
| 10-1414        | WOODS                          | 0.00    |
| 10-1415        | WOODS                          | 0.00    |
| 10-1416        | WOODS                          | 0.00    |
| 10-1417        | WOODS                          | 0.00    |
| 10-1418        | WOODS                          | 0.00    |
| 10-1419        | WOODS                          | 0.00    |
| 10-1420        | WOODS                          | 0.00    |
| 10-1421        | WOODS                          | 0.00    |
| 10-1422        | WOODS                          | 0.00    |
| 10-1423        | WOODS                          | 0.00    |
| 10-1424        | WOODS                          | 0.00    |
| 10-1425        | WOODS                          | 0.00    |
| 10-1426        | WOODS                          | 0.00    |
| 10-1427        | WOODS                          | 0.00    |
| 10-1428        | WOODS                          | 0.00    |
| 10-1429        | WOODS                          | 0.00    |
| 10-1430        | WOODS                          | 0.00    |
| 10-1431        | WOODS                          | 0.00    |
| 10-1432        | WOODS                          | 0.00    |
| 10-1433        | WOODS                          | 0.00    |
| 10-1434        | WOODS                          | 0.00    |
| 10-1435        | WOODS                          | 0.00    |
| 10-1436        | WOODS                          | 0.00    |
| 10-1437        | WOODS                          | 0.00    |
| 10-1438        | WOODS                          | 0.00    |
| 10-1439        | WOODS                          | 0.00    |
| 10-1440        | WOODS                          | 0.00    |
| 10-1441        | WOODS                          | 0.00    |
| 10-1442        | WOODS                          | 0.00    |
| 10-1443        | WOODS                          | 0.00    |
| 10-1444        | WOODS                          | 0.00    |
| 10-1445        | WOODS                          | 0.00    |
| 10-1446        | WOODS                          | 0.00    |
| 10-1447        | WOODS                          | 0.00    |
| 10-1448        | WOODS                          | 0.00    |
| 10-1449        | WOODS                          | 0.00    |
| 10-1450        | WOODS                          | 0.00    |
| 10-1451        | WOODS                          | 0.00    |
| 10-1452        | WOODS                          | 0.00    |
| 10-1453        | WOODS                          | 0.00    |
| 10-1454        | WOODS                          | 0.00    |
| 10-1455        | WOODS                          | 0.00    |
| 10-1456        | WOODS                          | 0.00    |
| 10-1457        | WOODS                          | 0.00    |
| 10-1458        | WOODS                          | 0.00    |
| 10-1459        | WOODS                          | 0.00    |
| 10-1460        | WOODS                          | 0.00    |
| 10-1461        | WOODS                          | 0.00    |
| 10-1462        | WOODS                          | 0.00    |
| 10-1463        | WOODS                          | 0.00    |
| 10-1464        | WOODS                          | 0.00    |
| 10-1465        | WOODS                          | 0.00    |
| 10-1466        | WOODS                          | 0.00    |
| 10-1467        | WOODS                          | 0.00    |
| 10-1468        | WOODS                          | 0.00    |
| 10-1469        | WOODS                          | 0.00    |
| 10-1470        | WOODS                          | 0.00    |
| 10-1471        | WOODS                          | 0.00    |
| 10-1472        | WOODS                          | 0.00    |
| 10-1473        | WOODS                          | 0.00    |
| 10-1474        | WOODS                          | 0.00    |
| 10-1475        | WOODS                          | 0.00    |
| 10-1476        | WOODS                          | 0.00    |
| 10-1477        | WOODS                          | 0.00    |
| 10-1478        | WOODS                          | 0.00    |
| 10-1479        | WOODS                          | 0.00    |
| 10-1480        | WOODS                          | 0.00    |
| 10-1481        | WOODS                          | 0.00    |
| 10-1482        | WOODS                          | 0.00    |
| 10-1483        | WOODS                          | 0.00    |
| 10-1484        | WOODS                          | 0.00    |
| 10-1485        | WOODS                          | 0.00    |
| 10-1486        | WOODS                          | 0.00    |
| 10-1487        | WOODS                          | 0.00    |
| 10-1488        | WOODS                          | 0.00    |
| 10-1489        | WOODS                          | 0.00    |
| 10-1490        | WOODS                          | 0.00    |
| 10-1491        | WOODS                          | 0.00    |
| 10-1492        | WOODS                          | 0.00    |
| 10-1493        | WOODS                          | 0.00    |
| 10-1494        | WOODS                          | 0.00    |
| 10-1495        | WOODS                          | 0.00    |
| 10-1496        | WOODS                          | 0.00    |
| 10-1497        | WOODS                          | 0.00    |
| 10-1498        | WOODS                          | 0.00    |
| 10-1499        | WOODS                          | 0.00    |
| 10-1500        | WOODS                          | 0.00    |

| CONTROL ROUTE<br>SECTION NUMBER | DESCRIPTION OF CONTROL SECTION                                   | MILEAGE |
|---------------------------------|--|---------|
| 16-147P US301                   | MD0005 BRANCH AVE - MD0004 SOUTHERN MARYLAND<br>BLVD             | 11.57   |
| 16-148S MD216                   | MD0198 EBL GORMAN AVE - MD0198 WBL TALBOT AVE                    | 0.11    |
| 16-148S MD216                   | PRINCE GEORGES ST - HOWARD CO/LN                                 | 0.19    |
| 16-150P US301                   | MD0004 SOUTHERN MARYLAND BLVD - MD0214 CENTRAL<br>AVE            | 5.99    |
| 16-151S MD214                   | MD0977F - US0301 BLUE STAR MEMORIAL HWY                          | 6.21    |
| 16-152S MD214                   | US0301 BLUE STAR MEMORIAL HWY - PG AND AA COUNTY<br>LINE         | 2.55    |
| 16-153R US301                   | INTERCHANGE RAMPS @ US301 & MD214                                | 1.02    |
| 16-154I IS495                   | MG&P G COUNTY LINE - I-95  | 1.12    |
| 16-155I IS495                   | I-95 - US1   | 1.38    |
| 16-156I IS495                   | US1 - BALTO WASH PKWY  | 3.06    |
| 16-157I IS495                   | BALTO WASH PKWY - US50/JOHN HANSON HGWY                          | 3.57    |
| 16-158I IS495                   | US50/JOHN HANSON HGWY - MD4                                      | 7.76    |
| 16-159I IS495                   | MD4 - IS0295 GED WASH MEM PKWY                                   | 9.11    |
| 16-160I IS495                   | IS0295 GED WASH MEM PKWY - VIRGINIA LINE AT<br>WOODROW WILSON BR | 1.71    |
| 16-161R IS495                   | INTERCHANGE RAMPS @ I-495 & US1                                  | 1.87    |
| 16-162R IS495                   | INTERCHANGE RAMPS @ I-495 & MD201                                | 1.61    |
| 16-163R IS495                   | INTERCHANGE RAMPS @ I-495 & B-W PKWY                             | 2.48    |
| 16-164R IS495                   | INTERCHANGE RAMPS @ I-495 & MD450                                | 1.20    |
| 16-165R IS495                   | INTER RAMPS @ I-495&US50 JOHN HANSON HW                          | 1.93    |
| 16-166S MD408A                  | CD0092 DOWER HOUSE RD - MD0223                                   | 1.55    |
| 16-167R IS495                   | INTERCHANGE RAMPS @ I-495 & MD202                                | 1.37    |
| 16-168R IS495                   | INTERCHANGE RAMPS @ I-495 & MD214                                | 1.80    |
| 16-169R IS495                   | INTERCHANGE RAMPS @ I-495 & MD4                                  | 1.92    |
| 16-170R IS495                   | INTERCH. RAMPS @ I-495&FORESTVILLE RD                            | 0.31    |

| MILEAGE | DESCRIPTION OF CONTROL SECTION                  | SECTION NUMBER |
|---------|---|----------------|
| 11.37   | WOODS BRANCH AVE - WOODS SOUTHERN MARYLAND BLVD | 10-1575 12301  |
| 9.11    | WOLFE BLVD - WOLFE BLVD                         | 10-1585 12310  |
| 0.19    | PRINCE GEORGES ST - HOWARD COLLEGE              | 10-1455 12310  |
| 3.90    | WOODS SOUTHERN MARYLAND BLVD - WOODS CENTRAL    | 10-1505 12301  |
| 4.51    | WOLFE BLVD - WOLFE BLVD                         | 10-1515 12310  |
| 5.28    | WOLFE BLVD - WOLFE BLVD                         | 10-1525 12310  |
| 1.05    | INTERCHANGE RAMP 3 1-495 & 1-495                | 10-1535 12301  |
| 1.12    | WOLFE BLVD - WOLFE BLVD                         | 10-1545 12310  |
| 1.38    | 1-495 - 1-495                                   | 10-1555 12301  |
| 3.00    | 1-495 - 1-495                                   | 10-1565 12301  |
| 3.01    | WOLFE BLVD - WOLFE BLVD                         | 10-1575 12310  |
| 7.70    | WOLFE BLVD - WOLFE BLVD                         | 10-1585 12310  |
| 9.11    | WOLFE BLVD - WOLFE BLVD                         | 10-1595 12310  |
| 1.71    | WOLFE BLVD - WOLFE BLVD                         | 10-1605 12310  |
| 1.97    | INTERCHANGE RAMP 3 1-495 & 1-495                | 10-1615 12301  |
| 1.97    | INTERCHANGE RAMP 3 1-495 & 1-495                | 10-1625 12301  |
| 5.48    | INTERCHANGE RAMP 3 1-495 & 1-495                | 10-1635 12301  |
| 1.50    | INTERCHANGE RAMP 3 1-495 & 1-495                | 10-1645 12301  |
| 1.93    | INTER RAMP 3 1-495 & 1-495                      | 10-1655 12301  |
| 1.33    | WOODS SOUTHERN MARYLAND BLVD - WOODS            | 10-1665 12301  |
| 1.37    | INTERCHANGE RAMP 3 1-495 & 1-495                | 10-1675 12301  |
| 1.90    | INTERCHANGE RAMP 3 1-495 & 1-495                | 10-1685 12301  |
| 1.95    | INTERCHANGE RAMP 3 1-495 & 1-495                | 10-1695 12301  |
| 0.31    | INTERCHANGE RAMP 3 1-495 & 1-495                | 10-1705 12301  |

| CONTROL ROUTE SECTION NUMBER | DESCRIPTION OF CONTROL SECTION                               | MILEAGE |
|------------------------------|--|---------|
| 16-170R IS495                | INTERCHANGE RAMPS @ I-495 & SUITLAND RD                      | 0.46    |
| 16-171R IS495                | INTERCHANGE RAMPS @ I-495 & MD5                              | 1.86    |
| 16-172R IS495                | INTERCHANGE RAMPS @ I-495 & MD414                            | 0.44    |
| 16-173R IS495                | INTERCHANGE RAMPS @ I-495 & MD210                            | 1.72    |
| 16-174R IS495                | INTERCHANGE RAMPS @ I-495 & I-295                            | 1.91    |
| 16-175I IS295                | IS0495 CAPITAL BELTWAY - WASHINGTON DC LINE                  | 0.72    |
| 16-176S MD193A               | MD0193 GREENBELT RD - END SHA & SPUR-MD 193 & B/W PKWY       | 0.23    |
| 16-176R MD193A               | MD193A TO BALTIMORE-WASHINGTON PKY                           | 0.43    |
| 16-177R MD193                | INTERCHANGE RAMPS @ MD193 & B-W PKWAY                        | 0.68    |
| 16-178R MD968                | MD193- NAT GUARD ARMORY IN GREENBELT                         | 0.06    |
| 16-179R US 50                | INTERCH. RAMPS @ ARDMORE & ARDWICK RDS                       | 1.07    |
| 16-180R US 50                | INTERCHANGE RAMPS @ MD202                                    | 1.56    |
| 16-181R US 1AL               | INTERSECTION SPURS @ MD450                                   | 0.24    |
| 16-182S MD979                | US0001 SOUTHBOUND LANE - US0001 NORTHBOUND LANE IN LAUREL    | 0.06    |
| 16-183R MD964                | RD END - RED TOP RD /W SIDE MD212/                           | 0.10    |
| 16-184S MD193                | US0001 BALTIMORE AVE IN COLLEGE PARK - MD0201 KENILWORTH AVE | 1.74    |
| 16-185R US 1                 | INTERCHANGE RAMPS AT MD193                                   | 1.05    |
| 16-186P MD 4                 | MD0223 - IS0495  | 3.08    |
| 16-187P MD 4                 | CO1212 OLD CRAIN HWY - MD0223                                | 3.37    |
| 16-188P MD 4                 | US0301 - CO1212 OLD CRAIN HWY                                | 1.50    |
| 16-189P MD 4                 | AA/PG CO/L - US0301  | 1.44    |
| 16-189S MD408                | MD0004 - AA/PG CO/L SEE MD0004                               | 0.00    |
| 16-190R MD 4                 | INTERCHANGE RAMPS @ MD4 & OLD CRAIN HGH                      | 0.51    |
| 16-191R MD 4                 | INTERCHANGE RAMPS @ MD4 & WATER STREET                       | 0.74    |

| SECTION NUMBER | DESCRIPTION OF CONTROL SECTION                             | MILEAGE |
|----------------|--|---------|
| 10-1701 12492  | INTERCHANGE RAMP 2 1-492 & SULLY RD                        | 0.46    |
| 10-1711 12492  | INTERCHANGE RAMP 2 1-492 & HWY                             | 1.85    |
| 10-1721 12492  | INTERCHANGE RAMP 2 1-492 & HWY 4                           | 0.44    |
| 10-1731 12492  | INTERCHANGE RAMP 2 1-492 & HWY 2                           | 1.75    |
| 10-1741 12492  | INTERCHANGE RAMP 2 1-492 & 1-292                           | 1.91    |
| 10-1751 12492  | 10092 CAPITAL BELTWAY & WASHINGTON DC LINE                 | 0.72    |
| 10-1761 12492  | 10092 GREENBELT RD - END 2ND & SPUR-HWY 193 & VAN BRUN     | 0.52    |
| 10-1771 12492  | 10092 TO BALTIMORE-WASHINGTON PKY                          | 0.42    |
| 10-1781 12492  | INTERCHANGE RAMP 2 10092 & 8-N PKWAY                       | 0.66    |
| 10-1791 12492  | 10092 - NAT GUARD ARMOY IN GREENBELT                       | 0.66    |
| 10-1801 12492  | INTERCH. RAMP 2 ARDMORE & ARDMORE RD                       | 1.07    |
| 10-1811 12492  | INTERCHANGE RAMP 2 10020                                   | 1.56    |
| 10-1821 12492  | INTERSECTION SPURS 2 10040                                 | 0.54    |
| 10-1831 12492  | 10001 SOUTHBOND LANE - 10001 NORTHBOND LANE IN LAUREL      | 0.06    |
| 10-1841 12492  | RD END - RED TOP RD IN SIDE 10012                          | 0.10    |
| 10-1851 12492  | 10001 BALTIMORE AVE IN COLLEGE PARK - 10001 KENILWORTH AVE | 1.74    |
| 10-1861 12492  | INTERCHANGE RAMP AT 10192                                  | 1.02    |
| 10-1871 12492  | 10022 - 12042  | 3.68    |
| 10-1881 12492  | 10012 OLD CRAIN HWY - 10022                                | 2.37    |
| 10-1891 12492  | 100301 - 10012 OLD CRAIN HWY                               | 1.33    |
| 10-1901 12492  | 100301 - 100301  | 1.44    |
| 10-1911 12492  | 10004 - 100301 SEE 10004                                   | 0.00    |
| 10-1921 12492  | INTERCHANGE RAMP 2 10012 OLD CRAIN HWY                     | 0.52    |
| 10-1931 12492  | INTERCHANGE RAMP 2 10012 WATER STREET                      | 0.34    |



| CONTROL ROUTE SECTION NUMBER | DESCRIPTION OF CONTROL SECTION  | MILEAGE |
|------------------------------|---|---------|
| 16-192R MD 4                 | INTERCHANGE RAMPS @ MD4 & US301   | 1.34    |
| 16-193R MD980                | MD4 GREEN LANDING RD/-END SRC MAINT   | 0.56    |
| 16-194S MD193                | BAL AND WASH PKWY - MD0556 ENTERPRISE RD                                    | 7.19    |
| 16-195S MD202                | MD0214 AT LARGO - MD0459 IN CHEVERLY  | 5.73    |
| 16-196S MD202                | MD0408 AT UPPER MARLBORO - MD0214 AT LARGO                                  | 7.61    |
| 16-197R MD 4                 | INTERCHANGE RAMPS @ MD4 & MD223   | 1.27    |
| 16-198R MD 4                 | INTERCHANGE RAMPS BETWEEN MD4 & MD408                                       | 0.69    |
| 16-200S MD197                | MU0055 BOWIE RD - MD0198 FT MEADE RD  | 0.53    |
| 16-202S MD717                | BEG SHA MAINT @ ENTRANCE TO FAIR GROUND -<br>MD408/MAINST/IN UPPER MARLBORO | 0.40    |
| 16-203I IS 95                | IS0495 CAPITAL BELTWAY - MD0212 POWDER MILL RD                              | 2.45    |
| 16-204I IS 95                | MD0212 POWDER MILL RD - MD0198 SANDY SPRING RD                              | 4.16    |
| 16-205I IS 95                | MD0198 SANDY SPRING RD - PG/HD CO/L   | 1.41    |
| 16-206R IS 95                | RAMPS AT IS0495   | 5.96    |
| 16-207R IS 95                | RAMPS AT MD0212   | 4.99    |
| 16-208R IS 95                | RAMPS AT MD0198   | 7.79    |
| 16-209S MD214                | DC LINE - CO0366 ADDISON RD   | 0.87    |
| 16-211S MD198                | IS0095 - MU9111 11TH ST   | 1.31    |
| 16-213R MD977G               | SERVICE RD FROM RAM 8 TO ROAD END   | 0.13    |
| 16-214R MD 5                 | INTERCHANGE RAMPS AT MD 414   | 1.34    |
| 16-215R MD704                | RAMPS AT MD 202   | 2.04    |
| 16-216 IS 95 PRP             | DC/MD ST/L - BEG MAINT @ IS495 INTERCHANGE                                  | 0.00    |
| 16-216I IS 95                | BEG MAINT @ IS495 INTERCHANGE - IS0495 CAPITAL<br>BELTWAY                   | 0.30    |
| MAINLINE COUNTY TOTAL        |   | 350.52  |
| NON-MAINLINE COUNTY TOTAL    |   | 71.04   |

MD 977-H (Prospect St.) Service Rd MD 202 to End SHA. maint.

| SECTION NUMBER | DESCRIPTION OR CONTROL SECTION                                      | MILEAGE |
|----------------|---|---------|
| 10-1001        | INTERCHANGE RAMP 2 MD 2 US 501                                      | 1.34    |
| 10-1002        | 104 GREEN LANDING ROCKET SAC MAINT                                  | 0.80    |
| 10-1003        | BAR AND WASH PKY - MD 2055 ENTERPRISE RD                            | 2.19    |
| 10-1004        | MOBILE AT LAGO - MD 2055 IN CHEVY                                   | 2.73    |
| 10-1005        | MOBILE AT UPPER MARLBORO - MD 2014 AT LAGO                          | 7.61    |
| 10-1006        | INTERCHANGE RAMP 3 MD 2 MD 2055                                     | 1.27    |
| 10-1007        | INTERCHANGE RAMP BETWEEN MD 2 MD 2055                               | 0.68    |
| 10-2001        | MOBILE RD - MD 2014 RT HEAD R                                       | 0.33    |
| 10-2002        | SEE MAINT & ENTRANCE TO PAIR GROUND -<br>MORNINGSTAR UPPER MARLBORO | 0.60    |
| 10-2003        | 10005 CAPITAL BELTWAY - MOBILE RUMBER MILL RD                       | 2.43    |
| 10-2004        | MOBILE RUMBER HILL RD - MD 2014 SANDY SPRING RD                     | 4.10    |
| 10-2005        | MOBILE SANDY SPRING RD - PLYMOUTH                                   | 1.61    |
| 10-2006        | RAMP AT 12043   | 2.98    |
| 10-2007        | RAMP AT MOBILE  | 4.99    |
| 10-2008        | RAMP AT MOBILE  | 7.79    |
| 10-2009        | DC LINE - MD 2055 ADDISON RD  | 0.87    |
| 10-2010        | 12005 - MOBILE WITH ST  | 1.31    |
| 10-2011        | SERVICE RD FROM RAMP 2 TO ROAD END                                  | 0.13    |
| 10-2012        | INTERCHANGE RAMP AT MD 214  | 1.34    |
| 10-2013        | RAMP AT MD 205  | 2.04    |
| 10-2014        | 12051 12055 PRT BOUND ST - SEE MAINT & 12055 INTERCHANGE            | 0.00    |
| 10-2015        | 12051 12055 INTERCHANGE - 12055 CAPITAL BELTWAY                     | 0.50    |

PRINCE GEORGES COUNTY TOTAL 21.04  
MOUNTAIN COUNTY TOTAL 200.33

| CONTROL ROUTE SECTION NUMBER | DESCRIPTION OF CONTROL SECTION                                   | MILEAGE |
|------------------------------|--|---------|
| 17-001P US 50                | E OF MD 18A NEAR COX CREEK - US0301 AT QUEENSTOWN INTERCHANGE    | 7.39    |
| 17-001P US301                | E OF MD 18A NEAR COX CREEK - US0050 OCEAN GATEWAY SEE US0050     | 0.00    |
| 17-003P US 50                | US0301 AT QUEENSTOWN INTERCHANGE - MD0213 AT MD0662              | 5.51    |
| 17-004P US 50                | MD0213 AT MD0662 - TAL CO/L                                      | 1.50    |
| 17-005P MD213                | US0050 N OF WYE MILLS - US0301                                   | 4.43    |
| 17-005S MD213                | US0301 - S CI/L CENTREVILLE                                      | 1.20    |
| 17-006S MD213                | S CI/L CENTREVILLE - N CI/L CENTREVILLE                          | 2.11    |
| 17-007S MD 19                | MD0300 N OF CHURCH HILL - MD0019A IN CHURCH HILL                 | 0.58    |
| 17-007S MD 19A               | MD0213 SW OF CHURCH HILL - MD0019 IN CHURCH HILL                 | 0.49    |
| 17-007S MD213                | N CI/L CENTREVILLE - MD0019A SW OF CHURCH HILL                   | 7.33    |
| 17-009S MD300                | MD0213 N OF CHURCH HILL - DELAWARE ST/L                          | 13.65   |
| 17-010S MD313                | MD0300 MAIN ST IN SUDLERSVILLE - MD0544 MC GINNIS RD             | 3.83    |
| 17-010S MD313                | MD0544 MC GINNIS RD - KENT & QUEEN ANNES CO/L                    | 2.29    |
| 17-011S MD313                | MD0019 AT CO78 INGLESIDE RD - MD0300 MAIN ST IN SUDLERSVILLE     | 6.81    |
| 17-012S MD313                | CAR&QA CO/L - MD0019 AT CO78 INGLESIDE RD                        | 1.95    |
| 17-013P MD404                | QA&T COUNTY LINE - CO&QA COUNTY LINE                             | 1.48    |
| 17-014S MD303                | QUEEN ANNE/TALBOT CO/L - MD0404                                  | 0.42    |
| 17-015S MD309                | QA&T CO/L - CO0127 NEIGHBORS RD AT STARR                         | 5.24    |
| 17-016S MD 18C               | MD0456B S OF QUEENSTOWN - MD0213 IN CENTERVILLE                  | 6.88    |
| 17-017S MD 18C               | US0050 E OF KENT NARROWS - MD0456B S OF QUEENSTOWN               | 5.50    |
| 17-017R MD 18C               | MD0018C TO RD END AT KENT NARROWS                                | 0.15    |
| 17-018S MD 18B               | US0050 THE OCEAN GATEWAY - US0050 W OF KENT NARROWS CO0187 AHEAD | 2.18    |
| 17-018S MD 18D               | MD0018B NO NAME - RD END E OF MD0018B                            | 0.36    |
| 17-019S MD 18A               | BEG SHA MAINT AT LOVE PT - US0050 W OF CHESTER                   | 4.89    |

DESCRIPTION OF CONTROL SECTION

CONTROL ROUTE  
SECTION NUMBER

| MILEAGE | DESCRIPTION OF CONTROL SECTION                                 | CONTROL ROUTE SECTION NUMBER |
|---------|--|------------------------------|
| 7.19    | E OF RD 184 NEAR COX CREEK - US2001 AT QUEENSTOWN INTERCHANGE  | 17-001A US 20                |
| 0.00    | E OF RD 184 NEAR COX CREEK - US2000 OCEAN GATEWAY SEE US2000   | 17-001B US 20                |
| 5.81    | US2001 AT QUEENSTOWN INTERCHANGE - MUD01A AT MUD01B            | 17-001C US 20                |
| 1.80    | MUD01B AT MUD01A - TAL COAL                                    | 17-001D US 20                |
| 4.43    | US2000 N OF WYE HILLS - US2001                                 | 17-001E MUD 19               |
| 1.50    | US2001 - S CIVIL CENTERVILLE                                   | 17-001F MUD 19               |
| 2.11    | S CIVIL CENTERVILLE - N CIVIL CENTERVILLE                      | 17-001G MUD 19               |
| 0.33    | MUD00 N OF CHURCH HILL - MUD01A IN CHURCH HILL                 | 17-001H MUD 19               |
| 0.48    | MUD01A SW OF CHURCH HILL - MUD01B IN CHURCH HILL               | 17-001I MUD 19               |
| 7.33    | N CIVIL CENTERVILLE - MUD01A SW OF CHURCH HILL                 | 17-001J MUD 19               |
| 12.82   | MUD01B N OF CHURCH HILL - DELAWARE STYL                        | 17-001K MUD 19               |
| 3.33    | MUD00 MAIN ST IN SUPERVILLE - MUD01A MC GINNIS RD              | 17-001L MUD 19               |
| 0.59    | MUD01A MC GINNIS RD - KENT & QUEEN ANNES COAL                  | 17-001M MUD 19               |
| 4.91    | MUD01B AT CORN INGLESDALE RD - MUD00 MAIN ST IN SUPERVILLE     | 17-001N MUD 19               |
| 1.93    | PARADISE COAL - MUD01B AT CORN INGLESDALE RD                   | 17-001O MUD 19               |
| 1.48    | WEST COUNTY LINE - COARA COUNTY LINE                           | 17-001P MUD 19               |
| 0.42    | QUEEN ANNES COUNTY COAL - MUD01A                               | 17-001Q MUD 19               |
| 2.22    | PARADISE COAL - COASTY NEIGHBORS RD AT STARR                   | 17-001R MUD 19               |
| 4.88    | MUD01B S OF QUEENSTOWN - MUD01A IN CENTERVILLE                 | 17-001S MUD 19               |
| 2.00    | US2000 E OF KENT WARDENS - MUD01B S OF QUEENSTOWN              | 17-001T MUD 19               |
| 0.19    | MUD01C TO RD END AT KENT WARDENS                               | 17-001U MUD 19               |
| 2.19    | US2000 THE OCEAN GATEWAY - US2000 W OF KENT WARDENS COAST LANE | 17-001V MUD 19               |
| 0.38    | MUD01B IN NAME - RD END E OF MUD01A                            | 17-001W MUD 19               |
| 4.89    | SEE SW POINT AT LOVE PT - US2000 W OF CHESTER                  | 17-001X MUD 19               |

| CONTROL ROUTE SECTION NUMBER | DESCRIPTION OF CONTROL SECTION                            | MILEAGE |
|------------------------------|---|---------|
| 17-019R MD 18A               | US50 TO MD18A <i>US 50 Q.A. SAME</i>                      | 0.30    |
| 17-020S MD 19                | MD0019A IN CHURCH HILL - MD0313 AT INGLESIDE              | 7.62    |
| 17-022S MD802                | MD0008 - MD0008 AT NORMANS                                | 1.03    |
| 17-023S MD 8                 | OLD MATAPEAKE FERRY RD - MD0759C                          | 2.08    |
| 17-024S MD290                | MD300 AT DUDLEY CORNERS - K&QA COUNTY LINE                | 4.83    |
| 17-025S MD302                | US0301 BLUE STAR MEMORIAL HIGHWAY - MD0313 SUDLERSVILL RD | 3.49    |
| 17-026S MD302                | MD0313 SUDLERSVILL RD - CARE & QA CO/L                    | 4.29    |
| 17-027S MD309                | CD0127 NEIGHBORS RD AT STARR - MD0213 CENTREVILLE RD      | 3.97    |
| 17-029S MD304                | SE C/L CENTREVILLE - MD0481 RUTHSBURG RD                  | 6.07    |
| 17-030S MD305                | MD0213 CENTREVILLE RD - CD0094 HAYDEN HOPE RD             | 5.15    |
| 17-031S MD404                | US0050 OCEAN GATEWAY - QA/T CO/L                          | 1.40    |
| 17-031R MD404 ✓              | US50 EBL TO MD404   | 0.08    |
| 17-032S MD405                | MD0304 - MD0019 NEAR CHURCH HILL                          | 8.67    |
| 17-033S MD456A               | US0050 - MD0018C IN QUEENSTOWN                            | 1.21    |
| 17-033R MD456A               | US50 WBL TO MD456A <i>US 50 Q.B. SAME</i>                 | 0.10    |
| 17-033S MD456B               | MD0018C - MD0456A IN QUEENSTOWN                           | 0.70    |
| 17-034S MD481                | MD0309 - MD0304 AT RUTHSBURG                              | 5.14    |
| 17-035S MD544                | MD0213 S OF CHESTERTOWN - MD0290 S OF CRUMPTON            | 7.04    |
| 17-036S MD544                | MD0290 S OF CRUMPTON - US0301                             | 2.32    |
| 17-036S MD544                | US0301 - MD313  | 0.20    |
| 17-037S MD552                | BEG SHA MAINT AT DOMINION - US0050 AT CHESTER             | 2.29    |
| 17-038S MD662                | MD0404 AT WYE MILLS - US0050 N OF WYE MILLS               | 0.82    |
| 17-040P US301                | US0050 OCEAN GATEWAY - MD0213 WYE MILLS CENTREVILLE RD    | 5.82    |
| 17-041P US301                | MD0213 WYE MILLS CENTREVILLE RD - MD0305 HOPE RD          | 4.58    |

| SECTION NUMBER | CONTROL NOTE | DESCRIPTION OF CONTROL SECTION                |
|----------------|--------------|---|
| 17-0521        | 17-0521      | US201 - WYB HILLS CENTREVILLE RD - HOODS      |
| 17-0522        | 17-0522      | HOODS OCEAN DATWAY - WYB HILLS CENTREVILLE RD |
| 17-0523        | 17-0523      | HOODS AT WYE HILLS - US050 N OF WYE HILLS     |
| 17-0524        | 17-0524      | RED SHA POINT AT DOMINION - US050 AT CHESTER  |
| 17-0525        | 17-0525      | US050 - HOODS                                 |
| 17-0526        | 17-0526      | HOODS 2 DR CRUNTON - US050                    |
| 17-0527        | 17-0527      | HOODS 2 OF CHESTER - HOODS 2 OF CRUNTON       |
| 17-0528        | 17-0528      | HOODS AT RUTHBURG                             |
| 17-0529        | 17-0529      | HOODS - HOODS IN RUSTEN                       |
| 17-0530        | 17-0530      | US050 - HOODS IN RUSTEN                       |
| 17-0531        | 17-0531      | HOODS - HOODS NEAR CHURCH HILL                |
| 17-0532        | 17-0532      | US050 - HOODS                                 |
| 17-0533        | 17-0533      | US050 - HOODS                                 |
| 17-0534        | 17-0534      | US050 - HOODS                                 |
| 17-0535        | 17-0535      | US050 - HOODS                                 |
| 17-0536        | 17-0536      | US050 - HOODS                                 |
| 17-0537        | 17-0537      | US050 - HOODS                                 |
| 17-0538        | 17-0538      | US050 - HOODS                                 |
| 17-0539        | 17-0539      | US050 - HOODS                                 |
| 17-0540        | 17-0540      | US050 - HOODS                                 |
| 17-0541        | 17-0541      | US050 - HOODS                                 |
| 17-0542        | 17-0542      | US050 - HOODS                                 |
| 17-0543        | 17-0543      | US050 - HOODS                                 |
| 17-0544        | 17-0544      | US050 - HOODS                                 |
| 17-0545        | 17-0545      | US050 - HOODS                                 |
| 17-0546        | 17-0546      | US050 - HOODS                                 |
| 17-0547        | 17-0547      | US050 - HOODS                                 |
| 17-0548        | 17-0548      | US050 - HOODS                                 |
| 17-0549        | 17-0549      | US050 - HOODS                                 |
| 17-0550        | 17-0550      | US050 - HOODS                                 |
| 17-0551        | 17-0551      | US050 - HOODS                                 |
| 17-0552        | 17-0552      | US050 - HOODS                                 |
| 17-0553        | 17-0553      | US050 - HOODS                                 |
| 17-0554        | 17-0554      | US050 - HOODS                                 |
| 17-0555        | 17-0555      | US050 - HOODS                                 |
| 17-0556        | 17-0556      | US050 - HOODS                                 |
| 17-0557        | 17-0557      | US050 - HOODS                                 |
| 17-0558        | 17-0558      | US050 - HOODS                                 |
| 17-0559        | 17-0559      | US050 - HOODS                                 |
| 17-0560        | 17-0560      | US050 - HOODS                                 |
| 17-0561        | 17-0561      | US050 - HOODS                                 |
| 17-0562        | 17-0562      | US050 - HOODS                                 |
| 17-0563        | 17-0563      | US050 - HOODS                                 |
| 17-0564        | 17-0564      | US050 - HOODS                                 |
| 17-0565        | 17-0565      | US050 - HOODS                                 |
| 17-0566        | 17-0566      | US050 - HOODS                                 |
| 17-0567        | 17-0567      | US050 - HOODS                                 |
| 17-0568        | 17-0568      | US050 - HOODS                                 |
| 17-0569        | 17-0569      | US050 - HOODS                                 |
| 17-0570        | 17-0570      | US050 - HOODS                                 |
| 17-0571        | 17-0571      | US050 - HOODS                                 |
| 17-0572        | 17-0572      | US050 - HOODS                                 |
| 17-0573        | 17-0573      | US050 - HOODS                                 |
| 17-0574        | 17-0574      | US050 - HOODS                                 |
| 17-0575        | 17-0575      | US050 - HOODS                                 |
| 17-0576        | 17-0576      | US050 - HOODS                                 |
| 17-0577        | 17-0577      | US050 - HOODS                                 |
| 17-0578        | 17-0578      | US050 - HOODS                                 |
| 17-0579        | 17-0579      | US050 - HOODS                                 |
| 17-0580        | 17-0580      | US050 - HOODS                                 |
| 17-0581        | 17-0581      | US050 - HOODS                                 |
| 17-0582        | 17-0582      | US050 - HOODS                                 |
| 17-0583        | 17-0583      | US050 - HOODS                                 |
| 17-0584        | 17-0584      | US050 - HOODS                                 |
| 17-0585        | 17-0585      | US050 - HOODS                                 |
| 17-0586        | 17-0586      | US050 - HOODS                                 |
| 17-0587        | 17-0587      | US050 - HOODS                                 |
| 17-0588        | 17-0588      | US050 - HOODS                                 |
| 17-0589        | 17-0589      | US050 - HOODS                                 |
| 17-0590        | 17-0590      | US050 - HOODS                                 |
| 17-0591        | 17-0591      | US050 - HOODS                                 |
| 17-0592        | 17-0592      | US050 - HOODS                                 |
| 17-0593        | 17-0593      | US050 - HOODS                                 |
| 17-0594        | 17-0594      | US050 - HOODS                                 |
| 17-0595        | 17-0595      | US050 - HOODS                                 |
| 17-0596        | 17-0596      | US050 - HOODS                                 |
| 17-0597        | 17-0597      | US050 - HOODS                                 |
| 17-0598        | 17-0598      | US050 - HOODS                                 |
| 17-0599        | 17-0599      | US050 - HOODS                                 |
| 17-0600        | 17-0600      | US050 - HOODS                                 |

| CONTROL ROUTE SECTION NUMBER | DESCRIPTION OF CONTROL SECTION                              | MILEAGE |
|------------------------------|---|---------|
| 17-042P US301                | MD0305 HOPE RD - KENT CO/L                                  | 17.31   |
| 17-043P US 50 TLL            | AA CO/L - MD0008  | 3.13    |
| 17-043P US 50                | MD0008 - E OF MD 18A NEAR COX CREEK                         | 1.41    |
| 17-043P US301 TLL            | ANNE ARUNDEL CO/L - MD0008<br>SEE US0050                    | 0.00    |
| 17-043P US301                | MD0008 - E OF MD 18A NEAR COX CREEK SEE US0050              | 0.00    |
| 17-044S MD304                | CD0142 SPIDER WEB RD - NW CI/L CENTREVILLE                  | 2.44    |
| 17-045S MD759B               | RD END N OF US 50 AT STEVENSVILLE - MD0018A AT STEVENSVILLE | 0.37    |
| 17-045S MD759C               | MD0008 - RD END S OF US 50                                  | 0.24    |
| 17-046S MD836A               | MD0213 - MD0213 N OF CENTERVILLE                            | 0.17    |
| 17-047S MD 8                 | RD END AT ROMANCOKE - OLD MATAPEAKE FERRY RD                | 5.77    |
| 17-048S MD 19                | MD0213 N OF CHURCH HILL - MD0300 N OF CHURCH HILL           | 0.47    |
| 17-048S MD213                | MD0019 NW OF CHURCH HILL - KENT CO/L                        | 5.87    |
| 17-049S MD304                | MD0481 RUTHSBURG RD - CAROLINE CO/L                         | 4.76    |
| 17-050S MD837                | MD0300 - MD0313 IN SUDLERSVILLE                             | 0.12    |
| 17-051S MD838                | CD0156 BACK - CD0156 WYE ISLAND RD AHEAD                    | 0.13    |
| 17-052R MD835                | MD18C - SEWARD MARINA RD CD185                              | 0.50    |
| 17-053R US301                | INTERCHANGE RAMPS AT MD290                                  | 0.40    |
| 17-054S MD 8                 | MD0759C - MD0759B   | 0.46    |
| 17-055S MD213                | MD0019A SW OF CHURCH HILL - MD0019 NW OF CHURCH HILL        | 1.33    |

|                           |        |
|---------------------------|--------|
| MAINLINE COUNTY TOTAL     | 208.72 |
| NON-MAINLINE COUNTY TOTAL | 1.53   |

MD 18E SPUR  
 US 50 QA "  
 US 50 QB "

| SECTION NUMBER | DESCRIPTION OF CONTROL SECTION | MILEAGE |
|----------------|--------------------------------|---------|
| 17-048 10001   | MOORE HUB RD - KENT COVA       | 17.31   |
| 17-048 10002   | MOORE HUB RD - KENT COVA       | 3.13    |
| 17-048 10003   | MOORE HUB RD - KENT COVA       | 1.41    |
| 17-048 10004   | MOORE HUB RD - KENT COVA       | 0.00    |
| 17-048 10005   | MOORE HUB RD - KENT COVA       | 0.70    |
| 17-048 10006   | MOORE HUB RD - KENT COVA       | 0.44    |
| 17-048 10007   | MOORE HUB RD - KENT COVA       | 0.37    |
| 17-048 10008   | MOORE HUB RD - KENT COVA       | 0.24    |
| 17-048 10009   | MOORE HUB RD - KENT COVA       | 0.14    |
| 17-048 10010   | MOORE HUB RD - KENT COVA       | 2.77    |
| 17-048 10011   | MOORE HUB RD - KENT COVA       | 0.47    |
| 17-048 10012   | MOORE HUB RD - KENT COVA       | 2.07    |
| 17-048 10013   | MOORE HUB RD - KENT COVA       | 4.78    |
| 17-048 10014   | MOORE HUB RD - KENT COVA       | 0.12    |
| 17-048 10015   | MOORE HUB RD - KENT COVA       | 0.13    |
| 17-048 10016   | MOORE HUB RD - KENT COVA       | 0.20    |
| 17-048 10017   | MOORE HUB RD - KENT COVA       | 0.40    |
| 17-048 10018   | MOORE HUB RD - KENT COVA       | 0.40    |
| 17-048 10019   | MOORE HUB RD - KENT COVA       | 1.03    |

NON-PAVING COUNTY TOTAL 1.83  
 PAVING COUNTY TOTAL 208.75



AS OF JUNE 1974

ST, MARYS COUNTY

PAGE 1

| CONTROL ROUTE SECTION NUMBER | DESCRIPTION OF CONTROL SECTION                            | MILEAGE |
|------------------------------|---|---------|
| 18-001P MD 5                 | MD0006 LA PLATA NEW MARKET RD - ST MARYS AND CHARLES CO/L | 2.51    |
| 18-002P MD 5                 | MD0235 THREE NOTCH RD - MD0006 LA PLATA NEW MARKET RD     | 4.53    |
| 18-003S MD 5                 | MD0242 COLTON POINT RD - MD0235 THREE NOTCH RD            | 4.71    |
| 18-004S MD 5                 | MD0943 - MD0242 COLTON POINT RD                           | 5.79    |
| 18-005S MD 5                 | MD0244 BEAVUE RD - MD0943                                 | 3.54    |
| 18-006S MD 5                 | MD0246 GREAT MILLS LEXINGTON PARK RD - MD0244 BEAVUE RD   | 7.58    |
| 18-007S MD863                | CO0374 BAUER RD - RD END/W OF MD5 SE OF ST MARYS CITY/    | 0.06    |
| 18-007S MD863B               | MD0005 N OF RIDGE - RD END S OF WHITAKER RD CO 383        | 0.36    |
| 18-008S MD 6                 | CHARLES & ST MARYS CO/L - MD5 AT NEW MARKET               | 1.19    |
| 18-009P MD235                | MD0245 HOLLYWOOD RD - MD 5 SE OF MECHANICSVILLE           | 9.97    |
| 18-010P MD235                | MD0246 AT LEXINGTON PARK - MD0245 HOLLYWOOD RD            | 8.81    |
| 18-011S MD246                | MD0005 AT GREAT MILLS - MD0235                            | 3.31    |
| 18-011R MD246                | <del>MD0246 TO MD0005</del>                               | 0.16    |
| 18-011S MD246                | MD0235 - END MAINT AT PATUXENT NAVAL STA                  | 0.08    |
| 18-012S MD 5                 | CO0409 SCOTLAND BEACH RD - MD0235 THREE NOTCH RD          | 3.96    |
| 18-013S MD 5                 | BEG ST MAINT AT POINT LOOKOUT - CO0409 SCOTLAND BEACH RD  | 2.96    |
| 18-014S MD 6                 | MD5 AT NEW MARKET - MD235 AT TURNER                       | 8.43    |
| 18-015S MD868E               | MD0234 - ROAD END/S SIDE MD234 E OF BRENT DAVIS           | 0.17    |
| 18-015S MD868G               | MD0236 - RD END E OF MD0236                               | 0.07    |
| 18-015S MD868H               | RD END N OF SPUR TO MD0234 - RD END S OF SPUR TO MD0234   | 0.40    |
| 18-015R MD868H               | CONNECTOR TO MD0234                                       | 0.07    |
| 18-015S MD868J               | RD END S OF SPUR TO MD0234 - RD END N OF SPUR TO MD0234   | 0.23    |
| 18-015R MD868J               | CONNECTOR TO MD0234                                       | 0.03    |
| 18-015S MD868K               | MD0234 - RD END W OF MD0234                               | 0.25    |

DESCRIPTION OF CONTROL SECTION

CONTRACT ROUTE  
SECTION NUMBER

| MILEAGE | DESCRIPTION OF CONTROL SECTION                              | CONTRACT ROUTE SECTION NUMBER |
|---------|---|-------------------------------|
| 5.21    | MOORE LA PLATA NEW MARKET RD - ST MARYS AND CHARLES COWL    | 18-0018 MO 2                  |
| 4.33    | MOORE THREE NOTCH RD - MOORE LA PLATA NEW MARKET RD         | 18-0022 MO 2                  |
| 4.71    | MOORE GOLDEN POINT RD - MOORE THREE NOTCH RD                | 18-0022 MO 2                  |
| 5.39    | MOORE GOLDEN POINT RD                                       | 18-0022 MO 2                  |
| 7.34    | MOORE BEAVER RD - MOORE                                     | 18-0022 MO 2                  |
| 7.38    | MOORE GREAT HILLS LEXINGTON PARK RD - MOORE                 | 18-0022 MO 2                  |
| 0.00    | MOORE BEAVER RD - RD END N OF MOORE SE DR AT MARYS COWETA   | 18-0022 MO 2                  |
| 0.30    | MOORE N OF KING - RD END S OF WHITAKER RD CO CITY           | 18-0022 MO 2                  |
| 1.12    | MOORE ST MARYS COWL - MOORE AT NEW MARKET                   | 18-0022 MO 2                  |
| 2.02    | MOORE HOLLYWOOD RD - RD S OF MECHANICVILLE                  | 18-0022 MO 2                  |
| 2.11    | MOORE AT LEXINGTON PARK - MOORE HOLLYWOOD RD                | 18-0022 MO 2                  |
| 2.71    | MOORE AT GREAT HILLS - MOORE                                | 18-0022 MO 2                  |
| 0.10    | MOORE TO MOORE  | 18-0022 MO 2                  |
| 0.08    | MOORE - END MAINT AT PATRIOT NAVAL STA                      | 18-0022 MO 2                  |
| 2.90    | MOORE SCOTLAND BEACH RD - MOORE THREE NOTCH RD              | 18-0022 MO 2                  |
| 2.90    | MOORE ST MAINT AT POINT LOOKOUT - MOORE SCOTLAND BEACH RD   | 18-0022 MO 2                  |
| 2.43    | MOORE AT NEW MARKET - MOORE AT TURNER                       | 18-0022 MO 2                  |
| 0.77    | MOORE - ROAD END'S SIDE MOORE S OF BRENT DAVIS              | 18-0022 MO 2                  |
| 0.07    | MOORE - RD END S OF MOORE                                   | 18-0022 MO 2                  |
| 0.40    | MOORE RD END N OF SPUR TO MOORE - RD END S OF SPUR TO MOORE | 18-0022 MO 2                  |
| 0.07    | MOORE CONNECTOR TO MOORE                                    | 18-0022 MO 2                  |
| 1.23    | MOORE RD END S OF SPUR TO MOORE - RD END N OF SPUR TO MOORE | 18-0022 MO 2                  |
| 0.02    | MOORE CONNECTOR TO MOORE                                    | 18-0022 MO 2                  |
| 0.72    | MOORE - RD END N OF MOORE                                   | 18-0022 MO 2                  |

| CONTROL ROUTE SECTION NUMBER | DESCRIPTION OF CONTROL SECTION                            | MILEAGE |
|------------------------------|---|---------|
| 18-016R MD238                | MD0238 TO MD0005  | 0.11    |
| 18-016S MD238                | MD0234 AT CHAPTICO - MD0005 AT HELEN                      | 3.71    |
| 18-017S MD235                | MD0712 AT HERMANVILLE - MD0246 AT LEXINGTON PARK          | 2.09    |
| 18-018S MD860                | MD0235 SE OF LEXINGTON PARK - MD0235 SE OF LEXINGTON PARK | 1.36    |
| 18-018R MD860                | SPURS AT MD860  | 0.19    |
| 18-019S MD236                | CD0036 RYCEVILLE RD - MD0005 WALDORF LEONARDTOWN RD       | 3.65    |
| 18-020S MD236                | MD234 @ BUDDS CREEK - CD0036 RYCEVILLE RD                 | 2.63    |
| 18-021S MD868F               | RD END W OF MD238 @ CHAPTICO - MD0234                     | 0.57    |
| 18-022R MD234                | SPURS AT MD5  | 0.09    |
| 18-022S MD234                | MD0242 COLTON PT RD - MD0005 NW OF LEONARDTOWN            | 3.50    |
| 18-023S MD238                | MD0242 AT MILESTOWN - MD0234 AT CHAPTICO                  | 7.25    |
| 18-024S MD239                | BEG SHA MAINTAT BUSHWOOD WHARF - MD0242 COLTON PT RD      | 1.64    |
| 18-026S MD242                | MD0234 AT CLEMENTS - MD0005 AT MORGANZA                   | 4.01    |
| 18-027S MD242                | MD0470 OAKLEY RD - MD0234 AT CLEMENTS                     | 1.93    |
| 18-028S MD242                | CD0141 BEACH RD - MD0470 OAKLEY RD                        | 7.00    |
| 18-029S MD243                | RD END E OF CD0165 - MD0943                               | 4.49    |
| 18-029S MD943                | MD0243 COMPTON RD - MD0005 WALDORF LEONARDTOWN RD         | 0.18    |
| 18-030S MD244                | MD0005 - MD0249   | 10.55   |
| 18-031S MD244                | MD0249 - CD0302 FROG MARSH RD AHD                         | 2.89    |
| 18-032S MD245                | MD0005 JEFFERSON ST - MD0235 THREE NOTCH RD               | 5.36    |
| 18-033S MD245                | MD0235 THREE NOTCH RD - CD0185 STEER HORN NECK RD         | 2.30    |
| 18-034S MD247                | MD0005 WALDORF LEONARDTOWN RD - CD0065 ALBERTWOOD RD      | 2.94    |
| 18-035S MD861A               | MD0249 - MD0249 WEST SIDE MD249 & S OF MD244              | 0.28    |
| 18-035R MD861A               | MD861A TO ROAD END  | 0.06    |

| SECTION NUMBER | CONTROL ROUTE | DESCRIPTION OF CONTROL SECTION                              | MILEAGE |
|----------------|---------------|---|---------|
| 18-018         | RD 1000       | RD 1000 TO RD 1000  | 0.11    |
| 18-019         | RD 1000       | RD 1000 AT CHARLTON - RD 1000 AT BELLE                      | 2.11    |
| 18-020         | RD 1000       | RD 1000 AT BERNHILL - RD 1000 AT LEXINGTON                  | 2.29    |
| 18-021         | RD 1000       | RD 1000 SE OF LEXINGTON PARK - RD 1000 SE OF LEXINGTON PARK | 1.30    |
| 18-022         | RD 1000       | RD 1000 AT LEXINGTON PARK                                   | 0.19    |
| 18-023         | RD 1000       | RD 1000 WYCKVILLE RD - RD 1000 WYCKVILLE RD                 | 2.68    |
| 18-024         | RD 1000       | RD 1000 WYCKVILLE RD - RD 1000 WYCKVILLE RD                 | 2.89    |
| 18-025         | RD 1000       | RD 1000 WYCKVILLE RD - RD 1000 WYCKVILLE RD                 | 0.37    |
| 18-026         | RD 1000       | RD 1000 WYCKVILLE RD - RD 1000 WYCKVILLE RD                 | 0.79    |
| 18-027         | RD 1000       | RD 1000 WYCKVILLE RD - RD 1000 WYCKVILLE RD                 | 2.70    |
| 18-028         | RD 1000       | RD 1000 WYCKVILLE RD - RD 1000 WYCKVILLE RD                 | 7.50    |
| 18-029         | RD 1000       | RD 1000 WYCKVILLE RD - RD 1000 WYCKVILLE RD                 | 1.44    |
| 18-030         | RD 1000       | RD 1000 WYCKVILLE RD - RD 1000 WYCKVILLE RD                 | 4.01    |
| 18-031         | RD 1000       | RD 1000 WYCKVILLE RD - RD 1000 WYCKVILLE RD                 | 1.73    |
| 18-032         | RD 1000       | RD 1000 WYCKVILLE RD - RD 1000 WYCKVILLE RD                 | 0.00    |
| 18-033         | RD 1000       | RD 1000 WYCKVILLE RD - RD 1000 WYCKVILLE RD                 | 4.49    |
| 18-034         | RD 1000       | RD 1000 WYCKVILLE RD - RD 1000 WYCKVILLE RD                 | 0.18    |
| 18-035         | RD 1000       | RD 1000 WYCKVILLE RD - RD 1000 WYCKVILLE RD                 | 10.23   |
| 18-036         | RD 1000       | RD 1000 WYCKVILLE RD - RD 1000 WYCKVILLE RD                 | 2.89    |
| 18-037         | RD 1000       | RD 1000 WYCKVILLE RD - RD 1000 WYCKVILLE RD                 | 2.30    |
| 18-038         | RD 1000       | RD 1000 WYCKVILLE RD - RD 1000 WYCKVILLE RD                 | 2.30    |
| 18-039         | RD 1000       | RD 1000 WYCKVILLE RD - RD 1000 WYCKVILLE RD                 | 2.04    |
| 18-040         | RD 1000       | RD 1000 WYCKVILLE RD - RD 1000 WYCKVILLE RD                 | 0.50    |
| 18-041         | RD 1000       | RD 1000 WYCKVILLE RD - RD 1000 WYCKVILLE RD                 | 0.70    |

| CONTROL ROUTE SECTION NUMBER | DESCRIPTION OF CONTROL SECTION                           | MILEAGE |
|------------------------------|--|---------|
| 18-035S MD861B               | MD0249 - MD0249 WEST SIDE MD 249 AT TALL TIMBER          | 0.51    |
| 18-035R MD861B               | MD861B TO ROAD END                                       | 0.07    |
| 18-035S MD861C               | MD0249 - MD0249 E SIDE MD249 S OF TALL TIMBERS           | 0.35    |
| 18-035S MD861D               | RD END S OF CD0316 - RD END N OF CD0316                  | 0.24    |
| 18-035R MD861D               | CONNECTOR TO MD0249                                      | 0.04    |
| 18-036S MD249                | CD0327 THOMPSON RD BACK - MD0498 AT PINEY PT             | 2.43    |
| 18-037S MD252                | CD0394 CLAYTONS MARINA RD - MD0005 THREE NOTCH RD        | 1.72    |
| 18-038S MD326                | BEG OF RD S OF MD5 - MD0005 FENWICK ST                   | 0.32    |
| 18-042S MD470                | MD0242 N OF AVENUE - MD0242 S OF DUNARD                  | 3.78    |
| 18-044S MD471                | MD0005 - END SHA MAINT AT JABOESVILLE RUN                | 1.02    |
| 18-045S MD472                | MD0235 AT OAKVILLE - END SHA MAINT AT SANDGATES          | 2.59    |
| 18-046S MD498                | CD0323 LIGHTHOUSE RD - MD249 @ PINEY POINT               | 0.96    |
| 18-048S MD520                | BEG SHA MAINT WHITE NECKS POINT - MD0239                 | 2.64    |
| 18-049S MD574                | MD0235 - END SHA MAINT AT CLARKS LANDING                 | 1.34    |
| 18-050S MD584                | MD0005 - MD0005 AT ST MARYS CITY                         | 0.41    |
| 18-052S MD712                | MD0235 AT HERMANVILLE - BACK GATE OF NAVAL AIR STATION   | 1.11    |
| 18-053S MD242A               | MD0242 - MD0005  | 0.10    |
| 18-054S MD489                | MD0005 AT PARK HILL - MD0235                             | 1.29    |
| 18-055S MD235                | MD0005 LEONARDTOWN PT LOOKOUT RD - MD0712 AT HERMANVILLE | 9.90    |
| 18-056S MD244                | MD0249 - MD0249 SEE MD0249                               | 0.00    |
| 18-056S MD249                | MD0498 AT PINEY PT - MD0005 AT CALLAWAY                  | 7.44    |
| 18-057S MD 5                 | MD0235 THREE NOTCH RD - MD0584                           | 6.26    |
| 18-057S MD 5                 | MD0584 - MD0246 GREAT MILLS LEXINGTON PARK RD            | 6.16    |
| 18-058S MD234                | CHARLES & ST MARYS CO/L - MD0238 MADDOX RD AT CHAPTICO   | 4.92    |

| SECTION NUMBER | DESCRIPTION OF CONTROL SECTION                                | MILEAGE |
|----------------|---|---------|
| 18-0328        | HOODS - HOODS WEST SIDE MD 299 AT TALL TIMBERS                | 0.21    |
| 18-0329        | HOODS TO ROAD END   | 0.07    |
| 18-0330        | HOODS - HOODS E SIDE MD 299 & OF TALL TIMBERS                 | 0.53    |
| 18-0331        | TO END S OF COUSE - RD END N OF COUSE                         | 0.29    |
| 18-0332        | CONNECTOR TO HOODS  | 0.04    |
| 18-0333        | COUSE THOMPSON RD BACK - HOODS AT PINNEY PT                   | 0.43    |
| 18-0334        | COUSE CLAYTONS MARTHA RD - HOODS THREE HUTCH                  | 1.75    |
| 18-0335        | RD OF RD S OF HOODS - HOODS PENNICK ST                        | 0.43    |
| 18-0336        | HOODS N OF AVENUE - HOODS P OF DUNBAR                         | 1.78    |
| 18-0337        | HOODS - END SHA MAINTAT JARROVILLIE RUN                       | 1.07    |
| 18-0338        | HOODS AT OAKVILLE - END SHA MAINT AT SANDWATER                | 2.59    |
| 18-0339        | COUSE EIGHTHUSE RD - HOODS & PINNEY POINT                     | 1.96    |
| 18-0340        | RD SHA MAINT WHITE NECKS POINT - HOODS                        | 2.84    |
| 18-0341        | HOODS - END SHA MAINT AT CLARKS LANDING                       | 1.34    |
| 18-0342        | HOODS - HOODS AT ST MARYS CITY                                | 0.41    |
| 18-0343        | HOODS AT HERMANVILLE - BACK GATE OF NAVAL AIR STATION - HOODS | 1.11    |
| 18-0344        | HOODS - HOODS AT PARK HILL - HOODS                            | 0.10    |
| 18-0345        | HOODS LEONARDTOWN PT LOOKOUT RD - HOODS AT HERMANVILLE        | 1.23    |
| 18-0346        | HOODS - HOODS SEE HOODS                                       | 0.00    |
| 18-0347        | HOODS AT PINNEY PT - HOODS AT GALLOWAY                        | 1.44    |
| 18-0348        | HOODS THREE HUTCH RD - HOODS                                  | 0.26    |
| 18-0349        | HOODS - HOODS GREAT HILLS LEXINGTON PARK RD                   | 0.16    |
| 18-0350        | CHARLES & ST MARYS CML - HOODS MADDOX RD AT CHANTICO          | 4.93    |

| CONTROL ROUTE<br>SECTION NUMBER | DESCRIPTION OF CONTROL SECTION                        | MILEAGE |
|---------------------------------|---|---------|
| 18-059S MD234                   | MD0238 MADDOX RD AT CHAPTICO - MD0242 COLTON PT<br>RD | 4.24    |
| 18-060R MD863A                  | MD5-MD5 N OF NEW MARKET/E SIDE OF MD5                 | 0.17    |
| 18-061S MD243                   | MD0943 - MD0005 WALDORF LEONARDTOWN RD                | 0.17    |

|                           |        |
|---------------------------|--------|
| MAINLINE COUNTY TOTAL     | 197.14 |
| NON-MAINLINE COUNTY TOTAL | 0.99   |

| SECTION NUMBER | CONTRACT NUMBER | DESCRIPTION OF CONTROL SECTION                | MILEAGE |
|----------------|-----------------|---|---------|
| 10-003         | 10003           | WOODS - WOODS VALLEY LEONARDTOWN RD           | 0.77    |
| 10-004         | 10004           | WOODS N OR NEW MARKET SIDE OF RD              | 0.77    |
| 10-005         | 10005           | WOODS MADONN RD AT CHARITON - KODAS GOLDEN RT | 4.14    |

NON-PAID COUNTY TOTAL 0.99  
 PAID COUNTY TOTAL 197.14



AS OF JUNE 1974

SOMERSET COUNTY

PAGE 1

| CONTROL ROUTE SECTION NUMBER | DESCRIPTION OF CONTROL SECTION  | MILEAGE |
|------------------------------|---|---------|
| 19-001S MD675                | MD0445 IN ROCKHALL - US0013 N OF PRINCESS ANNE                                  | 1.88    |
| 19-002S MD675                | US0013 S OF PRINCESS ANNE - MD0445 IN ROCKHALL                                  | 1.51    |
| 19-002R MD675                | MD675 TO US13   | 0.04    |
| 19-003S MD675A               | S&WD COUNTY LINE @ POCOMOKE CITY - MD364  | 0.32    |
| 19-004S MD413                | N LMTS OF CRISFIELD - US0013 N OF WESTOVER                                      | 13.08   |
| 19-006S MD357                | CD0164 BACK BEG OF SHA MAINT - END SHA MAINT<br>NORTHWEST OF MARION             | 1.57    |
| 19-007S MD358                | CORP/LM OF CRISFIELD - CD0128 AHEAD   | 0.76    |
| 19-012S MD361                | CD0111 BK BEG OF SHA MAINT - MD0413 CRISFIELD<br>WESTOVER RD                    | 5.62    |
| 19-013S MD362                | CD0001 MT VERNON RD BK - MD0675 PRINCESS ANNE                                   | 6.23    |
| 19-014S MD363                | MD0627 AT CD 44 H DRAWBRIDGE RD - MANOKIN AVE IN<br>PRINCESS ANNE               | 5.21    |
| 19-015S MD363                | CD0059 RILEY ROBERTS RD - MD0627 AT CD 44 H<br>DRAWBRIDGE RD                    | 6.33    |
| 19-016S MD363                | RD END AT DEAL ISLAND - CD0059 RILEY ROBERTS RD                                 | 6.76    |
| 19-017S MD364                | MD0675A NO NAME - SOM & WDR CD/LN   | 2.81    |
| 19-018S MD380                | BEG SHA MAINT AT APE HOLE RD - EAST LMTS OF<br>CRISFIELD                        | 1.56    |
| 19-019S MD388                | MD0675 SOMERSET AVE IN PRINCESS ANNE - CD0217 W<br>POST OFFICE RD END SHA MAINT | 2.38    |
| 19-020S MD667                | OLD WESTOVER-MARION RD - US0013 NW OF POCOMOKE<br>CITY                          | 7.22    |
| 19-021S MD460                | BEG SHA MAINT N LMTS CRISFIELD - MD0413   | 0.78    |
| 19-023S MD529                | MD0675 N OF PRINCESS ANNE - US0013 CD 25<br>LORETTO ALLEN RD AHEAD              | 2.59    |
| 19-025S MD598                | S LMTS PRINCESS ANNE - MD0675 IN PRINCESS ANNE                                  | 0.04    |
| 19-026S MD627                | BEG SHA MAINT AT ORIOLE BACK RD - MD0363  | 2.48    |
| 19-027S MD667                | MD0357 AT MARION - OLD WESTOVER-MARION RD                                       | 3.84    |
| 19-028S MD667                | MD0413 AT WARD - MD0357 AT MARION   | 3.78    |
| 19-029S MD667                | E LMTS CRISFIELD - MD0413 AT WARD   | 2.77    |
| 19-032S MD673A               | MD0413 - US0013 MD 920B AHEAD   | 0.53    |

| SECTION NUMBER | DESCRIPTION OF CONTROL SECTION  | PIECE |
|----------------|---|-------|
| 19-0001        | MOORE IN ROCKHALL - US0013 N OF PRINCESS ANNE                               | 1.88  |
| 19-0002        | US0013 S OF PRINCESS ANNE - MOORE IN ROCKHALL                               | 1.81  |
| 19-0003        | MOORE TO US13   | 0.09  |
| 19-0004        | SEMO COUNTY LINE & ROCKHALL CITY - MOORE                                    | 0.95  |
| 19-0005        | PLATS OF CRISFIELD - US0013 N OF WESTOVER                                   | 13.08 |
| 19-0006        | COOLES BACK BEG OF SHA MAINT - END SHA MAINT<br>NORTHWEST OF HANION         | 1.81  |
| 19-0007        | COURTNEY OF CRISFIELD - COOLES - AHEAD                                      | 0.78  |
| 19-0008        | COOLES BK BEG OF SHA MAINT - MOORE IN CRISFIELD<br>WESTOVER RD              | 2.92  |
| 19-0009        | US0013 MT VERNON RD BK - MOORE PRINCESS ANNE                                | 4.23  |
| 19-0010        | MOORE AT CO #4 H BRANFLORE LN - HANION AVE IN<br>PRINCESS ANNE              | 7.21  |
| 19-0011        | MOORE RILEY ROBERTS RD - MOORE AT CO #4 H<br>BRANFLORE RD                   | 4.93  |
| 19-0012        | MOORE AT DEAL ISLAND - MOORE RILEY ROBERTS RD                               | 6.78  |
| 19-0013        | MOORE NO WAKE - SON & MRS CLARK   | 2.81  |
| 19-0014        | BEG SHA MAINT AT ABE HOLE RD - EAST LOTS OF<br>CRISFIELD                    | 1.28  |
| 19-0015        | MOORE SUMMERS AVE IN PRINCESS ANNE - COOLES<br>POST OFFICE RD END SHA MAINT | 2.98  |
| 19-0016        | OLD WESTOVER-HANION RD - US0013 N OF ROCKHALL<br>CITY                       | 7.21  |
| 19-0017        | BEG SHA MAINT N LOTS CRISFIELD - MOORE                                      | 0.78  |
| 19-0018        | MOORE N OF PRINCESS ANNE - US0013 CO 23<br>LEWIS ALLEN RD AHEAD             | 2.92  |
| 19-0019        | 2 LOTS PRINCESS ANNE - MOORE IN PRINCESS ANNE                               | 0.09  |
| 19-0020        | BEG SHA MAINT AT BRIDLE BACK RD - MOORE                                     | 2.42  |
| 19-0021        | MOORE AT HANION - OLD WESTOVER-HANION RD                                    | 8.92  |
| 19-0022        | MOORE AT WARD - MOORE AT HANION   | 2.78  |
| 19-0023        | 5 LOTS CRISFIELD - MOORE AT WARD  | 2.71  |
| 19-0024        | MOORE - US0013 NO 9008 AHEAD  | 0.72  |

| CONTROL ROUTE SECTION NUMBER | DESCRIPTION OF CONTROL SECTION                   | MILEAGE |
|------------------------------|--|---------|
| 19-035S MD413                | BEG SHA MAINT AT DOCK ST - N LMITS OF CRISFIELD  | 1.53    |
| 19-036P US 13                | MD0675 PRINCESS ANNE - SOM & WICOMICO CO/L       | 4.88    |
| 19-037P US 13                | MD0363 DEAL IS RD - MD0675 PRINCESS ANNE         | 1.98    |
| 19-038P US 13                | MD0413 CRISFIELD WESTOVER RD - MD0363 DEAL IS RD | 4.94    |
| 19-039P US 13                | SOM & WOR CO/LN - MD0413 CRISFIELD WESTOVER RD   | 8.48    |
| 19-040R MD920                | US13-US13 AT SRC GARAGE S OF PR/ANNE             | 0.97    |
| 19-040R MD920A               | MD362-RD END/WEST SIDE US13/                     | 0.42    |
| 19-040R MD920B               | US13-CAMP RD/NE OF WESTOVER/E SIDE US13          | 0.32    |
| 19-040R MD920C               | US13-RD END/WEST SIDE US13/OPPOSITE C086         | 0.18    |
| 19-040R MD920D               | US13-RD END/EAST SIDE US13/                      | 0.43    |
| 19-040R MD920E               | US13-RD END/WEST SIDE US13/                      | 0.04    |
| 19-040R MD920F               | US13-RD END/NORTH SIDE US13 N OF C0195           | 0.08    |
| 19-040R MD920G               | MD920F - RD END/NORTH SIDE US13                  | 0.09    |
| 19-040R MD920H               | US13 - RD END/SOUTH SIDE US13                    | 0.09    |
| 19-040R MD920J               | US13-RD END/SOUTH SIDE OF US13                   | 0.24    |
| 19-040R MD920K               | WALTER JOHNSON RD-RD END/EAST SIDE US13          | 0.18    |
| 19-040R MD920L               | MENNONITE CHURCH RD-RD END /W SIDE US13          | 0.84    |
| 19-040R MD920M               | RD END-WALTER JOHNSON RD-RD END/E US13           | 0.04    |
| 19-040R MD920N               | US13 - RD END/WEST OF US13                       | 0.11    |
| 19-040R MD920O               | US13-RD END/WEST OF US13 AT CUSTEN RD            | 0.12    |
| 19-040R MD920P               | US13-RD END/EAST SIDE OF US13                    | 0.28    |
| 19-040R MD920Q               | US13-RD END/WEST SIDE US13                       | 0.20    |
| 19-040R MD920R               | US13-RD END/EAST SIDE US13                       | 0.06    |
| 19-040R MD920S               | US13-RD END/WEST SIDE OF US13                    | 0.11    |

| SECTION NUMBER | DESCRIPTION OF CONTROL SECTION                  | ACRES |
|----------------|---|-------|
| 19-0250-0013   | SEE SPA PAINT AT DOCK ST - N LIMIT OF CRISFIELD | 1.53  |
| 19-0250-0014   | MOORE PRINCESS ANNE - 20M X MICHELO COYL        | 4.88  |
| 19-0250-0015   | MOORE DEAL IS RD - MOORE PRINCESS ANNE          | 1.98  |
| 19-0250-0016   | MOORE CRISFIELD WESTOVER RD W MOORE DEAL IS     | 4.94  |
| 19-0250-0017   | MOORE DEAL IS RD W MOORE CRISFIELD WESTOVER RD  | 4.98  |
| 19-0250-0018   | MOORE DEAL IS AT SRC GARAGE S DR PRINCE         | 0.97  |
| 19-0250-0019   | MOORE RD ENDWEST SIDE US13                      | 0.92  |
| 19-0250-0020   | MOORE CAMP HOME OF WESTOVER RD SIDE US13        | 0.52  |
| 19-0250-0021   | MOORE RD ENDWEST SIDE US13                      | 0.18  |
| 19-0250-0022   | MOORE RD ENDWEST SIDE US13                      | 0.44  |
| 19-0250-0023   | MOORE RD ENDWEST SIDE US13                      | 0.08  |
| 19-0250-0024   | MOORE RD ENDWEST SIDE US13 N OF COYS            | 0.07  |
| 19-0250-0025   | MOORE RD ENDWEST SIDE US13                      | 0.03  |
| 19-0250-0026   | MOORE RD ENDWEST SIDE US13                      | 0.09  |
| 19-0250-0027   | MOORE RD ENDWEST SIDE OF US13                   | 0.56  |
| 19-0250-0028   | WALTER JOHNSON RD RD ENDWEST SIDE US13          | 0.16  |
| 19-0250-0029   | WALTER JOHNSON CHURCH RD RD END WEST SIDE US13  | 0.74  |
| 19-0250-0030   | WALTER JOHNSON RD RD END WEST SIDE US13         | 0.04  |
| 19-0250-0031   | US13 - RD ENDWEST OF US13                       | 0.11  |
| 19-0250-0032   | US13 RD ENDWEST OF US13 AT CURYER RD            | 0.15  |
| 19-0250-0033   | US13 RD ENDWEST SIDE OF US13                    | 0.28  |
| 19-0250-0034   | US13 RD ENDWEST SIDE US13                       | 0.20  |
| 19-0250-0035   | US13 RD ENDWEST SIDE US13                       | 0.06  |
| 19-0250-0036   | US13 RD ENDWEST SIDE OF US13                    | 0.11  |

AS OF JUNE 1974

SOMERSET COUNTY

PAGE 3

CONTROL ROUTE  
SECTION NUMBER

DESCRIPTION OF CONTROL SECTION

MILEAGE

19-040R MD920T

US13-RD END/WEST SIDE OF US13/N OF MD667

0.06

19-041S MD918

MD0675 - MD COLLEGE GROUNDS

0.22

MAINLINE COUNTY TOTAL 102.08  
NON-MAINLINE COUNTY TOTAL 4.90

AS OF JUNE 1974

SOMERSET COUNTY

PAGE 3

CONTROL POINT  
SECTION NUMBER

DESCRIPTION OF CONTROL SECTION

HEIGHT

19-040R POINT

US33RD ENROUTE WEST SIDE OF ROAD

0.00

19-041R POINT

ROADS - NO COLLECTE GROUPS

0.75

HAINLINE COUNTY TOTAL

101.08

NONHAINLINE COUNTY TOTAL

4.70

| CONTROL ROUTE SECTION NUMBER | DESCRIPTION OF CONTROL SECTION  | MILEAGE |
|------------------------------|---|---------|
| 20-001P US 50                | MD0404 AT QA CD/L - MD0309  | 8.88    |
| 20-002P US 50                | MD0309 - S CORP LIMITS OF EASTON                                      | 5.11    |
| 20-003P US 50                | S CORP LIMITS OF EASTON - CHOPTANK RIVER BRIDGE                       | 10.82   |
| 20-004S MD328                | US50 AT EASTON - CO&T COUNTY LINE                                     | 8.93    |
| 20-006P MD404                | US0050 - QA/T CD/L  | 4.82    |
| 20-007S MD451                | MD0033 - RD END AT EASTERN BAY  | 1.75    |
| 20-007R MD451                | MD33 TO MD451   | 0.07    |
| 20-007S MD451A               | MD0033 - MD0451   | 0.39    |
| 20-008S MD 33                | MD0579 BROAD CREEK RD - MD0370 UNIONVILLE RD                          | 10.26   |
| 20-009S MD 33                | MD0370 UNIONVILLE RD - MD0322 BAY ST                                  | 1.73    |
| 20-009S MD322                | MD0033 EASTON CLAIBORNE RD - MD0565B WASHINGTON ST                    | 0.51    |
| 20-010S MD565A               | MD0322 BAY ST BEG SRC MAINT - MD0033 IN EASTON                        | 1.41    |
| 20-011S MD303                | MD0404ALIN QUEEN ANNE - TAL/QA CD/L                                   | 0.12    |
| 20-012S MD303                | MD0309  | 3.64    |
| 20-012S MD303                | TO MD0404ALIN QUEEN ANNE<br>SEE MD0404AL                              | 0.00    |
| 20-013S MD329                | MD0033 EASTON CLAIBORNE RD - MD0033 EASTON<br>CLAIBORNE RD AT KIRKHAM | 3.55    |
| 20-014S MD331                | CAR AND TAL CD LINE - DOVER ST IN EASTON                              | 4.47    |
| 20-016S MD565A               | MD0322 IN EASTON - MD0333 IN EASTON                                   | 1.29    |
| 20-017S MD333                | RD END IN OXFORD - MD0565 S PENNSFIELD LA                             | 9.96    |
| 20-018S MD334                | RD END E OF TRED AVON RIVER - CORP/LM OF EASTON                       | 0.80    |
| 20-019S MD370                | MD0033 AT BLOOMFIELD - CD0045 AHEAD END SHA<br>MAINT                  | 1.58    |
| 20-020S MD404                | QA/T CD/L - US0050  | 1.07    |
| 20-021S MD404AL              | MD0404 W OF QUEEN ANNE - CO&T COUNTY LINE                             | 1.83    |
| 20-022S MD840A               | MD0033 - RD END E OF CD 84 NEW RD                                     | 0.26    |

| SECTION NUMBER | CONTROL ROUTE | DESCRIPTION OF CENTRAL SECTION | MILEAGE |
|----------------|---------------|--------------------------------|---------|
| 50-0017        | RD 40         | RD 40 - RD 41                  | 1.00    |
| 50-0018        | RD 41         | RD 41 - RD 42                  | 1.00    |
| 50-0019        | RD 42         | RD 42 - RD 43                  | 1.00    |
| 50-0020        | RD 43         | RD 43 - RD 44                  | 1.00    |
| 50-0021        | RD 44         | RD 44 - RD 45                  | 1.00    |
| 50-0022        | RD 45         | RD 45 - RD 46                  | 1.00    |
| 50-0023        | RD 46         | RD 46 - RD 47                  | 1.00    |
| 50-0024        | RD 47         | RD 47 - RD 48                  | 1.00    |
| 50-0025        | RD 48         | RD 48 - RD 49                  | 1.00    |
| 50-0026        | RD 49         | RD 49 - RD 50                  | 1.00    |
| 50-0027        | RD 50         | RD 50 - RD 51                  | 1.00    |
| 50-0028        | RD 51         | RD 51 - RD 52                  | 1.00    |
| 50-0029        | RD 52         | RD 52 - RD 53                  | 1.00    |
| 50-0030        | RD 53         | RD 53 - RD 54                  | 1.00    |
| 50-0031        | RD 54         | RD 54 - RD 55                  | 1.00    |
| 50-0032        | RD 55         | RD 55 - RD 56                  | 1.00    |
| 50-0033        | RD 56         | RD 56 - RD 57                  | 1.00    |
| 50-0034        | RD 57         | RD 57 - RD 58                  | 1.00    |
| 50-0035        | RD 58         | RD 58 - RD 59                  | 1.00    |
| 50-0036        | RD 59         | RD 59 - RD 60                  | 1.00    |
| 50-0037        | RD 60         | RD 60 - RD 61                  | 1.00    |
| 50-0038        | RD 61         | RD 61 - RD 62                  | 1.00    |
| 50-0039        | RD 62         | RD 62 - RD 63                  | 1.00    |
| 50-0040        | RD 63         | RD 63 - RD 64                  | 1.00    |
| 50-0041        | RD 64         | RD 64 - RD 65                  | 1.00    |
| 50-0042        | RD 65         | RD 65 - RD 66                  | 1.00    |
| 50-0043        | RD 66         | RD 66 - RD 67                  | 1.00    |
| 50-0044        | RD 67         | RD 67 - RD 68                  | 1.00    |
| 50-0045        | RD 68         | RD 68 - RD 69                  | 1.00    |
| 50-0046        | RD 69         | RD 69 - RD 70                  | 1.00    |
| 50-0047        | RD 70         | RD 70 - RD 71                  | 1.00    |
| 50-0048        | RD 71         | RD 71 - RD 72                  | 1.00    |
| 50-0049        | RD 72         | RD 72 - RD 73                  | 1.00    |
| 50-0050        | RD 73         | RD 73 - RD 74                  | 1.00    |
| 50-0051        | RD 74         | RD 74 - RD 75                  | 1.00    |
| 50-0052        | RD 75         | RD 75 - RD 76                  | 1.00    |
| 50-0053        | RD 76         | RD 76 - RD 77                  | 1.00    |
| 50-0054        | RD 77         | RD 77 - RD 78                  | 1.00    |
| 50-0055        | RD 78         | RD 78 - RD 79                  | 1.00    |
| 50-0056        | RD 79         | RD 79 - RD 80                  | 1.00    |
| 50-0057        | RD 80         | RD 80 - RD 81                  | 1.00    |
| 50-0058        | RD 81         | RD 81 - RD 82                  | 1.00    |
| 50-0059        | RD 82         | RD 82 - RD 83                  | 1.00    |
| 50-0060        | RD 83         | RD 83 - RD 84                  | 1.00    |
| 50-0061        | RD 84         | RD 84 - RD 85                  | 1.00    |
| 50-0062        | RD 85         | RD 85 - RD 86                  | 1.00    |
| 50-0063        | RD 86         | RD 86 - RD 87                  | 1.00    |
| 50-0064        | RD 87         | RD 87 - RD 88                  | 1.00    |
| 50-0065        | RD 88         | RD 88 - RD 89                  | 1.00    |
| 50-0066        | RD 89         | RD 89 - RD 90                  | 1.00    |
| 50-0067        | RD 90         | RD 90 - RD 91                  | 1.00    |
| 50-0068        | RD 91         | RD 91 - RD 92                  | 1.00    |
| 50-0069        | RD 92         | RD 92 - RD 93                  | 1.00    |
| 50-0070        | RD 93         | RD 93 - RD 94                  | 1.00    |
| 50-0071        | RD 94         | RD 94 - RD 95                  | 1.00    |
| 50-0072        | RD 95         | RD 95 - RD 96                  | 1.00    |
| 50-0073        | RD 96         | RD 96 - RD 97                  | 1.00    |
| 50-0074        | RD 97         | RD 97 - RD 98                  | 1.00    |
| 50-0075        | RD 98         | RD 98 - RD 99                  | 1.00    |
| 50-0076        | RD 99         | RD 99 - RD 100                 | 1.00    |



| CONTROL SECTION | ROUTE NUMBER | DESCRIPTION OF CONTROL SECTION                                | MILEAGE |
|-----------------|--------------|---|---------|
| 20-022S         | MD840B       | CD0083 MACKS LA AT MC DANIEL - RD END E OF MACKS LA           | 0.09    |
| 20-022S         | MD840C       | MD0033 - MD0033 AT SHERWOOD                                   | 0.44    |
| 20-023S         | MD518        | MD0404AL IN QUEEN ANNES - QUEEN ANNE AND TALBOT CD LINE       | 0.06    |
| 20-023S         | MD518        | QUEEN ANNE AND TALBOT CD LINE - CD0122 AHEAD IN QUEEN ANNE CD | 0.02    |
| 20-024S         | MD565        | US0050 OCEAN GATEWAY AT TRAPPE - US0050 OCEAN GATEWAY EBL     | 5.90    |
| 20-024R         | MD565        | SPUR TO US0050 <i>MD 565 B spur</i>                           | 0.18    |
| 20-025S         | MD841        | CD0148 MAY PORT RD BEG SHA MAINT - MD0579                     | 0.17    |
| 20-026S         | MD565A       | MD0333 IN EASTON - MD0300 EARLE AVE END SRC MAINT             | 0.34    |
| 20-027S         | MD662A       | US0050 N OF SKIPTON - MD0404 AT WYE MILLS                     | 3.02    |
| 20-027S         | MD662B       | US0050 S OF SKIPTON - US0050 N OF SKIPTON                     | 2.18    |
| 20-027S         | MD662C       | US0050 N OF EASTON - US0050 S OF SKIPTON                      | 4.72    |
| 20-028S         | MD 33        | CD0159 BK BEG SRC MAINT - MD0579 BROAD CREEK RD               | 10.99   |
| 20-029S         | MD579        | CD0210 BACK - MD0033  | 7.53    |
| 20-030S         | MD842        | MD0331 - ROAD END AT CHOPTANK RIVER                           | 0.09    |
| 20-031S         | MD309        | US0050 OCEAN GATEWAY - TAL & QUEEN ANNE CD/LN                 | 9.56    |
| 20-032S         | MD 33        | MD0322 BAY ST - US0050 OCEAN GATEWAY                          | 2.05    |
| 20-033S         | MD322        | MD0333 OXFORD EASTON RD - MD0033 EASTON CLAIBORNE RD          | 1.39    |
| 20-034R         | MD839        | MD565 AT N LIMITS OF EASTON - RD END                          | 0.22    |
| 20-035S         | MD322        | US0050 OCEAN GATEWAY - MD0333 OXFORD EASTON RD                | 1.59    |
| 20-035R         | MD322 ✓      | SPUR AT US0050 & MD0322                                       | 0.07    |

*MD 565 B*

|                           |        |
|---------------------------|--------|
| MAINLINE COUNTY TOTAL     | 133.32 |
| NON-MAINLINE COUNTY TOTAL | 0.54   |

| ALBANY | DESCRIPTION OF CONTROL SECTION                 | CONTROL DATE | FRACTION TURN |
|--------|--|--------------|---------------|
| 0.00   | WOODS BACKS LN AT MC DANIEL - RD END E OR WARR | 80-0225      | WOODS         |
| 0.44   | WOODS - WOODS AT SHERWOOD                      | 80-0225      | WOODS         |
| 0.00   | WOODS IN QUEEN ANNES - QUEEN ANNE AND TALBOT   | 80-0225      | WOODS         |
| 0.00   | WOODS IN QUEEN ANNE AND TALBOT CU LINE         | 80-0225      | WOODS         |
| 0.00   | WOODS OCEAN GATEWAY AT TRAPPE - WOODS OCEAN    | 80-0225      | WOODS         |
| 0.18   | WOODS TO WOODS                                 | 80-0225      | WOODS         |
| 0.17   | WOODS MAY PORT RD BEG SMC MAINT - WOODS        | 80-0225      | WOODS         |
| 0.34   | WOODS IN EASTON - WOODS EARLE AVE END SRC      | 80-0225      | WOODS         |
| 0.00   | WOODS N OR SKRITON - WOODS AT WYE HILLS        | 80-0225      | WOODS         |
| 0.18   | WOODS S OR SKRITON - WOODS N OR SKRITON        | 80-0225      | WOODS         |
| 0.75   | WOODS N OR EASTON - WOODS S OR SKRITON         | 80-0225      | WOODS         |
| 0.00   | WOODS BK BEG SRC MAINT - WOODS BROAD GREEK RD  | 80-0225      | WOODS         |
| 0.00   | WOODS BK - WOODS                               | 80-0225      | WOODS         |
| 0.00   | WOODS - ROAD END AT CHOPTANK RIVER             | 80-0225      | WOODS         |
| 0.00   | WOODS OCEAN GATEWAY - TAL E QUEEN ANNE COVE    | 80-0225      | WOODS         |
| 0.00   | WOODS BAY ST - WOODS OCEAN GATEWAY             | 80-0225      | WOODS         |
| 0.00   | WOODS OXFORD EASTON RD - WOODS EASTON          | 80-0225      | WOODS         |
| 0.00   | WOODS AT N LIMITS OF EASTON - RD END           | 80-0225      | WOODS         |
| 0.00   | WOODS OCEAN GATEWAY - WOODS OXFORD EASTON RD   | 80-0225      | WOODS         |
| 0.00   | WOODS AT WOODS E WOODS                         | 80-0225      | WOODS         |

NON-MAINLINE COUNTY TOTAL 137.55  
 MAINLINE COUNTY TOTAL 0.34

| CONTROL ROUTE SECTION NUMBER | DESCRIPTION OF CONTROL SECTION                                       | MILEAGE |
|------------------------------|--|---------|
| 21-001S US 11                | E CI/L WILLIAMSPORT - S CI/L HAGERSTOWN                              | 3.76    |
| 21-001S US 11                | S CI/L HAGERSTOWN - NORFOLK&WESTERN RR                               | 0.43    |
| 21-002S US 11                | BEG SHA N OF FAIRVIEW RD - PENNSYLVANIA ST/L                         | 4.05    |
| 21-004S MD144WB              | US0040 MAIN ST - US0522 NO NAME                                      | 3.47    |
| 21-004R MD144WB              | MD144A & WOODMONT RD TO ROAD END                                     | 0.21    |
| 21-005S MD144WB              | US0522 NO NAME - MU0340 TERRACE ST                                   | 1.13    |
| 21-006S MD144WB              | MU0340 TERRACE ST - IS0070 NATIONAL PIKE                             | 1.18    |
| 21-009S US 40                | IS0070 EBL AT PARKHEAD - MD0056 AT INDIAN SPRINGS                    | 2.98    |
| 21-010S US 40                | MD0056 AT INDIAN SPRINGS - MILL ST IN CLEAR SPRINGS                  | 4.52    |
| 21-011S US 40                | MILL ST IN CLEAR SPRINGS - CONOCOCHIEAGUE CREEK                      | 4.38    |
| 21-012S US 40                | CONOCOCHIEAGUE CREEK - MD0063  | 2.68    |
| 21-013S MD144WA              | US40 E OF HUYETTS CROSSROADS - W LIMITS HAGERSTOWN                   | 1.93    |
| 21-014S US 40                | MD0064 CANNON AVE IN HAGERSTOWN - ANTIETAM CREEK                     | 0.97    |
| 21-015S US 40                | ANTIETAM CREEK - IS0070  | 2.42    |
| 21-016S US 40                | IS0070 - FRED/WASH CO/L  | 6.29    |
| 21-017S US 40AL              | SOUTH LIMITS OF HAGERSTOWN - CORP/LM OF FUNKSTOWN                    | 0.44    |
| 21-017S US 40AL              | CORP/LM OF FUNKSTOWN - MU0190 WESTSIDE AVE IN FUNKSTOWN              | 0.14    |
| 21-017S US 40AL              | MU0190 WESTSIDE AVE IN FUNKSTOWN - MU0010 N ANTIETAM ST IN FUNKSTOWN | 0.13    |
| 21-017S US 40AL              | MU0010 N ANTIETAM ST IN FUNKSTOWN - MU0030 E BALTO ST                | 0.17    |
| 21-017S US 40AL              | MU0030 E BALTO ST - IS0070   | 0.68    |
| 21-018S US 40AL              | IS0070 - N CORP/LM OF BOONSBORO                                      | 6.57    |
| 21-018S US 40AL              | N CORP/LM OF BOONSBORO - MD0034 IN BOONSBORO                         | 0.58    |
| 21-019S US 40AL              | MD0034 IN BOONSBORO - FRED/WASH CO/L                                 | 2.47    |
| 21-020S MD 60                | MU0255 NORTHERN AVE - LITTLE ANTIETAM CREEK BRIDGE                   | 4.18    |

| SECTION NUMBER | CONTROL POINTS   | DESCRIPTION OF CONTROL SECTION | MILEAGE |
|----------------|--|--------------------------------|---------|
| 21-012 US 11   | 2 CIVIL WILIAMSPORT - 2 CIVIL HAGERSTOWN                           |                                | 2.78    |
| 21-012 US 11   | 2 CIVIL HAGERSTOWN - HORROCKWESTERN RR                             |                                | 0.42    |
| 21-002 US 11   | RED SHA N DR FAIRVIEW RD - PENNSYLVANIA STATE                      |                                | 0.02    |
| 21-004 US 11   | MOOSE MAIN ST - US022 NO NAME                                      |                                | 2.87    |
| 21-004 US 11   | MOOSE & WOODMONT RD TO ROAD END                                    |                                | 0.21    |
| 21-002 US 11   | MOOSE NO NAME - MOOSE TERRACE ST                                   |                                | 1.13    |
| 21-002 US 11   | MOOSE TERRACE ST - 12070 NATIONAL PIKE                             |                                | 1.18    |
| 21-002 US 40   | 12070 EUL AT PARKERS - MOOSE AT INDIAN SPRINGS                     |                                | 2.98    |
| 21-012 US 40   | MOOSE AT INDIAN SPRINGS - HILL ST IN CLEAR SPRINGS                 |                                | 4.22    |
| 21-012 US 40   | HILL ST IN CLEAR SPRINGS - CONDOCHERQUE CREEK SPRINGS              |                                | 4.34    |
| 21-012 US 40   | CONDOCHERQUE CREEK - MOOSE   |                                | 2.18    |
| 21-012 US 40   | MOOSE E DR HUETTIG CROSSROADS - W LIMITS HAGERSTOWN                |                                | 1.92    |
| 21-012 US 40   | MOOSE CANYON AVE IN HAGERSTOWN - ANTIETAN CREEK                    |                                | 0.02    |
| 21-012 US 40   | ANTIETAN CREEK - 12070   |                                | 2.42    |
| 21-012 US 40   | 12070 - FREDWASH CANY  |                                | 0.28    |
| 21-012 US 40   | SOUTH LIMITS OF HAGERSTOWN - CORRAL DR FUNKSTOWN                   |                                | 0.44    |
| 21-012 US 40   | CORRAL DR FUNKSTOWN - MOOSE WESTSIDE AVE IN FUNKSTOWN              |                                | 0.14    |
| 21-012 US 40   | MOOSE WESTSIDE AVE IN FUNKSTOWN - MOOSE N ANTIETAN ST IN FUNKSTOWN |                                | 0.12    |
| 21-012 US 40   | MOOSE N ANTIETAN ST IN FUNKSTOWN - MOOSE E YALTY ST                |                                | 0.17    |
| 21-012 US 40   | MOOSE E BALTO ST - 12070   |                                | 0.98    |
| 21-012 US 40   | 12070 - N CORRAL DR BODENBORD                                      |                                | 0.27    |
| 21-012 US 40   | N CORRAL DR BODENBORD - MOOSE IN BODENBORD                         |                                | 0.22    |
| 21-012 US 40   | MOOSE IN BODENBORD - FREDWASH CANY                                 |                                | 2.47    |
| 21-012 US 40   | FUNKS NORTHERN AVE - LITTLE ANTIETAN CREEK                         |                                | 4.18    |

| CONTROL ROUTE SECTION NUMBER | DESCRIPTION OF CONTROL SECTION                                    | MILEAGE |
|------------------------------|---|---------|
| 21-021S MD805A               | MD60 W OF LEITERSBURG - MD60 N OF LEITERSBURG                     | 0.95    |
| 21-021S MD805B               | ROCKY FORGE RD - ROAD END NEAR PENNA STATE LINE                   | 0.14    |
| 21-023S MD180                | US0340 N OF SANDY HOOK BR - US0340 AND MD 858 I                   | 1.48    |
| 21-023R MD180                | MD180 TO ROAD END   | 0.04    |
| 21-024P US340                | VIRGINIA ST/L - END SANDY HOOK BRIDGE                             | 0.43    |
| 21-026S US522                | BEGIN POTOMAC RIVER BRIDGE IN WEST VA - I-70 IN HANCOCK           | 1.38    |
| 21-026R US522                | EAST & WEST APPROACH AT MD 144A                                   | 0.34    |
| 21-026R US522                | SPUR AT I 70  | 0.44    |
| 21-027S MD845A               | MD34 - MD34 AT KEEDYSVILLE  | 1.25    |
| 21-027R MD845A               | MD843A TO ROAD END  | 0.10    |
| 21-027S MD845B               | MD0034 E OF SHARPSBURG - RD END SE OF MD 34                       | 0.13    |
| 21-029S MD 56                | ERNSTVILLE RD AT BIG POOL - MD0068 WILLIAMSPORT<br>CLEARSPRING RD | 7.90    |
| 21-030S MD 57                | US0040 NATIONAL PIKE - PENNA ST/LN                                | 4.92    |
| 21-031S MD 58                | MD0063 GREENCASTLE PIKE - END SHA MAINT IN HAGERSTOWN             | 3.49    |
| 21-033S MD 62                | MD0804B AT CHEWSVILLE - MD0060 LEITERSBURG RD                     | 3.94    |
| 21-034S MD843                | RD END N OF I-81 - S LIMITS OF WILLIAMSPORT                       | 0.23    |
| 21-034S MD843D               | MD63 - ROAD END SOUTH OF I-81                                     | 0.16    |
| 21-035S MD804A               | MD64 AT CAVETOWN - MD66   | 0.33    |
| 21-035S MD804B               | MD64 - MD64 AT CHEWSVILLE   | 0.98    |
| 21-035R MD804B               | MD804B TO MD64  | 0.05    |
| 21-036S MD847A               | S OF MD846C @ RINGGOLD - MD64 NEAR PENNA LINE                     | 0.73    |
| 21-036S MD847B               | MD64 S OF RINGGOLD - MD418 AT RINGGOLD                            | 0.56    |
| 21-036S MD847C               | MD64 S OF RINGGOLD - MD64   | 0.45    |
| 21-036S MD847D               | CD0243 WELTY CHURCH RD N OF SMITHSBURG - RD END N OF CD 243       | 0.14    |

| SECTION NUMBER | DESCRIPTION OF SECTION                         | MILEAGE |
|----------------|--|---------|
| 51-051         | ROAD N OF LEITERSBURG - ROAD N OF LEITERSBURG  | 0.73    |
| 51-052         | ROCKY HOOK RD - ROAD END NEAR PENNA STATE LINE | 0.14    |
| 51-053         | ROAD N OF SANDY HOOK BR - ROAD AND MD 228 I    | 1.48    |
| 51-054         | ROAD TO ROAD END                               | 0.04    |
| 51-055         | VIRGINIA ST - END SANDY HOOK BRIDGE            | 0.43    |
| 51-056         | ROAD POTOMAC RIVER BRIDGE IN WEST VA - 1-70 IN | 1.38    |
| 51-057         | EAST & WEST APPROACH AT MD 144A                | 0.34    |
| 51-058         | SPUR AT 1 TO                                   | 0.44    |
| 51-059         | ROAD - ROAD AT KEEDYSVILLE                     | 1.53    |
| 51-060         | ROAD TO ROAD END                               | 0.10    |
| 51-061         | ROAD E OF SHARPSBURG - RD END SE OF RD 24      | 0.13    |
| 51-062         | EMSTVILLE ROAD BIG FOOT - ROAD WILLIAMSBURG    | 1.00    |
| 51-063         | 15000 NATIONAL PIKE - PENNA STATE              | 4.13    |
| 51-064         | ROAD - GREENCASTLE PIKE - END SHA MAIN IN      | 2.03    |
| 51-065         | ROAD AT CHEESVILLE - ROAD LEITERSBURG RD       | 3.74    |
| 51-066         | RD END N OF 1-81 - S LIMITS OF WILLIAMSBURG    | 0.73    |
| 51-067         | ROAD - ROAD END SOUTH OF 1-81                  | 0.19    |
| 51-068         | ROAD AT CAVETOWN - ROAD                        | 0.93    |
| 51-069         | ROAD - ROAD AT CHEESVILLE                      | 0.98    |
| 51-070         | ROAD TO ROAD                                   | 0.03    |
| 51-071         | S OF ROAD & RINGOLD - ROAD NEAR PENNA LINE     | 0.73    |
| 51-072         | ROAD S OF RINGOLD - ROAD AT RINGOLD            | 0.70    |
| 51-073         | ROAD S OF RINGOLD - ROAD                       | 0.43    |
| 51-074         | ROAD KETTY CHURCH RD N OF SMITHSBURG - RD END  | 0.14    |

| CONTROL ROUTE SECTION NUMBER | DESCRIPTION OF CONTROL SECTION                                    | MILEAGE |
|------------------------------|---|---------|
| 21-036S MD847E               | MD64 N OF SMITHSBURG - MD64                                       | 0.27    |
| 21-037S MD 65                | MD0068 LAPPANS RD - S OF CORP LIMITS HAGERSTOWN                   | 5.00    |
| 21-038S MD 65                | MD0034 BOONSBORO SHEPHERDSTOWN PIKE - MD0068 LAPPANS RD           | 6.73    |
| 21-039S MD910A               | RD END S OF BLACK ROCK RD CO312 - RD END N OF BLACK ROCK RD CO312 | 0.31    |
| 21-039S MD910B               | MD 66 NORTH OF I-70 - RD END NEAR BEAVER CREEK FISH HATCHERY      | 0.15    |
| 21-039S MD910C               | RD END S OF SPUR TO MD66 - RD END N OF SPUR TO MD66               | 0.18    |
| 21-039R MD910C               | MD0910C TO MD66   | 0.02    |
| 21-040S MD 66                | US0040ALAT BOONSBORO - US0040                                     | 4.30    |
| 21-041S MD858A               | RD END SW OF US 40 AL - US0040AL S OF BOONSBORO                   | 0.07    |
| 21-041S MD858B               | MD0067 S OF BOONSBORO - RD END NW OF MD 67                        | 0.25    |
| 21-041S MD858C               | ROAD END S OF KING RD - ROAD END N OF NETZ RD                     | 1.06    |
| 21-041S MD858D               | MD67 N OF MARBLE QUARRY RD - MD67 AT RENO MONU RD                 | 1.11    |
| 21-041S MD858E               | ROAD END SOUTH OF LOCUST GROVE - ROAD END NORTH OF PARK HALL ROAD | 1.12    |
| 21-041S MD858F               | MD67 - MD67 S OF LOCUST GROVE                                     | 1.02    |
| 21-041R MD858F               | MD67 TO MD858F  | 0.08    |
| 21-041S MD858G               | MD0067 S OF ROHRERSVILLE - RD END N OF TREGO RD CO 594            | 0.58    |
| 21-041S MD858H               | MD67 AT GAPLAND - MD67 N OF GAPLAND                               | 0.65    |
| 21-041R MD858H               | MD858H TO ROAD END  | 0.09    |
| 21-041S MD858I               | RD END N OF US340 - SPUR A  | 0.17    |
| 21-042S MD 68                | MD0632 - US0040ALN OF BOONSBORO                                   | 8.10    |
| 21-042S MD881                | ROAD END EAST OF I-81 - MD68                                      | 1.28    |
| 21-043S MD844                | MD66 AT CAVETOWN - ROAD END E OF WOLFVILLE RD                     | 1.12    |
| 21-044S MD 81                | FRED & WASH CO/LN - END SHA MAINT AT FT RITCHIE                   | 2.05    |
| 21-046S MD843A               | RD END @ N LIMITS OF WILLIAMSPORT - ROAD END S OF WM RR           | 0.71    |

| SECTION NUMBER | DESCRIPTION OF CENTRAL SECTION                    | MILEAGE |
|----------------|---|---------|
| 21-0001        | RD END S OF WILKINSON RD - ROAD END S OF          | 0.71    |
| 21-0002        | RD END S OF WASH COALN - END S&A POINT AT RITCHIE | 2.08    |
| 21-0003        | RD END S OF WASH COALN - ROAD END S OF            | 1.12    |
| 21-0004        | RD END S OF WASH COALN - ROAD END S OF            | 1.58    |
| 21-0005        | RD END S OF WASH COALN - ROAD END S OF            | 8.10    |
| 21-0006        | RD END S OF WASH COALN - ROAD END S OF            | 0.17    |
| 21-0007        | RD END S OF WASH COALN - ROAD END S OF            | 0.09    |
| 21-0008        | RD END S OF WASH COALN - ROAD END S OF            | 0.03    |
| 21-0009        | RD END S OF WASH COALN - ROAD END S OF            | 0.03    |
| 21-0010        | RD END S OF WASH COALN - ROAD END S OF            | 0.03    |
| 21-0011        | RD END S OF WASH COALN - ROAD END S OF            | 0.03    |
| 21-0012        | RD END S OF WASH COALN - ROAD END S OF            | 0.03    |
| 21-0013        | RD END S OF WASH COALN - ROAD END S OF            | 0.03    |
| 21-0014        | RD END S OF WASH COALN - ROAD END S OF            | 0.03    |
| 21-0015        | RD END S OF WASH COALN - ROAD END S OF            | 0.03    |
| 21-0016        | RD END S OF WASH COALN - ROAD END S OF            | 0.03    |
| 21-0017        | RD END S OF WASH COALN - ROAD END S OF            | 0.03    |
| 21-0018        | RD END S OF WASH COALN - ROAD END S OF            | 0.03    |
| 21-0019        | RD END S OF WASH COALN - ROAD END S OF            | 0.03    |
| 21-0020        | RD END S OF WASH COALN - ROAD END S OF            | 0.03    |
| 21-0021        | RD END S OF WASH COALN - ROAD END S OF            | 0.03    |
| 21-0022        | RD END S OF WASH COALN - ROAD END S OF            | 0.03    |
| 21-0023        | RD END S OF WASH COALN - ROAD END S OF            | 0.03    |
| 21-0024        | RD END S OF WASH COALN - ROAD END S OF            | 0.03    |
| 21-0025        | RD END S OF WASH COALN - ROAD END S OF            | 0.03    |
| 21-0026        | RD END S OF WASH COALN - ROAD END S OF            | 0.03    |
| 21-0027        | RD END S OF WASH COALN - ROAD END S OF            | 0.03    |
| 21-0028        | RD END S OF WASH COALN - ROAD END S OF            | 0.03    |
| 21-0029        | RD END S OF WASH COALN - ROAD END S OF            | 0.03    |
| 21-0030        | RD END S OF WASH COALN - ROAD END S OF            | 0.03    |
| 21-0031        | RD END S OF WASH COALN - ROAD END S OF            | 0.03    |
| 21-0032        | RD END S OF WASH COALN - ROAD END S OF            | 0.03    |
| 21-0033        | RD END S OF WASH COALN - ROAD END S OF            | 0.03    |
| 21-0034        | RD END S OF WASH COALN - ROAD END S OF            | 0.03    |
| 21-0035        | RD END S OF WASH COALN - ROAD END S OF            | 0.03    |
| 21-0036        | RD END S OF WASH COALN - ROAD END S OF            | 0.03    |
| 21-0037        | RD END S OF WASH COALN - ROAD END S OF            | 0.03    |
| 21-0038        | RD END S OF WASH COALN - ROAD END S OF            | 0.03    |
| 21-0039        | RD END S OF WASH COALN - ROAD END S OF            | 0.03    |
| 21-0040        | RD END S OF WASH COALN - ROAD END S OF            | 0.03    |
| 21-0041        | RD END S OF WASH COALN - ROAD END S OF            | 0.03    |
| 21-0042        | RD END S OF WASH COALN - ROAD END S OF            | 0.03    |
| 21-0043        | RD END S OF WASH COALN - ROAD END S OF            | 0.03    |
| 21-0044        | RD END S OF WASH COALN - ROAD END S OF            | 0.03    |
| 21-0045        | RD END S OF WASH COALN - ROAD END S OF            | 0.03    |
| 21-0046        | RD END S OF WASH COALN - ROAD END S OF            | 0.03    |
| 21-0047        | RD END S OF WASH COALN - ROAD END S OF            | 0.03    |
| 21-0048        | RD END S OF WASH COALN - ROAD END S OF            | 0.03    |
| 21-0049        | RD END S OF WASH COALN - ROAD END S OF            | 0.03    |
| 21-0050        | RD END S OF WASH COALN - ROAD END S OF            | 0.03    |



| CONTROL ROUTE SECTION NUMBER | DESCRIPTION OF CONTROL SECTION                                   | MILEAGE |
|------------------------------|--|---------|
| 21-046R MD843A               | MD843A TO MD63   | 0.16    |
| 21-046S MD843B               | RD END N SIDE OF WM R R - RD END S OF I-70                       | 1.12    |
| 21-046S MD843C               | RD END @ HUYETTS CROSSROAD - RD END N OF US40                    | 0.62    |
| 21-046R MD843C               | MD843C TO MD63   | 0.04    |
| 21-047S MD846A               | MD805A AT LEITERSBURG - MD418 EAST OF LEITERSBURG                | 0.29    |
| 21-047S MD846B               | RD END S OF SPUR TO MD0418 - RD END N OF SPUR TO MD418           | 0.10    |
| 21-047R MD846B               | MD0846B TO MD418   | 0.04    |
| 21-050S MD494                | MD57 - MD63 AT CEARFOSS  | 6.04    |
| 21-052S MD615                | WESTERLY CONNECTION TO I-70 - PENNA ST LINE                      | 2.50    |
| 21-056S MD848                | RD/END N OF I-70 - MD632   | 0.14    |
| 21-061S MD735                | MU0170 HIGH ST IN HANCOCK BACK - US0522 AHD AT JACKSON ST        | 0.09    |
| 21-062S US 11                | WEST VIRGINIA ST/L - END POTOMAC RIVER BRIDGE                    | 0.33    |
| 21-063S MD 63                | MD0058 AT CEARFOSS - MD/PA ST/L                                  | 1.58    |
| 21-064S MD846C               | MD418 @ RINGGOLD - CEMETERY LANE                                 | 0.40    |
| 21-065S MD 68                | S CORP/LM OF CLEAR SPRING - MU0070 CONDCOCHEAQUE ST WILLIAMSPORT | 7.12    |
| 21-066S MD491                | MD0064 E OF SMITHSBURG - F&W COUNTY LINE                         | 4.78    |
| 21-067S MD 64                | CORP/LM OF HAGERSTOWN - MD0077 FOXVILLE RD                       | 7.48    |
| 21-068S MD 60                | LITTLE ANTIETAM CREEK BRIDGE - MD0418 LEITERSBURG RINGGOLD RD    | 1.21    |
| 21-069S MD 60                | MD0418 LEITERSBURG RINGGOLD RD - PENNA ST/LN                     | 1.93    |
| 21-070S MD 34                | BEG POTOMAC RIVER BRIDGE - US40ALT IN BOONSBORO                  | 10.04   |
| 21-071I IS 81                | US0040 BALTIMORE NATIONAL PIKE - PENNSYLVANIA ST/L               | 5.24    |
| 21-072S MD741                | RD END SW OF US 40 AL - US0040AL S OF FUNKSTOWN                  | 0.10    |
| 21-073S MD767                | MD62 NORTH OF CHEWSVILLE - CD0238 BEARDS CHURCH RD               | 0.21    |
| 21-074S MD418                | MD0060 AT LEITERSBURG - MD0064 AT RINGGOLD                       | 2.81    |

DESCRIPTION OF CENTRAL SECTION

COUNTY ROUTE  
SECTION NUMBER

|       |  |         |
|-------|--|---------|
| 0.16  | MOORE TO MOORE   | 21-0001 |
| 1.12  | RD END N SIDE OF M R R - RD END S OF I-70                      | 21-0002 |
| 0.32  | RD END S MUYETS CROSSROAD - RD END N OF ROAD                   | 21-0003 |
| 0.08  | MOORE TO MOORE   | 21-0004 |
| 0.29  | MOORE AT LEITERSBURG - MOORE EAST OF LEITERSBURG               | 21-0005 |
| 0.10  | RD END S OF SPUR TO MOORE - RD END N OF SPUR TO MOORE          | 21-0006 |
| 0.09  | MOORE TO MOORE   | 21-0007 |
| 0.08  | MOORE - MOORE AT CARRIAGE                                      | 21-0008 |
| 2.40  | WESTERLY CONNECTION TO I-70 - PENNA ST LINE                    | 21-0009 |
| 0.14  | MOORE N OF I-70 - MOORE  | 21-0010 |
| 0.09  | MOORE HIGH ST IN HANGERS BACK - US0255 AND AT JACKSON ST       | 21-0011 |
| 0.03  | WEST VIRGINIA ST - END RESTON RIVER BRIDGE                     | 21-0012 |
| 1.38  | MOORE AT CARRIAGE - MOORE ST                                   | 21-0013 |
| 0.40  | MOORE S FINGOLD - CEMETERY LANE                                | 21-0014 |
| 7.12  | S CORN LN OF CLEAR SPRING - MOORE CONDORCHERON ST WILLIAMSPORT | 21-0015 |
| 4.78  | MOORE E OF SMITHSBURG - PENN COUNTY LINE                       | 21-0016 |
| 7.48  | CORN LN OF HAGERSTOWN - MOORE FOXVILLE RD                      | 21-0017 |
| 1.11  | LITTLE ANTIETAM CREEK BRIDGE - MOORE<br>LEITERSBURG RINGOLD RD | 21-0018 |
| 1.03  | MOORE LEITERSBURG RINGOLD RD - PENNA ST LN                     | 21-0019 |
| 10.04 | RD PUTNAM RIVER BRIDGE - US0241 IN BOONSBORO                   | 21-0020 |
| 2.24  | US040 BALTIMORE NATIONAL PIKE - PENNSYLVANIA ST                | 21-0021 |
| 0.10  | RD END SW OF US 60 AT - US0041 S OF FUNKSTOWN                  | 21-0022 |
| 0.21  | RD END NORTH OF CHEMYSVILLE - CROSS BEARDS CHURCH              | 21-0023 |
| 2.11  | MOORE AT LEITERSBURG - MOORE ST KINGOLD                        | 21-0024 |

| CONTROL ROUTE<br>SECTION NUMBER | DESCRIPTION OF CONTROL SECTION                            | MILEAGE |
|---------------------------------|---|---------|
| 21-074R MD418                   | MD60 TO MD418   | 0.12    |
| 21-075S MD418                   | MD0064 AT RINGGOLD - PENNA ST/L                           | 1.88    |
| 21-076S MD 64                   | MD0077 FOXVILLE RD - PA ST/L                              | 5.33    |
| 21-077S MD 66                   | MD0064 - SW LIMITS OF SMITHSBURG                          | 0.77    |
| 21-077S MD 66                   | N LMS OF SMITHSBURG - MD0064                              | 1.09    |
| 21-078S MD632                   | MD63 AT DOWNSVILLE - END SHA MAINT IN HAGERSTOWN          | 6.68    |
| 21-079S MD 77                   | MD0064 SMITHSBURG PIKE - FRED & WASH CO/LN                | 3.10    |
| 21-080S MD 63                   | N CORP/LM OF WILLIAMSPORT - MD0058 AT GEARFOSS            | 7.24    |
| 21-081S MD615                   | BEG SRC MAINT - WESTERLY CONNECTION TO I-70               | 1.85    |
| 21-083R IS 70                   | SP BETWEEN TONOLOWAYCREEK AND MILLSTONE                   | 1.24    |
| 21-084S MD 67                   | N OF MD 858J - US0040AL                                   | 8.27    |
| 21-084S MD858I                  | SPUR A - RD END N OF SPUR TO MD67                         | 1.66    |
| 21-084S MD858J                  | MD0067 - RD END AT BARR N OF SPUR TO MD67                 | 1.15    |
| 21-084R MD858J                  | SPUR TO MD0067  | 0.03    |
| 21-085S US 40                   | MD0063 - IS0081   | 2.77    |
| 21-086R IS 81                   | INTERCHANGE RAMPS AT I-81 AND US40                        | 2.15    |
| 21-087I IS 81                   | IS0070 - US0040 BALTIMORE NATIONAL PIKE                   | 3.23    |
| 21-088R IS 81                   | INTERCH. RAMPS @ I-81&PENNA STATE LINE                    | 0.39    |
| 21-089R IS 81                   | INTERCHANGE RAMPS @ I-81 & SHOWALTER RD                   | 1.61    |
| 21-090R IS 81                   | INTERCHANGE RAMPS AT I-81 & MAUGANS AVE                   | 0.71    |
| 21-091R IS 81                   | INTERCH. RAMPS @ I-81&MAUGANSVILLE RD.                    | 0.41    |
| 21-092R IS 81                   | INTERCHANGE RAMPS AT I-81 AND MD58                        | 1.50    |
| 21-093S US 40                   | IS0081 - MD0064 CANNON AVE IN HAGERSTOWN                  | 2.19    |
| 21-094S MD878                   | CO0475 IN HAGERSTOWN - RD END S OF IS 81 AND MD<br>58 INT | 0.11    |

| SECTION NUMBER | DESCRIPTION OF CONTROL SECTION                    | MILEAGE |
|----------------|---|---------|
| 21-074         | MOORE TO MOORE                                    | 0.13    |
| 21-075         | MOORE AT RINGOLD - BERRY ST                       | 1.78    |
| 21-076         | MOORE FOXVILLE RD - PA ST                         | 8.73    |
| 21-077         | MOORE - SW LIMITS OF SMITHSBURG                   | 0.77    |
| 21-078         | MOORE - SW LIMITS OF SMITHSBURG                   | 1.07    |
| 21-079         | MOORE AT DOWNSVILLE - END SHA PAINT IN HAGERSTOWN | 6.98    |
| 21-080         | MOORE SMITHSBURG PIKE - FRED A WASH COUN          | 3.10    |
| 21-081         | MOORE DE KILLISPORT - MOORE AT CROSS              | 7.34    |
| 21-082         | MOORE - WESTERN CONNECTION TO I-70                | 1.93    |
| 21-083         | MOORE BETWEEN TOWNGREEN AND MILLSTONE             | 1.24    |
| 21-084         | MOORE - US 524 - US 504                           | 8.37    |
| 21-085         | MOORE - RD END N OF SPUR TO MOORE                 | 1.00    |
| 21-086         | MOORE - RD END AT BAR N OF SPUR TO MOORE          | 1.13    |
| 21-087         | MOORE - SPUR TO MOORE                             | 0.03    |
| 21-088         | MOORE - 15001                                     | 2.77    |
| 21-089         | INTERCHANGE RAMP AT I-81 AND US 50                | 3.73    |
| 21-090         | MOORE - US 500 - BALTIMORE NATIONAL PIKE          | 3.23    |
| 21-091         | INTERCH. RAMP 2 I-81 - BIRMIN STATE LINE          | 0.73    |
| 21-092         | INTERCHANGE RAMP 2 I-81 & SHAWALTER RD            | 1.01    |
| 21-093         | INTERCHANGE RAMP AT I-81 & MAUDERS AVE            | 0.71    |
| 21-094         | INTERCH. RAMP 2 I-81 - BIRMIN STATE LINE          | 0.41    |
| 21-095         | INTERCHANGE RAMP AT I-81 AND MOORE                | 1.20    |
| 21-096         | MOORE - MOORE CANNON AVE IN HAGERSTOWN            | 2.19    |
| 21-097         | MOORE IN HAGERSTOWN - RD END 2 OF I-81 AND MD     | 0.11    |

| CONTROL ROUTE<br>SECTION NUMBER | DESCRIPTION OF CONTROL SECTION  | MILEAGE |
|---------------------------------|---|---------|
| 21-095S MD340                   | US0340 - CD0626 SANDY HOOK RD   | 0.09    |
| 21-095P US340                   | END SANDY HOOK BRIDGE - FREDERICK CD/L                                      | 1.88    |
| 21-097S MD 63                   | MD0065 - CD0568 BAKERSVILLE RD  | 0.48    |
| 21-097S MD 63                   | CD0568 BAKERSVILLE RD - MD0068 S OF CORP/LM OF<br>WILLIMSPORT               | 6.29    |
| 21-098S MD 63                   | MD0068 S OF CORP/LM OF WILLIMSPORT - IS0081 S<br>OF WILLIAMSPORT SEE MD0068 | 0.00    |
| 21-098S MD 68                   | IS0081 S OF WILLIAMSPORT - MD0632   | 2.20    |
| 21-099S MD 63                   | IS0081 S OF WILLIAMSPORT - MD0070 CONOCOCHIEAGUE<br>ST SEE MD0068           | 0.00    |
| 21-099S MD 68                   | S CORP/LM OF WILLIAMSPORT - IS0081 S OF<br>WILLIAMSPORT                     | 0.17    |
| 21-100I IS 70                   | PENNA AND MD STATE LINE - US0040 NATIONAL PIKE                              | 0.63    |
| 21-101I US 40                   | IS0070 N OF HANCOCK - IS0070 EBL AT PARKHEAD<br>SEE IS0070                  | 0.00    |
| 21-101I IS 70                   | US0040 NATIONAL PIKE - US0040 NATIONAL PIKE                                 | 8.63    |
| 21-102I IS 70                   | US0040 NATIONAL PIKE - MD0068 CLEARSPRING RD                                | 8.59    |
| 21-103I IS 70                   | MD0068 CLEARSPRING RD - IS0081  | 8.18    |
| 21-104I IS 70                   | IS0081 - MD0065 SHARPSBURG PIKE   | 3.45    |
| 21-105I IS 70                   | MD0065 SHARPSBURG PIKE - US0040 BALTIMORE<br>NATIONAL PIKE                  | 2.62    |
| 21-106I IS 70                   | US0040 BALTIMORE NATIONAL PIKE - MD0066<br>MAPLEVILLE RD                    | 2.63    |
| 21-107I IS 70                   | MD0066 MAPLEVILLE RD - WASHINGTON AND FREDERICK<br>CD/L                     | 4.11    |
| 21-108R IS 70                   | RAMPS AT US 40 AND 522 AT HANCOCK   | 2.13    |
| 21-109R IS 70                   | SPURS AT MD 56  | 1.17    |
| 21-110R IS 70                   | SPURS AT MD 68  | 1.89    |
| 21-111R IS 70                   | SPURS AT MD 63  | 1.30    |
| 21-112R IS 70                   | SPURS AT MD 81  | 5.02    |
| 21-113R IS 70                   | SPURS AT MD 65  | 1.19    |
| 21-114R IS 70                   | SPURS AT US 40  | 2.38    |

| SECTION NUMBER | DESCRIPTION OF CONTROL SECTION  | MILEAGE |
|----------------|---|---------|
| 21-0925 10 63  | US0940 - 00000 SANDY HOOK RD  | 1.09    |
| 21-0926 10 63  | END SANDY HOOK BRIDGE - FREDERICK CANY                                | 1.88    |
| 21-0927 10 63  | MU000 - 00000 BAKERSVILLE RD  | 0.88    |
| 21-0928 10 63  | 00000 BAKERSVILLE RD - WOODS 2 OF CORPUS OF WILLIAMSPORT              | 6.52    |
| 21-0929 10 63  | MU000 2 OF CORPUS OF WILLIAMSPORT - 12001 2 OF WILLIAMSPORT SEE MU000 | 0.00    |
| 21-0930 10 63  | 12001 2 OF WILLIAMSPORT - MU000                                       | 2.60    |
| 21-0931 10 63  | 12001 2 OF WILLIAMSPORT - WOODS CONDOCHROME                           | 0.00    |
| 21-0932 10 63  | 12001 2 OF WILLIAMSPORT - 12001 2 OF WILLIAMSPORT                     | 0.17    |
| 21-1001 12 70  | PENNA AND MD STATE LINE - US000 NATIONAL PIKE                         | 0.63    |
| 21-1011 12 70  | 12001 N DR HANCOCK - 12001 EST AT PARKHEAD SEE 12001                  | 0.00    |
| 21-1012 12 70  | US000 NATIONAL PIKE - US000 NATIONAL PIKE                             | 2.83    |
| 21-1013 12 70  | US000 NATIONAL PIKE - MU000 CLEARSPRING RD                            | 2.39    |
| 21-1014 12 70  | MU000 CLEARSPRING RD - 12001  | 2.74    |
| 21-1041 12 70  | 12001 - MU000 SHARPSBURG PIKE   | 2.62    |
| 21-1051 12 70  | MU000 SHARPSBURG PIKE - US000 BALTIMORE NATIONAL PIKE                 | 2.62    |
| 21-1052 12 70  | US000 BALTIMORE NATIONAL PIKE - MU000                                 | 2.62    |
| 21-1071 12 70  | MU000 HANLEVILLE RD - WASHINGTON AND FREDERICK CANY                   | 4.11    |
| 21-1081 12 70  | RAMPS AT US 40 AND 522 AT HANCOCK                                     | 2.19    |
| 21-1091 12 70  | SPURS AT MD 66  | 1.17    |
| 21-1101 12 70  | SPURS AT MD 68  | 1.29    |
| 21-1111 12 70  | SPURS AT MD 63  | 1.30    |
| 21-1121 12 70  | SPURS AT MD 61  | 2.02    |
| 21-1131 12 70  | SPURS AT MD 69  | 1.19    |
| 21-1141 12 70  | SPURS AT US 40  | 2.38    |

| CONTROL ROUTE SECTION NUMBER | DESCRIPTION OF CONTROL SECTION                  | MILEAGE |
|------------------------------|---|---------|
| 21-115R IS 70                | RAMPS AT MD 66                                  | 0.91    |
| 21-116R MD907                | US40-END SRC MAINT NEAR PARK HEAD               | 0.75    |
| 21-117S MD894                | MD0144WB NORTHERLY - ROAD END IN HANCOCK        | 0.64    |
| 21-118S US 40                | ALL/WASH CO/L - BEG DUAL W OF MD 144WB          | 6.75    |
| 21-118P US 40                | BEG DUAL W OF MD 144WB - IS0070 N OF HANCOCK    | 4.10    |
| 21-119S MD 56                | US0040 NATIONAL PIKE - ERNSTVILLE RDAT BIG POOL | 1.66    |
| 21-120R MD893                | BEGIN SRC MAINT/E SIDE I-81/- PENNA/STL         | 1.07    |
| 21-121I IS 81                | WEST VIRGINIA ST/L - MD0068                     | 0.89    |
| 21-122I IS 81                | MD0068 - US0011 WILLIAMSPORT PIKE               | 1.48    |
| 21-123I IS 81                | US0011 WILLIAMSPORT PIKE - IS0070               | 1.28    |
| 21-124R IS 81                | INTERCHANGE RAMPS AT I-81 AND MD68              | 0.62    |
| 21-125R IS 81                | INTERCHANGE RAMPS AT I-81 AND US11              | 1.77    |
| 21-126R IS 81                | INTERCHANGE RAMPS @ I-81 & HALFWAY BLVD         | 1.02    |
| 21-127R MD843E               | MD843B - RD END S OF I-70                       | 0.31    |
| 21-127R MD843F               | RD END - MD63-RD END/N OF I-70                  | 0.36    |
| 21-130S MD 66                | US0040 - MD0064                                 | 6.11    |
| 21-132S MD 67                | US0340 - CO0619 YARROWSBURG RD                  | 2.64    |
| 21-132R MD 67                | INTERCHANGE SPURS FROM MD 67                    | 0.47    |
| 21-133S MD 67                | CO0619 YARROWSBURG RD - N OF MD 858J            | 1.42    |
| 21-134R MD 67                | SPURS AT US0340                                 | 1.99    |

|                           |        |
|---------------------------|--------|
| MAINLINE COUNTY TOTAL     | 299.74 |
| NON-MAINLINE COUNTY TOTAL | 34.12  |

| SECTION NUMBER | CONTROL ROUTE | DESCRIPTION OF CONTROL SECTION                  | MILEAGE |
|----------------|---------------|---|---------|
| 51-134R MD 67  |               | SPURS AT US2940                                 | 1.99    |
| 51-133S MD 67  |               | COOPIE YARRWISBURG RD - N OF MD 67              | 1.43    |
| 51-132R MD 67  |               | INTERCHANGE SPURS FROM MD 67                    | 0.47    |
| 51-132S MD 67  |               | US2940 - COOPIE YARRWISBURG RD                  | 2.04    |
| 51-130S MD 60  |               | US2000 - MOORE                                  | 0.11    |
| 51-127R MO843E |               | RD END - MO83-RD BLDN OF I-70                   | 0.90    |
| 51-127R MO843E |               | MO843B - RD END S OF I-70                       | 0.31    |
| 51-126R IS 81  |               | INTERCHANGE RAMP 3 I-81 & HARWAY BLVD           | 1.02    |
| 51-125R IS 81  |               | INTERCHANGE RAMP 2 I-81 AND US11                | 1.77    |
| 51-124R IS 81  |               | INTERCHANGE RAMP 1 I-81 AND MO83                | 0.62    |
| 51-123S IS 81  |               | US2011 WILLIAMSPORT PIKE - I2070                | 1.28    |
| 51-123S IS 81  |               | MOORE - US2011 WILLIAMSPORT PIKE                | 1.48    |
| 51-1211 IS 81  |               | WEST VIRGINIA STYL - MOORE                      | 0.29    |
| 51-120R MO83   |               | BEGIN SRC MAINTIVE SIDE I-81 - PENNA ST         | 1.07    |
| 51-119S MD 60  |               | US2040 NATIONAL PIKE - BRANTVILLE ROAD RIG POOL | 1.00    |
| 51-118R US 40  |               | REG DUAL N OF MD IAWB - I2070 N OF HANCOCK      | 4.20    |
| 51-118S US 40  |               | ALLWASH COIL - REG DUAL W OF MD IAWB            | 0.73    |
| 51-117S MO84   |               | MO84NB NORTHERLY - ROAD END IN HANCOCK          | 0.04    |
| 51-118R MO87   |               | US40-END SRC MAINT NEAR PARK HEAD               | 0.73    |
| 51-118R IS 70  |               | RAMP AT MD 60                                   | 0.91    |

NON-MAINLINE COUNTY TOTAL 34.15  
 MAINLINE COUNTY TOTAL 299.14



AS OF JUNE 1974

WICOMICO COUNTY

PAGE 1

| CONTROL ROUTE<br>SECTION NUMBER | DESCRIPTION OF CONTROL SECTION                                     | MILEAGE |
|---------------------------------|--|---------|
| 22-002S MD 12                   | WICOMICO COUNTY - SPRING ST  | 6.53    |
| 22-003S MD675B                  | US0013 - MD0054 AT DEL ST/L  | 2.10    |
| 22-003R MD675B                  | MD0675B TO RD END S OF CD0524 <i>MD 675C</i>                       | 0.11    |
| 22-004S US 13                   | NORTH LIMITS SALISBURY - PROP US 13 N OF<br>SALISBURY              | 1.08    |
| 22-004P US 13                   | PROP US 13 N OF SALISBURY - MD STATE POLICE<br>BARRACKS            | 1.73    |
| 22-005S US 13                   | SOUTH LIMITS SALISBURY - NORTH LIMITS SALISBURY                    | 2.91    |
| 22-006S US 13                   | MAIN ST IN FRUITLAND - SOUTH LIMITS SALISBURY                      | 1.99    |
| 22-007P US 13                   | D&W COUNTY LINE - US0013 PROP SALISBURY BY-PASS                    | 0.58    |
| 22-007S US 13                   | US0013 PROP SALISBURY BY-PASS - MAIN ST IN<br>FRUITLAND            | 2.08    |
| 22-008P US 50                   | DOR CO/L - MD0670  | 10.39   |
| 22-009P US 50                   | MD0670 - MD0349  | 4.48    |
| 22-011S MD346                   | E LIMITS OF SALISBURY - MD0353 AT CD248 SIXTY<br>FOOT RD           | 9.03    |
| 22-012S MD346                   | MD0353 AT CD248 SIXTY FOOT RD - WIC/WOR CO/L                       | 5.09    |
| 22-013S MD313                   | US50 AT MARDELA SPRINGS - D&W COUNTY LINE                          | 6.58    |
| 22-016S MD347                   | MD349 SOUTH OF QUANTICO - US50 EAST OF HEBRON                      | 6.92    |
| 22-017S MD348                   | MD313 IN SHARPTOWN - DELAWARE STATE LINE                           | 1.73    |
| 22-019S MD349                   | MD0347 - W CORP LIMITS OF SALISBURY                                | 7.07    |
| 22-020S MD349                   | CD0080 TYASKIN RD - MD0347   | 9.10    |
| 22-021S MD349                   | BEGIN SHA MAINT AT JONES CREEK - CD0080 TYASKIN<br>RD              | 6.04    |
| 22-022S MD350                   | E CORP LIMITS OF SALISBURY - CD0245 AIRPORT RD                     | 3.16    |
| 22-023S MD350                   | CD0245 AIRPORT RD - MD0354   | 8.46    |
| 22-026S MD352                   | CD0157 CAPITOLA & WHITEHAVEN RD - MD0349<br>SALISBURY NANTICOKE RD | 6.61    |
| 22-027S MD353                   | MD346 IN PITTSVILLE - DELAWARE STATE LINE                          | 4.60    |
| 22-028S MD354                   | WICOMICO COUNTY LINE - MD346 IN WILLARDS                           | 7.34    |

| SECTION NUMBER | CONTROL ROUTE | DESCRIPTION OF CONTROL SECTION                                 | MILEAGE |
|----------------|---------------|--|---------|
| 52-0525        | MS 15         | WIND COUNTY - SPRING ST  | 0.23    |
| 52-0033        | MD75B         | US0013 - MOOSE4 AT DEL ST                                      | 2.10    |
| 52-0038        | MD75B         | MOOSE4B TO RD END 2 OF COOSE4                                  | 0.11    |
| 52-0042        | US 13         | NORTH LIMITS SALISBURY - PRDP US 13 N DR                       | 1.08    |
| 52-0049        | US 13         | PRDP US 13 N OF SALISBURY - MD STATE POLICE SALISBURY BARRACKS | 1.73    |
| 52-0052        | US 13         | SOUTH LIMITS SALISBURY - NORTH LIMITS SALISBURY                | 2.91    |
| 52-0062        | US 13         | MAIN ST IN FRUITLAND - SOUTH LIMITS SALISBURY                  | 1.99    |
| 52-0079        | US 13         | SEMI COUNTY LINE - US0013 PRDP SALISBURY BY-PASS               | 0.78    |
| 52-0072        | US 13         | US0013 PRDP SALISBURY BY-PASS - MAIN ST IN FRUITLAND           | 2.08    |
| 52-0089        | US 30         | OUR COUL - MOOSE4  | 10.24   |
| 52-0098        | US 30         | MOOSE4 - MOOSE4  | 4.42    |
| 52-0112        | MO346         | E LIMITS OF SALISBURY - MOOSE4 AT COOSE SIXTY FOOT RD          | 9.03    |
| 52-0122        | MO346         | MOOSE4 AT COOSE SIXTY FOOT RD - WILKOR COUL                    | 2.09    |
| 52-0132        | MD13          | US00 AT MARDELA SPRINGS - DEW COUNTY LINE                      | 6.28    |
| 52-0162        | MD147         | MO349 SOUTH OF QUANTICO - US00 EAST OF HEBRON                  | 0.92    |
| 52-0172        | MD348         | MD13 IN SHARPTOWN - DELAWARE STATE LINE                        | 1.73    |
| 52-0182        | MD349         | MD347 - W CORP LIMITS OF SALISBURY                             | 7.01    |
| 52-0202        | MD349         | COOSE0 TYASKIN RD - MD347                                      | 9.10    |
| 52-0212        | MD349         | REGIN SHA HAINT AT JONES CREEK - COOSE0 TYASKIN                | 0.04    |
| 52-0222        | MD350         | E CORP LIMITS OF SALISBURY - COOSE AIRPORT RD                  | 7.16    |
| 52-0232        | MD350         | COOSE4 AIRPORT RD - MD350                                      | 8.66    |
| 52-0262        | MD352         | COULST CAPITOLA & WHITEHAVEN RD - MD349 SALISBURY HANTICORE RD | 0.91    |
| 52-0272        | MD352         | MD349 IN PITTSVILLE - DELAWARE STATE LINE                      | 4.00    |
| 52-0282        | MD354         | WIND COUNTY LINE - MD349 IN WILKOR                             | 7.24    |

| CONTROL ROUTE SECTION NUMBER | DESCRIPTION OF CONTROL SECTION   | MILEAGE |
|------------------------------|--|---------|
| 22-029S MD352                | MD349 @ COXS CORNER - CD0157 CAPITOLA & WHITEHAVEN RD                            | 3.46    |
| 22-030S MD 54                | CD0518 MANSON WALLER RD DEL MAINT BACK - US0013 DEL MAINT AHEAD                  | 1.33    |
| 22-030S MD 54                | US0013 DEL MAINT AHEAD - DEL MAINT BACK SEE DL0054                               | 0.00    |
| 22-031S MD 54                | MD0313 - MD/DEL ST/L DEL MAINT RD AHD  | 3.29    |
| 22-031S MD 54                | MD/DEL ST/L DEL MAINT RD AHD - CD0518 MANSON WALLER RD DEL MAINT BACK SEE DL0054 | 0.00    |
| 22-037S MD529                | CD0210 - MU0370 AHEAD IN SALISBURY   | 2.40    |
| 22-038S MD670                | MD347 IN HEBRON - US50   | 1.47    |
| 22-044P US 13                | MD STATE POLICE BARRACKS - DELAWARE STATE LINE                                   | 2.46    |
| 22-045S MD374                | MD0354 WILLARD WHITON RD - WICOMICO COUNTY LINE                                  | 1.28    |
| 22-046S MD 54                | DEL MAINT BACK - MD0353 AT DEL ST/L  | 4.84    |
| 22-047S MD815                | MD349 - MD349 W OF SALISBURY   | 0.84    |
| 22-048P US 50                | MD0349 - US0013  | 1.12    |
| 22-049P US 50                | US0013 - CD0293 MERRITT MILL RD  | 2.98    |
| 22-050P US 50                | CD0293 MERRITT MILL RD - CD0248 SIXTY FOOT RD                                    | 6.71    |
| 22-051P US 50                | CD0248 SIXTY FOOT RD - WOR CU/L  | 5.26    |
| 22-052R MD992                | PHILLIP MORRIS DR-RD END/N SIDE US50   | 0.22    |
| 22-052R MD992A               | HOBBS RD-RD END/S SIDE US50  | 0.74    |
| 22-052R MD992B               | US50-END SRC MAINT/S OF PARSONSBURG  | 0.19    |
| 22-052R MD992C               | SIXTY FOOT RD-RD END/S SIDE US50/  | 0.05    |
| 22-052R MD992D               | FRIENDSHIP RD-RD END/NORTH SIDE US50   | 0.20    |
| 22-052R MD992E               | WHITE RICHARDSON RD-RD END/S SIDE US50   | 0.37    |
| 22-053S MD991                | W END OF BRIDGE NEAR SMALL ST - E END OF BRIDGE NEAR MILL ST                     | 0.02    |
| 22-054 US 13 PRP             | US0013 SOUTH OF SALISBURY - US0050 OCEAN GATEWAY                                 | 0.00    |
| 22-055 US 13 PRP             | US0050 OCEAN GATEWAY - US0013 N OF SALISBURY                                     | 0.00    |

MD 675-C

|                           |        |
|---------------------------|--------|
| MAINLINE COUNTY TOTAL     | 153.08 |
| NON-MAINLINE COUNTY TOTAL | 1.88   |

| SECTION NUMBER | CONTROL ROUTE | DESCRIPTION OF CONTROL SECTION   | MILEAGE |
|----------------|---------------|--|---------|
| 22-0202        | MO325         | MO325 9 OXES CORNER - COOIST CAPITOLA E WHITEHAVEN RD                            | 3.45    |
| 22-0302        | MO 24         | COOIST HANSON WALKER RD DEL MAINT BACK - US0013 DEL MAINT AHEAD                  | 1.73    |
| 22-0302        | MO 24         | US0013 DEL MAINT AHEAD - DEL MAINT BACK SEE GLOSSA                               | 0.00    |
| 22-0312        | MO 24         | MO325 - MO325 DEL MAINT RD AND   | 3.23    |
| 22-0312        | MO 24         | MUNDEL STYL DEL MAINT RD AND - COOIST HANSON WALKER RD DEL MAINT BACK SEE GLOSSA | 0.00    |
| 22-0312        | MO325         | MO325 - MO325 AHEAD IN SALISBURY   | 2.40    |
| 22-0322        | MO320         | MO325 IN HERRON - US20   | 1.43    |
| 22-0401        | US 19         | MO STATE POLICE BARRACKS - DELAWARE STATE LINE                                   | 2.44    |
| 22-0402        | MO324         | MO324 WILLARD WHITON RD - WIND COUNTY LINE                                       | 1.29    |
| 22-0402        | MO 24         | DEL MAINT BACK - MO325 AT DEL STYL   | 4.64    |
| 22-0412        | MO325         | MO325 - MO325 N DR SALISBURY   | 0.84    |
| 22-0420        | US 20         | MO325 - US0013   | 1.12    |
| 22-0420        | US 20         | US0013 - COOIST HERRITT HILL RD  | 2.98    |
| 22-0501        | US 20         | COOIST HERRITT HILL RD - COOIST SIXTY FOOT RD                                    | 4.71    |
| 22-0511        | US 20         | COOIST SIXTY FOOT RD - WDR CUL   | 6.28    |
| 22-0521        | MO325         | PHILIP MORRIS UR-RD ENDS SIDE US20   | 0.22    |
| 22-0521        | MO325         | HOBBS RD-KD ENDS SIDE US20   | 0.74    |
| 22-0521        | MO325         | US20-END SRC MAINTS OF PARSONS RD  | 0.19    |
| 22-0521        | MO325         | SIXTY FOOT RD-KD ENDS SIDE US20  | 0.02    |
| 22-0521        | MO325         | FRIENDSHIP RD-KD END\NORTH SIDE US20   | 0.20    |
| 22-0521        | MO325         | WHITE RICHARDSON RD-KD ENDS SIDE US20  | 0.37    |
| 22-0521        | MO325         | W END OF BRIDGE NEAR SMALL ST - E END DR BRIDGE NEAR HILL ST                     | 0.02    |
| 22-0521        | US 13         | US0013 SOUTH OF SALISBURY - US0020 OCEAN GATEWAY                                 | 0.00    |
| 22-0521        | US 13         | US0020 OCEAN GATEWAY - US0013 N DR SALISBURY                                     | 0.00    |

NON-MAINLINE COUNTY TOTAL 1.78  
 MAINLINE COUNTY TOTAL 133.08

| CONTROL ROUTE SECTION NUMBER | DESCRIPTION OF CONTROL SECTION                                | MILEAGE |
|------------------------------|---|---------|
| 23-001S MD 12                | US0113 E MARKET ST - WOR/WIC CO/L                             | 10.64   |
| 23-002S MD675A               | MD0250A IN POCOMOKE CITY - S/WO CO/L AT POCOMOKE CITY         | 1.56    |
| 23-003S MD675A               | US0013 - MD0250A IN POCOMOKE CITY                             | 0.39    |
| 23-004S MD346                | US0050 SOUTHEAST OF ST MARTIN - MD0818                        | 2.21    |
| 23-005S MD346                | MD0818 - US0050 NE OF BERLIN                                  | 1.38    |
| 23-006P US 50                | US0113 - MD0378 IN OCEAN CITY                                 | 7.35    |
| 23-007P US113                | MD0452 - MD/DEL ST/L  | 6.55    |
| 23-009S MD818                | US113 AT SOUTH LIMITS BERLIN - US113 N OF BERLIN              | 2.62    |
| 23-009R MD818                | MD818 TO US113SBL   | 0.08    |
| 23-010S US113                | N CORP/LM OF SNOW HILL - US0113UL N OF SNOW HILL              | 2.22    |
| 23-010P US113                | US0113UL N OF SNOW HILL - US0050                              | 13.79   |
| 23-011S US113                | S CORP/LM OF SNOW HILL - N CORP/LM OF SNOW HILL               | 1.41    |
| 23-012P US113                | US0013 - US0113UL S OF CASTLE HILL RD                         | 9.06    |
| 23-012S US113                | US0113UL S OF CASTLE HILL RD - S CORP/LM OF SNOW HILL         | 2.53    |
| 23-013S MD 12                | CORP/LM OF SNOW HILL - US0113 MARKET ST IN SNOW HILL          | 0.97    |
| 23-013S MD 12                | US0113 MARKET ST IN SNOW HILL - US0113 E MARKET ST SEE US0113 | 0.00    |
| 23-014S MD709                | RD END S OF SPUR TO MD12 - RD END N OF SPUR TO MD12           | 0.24    |
| 23-014R MD709                | SPUR TO MD0012 <i>MD 12-A SPUR</i>                            | 0.02    |
| 23-015S MD 12                | MD/VA ST/L - MD0366   | 3.31    |
| 23-016S MD250A               | MD0675A MARKET ST CO RD BACK - US0013 US0113 AHEAD            | 0.23    |
| 23-017S MD354                | MD12 NORTHWEST OF SNOW HILL - WI&WO COUNTY LINE               | 7.64    |
| 23-018S MD364                | S&WO COUNTY LINE - RD END E OF CO31                           | 2.72    |
| 23-019S MD365                | US113 IN SNOW HILL - END SHA MAINTAT CO103                    | 6.29    |
| 23-020S MD703                | RD END W OF CO 85 PILCHARD RD - MD0366 E OF GOODWILL          | 0.08    |

| SECTION NUMBER | CONTROL NUMBER | DESCRIPTION OR CONTROL SECTION                             | MILEAGE |
|----------------|----------------|--|---------|
| 23-0012        | MD 15          | US013 E MARKET ST - WUPYVIC COVE                           | 10.64   |
| 23-0022        | MD25A          | MOOSSOA IN ROCOMOKE CITY - 2ND GOLF AT ROCOMOKE CITY       | 1.36    |
| 23-0022        | MD25A          | US013 - MOOSSOA IN ROCOMOKE CITY                           | 0.39    |
| 23-0022        | MD24B          | US020 SOUTHEAST OF ST MARTIN - HODSIS                      | 2.21    |
| 23-0022        | MD24B          | HODSIS - US020 NE OF BERLIN                                | 1.38    |
| 23-0022        | OR 20          | US013 - HODSIS IN DEER CITY                                | 7.33    |
| 23-0022        | MD13           | HODSIS - HODSIS ST   | 0.03    |
| 23-0022        | MD13           | US13 AT SOUTH LIMITS BERLIN - US13 N OF BERLIN             | 2.60    |
| 23-0022        | MD13           | HODSIS TO US13   | 0.08    |
| 23-0022        | MD13           | N CORNER OF SNOW HILL - US013 N OF SNOW HILL               | 2.22    |
| 23-0022        | MD13           | US013 N OF SNOW HILL - US020                               | 13.77   |
| 23-0022        | MD13           | E CORNER OF SNOW HILL - N CORNER OF SNOW HILL              | 1.41    |
| 23-0022        | MD13           | US013 - US013 S OF CASTLE HILL RD                          | 9.06    |
| 23-0022        | MD13           | US013 S OF CASTLE HILL RD - S CORNER OF SNOW HILL          | 2.23    |
| 23-0022        | MD 15          | CORNER OF SNOW HILL - US013 MARKET ST IN SNOW HILL         | 0.97    |
| 23-0022        | MD 15          | US013 MARKET ST IN SNOW HILL - US013 E MARKET ST SEE US013 | 0.00    |
| 23-0022        | MD109          | RD END S OF SPUR TO MD15 - RD END N OF SPUR TO MD15        | 0.24    |
| 23-0022        | MD109          | SPUR TO MD013  | 0.02    |
| 23-0022        | MD 15          | WUPYVIC ST - MD026   | 2.71    |
| 23-0022        | MD20A          | WOODS MARKET ST TO RD BACK - US013 US013                   | 0.23    |
| 23-0022        | MD20A          | THIS NORTHWEST OF SNOW HILL - MICHIGAN COUNTY LINE         | 7.64    |
| 23-0022        | MD20A          | 2ND COUNTY LINE - RD END E OF COU                          | 2.21    |
| 23-0022        | MD20A          | US13 IN SNOW HILL - END S&W MAINTAIN COIG                  | 7.29    |
| 23-0022        | MD20A          | RD END W OF CO 25 PITCHARD RD - MD026 E OF                 | 0.06    |

| CONTROL ROUTE SECTION NUMBER | DESCRIPTION OF CONTROL SECTION  | MILEAGE |
|------------------------------|---|---------|
| 23-021S MD366                | MD12 AT STOCKTON - GEORGES ISLAND LANDING                               | 2.86    |
| 23-022S MD367                | BEG SHA MAINT W OF US113 - DELAWARE STATE LINE                          | 2.62    |
| 23-023S MD368                | CD0220 ST MARTINS NECK RD BACK - MD0367 S OF BISHOPVILLE                | 0.30    |
| 23-025S MD371                | CD0058 AND CD 57 CEDAR HALL WHARF RD - CD0052 BROAD ST IN POCOMOKE CITY | 4.27    |
| 23-026S MD374                | WIGW COUNTY LINE - MD818/MAIN ST/ IN BERLIN                             | 8.70    |
| 23-027S MD705                | MD376 - MD376 SOUTHEAST OF BERLIN                                       | 0.22    |
| 23-028S MD377                | MD0376 BAY ST - MD346   | 0.78    |
| 23-029S MD378                | MU0025 S SECOND ST AT THE OCEAN - MU9020 BALTIMORE AVE                  | 1.47    |
| 23-029S MD378                | MU9020 BALTIMORE AVE - MD0528   | 0.07    |
| 23-030S MD452                | US50 - US113 AT JONES   | 1.64    |
| 23-032S MD528                | DELAWARE STATE LINE - 26TH STREET                                       | 6.86    |
| 23-033S MD528                | 26TH STREET - US50  | 1.75    |
| 23-033S MD528                | US50 - MD378/BALTIMORE AVE/ IN OCEAN CITY                               | 0.43    |
| 23-034S MD568                | MD367 AT BISHOPVILLE - DELAWARE STATE LINE                              | 0.41    |
| 23-036S MD589                | US50 AT GRAYS CORNER - US113  | 4.68    |
| 23-037S MD610                | DALE ROAD SOUTH OF US50 - US113 SOUTH OF DELAWARE STATE LINE            | 6.53    |
| 23-038S MD611                | MD376 - US50 WEST OF OCEAN CITY   | 4.04    |
| 23-039S MD626A               | MD0707A AND CD 181 GOLF COURSE RD - RD END E OF SHELL RD CD 169         | 0.72    |
| 23-039S MD626B               | RD END S OF OLD SHELL RD CD 170 - MD0707A NW OF OCEAN CITY INLET        | 0.08    |
| 23-041S MD707A               | US50 EAST OF HERRING CREEK - ROAD END                                   | 1.89    |
| 23-041S MD707B               | RD END W OF MD0452 - US0050 OCEAN GATEWAY                               | 3.24    |
| 23-041R MD707B               | MD0707B TO US 50 WBL <i>US 50 WA, WB, WC SRR</i>                        | 0.08    |
| 23-045S MD756                | MD675A IN POCOMOKE CITY - US113   | 1.44    |
| 23-046p US113                | US0050 - MD0452   | 1.88    |

| SECTION NUMBER | CONTROL ROUTE   | DESCRIPTION OF CONTROL SECTION | MILEAGE |
|----------------|---|--------------------------------|---------|
| 23-0512        | RD 2000 - HODDGE  |                                | 1.78    |
| 23-0513        | MURDER IN ROCHESTER CITY - US 113                               |                                | 1.74    |
| 23-0514        | MURDER TO US 30 W/L   |                                | 0.66    |
| 23-0515        | RD END W OF MORGAN - US 3000 OCEAN GATEWAY                      |                                | 3.24    |
| 23-0516        | US 30 EAST OF HERRING CREEK - ROAD END                          |                                | 1.19    |
| 23-0517        | RD END S OF OLD SHELL RD TO 170 - MUDYOTA NW OF SHELL RD TO 180 |                                | 0.00    |
| 23-0518        | MUDYOTA AND 50 181 GOLF COURSE RD - RD END E OF STATE LINE      |                                | 0.72    |
| 23-0519        | MUDYOTA - US 30 WEST OF OCEAN CITY                              |                                | 4.04    |
| 23-0520        | HALF ROAD SOUTH OF US 30 - US 113 SOUTH OF DELAWARE             |                                | 4.53    |
| 23-0521        | US 30 AT GRAYS CORNER - US 113                                  |                                | 0.68    |
| 23-0522        | MURDER AT BISHOPVILLE - DELAWARE STATE LINE                     |                                | 0.41    |
| 23-0523        | US 30 - MUDYOTA/BALTIMORE AVE IN OCEAN CITY                     |                                | 0.43    |
| 23-0524        | SOUTH STREET - US 30  |                                | 1.73    |
| 23-0525        | DELAWARE STATE LINE - SOUTH STREET                              |                                | 8.60    |
| 23-0526        | US 30 - VALLI AT JONES  |                                | 1.44    |
| 23-0527        | MURDER BALTIMORE AVE - MURDER                                   |                                | 0.77    |
| 23-0528        | MURDER 2 SECOND ST AT THE OCEAN - MURDER                        |                                | 1.47    |
| 23-0529        | MURDER BAY ST - MURDER  |                                | 0.70    |
| 23-0530        | MURDER - MURDER SOUTHEAST OF BERLIN                             |                                | 0.52    |
| 23-0531        | STATE COUNTY LINE - MUSKUMBIN ST IN BERLIN                      |                                | 8.70    |
| 23-0532        | ROAD ST IN ROCHESTER CITY                                       |                                | 4.77    |
| 23-0533        | GEORGE AND CO ST CEDAR HALL WHARF RD - COORS                    |                                | 0.30    |
| 23-0534        | COORS ST MARTINS BECK RD BACK - MURDER S OF                     |                                | 2.02    |
| 23-0535        | RD 2000 MAINT W OF US 113 - DELAWARE STATE LINE                 |                                | 2.02    |
| 23-0536        | RD 2000 - GEORGE ISLAND LANDING                                 |                                | 2.02    |



| CONTROL ROUTE SECTION NUMBER | DESCRIPTION OF CONTROL SECTION                                   | MILEAGE |
|------------------------------|--|---------|
| 23-047S MD375                | MD374 IN BERLIN - MD818/MAIN ST/IN BERLIN                        | 0.06    |
| 23-048S MD346                | WIC/WGR CO/L - US0050 SOUTHEAST OF ST MARTIN                     | 5.67    |
| 23-049R US 50                | INTERSECTION SPURS AT US113 N OF BERLIN                          | 0.80    |
| 23-050S MD 12                | MD0366 - CORP/LM OF SNOW HILL                                    | 8.27    |
| 23-051P US 13                | US113 IN POCOMOKE CITY - S&WD COUNTY LINE                        | 1.75    |
| 23-052P US 13                | VIRGINIA ST/LN - US113 IN POCOMOKE CITY                          | 4.56    |
| 23-054S MD611                | ASSATEAGUE ISLAND - MD376  | 4.47    |
| 23-055S MD376                | MD818/MAIN ST/ IN BERLIN - MD611                                 | 4.56    |
| 23-056P US 50                | WIC CO/L - US0113  | 7.05    |
| 23-057R MD992                | US50-RD END/SE OF ST MARTIN                                      | 0.25    |
| 23-058S MD366                | MD675A @ POCOMOKE CITY - MD12 AT STOCKTON                        | 8.39    |
| 23-059S MD378A               | MU0012 1ST ST S BACK AT MD 378 - MU0010 1ST ST N AHEAD AT MD 528 | 0.07    |
| 23-060S MD378B               | MU0090 BACK AT MD 378 - MD0528 MU0090 AHEAD                      | 0.07    |
| 23-062R MD 90                | MD0589 TO MD 90  | 0.03    |
| 23-062R MD 90                | MD0090 TO MD 589   | 0.04    |
| 23-062R MD 90                | SPURS AT MD0528  | 0.07    |
| 23-062P MD 90                | MD0589 - MD0528 IN OCEAN CITY                                    | 5.81    |
| 23-065P US113UL              | US0113 N OF SHAD LANDING - MD0012 W OF AYRES LA                  | 2.77    |

|                           |        |
|---------------------------|--------|
| MAINLINE COUNTY TOTAL     | 193.57 |
| NON-MAINLINE COUNTY TOTAL | 1.37   |

MD 12 A SPUR

US 50 WA SPUR

US 50 WB SPUR

US 50 VC SPUR

US 113 A SPUR

| SECTION NUMBER | DESCRIPTION OF CONTROL SECTION                | MILEAGE |
|----------------|---|---------|
| 23-0000        | US113 N OF SHAD LANDING - WOODS N OF AYRES LA | 2.73    |
| 23-0001        | WOODS - WOODS IN DEER CITY                    | 2.21    |
| 23-0002        | SPURS AT WOODS                                | 0.03    |
| 23-0003        | WOODS TO HD 90                                | 0.04    |
| 23-0004        | WOODS TO HD 90                                | 0.04    |
| 23-0005        | WOODS TO HD 90                                | 0.03    |
| 23-0006        | WOODS BACK AT HD 90 - WOODS AHEAD             | 0.07    |
| 23-0007        | WOODS 121 ST 2 BACK AT HD 90 - WOODS 121 ST   | 0.07    |
| 23-0008        | WOODS 9 WOODS CITY - WOODS AT STOCKTON        | 8.39    |
| 23-0009        | WOODS END OF ST MARTIN                        | 0.23    |
| 23-0010        | VIC COWL - WOODS                              | 7.00    |
| 23-0011        | MURKIN STA IN BERLIN - WOODS                  | 4.26    |
| 23-0012        | WASTEWATER ISLAND - WOODS                     | 4.27    |
| 23-0013        | VAIRIA STA - WOODS IN WOODS CITY              | 4.28    |
| 23-0014        | US113 IN WOODS CITY - SAND COUNTY LINE        | 1.79    |
| 23-0015        | WOODS - CURVE OF SHAD MILL                    | 8.27    |
| 23-0016        | INTERSECTION SPURS AT US113 N OF BERLIN       | 0.10    |
| 23-0017        | WOODS COWL - WOODS SOUTHWEST OF ST MARTIN     | 2.07    |
| 23-0018        | WOODS IN BERLIN - WOODS IN BERLIN             | 0.00    |

MURKIN COUNTY TOTAL 194.93  
 WASHINGTON COUNTY TOTAL 1.07

AS OF JUNE 1974

BALTIMORE CITY

PAGE 1

| CONTROL ROUTE<br>SECTION NUMBER             | DESCRIPTION OF CONTROL SECTION | MILEAGE |
|---|--------------------------------|---------|
| 24-008I IS895 TLL BALTO CI/AA CO/L - IS0095 |                                | 8.12    |
| 24-009R IS895 TLL                           | RAMP 2 AT MORAVIA RD           | 0.31    |
| 24-009R IS895 TLL                           |                                | 0.31    |
|   | MAINLINE COUNTY TOTAL          | 8.12    |
|   | NON-MAINLINE COUNTY TOTAL      | 0.62    |

| PAGE    | BALTIMORE CITY                 | NO. OF LOTS    |
|---------|--------------------------------|----------------|
| MILEAGE | DESCRIPTION OF CONTROL SECTION | SECTION NUMBER |
| 0.15    | PARK & BALTIMORE ST - 15000    | 15-000         |
| 0.17    | PARK & BALTIMORE ST            | 15-000         |
| 0.17    |                                | 15-000         |
| 0.15    | TOTAL BALTIMORE CITY           |                |
| 0.15    | TOTAL BALTIMORE COUNTY         |                |

NATIONAL INSERTABLE-TAB INDEXES ENABLE YOU TO  
MAKE YOUR OWN SUBJECT ARRANGEMENT, USING PLAIN  
INSERTS ON WHICH TO WRITE YOUR OWN CAPTIONS.

Made in U. S. A.




NATIONAL

23-280—Colored Tabs

23-281—Clear Tabs

PRIMARY



AS OF JUNE 1974

ALLEGANY COUNTY

PAGE 1

| CONTROL ROUTE<br>SECTION NUMBER | DESCRIPTION OF CONTROL SECTION                                    | MILEAGE |
|---------------------------------|---|---------|
| 01-017P US220                   | CD0239 WINCHESTER RD - S CORP/LM OF CUMBERLAND                    | 4,32    |
| 01-018P US220                   | CD0235 RAWLINGS LANE - CD0239 WINCHESTER RD                       | 4,95    |
| 01-050P US220                   | BEG MAINT W SIDE OF BRIDGE W VA - MD/W VA ST/L                    | 0,29    |
| 01-050P US220                   | MD/W VA ST/L - CD0235 RAWLINGS LANE                               | 8,76    |
| 01-060P US 40                   | CD0574 M V SMITH RD - US0040SCW OF CD 591 MANN<br>WATSON RD       | 6,11    |
| 01-064P US 48                   | NEAR US 220 W OF FLETCHER DR - MD0639 WILLOW<br>BROOK RD AT US 40 | 2,54    |
| 01-065P US 40                   | SHADES LA - US0048 AT MD 639 WILLOW BROOK RD                      | 0,11    |
| 01-065P US 40                   | US0048 AT MD 639 WILLOW BROOK RD - US0220UL                       | 2,13    |
| 01-066P US 48                   | MD0053 WINCHESTER RD - NEAR US 220 W OF FLETCHER<br>DR            | 3,14    |
| 01-070P US220UL                 | US0040 NEAR EVITTS CREEK - CD0467 DEHAVEN RD                      | 0,77    |
| 01-074P US 48                   | MD0936 - MD0053 WINCHESTER RD                                     | 5,05    |

COUNTY TOTAL 38,17

| SECTION NUMBER | ROUTE | DESCRIPTION OF CENTRAL SECTION                | MILEAGE |
|----------------|-------|---|---------|
| 01-0170        | US250 | WINCHESTER RD - S CORNER OF CUMBERLAND        | 4.32    |
| 01-0168        | US250 | RAWLINGS LANE - 00033 WINCHESTER RD           | 4.95    |
| 01-0107        | US250 | BEG MAINT W SIDE OF BRIDGE N VA - HOW VA STYL | 0.29    |
| 01-0039        | US250 | HOW VA STYL - 00033 RAWLINGS LANE             | 8.70    |
| 01-0040        | US 40 | 00074 N V SMITH RD - WOODS OR CO 301 HANN     | 6.17    |
| 01-0049        | US 48 | NEAR US 250 N OF FLETCHER OR - 00033 WILLOW   | 2.24    |
| 01-0050        | US 40 | SHADES LA - US0048 AT MD 699 WILLOW BROOK RD  | 0.11    |
| 01-0051        | US 40 | US0048 AT MD 699 WILLOW BROOK RD - US0050     | 2.13    |
| 01-0052        | US 48 | WINCHESTER RD - NEAR US 250 N OF FLETCHER     | 3.14    |
| 01-0108        | US250 | NEAR EVITT'S CREEK - CORNER DEHAVEN RD        | 0.77    |
| 01-0149        | US 48 | 00033 - 00033 WINCHESTER RD                   | 2.02    |

COUNTY TOTAL 38.17



| CONTROL ROUTE SECTION NUMBER | DESCRIPTION OF CONTROL SECTION   | MILEAGE |
|------------------------------|--|---------|
| 02-010P MD 2 ✓               | MD214 NEAR STEUARTS CORNER - MD393                                     | 3.77    |
| 02-011P MD 2 ✓               | MD408&MD422 AT MT ZION - MD214 NEAR STEUARTS CORNER                    | 8.21    |
| 02-013P MD 4 ✓               | MD0408 AT WAYSONS CORNER - AA/PG CO/L                                  | 0.58    |
| 02-016P US 50 ✓              | MD0002 RITCHIE HWY - CD0227 LOG INN RD                                 | 4.42    |
| 02-016P US301 ✓              | MD0002 RITCHIE HWY AT REVELL - CD0227 LOG INN RD SEE US0050            | 0.00    |
| 02-019P US 50 ✓              | PG CO/L - MD0450 ANNAPOLIS RD  | 8.74    |
| 02-019P US301 ✓              | PRINCE GEORGES CO/L - MD0450 ANNAPOLIS RD SEE US0050                   | 0.00    |
| 02-023P MD 3 ✓               | MD175 NEAR MILLERSVILLE - MD178  | 1.60    |
| 02-024P MD 3 ✓               | AA&PG COUNTY LINE - MD175 NEAR MILLERSVILLE                            | 5.72    |
| 02-024P MD450 ✓              | PG/AA CO/L - MD0003 SEE MD0003   | 0.00    |
| 02-026P MD295 ✓              | MD0695 AT I 695 - AA/BALTO CO/L  | 0.88    |
| 02-028P MD295 ✓              | N OF CD0008 N INTERSON RD - MD0695 AT I 695                            | 1.98    |
| 02-029P MD 46 ✓              | BEG SHA MAINT AT FRIENDSHIP AIRPORT - BALTO/WASH EXP                   | 2.08    |
| 02-030P MD295 ✓              | MD0176 DORSEY RD - N OF CD0008 N INTERSON RD                           | 3.33    |
| 02-032P MD295 ✓              | BEG ST MAINT S OF MD 175 - MD0176 DORSEY RD                            | 2.79    |
| 02-034P MD695 ✓              | MD0002 RITCHIE HWY - MD0003 GLEN BURNIE BY-PASS                        | 0.96    |
| 02-035P MD695 ✓              | MD0003 GLEN BURNIE BY-PASS - MD0295 AT I 695                           | 1.94    |
| 02-103P MD 2 ✓               | US0050 AT SOLOMONS ISLAND RD - US0050 AT REVELL INTERCHANGE SEE US0050 | 0.00    |
| 02-103P US 50 ✓              | MD0450 ANNAPOLIS RD - MD0002 RITCHIE HWY                               | 3.66    |
| 02-103P US301 ✓              | MD0450 ANNAPOLIS RD - MD0002 RITCHIE HWY AT REVELL SEE US0050          | 0.00    |
| 02-105P MD 2 ✓               | MD393 - US0050 AT SOLOMONS ISLAND RD                                   | 0.94    |
| 02-107P US 50 TLL ✓          | CD0227 LOG INN RD - QA CO/L  | 3.28    |
| 02-107P US301 TLL ✓          | CD0227 LOG INN RD - QUEEN ANNES CO/L SEE US0050                        | 0.00    |
| 02-109P MD 3 ✓               | MD3BUS SOUTH OF GLEN BURNIE - MD0695 RAMP IS0895 B AHEAD               | 5.55    |

| SECTION NUMBER    | DESCRIPTION OF CONTROL SECTION   | MILEAGE |
|-------------------|--|---------|
| 02-0101 MD 2      | MOORE NEAR STEWARTS CORNER - MOORE   | 2.77    |
| 02-0102 MD 2      | MOORE NEAR STEWARTS CORNER - MOORE   | 8.21    |
| 02-0103 MD 4      | MOORE AT WAYSUNG CORNER - AARPS COAL   | 0.58    |
| 02-0104 US 20     | MOORE RITCHIE HWY - COOZY LOG TNR RD   | 4.45    |
| 02-0105 US 20     | MOORE RITCHIE HWY AT REVELL - COOZY LOG TNR RD   | 0.00    |
| 02-0106 US 20     | MOORE RITCHIE HWY AT REVELL - COOZY LOG TNR RD<br>MOORE RITCHIE HWY AT REVELL - COOZY LOG TNR RD<br>MOORE RITCHIE HWY AT REVELL - COOZY LOG TNR RD       | 8.74    |
| 02-0107 US 20     | MOORE RITCHIE HWY AT REVELL - COOZY LOG TNR RD<br>MOORE RITCHIE HWY AT REVELL - COOZY LOG TNR RD<br>MOORE RITCHIE HWY AT REVELL - COOZY LOG TNR RD       | 0.00    |
| 02-0108 MD 3      | MOORE NEAR MILLERSVILLE - MOORE  | 1.00    |
| 02-0109 MD 3      | MOORE NEAR MILLERSVILLE - MOORE  | 2.72    |
| 02-0110 MD 20     | MOORE COAL - MOORE   | 0.00    |
| 02-0111 MD 20     | MOORE AT 1 692 - DAVALL COAL<br>MOORE AT 1 692 - DAVALL COAL<br>MOORE AT 1 692 - DAVALL COAL   | 0.88    |
| 02-0112 MD 20     | MOORE N INTERSECTION MD - MOORE AT 1 692<br>MOORE N INTERSECTION MD - MOORE AT 1 692<br>MOORE N INTERSECTION MD - MOORE AT 1 692                         | 1.98    |
| 02-0113 MD 20     | MOORE SHA MAINT AT FRIENDSHIP AIRPORT - BALDWIN<br>MOORE SHA MAINT AT FRIENDSHIP AIRPORT - BALDWIN<br>MOORE SHA MAINT AT FRIENDSHIP AIRPORT - BALDWIN    | 2.08    |
| 02-0114 MD 20     | MOORE DORSEY RD - N DR COOZY N INTERSECTION RD<br>MOORE DORSEY RD - N DR COOZY N INTERSECTION RD<br>MOORE DORSEY RD - N DR COOZY N INTERSECTION RD       | 2.32    |
| 02-0115 MD 20     | MOORE ST MAINT 2 DR MD 175 - MOORE DORSEY RD<br>MOORE ST MAINT 2 DR MD 175 - MOORE DORSEY RD<br>MOORE ST MAINT 2 DR MD 175 - MOORE DORSEY RD             | 2.78    |
| 02-0116 MD 20     | MOORE RITCHIE HWY - MOORE GLEN BUNKIE BY-PASS<br>MOORE RITCHIE HWY - MOORE GLEN BUNKIE BY-PASS<br>MOORE RITCHIE HWY - MOORE GLEN BUNKIE BY-PASS          | 0.90    |
| 02-0117 MD 20     | MOORE GLEN BUNKIE BY-PASS - MOORE AT 1 692<br>MOORE GLEN BUNKIE BY-PASS - MOORE AT 1 692<br>MOORE GLEN BUNKIE BY-PASS - MOORE AT 1 692                   | 1.94    |
| 02-0118 MD 2      | MOORE AT SOLOMONS ISLAND RD - MOORE AT REVELL<br>MOORE AT SOLOMONS ISLAND RD - MOORE AT REVELL<br>MOORE AT SOLOMONS ISLAND RD - MOORE AT REVELL          | 0.00    |
| 02-0119 US 20     | MOORE ANNAPOLIS RD - MOORE RITCHIE HWY<br>MOORE ANNAPOLIS RD - MOORE RITCHIE HWY<br>MOORE ANNAPOLIS RD - MOORE RITCHIE HWY                               | 3.60    |
| 02-0120 MD 20     | MOORE ANNAPOLIS RD - MOORE RITCHIE HWY AT REVELL<br>MOORE ANNAPOLIS RD - MOORE RITCHIE HWY AT REVELL<br>MOORE ANNAPOLIS RD - MOORE RITCHIE HWY AT REVELL | 0.00    |
| 02-0121 MD 2      | MOORE AT SOLOMONS ISLAND RD<br>MOORE AT SOLOMONS ISLAND RD<br>MOORE AT SOLOMONS ISLAND RD  | 0.94    |
| 02-0122 US 20 TLL | MOORE COOZY LOG TNR RD - WA COAL<br>MOORE COOZY LOG TNR RD - WA COAL<br>MOORE COOZY LOG TNR RD - WA COAL   | 3.58    |
| 02-0123 US 20 TLL | MOORE COOZY LOG TNR RD - WEA ANNERS COAL<br>MOORE COOZY LOG TNR RD - WEA ANNERS COAL<br>MOORE COOZY LOG TNR RD - WEA ANNERS COAL                         | 0.00    |
| 02-0124 MD 2      | MOORE SOUTH OF GLEN BUNKIE - MOORE RAMP<br>MOORE SOUTH OF GLEN BUNKIE - MOORE RAMP<br>MOORE SOUTH OF GLEN BUNKIE - MOORE RAMP                            | 2.82    |

AS OF JUNE 1974

ANNE ARUNDEL COUNTY

PAGE 2

| CONTROL ROUTE<br>SECTION NUMBER                          | DESCRIPTION OF CONTROL SECTION                | MILEAGE |
|--|---|---------|
| 02-132P MD 3 ✓   | MD178 - MD3BUS SOUTH OF GLEN BURNIE           | 4.17    |
| 02-142P MD 4 ✓   | CAL/AA CO/L - MD0408 AT WAYSONS CORNER        | 4.30    |
| 02-155P MD100 ✓  | MD0002 RITCHIE HWY - MD0003 CRAIN HWY         | 3.31    |
| 02-159P MD 2 ✓   | AA&C COUNTY LINE - MD408&MD422 AT MT ZION     | 8.11    |
| 02-164P IS895 TLL MD0002 RITCHIE HWY - MD0695            |   | 0.76    |
| 02-168P IS895 TLL MD0003 AT RAMP TO MD 695 - IS0895B NBL |   | 0.73    |
| 02-168P IS895 TLL MD0695 - IS0895                        |   | 1.90    |
| 02-172P MD100 ✓  | PROPOSED ARUNDEL FREEWAY - MD0002 RITCHIE HWY | 0.55    |
| 02-176P MD 32UL ✓  | MD0178 GENERALS HWY - MD0175 AT MD 677        | 5.21    |
| 02-178P MD695 ✓  | BEG MAINT E OF MD 10 - MD0002 RITCHIE HWY     | 1.46    |
| 02-184P MD 10 ✓  | BEG MAINT S OF MD 710 - MD0695                | 1.23    |

COUNTY TOTAL 92.16

| SECTION NUMBER | CONTROL ROUTE | DESCRIPTION OF CONTROL SECTION               | MILEAGE |
|----------------|---------------|--|---------|
| 02-1333 MD 3   |               | MD 3 - HOODS SOUTH OF CLEEN BURNIE           | 4.17    |
| 02-1452 MD 4   |               | CALVA COVE - HOODS AT WAYSONS CORNER         | 4.30    |
| 02-1334 MD 10  |               | HOODS RITCHIE HWY - HOODS GRAIN HWY          | 3.31    |
| 02-1337 MD 5   |               | AAAC COUNTY LINE - HOODS AT MT ZION          | 8.11    |
| 02-1349 MD 15  |               | HOODS RITCHIE HWY - HOODS                    | 0.76    |
| 02-1349 MD 15  |               | HOODS RITCHIE HWY - HOODS                    | 0.73    |
| 02-1349 MD 15  |               | HOODS RITCHIE HWY - HOODS                    | 1.90    |
| 02-1358 MD 10  |               | PROPOSED ARUNDEL FREEWAY - HOODS RITCHIE HWY | 0.38    |
| 02-1358 MD 10  |               | MD 10 - HOODS RITCHIE HWY                    | 3.21    |
| 02-1358 MD 10  |               | MD 10 - HOODS RITCHIE HWY                    | 1.40    |
| 02-1349 MD 10  |               | MD 10 - HOODS RITCHIE HWY                    | 1.23    |
| COUNTY TOTAL   |               |  | 25.16   |

AS OF JUNE 1974

BALTIMORE COUNTY

PAGE 1

| CONTROL ROUTE<br>SECTION NUMBER | DESCRIPTION OF CONTROL SECTION                             | MILEAGE |
|---------------------------------|--|---------|
| 03-001P MD295                   | AA/BALTO CO/L - BALTO CO/BALTO CI/L                        | 1.43    |
| 03-010P MD 30                   | SPUR TO MD 668B - CO0472 JESSUPS SPRING RD                 | 0.77    |
| 03-011P MD 30                   | CO0472 JESSUPS SPRING RD - BALTO/CARR CO/L                 | 5.48    |
| 03-014P US 40                   | E BALTO CI/L - MD0695                                      | 2.75    |
| 03-015P US 40                   | MD0695 - MD0700 MARTIN BLVD                                | 1.34    |
| 03-016P US 40                   | MD0700 MARTIN BLVD - BALTO/HAR CO/L                        | 7.52    |
| 03-027P US140                   | S OF NOB HILL PARK RD - BALTO/CARR CO/L                    | 1.79    |
| 03-052P MD 25                   | SPUR TO MD 25A - N OF MD 130                               | 0.45    |
| 03-121P IS895 TLL               | HO/BALTO CO/L AT US 1 - IS0695 BALTO BELTWAY               | 2.45    |
| 03-143P MD695                   | US0040 PULASKI HWY - KELSO AVE                             | 0.33    |
| 03-143P MD695                   | KELSO AVE - PROPOSED WINDLASS FREEWAY                      | 0.52    |
| 03-180P MD 25A                  | IS0083 JONES FALLS EXPWY - CO1400 JOPPA RD<br>MD0025 AHEAD | 0.59    |
| 03-184P MD 43                   | IS0095 - US0040 PULASKI HWY                                | 0.98    |
| 03-185P MD 43                   | CONNECTION TO MD0043 - IS0095                              | 0.35    |
| 03-189P MD 41                   | BALTO CI/L - IS0695 BALTO BELTWAY                          | 2.32    |
| 03-192P MD695                   | IS0695 AT RAMP FROM E BOUND I 95 - US0040<br>PULASKI HWY   | 1.03    |
| 03-193P MD 46                   | RD END S OF CEDAR AVE - IS0095                             | 0.99    |
| 03-200P MD695                   | MD0150 EASTERN AVE - UNDER CONST S OF CO5524               | 4.13    |
| 03-204P MD695                   | PROPOSED WINDLASS FREEWAY - N OF CHESACO AVE               | 0.84    |
| 03-205P MD695                   | N OF CHESACO AVE - MD0150 EASTERN AVE                      | 1.46    |

COUNTY TOTAL 37.52

| SECTION NUMBER | DESCRIPTION OF CONTROL SECTION                               | MILEAGE |
|----------------|--|---------|
| 03-0019        | MD 5019 - BALTO COUNTY CIVIL                                 | 1.43    |
| 03-0109        | MD 50 - COASTS VESSUPS SPRING RD                             | 0.77    |
| 03-0119        | MD 50 - COASTS VESSUPS SPRING RD - BALTOCVARR COVL           | 2.48    |
| 01-0119        | MD 40 - BALTO CIVIL - HODGES                                 | 5.73    |
| 03-0151        | MD 40 - HODGES - MD0700 MARTIN BLVD                          | 1.34    |
| 03-0159        | MD 40 - MD0700 MARTIN BLVD - BALTOCVARR COVL                 | 7.32    |
| 03-0219        | MD 40 - MD0700 MARTIN BLVD - BALTOCVARR COVL                 | 1.79    |
| 03-0219        | MD 52 - SPUR TO MD 52A - N OF MD 130                         | 0.43    |
| 03-0219        | MD 52 - SPUR TO MD 52A - N OF MD 130                         | 2.43    |
| 03-1449        | MD 52 - KESLAV AVE - KESLAV AVE                              | 0.33    |
| 03-1449        | MD 52 - KESLAV AVE - PROPOSED WINDLASS FREEWAY               | 0.32    |
| 03-1809        | MD 52A - JONES FALLS EXPRY - GULLO 1298A RD                  | 0.39    |
| 03-1809        | MD 43 - 15009 - 15004 PULASKI HWY                            | 0.98    |
| 03-1809        | MD 43 - CONNECTION TO MOORE - 15009                          | 0.33    |
| 03-1809        | MD 41 - BELTM CIVIL - 15009 - BALTO BELTWAY                  | 1.32    |
| 03-1809        | MD 43 - 15009 AT RAMP FROM E 870ND 1 95 - U20040 PULASKI HWY | 1.03    |
| 03-1809        | MD 46 - RD END S OF CEDAR AVE - 15009                        | 0.49    |
| 03-2004        | MD 504 - UNDER CONST S OF COSSA                              | 4.73    |
| 03-2004        | MD 504 - PROPOSED WINDLASS FREEWAY - N OF CHESACD AVE        | 0.34    |
| 03-2004        | MD 504 - N OF CHESACD AVE - MD0150 EASTERN AVE               | 1.49    |

COUNTY TOTAL 37.32

| CONTROL ROUTE SECTION NUMBER | DESCRIPTION OF CONTROL SECTION   | MILEAGE |
|------------------------------|--|---------|
| 04-002P MD 2                 | C00045 STOAKLEY RD @ STOAKLEY - MD0004 S OF SUNDERLAND                         | 7.42    |
| 04-002P MD 4                 | C00045 STOAKLEY RD - MD0002 S OF SUNDERLAND                                    | 0.00    |
| 04-003P MD 2                 | SEE MD0002<br>MD0231 AT PRINCE FREDRICK - C00045 STOAKLEY RD @ STOAKLEY        | 1.64    |
| 04-003P MD 4                 | MD0231 HALLOWING PT RD - C00045 STOAKLEY RD                                    | 0.00    |
| 04-004P MD 2                 | SEE MD0002<br>MD0264 W OF PORT REPUBLIC - MD0231 AT PRINCE FREDRICK            | 3.79    |
| 04-004P MD 4                 | MD0264 BROOMES IS RD - MD0231 HALLOWING PT RD                                  | 0.00    |
| 04-005P MD 2                 | SEE MD0002<br>C00070 CALVERT BEACH RD @ ST LEONARD - MD0264 W OF PORT REPUBLIC | 3.10    |
| 04-005P MD 4                 | C00070 CALVERT BEACH RD AT ST LEONARD - MD0264 BROOMES IS RD SEE MD0002        | 0.00    |
| 04-006P MD 2                 | MD0497 AT BERTHA - C00070 CALVERT BEACH RD @ ST LEONARD                        | 7.69    |
| 04-006P MD 4                 | MD0497 AT BERTHA - C00070 CALVERT BEACH RD AT ST LEONARD SEE MD0002            | 0.00    |
| 04-007P MD 2                 | C00076 NEWTON RD - MD0497 AT BERTHA  | 3.81    |
| 04-007P MD 4                 | C00076 NEWTON RD - MD0497 AT BERTHA  | 0.00    |
| 04-009P MD 4                 | SEE MD0002<br>C00133 HARMONY PARIS RD - CAL/AA CO LINE                         | 4.57    |
| 04-010P MD 4                 | MD0002 S OF SUNDERLAND - C00133 HARMONY PARIS RD                               | 3.79    |
| 04-051P MD 2                 | MD0004 S OF SUNDERLAND - AA/C COUNTY LINE                                      | 4.55    |

COUNTY TOTAL 40.36

| SECTION NUMBER | CONTROL ROUTE | DESCRIPTION OF CONTROL SECTION               | MILEAGE |
|----------------|---------------|--|---------|
| 04-0051 MD 5   |               | MOODS 2 OF SUNDERLAND - ANNE COUNTY LINE     | 4.55    |
| 04-0104 MD 4   |               | MOODS 2 OF SUNDERLAND - HARMONY PARIS        | 2.78    |
| 04-0052 MD 4   |               | MOODS 2 OF SUNDERLAND - CALVA CO LINE        | 4.21    |
| 04-0053 MD 4   |               | SEE MOODS                                    |         |
| 04-0054 MD 4   |               | NEWTON RD - MOODS AT BERTHA                  | 0.00    |
| 04-0055 MD 3   |               | MOODS NEWTON RD - MOODS AT BERTHA            | 2.61    |
| 04-0056 MD 4   |               | FT LEONARD SEE MOODS                         |         |
| 04-0057 MD 4   |               | MOODS AT BERTHA - MOODS                      | 0.00    |
| 04-0058 MD 3   |               | LEONARD                                      |         |
| 04-0059 MD 3   |               | MOODS AT BERTHA - MOODS                      | 7.43    |
| 04-0060 MD 4   |               | MOODS IS RD SEE MOODS                        |         |
| 04-0061 MD 4   |               | MOODS AT BERTHA - MOODS                      | 0.00    |
| 04-0062 MD 4   |               | MOODS CALVERT BEACH RD AT ST LEONARD - MOODS | 5.10    |
| 04-0063 MD 3   |               | MOODS CALVERT BEACH RD - ST LEONARD          | 0.00    |
| 04-0064 MD 4   |               | MOODS BROWNS IS RD - MOODS                   | 0.00    |
| 04-0065 MD 4   |               | MOODS BROWNS IS RD - MOODS                   | 0.00    |
| 04-0066 MD 3   |               | FREDRICK                                     |         |
| 04-0067 MD 3   |               | MOODS OF PORT REPUBLIC - MOODS AT PRINCE     | 2.79    |
| 04-0068 MD 4   |               | MOODS HALLOWING PT RD - MOODS                | 0.00    |
| 04-0069 MD 4   |               | MOODS HALLOWING PT RD - MOODS                | 0.00    |
| 04-0070 MD 3   |               | MOODS AT PRINCE FREDRICK - MOODS             | 1.84    |
| 04-0071 MD 4   |               | SEE MOODS                                    |         |
| 04-0072 MD 4   |               | MOODS STOKLEY RD - MOODS                     | 0.00    |
| 04-0073 MD 3   |               | MOODS STOKLEY RD 2 OF SUNDERLAND             | 7.45    |

COUNTY TOTAL 40.36



AS OF JUNE 1974

CAROLINE COUNTY

PAGE 1

| CONTROL ROUTE<br>SECTION NUMBER | DESCRIPTION OF CONTROL SECTION                         | MILEAGE |
|---------------------------------|--|---------|
| 05-008P MD404                   | CAROLINE/QA CD/L - MD0312 AT CD 95                     | 3.05    |
| 05-009P MD404                   | MD0312 AT CD 95 - MD0328 AT CD 45                      | 3.56    |
| 05-010P MD313                   | MD0404 AT ANDERSONTOWN - CD0236 SHARP RD<br>SEE MD0404 | 0.00    |
| 05-010P MD404                   | CD0236 SHARP RD - MD0313                               | 3.80    |
| 05-011P MD404                   | MD0313 - MD/DEL ST/L                                   | 4.06    |
| 05-052P MD404                   | MD0328 AT CD 45 - MD0474 AT WB MD 404                  | 0.17    |
| 05-055P MD313                   | CD0236 SHARP RD - MD0619A 6 TH ST<br>SEE MD0404        | 0.00    |
| 05-055P MD404                   | MD0474 AT WB MD 404 - CD0236 SHARP RD                  | 1.83    |

COUNTY TOTAL 16.47

| SECTION NUMBER | DESCRIPTION OF CONTROL SECTION                   | MESSAGE |
|----------------|--|---------|
| 02-0007        | MOORE AT CD 98                                   | 2.02    |
| 02-0008        | MOORE AT CD 95 - MOORE                           | 2.22    |
| 02-0100        | MOORE AT ANDERSON - COOPER SHARP RD<br>SEE MOORE | 0.00    |
| 02-0101        | MOORE SHARP RD - MOORE                           | 2.80    |
| 02-0112        | MOORE - MODEL ST                                 | 4.00    |
| 02-0224        | MOORE AT CD 43 - MOORE AT W MD 404               | 0.17    |
| 02-0225        | COOPER SHARP RD - MOORE & TH ST<br>SEE MOORE     | 0.00    |
| 02-0226        | MOORE AT W MD 404 - COOPER SHARP RD<br>SEE MOORE | 1.83    |

COUNTY TOTAL 16.47

| CONTROL ROUTE<br>SECTION NUMBER | DESCRIPTION OF CONTROL SECTION                                 | MILEAGE |
|---------------------------------|--|---------|
| 06-008P MD 30                   | BALTO/CARR CO/L - S CORP/LM OF HAMPSTEAD                       | 1.76    |
| 06-009P MD 30                   | S CORP/LM OF HAMPSTEAD - GILL AVE IN HAMPSTEAD                 | 0.46    |
| 06-009P MD 30                   | GILL AVE IN HAMPSTEAD - W MD RR AT CORP/LM<br>HAMPSTEAD        | 0.77    |
| 06-010P MD 30                   | W MD RR AT CORP/LM HAMPSTEAD - SW CORP/LM OF<br>MANCHESTER     | 3.08    |
| 06-010P MD 30                   | SW CORP/LM OF MANCHESTER - MD0852D AT YORK ST                  | 0.42    |
| 06-010P MD 30                   | MD0852D AT YORK ST - MD0027 IN MANCHESTER                      | 0.23    |
| 06-011P MD 30                   | MD0027 IN MANCHESTER - NW CORP/LM OF MANCHESTER                | 0.20    |
| 06-011P MD 30                   | NW CORP/LM OF MANCHESTER - PA ST/L                             | 4.25    |
| 06-018P US140                   | BAL AND CARR CO LINE - MD0091 AT FINKSBURG                     | 1.36    |
| 06-019P US140                   | MD0091 AT FINKSBURG - MD0097 AND MD 526 N OF<br>WESTMINSTER    | 9.03    |
| 06-021P US140                   | MD0097 AND MD 526 N OF WESTMINSTER - MD0496<br>BACHMAN MILL RD | 2.42    |
| 06-022P US140                   | MD0496 BACHMAN MILL RD - PENNA STATE LINE                      | 8.03    |

COUNTY TOTAL 32.01

DESCRIPTION OF CONTROL SECTION

SECTION NUMBER

| MILEAGE | DESCRIPTION OF CONTROL SECTION                              | SECTION NUMBER |
|---------|---|----------------|
| 1.76    | ELECTRIC CO. - S CORNER OF HANSTED                          | 00-0001 MD 30  |
| 0.40    | S CORNER OF HANSTED - GILL AVE IN HANSTED                   | 00-0002 MD 30  |
| 0.77    | GILL AVE IN HANSTED - W MD RR AT CORPUS HANSTED             | 00-0003 MD 30  |
| 2.08    | W MD RR AT CORPUS HANSTED - SW CORNER OF HANSTED            | 00-0101 MD 30  |
| 0.42    | SW CORNER OF HANSTED - HOOVER AT YORK ST                    | 00-0102 MD 30  |
| 0.58    | HOOVER AT YORK ST - HOOVER IN HANSTED                       | 00-0103 MD 30  |
| 0.50    | HOOVER IN HANSTED - NW CORNER OF HANSTED                    | 00-0104 MD 30  |
| 4.53    | NW CORNER OF HANSTED - BA STYL                              | 00-0105 MD 30  |
| 1.36    | BA AND CAR CO LINE - HOOVER AT FINKSBURG                    | 00-0106 MD 30  |
| 7.04    | HOOVER AT FINKSBURG - HOOVER AND MD 556 N OF WESTMINSTER    | 00-0107 MD 30  |
| 2.42    | HOOVER AND MD 556 N OF WESTMINSTER - HOOVER BACHMAN MILL RD | 00-0108 MD 30  |
| 5.03    | HOOVER BACHMAN MILL RD - PENNA STATE LINE                   | 00-0109 MD 30  |

COUNTY TOTAL 32.01

AS OF JUNE 1974

CECIL COUNTY

PAGE 1

| CONTROL ROUTE<br>SECTION NUMBER | DESCRIPTION OF CONTROL SECTION                              | MILEAGE |
|---------------------------------|---|---------|
| 07-005P US 40                   | US0222 AIKIN AVE - MD0272                                   | 7.29    |
| 07-006P US 40                   | MD0272 - W CI/L ELKTON                                      | 5.43    |
| 07-007P US 40                   | W CI/L ELKTON - BIG ELK CREEK                               | 0.94    |
| 07-008P US 40                   | BIG ELK CREEK - DELEWARE ST/L                               | 2.80    |
| 07-009P MD213                   | N END C&D CANAL BRIDGE - US0040 SOUTH OF ELKTON             | 5.07    |
| 07-010P MD213                   | S END C&D CANAL BRIDGE - N END C&D CANAL BRIDGE             | 0.77    |
| 07-011P MD213                   | MD0310 AT CAYOTS - S END C&D CANAL BRIDGE                   | 3.14    |
| 07-012P MD213                   | MD0282 - N CORP/LM OF CECILTON                              | 0.50    |
| 07-012P MD213                   | N CORP/LM OF CECILTON - MD0310 AT CAYOTS                    | 6.05    |
| 07-013P MD213                   | KENT CO/L - CORP/LM OF CECILTON                             | 2.58    |
| 07-013P MD213                   | CORP/LM OF CECILTON - MD0282                                | 0.50    |
| 07-014P US222                   | US0001 CONOWINGO RD AND MD 338 - PENNA AND MD<br>STATE LINE | 3.68    |
| 07-017P US301                   | KENT CO/L - DELAWARE ST/L                                   | 3.20    |
| 07-057P US 1                    | MD0273 - MD/PA ST/L   | 3.47    |
| 07-063P MD213                   | US0040 SOUTH OF ELKTON - MD0007 /MAIN ST/IN<br>ELKTON       | 0.55    |
| 07-063P MD213                   | MD0007 /MAIN ST/IN ELKTON - MD0279 IN ELKTON                | 0.92    |
| 07-069P MD279                   | MD0268 NORTH ST IN ELKTON - IS0095                          | 2.15    |
| 07-075P US222                   | US0040 IN PERRYVILLE PULASKI HWY - IS0095                   | 1.75    |
| 07-076P US222                   | IS0095 - MD0824A E OF CRAIGTON                              | 0.47    |
| 07-076P MD275                   | US0222 AT CRAIGTOWN - MD0276                                | 2.25    |
| 07-078P MD279                   | IS0095 - DEL ST LINE  | 1.17    |
| 07-080P MD279                   | MD0213 IN ELKTON - MD0268 NORTH ST IN ELKTON                | 0.52    |
| 07-086P US 40 TLL               | HARFORD CO/L - US0222 AIKIN AVE                             | 1.16    |

COUNTY TOTAL 56.36

7.29  
8.83  
0.94  
2.80  
2.07  
0.77  
2.14  
0.30  
4.09  
2.78  
0.30  
2.68  
1.20  
2.47  
0.83  
0.42  
2.12  
1.72  
0.47  
2.22  
1.17  
0.22  
1.18

| SECTION NUMBER | DESCRIPTION OF CONTROL SECTION                         | CECIL COUNTY | AS OF JUNE 1974 |
|----------------|--|--------------|-----------------|
| 07-0035 US 40  | US0523 ALKIN AVE - MUDSTZ                              |              |                 |
| 07-0036 US 40  | MUDSTZ - W CIVL ELKTON                                 |              |                 |
| 07-0037 US 40  | N CIVL ELKTON - BIG BLK CREEK                          |              |                 |
| 07-0038 US 40  | BIG BLK CREEK - DELAWARE STAL                          |              |                 |
| 07-0039 MUDSTZ | N END CED CANAL BRIDGE - US0040 SOUTH DR ELKTON        |              |                 |
| 07-0040 MUDSTZ | S END CED CANAL BRIDGE - N END CED CANAL BRIDGE        |              |                 |
| 07-0041 MUDSTZ | MUDSTZ AT CAYDZ - S END CED CANAL BRIDGE               |              |                 |
| 07-0042 MUDSTZ | MUDSTZ - N CORNLM DR CECLTON                           |              |                 |
| 07-0043 MUDSTZ | N CORNLM DR CECLTON - MUDSTZ AT CAYDZ                  |              |                 |
| 07-0044 MUDSTZ | KENT COVL - CORNLM DR CECLTON                          |              |                 |
| 07-0045 MUDSTZ | CORNLM DR CECLTON - MUDSTZ                             |              |                 |
| 07-0046 US252  | US0041 CORNING RD AND MD 322 - PENNA AND MD STATE LINE |              |                 |
| 07-0047 US201  | KENT COVL - DELAWARE STAL                              |              |                 |
| 07-0048 MD 1   | MUDSTZ - MUDSTZ STAL                                   |              |                 |
| 07-0049 MUDSTZ | US0040 SOUTH DR ELKTON - MUDSTZ MAIN STALN             |              |                 |
| 07-0050 MUDSTZ | MUDSTZ (MAIN STALN ELKTON - MUDSTZ IN ELKTON           |              |                 |
| 07-0051 MUDSTZ | MUDSTZ NORTH ST IN ELKTON - US0038                     |              |                 |
| 07-0052 US252  | US0040 IN PERRYVILLE POLASKI HWY - US0032              |              |                 |
| 07-0053 US252  | US0032 - MUDSTZ E OF CRAIGTON                          |              |                 |
| 07-0054 MUDSTZ | MUDSTZ AT CRAIGTON - MUDSTZ                            |              |                 |
| 07-0055 MUDSTZ | US0032 - DEL ST LINE                                   |              |                 |
| 07-0056 MUDSTZ | MUDSTZ IN ELKTON - MUDSTZ NORTH ST IN ELKTON           |              |                 |
| 07-0057 MD 74  | MD 74 HARROD CULV - US0523 ALKIN AVE                   |              |                 |

COUNTY TOTAL

50.76

| CONTROL ROUTE<br>SECTION NUMBER | DESCRIPTION OF CONTROL SECTION  | MILEAGE |
|---------------------------------|---|---------|
| 08-001P MD 5 ✓                  | MD0231 PRINCE FREDERICK HUGHESVILLE RD - US0301<br>BLUE STAR MEMORIAL HWY | 10.60   |
| 08-002P MD 5 ✓                  | ST MARYS AND CHARLES CD LINE - MD0231 PRINCE<br>FREDERICK HUGHESVILLE RD  | 1.77    |
| 08-013P US301 ✓                 | MD0427 CHAPEL POINT RD - MD0006 CHARLES ST IN<br>LA PLATA                 | 4.97    |
| 08-014P US301 ✓                 | END GOV NICE MEM BRIDGE - MD0427 CHAPEL POINT RD                          | 8.10    |
| 08-015P US301 TLL               | VIRGINIA ST/L - END GOV NICE MEM BRIDGE                                   | 1.90    |
| 08-058P MD 5 ✓                  | US0301 BLUE STAR MEMORIAL HWY - CHARLES AND PG<br>CD LINE SEE US0301      | 0.00    |
| 08-058P US301 ✓                 | MD0005 WALDORE LEONARDTOWN RD - PRINCE GEORGES<br>CD/L                    | 3.01    |
| 08-061P US301 ✓                 | MD0006 CHARLES ST IN LA PLATA - MD0005 WALDORE<br>LEONARDTOWN RD          | 8.59    |

COUNTY TOTAL 38.94

| SECTION NUMBER | CONTROL ROUTE | DESCRIPTION OF CONTROL SECTION                               | MILEAGE |
|----------------|---------------|--|---------|
| 02-0018 MD 2   |               | MOOSEY BRIDGE FREDERICK HUGHESVILLE RD - US20201             | 10.80   |
| 02-0019 MD 2   |               | BLUE STAR MEMORIAL HWY                                       | 1.77    |
| 02-0020 MD 2   |               | ST MARYS AND CHARLES CO LINE - MOOSEY BRIDGE                 | 4.97    |
| 02-0021 MD 2   |               | FREDERICK HUGHESVILLE RD                                     | 8.10    |
| 02-0022 MD 2   |               | MOOSEY CHAPEL POINT RD - MOOSEY CHAPEL ST IN LA PLATA        | 1.90    |
| 02-0023 MD 2   |               | END GOV NICE MEM BRIDGE - MOOSEY CHAPEL POINT RD             | 0.00    |
| 02-0024 MD 2   |               | VIRGINIA STYL - END GOV NICE MEM BRIDGE                      | 2.07    |
| 02-0025 MD 2   |               | BLUE STAR MEMORIAL HWY - CHARLES AND PG                      | 8.39    |
| 02-0026 MD 2   |               | TO LINE SEE US20201  |         |
| 02-0027 MD 2   |               | MOOSEY WALDORF LEGHARTOWN RD - BRIDGE GEORGE                 |         |
| 02-0028 MD 2   |               | COAL   |         |
| 02-0029 MD 2   |               | MOOSEY CHARLES ST IN LA PLATA - MOOSEY WALDORF LEGHARTOWN RD |         |
| COUNTY TOTAL   |               |  | 38.94   |



AS OF JUNE 1974

DORCHESTER COUNTY

PAGE 1

CONTROL ROUTE  
SECTION NUMBER

DESCRIPTION OF CONTROL SECTION

MILEAGE

|               |   |       |
|---------------|---|-------|
| 09-001P US 50 | BEGIN MAINT AT CHOPTANK RIV BR - TAL/DOR CO/L | 0.83  |
| 09-001P US 50 | TAL/DOR CO/L - END CHOPTANK RIV BR            | 0.84  |
| 09-002P US 50 | END CHOPTANK RIV BR - MD0016                  | 4.34  |
| 09-003P US 50 | MD0016 - WICOMICO CO/L                        | 11.78 |

COUNTY TOTAL 17.79

| SECTION NUMBER | COUNTY ROUTE | DESCRIPTION OF CENTRAL SECTION              | MILEAGE |
|----------------|--------------|---|---------|
| 09-0019 US 30  |              | BEGIN MAIN AT CHOPTANK RIV BR - TAYLOR COAL | 0.83    |
| 09-0019 US 30  |              | TAYLOR COAL - END CHOPTANK RIV BR           | 0.84    |
| 09-0020 US 30  |              | END CHOPTANK RIV BR - MD0019                | 4.34    |
| 09-0020 US 30  |              | MD0019 - WICHICHA COAL                      | 11.79   |
| COUNTY TOTAL   |              |   | 17.79   |

AS OF JUNE 1974

FREDERICK COUNTY

PAGE 1

| CONTROL ROUTE<br>SECTION NUMBER | DESCRIPTION OF CONTROL SECTION                           | MILEAGE |
|---------------------------------|--|---------|
| 10-077P US 15                   | US0040 AT MD 144 - US0040<br>SEE US0040                  | 0,00    |
| 10-077P US 40                   | US0015 MD0144 AT W PATRICK ST - US0015<br>ATJEFFERSON ST | 0,64    |
| 10-077P US 40                   | US0015 ATJEFFERSON ST - IS0070 IS0270                    | 0,69    |
| 10-081P US 15                   | US0040 - MD0026  | 2,52    |
| 10-091P US 15                   | MD0806A - MD0904F  | 6,68    |
| 10-093P US 15                   | MD0026 - MD0355  | 0,32    |
| 10-093P US 15                   | MD0355 - FISHING CREEK                                   | 6,58    |
| 10-094P US 15                   | FISHING CREEK - MD0806M                                  | 7,28    |
| 10-097P US340                   | MD0180 - US0015 NORTH BOUND                              | 4,58    |
| 10-098P US 15                   | MD0904F - MD/PA ST/L                                     | 1,34    |
| 10-104P US340                   | WASHINGTON CO/L - MD0017                                 | 2,13    |
| 10-105P US340                   | MD0017 - MD0180  | 3,41    |
| 10-113P US 15                   | US0340 - IS0070  | 4,11    |
| 10-113P US340                   | US0015 NORTH BOUND - IS0070<br>SEE US0015                | 0,00    |
| 10-127P US 15                   | IS0070 - US0040 AT MD 144                                | 0,63    |
| 10-127P US340                   | IS0070 - US0040 BALTIMORE NATIONAL PIKE<br>SEE US0015    | 0,00    |
| 10-129P US 15                   | BRIDGE OVER POTOMAC RIVER - MD/VA ST/L                   | 0,03    |
| 10-129P US 15                   | MD/VA ST/L - US0340                                      | 7,18    |
| 10-131P US 15                   | MD0806M - MD0806A  | 0,68    |

COUNTY TOTAL 48,80

| SECTION NUMBER | DESCRIPTION OF CENTRAL SECTION                        | MILEAGE |
|----------------|---|---------|
| 10-077 US 15   | USROAD AT MD 144 - US0040                             | 0.00    |
| 10-077 US 40   | SEE US0040<br>US0015 MD144 AT W PATRICK ST - US0015   | 0.64    |
| 10-077 US 40   | ATLERRSON ST<br>US0015 ATLERRSON ST - 150070 150270   | 0.67    |
| 10-079 US 15   | US0040 - MD0025                                       | 2.32    |
| 10-079 US 15   | MD0040 - MD0040                                       | 2.68    |
| 10-079 US 15   | MD0025 - MD0025                                       | 0.32    |
| 10-077 US 15   | MD0025 - FISHING CREEK                                | 0.38    |
| 10-040 US 15   | FISHING CREEK - MD0040                                | 7.28    |
| 10-079 US 40   | MD0100 - US0015 NORTH BOUND                           | 4.28    |
| 10-079 US 15   | MD0040 - MD0040                                       | 1.34    |
| 10-1047 US 40  | WASHINGTON COAL - MD0015                              | 2.13    |
| 10-1028 US 40  | MD0015 - MD0100                                       | 2.41    |
| 10-1134 US 15  | US0040 - 150070                                       | 4.11    |
| 10-1134 US 40  | US0015 NORTH BOUND - 150070<br>SEE US0015             | 0.00    |
| 10-1234 US 15  | 150070 - US0040 AT MD 144                             | 0.63    |
| 10-1234 US 40  | 150070 - US0040 BALTIMORE NATIONAL PIKE<br>SEE US0015 | 0.00    |
| 10-1234 US 15  | BRIDGE EVER POTOMAC RIVER - MDVA STYL                 | 0.03    |
| 10-1234 US 15  | MDVA STYL - US0040                                    | 7.18    |
| 10-1119 US 15  | MD0040 - MD0040                                       | 0.62    |
| COUNTY TOTAL   |   | 48.70   |

AS OF JUNE 1974

GARRETT COUNTY

PAGE 1

| CONTROL ROUTE<br>SECTION NUMBER | DESCRIPTION OF CONTROL SECTION                                  | MILEAGE |
|---------------------------------|---|---------|
| 11-002P US 40                   | PA ST/L - US0219 AT KEYSERS RIDGE                               | 3.42    |
| 11-008P US219                   | US0040 AT CD 0216 CHESTNUT RIDGE RD - MD AND<br>PENN STATE LINE | 2.06    |
| 11-011P US219                   | CD0343 OLD US 219 - CD0052 W FRIENDS ST                         | 5.81    |
| 11-012P US219                   | CD0163 GLENDALE RD - CD0343 OLD US 219                          | 2.70    |
| 11-013P US219                   | N CORP LIMITS OF OAKLAND - CD0163 GLENDALE RD                   | 7.25    |
| 11-014P US219                   | MD0039 OAK ST - N CORP LIMITS OF OAKLAND                        | 0.84    |
| 11-051P US219                   | CD0052 W FRIENDS ST - US0040 NATIONAL PIKE AT<br>KEYSERS RIDGE  | 6.89    |
| 11-052P US219                   | CD0343 OLD US 219 - CD0343 OLD US 219                           | 2.86    |

COUNTY TOTAL 31.83

DESCRIPTION OF CONTROL SECTION

SECTION NUMBER

| SECTION NUMBER | DESCRIPTION OF CONTROL SECTION  | MILEAGE |
|----------------|---|---------|
| 11-0057        | PA STATE - 11-0057 AT KEYSERS RIDGE                                     | 2.42    |
| 11-0058        | 11-0058 AT CO OSLIE CHESTNUT RIDGE RD - MD 420                          | 5.08    |
| 11-0119        | 11-0119 PENN STATE LINE<br>COOPER RD US 219 - COOPER W FRIENDS ST       | 2.81    |
| 11-0122        | 11-0122 COOPER GLENDALE RD - COOPER RD US 219                           | 5.70    |
| 11-0130        | 11-0130 CORP LIMITS OF OAKLAND - COOPER GLENDALE RD                     | 7.32    |
| 11-0147        | 11-0147 MUDCOY OAK ST - N CORP LIMITS OF OAKLAND                        | 0.84    |
| 11-0219        | 11-0219 COOPER W FRIENDS ST - 11-0219 NATIONAL PIKE AT<br>KEYSERS RIDGE | 4.89    |
| 11-0220        | 11-0220 COOPER RD US 219 - COOPER RD US 219                             | 2.86    |

COUNTY TOTAL 31.83

AS OF JUNE 1974

HARFORD COUNTY

PAGE 1

| CONTROL ROUTE<br>SECTION NUMBER | DESCRIPTION OF CONTROL SECTION                         | MILEAGE |
|---------------------------------|--|---------|
| 12-011P US 40                   | HAR/BALTO CO/L - MD0755                                | 3.79    |
| 12-012P US 40                   | MD0755 - CAROL AVE                                     | 8.53    |
| 12-012P US 40                   | CAROL AVE - MD0132                                     | 0.87    |
| 12-013P US 40                   | MD0132 - CORP LIMITS ABERDEEN @ MT ROYAL               | 0.86    |
| 12-013P US 40                   | CORP LIMITS ABERDEEN @ MT ROYAL - MD0007A OSTEGO       | 3.75    |
| 12-014P US 40                   | ST<br>MD0007A OSTEGO ST - BEG TOLL AUTHORITY E OF ERIE | 0.22    |
| 12-014P US 40 TLL               | ST<br>BEG TOLL AUTHORITY E OF ERIE ST - HAR/CECIL CO/L | 0.69    |
| 12-092P US 1                    | US0001BU AND MD147 - MD0024                            | 3.49    |
| 12-093P US 1                    | MD0024 - US0001BU                                      | 1.06    |
| 12-097P MD 22                   | E OF 195 @ ABERDEEN - ABERDEEN PROVING GROUNDS         | 3.13    |

COUNTY TOTAL 26.39

| SECTION NUMBER    | CONTROL POINT   | DESCRIPTION OF CONTROL SECTION | MILEAGE |
|-------------------|---|--------------------------------|---------|
| 12-0128 US 40     | E OF 125 <sup>TH</sup> ABERDEEN - ABERDEEN PROVING GROUND |                                | 5.13    |
| 12-0127 US 1      | MOOSE - US0001BU  |                                | 1.00    |
| 12-0127 US 1      | US0001BU AND 101ST - MOOSE                                |                                | 3.49    |
| 12-0127 US 40 TOL | REG TOLL AUTHORITY E OF ERIE ST - HARVEY COWL             |                                | 0.66    |
| 12-0127 US 40     | MOOSE ST - REG TOLL AUTHORITY E OF ERIE ST                |                                | 0.52    |
| 12-0127 US 40     | CORP LIMITS ABERDEEN 2 <sup>ND</sup> HT ROYAL - MOOSE ST  |                                | 3.73    |
| 12-0127 US 40     | MOOSE - CORP LIMITS ABERDEEN 2 <sup>ND</sup> HT ROYAL     |                                | 0.50    |
| 12-0128 US 50     | CAROL AVE - MOOSE   |                                | 0.87    |
| 12-0128 US 40     | MOOSE - CAROL AVE   |                                | 8.23    |
| 12-0128 US 40     | HARVEY COWL - MOOSE                                       |                                | 3.73    |

COUNTY TOTAL 26.39

HARVARD COUNTY

AS OF 1/1/01

PAGE 1

MILEAGE



AS OF JUNE 1974

HOWARD COUNTY

PAGE 1

| CONTROL ROUTE<br>SECTION NUMBER | DESCRIPTION OF CONTROL SECTION                           | MILEAGE |
|---------------------------------|--|---------|
| 13-007P US 29                   | MD0103 - US0040  | 1,48    |
| 13-008P US 29                   | MD0108 CLARKSVILLE PIKE - MD0103                         | 1,43    |
| 13-022P US 29                   | MD0032 - MD0108 CLARKSVILLE PIKE                         | 4,52    |
| 13-023P US 29                   | MONT AND HOW CO LINE - MD0032                            | 4,38    |
| 13-054P MD100                   | US0001 BALTIMORE WASHINGTON BLVD - RD END NW OF<br>IS 95 | 1,31    |
| 13-063P MD 32                   | MD0108 - CD0043 BURNTWOODS RD                            | 5,45    |
| 13-069P US 29                   | US0040 - IS0070  | 1,36    |
| 13-070P US 29                   | IS0070 - MD0099  | 0,46    |
| 13-091P MD 32UL                 | BEG MAINT N OF VOLMERHAUSEN RD - MD0032                  | 1,21    |
| 13-096P IS895 TLL               | IS0095 - BALTO/HO CO/L                                   | 1,04    |

COUNTY TOTAL 22,64

| SECTION NUMBER | ACREAGE | DESCRIPTION OF GENTRAL SECTION   |
|----------------|---------|----------------------------------|
| 13-0077 US 29  | 1.48    | MOGERS - W5040                   |
| 13-0081 US 29  | 1.43    | MOGERS CLARKSVILLE PIKE - W50103 |
| 13-0082 US 29  | 4.32    | MOGERS CLARKSVILLE PIKE          |
| 13-0083 US 29  | 4.38    | MOGERS                           |
| 13-0084 US 29  | 1.31    | MOGERS                           |
| 13-0085 US 29  | 2.43    | MOGERS BARTKOWICZ RD             |
| 13-0086 US 29  | 1.36    | W5040 - 15070                    |
| 13-0087 US 29  | 0.40    | W5040 - W5009                    |
| 13-0088 US 29  | 1.31    | MOGERS                           |
| 13-0089 US 29  | 1.04    | MOGERS                           |

COUNTY TOTAL 22.64

AS OF JUNE 1974

KENT COUNTY

PAGE 1

CONTROL ROUTE  
SECTION NUMBER

DESCRIPTION OF CONTROL SECTION

MILEAGE

|               |  |      |
|---------------|--|------|
| 14-001P MD213 | MD0313 IN GALENA - CECIL CO/L                                | 1.75 |
| 14-009P US301 | QUEEN ANNES CO/L - CECIL CO/L                                | 8.79 |
| 14-051P MD313 | US0301 BLUE STAR MEMORIAL HWY - MD213 AND MD290<br>IN GALENA | 2.53 |

COUNTY TOTAL 13.07

| SECTION NUMBER | DESCRIPTION OF CONTROL SECTION                           | MILEAGE |
|----------------|--|---------|
| 14-001A        | WOODS IN GALERA - CECIL COAL                             | 1.78    |
| 14-002A        | QUEEN ANNES COAL - CECIL COAL                            | 6.78    |
| 14-003A        | USUAL BLUE STAR MEMORIAL HWY - WOODS AND WOODS IN GALERA | 5.33    |
| COUNTY TOTAL   |  | 13.89   |

AS OF JUNE 1974

MONTGOMERY COUNTY

PAGE 1

| CONTROL ROUTE<br>SECTION NUMBER | DESCRIPTION OF CONTROL SECTION                            | MILEAGE |
|---------------------------------|---|---------|
| 15-010P US 29                   | MD0097 GEORGIA AVE - MD0193 UNIVERSITY BLVD<br>WEST       | 1.95    |
| 15-011P US 29                   | WASHINGTON D C LINE - MD0097 GEORGIA AVE                  | 0.81    |
| 15-024P US 29                   | MD0198 SPENCERVILLE RD - HOW & MONT CO/L                  | 1.77    |
| 15-168P US 29                   | MD0650 NEW HAMPSHIRE AVE - MD0198 SPENCERVILLE<br>RD      | 5.93    |
| 15-177P US 29                   | MD0193 UNIVERSITY BLVD WEST - MD0650 NEW<br>HAMPSHIRE AVE | 2.07    |

COUNTY TOTAL 12.53

| SECTION NUMBER | CONTROL POINT | DESCRIPTION OF CONTROL SECTION                       | MILEAGE |
|----------------|---------------|--|---------|
| 13-0109 02 29  |               | MDOFF GEORGIA AVE - MDOFF UNIVERSITY BLVD WEST       | 1.93    |
| 13-0110 02 29  |               | WASHINGTON D C LINE - MDOFF GEORGIA AVE              | 0.81    |
| 13-0546 02 29  |               | MDOFF SPENCERVILLE RD - HOWE MONT GOUL               | 1.77    |
| 13-1007 02 29  |               | MDOFF NEW HAMPSHIRE AVE - MDOFF SPENCERVILLE         | 2.93    |
| 13-1171 02 29  |               | MDOFF UNIVERSITY BLVD WEST - MDOFF NEW HAMPSHIRE AVE | 2.07    |

COUNTY TOTAL 12.51

| CONTROL ROUTE<br>SECTION NUMBER | DESCRIPTION OF CONTROL SECTION                                       | MILEAGE |
|---------------------------------|--|---------|
| 16-016P MD 5                    | SOUTH RAMP OF SUITLAND PKWY - DC LINE                                | 0.25    |
| 16-017P MD 5                    | MD0414 ST BARNABAS RD - SOUTH RAMP OF SUITLAND<br>PKWY               | 1.56    |
| 16-018P MD 5                    | IS0495 CAPITAL BELTWAY - MD0414 ST BARNABAS RD                       | 1.56    |
| 16-033P US301                   | MD0214 CENTRAL AVE - MD0003 ROBERT CRAIN HWY                         | 3.89    |
| 16-036P MD 5                    | CHARLES AND PG CO LINE - US0301 BLUE STAR<br>MEMORIAL HWY SEE US0301 | 0.00    |
| 16-036P US301                   | CHARLES CO/L - MD0005 BRANCH AVE                                     | 2.53    |
| 16-042P US 50                   | US0301 & MD0003 - AA CO/L  | 1.23    |
| 16-042P US301                   | MD0003 ROBERT CRAIN HWY - ANNE ARUNDEL CO/L<br>SEE US0050            | 0.00    |
| 16-121P MD 5                    | MD0223 PISCATAWAY RD - IS0495 CAPITAL BELTWAY                        | 4.11    |
| 16-125P MD 5                    | US0301 BLUE STAR MEMORIAL HWY - MD0223<br>PISCATAWAY RD              | 5.34    |
| 16-126P US 50                   | MD0704 GEORGE PALMER HWY - US0301 & MD0003                           | 7.05    |
| 16-134P US 50                   | BEG SHA MAINT D c/L - MD0704 GEORGE PALMER HWY                       | 6.09    |
| 16-135P MD 4                    | IS0495 - DC/MD ST/L  | 4.97    |
| 16-146P MD 3                    | US0050 JOHN HANSON HWY - ANNE ARUNDEL/PRINCE<br>GEORGE CO/LINE       | 2.53    |
| 16-146P MD450                   | MD0003 CRAIN HWY - PG/AA CO/L  | 0.00    |
| 16-147P US301                   | SEE MD0003<br>MD0005 BRANCH AVE - MD0004 SOUTHERN MARYLAND<br>BLVD   | 11.57   |
| 16-150P US301                   | MD0004 SOUTHERN MARYLAND BLVD - MD0214 CENTRAL<br>AVE                | 5.99    |
| 16-186P MD 4                    | MD0223 - IS0495  | 3.08    |
| 16-187P MD 4                    | CO1212 OLD CRAIN HWY - MD0223  | 3.37    |
| 16-188P MD 4                    | US0301 - CO1212 OLD CRAIN HWY  | 1.50    |
| 16-189P MD 4                    | AA/PG CO/L - US0301  | 1.44    |

COUNTY TOTAL 68.06

| SECTION NUMBER | ROUTE | DESCRIPTION OF CONTROL SECTION                                     | MILEAGE |
|----------------|-------|--|---------|
| 10-1355        | RD 4  | LARGE COWL - 020301  | 1.44    |
| 10-1357        | RD 4  | 020301 - COISIS OLD GRAIN HWY                                      | 1.20    |
| 10-1357        | RD 4  | 020312 OLD GRAIN HWY - 020323                                      | 5.37    |
| 10-1358        | RD 4  | RD0223 - 120493  | 3.08    |
| 10-1359        | RD501 | RD0004 SOUTHERN MARYLAND BLVD - RD0214 CENTRAL AVE                 | 3.99    |
| 10-1410        | RD501 | RD0003 BRANCH AVE - RD0004 SOUTHERN MARYLAND BLVD                  | 11.27   |
| 10-1427        | RD700 | RD0003 GRAIN HWY - POLVA COWL<br>SEE RD0003<br>GEORGE COWLINE      | 0.20    |
| 10-1407        | RD 3  | RD0050 JOHN HANSON HWY - ANNE ARUNDEL COWL<br>ANGELVPRINGE         | 2.33    |
| 10-1357        | RD 4  | 120493 - OCEAN ST/L  | 4.27    |
| 10-1348        | RD 30 | RD0204 GEORGE PALMER HWY   | 0.09    |
| 10-1358        | RD 30 | RD0204 GEORGE PALMER HWY - 020301 E RD0003 RISCATAWAY RD           | 7.03    |
| 10-1350        | RD 3  | RD0201 BLUE STAR MEMORIAL HWY - RD0223 RISCATAWAY RD               | 2.34    |
| 10-1318        | RD 3  | RD0223 RISCATAWAY RD - 120493 CAPITAL BELTWAY<br>SEE 020301        | 4.11    |
| 10-1358        | RD501 | RD0003 ROBERT GRAIN HWY - ANNE ARUNDEL COWL                        | 0.00    |
| 10-1347        | RD 30 | RD0001 E RD0003 - AA COWL  | 1.23    |
| 10-1367        | RD501 | RD0204 CHARLES COWL - RD0003 BRANCH AVE<br>MEMORIAL HWY SEE 020301 | 2.33    |
| 10-1350        | RD 3  | RD0201 CHARLES AND RD 00 LINE - 020301 BLUE STAR                   | 0.00    |
| 10-1337        | RD501 | RD0214 CENTRAL AVE - RD0003 ROBERT GRAIN HWY                       | 3.19    |
| 10-1368        | RD 3  | RD0003 CAPITAL BELTWAY - RD0214 ST BARNABAS RD<br>RWY              | 1.26    |
| 10-1317        | RD 3  | RD0217 ST BARNABAS RD - SOUTH HARBOR OF SUTLAND                    | 1.26    |
| 10-1368        | RD 3  | RD0217 SOUTH HARBOR OF SUTLAND RWY - VC LINE                       | 0.23    |

COUNTY TOTAL 62.06



| CONTROL ROUTE<br>SECTION NUMBER | DESCRIPTION OF CONTROL SECTION                                   | MILEAGE |
|---------------------------------|--|---------|
| 17-001P US 50                   | E OF MD 18A NEAR COX CREEK - US0301 AT<br>QUEENSTOWN INTERCHANGE | 7.39    |
| 17-001P US301                   | E OF MD 18A NEAR COX CREEK - US0050 OCEAN<br>GATEWAY SEE US0050  | 0.00    |
| 17-003P US 50                   | US0301 AT QUEENSTOWN INTERCHANGE - MD0213 AT                     | 5.51    |
| 17-004P US 50                   | MD0662<br>MD0213 AT MD0662 - TAL CO/L                            | 1.50    |
| 17-005P MD213                   | US0050 N OF WYE MILLS - US0301                                   | 4.43    |
| 17-013P MD404                   | QA&T COUNTY LINE - CO&QA COUNTY LINE                             | 1.48    |
| 17-040P US301                   | US0050 OCEAN GATEWAY - MD0213 WYE MILLS<br>CENTREVILLE RD        | 5.82    |
| 17-041P US301                   | MD0213 WYE MILLS CENTREVILLE RD - MD0305 HOPE<br>RD              | 4.58    |
| 17-042P US301                   | MD0305 HOPE RD - KENT CO/L                                       | 17.31   |
| 17-043P US 50 TLL               | AA CO/L - MD0008   | 3.13    |
| 17-043P US 50                   | MD0008 - E OF MD 18A NEAR COX CREEK                              | 1.41    |
| 17-043P US301 TLL               | ANNE ARUNDEL CO/L - MD0008<br>SEE US0050                         | 0.00    |
| 17-043P US301                   | MD0008 - E OF MD 18A NEAR COX CREEK SEE US0050                   | 0.00    |

COUNTY TOTAL 52.56

| SECTION NUMBER    | DESCRIPTION OR CONTROL SECTION                                | MILEAGE |
|-------------------|---|---------|
| 17-001R US 30     | E OF MD 18A NEAR COX CREEK - US0001 AT QUEENSTOWN INTERCHANGE | 7.29    |
| 17-001L US301     | E OF MD 18A NEAR COX CREEK - US0000 UCCAN GATEWAY SEE US0000  | 0.00    |
| 17-002R US 30     | US0001 AT QUEENSTOWN INTERCHANGE - MD0013 AT                  | 2.51    |
| 17-002L US 30     | US0002 AT ROODES - TAL COAL                                   | 1.20    |
| 17-003R US301     | US0000 N OF WYE MILLS - US0001                                | 4.43    |
| 17-012R MD004     | PART COUNTY LINE - COCOS COUNTY LINE                          | 1.48    |
| 17-040R US301     | US0000 DEAN GATEWAY - MD0019 WYE MILLS CENTREVILLE RD         | 2.32    |
| 17-041R US301     | MD0019 WYE MILLS CENTREVILLE RD - MD0005 HOPE AT              | 4.28    |
| 17-042R US301     | MD0005 HOPE RD - KENT COAL                                    | 17.31   |
| 17-043R US 30 TLL | AA COAL - MD0008  | 2.13    |
| 17-044R US 30     | MD0008 - E OF MD 18A NEAR COX CREEK                           | 1.41    |
| 17-045R MD001 TLL | LINE AROUND COAL - MD0009 SEE US0003                          | 0.00    |
| 17-046R US301     | MD0008 - E OF MD 18A NEAR COX CREEK SEE US0000                | 0.00    |

COUNTY TOTAL 51.29

AS OF JUNE 1974

ST. MARYS COUNTY

PAGE 1

| CONTROL ROUTE<br>SECTION NUMBER | DESCRIPTION OF CONTROL SECTION                               | MILEAGE |
|---------------------------------|--|---------|
| 18-001P MD 5                    | MD0006 LA PLATA NEW MARKET RD - ST MARYS AND<br>CHARLES CO/L | 2,51    |
| 18-002P MD 5                    | MD0235 THREE NOTCH RD - MD0006 LA PLATA NEW<br>MARKET RD     | 4,53    |
| 18-009P MD235                   | MD0245 HOLLYWOOD RD - MD 5 SE OF MECHANICSVILLE              | 9,97    |
| 18-010P MD235                   | MD0246 AT LEXINGTON PARK - MD0245 HOLLYWOOD RD               | 8,81    |

COUNTY TOTAL 25,82

| SECTION NUMBER | ROUTE  | DESCRIPTION OF CONTACT SECTION                           | MILEAGE |
|----------------|--------|--|---------|
| 10-010         | 10-010 | WOODS AT LEXINGTON PARK - WOODS HOLLYWOOD RD             | 0.81    |
| 18-000         | 18-000 | WOODS HOLLYWOOD RD - RD 3 SE OF MECHANISVILLE            | 9.97    |
| 16-000         | 16-000 | WOODS THREE NOTCH RD - WOODS LA PLATA NEW MARKET RD      | 4.33    |
| 12-000         | 12-000 | WOODS LA PLATA NEW MARKET RD - ST MARYS AND CHARLES COYL | 3.21    |

COUNTY TOTAL 18.82

AS OF JUNE 1974

SOMERSET COUNTY

PAGE 1

| CONTROL ROUTE<br>SECTION NUMBER | DESCRIPTION OF CONTROL SECTION                       | MILEAGE |
|---------------------------------|--|---------|
| 19-036P US 13                   | MD0675 PRINCESS ANNE - SOM & WICOMICO CO/L           | 4.88    |
| 19-037P US 13                   | MD0363 DEAL IS RD - MD0675 PRINCESS ANNE             | 1.98    |
| 19-038P US 13                   | MD0413 CRISFIELD WESTOVER RD - MD0363 DEAL IS        | 4.94    |
| 19-039P US 13                   | RD<br>SOM & WOR CO/LN - MD0413 CRISFIELD WESTOVER RD | 8.48    |

COUNTY TOTAL 20.28

DESCRIPTION OF CONTROL SECTION

SECTION NUMBER

| SECTION NUMBER | DESCRIPTION OF CONTROL SECTION               | MILEAGE |
|----------------|--|---------|
| 19-0307 US 13  | MOOTS PRINCESS AVE - SUN & HICORIC COVE      | 4.58    |
| 19-0310 US 13  | MOOTS DEAL IS RD - MOOTS PRINCESS AVE        | 1.98    |
| 19-0311 US 13  | MOOTS CRISFIELD WESTOVER RD - MOOTS DEAL IS  | 4.94    |
| 19-0312 US 13  | SUN & HOR COVE - MOOTS CRISFIELD WESTOVER RD | 8.46    |

COUNTY TOTAL 20.56

AS OF JUNE 1974

TALBOT COUNTY

PAGE 1

| CONTROL ROUTE<br>SECTION NUMBER | DESCRIPTION OF CONTROL SECTION                  | MILEAGE |
|---------------------------------|---|---------|
| 20-001P US 50                   | MD0404 AT QA CO/L - MD0309                      | 8.88    |
| 20-002P US 50                   | MD0309 - S CORP LIMITS OF EASTON                | 5.11    |
| 20-003P US 50                   | S CORP LIMITS OF EASTON - CHOPTANK RIVER BRIDGE | 10.82   |
| 20-006P MD404                   | US0050 - QA/T CO/L                              | 4.82    |

COUNTY TOTAL 29.63

| SECTION NUMBER | ROUTE | DESCRIPTION OF CENTRAL SECTION                  | MILEAGE |
|----------------|-------|---|---------|
| 50-0014        | 191A  | HOOVER AT BA CUL - HOOVER                       | 8.88    |
| 50-0023        | 191A  | HOOVER - 2 CORP LIMITS OR EASTON                | 2.11    |
| 50-0028        | 191A  | 2 CORP LIMITS OR EASTON - CHOPTANK RIVER BRIDGE | 10.05   |
| 50-0029        | 191A  | HOOVER - WAT CUL                                | 4.82    |
| COUNTY TOTAL   |       |   | 25.86   |



AS OF JUNE 1974

WASHINGTON COUNTY

PAGE 1

CONTROL ROUTE  
SECTION NUMBER

DESCRIPTION OF CONTROL SECTION

MILEAGE

|               |  |      |
|---------------|--|------|
| 21-024P US340 | VIRGINIA ST/L - END SANDY HOOK BRIDGE        | 0.43 |
| 21-095P US340 | END SANDY HOOK BRIDGE - FREDERICK CD/L       | 1.88 |
| 21-118P US 40 | BEG DUAL W OF MD 144WB - IS0070 N OF HANCOCK | 4.10 |

COUNTY TOTAL 6.41

PAGE 1

WASHINGTON COUNTY

AS OF 30th FEB 1971

| ALLEGED | DESCRIPTION OF CENTRAL SECTION              | CONTROL POINT SECTION NUMBER |
|---------|---|------------------------------|
| 0.43    | VIRGINIA STYL - END SANDY HOOK BRIDGE       | 21-2249 03340                |
| 1.88    | END SANDY HOOK BRIDGE - FREDERICK COVE      | 21-2249 03340                |
| 4.10    | SEC DUAL W OF MD LANE - 1200TH W OF HANCOCK | 21-1109 03 40                |
| 6.41    | COUNTY TOTAL                                |                              |

AS OF JUNE 1974

WICOMICO COUNTY

PAGE 1

| CONTROL ROUTE<br>SECTION NUMBER | DESCRIPTION OF CONTROL SECTION                          | MILEAGE |
|---------------------------------|---|---------|
| 22-004P US 13                   | PROP US 13 N OF SALISBURY - MD STATE POLICE<br>BARRACKS | 1.73    |
| 22-007P US 13                   | S&W COUNTY LINE - US0013 PROP SALISBURY BY-PASS         | 0.58    |
| 22-008P US 50                   | DOR CO/L - MD0670                                       | 10.39   |
| 22-009P US 50                   | MD0670 - MD0349   | 4.48    |
| 22-044P US 13                   | MD STATE POLICE BARRACKS - DELAWARE STATE LINE          | 2.48    |
| 22-048P US 50                   | MD0349 - US0013   | 1.12    |
| 22-049P US 50                   | US0013 - CO0293 MERRITT MILL RD                         | 2.98    |
| 22-050P US 50                   | CO0293 MERRITT MILL RD - CO0248 SIXTY FOOT RD           | 6.71    |
| 22-051P US 50                   | CO0248 SIXTY FOOT RD - WDR CO/L                         | 5.26    |

COUNTY TOTAL 35.73

| SECTION NUMBER | DESCRIPTION OF CONTROL SECTION                               | LEASE |
|----------------|--|-------|
| 25-0010 US 13  | FRONT US 13 N OF SALISBURY - NW STATE POLICE                 | 1.73  |
| 25-0015 US 13  | BARRACKS<br>SEMI COUNTY LINE - US0013 PRUP SALISBURY BY-PASS | 0.58  |
| 25-0020 US 20  | COR COVE - HOOVER  | 10.39 |
| 25-0025 US 20  | HOOVER - HOOVER  | 4.48  |
| 25-0030 US 13  | NW STATE POLICE BARRACKS - DELAWARE STATE LINE               | 2.48  |
| 25-0035 US 20  | HOOVER - US0013  | 1.15  |
| 25-0040 US 20  | US0013 - HERRITT HILL RD                                     | 2.98  |
| 25-0045 US 20  | HERRITT HILL RD - US0040 SIXTY FOOT RD                       | 6.71  |
| 25-0050 US 20  | US0040 SIXTY FOOT RD - WDR COVE                              | 2.50  |
| COUNTY TOTAL   |  | 32.73 |

AS OF JUNE 1974

WORCESTER COUNTY

PAGE 1

| CONTROL ROUTE<br>SECTION NUMBER | DESCRIPTION OF CONTROL SECTION                  | MILEAGE |
|---------------------------------|---|---------|
| 23-006P US 50                   | US0113 - MD0378 IN OCEAN CITY                   | 7.35    |
| 23-007P US113                   | MD0452 - MD/DEL ST/L                            | 6.55    |
| 23-010P US113                   | US0113UL N OF SNOW HILL - US0050                | 13.79   |
| 23-012P US113                   | US0013 - US0113UL S OF CASTLE HILL RD           | 9.06    |
| 23-046P US113                   | US0050 - MD0452                                 | 1.88    |
| 23-051P US 13                   | US113 IN POCOMOKE CITY - S&W COUNTY LINE        | 1.75    |
| 23-052P US 13                   | VIRGINIA ST/LN - US113 IN POCOMOKE CITY         | 4.56    |
| 23-056P US 50                   | WIC CO/L - US0113                               | 7.05    |
| 23-062P MD 90                   | MD0589 - MD0528 IN OCEAN CITY                   | 5.81    |
| 23-065P US113UL                 | US0113 N OF SHAD LANDING - MD0012 W OF AYRES LA | 2.77    |
|                                 | COUNTY TOTAL                                    | 60.57   |



Secondary





| CONTROL ROUTE SECTION NUMBER | DESCRIPTION OF CONTROL SECTION   | MILEAGE |
|------------------------------|--|---------|
| 01-001S US 40                | GARR/ALL CO/L - FED URBAN LM/FROST W OF CO 171                           | 1.44    |
| 01-002S MD 36                | US0040 AT E CORP/LM OF FROSTBURG - US0040 AT S WATER ST SEE US0040       | 0.00    |
| 01-002S US 40                | FED URBAN LM/FROST W OF CO 171 - E CORP/LM OF FROSTBURG AT MD 36         | 1.78    |
| 01-003S US 40                | E CORP/LM OF FROSTBURG AT MD 36 - MD0053 AT LAVALE                       | 4.05    |
| 01-004S US 40                | MD0053 AT LAVALE - MD0036 W OF CO 402 LOCUST GROVE RD                    | 4.04    |
| 01-005S US 40                | MD0036 W OF CO 402 LOCUST GROVE RD - CORP/LM OF CUMB NEAR WILLS CR       | 0.89    |
| 01-007S MD144AH              | US0040 E OF CO 457 - RD END/S SIDE US40/                                 | 0.26    |
| 01-007S MD144AI              | US0040 W OF MD 144AS - RD END/S SIDE US40 W OF PLEASANT VAL RD           | 0.04    |
| 01-008S MD144AJ              | US0040 W OF CO 481 - ROAD END E OF PLEASANT VALLEY RD                    | 0.34    |
| 01-008S MD144AK              | US0040 E OF CO 498 BREAKNECK RD - ROAD END/E OF BREAK NECK RD N OF US40/ | 0.27    |
| 01-009S MD144AC              | CO0440 MURLEYS BRANCH RD - RD END E OF CO 440                            | 0.31    |
| 01-009S MD144AD              | US0040 E OF FLINTSTONE W OF CO 500 - RD END NE OF US 40                  | 0.08    |
| 01-009S MD144AE              | CO0500 WARM SPRINGS RD - US0040  | 5.35    |
| 01-010S MD144AL              | RD END S OF US 40 & E OF CO 596 - US40 (W OF BELLEGROVE S SIDE US40)     | 0.23    |
| 01-010S MD144AM              | US0040 E OF CO 601 - US40/E OF BELLEGROVE ON S SIDE OF US40              | 0.34    |
| 01-011S MD 51                | SE LIMITS OF CUMBERLAND - W MD RR AT N BRANCH                            | 3.16    |
| 01-012S MD 51                | W MD RR AT N BRANCH - CO0493 BRICE HOLLOW RD                             | 2.74    |
| 01-013S MD 51                | CO0493 BRICE HOLLOW RD - CO0548 WAGNER RD AT OLD TOWN                    | 6.70    |
| 01-014S MD 51                | CO0548 WAGNER RD AT OLD TOWN - END POTOMAC RIV BR AT PAW PAW             | 10.59   |
| 01-015S MD 53                | US0220 AT WINCHESTER RD - US0040 NATIONAL PIKE                           | 3.34    |
| 01-016S US220                | CORP/LM OF CUMBERLAND - US0220 SBL                                       | 0.14    |
| 01-016S US220                | US0220 SBL - MD/PA ST/L  | 3.89    |
| 01-019S MD830A               | ROAD END N OF MCCOOLE /E SIDE OF US220/ - US220                          | 0.10    |
| 01-019S MD830B               | US220 - ROAD END SOUTH OF RAWLINGS                                       | 0.10    |

DESCRIPTION OF CONTROL SECTION

CONTROL ROUTE  
SECTION NUMBER

| MILEAGE | DESCRIPTION OF CONTROL SECTION  | CONTROL ROUTE SECTION NUMBER |
|---------|---|------------------------------|
| 1.44    | CARROLL COAL - RED URBAN LUMBERT W OF CO 171                              | 01-0012 US 40                |
| 0.00    | US0040 AT E CORNER OF FROSTBURG - US0040 AT 2<br>LATER BY SEE US0040      | 01-0012 US 40                |
| 1.78    | RED URBAN LUMBERT W OF CO 171 - E CORNER OF<br>FROSTBURG AT WD 38         | 01-0012 US 40                |
| 4.03    | E CORNER OF FROSTBURG AT WD 38 - MOORE AT<br>LAVAGE                       | 01-0012 US 40                |
| 4.04    | MOORE AT LAVAGE - MOORE W OF CO 402 LOCUST<br>DRIVE RD                    | 01-0012 US 40                |
| 0.89    | MOORE W OF CO 402 LOCUST GROVE RD - CORRY LN OF<br>CONE NEAR HILLS CR     | 01-0012 US 40                |
| 0.28    | US0040 E OF CO 457 - RD ENDS SIDE US401                                   | 01-0012 MIDWAY               |
| 0.04    | US0040 W OF RD 1442 - RD ENDS SIDE US401 W OF<br>PLEASANT VAL RD          | 01-0012 MIDWAY               |
| 0.34    | US0040 W OF CO 441 - ROAD END E OF PLEASANT<br>VALLEY RD                  | 01-0012 MIDWAY               |
| 0.57    | US0040 E OF CO 448 BREAKBCK RD - ROAD ENDS OF<br>SWEAK NEAR RD W OF US401 | 01-0012 MIDWAY               |
| 0.21    | COLEMAN MURLEYS BRANCH RD - RD END E OF CO 440                            | 01-0012 MIDWAY               |
| 0.08    | US0040 E OF FLINTSTONE W OF CO 300 - RD END NE<br>OF US 40                | 01-0012 MIDWAY               |
| 2.32    | CO0000 WARM SPRINGS RD - US0040   | 01-0012 MIDWAY               |
| 0.23    | RD END S OF US 40 E OF CO 288 - USED W OF<br>BELLEVILLE S SIDE US401      | 01-0012 MIDWAY               |
| 0.34    | US0040 E OF CO 401 - US401 OF BELLEVILLE W S<br>SIDE OF US40              | 01-0012 MIDWAY               |
| 2.10    | SE LINES OF CUMBERLAND - W ME CR AT N BRANCH                              | 01-0012 US 31                |
| 2.74    | W RD AT N BRANCH - CO0043 BRICE HOLLOW RD                                 | 01-0012 US 31                |
| 0.70    | CO0043 BRICE HOLLOW RD - CO0043 WAGNER RD AT<br>OLD TOWN                  | 01-0012 US 31                |
| 10.29   | CO0043 WAGNER RD AT OLD TOWN - END POTOMAC RIV<br>BR AT PARKWAY           | 01-0012 US 31                |
| 2.34    | US0040 AT WINCHESTER RD - US0040 NATIONAL PIKE                            | 01-0012 US 31                |
| 0.14    | CORRY LN OF CUMBERLAND - US0040 281                                       | 01-0012 US 31                |
| 1.89    | US0040 281 - MARYA 271  | 01-0012 US 31                |
| 0.10    | ROAD END W OF MCCOULE W SIDE OF US0040 - US0040                           | 01-0012 US 31                |
| 0.10    | US0040 - ROAD END SOUTH OF RAILROADS                                      | 01-0012 US 31                |

| CONTROL ROUTE SECTION NUMBER | DESCRIPTION OF CONTROL SECTION                              | MILEAGE |
|------------------------------|---|---------|
| 01-020S MD 35                | MD0036 AT CORRIGANVILLE - PENNA STATE LINE                  | 2.37    |
| 01-023S MD 36                | US0040 AT S WATER ST - CD0197 NEW SCHOOL RD                 | 4.58    |
| 01-024S MD936                | MD0036 IN MIDLAND - US0040 MAIN ST IN FROSTBURG             | 5.06    |
| 01-025S MD 36                | CD0026 BARTLETT ST IN BARTON - MD0936 IN MIDLAND            | 6.29    |
| 01-026S MD 36                | MD W VA ST/L AT WESTERNPORT - CD0026 BARTLETT ST IN BARTON  | 5.26    |
| 01-027S MD 47                | MD0036 AT BARRELLVILLE - PENNA STATE LINE                   | 1.70    |
| 01-029S MD 49                | MD0658 VOCKE RD - WEST CORP LMTS OF CUMBERLAND              | 1.77    |
| 01-031S MD 36                | MD0936 IN MIDLAND - MD0055 AT CD 681 CABIN RUN RD           | 3.10    |
| 01-031S MD 55                | MD0036 + CD 681 CABIN RUN RD - US0040 AT CLARYSVILLE        | 2.55    |
| 01-031S MD955                | RD END S OF CD 107 NW DNS RK RD - MD0055                    | 0.17    |
| 01-032S MD825                | MD36 - ROAD END S OF JOHNSON ST IN WESTERNPORT              | 0.14    |
| 01-034S MD638                | MD743 AT ECKHART MINES - MD36 AT MORGANTOWN                 | 2.34    |
| 01-038S MD657                | N CORP/LM OF LONAÇONING - GARRETT CO/L                      | 1.81    |
| 01-039S MD658                | MD 53 AT WINCHESTER - US40 AT ALLEGANY GROVE                | 0.84    |
| 01-041S MD135A               | MD0135 MCCOOLE WESTERNPORT RD - US0220 MCMULLEN HIGHWAY     | 0.77    |
| 01-042S MD942                | POTOMAC RIV BR BETW/ W/VA RT28 & US220                      | 0.06    |
| 01-043S MD144AA              | RD END W OF CD 501 W WILSON RD - US40 W OF WOODMONT RD      | 0.92    |
| 01-043S MD144AB              | RD END S SIDE US 40 - RD END NEAR ROOT RD                   | 0.10    |
| 01-043S MD144AC              | US0040 E OF CD 509 - CD0440 MURLEYS BRANCH RD               | 0.44    |
| 01-044S MD831A               | US40 AT NARROWS - MD36                                      | 0.48    |
| 01-044S MD831B               | RD END S OF CD 421 MAIN AVE - RD END N OF CD 422 COWDEN AVE | 0.48    |
| 01-044S MD831C               | MD36 - MD36 AT CORRIGANVILLE                                | 0.90    |
| 01-045S MD636                | MD53 - US220 AT CRESAPTOWN                                  | 0.28    |
| 01-046S MD743                | MD0036 - US0040   | 0.98    |

| SECTION NUMBER | ROUTE | DESCRIPTION OF CONTROL SECTION              | MILEAGE |
|----------------|-------|---|---------|
| 01-0001        | MOORE | MOORE - US2040                              | 0.98    |
| 01-0002        | MOORE | MOORE - US2040 AT CRESSKOPF                 | 0.58    |
| 01-0003        | MOORE | MOORE - MOORE AT CORRIGANVILLE<br>COWEN AVE | 0.80    |
| 01-0004        | MOORE | MOORE - MOORE AT CORRIGANVILLE              | 0.48    |
| 01-0005        | MOORE | MOORE AT NARRONS - MOORE                    | 0.48    |
| 01-0006        | MOORE | MOORE - MOORE                               | 0.44    |
| 01-0007        | MOORE | MOORE - MOORE                               | 0.10    |
| 01-0008        | MOORE | MOORE - MOORE                               | 0.92    |
| 01-0009        | MOORE | MOORE - MOORE                               | 0.08    |
| 01-0010        | MOORE | MOORE - MOORE                               | 0.77    |
| 01-0011        | MOORE | MOORE - MOORE                               | 0.54    |
| 01-0012        | MOORE | MOORE - MOORE                               | 1.11    |
| 01-0013        | MOORE | MOORE - MOORE                               | 2.34    |
| 01-0014        | MOORE | MOORE - MOORE                               | 0.14    |
| 01-0015        | MOORE | MOORE - MOORE                               | 0.17    |
| 01-0016        | MOORE | MOORE - MOORE                               | 2.35    |
| 01-0017        | MOORE | MOORE - MOORE                               | 3.10    |
| 01-0018        | MOORE | MOORE - MOORE                               | 1.77    |
| 01-0019        | MOORE | MOORE - MOORE                               | 1.70    |
| 01-0020        | MOORE | MOORE - MOORE                               | 2.50    |
| 01-0021        | MOORE | MOORE - MOORE                               | 2.42    |
| 01-0022        | MOORE | MOORE - MOORE                               | 3.00    |
| 01-0023        | MOORE | MOORE - MOORE                               | 4.58    |
| 01-0024        | MOORE | MOORE - MOORE                               | 5.37    |

| CONTROL ROUTE SECTION NUMBER | DESCRIPTION OF CONTROL SECTION                                      | MILEAGE |
|------------------------------|---|---------|
| 01-048S MD780D               | US40 - A&W COUNTY LINE  | 0.19    |
| 01-049S MD951                | MD53 - MD53 /N OF CRESAPTOWN ON W SIDE MD53/                        | 0.23    |
| 01-051S MD 36                | MD0035 - US0040 AT NARROWS PARK                                     | 2.12    |
| 01-052S MD831D               | MD36 - MD36/E OF MD47 & N OF MD36/                                  | 0.37    |
| 01-052S MD831E               | RD END E OF SPUR TO MD 36 - ROAD END/E OF MD47 ON                   | 0.30    |
| 01-052S MD831F               | N SIDE MD36/<br>ROAD END AT BARRELVILLE - MD47                      | 0.04    |
| 01-053S US 40                | CD0504 DOLLY RD AT SPUR TO MD 144AC - US0040SCAT                    | 6.12    |
| 01-054S MD 51                | CD 566 DAVIS RD<br>BEG MAINT AT HOWARD ST - SPRINGDALE ST           | 1.18    |
| 01-054S MD 51                | SPRINGDALE ST - SE LIMITS OF CUMBERLAND                             | 1.42    |
| 01-056S MD 36                | CD0197 NEW SCHOOL RD - MD0035                                       | 5.30    |
| 01-057S MD144AN              | CD0469 CHRISTIE RD - US0040   | 1.00    |
| 01-059S US 40SC              | US0040 AT CD 566 DAVIS RD - US40 W OF WATSON RD                     | 7.36    |
| 01-060S US 40                | US0040SCAT CD 566 DAVIS RD - CD0574 M V SMITH RD                    | 1.58    |
| 01-060S US 40                | US0040SCW OF CD 591 MANN WATSON RD - ALL/WASH                       | 2.29    |
| 01-061S MD 9                 | CD/L<br>US0220 - END POTOMAC RIVER BRIDGE IN W VIRGINIA             | 0.53    |
| 01-062S MD135                | ALL/GARR CD/L IN LUKE - MU0050 LEE ST BEG SHA                       | 0.95    |
| 01-062S MD135                | MAINT<br>MU0050 LEE ST BEG SHA MAINT - MD0135A IN MC                | 5.74    |
| 01-062S MD135                | COOLE<br>MD0135A IN MC COOLE - CD0710 AT CD0219                     | 0.46    |
| 01-062S MD135B               | US0220 AT CD278 - MD0135 AT MC COOLE                                | 0.11    |
| 01-063S MD 36A               | MD0135 IN WESTERNPORT - END CONST IN WESTERNPORT                    | 0.17    |
| 01-065S US 40                | US0220UL - CD0504 DOLLY RD AT SPUR TO MD 144AC                      | 9.82    |
| 01-068S MD395                | US220 N OF CUMBERLAND - US40 NEAR EVITTS CREEK                      | 0.70    |
| 01-069S MD639                | WILLOWBROOK INTERCHANGE - WILLIAMS ROAD                             | 1.47    |
| 01-075S MD 36                | MD0055 AT CD 681 CABIN RUN RD - US0040 AT E<br>CORP/LM OF FROSTBURG | 2.41    |

| SECTION NUMBER | CONTROL ROUTE | DESCRIPTION OF CONTROL SECTION | MILEAGE |
|----------------|---------------|--------------------------------|---------|
| 01-0001        | 01-0001       | 01-0001                        | 0.19    |
| 01-0002        | 01-0002       | 01-0002                        | 0.23    |
| 01-0003        | 01-0003       | 01-0003                        | 2.12    |
| 01-0004        | 01-0004       | 01-0004                        | 0.77    |
| 01-0005        | 01-0005       | 01-0005                        | 0.30    |
| 01-0006        | 01-0006       | 01-0006                        | 0.04    |
| 01-0007        | 01-0007       | 01-0007                        | 0.15    |
| 01-0008        | 01-0008       | 01-0008                        | 1.18    |
| 01-0009        | 01-0009       | 01-0009                        | 1.42    |
| 01-0010        | 01-0010       | 01-0010                        | 2.70    |
| 01-0011        | 01-0011       | 01-0011                        | 1.00    |
| 01-0012        | 01-0012       | 01-0012                        | 7.30    |
| 01-0013        | 01-0013       | 01-0013                        | 1.82    |
| 01-0014        | 01-0014       | 01-0014                        | 2.34    |
| 01-0015        | 01-0015       | 01-0015                        | 0.32    |
| 01-0016        | 01-0016       | 01-0016                        | 0.93    |
| 01-0017        | 01-0017       | 01-0017                        | 2.74    |
| 01-0018        | 01-0018       | 01-0018                        | 0.40    |
| 01-0019        | 01-0019       | 01-0019                        | 0.11    |
| 01-0020        | 01-0020       | 01-0020                        | 0.17    |
| 01-0021        | 01-0021       | 01-0021                        | 0.32    |
| 01-0022        | 01-0022       | 01-0022                        | 0.70    |
| 01-0023        | 01-0023       | 01-0023                        | 1.47    |
| 01-0024        | 01-0024       | 01-0024                        | 2.41    |

AS OF JUNE 1974

ALLEGANY COUNTY

PAGE 4

CONTROL ROUTE  
SECTION NUMBER

DESCRIPTION OF CONTROL SECTION

MILEAGE

01-079S MD949

MD0658 VOCKE RD AT CO 331 - RD END NW OF MD 658

0.56

COUNTY TOTAL 145.99

AS OF JUNE 1914

ALLEGANY COUNTY

PAGE 4

CONTROL ROUTE  
SECTION NUMBER

DESCRIPTION OF CONTROL SECTION

MILEAGE

01-0442 10449

ADDRESS YOCKE RD AT CO 351 - RD END NW OF MO 638

0.20

COUNTY TOTAL

142.92



| CONTROL ROUTE<br>SECTION NUMBER | DESCRIPTION OF CONTROL SECTION                                    | MILEAGE |
|---------------------------------|---|---------|
| 02-001S MD 2                    | MD0003BU CRAIN HWY - S BALTO CITY/L                               | 3.18    |
| 02-002S MD 2                    | MD0648 AT GLEN BURNIE - MD0003BU CRAIN HWY                        | 1.95    |
| 02-003S MD 2                    | MD0100 MOUNTAIN RD - MD0648 AT GLEN BURNIE                        | 2.35    |
| 02-004S MD 2                    | MD0648 AT SEVERNA PARK - MD0100 MOUNTAIN RD                       | 4.64    |
| 02-005S MD 2                    | US0050 AT REVEL INTERCHANGE - MD0648 AT SEVERNA<br>PARK           | 5.56    |
| 02-006S MD450                   | BRIDGE OVER SEVERN RIVER - E END OF BR OVER<br>SEVERN RIVER       | 0.39    |
| 02-006S MD450                   | E END OF BR OVER SEVERN RIVER - US0050 BLUE STAR<br>MEM HWY       | 1.63    |
| 02-007S MD450                   | MD0436 - BRIDGE OVER SEVERN RIVER                                 | 0.42    |
| 02-008S MD450                   | BEG MAINT W OF COLLEGE AVE - MD0436                               | 0.36    |
| 02-009S MD393                   | MD0002 SOLOMONS IS RD - MD0450 WEST ST                            | 0.63    |
| 02-012S MD778F                  | MD0002 SOLOMONS IS RD - MD0002 SOLOMONS IS RD N<br>OF MD 256      | 0.48    |
| 02-013S MD408                   | AA/PG CO/L - MD0004 AT WAYSONS CORNER<br>SEE MD0004               | 0.00    |
| 02-014S MD408                   | MD0004 AT WAYSONS CORNER - MD0002 SOLOMONS IS<br>RD AT MD422      | 4.98    |
| 02-017S MD450                   | CO2826 AT CORP/LM OF ANNAPOLIS - MD0435 TAYLOR<br>AVE             | 1.66    |
| 02-018S MD450                   | US0050 W OF PAROLE - MD0002 SOLOMONS IS RD                        | 0.41    |
| 02-018S MD450                   | MD0002 SOLOMONS IS RD - CO2826 AT CORP/LM OF<br>ANNAPOLIS         | 0.11    |
| 02-020S MD175                   | MD0295 BALTO WASH PKWY - HOWARD CO/LN                             | 1.42    |
| 02-021S MD 3BU                  | MD648 IN GLEN BURNIE - MD2  | 1.76    |
| 02-022S MD 3BU                  | CO1300 NEW CUT RD - MD648 IN GLEN BURNIE                          | 2.89    |
| 02-025S MD794                   | MD0004 - MD0004 NBL N OF MD0259                                   | 0.66    |
| 02-037S MD450                   | MD0003 - US0050 W OF PAROLE                                       | 9.42    |
| 02-039S MD168                   | CO0017 HAMMONDS FERRY RD - MD0648E CO0117<br>SHENANDOAH AVE AHEAD | 1.28    |
| 02-040S MD169                   | CO0044 WOODLAND RD - CO0017 HAMMONDS FERRY RD<br>SEE CO0037       | 0.00    |
| 02-040S MD169                   | CO0017 HAMMONDS FERRY RD - MD0648E OLD ANNAPOLIS<br>RD            | 0.97    |

| SECTION NUMBER | DESCRIPTION OR CONTROL SECTION                                      | MILEAGE |
|----------------|---|---------|
| 02-0012 MO 2   | MOORESBURG CRAIN HWY + 2 BALTO CITYVL                               | 2.18    |
| 02-0013 MO 2   | MOORESBURG AT GLEN BURNIE - MOORESBURG CRAIN HWY                    | 1.92    |
| 02-0014 MO 2   | MOORESBURG MOUNTAIN RD - MOORESBURG AT GLEN BURNIE                  | 2.32    |
| 02-0015 MO 2   | MOORESBURG AT SEVERNA PARK - MOUNTAIN RD                            | 4.88    |
| 02-0016 MO 2   | MOORESBURG AT SEVERNA INTERCHANGE - MOORESBURG AT SEVERNA           | 2.28    |
| 02-0017 MO 2   | MOORESBURG BRIDGE OVER SEVERN RIVER + E END OF BR OVER SEVERN RIVER | 0.39    |
| 02-0018 MO 2   | E END OF BR OVER SEVERN RIVER - MOORESBURG BLUE STAR HWY            | 1.03    |
| 02-0019 MO 2   | MOORESBURG - BRIDGE OVER SEVERN RIVER                               | 0.42    |
| 02-0020 MO 2   | BRIDGE MAINT W OF COLLEGE AVE - MOORESBURG                          | 0.38    |
| 02-0021 MO 2   | MOORESBURG SULLYNS IS RD - MOORESBURG WEST ST                       | 0.43    |
| 02-0022 MO 2   | MOORESBURG SULLYNS IS RD - MOORESBURG SULLYNS IS RD                 | 0.48    |
| 02-0023 MO 2   | MOORESBURG LARGE CULV - MOORESBURG AT WAYSONS CORNER SEE MOORESBURG | 0.00    |
| 02-0024 MO 2   | MOORESBURG AT WAYSONS CORNER - MOORESBURG SULLYNS IS RD AT MASS     | 4.78    |
| 02-0025 MO 2   | MOORESBURG AT CORRYLM OF ANNAPOLIS - MOORESBURG TAYLOR AVE          | 1.08    |
| 02-0026 MO 2   | MOORESBURG W OF PAROLE - MOORESBURG SULLYNS IS RD                   | 0.41    |
| 02-0027 MO 2   | MOORESBURG SULLYNS IS RD + CORRYLM OF ANNAPOLIS                     | 0.11    |
| 02-0028 MO 2   | MOORESBURG BALTO WASH PKWY - HIGHWAY CULV ANNAPOLIS                 | 1.42    |
| 02-0029 MO 2   | MOORESBURG IN GLEN BURNIE - MO                                      | 1.78    |
| 02-0030 MO 2   | MOORESBURG NEW CUT RD - MOORESBURG IN GLEN BURNIE                   | 2.88    |
| 02-0031 MO 2   | MOORESBURG - MOORESBURG HWY W OF MOORESBURG                         | 0.88    |
| 02-0032 MO 2   | MOORESBURG - MOORESBURG W OF PAROLE                                 | 0.42    |
| 02-0033 MO 2   | MOORESBURG HANNONDS BERRY RD - MOORESBURG COOITZ SHELTON AVE AHEAD  | 1.22    |
| 02-0034 MO 2   | MOORESBURG WOODLAND RD - COOITZ HANNONDS BERRY RD SEE COOITZ        | 0.00    |
| 02-0035 MO 2   | MOORESBURG HANNONDS BERRY RD - MOORESBURG OLD ANNAPOLIS RD          | 0.97    |

| CONTROL ROUTE<br>SECTION NUMBER | DESCRIPTION OF CONTROL SECTION  | MILEAGE |
|---------------------------------|---|---------|
| 02-041S MD170                   | MD0648E AT LINTHICUM - MD0002 AT BALTO CITY/LINE                          | 2.31    |
| 02-042S MD170                   | MD0046 METROPOLITAN BLVD - MD0648E AT LINTHICUM                           | 3.15    |
| 02-043S MD170                   | MD0176 DORSEY RD - MD0046 METROPOLITAN BLVD                               | 2.32    |
| 02-044S MD652                   | MD0170 CAMP MEADE RD - MD0176 DORSEY RD                                   | 0.96    |
| 02-045S MD170                   | MD0677 ODENTON RD - MD0554 CLARK STATION RD                               | 3.77    |
| 02-046S MD171                   | MD0002 RITCHIE HWY IN BROOKLYN - BALTO CITY/L E                           | 0.93    |
| 02-047S MD172                   | OF CD338 6TH ST<br>AA CD/BALTO CI/L E OF MD0173 - RD END AT GATE E        | 0.06    |
| 02-048S MD173                   | OF B&O RR<br>MD0607 HOG NECK RD - BALTO CITY/L W OF MD173                 | 5.92    |
| 02-049S MD173                   | BEG MAINT AT FT SMALLWOOD - MD0607 HOG NECK RD                            | 3.03    |
| 02-050S MD174                   | CD1175 CLARK STATION RD - BEG MAINT W OF CD 906                           | 0.00    |
| 02-050S MD174                   | SEE CD0907<br>BEG MAINT W OF CD 906 - CD0606 THELMA AVE AT MD<br>174 SPUR | 1.02    |
| 02-051S MD175                   | MD0170 TELEGRAPH RD - MD0295 BALTO WASH PKWY                              | 5.18    |
| 02-052S MD175                   | MD0003 NBL CD0079 BACK - MD0170 TELEGRAPH RD                              | 3.29    |
| 02-053S MD176                   | AA/HO CD/L - MD0295 B&W EXPWY   | 1.07    |
| 02-054S MD176                   | MD0295 B&W EXPWY - MD0652 AT TWIN OAKS                                    | 2.94    |
| 02-055S MD176                   | MD0652 AT TWIN OAKS - MD0648E AT FERNDALE                                 | 2.95    |
| 02-056S MD177                   | MD0002 GOV RITCHIE HWY - MD0607 HOG NECK RD                               | 4.27    |
| 02-057S MD177                   | MD0607 HOG NECK RD - END SHA MAINT AT GIBSON<br>ISLAND                    | 6.74    |
| 02-058S MD178A                  | MD178 - MD3 /NB LA/ AT DORRS CORNER                                       | 0.25    |
| 02-058S MD798                   | CD2753 SHERWOOD FOREST RD CD2752 BACK - MD0178<br>GENERALS HWY            | 0.34    |
| 02-059S MD179                   | MD0648A OLD ANNAPOLIS BLVD - US0050 CD2488 CAPE<br>ST CLAIR RD            | 2.77    |
| 02-060S MD181                   | MD0665 FOREST DR - BEG SHA MAINT NE OF MD0788B                            | 0.00    |
| 02-060S MD181                   | SEE CD2885<br>BEG SHA MAINT NE OF MD0788B - MU0600 CHESAPEAKE<br>AVE      | 0.87    |
| 02-060S MD181                   | MU2830 SEVERN AVE - N END SPA CR BRIDGE                                   | 0.25    |

| SECTION NUMBER | CONTROL POINT | DESCRIPTION OF CONTROL SECTION | MILEAGE |
|----------------|---------------|--------------------------------|---------|
| 02-0412        | W170          | W170                           | 0.31    |
| 02-0413        | W170          | W170                           | 0.13    |
| 02-0414        | W170          | W170                           | 0.32    |
| 02-0415        | W170          | W170                           | 0.40    |
| 02-0416        | W170          | W170                           | 0.77    |
| 02-0417        | W171          | W171                           | 0.93    |
| 02-0418        | W172          | W172                           | 0.00    |
| 02-0419        | W173          | W173                           | 0.92    |
| 02-0420        | W174          | W174                           | 0.09    |
| 02-0421        | W174          | W174                           | 0.00    |
| 02-0422        | W174          | W174                           | 1.02    |
| 02-0423        | W174          | W174                           | 2.10    |
| 02-0424        | W174          | W174                           | 3.29    |
| 02-0425        | W174          | W174                           | 1.07    |
| 02-0426        | W174          | W174                           | 2.94    |
| 02-0427        | W174          | W174                           | 2.92    |
| 02-0428        | W174          | W174                           | 4.27    |
| 02-0429        | W174          | W174                           | 0.79    |
| 02-0430        | W174          | W174                           | 0.29    |
| 02-0431        | W174          | W174                           | 0.34    |
| 02-0432        | W174          | W174                           | 2.77    |
| 02-0433        | W174          | W174                           | 0.00    |
| 02-0434        | W174          | W174                           | 0.87    |
| 02-0435        | W174          | W174                           | 0.23    |

| CONTROL ROUTE SECTION NUMBER | DESCRIPTION OF CONTROL SECTION                                | MILEAGE |
|------------------------------|---|---------|
| 02-061S MD214                | PG/AA CO/L - MD0002 SOLOMONS IS RD                            | 6.08    |
| 02-061S MD214A               | MD0214 AT STEUARTS CORNER - MD0002 SOLOMONS IS                | 0.64    |
| 02-061S MD214B               | RD<br>MD0214 AT STEUARTS CORNER - MD0253 MAYO RD              | 0.11    |
| 02-062S MD214                | MD0002 SOLOMONS IS RD - CO3289 MAYO AVE                       | 5.02    |
| 02-062S MD214                | CO3289 MAYO AVE - CO3299 BEVERLEY AVE                         | 0.43    |
| 02-062S MD214                | CO3299 BEVERLEY AVE - CO3300 OAKFORD AVE                      | 0.13    |
| 02-063S MD216A               | RD END W OF CO0995 - RD END E OF CO0997 W OF B&W              | 1.07    |
| 02-063S MD216B               | ROAD END E OF BALTO WASH EXPWY - MD198                        | 0.65    |
| 02-063S MD216C               | MD198 W OF LITTLE PATUXENT RIVER - MD198                      | 0.30    |
| 02-064S MD253                | MD0214 CENTRAL AVE - MD0002 SOLOMONS IS RD                    | 1.63    |
| 02-065S MD255                | MD0002 SOLOMONS IS RD N OF MT ZION - MD0468                   | 3.15    |
| 02-065S MD255                | MUDDY CREEK RD<br>MD0468 MUDDY CREEK RD - CO3329 WOODFIELD RD | 0.73    |
| 02-065S MD255                | CO3329 WOODFIELD RD - CO3332 AHEAD                            | 0.33    |
| 02-066S MD256                | MD0778F - BRIDGE OVER TRACEYS CREEK                           | 1.79    |
| 02-066S MD256                | BRIDGE OVER TRACEYS CREEK - CO3521 BACK                       | 0.00    |
| 02-066S MD256                | SEE CO3521<br>CO3521 BACK - BRIDGE OVER ROCKHOLD CREEK        | 0.38    |
| 02-066S MD256                | BRIDGE OVER ROCKHOLD CREEK - CO3522 BACK                      | 0.00    |
| 02-066S MD256                | SEE CO3522<br>CO3522 BACK - CO3477 MASONS BEACH RD            | 0.31    |
| 02-066S MD256                | CO3477 MASONS BEACH RD - MD0468 SHADYSIDE RD                  | 2.71    |
| 02-067S MD796A               | MD0258 AT CO3536 MC KENDREE RD - MD0258                       | 0.29    |
| 02-068S MD259                | MD0794 AT BRISTOL - MD0408 MT ZION MARLBORO RD                | 2.68    |
| 02-069S MD270                | MD0648E NEAR MARLEY - MD0003BU CRAIN HWY                      | 2.12    |
| 02-070S MD648E               | MD0003 BU CRAIN HWY - CO0080 WANDA RD                         | 3.33    |
| 02-070S MD648E               | CO0080 WANDA RD - AA/BALTO CO/L                               | 1.24    |

DESCRIPTION OF CONTROL SECTION

CONTROL POINT  
SECTION NUMBER

| MILEAGE | DESCRIPTION OF CONTROL SECTION                              | CONTROL POINT SECTION NUMBER |
|---------|---|------------------------------|
| 1.24    | GOOD WANDA RD - AARLATO CULV                                | 02-0010                      |
| 2.33    | HOODS BY CRAIN HWY - C0000 WANDA RD                         | 02-0015                      |
| 2.55    | HOODS NEAR HARLEY - HOODS CRAIN HWY                         | 02-0020                      |
| 2.88    | HOODS AT BRISTOL - HOODS MT LION HARBOR RD                  | 02-0025                      |
| 3.19    | HOODS AT C0330 MC KENZIE RD - HOODS                         | 02-0030                      |
| 3.71    | C0347 WANDS BEACH RD - HOODS SHAYSIDE RD                    | 02-0035                      |
| 4.31    | C0352 BACK - C0347 WANDS BEACH RD<br>SEE C0352              | 02-0040                      |
| 4.60    | BRIDGE OVER ROCKHOLD CREEK - C0352 BACK                     | 02-0045                      |
| 4.74    | C0351 BACK - BRIDGE OVER ROCKHOLD CREEK<br>SEE C0351        | 02-0050                      |
| 4.90    | BRIDGE OVER TRACY'S CREEK - C0351 BACK                      | 02-0055                      |
| 5.23    | HOODS WOODFIELD RD - C0353 AHEAD                            | 02-0060                      |
| 5.73    | HOODS HUNDY CREEK RD - C0354 WOODFIELD RD<br>HUNDY CREEK RD | 02-0065                      |
| 6.15    | HOODS WOODS IS RD N OF MT LION - HOODS                      | 02-0070                      |
| 6.63    | HOODS CENTRAL AVE - HOODS WOODS IS RD                       | 02-0075                      |
| 6.90    | HOODS OF LITTLE PATUXENT RIVER - HOODS                      | 02-0080                      |
| 7.07    | ROAD END E OF BALTO WASH EXHY - HOODS                       | 02-0085                      |
| 7.37    | RD END W OF C0355 - RD END E OF C0357 W OR RCM              | 02-0090                      |
| 7.73    | C0355 BEVERLY AVE - C0350 LAKWOOD AVE                       | 02-0095                      |
| 8.03    | C0356 WAND AVE - C0357 BEVERLY AVE                          | 02-0100                      |
| 8.50    | HOODS WOODS IS RD - C0358 WAND AVE                          | 02-0105                      |
| 8.71    | HOODS AT STEWARTS CORNER - HOODS WAND RD                    | 02-0110                      |
| 9.11    | HOODS AT STEWARTS CORNER - HOODS WAND RD                    | 02-0115                      |
| 9.64    | HOODS AT STEWARTS CORNER - HOODS WOODS IS RD                | 02-0120                      |
| 9.98    | HOODS GUL - HOODS WOODS IS RD                               | 02-0125                      |

| CONTROL ROUTE SECTION NUMBER | DESCRIPTION OF CONTROL SECTION                              | MILEAGE |
|------------------------------|---|---------|
| 02-072S MD387                | CO2869 FERRY POINT RD - CORP/LM OF ANNAPOLIS                | 0.57    |
| 02-073S MD422                | CO3549 SANDS RD - BEG MAINT E OF CO3552                     | 0.00    |
| 02-073S MD422                | BEG MAINT E OF CO3552 - MD0002 SOLOMONS IS RD AT            | 3.06    |
| 02-074S MD423                | MD0408<br>MD0002 SOLOMONS IS RD - CO3512 FAIRHAVEN RD       | 2.80    |
| 02-075S MD793                | AHEAD<br>MD0424 - RD END E OF CO2712                        | 0.41    |
| 02-076S MD424                | MD0450 - CO2633 CONWAY RD AVE AD                            | 2.80    |
| 02-077S MD435                | BEG MAINT S OF ROSEDALE ST - MD0436 ANNAPOLIS ST            | 0.67    |
| 02-078S MD436                | MD0450 WEST ST - MU0120 ANNAPOLIS ST                        | 0.38    |
| 02-078S MD436                | MU0120 ANNAPOLIS ST - MU2090 MELVIN AVE                     | 0.07    |
| 02-078S MD436                | MU2090 MELVIN AVE - CO2776 RIDGELY AVE AHEAD                | 0.94    |
| 02-079S MD437                | TO MD436/MELVIN AVE/  | 0.20    |
| 02-080S MD438                | MD0436 ANNAPOLIS ST - MU3340 WARDOUR DR AHEAD               | 0.37    |
| 02-082S MD790A               | RD END S OF SPUR TO MD 468 - MD0468 MUDDY CREEK             | 0.33    |
| 02-082S MD790B               | RD<br>RD END S OF SPUR TO MD 468 - MD0468 MUDDY CREEK       | 0.27    |
| 02-082S MD790C               | RD<br>MD0468 MUDDY CREEK RD - RD END N OF CO3321 WASS       | 0.40    |
| 02-083S MD554                | RD<br>CO1013 JACOBS RD AT REECE RD - MD0170 TELEGRAPH       | 2.49    |
| 02-084S MD198                | RD<br>PG AND AA CO LINE - END ST MAINT AT FT MEADE          | 3.80    |
| 02-085S MD607                | MD0989 AT CO2041 MAGOTHY BRIDGE RD - MD0173 FT              | 1.54    |
| 02-086S MD261                | SMALLWOOD RD<br>CAL/AA CO/L - CO3527 LAKE SHORE DR          | 1.63    |
| 02-086S MD261                | CO3527 LAKE SHORE DR - CO3518 FRIENDSHIP RD                 | 3.84    |
| 02-087S MD648E               | AHEAD<br>MD0177 MOUNTAIN RD AT CO1513 - MD0002 GOV          | 3.07    |
| 02-087S MD648E               | RITCHIE HWY<br>MD0002 GOV RITCHIE HWY - MD0003 BU GRAIN HWY | 0.22    |
| 02-088S MD648D               | MD0002 GOV RITCHIE HWY - MD0915 OLD ANNAPOLIS               | 2.73    |
| 02-088S MD915                | RD<br>MD0648D WATERFORD RD - RD END S OF EBL OF MD0100      | 0.48    |

| SECTION NUMBER | LOCAL ROUTE | DESCRIPTION OF CONTROL SECTION                        | MILEAGE |
|----------------|-------------|---|---------|
| 02-0725        | MOUNT       | 025000 FERRY POINT RD - CORRYN OF ANNAPOLIS           | 0.27    |
| 02-0725        | WASS        | 025000 SANDS RD - BEG MAINT E OF COSSA                | 0.00    |
| 02-0725        | WASS        | 025000 BEG MAINT E OF COSSA - MOODS SOLUMMS IS RD AT  | 2.00    |
| 02-0725        | WASS        | MOODS SOLUMMS IS RD - COSSA FAIRMARSH RD              | 2.50    |
| 02-0725        | WASS        | MOODS - RD END E OF COSSA                             | 0.41    |
| 02-0725        | WASS        | MOODS - COSSA CONWAY RD AVE AD                        | 2.50    |
| 02-0725        | WASS        | 025000 BEG MAINT S OF ROSEALE ST - MOODS ANNAPOLIS ST | 0.47    |
| 02-0725        | WASS        | MOODS WEST ST - MOODS ANNAPOLIS ST                    | 0.38    |
| 02-0725        | WASS        | MOODS ANNAPOLIS ST - MOODS HELVIN AVE                 | 0.07    |
| 02-0725        | WASS        | MOODS HELVIN AVE - COSSA RIDGELY AVE AHEAD            | 0.94    |
| 02-0725        | WASS        | TO MOODS HELVIN AVE                                   | 0.50    |
| 02-0725        | WASS        | MOODS ANNAPOLIS ST - MOODS WARBUR DR AHEAD            | 0.37    |
| 02-0725        | WASS        | RD END S OF BRUK TO MO 408 - MOODS MUDDY CREEK        | 0.33    |
| 02-0725        | WASS        | RD END S OF BRUK TO MO 408 - MOODS MUDDY CREEK        | 0.37    |
| 02-0725        | WASS        | MOODS MUDDY CREEK RD - RD END N OF COSSA WASS         | 0.40    |
| 02-0725        | WASS        | 025000 JAGDS RD AT KEEPER RD - MOODS TELEGRAPH        | 2.49    |
| 02-0725        | WASS        | RD AND 44 CG LINE - END ST MAINT AT RT HEAD           | 2.50    |
| 02-0725        | WASS        | MOODS AT COSSA MAGOTHY BRIDGE RD - MOODS RT           | 1.24    |
| 02-0725        | WASS        | MOODS CALVA COVE - COSSA LAKE SHORE DR                | 1.63    |
| 02-0725        | WASS        | 025000 LAKE SHORE DR - COSSA FRIEDRICH RD             | 2.84    |
| 02-0725        | WASS        | MOODS MOUNTAIN RD AT COSSA - MOODS GOV                | 3.07    |
| 02-0725        | WASS        | MOODS GOV RITCHIE HWY - MOODS AV GRAIN HWY            | 0.22    |
| 02-0725        | WASS        | MOODS GOV RITCHIE HWY - MOODS OLD ANNAPOLIS           | 2.73    |
| 02-0725        | WASS        | MOODS WATERFORD RD - RD END S OF BRUK OF MOODS        | 0.48    |



| CONTROL ROUTE SECTION NUMBER | DESCRIPTION OF CONTROL SECTION                                  | MILEAGE |
|------------------------------|---|---------|
| 02-088S MD915A               | RD END N OF WBL OF MD0100 - MD0177 MOUNTAIN RD                  | 0.94    |
| 02-089S MD648D               | MD0002 GOV RITCHIE HWY SBL - CD2333 CYPRESS CREEK RD            | 3.45    |
| 02-089S MD648D               | CD2333 CYPRESS CREEK RD - MD0002 GOV RITCHIE HWY                | 0.75    |
| 02-090S MD648C               | MD0002 GOV RITCHIE HWY NB LANE - MD0002 GOV RITCHIE HWY NB LANE | 0.55    |
| 02-091S MD648B               | MD0002 GOV RITCHIE HWY SB LANE - MD0002 GOV RITCHIE HWY SB LANE | 0.31    |
| 02-092S MD648A               | MD0450 WEST ST - MD0179 AT CD2548                               | 0.88    |
| 02-092S MD648A               | MD0179 AT CD2548 - MD0002 GOV RITCHIE HWY NBL                   | 1.87    |
| 02-093S MD788A               | MD0387 SPA RD - MD0665 FOREST DR                                | 0.20    |
| 02-093S MD788B               | MD0665 FOREST DR - MD0181 BAY RIDGE AVE                         | 0.46    |
| 02-094S MD672                | MD0648A BALTO-ANNAPOLIS BLVD - GV0013 KINARD RD                 | 0.14    |
| 02-094S MD672                | GV0013 KINARD RD - GV0020 AHEAD AT NAVAL EXP STATION            | 0.07    |
| 02-095S MD677                | RD END AT RR STAT IN ODENTON - MD0175 AT CD1097 HIGGINS DR      | 1.28    |
| 02-096S MD679B               | MD2 - CD0905 N GLEN BURNIE                                      | 0.14    |
| 02-097S MD686                | MD0002 GOV RITCHIE HWY - CD0411 EDISON ST                       | 0.02    |
| 02-097S MD686                | CD0411 EDISON ST - DP0089 ALLEY AT BALTO/CI/L                   | 0.12    |
| 02-098S MD648D               | MD0915 OLD ANNAPOLIS RD - MD0177 MOUNTAIN RD CD1546 AHEAD       | 1.09    |
| 02-099S MD711                | MD0002 RITCHIE HWY - CD0315 ARUNDEL CORP RD                     | 0.51    |
| 02-100S MD713                | GV0713 BACK N OF CLARK RD - MD0175 ODENTON RD                   | 0.48    |
| 02-100S MD713                | MD0175 ODENTON RD - MD0176 DORSEY RD CD582 AHEAD                | 2.48    |
| 02-101S MD483A               | RD END AT PENN CENTRAL RR - MD554 @ SEVERN                      | 0.21    |
| 02-101S MD483B               | MD0554 FT MEADE RD - ROAD END WEST SIDE PENNA RR                | 0.28    |
| 02-104S MD 70                | E END COLLEGE CREEK BRIDGE - US0050 SPUR A AHEAD                | 1.31    |
| 02-108S MD260                | CAL/AA CD/L - AA/CAL CD/L NEAR DWINGS                           | 1.38    |
| 02-112S MD778J               | MD0002 N OF CD3342 NUTWELL RD - RD END N OF SPUR TO MD 2        | 0.96    |

| SECTION NUMBER | DESCRIPTION OF CENTRAL SECTION                                  | MILEAGE |
|----------------|---|---------|
| 02-0852        | RD END N OF WAL OR HD0100 - HD0177 MOUNTAIN RD                  | 0.94    |
| 02-0853        | HD0002 GOV RITCHIE HWY 58L - 023333 CYPRESS CREEK RD            | 0.43    |
| 02-0854        | 023333 CYPRESS CREEK RD - HD0002 GOV RITCHIE HWY                | 0.73    |
| 02-0855        | HD0002 GOV RITCHIE HWY 58 LANE - HD0002 GOV RITCHIE HWY 58 LANE | 0.33    |
| 02-0856        | HD0002 GOV RITCHIE HWY 58 LANE - HD0002 GOV RITCHIE HWY 58 LANE | 0.31    |
| 02-0857        | HD0002 WEST ST - HD0177 AT 023348                               | 0.88    |
| 02-0858        | HD0177 AT 023348 - HD0002 GOV RITCHIE HWY 58L                   | 1.37    |
| 02-0859        | HD0387 28A RD - HD0002 FOREST DR                                | 0.50    |
| 02-0860        | HD0002 FOREST DR - HD0101 RAY RIDGE AVE                         | 0.46    |
| 02-0861        | HD0002 BALTO-ANNAPOLIS BLVD - 020013 KINDARD RD                 | 0.14    |
| 02-0862        | 020013 KINDARD RD - 020020 AHEAD AT NAVAL EXH STATION           | 0.07    |
| 02-0863        | RD END AT RR STAT IN DENTON - HD0177 AT COLONY HIGGINS DR       | 1.58    |
| 02-0864        | HD0002 - 020020 N GLEN BURNIE                                   | 0.14    |
| 02-0865        | HD0002 GOV RITCHIE HWY - 020011 EDISON ST                       | 0.05    |
| 02-0866        | 020011 EDISON ST - 020009 ALLEY AT BALBUACIAL                   | 0.12    |
| 02-0867        | 020013 OLD ANNAPOLIS RD - HD0177 MOUNTAIN RD                    | 1.03    |
| 02-0868        | HD0002 RITCHIE HWY - 020013 ANNAPOLIS CORK RD                   | 0.51    |
| 02-1002        | 020013 BACK N OF CLARK RD - HD0177 DENTON RD                    | 0.48    |
| 02-1003        | HD0177 DENTON RD - HD0176 DORSEY RD 023352 AHEAD                | 2.48    |
| 02-1012        | RD END AT PENN CENTRAL RR - HD0354 A SEVERN                     | 0.51    |
| 02-1013        | HD0354 FT HEADS RD - RD00 END WEST SIDE PENN RR                 | 0.38    |
| 02-1048        | RD END COLLEGE CREEK BRIDGE - 020020 28RD A AHEAD               | 1.31    |
| 02-1062        | RD END GOV - 020013 GOV NEAR WATKINS                            | 1.78    |
| 02-1122        | HD0002 N OF 023348 WATKINS RD - RD END N OF 28RD TO HD 5        | 0.96    |

| CONTROL ROUTE SECTION NUMBER | DESCRIPTION OF CONTROL SECTION  | MILEAGE |
|------------------------------|---|---------|
| 02-112S MD778K               | MD0002 N OF DP1176 - RD END N OF CO3342 NUTWELL RD                              | 0.37    |
| 02-113S MD553A               | MD0002 SOLOMONS IS RD - RD END S SIDE OF SOUTH RIVER                            | 0.25    |
| 02-113S MD553B               | RD END N SIDE OF SOUTH RIVER - MD0002 AT CO2865                                 | 0.29    |
| 02-114S MD642                | MD0173 FT SMALLWOOD RD - CO1577 BEACH RD  | 0.07    |
| 02-115S MD645A               | MD176 AT HARMANS - BARRICADE W SIDE PENNA RR                                    | 0.41    |
| 02-115S MD645B               | BARRICADE E SIDE PA RR HARMANS - RD END E OF SPUR TO MD 176                     | 0.12    |
| 02-117S MD723                | MD0175 AT JESSUP - RD END   | 0.18    |
| 02-118S MD777                | US0050 BLUE STAR MEM HWY - PVT RD AHEAD E OF DP 748                             | 0.35    |
| 02-119S MD778A               | RD END SE OF MD0002 - MD0002 AT BIRDSVILLE E SIDE OF MD2                        | 0.84    |
| 02-119S MD778C               | MD0002 SOLOMONS IS RD AT CO3552 - MD0002  | 0.37    |
| 02-122S MD917                | SOLOMONS IS RD N OF CO3552 RD END W OF SPUR TO MD 175 - DP0317 MAX BLOB PARK RD | 0.10    |
| 02-123S MD779                | ROAD END EAST OF MD 3 - MD 174  | 0.22    |
| 02-126S MD783                | MD436 RIDGELY AVE - US50 NORTH OF ANNAPOLIS                                     | 0.36    |
| 02-127S MD784                | MD0436 RIDGELY AVE - MD0785 ACORN DR  | 0.18    |
| 02-127S MD784                | MD0785 ACORN DR - US0050  | 0.15    |
| 02-128S MD785                | MD0784 PAFEL RD - RD END N OF MD 784  | 0.29    |
| 02-129S MD786A               | BEG MAINT W OF MD786C DP RD BACK - CO2611 WINCHESTER RD AHEAD                   | 0.38    |
| 02-129S MD786B               | RD END W OF MD 786C - END MAINT PVT RD AHEAD                                    | 0.44    |
| 02-129S MD786C               | MD0786B NO NAME - MD0786A WINCHESTER RD   | 0.06    |
| 02-130S MD170                | MD0554 CLARK STATION RD - MD0176 DORSEY RD                                      | 1.66    |
| 02-131S MD665                | CO2749 RIVA RD - MD0002 SOLOMONS IS RD  | 0.00    |
| 02-131S MD665                | SEE CO2836 MD0002 SOLOMONS IS RD - CO2885 HILLSMERE DR                          | 3.37    |
| 02-131S MD665                | CO2885 HILLSMERE DR - CO2930 BAY RIDGE RD AHEAD                                 | 0.12    |
| 02-135S MD468                | CO3382 SNUG HARBOR RD - MD0256 DEALE CHURCHTON RD                               | 3.02    |

| SECTION NUMBER | DESCRIPTION OF LOT/SECTION  | MILEAGE |
|----------------|---|---------|
| 02-1122 10-68  | CUBBS SHUG HARBOR RD - 40032A DEBLE CHURCHYD                        | 2.02    |
| 02-1112 10-68  | CUBBS HILLSHIRE DR - 02230 BAY RIDGE AC TRAC                        | 0.12    |
| 02-1112 10-68  | 40002 SULLOMNS IS RD - 02888 HILLSHIRE DR<br>SEE 02230              | 2.27    |
| 02-1112 10-68  | COSTAR RIVA RD - 40002 SULLOMNS IS RD                               | 0.00    |
| 02-1102 10-68  | 40024 CLARK STATION RD - 40012 GORSEY RD                            | 1.66    |
| 02-1122 10-68  | 40028 NO NAME - 40028A WINCHESTER RD                                | 0.00    |
| 02-1122 10-68  | RD END W OF MD 180C - END MAINT PVT RD AHEAD<br>WINCHESTER RD AHEAD | 0.44    |
| 02-1122 10-68  | SEC MAINT W OF MD 180C OR RD BACK - 02611                           | 0.38    |
| 02-1122 10-68  | 40028A PABEL RD - RD END N OF MD 78A                                | 0.22    |
| 02-1112 10-68  | 40028A ACORN DR - 40020   | 0.12    |
| 02-1112 10-68  | 40028A RIDGELY AVE - 40028A ACORN DR                                | 0.12    |
| 02-1122 10-68  | 40028A RIDGELY AVE - 40028A NORTH OF ANNAPOLIS                      | 0.36    |
| 02-1122 10-68  | RDAN END EAST OF MD 2 - MD 174                                      | 0.22    |
| 02-1122 10-68  | PARK RD   | 0.10    |
| 02-1122 10-68  | RD END N OF SPUR TO MD 172 - CHERRY MAX ALOR                        | 0.10    |
| 02-1122 10-68  | 40002 SULLOMNS IS RD AT CROSS - 40002<br>SIDE OF MD 2               | 0.27    |
| 02-1122 10-68  | RD END SE OF 40002 - 40002 AT BIRDSVILLE E                          | 0.84    |
| 02-1122 10-68  | 40002 BLUE STAR MER HWY - PVT RD AHEAD E OF DR                      | 0.32    |
| 02-1122 10-68  | 40012 AT JESSOR - RD END<br>TO MD 172                               | 0.18    |
| 02-1122 10-68  | BARRICADE E SIDE RA RR HAWKINS - RD END E OF SPUR                   | 0.12    |
| 02-1122 10-68  | 4012 AT HARWANS - BARRICADE - SIDE RENA RR                          | 0.41    |
| 02-1122 10-68  | 40023 PT SHALWOOD RD - CHERRY BEACH RD                              | 0.07    |
| 02-1122 10-68  | RD END W SIDE OF SOUTH RIVER - 40002 AT CROSS                       | 0.29    |
| 02-1122 10-68  | 40002 SULLOMNS IS RD - RD END S SIDE OF SOUTH<br>RIVER              | 0.22    |
| 02-1122 10-68  | 40002 N OF CHATE - RD END W OF CROSS WUTHELL<br>RD                  | 0.27    |

| CONTROL ROUTE<br>SECTION NUMBER | DESCRIPTION OF CONTROL SECTION                                  | MILEAGE |
|---------------------------------|---|---------|
| 02-135S MD468                   | MD0256 DEALE CHURCHTON RD - MD0214 CENTRAL AVE                  | 8.43    |
| 02-136S MD645C                  | RD END E OF SPUR TO MD 176 - MD0176 DORSEY RD                   | 0.17    |
| 02-139S MD424                   | MD0214 CENTRAL AVE AT CO2735 - MD0450                           | 5.93    |
| 02-141S MD167A                  | CO0017 HAMMONDS FERRY RD S END OF BR - BALTO/AA                 | 0.03    |
| 02-141S MD167A                  | CO/L<br>BALTO/AA CO/L - CO3200 AHEAD IN BALTO/CO                | 0.03    |
| 02-143S MD258                   | CO3547 WRIGHTON RD - MD0002 SOLOMONS IS RD                      | 4.29    |
| 02-144S MD980C                  | CO3540 FISHERS STA RD BACK - MD0004                             | 0.54    |
| 02-151S MD258                   | MD0002 SOLOMONS IS RD - MD0256 DEALE CHURCHTON<br>RD            | 2.89    |
| 02-152S MD778                   | CAL/AA CO/L N OF MD0260 - MD0002 SOLOMONS IS RD                 | 1.95    |
| 02-154S MD797                   | MU2000 MARYLAND AVE - MU2000 MARYLAND AVE                       | 0.26    |
| 02-160S MD178                   | MD0450 DEFENSE HWY - US0301 SBL                                 | 8.22    |
| 02-165S MD 32                   | GVT RD BACK S OF DENNIS RD - CONNECTOR TO CO1003<br>OLD CLARKRD | 0.23    |
| 02-165S MD 32                   | CONNECTOR TO CO1003 OLD CLARKRD - AA/HO CO/L                    | 1.21    |
| 02-169S MD988                   | CO2059 WILLO-BROOK DR CO2058 BACK - MD0649<br>CATHERINE AVE     | 0.32    |
| 02-172S MD100                   | MD0177 MOUNTAIN RD - PROPOSED ARUNDEL FREEWAY                   | 4.57    |
| 02-180S MD710                   | MD2 - BALTO CITY LINE AT CURTIS BAY                             | 2.20    |

COUNTY TOTAL 244.48

| SECTION NUMBER | DESCRIPTION OF CONTROL SECTION                  | MILEAGE |
|----------------|---|---------|
| 02-1988        | MUS - BALTO CITY LINE AT CURTIS BAY             | 5.30    |
| 02-1989        | MDOTTY MOUNTAIN RD - PROPOSED ARUNDEL FREEWAY   | 4.57    |
| 02-1990        | CATHERINE AVE                                   | 0.75    |
| 02-1991        | COLOSS HILLS-BROOK DR COLOSS BACK - MODOGA      | 0.55    |
| 02-1992        | CONNECTOR TO COLLOS OLD CLARK RD - BALMO GOLF   | 1.51    |
| 02-1993        | OLD CLARK RD                                    | 0.53    |
| 02-1994        | MDOASD DEFENSE HWY - US0501 2AL                 | 8.55    |
| 02-1995        | MUSOOD MARYLAND AVE - MODOGA MARYLAND AVE       | 0.58    |
| 02-1996        | COLLA COAL N DR MODOGA - MODOGA SOLUTIONS IS RD | 1.93    |
| 02-1997        | MODOGA SOLUTIONS IS RD - MODOGA BEALE CHURCHTON | 5.88    |
| 02-1998        | COSSO FISHERS STA RD BACK - MODOGA              | 0.54    |
| 02-1999        | COSSO WRIGHTON RD - MODOGA SOLUTIONS IS RD      | 4.54    |
| 02-2000        | BALTOIAA COAL - COSSO AHEAD IN BALTOIAA         | 0.03    |
| 02-2001        | COSSO HAMMONS FERRY RD 2 END DR 9R - BALTOIAA   | 0.03    |
| 02-2002        | MODOGA CENTRAL AVE AT COLLOS - MODOGA           | 8.93    |
| 02-2003        | RD END E DR SPUR TO MD 176 - MODOGA DORSEY RD   | 0.17    |
| 02-2004        | MODOGA BEALE CHURCHTON RD - MODOGA CENTRAL AVE  | 8.43    |

COUNTY TOTAL 544.46

| CONTROL ROUTE SECTION NUMBER | DESCRIPTION OF CONTROL SECTION   | MILEAGE |
|------------------------------|--|---------|
| 03-002S US 1                 | HD/BALTO CO/L - US0001AL   | 0.91    |
| 03-003S US 1                 | US0001AL - SW BALTO CI/L   | 2.88    |
| 03-004S US 1                 | N BALTO CI/L - CO1400 JOPPA RD AT EBENEZER RD                          | 4.09    |
| 03-005S US 1                 | CO1400 JOPPA RD AT EBENEZER RD - BALTO/HARFORD CO/L                    | 6.94    |
| 03-006S MD888A               | MD0643 SULPHUR SPRING RD - RD END N OF MD0643                          | 0.06    |
| 03-006S MD888B               | RD END N OF US0001 AL - US0001ALWASHINGTON BLVD                        | 0.04    |
| 03-007S MD 26                | WBL<br>CO2250 MCDONOUGH LA AT CO2097 - CO1903 FLANNERY LA @ BALTO CI/L | 4.98    |
| 03-008S MD 26                | E END PATAPSCO RESERVOIR BRIDGE - CO2250 MCDONOUGH LA AT CO2097        | 5.26    |
| 03-009S MD 30                | US0140 REISERSTOWN RD - MD0128 BUTLER RD                               | 0.37    |
| 03-010S MD 30                | MD0128 BUTLER RD - SPUR TO MD 668B                                     | 0.78    |
| 03-012S US 40                | IS0695 BALTO BELTWAY - BALTO CI/L                                      | 1.53    |
| 03-013S US 40                | BALTO/HD CO/L - IS0695 BALTO BELTWAY                                   | 2.44    |
| 03-017S MD 45                | BALTO CI/L - CO1400 JOPPA RD @ CO1364                                  | 2.13    |
| 03-018S MD 45                | IS0695 BALTO BELTWAY - CO0364 SHERWOOD RD                              | 5.09    |
| 03-019S MD 45                | CO0364 SHERWOOD RD - BEAVERDAM   | 0.26    |
| 03-020S MD 45                | BEAVERDAM - CO0438 SHAWAN RD   | 0.78    |
| 03-020S MD 45                | CO0438 SHAWAN RD - MD0138 MONKTON RD                                   | 7.00    |
| 03-021S MD 45                | MD0138 MONKTON RD - MD0463A  | 3.73    |
| 03-022S MD 45                | MD0463A - MD0463B  | 0.34    |
| 03-023S MD 45                | MD0463B - MD/PA ST/L   | 5.79    |
| 03-024S US140                | BALTO CI/L - CO1701 OLD COURT RD                                       | 1.26    |
| 03-025S US140                | CO1701 OLD COURT RD - CO0505 WOODLEY AVE                               | 7.79    |
| 03-026S US140                | CO0505 WOODLEY AVE - MD0030 HANOVER PIKE                               | 0.91    |
| 03-027S US140                | MD0030 HANOVER PIKE - S OF NOB HILL PARK RD                            | 0.74    |

MILEAGE

DESCRIPTION OF CONTROL SECTION

CONTROL ROUTE SECTION NUMBER

| MILEAGE | DESCRIPTION OF CONTROL SECTION                 | CONTROL ROUTE SECTION NUMBER |
|---------|--|------------------------------|
| 0.01    | MD 140 CIVIL - US 301                          | 03-0025 MD 140               |
| 0.02    | MD 140 CIVIL - SW BALTO CIVIL                  | 03-0025 MD 140               |
| 0.03    | N BALTO CIVIL - GOVARD 10664 RD AT EBENEZER RD | 03-0025 MD 140               |
| 0.04    | GOVARD 10664 RD AT EBENEZER RD - BALTO HARROD  | 03-0025 MD 140               |
| 0.05    | MD 140 CIVIL - RD END N OF MD 140              | 03-0025 MD 140               |
| 0.06    | RD END N OF MD 140 - US 301 WASHINGTON BLVD    | 03-0025 MD 140               |
| 0.07    | US 301 WASHINGTON BLVD - COVARD 10664 RD       | 03-0025 MD 140               |
| 0.08    | COVARD 10664 RD - BALTO CIVIL                  | 03-0025 MD 140               |
| 0.09    | BALTO CIVIL - COVARD 10664 RD                  | 03-0025 MD 140               |
| 0.10    | COVARD 10664 RD - MD 140 CIVIL                 | 03-0025 MD 140               |
| 0.11    | MD 140 CIVIL - BALTO BELTWAY                   | 03-0125 MD 140               |
| 0.12    | BALTO BELTWAY - BALTO CIVIL                    | 03-0125 MD 140               |
| 0.13    | BALTO CIVIL - GOVARD 10664 RD                  | 03-0125 MD 140               |
| 0.14    | GOVARD 10664 RD - BALTO BELTWAY                | 03-0125 MD 140               |
| 0.15    | BALTO BELTWAY - BEVERMAN                       | 03-0125 MD 140               |
| 0.16    | BEVERMAN - SHAWAN RD                           | 03-0125 MD 140               |
| 0.17    | SHAWAN RD - MD 140 CIVIL                       | 03-0125 MD 140               |
| 0.18    | MD 140 CIVIL - MD 140 CIVIL                    | 03-0125 MD 140               |
| 0.19    | MD 140 CIVIL - MD 140 CIVIL                    | 03-0125 MD 140               |
| 0.20    | MD 140 CIVIL - MD 140 CIVIL                    | 03-0125 MD 140               |
| 0.21    | MD 140 CIVIL - MD 140 CIVIL                    | 03-0125 MD 140               |
| 0.22    | MD 140 CIVIL - MD 140 CIVIL                    | 03-0125 MD 140               |
| 0.23    | MD 140 CIVIL - MD 140 CIVIL                    | 03-0125 MD 140               |
| 0.24    | MD 140 CIVIL - MD 140 CIVIL                    | 03-0125 MD 140               |
| 0.25    | MD 140 CIVIL - MD 140 CIVIL                    | 03-0125 MD 140               |
| 0.26    | MD 140 CIVIL - MD 140 CIVIL                    | 03-0125 MD 140               |
| 0.27    | MD 140 CIVIL - MD 140 CIVIL                    | 03-0125 MD 140               |
| 0.28    | MD 140 CIVIL - MD 140 CIVIL                    | 03-0125 MD 140               |
| 0.29    | MD 140 CIVIL - MD 140 CIVIL                    | 03-0125 MD 140               |
| 0.30    | MD 140 CIVIL - MD 140 CIVIL                    | 03-0125 MD 140               |



| CONTROL ROUTE<br>SECTION NUMBER | DESCRIPTION OF CONTROL SECTION                               | MILEAGE |
|---------------------------------|--|---------|
| 03-029S MD144                   | IS0695 BALTO BELTWAY - BALTO CI/L                            | 0.78    |
| 03-030S MD144                   | MD0166 ROLLING RD - IS0695 BALTO BELTWAY                     | 1.23    |
| 03-031S MD144                   | BALTO/HO CO/L - MD0166 ROLLING RD                            | 2.88    |
| 03-032S MD150                   | BEGIN MAINT AT BALTO CI/L - MD0151 NORTH PT BLVD             | 0.80    |
| 03-034S MD150                   | MD0151 NORTH PT BLVD - BACK RIVER BRIDGE                     | 1.48    |
| 03-035S MD150                   | BACK RIVER BRIDGE - BACK RIVER BRIDGE                        | 0.29    |
| 03-036S MD150                   | BACK RIVER BRIDGE - CO4758 EASTERN AVE                       | 1.35    |
| 03-037S MD150                   | CO4758 EASTERN AVE - MD0700 MARTIN BLVD                      | 1.99    |
| 03-039S MD151                   | BEG MAINT AT BALTO CI/L - MD0150 EASTERN BLVD                | 0.72    |
| 03-040S MD151                   | MD0150 EASTERN BLVD - CO5560 WISE AVE AT CO5533              | 4.14    |
| 03-041S MD151                   | CO5560 WISE AVE AT CO5533 - MD0020D                          | 1.05    |
| 03-041S MD151                   | MD0020D - END SHA MAINT IN SPARROWS PT                       | 2.24    |
| 03-042S MD700                   | BEG SHA MAINT & MARTIN CO - MD0150 EASTERN BLVD              | 0.06    |
| 03-042S MD700                   | MD0150 EASTERN BLVD - US0040 PULASKI HWY                     | 1.91    |
| 03-047S MD 7                    | US0040 PULASKI HWY - MD0695                                  | 2.60    |
| 03-048S MD 7                    | MD0695 - BALTO/HAR CO/L                                      | 9.09    |
| 03-049S MD 20B                  | MD0150 EASTERN AVE - MD0151 NORTH PT BLVD                    | 2.78    |
| 03-050S MD 20C                  | MD0151 NORTH PT RD - MD0151 NORTH PT BLVD                    | 1.28    |
| 03-051S MD 20D                  | MD0151 NORTH PT BLVD - CO5695 PENWOOD AVE                    | 2.74    |
| 03-052S MD 25                   | BALTO CI/L - SPUR TO MD 25A                                  | 3.40    |
| 03-052S MD 25                   | N OF MD 130 - MD0131 SEMINARY AVE                            | 0.33    |
| 03-053S MD 25                   | MD0131 SEMINARY AVE - MD0128 BUTLER RD                       | 8.70    |
| 03-054S MD 25                   | MD0128 BUTLER RD - CO0035 UPPER BECKLEYSVILLE<br>RD CO12 AHD | 9.16    |
| 03-055S MD 37                   | CO2250 MCDONOUGH RD BACK - CO2250 MCDONOUGH RD<br>AHEAD      | 0.65    |

| ROUTE NUMBER   | DESCRIPTION OF CONTROL SECTION                  | MILEAGE |
|----------------|---|---------|
| 03-0522 MD 27  | COSSO MCDONOUGH RD BACK - COSSO MCDONOUGH RD    | 0.88    |
| 03-0522 MD 28  | MD 28 - UPPER BECKLEYVILLE                      | 7.10    |
| 03-0522 MD 29  | MD 29 BUTLER RD - COSSO                         | 8.70    |
| 03-0522 MD 30  | MD 30 SENIARY AVE - MD 29 BUTLER RD             | 6.70    |
| 03-0522 MD 31  | MD 31 SENIARY AVE - MD 30                       | 6.33    |
| 03-0522 MD 32  | BALTO CIVL - SPUR TO MD 32                      | 3.40    |
| 03-0518 MD 30D | MD 30D NORTH PT BLDG - COSSO PENNING AVE        | 5.71    |
| 03-0502 MD 30C | MD 30C NORTH PT RD - MD 31                      | 7.28    |
| 03-0522 MD 30B | MD 30B EASTERN AVE - MD 31 NORTH PT BLDG        | 5.78    |
| 03-0522 MD 31  | MD 31 - BALTIMORE COYL                          | 9.09    |
| 03-0522 MD 32  | MD 32 PULASKI HWY - MD 31                       | 5.00    |
| 03-0522 MD 30  | MD 30 EASTERN BLDG - MD 30 PULASKI HWY          | 1.91    |
| 03-0522 MD 30  | MD 30 EASTERN BLDG - MD 30 EASTERN BLDG         | 0.00    |
| 03-0512 MD 31  | MD 31 - END SHA MAINT IN SPARKS PT              | 3.54    |
| 03-0512 MD 31  | COSSO WISE AVE AT COSSO - MD 30                 | 1.03    |
| 03-0522 MD 31  | MD 31 EASTERN BLDG - COSSO WISE AVE AT COSSO    | 4.14    |
| 03-0522 MD 31  | MD 31 EASTERN BLDG - MD 31 EASTERN BLDG         | 0.72    |
| 03-0522 MD 30  | COSSO EASTERN AVE - MD 30 MARTIN BLDG           | 1.09    |
| 03-0522 MD 30  | BACK RIVER BRIDGE - COSSO EASTERN AVE           | 1.32    |
| 03-0522 MD 30  | BACK RIVER BRIDGE - BACK RIVER BRIDGE           | 0.59    |
| 03-0522 MD 30  | MD 30 NORTH PT BLDG - BACK RIVER BRIDGE         | 1.48    |
| 03-0522 MD 30  | BEGIN MAINT AT BALTO CIVL - MD 31 NORTH PT BLDG | 0.90    |
| 03-0512 MD 31  | BALTIMORE COYL - MD 30 PULLING RD               | 5.88    |
| 03-0522 MD 31  | MD 31 ROLLING RD - MD 30 BALTO BELTWAY          | 1.33    |
| 03-0522 MD 31  | MD 31 BALTO BELTWAY - BALTO CIVL                | 0.76    |

| CONTROL ROUTE SECTION NUMBER | DESCRIPTION OF CONTROL SECTION  | MILEAGE |
|------------------------------|---|---------|
| 03-056S MD 88                | BALTO/CARR CO/L - MD0025 FALLS RD   | 7.01    |
| 03-057S MD 91                | BALTO/CARR CO/L - MD0030 HANOVER RD CD0176 AHEAD                          | 1.43    |
| 03-058S MD125                | BALTO/HQ CO/L - CD1700 OLD COURT RD AHEAD                                 | 3.61    |
| 03-059S MD126                | CD1900 WINDSOR MILL RD - CD0235 AT BALTO CI/L                             | 1.09    |
| 03-060S MD127                | US0140 RIESTERTOWN RD - CD0460 WABASH AVE                                 | 0.85    |
| 03-061S MD128                | CD0445 LONGNECKER RD CD0444 BACK - MD0025 FALLS RD                        | 5.55    |
| 03-062S MD128                | MD0030 HANOVER PIKE - CD0443 WORTHINGTON AVE                              | 1.26    |
| 03-062S MD128                | CD0443 WORTHINGTON AVE - CD0445 LONGNECKER RD<br>CD0444 BACK SEE CD0444   | 0.00    |
| 03-063S MD129                | CD1577 SLADE AVE AT BALTO CI/L - CD0446<br>GARRISON FOREST RD             | 8.01    |
| 03-064S MD130                | US0140 RIESTERTOWN RD - MD0025 FALLS RD                                   | 5.61    |
| 03-065S MD131                | MD0025 FALLS RD - MD0045 YORK RD CD0995 AHEAD                             | 3.08    |
| 03-067S MD133                | MD0129 PARK HEIGHTS AVE CD1700 BACK - MD0025<br>FALLS RD CD1474 AHEAD     | 3.32    |
| 03-068S MD134                | MD0139 CHARLES ST - CD1474 RUXTON RD CD1142<br>AHEAD                      | 1.63    |
| 03-069S MD137                | CD0151 LOWER BECKLEYSVILLE RD - MD0045 YORK RD                            | 8.56    |
| 03-070S MD138                | MD0045 YORK RD - CD0224 MONKTON RD AHD                                    | 2.94    |
| 03-070S MD138                | CD0224 MONKTON RD AHD - CD0229 MONKTON RD<br>SEE CD0224                   | 0.00    |
| 03-071S MD138                | CD0229 MONKTON RD - MD0562 TROYER RD                                      | 2.87    |
| 03-072S MD138                | MD0562 TROYER RD - BALTO/HAR CO/L   | 2.21    |
| 03-072S MD562                | CD0233 MARKOE RD - CD0252 OLD YORK RD                                     | 0.66    |
| 03-072S MD562                | CD0252 OLD YORK RD - MD0138 SHEPPARD RD                                   | 0.74    |
| 03-073S MD139                | BALTO CI/L - MD0134 BELLONA AVE   | 0.73    |
| 03-076S MD142                | CD0088 WEISBURG RD - CD0094 KINGS RD CD0098<br>AHEAD                      | 0.56    |
| 03-076S MD142                | CD0094 KINGS RD CD0098 AHEAD - CD0097 VERNON RD<br>CD0098 BACK SEE CD0098 | 0.00    |
| 03-076S MD142                | CD0097 VERNON RD CD0098 BACK - BALTO/HAR CO/L                             | 1.87    |

BALTIMORE COUNTY

AS PER MAPS

| SECTION NUMBER | DESCRIPTION OF CONTROL SECTION   | MILEAGE |
|----------------|--|---------|
| 03-0751        | 03007 VERNON RD COOPER BACK - BALTOYMAR CVL                            | 1.87    |
| 03-0752        | 03008 KING RD COOPER AHEAD - COOP7 VERNON RD<br>COOPER BACK SEE COOPER | 0.00    |
| 03-0753        | 03009 WEISBURG RD - COOP9 KING RD COOPER                               | 0.28    |
| 03-0754        | 03010 FALTO CIVL - 03013 BELLEVA AVE                                   | 0.73    |
| 03-0755        | 03011 OLD YORK RD - 03018 SHEPPARD RD                                  | 0.74    |
| 03-0756        | 03012 MARKE RD - 03021 OLD YORK RD                                     | 0.20    |
| 03-0757        | 03013 TADYER RD - BALTOYMAR CVL  | 2.21    |
| 03-0758        | 03014 MONKTON RD - 03022 TRUYER RD<br>SEE COOP2                        | 2.87    |
| 03-0759        | 03015 MONKTON RD AND - 03023 MONKTON RD                                | 0.00    |
| 03-0760        | 03016 YORK RD - 03024 MONKTON RD AND                                   | 2.94    |
| 03-0761        | 03017 LOWER BECKLEYVILLE RD - 03025 YORK RD<br>AHEAD                   | 8.30    |
| 03-0762        | 03018 CHARLES ST - 03026 RUXTON RD CIVL<br>FALLS RD CIVL AHEAD         | 1.03    |
| 03-0763        | 03019 PARK HEIGHTS AVE CIVL BACK - 03028                               | 2.32    |
| 03-0764        | 03020 FALLS RD - 03029 YORK RD COOPER AHEAD                            | 2.08    |
| 03-0765        | 03021 PLESTERSTOWN RD - 03033 FALLS RD                                 | 2.01    |
| 03-0766        | 03022 GARRISON FOREST RD   | 0.01    |
| 03-0767        | 03023 STAGE AVE AT BALTO CIVL - 03044<br>COOPER BACK SEE COOPER        | 8.01    |
| 03-0768        | 03024 WORTHINGTON AVE - 03045 LONGNECKER RD                            | 0.00    |
| 03-0769        | 03025 HANOVER PIKE - 03046 WORTHINGTON AVE<br>RD                       | 1.20    |
| 03-0770        | 03026 LONGNECKER RD COOPER BACK - 03052 FALLS                          | 2.32    |
| 03-0771        | 03027 PLESTERSTOWN RD - 03060 WAGASH AVE                               | 0.82    |
| 03-0772        | 03028 WINDSOR MILL RD - 03063 AT BALTO CIVL                            | 1.09    |
| 03-0773        | 03029 BALTOYMAR CVL - 03070 OLD COURT RD AHEAD                         | 2.81    |
| 03-0774        | 03030 HAITOVYMAR CVL - 03073 FALLS RD                                  | 7.01    |

| CONTROL ROUTE SECTION NUMBER | DESCRIPTION OF CONTROL SECTION   | MILEAGE |
|------------------------------|--|---------|
| 03-077S MD143                | MD0045 YORK RD - CO0360 E OF CO0394 IN LOCH RAVEN                            | 1.45    |
| 03-077S MD143                | CO0360 E OF CO0394 IN LOCH RAVEN - BEGIN CITY MAINT IN LOCH RAVEN SEE CO0360 | 0.00    |
| 03-077S MD143                | BEGIN CITY MAINT IN LOCH RAVEN - END MUN MAINT W OF CO 357 SEE CO0360        | 0.00    |
| 03-078S MD143                | END MUN MAINT W OF CO 357 - MD0146 JARRETTSVILLE PIKE                        | 1.60    |
| 03-079S MD145                | CO0363 PAPER MILL RD BACK CITY SECTION - MD0146 JARRETTSVILLE PIKE           | 3.52    |
| 03-079S MD145                | MD0146 JARRETTSVILLE PIKE - MD0165 BALDWIN MILL RD                           | 4.81    |
| 03-080S MD146                | MD0045 YORK RD - BEGIN CITY MAINT IN LOCH RAVEN                              | 4.76    |
| 03-080S MD146                | BEGIN CO MAINT N OF CO 315 - CO0335 BACK BEGIN SHA MAINT SEE CO0335          | 0.00    |
| 03-081S MD146                | CO0335 BACK BEGIN SHA MAINT - BALTO/HARF CO/L                                | 5.91    |
| 03-082S MD147                | BEGIN MAINT AT BALTO CI/L - CO1400 JOPPA RD                                  | 1.97    |
| 03-082S MD721                | MD0147 HARFORD RD AT FIFTH AVE - CO1400 JOPPA RD                             | 0.14    |
| 03-083S MD147                | CO1400 JOPPA RD - BALTO/HAR CO/L   | 8.88    |
| 03-088S MD150                | MD0700 MARTIN BLVD - END DIVIDED HWY AT BENGIES                              | 1.69    |
| 03-089S MD150                | END DIVIDED HWY AT BENGIES - CO4095 EBENEZER RD                              | 2.96    |
| 03-090S MD165                | CO4114 AHD & CO4096<br>CO0291 BALDWIN MILL RD BACK - BALTO/HAR CO/L          | 1.41    |
| 03-091S MD166                | US0001 WASHINGTON BLVD - RD END N OF CO3098 WOODLAND DR                      | 1.18    |
| 03-091S MD166A               | RD END N OF I 95 - MD0144 ROLLING RD   | 3.12    |
| 03-092S MD648E               | BALTO/AA CO/L & PATAPSCO RIVER - BALTO CI/L                                  | 1.51    |
| 03-093S MD325                | RD END & PARR IN SPRING GROVE - MD0144 FREDERICK AVE                         | 0.46    |
| 03-094S MD372                | MD0166 ROLLING RD - BALTO CI/L   | 2.51    |
| 03-095S MD400                | BEG MAINT AT WMD RR - US0140 RIESTERSTOWN RD                                 | 1.06    |
| 03-096S MD401                | MD0025 FALLS RD - CO0151 YEHHD RD CO0219 AHEAD                               | 2.13    |
| 03-097S MD885                | RD END W OF MD0045 YORK RD - MD0045 YORK RD                                  | 0.22    |
| 03-098S MD884                | RD END SE OF MD0045 YORK RD - MD0045 YORK RD                                 | 0.39    |

| SECTION NUMBER | DESCRIPTION OF CONTROL SECTION  | MILEAGE |
|----------------|---|---------|
| 03-0715        | RD END SE UP MOODAS YORK RD - MOODAS YORK RD                              | 0.39    |
| 03-0715        | RD END W OF MOODAS YORK RD - MOODAS YORK RD                               | 0.22    |
| 03-0962        | MOODAS FALLS RD - COOLSI - YERUD RD COOLSI SHAD                           | 2.13    |
| 03-0922        | BEG MAINT AT WND RR - US010 R1STERSTON RD                                 | 1.00    |
| 03-0942        | MOODAS ROLLING RD - BALTO CIVL<br>FREDERICK AVE                           | 2.21    |
| 03-0922        | RD END W OF I 95 - MOODAS ROLLING RD<br>KUDLAND DR                        | 2.12    |
| 03-0912        | US001 WASHINGTON BLVD - RD END N OF CO098                                 | 1.18    |
| 03-0902        | CO091 BALDWIN MILL RD BACK - BALTOHAR COVL<br>COALIA AND E CO098          | 1.41    |
| 03-0922        | END DIVIDED HWY AT BENJIES - CO098 EBENEZER RD                            | 2.28    |
| 03-0922        | RD0700 MARTIN BLVD - END DIVIDED HWY AT BENJIES                           | 1.89    |
| 03-0922        | CO100 JORRA RD - BALTOHAR COVL<br>RD                                      | 2.00    |
| 03-0922        | MO017 HARBORD RD AT FIFTH AVE - CO100 JORRA                               | 0.14    |
| 03-0922        | BEGIN MAINT AT BALTO CIVL - CO100 JORRA RD                                | 1.97    |
| 03-0912        | CO092 BACK BEGIN SHA MAINT - BALTOHAR COVL<br>SHA MAINT SEE CO092         | 2.91    |
| 03-0902        | BEGIN CO MAINT N OF CO 312 - CO092 BACK BEGIN                             | 0.00    |
| 03-0902        | MO042 YORK RD - BEGIN CITY MAINT IN LOCH RAVEN                            | 4.76    |
| 03-0792        | MO042 JARRRETTVILLE PIKE - MO042 BALDWIN HILL<br>RD<br>JARRRETTVILLE PIKE | 4.81    |
| 03-0792        | MO042 PARKER MILL RD BACK CITY SECTION - MO042<br>JARRRETTVILLE PIKE      | 2.22    |
| 03-0782        | END MUN MAINT W OF CO 257 - MO042 JARRRETTVILLE                           | 1.00    |
| 03-0772        | BEGIN CITY MAINT IN LOCH RAVEN - END MUN MAINT W<br>OR CO 257 SEE CO090   | 0.00    |
| 03-0772        | MO042 JARRRETTVILLE PIKE - MO042 BALDWIN HILL                             | 4.81    |
| 03-0772        | MO042 YORK RD - BEGIN CITY MAINT IN LOCH RAVEN                            | 4.76    |
| 03-0772        | MO042 YORK RD - CO090 E OF CO094 IN LOCH<br>RAVEN                         | 1.42    |

| CONTROL ROUTE SECTION NUMBER | DESCRIPTION OF CONTROL SECTION  | MILEAGE |
|------------------------------|---|---------|
| 03-099S MD519                | CO0439 DOVER RD - CO0446 GARRISON FOREST RD                             | 2.06    |
| 03-100S MD542                | BALTO CI/L - CO3481 TAYLOR AVE & CO3333                                 | 1.00    |
| 03-101S MD542                | CO3481 TAYLOR AVE & CO3333 - CO3353 CROMWELL BRIDGE RD                  | 1.64    |
| 03-102S MD567                | CO3353 CROMWELL BRIDGE RD BACK - CO3807 CUB HILL RD & CO3887 GLENARM RD | 1.50    |
| 03-103S MD587                | OP0436 AT WILSON PT - MD0150 EASTERN BLVD                               | 2.22    |
| 03-104S MD588                | MD0007 PHILA RD - CO4372 KENWOOD AVE & CO4357                           | 0.58    |
| 03-104S MD588                | CO4372 KENWOOD AVE & CO4357 - CO4280 AHEAD                              | 1.36    |
| 03-107S MD644A               | CO3060 CARVILLE AVE CO3100 BACK - CO3167 RIDGE AVE AHD                  | 0.16    |
| 03-107S MD644B               | CO3060 CARVILLE AVE - US0001 SOUTHWESTERN BLVD                          | 0.10    |
| 03-108S MD718                | MD0151 SPARROWS PT BLVD - MD0020D NORTH PT RD CO5649 AHEAD              | 1.05    |
| 03-109S MD771A               | MD0144 FREDERICK RD - MD0144 FREDERICK RD                               | 0.17    |
| 03-109S MD771B               | MD0144 FREDERICK RD - MD0144 FREDERICK RD                               | 0.09    |
| 03-109S MD771C               | MD0144 FREDERICK RD - MD0144 FREDERICK RD                               | 0.15    |
| 03-109S MD771D               | MD0144 FREDERICK RD - RD END AT PATAPSCO RIVER                          | 0.16    |
| 03-119S MD 45                | CO1400 JOPPA RD @ CO1364 - IS0695 BALTO BELTWAY                         | 0.99    |
| 03-120S MD139                | MD0134 BELLONA AVE - IS0695 BALTO BELTWAY                               | 2.79    |
| 03-120S MD139                | IS0695 BALTO BELTWAY - CO1052 AHEAD AT CO1054                           | 0.08    |
| 03-123S US 1AL               | US0001 SOUTHWESTERN BLVD NBL - BALTO CI/L                               | 2.74    |
| 03-124S MD439                | MD0045 YORK RD - CO0103 OLD YORK RD AHEAD                               | 0.70    |
| 03-125S MD409                | CO0044 FREELAND RD BACK - CO0121 HARRIS MILL RD                         | 2.42    |
| 03-126S MD 20A               | 2 RD END AT CANTON RR SPUR - SPUR FROM MD0151 TO MD0150                 | 0.50    |
| 03-127S MD330                | US0001 BELAIR RD - CO3918 JERUSALEM RD                                  | 0.05    |
| 03-127S MD330                | CO3918 JERUSALEM RD - US0001 BELAIR RD CO3898 AHEAD                     | 0.07    |
| 03-128S MD463A               | MD0045 YORK RD - RD END S OF PA RR AT PARKTON                           | 0.15    |

| MILEAGE | DESCRIPTION OF CONTROL SECTION                                   | CONTROL ROUTE SECTION NUMBER |
|---------|--|------------------------------|
| 2.08    | DOVER RD - CO044 GARLISON FOREST RD                              | 03-1074 1074                 |
| 1.00    | BALTO CIVL - CO041 TAYLOR AVE & CO033                            | 03-1002 1002                 |
| 1.64    | TAYLOR AVE & CO033 - CO033 CROMWELL BRIDGE RD                    | 03-1012 1002                 |
| 1.30    | CROMWELL BRIDGE RD BACK - CO030T CUR MILL RD & CO030T GLENHAR RD | 03-1012 1002                 |
| 2.22    | AT WILSON PT - MD010 EASTERN BLVD                                | 03-1032 1032                 |
| 0.28    | WILA RD - CO037 KENWOOD AVE & CO037                              | 03-1042 1032                 |
| 1.30    | KENWOOD AVE & CO037 - CO030 AHEAD                                | 03-1042 1032                 |
| 0.10    | CARVILLE AVE CO010 BACK - CO017 RIDGE                            | 03-1072 1004                 |
| 0.10    | CARVILLE AVE - US001 SOUTHWESTERN BLVD                           | 03-1072 1004                 |
| 1.03    | SHARROWS PT BLVD - MD000 NORTH PT RD                             | 03-1082 1072                 |
| 0.17    | FREDERICK RD - MD014 FREDERICK RD                                | 03-1082 1072                 |
| 0.09    | FREDERICK RD - MD014 FREDERICK RD                                | 03-1082 1072                 |
| 0.12    | FREDERICK RD - MD014 FREDERICK RD                                | 03-1082 1072                 |
| 0.10    | FREDERICK RD - MD END AT PATASCO RIVER                           | 03-1082 1072                 |
| 0.29    | UPPER RD & CO034 - 12002 BALTO BELTWAY                           | 03-1142 1042                 |
| 2.72    | BELTWAY AVE - 12002 BALTO BELTWAY                                | 03-1202 1012                 |
| 0.02    | BALTO BELTWAY - 12002 AHEAD AT CO034                             | 03-1202 1012                 |
| 2.74    | SOUTHWESTERN BLVD HBL - BALTO CIVL                               | 03-1222 1012                 |
| 0.70    | YORK RD - CO010 OLD YORK RD AHEAD                                | 03-1242 1012                 |
| 1.42    | PRESLAND RD BACK - CO011 HARRIS HILL RD                          | 03-1252 1002                 |
| 0.30    | RD END AT CANTON RR SPUR - SPUR FROM MD011 TO MD010              | 03-1262 1012                 |
| 0.02    | BELAIR RD - CO010 JERUSALEM RD                                   | 03-1272 1002                 |
| 0.07    | JERUSALEM RD - US001 BELAIR RD CO032                             | 03-1272 1002                 |
| 0.12    | YORK RD - RD END 2 OF RR AT PARKTON AHEAD                        | 03-1282 1002                 |



| CONTROL ROUTE<br>SECTION NUMBER | DESCRIPTION OF CONTROL SECTION  | MILEAGE |
|---------------------------------|---|---------|
| 03-128S MD463B                  | RD END N OF PA RR AT PARKTON - MD0045 YORK RD                                 | 0.13    |
| 03-129S MD466                   | RD END S OF MD 166 SOUTH ST - RD END N OF RIVER<br>RD                         | 0.39    |
| 03-129S MD466A                  | CO3096 RAILROAD AVE - MD0166 ROLLING RD                                       | 0.12    |
| 03-130S MD493                   | CO4553 DREMS RD - MD0700 SERVICE RD   | 0.22    |
| 03-131S MD526A                  | US0140 WESTMINISTER PIKE - BARRICADE N OF US0140                              | 0.09    |
| 03-131S MD526B                  | CO0473 GLEN FALLS RD - RD END N OF CO0473                                     | 0.22    |
| 03-132S MD599                   | MD0601 HARRISON BLVD - MD0700 MARTIN BLVD                                     | 0.13    |
| 03-132S MD599B                  | MD0493 DREMS RD - RD END E OF MD0599A   | 0.16    |
| 03-133S MD600A                  | MD0601 HARRISON BLVD AT MD0600B - MD0599 BAKER<br>AVE                         | 0.16    |
| 03-133S MD600B                  | RD END W OF CO4576 HOMELAND RD - RD END E OF<br>MD0600A & MD0601              | 0.22    |
| 03-133S MD600C                  | MD0150 EASTERN BLVD - RD END AT BACK RIVER                                    | 0.10    |
| 03-134S MD601                   | MD0150 EASTERN BLVD CO4579 BACK - MD0599 BAKER<br>AVE                         | 0.16    |
| 03-135S MD668A                  | MD0030 HANOVER PIKE - RD END S OF WMRR  | 0.47    |
| 03-135S MD668B                  | RD END N OF WMRR - MD0030 HANOVER PIKE  | 0.71    |
| 03-136S MD746A                  | MD0025 FALLS RD - RD END S OF PA RR & BARE HILLS                              | 0.13    |
| 03-136S MD746B                  | RD END N OF PA RR & BARE HILLS - MD0025 FALLS RD                              | 0.07    |
| 03-137S MD770                   | MD0020A NORTH POINT RD - MD0151 NORTH PT BLVD                                 | 0.08    |
| 03-138S MD886                   | RD END S OF MD0131 SEMINARY AVE - MD0131<br>SEMINARY AVE                      | 0.11    |
| 03-139S MD850                   | RD END W OF MD0026 LIBERTY RD - MD0026 LIBERTY<br>RD                          | 0.20    |
| 03-140S MD889                   | RD END E OF I-83 HARRISBURG EXP - MD0137 MT<br>CARMEL RD                      | 0.10    |
| 03-142S MD883                   | RD END S OF SPUR TO MD0166 - RD END N OF SPUR TO<br>MD0166                    | 0.10    |
| 03-144S MD890                   | CO1744 WESTERN MARYLAND AVE - US0140<br>RIESTERSTOWN RD CO1577 AHEAD          | 0.40    |
| 03-146S MD891                   | CO3239 HOLLINS FERRY RD BACK & OP0254 - CO3200<br>HAMMONDS FERRY CO3239 AHEAD | 0.56    |
| 03-181S MD 41                   | IS0695 BALTO BELTWAY - CO1400 JOPPA RD  | 0.23    |

BALTIMORE COUNTY

AS OF 1974

DESCRIPTION OF CONTROL SECTION

SECTION NUMBER

| MILEAGE | DESCRIPTION OF CONTROL SECTION                  | SECTION NUMBER |
|---------|---|----------------|
| 0.13    | RD END N OF PA RR AT PARKTON - HOODS YORK RD    | 03-1585        |
| 0.30    | RD END S OF MD 166 SOUTH ST - RD END N OF RIVER | 03-1585        |
| 0.12    | RAILROAD AVE - HOODS ROLLING RD                 | 03-1585        |
| 0.22    | DREMS RD - MDOTD SERVICE RD                     | 03-1585        |
| 0.09    | WESTMINSTER PIKE - BARRICADE N OF US0140        | 03-1585        |
| 0.22    | GREEN FALLS RD - RD END N OF CROFTS             | 03-1585        |
| 0.13    | HARRISON BLVD - MDOTD MARTIN BLVD               | 03-1585        |
| 0.10    | DREMS RD - RD END E OF HOODS                    | 03-1585        |
| 0.10    | HARRISON BLVD AT HOODS - HOODS BAKER            | 03-1585        |
| 0.22    | RD END N OF COAST HOMELAND RD - RD END E OF     | 03-1585        |
| 0.10    | EASTERN BLVD - RD END AT BACK RIVER             | 03-1585        |
| 0.10    | BASTERN BLVD COASTS BACK - HOODS BAKER          | 03-1585        |
| 0.47    | HANDOVER PIKE - RD END S OF WHAR                | 03-1585        |
| 0.71    | RD END N OF WHAR - HOODS HANDOVER PIKE          | 03-1585        |
| 0.13    | FALLS RD - RD END S OF PA RR & BARE HILLS       | 03-1585        |
| 0.07    | RD END N OF PA RR & BARE HILLS - HOODS FALLS RD | 03-1585        |
| 0.09    | NORTH POINT RD - HOODS NORTH PT BLVD            | 03-1585        |
| 0.11    | RD END S OF MD0131 SPENKAY AVE - HOODS          | 03-1585        |
| 0.20    | RD END N OF MD0056 LIBERTY RD - HOODS           | 03-1585        |
| 0.10    | RD END E OF I-83 HARRISBURG EXP - MD0137 HT     | 03-1585        |
| 0.10    | RD END S OF SPUR TO HOODS - RD END N OF SPUR TO | 03-1585        |
| 0.40    | WESTERN MARYLAND AVE - US0140                   | 03-1585        |
| 0.20    | HOLLINS FERRY RD BACK & HOODS - CO0200          | 03-1585        |
| 0.22    | BALTO BELTWAY - HOODS UPPR RD                   | 03-1585        |

| CONTROL ROUTE<br>SECTION NUMBER |                  | DESCRIPTION OF CONTROL SECTION                | MILEAGE |
|---------------------------------|------------------|---|---------|
| 03-184S MD 43                   | US0040           | PULASKI HWY - RD END S OF US 40               | 0.09    |
| 03-185S MD 43                   | CO4090<br>MD0043 | SILVER SPRING RD BACK - CONNECTION TO         | 0.50    |
| 03-194S MD 46                   | IS0095           | - RD END S OF SULPHUR SPRING RD               | 0.40    |
| 03-210S MD700A                  |                  | ENT TO SCHOOL S OF CO4475 - CO4474 LELAND AVE | 0.20    |
|                                 | CO4471           | AHEAD   |         |
| 03-210S MD700B                  | CO4465           | MIDDLE RIVER RD - CO4475 RIVERTON RD          | 0.16    |

COUNTY TOTAL 272.36

| SECTION NO | CONTROL ROUTE | DESCRIPTION OF CONTROL SECTION              | MILEAGE |
|------------|---------------|---|---------|
| 03-1845    | RD 43         | WOODS RULSKI HWY - RD END 2 OR US 40        | 0.09    |
| 03-1852    | RD 43         | SILVER SPRING RD BACK - CONNECTION TO       | 0.30    |
| 03-1842    | RD 46         | WOODS RD END 2 OF SILVER SPRING RD          | 0.40    |
| 03-2102    | RD 000A       | ENT TO SCHOOL 2 OF COATS - COATS LELAND AVE | 0.50    |
| 03-2102    | RD 000A       | WOODS MIDDLE RIVER RD - COATS RIVERTON RD   | 0.10    |

COUNTY TOTAL 235.34

| CONTROL ROUTE SECTION NUMBER | DESCRIPTION OF CONTROL SECTION  | MILEAGE |
|------------------------------|---|---------|
| 04-001S MD765D               | MD0002 SOLOMONS IS RD - W SIDE OF MD2 N OF SUNDERLAND                     | 0.90    |
| 04-001S MD765E               | MD0002 SOLOMONS IS RD - RD END E OF CD206                                 | 0.15    |
| 04-001S MD765F               | CD0023 DARLRMPLE RD - MD0002 SOLOMONS IS RD                               | 0.10    |
| 04-001S MD765G               | MD2 S OF SUNDERLAND - MD0262 LOWER MARLBORO RD                            | 0.18    |
| 04-007S MD 2                 | RD END @ SOLOMONS IS - CD0076 NEWTON RD                                   | 2.21    |
| 04-007S MD 4                 | RD END @ SOLOMONS ISLAND - CD0076 NEWTON RD                               | 0.00    |
| 04-008S MD231                | SEE MD0002<br>EAST END PATUXENT RIVER BRIDGE - MD0765A IN PRINCE FREDRICK | 5.59    |
| 04-011S MD775                | MD0260 EBL - MD0260 WASHINGTON BLVD SMITH AVE                             | 0.62    |
| 04-012S MD261                | AHD<br>MD0263 - CORP LIMITS OF CHESAPEAKE BEACH                           | 4.34    |
| 04-012S MD261                | CORP LIMITS OF CHESAPEAKE BEACH - FISHING CREEK                           | 1.61    |
| 04-012S MD261                | FISHING CREEK - NORTH BEACH CORP LIMITS                                   | 0.85    |
| 04-012S MD261                | NORTH BEACH CORP LIMITS - E CHESAPEAKE AVE                                | 0.06    |
| 04-012S MD261                | E CHESAPEAKE AVE - AA/CAL CO LINE   | 0.78    |
| 04-013S MD262                | PATUXENT RIVER @ LOWER MARLBORO - MD0002                                  | 4.95    |
| 04-014S MD761                | MD0263 PLUM POINT RD - MD263 SW OF PARRAN                                 | 0.23    |
| 04-015S MD264                | MD0265 MACKALL RD - MD0002 NEAR PORT REPUBLIC                             | 2.31    |
| 04-016S MD264                | CD0176 SADIE ELLIOTT RD - MD0265 MACKALL RD                               | 4.46    |
| 04-017S MD265                | BEG SHA MAINT S ROSS RD - MD0264 @ MUTUAL                                 | 1.76    |
| 04-020S MD768                | MD0402 DARES BEACH RD - CD0197 CHESAPEAKE AVE                             | 0.68    |
| 04-021S MD497                | MD2 @ BERTHA - END SHA MAINT NEAR COVE POINT                              | 2.44    |
| 04-025S MD506                | MD508 @ BOWENS - MD2 @ SIXES  | 3.81    |
| 04-027S MD508                | MD506 @ BOWENS - MD0231 HALLOWING POINT RD                                | 1.20    |
| 04-028S MD509                | MD2 E OF PORT REP - END SHA MT @ KENWOOD BEACH                            | 0.95    |
| 04-032S MD521                | CD0042 LOWERY RD - MD0524 SOLOMONS ISLAND RD                              | 4.44    |

| SECTION NUMBER | ROUTE | DESCRIPTION OF CONTROL SECTION                        | MILEAGE |
|----------------|-------|---|---------|
| 04-0012        | MOOSE | MOOSE LUMERY RD - MOOSE SULLYONS ISLAND RD            | 4.44    |
| 04-0013        | MOOSE | MOOSE E OF PORT REP - END SHA MT & KENWOOD BEACH      | 0.93    |
| 04-0014        | MOOSE | MOOSE & BOWENS - MOOSE HALLOWING POINT RD             | 1.20    |
| 04-0015        | MOOSE | MOOSE & BOWENS - MOOSE 6 SIXES                        | 3.81    |
| 04-0016        | MOOSE | MOOSE 3 BERTHA - END SHA MINT NEAR EDGE POINT         | 2.44    |
| 04-0017        | MOOSE | MOOSE DARES BEACH RD - COOLY CHESAPEAKE AVE           | 0.88    |
| 04-0018        | MOOSE | MOOSE SHA MINT 2 ROSS RD - MOOSE & MUTUAL             | 1.70    |
| 04-0019        | MOOSE | MOOSE SADIE ELLIOTT RD - MOOSE HACKALL RD             | 4.48    |
| 04-0020        | MOOSE | MOOSE HACKALL RD - MOOSE NEAR PORT REPUBLIC           | 2.37    |
| 04-0021        | MOOSE | MOOSE PLUM POINT RD - MOOSE SW OF BARRAN              | 0.53    |
| 04-0022        | MOOSE | MOOSE PATUXENT RIVER & LOWER HARBOR - MOOSE           | 4.93    |
| 04-0023        | MOOSE | MOOSE B CHESAPEAKE AVE - AVAL CO LINE                 | 0.78    |
| 04-0024        | MOOSE | MOOSE NORTH BEACH CORP LIMITS - B CHESAPEAKE AVE      | 0.00    |
| 04-0025        | MOOSE | MOOSE FISHING CREEK - NORTH BEACH CORP LIMITS         | 0.83    |
| 04-0026        | MOOSE | MOOSE CURP LIMITS OF CHESAPEAKE BEACH - FISHING GREEN | 1.01    |
| 04-0027        | MOOSE | MOOSE - CURP LIMITS OF CHESAPEAKE BEACH AND           | 4.34    |
| 04-0028        | MOOSE | MOOSE 801 - MOOSE WASHINGTON BLVD SMITH AVE           | 0.82    |
| 04-0029        | MOOSE | MOOSE EAST END PATUXENT RIVER BRIDGE - MOOSE IN       | 2.53    |
| 04-0030        | MOOSE | MOOSE RD END & SULLYONS ISLAND - COOLY NEWTON RD      | 2.00    |
| 04-0031        | MOOSE | MOOSE RD END & SULLYONS IS - COOLY NEWTON RD          | 2.21    |
| 04-0032        | MOOSE | MOOSE W2 S OF SUNDERLAND - MOOSE LOWER HARBOR RD      | 0.18    |
| 04-0033        | MOOSE | MOOSE CARLISLE RD - MOOSE SULLYONS IS RD              | 0.10    |
| 04-0034        | MOOSE | MOOSE SULLYONS IS RD - RD END E OF MOOSE SUNDERLAND   | 0.13    |
| 04-0035        | MOOSE | MOOSE SULLYONS IS RD - W SIDE OF MOSE N OF            | 0.80    |

| CONTROL ROUTE SECTION NUMBER | DESCRIPTION OF CONTROL SECTION  | MILEAGE |
|------------------------------|---|---------|
| 04-038S MD749                | MD2 - MD2 @ SOLOMONS ISLAND   | 0.34    |
| 04-039S MD260                | AA/CAL CO LINE NEAR DWINGS - BEG DIV HWY @ PARIS INTER                        | 1.98    |
| 04-040S MD765A               | MD0002 PRINCE FREDERICK BYPASS - MD0002 IN PRINCE FREDERICK                   | 2.14    |
| 04-040S MD765B               | MD0002 SOLOMONS IS RD - MD2 S OF PRINCE FREDERICK W SIDE OF MD2               | 0.28    |
| 04-040S MD765C               | CD0068 PARKER CR RD E OF PORT REPUBLIC - RD END E OF CD0068                   | 0.05    |
| 04-041S MD752                | OLD FERRY LANDING @ BENEDICT - MD0231 HALLOWING POINT RD                      | 0.12    |
| 04-042S MD231                | WEST END PATUXENT RIVER BRIDGE - EAST END PATUXENT RIVER BRIDGE               | 0.64    |
| 04-043S MD260                | MD0004 - AA/CAL CO LINE   | 2.64    |
| 04-045S MD402                | MD2 @ PR FREDERICK - CHESAPEAKE AVE IN DARES BCH                              | 4.37    |
| 04-046S MD260                | BEG DIV HWY @ PARIS INTER - MD0261 IN CHESAPEAKE BEACH                        | 2.64    |
| 04-047S MD760                | ROAD END @ SHIP POINT - MD2   | 4.51    |
| 04-049S MD765H               | MD0002 SOLOMONS IS RD - MD0778 SW OF DWINGS                                   | 0.28    |
| 04-049S MD765I               | MD0002 SOLOMONS IS RD S OF MT HARMONY - MD0002 SOLOMONS IS RD N OF MT HARMONY | 0.87    |
| 04-049S MD778                | MD0002 SOLOMONS IS RD SW OF DWINGS - C&AA COUNTY LINE                         | 0.96    |
| 04-050S MD263                | MD0002 NEAR HUNTING CREEK - RD END @ PLUM POINT                               | 6.27    |
| 04-052S MD524                | MD2 - MD2 AT HUNTINGTOWN  | 0.76    |

COUNTY TOTAL 73.47

| SECTION NUMBER | DESCRIPTION OF CONTROL SECTION  | MILEAGE |
|----------------|---|---------|
| 04-0452 10747  | MDS - MDS 2 SULLYMONS ISLAND  | 0.84    |
| 04-0452 10280  | AAICAL CO LINE NEAR DWINGS - BEG DIV HWY 2 PARIS INTER                        | 1.92    |
| 04-0452 10754  | HOODS PRINCE FREDERICK BYPASS - HOODS IN PRINCE FREDERICK                     | 2.14    |
| 04-0452 10752  | HOODS SULLYMONS IS RD - MDS 2 OF PRINCE FREDERICK W SIDE OF MDS               | 0.58    |
| 04-0452 10750  | HOODS PARKER CR RD # OF PORT HERBULEIC - RD END E OF CROSS                    | 0.65    |
| 04-0452 10755  | OLD FERRY LANDING 2 BENEDICT - HOODS 1 HALLINGM RIVER RD                      | 0.12    |
| 04-0452 10281  | WEST END PATUXENT RIVER BRIDGE - EAST END PATUXENT RIVER BRIDGE               | 0.84    |
| 04-0452 10280  | HOODS - AAICAL CO LINE  | 2.04    |
| 04-0452 10703  | 102 2 PR FREDERICK - CHESSABAKE AVE IN DARES BCH                              | 4.37    |
| 04-0452 10280  | BEG DIV HWY 2 PARIS INTER - HOODS 1 IN CHESSABAKE BEACH                       | 2.84    |
| 04-0452 10760  | ROAD END 2 SHIP POINT - MDS   | 4.31    |
| 04-0452 10758  | HOODS SULLYMONS IS RD - HOODS 2 SW DR DWINGS                                  | 0.58    |
| 04-0452 10751  | HOODS SULLYMONS IS RD 2 OF MT HARMONY - HOODS SULLYMONS IS RD N OF MT HARMONY | 0.87    |
| 04-0452 10772  | HOODS SULLYMONS IS RD SW OF DWINGS - CLAY COUNTY LINE                         | 0.90    |
| 04-0502 10282  | HOODS NEAR HUNTING CREEK - RD END 2 PLUM POINT                                | 6.37    |
| 04-0502 10284  | MDS - MDS AT HUNTINGTOWN  | 0.76    |

COUNTY TOTAL 73.47



| CONTROL ROUTE SECTION NUMBER | DESCRIPTION OF CONTROL SECTION                             | MILEAGE |
|------------------------------|--|---------|
| 05-001S MD313                | MD0311 IN GOLDSBORO - QUEEN ANNES/CAROLINE CO LINE         | 4.78    |
| 05-002S MD313                | NORTH LIMITS DENTON - MD0311 IN GOLDSBORO                  | 10.96   |
| 05-003S MD313                | CD0182 THREE BRIDGES RD/N FEDERALSBURG - MD0621            | 1.67    |
| 05-004S MD630                | MD0315 BLOOMINGDALE AVE - END STATE MAINT CORP LIMITS      | 0.24    |
| 05-004S MD634                | MD313 @ S LIMITS OF FEDERALSBURG - MD0306 CENTRAL AVE      | 0.48    |
| 05-005S MD313                | MD0577 AT ALLENS CORNER - MD0318 & MD 634 IN FEDERALSBURG  | 1.21    |
| 05-006S MD313                | MD0621 - MD0404 AT ANDERSONTOWN                            | 6.45    |
| 05-007S MD328                | TALBOT/CAR CO LINE - MD0404 W DENTON                       | 5.89    |
| 05-010S MD 16                | CD0372 DOUBLE HILLS RD - MD0313<br>SEE MD0404              | 0.00    |
| 05-011S MD 16                | MD0313 - CD0143 BECK RD AND MD0404 SEE MD0404              | 0.00    |
| 05-012S MD313                | MD0619A 6 TH ST - NORTH LIMITS DENTON                      | 0.37    |
| 05-012S MD619A               | MU9050 5TH AVE - MD0404 FRANKLIN ST                        | 0.19    |
| 05-013S MD 16                | CD0143 BECK RD AND MD0404 - MD AND DEL ST/L                | 2.50    |
| 05-014S MD 16                | MD0331 IN PRESTON - CD0160 AMERICAN CORNER RD AT BUREAU    | 8.30    |
| 05-015S MD287                | MD313 WEST OF GOLDSBORO - DELAWARE STATE LINE              | 2.92    |
| 05-016S MD302                | CAR/QA CO LINE - DELAWARE ST LINE                          | 2.52    |
| 05-017S MD306                | LIBERTY RD IN FEDERALSBURG - DELAWARE ST LINE              | 4.49    |
| 05-018S MD307                | MD0313 FEDERALSBURG BY PASS - CORP LIMITS OF FEDERALSBURG  | 0.41    |
| 05-018S MD307                | CORP LIMITS OF FEDERALSBURG - MD0308 S MAIN ST             | 0.51    |
| 05-018S MD927                | DOR & CAROLINE CO LINE - RD END E OF DOR/CAR CO/L          | 0.29    |
| 05-019S MD308                | MD0313 - PENNA RR IN FEDERALSBURG                          | 0.37    |
| 05-020S MD821                | MD311 - MD454 AT DELAWARE STATE LINE                       | 0.12    |
| 05-021S MD312                | MD0480 @ RIDGELY RD & CENTRAL AVE - CORP LIMITS OF RIDGELY | 0.95    |
| 05-021S MD312                | CORP LIMITS OF RIDGELY - MD0313 @ BALTIMORE CORNER         | 8.28    |

| SECTION NUMBER | DESCRIPTION OF CONTROL SECTION                              | MILEAGE |
|----------------|---|---------|
| 02-0012        | MOORE'S CORNER  | 4.76    |
| 02-0013        | MOORE'S CORNER - QUEEN ANNE'S CAROLINE CO LINE              | 10.95   |
| 02-0014        | NORTH LIMITS DENTON - MOORE'S IN GOLDSBORO                  | 1.67    |
| 02-0015        | COOPER THREE BRIDGES RD IN FEDERALSBURG - MOORE'S           | 0.24    |
| 02-0016        | MOORE'S BLUMINGDALE AVE - END STATE MAINT CORP LIMITS       | 0.48    |
| 02-0017        | MOORE'S S LIMITS OF FEDERALSBURG - MOORE'S CENTRAL AVE      | 1.21    |
| 02-0018        | MOORE'S AT ALBENS CORNER - MOORE'S S MO 634 IN FEDERALSBURG | 6.43    |
| 02-0019        | MOORE'S - MOORE'S AT ANDERSONTOWN                           | 2.89    |
| 02-0020        | TALBOTCAR CO LINE - MOORE'S W DENTON                        | 0.00    |
| 02-0021        | MOORE'S DOUBLE HILLS RD - MOORE'S SEE MOORE'S               | 0.00    |
| 02-0022        | MOORE'S - COOPER'S BECK RD AND MOORE'S SEE MOORE'S          | 0.37    |
| 02-0023        | MOORE'S S TH ST - NORTH LIMITS DENTON                       | 0.19    |
| 02-0024        | MOORE'S 5TH AVE - MOORE'S FRANKLIN ST                       | 2.30    |
| 02-0025        | MOORE'S BECK RD AND MOORE'S - MO AND DEL STAL               | 8.30    |
| 02-0026        | MOORE'S IN PRESTON - COOPER'S AMERICAN CORNER RD AT BUREAU  | 2.95    |
| 02-0027        | MOORE'S WEST OF GOLDSBORO - DELAWARE STATE LINE             | 2.75    |
| 02-0028        | GARVA CO LINE - DELAWARE ST LINE                            | 4.49    |
| 02-0029        | LIBERTY RD IN FEDERALSBURG - DELAWARE ST LINE               | 0.41    |
| 02-0030        | MOORE'S FEDERALSBURG BY PASS - CORP LIMITS OF FEDERALSBURG  | 0.31    |
| 02-0031        | CORP LIMITS OF FEDERALSBURG - MOORE'S S MAIN ST             | 0.29    |
| 02-0032        | DR CAROLINE CO LINE - RD END E OF DR CAR COAL               | 0.37    |
| 02-0033        | MOORE'S - PENN RR IN FEDERALSBURG                           | 0.15    |
| 02-0034        | MOORE'S - MOORE'S AT DELAWARE STATE LINE                    | 0.99    |
| 02-0035        | MOORE'S S RIGGELY RD S CENTRAL AVE - CORP LIMITS OF RIGGELY | 8.18    |
| 02-0036        | CORP LIMITS OF RIGGELY - MOORE'S S BALTIMORE CORNER         |         |

| CONTROL ROUTE SECTION NUMBER | DESCRIPTION OF CONTROL SECTION   | MILEAGE |
|------------------------------|--|---------|
| 05-022S MD312                | MD0404 SOUTH OF DOWNES - CABIN AND RIDGELY ROADS                             | 1.43    |
| 05-023S MD617                | RD END N OF CO145 BEAUCHAMP RD - MD 16 NEAR LAKE WILLISTON OUTLET            | 0.36    |
| 05-024S MD621                | CO0163 AMERICAN CORNER RD - MD313 NORTH OF FEDERALSBURG                      | 2.14    |
| 05-025S MD314                | PA RR - MD0313 IN GREENSBORO   | 1.01    |
| 05-025S MD314                | MD0313 IN GREENSBORO - MD0313 IN GREENSBORO<br>SEE MD0313                    | 0.00    |
| 05-025S MD314                | MD0313 IN GREENSBORO - MD/DEL ST/L   | 3.96    |
| 05-026S MD317                | MD0313 NORTH OF DENTON - DELA/MD ST LINE                                     | 4.84    |
| 05-027S MD315                | CORP/LM OF FEDERALSBURG - MD0318   | 1.46    |
| 05-028S MD315                | MD0313 FEDERALSBURG ANDERSONTOWN RD - NW CI/L FEDERALSBURG                   | 0.41    |
| 05-028S MD318                | MD0817 DOR/CAROLINE CO/L - MD0313 AND MD0315                                 | 5.75    |
| 05-029S MD324                | SW LIMITS OF PRESTON - MD0331  | 0.40    |
| 05-030S MD331                | MD0016 IN PRESTON - CAR AND TAL CO LINE                                      | 6.45    |
| 05-031S MD817A               | MD331 SOUTHEAST OF PRESTON - MD331 IN PRESTON                                | 0.46    |
| 05-031S MD817B               | MD318 - ROAD END NEAR HUNTING CREEK  | 0.52    |
| 05-033S MD821                | MD454 NORTHWEST OF MARYDEL - MD311   | 0.27    |
| 05-036S MD480                | MD312 AT RIDGELY - MD313 AT GREENSBORO                                       | 5.79    |
| 05-038S MD404AL              | CO&T COUNTY LINE - MD404 EAST OF HILLSBORO                                   | 1.76    |
| 05-040S MD577                | MD0392 FINCHVILLE RELIANCE RD - MD313 SOUTH OF FEDERALSBURG                  | 3.75    |
| 05-041S MD578                | MD331 AT BETHLEHEM - MD16 AT HARMONY   | 4.29    |
| 05-043S MD621                | MD16 SOUTH OF HARMONY - CO0163 AMERICAN CORNER RD                            | 3.29    |
| 05-044S MD312                | CABIN AND RIDGELY ROADS - MD0480 @ RIDGELY RD & CENTRAL AVE SEE MD0480       | 0.00    |
| 05-044S MD480                | MD312 WEST OF RIDGELY - MD312 AT RIDGELY                                     | 0.85    |
| 05-045S MD313                | MD0315 AND MD 318 W OF FEDERALSBURG - CO0182 THREE BRIDGES RD/N FEDERALSBURG | 1.93    |
| 05-046S MD485                | MD0404 HILLSBORO DENTON RD - MD0404 HILLSBORO DENTON RD                      | 0.66    |

| SECTION NUMBER | DESCRIPTION OF CONTROL SECTION                   | ACRES |
|----------------|--|-------|
| 02-0202        | DENTON RD - HODGON HILLSBORO                     | 0.66  |
| 02-0203        | THREE BRIDGES RYAN FEDERALSBURG                  | 1.23  |
| 02-0204        | MOJIS WEST OF RIDGELY - MOJIS AT RIDGELY         | 0.85  |
| 02-0205        | CARIN AND RIDGELY ROADS - MOJIS AT RIDGELY RD 2  | 0.00  |
| 02-0206        | MOJIS SOUTH OF HARMONY - COJIS AMERICAN CORNER   | 3.59  |
| 02-0207        | MOJIS AT BETHLEHEM - MOJIS AT HARMONY            | 4.59  |
| 02-0208        | FEDERALSBURG                                     | 2.75  |
| 02-0209        | MOJIS RINCHVILLE RELIANCE RD - MOJIS SOUTH OF    | 2.75  |
| 02-0210        | CUT COUNTY LINE - MOJIS EAST OF HILLSBORO        | 1.75  |
| 02-0211        | MOJIS AT RIDGELY - MOJIS AT GREENSBORO           | 2.75  |
| 02-0212        | MOJIS NORTHWEST OF HARDEL - MOJIS                | 0.37  |
| 02-0213        | MOJIS - ROAD END NEAR HUNTING CREEK              | 0.35  |
| 02-0214        | MOJIS SOUTHEAST OF PRESTON - MOJIS IN PRESTON    | 0.46  |
| 02-0215        | MOJIS IN PRESTON - CAR AND TAL CO LINE           | 6.45  |
| 02-0216        | SE LIMITS OF PRESTON - MOJIS                     | 0.40  |
| 02-0217        | MOJIS DORNCAROLINE COWL - MOJIS AND MOJIS        | 2.75  |
| 02-0218        | FEDERALSBURG                                     | 0.41  |
| 02-0219        | MOJIS FEDERALSBURG ANDERSONTOWN RD - IN CIVIL    | 1.45  |
| 02-0220        | MOJIS NORTH OF DENTON - DELAYED 27 LINE          | 4.54  |
| 02-0221        | MOJIS IN GREENSBORO - MOJIS IN GREENSBORO        | 3.96  |
| 02-0222        | MOJIS IN GREENSBORO - MOJIS IN GREENSBORO        | 0.00  |
| 02-0223        | PA RR - MOJIS IN GREENSBORO                      | 1.01  |
| 02-0224        | FEDERALSBURG                                     | 2.14  |
| 02-0225        | COJIS AMERICAN CORNER RD - MOJIS NORTH OF        | 2.14  |
| 02-0226        | HILLSTON OUTLET                                  | 0.36  |
| 02-0227        | RD END N OF COJIS BEACHAMP RD - RD TO BEAR LAKE  | 0.36  |
| 02-0228        | HODGON SOUTH OF DOWNES - CABIN AND RIDGELY ROADS | 1.43  |

ILLUSTRATION

| CONTROL ROUTE SECTION NUMBER | DESCRIPTION OF CONTROL SECTION  | MILEAGE |
|------------------------------|---|---------|
| 05-047S MD304                | QUEEN ANNES CO/L - MD0312 RIDGELY BRIDGETOWN RD                       | 0.48    |
| 05-048S MD480                | MD 404 N OF HILLSBORO - MD312 WEST OF RIDGELY                         | 2.56    |
| 05-049S MD454                | DELAWARE STATE LINE @ MARYDEL - MD302 IN TEMPLEVILLE                  | 2.23    |
| 05-050S MD311                | MD0313 INGOLDSBORO - MD0454 IN MARYDEL                                | 6.21    |
| 05-051S MD776                | MD0480 HILLSBORO RIDGELY RD - MD 312 IN RIDGLEY                       | 0.78    |
| 05-051S MD776A               | MD0312 RIDGELY BRIDGETOWN RD - MD312 NORTH OF RIDGELY                 | 0.09    |
| 05-053S MD820                | MD313 - ROAD END NORTHWEST OF GOLDSBORO                               | 0.15    |
| 05-054S MD 16                | DORCHESTER AND CAROLINE CO LINE - MD0331 IN PRESTON SEE MD0331        | 0.00    |
| 05-054S MD331                | CAR AND DOR CO LINE - MD0016 IN PRESTON                               | 1.10    |
| 05-056S MD313                | MD0318 & MD 634 IN FEDERALSBURG - MD0315 AND MD 318 W OF FEDERALSBURG | 2.23    |
| 05-056S MD318                | MD0313 AND MD0315 - MD0313 AND MD0634 IN FEDERALSBURG SEE MD0313      | 0.00    |
| 05-057S MD318                | MD0313 AND MD0634 IN FEDERALSBURG - MD/DEL ST/L                       | 3.10    |
| 05-058S MD 16                | CO0160 AMERICAN CORNER RD AT BUREAU - CO0372 DOUBLE HILLS RD          | 3.53    |
| 05-059S MD307                | DOR AND CAROLINE CO LINE - MD0313 FEDERALSBURG BY PASS                | 0.53    |
| 05-060S MD619B               | MD0619 5 TH AVE S OF DENTON - MD0404                                  | 0.10    |

COUNTY TOTAL 138.77

| SECTION NUMBER | DESCRIPTION OF CONTROL SECTION   | MILEAGE |
|----------------|--|---------|
| 02-0002 MO013  | MO013 2 TH AVE S DR DENTON - MO040A  | 0.10    |
| 02-0002 MO007  | DR AND CAROLINE CD LINE - MO013 FEDERALSBURG<br>BY PASS<br>DOUBLE HILLS RD | 0.33    |
| 02-0002 MO 10  | 00100 AMERICAN CORNER RD AT BUREAU - CO0375                                | 2.33    |
| 02-0002 MO018  | MO013 AND MO004 IN FEDERALSBURG - MO001 STAL<br>FEDERALSBURG SEE MO013     | 2.10    |
| 02-0002 MO016  | MO013 AND MO013 - MO013 AND MO004 IN<br>SITE W OF FEDERALSBURG             | 0.00    |
| 02-0002 MO013  | MO013 2 ND 634 IN FEDERALSBURG - MO013 AND MO<br>FEDERALSBURG SEE MO013    | 2.23    |
| 02-0002 MO031  | CAR AND DR CD LINE - MO016 IN PRESTON<br>PRESTON SEE MO031                 | 1.10    |
| 02-0002 MO 10  | ORCHESTER AND CAROLINE CD LINE - MO031 IN                                  | 0.00    |
| 02-0002 MO020  | MO013 - ROAD END NORTHWEST DR GULFSBORO<br>RIDGE                           | 0.15    |
| 02-0002 MO070  | MO013 RIDGELY BRIGSTOWN RD - MO013 NORTH OF<br>RIDGE                       | 0.09    |
| 02-0002 MO070  | MO000 HILLSBORO RIDGELY RD - MO 212 IN RIDGELY                             | 0.78    |
| 02-0002 MO011  | MO013 HILLSBORO - MO002 IN HARDEL<br>TEMPLEVILLE                           | 0.51    |
| 02-0002 MO004  | DELAWARE STATE LINE S HARDEL - MO003 IN                                    | 2.29    |
| 02-0002 MO000  | MO 404 N DR HILLSBORO - MO013 WEST OF RIDGELY                              | 2.20    |
| 02-0002 MO004  | QUEEN ANNE'S COVE - MO013 RIDGELY BRIGSTOWN RD                             | 0.42    |

COUNTY TOTAL 124.77

| CONTROL ROUTE SECTION NUMBER | DESCRIPTION OF CONTROL SECTION                               | MILEAGE |
|------------------------------|--|---------|
| 06-004S MD 27                | CARR/HOW CO/L - MD0144 AT MD 808A IN MT AIRY                 | 0.94    |
| 06-005S MD808A               | MD0027 AT MD 144 IN MT AIRY - PROSPECT RD IN MT AIRY         | 1.07    |
| 06-005S MD808A               | PROSPECT RD IN MT AIRY - CORP/LM OF MT AIRY                  | 0.83    |
| 06-006S MD 27                | MD0808A AT CO 581 - MD0026 LIBERTY RD NEAR TAYLORSVILLE      | 5.59    |
| 06-006S MD808A               | CORP/LM OF MT AIRY - MD0027                                  | 0.40    |
| 06-007S MD 27                | MD0026 LIBERTY RD NEAR TAYLORSVILLE - CORP/LM OF WESTMINSTER | 9.61    |
| 06-007S MD 27                | CORP/LM OF WESTMINSTER - MD0032 W MAIN ST                    | 0.24    |
| 06-012S MD 31                | CARR/FRED CO/L - S CORP/LM OF NEW WINDSOR                    | 2.94    |
| 06-012S MD 31                | S CORP/LM OF NEW WINDSOR - MAIN ST AT HIGH ST                | 0.29    |
| 06-012S MD 31                | MAIN ST AT HIGH ST - MD0075 UNION BRIDGE RD                  | 0.09    |
| 06-013S MD852                | MD0031 EAST OF NEW WINDSOR - MD0031 AT AVONDALE              | 3.72    |
| 06-013S MD852K               | CO0289 STONE CHAPEL RD - MD0032 W MAIN ST IN WESTMINSTER     | 2.40    |
| 06-014S MD 32                | MD0027 LIBERTY ST - MD0097 TANEYTOWN PIKE                    | 1.40    |
| 06-015S MD 32                | MD0097 AT CO 81 HUGHES SHOP RD - MD0097 TANEYTOWN PIKE       | 7.70    |
| 06-015S MD 97                | MD0032 - CORP/LM OF TANEYTOWN                                | 0.35    |
| 06-015S MD 97                | CORP/LM OF TANEYTOWN - MD0194 YORK ST                        | 1.07    |
| 06-016S MD 97                | MD0194 YORK ST - CORP/LM OF TANEYTOWN                        | 0.39    |
| 06-016S MD 97                | CORP/LM OF TANEYTOWN - FRED/CARR C/L                         | 3.09    |
| 06-019S MD 97                | US0140 WESTMINSTER PIKE - MD0526 AT US 140<br>SEE US0140     | 0.00    |
| 06-027S MD800B               | MD0075 - MD0084  | 0.20    |
| 06-027S MD800D               | MD0075 - MD0075 AT WINTERS CHURCH RD                         | 1.57    |
| 06-029S MD 84                | MD0075 UNION BRIDGE RD - CO0214 MIDDLEBURG RD                | 3.04    |
| 06-030S MD 84                | CO0214 MIDDLEBURG RD - CO0247 UNIONTOWN RD                   | 0.07    |
| 06-030S MD 84                | CO0247 UNIONTOWN RD - CO0034 TREVANION RD                    | 0.64    |

| VILLAGE | DESCRIPTION OF CONTROL SECTION                             | COUNTY ROUTE SECTION NUMBER |
|---------|--|-----------------------------|
| 0.94    | CARRIAGE COAL - MOORE AT MOORE IN MT AIRY                  | 00-0047 NO 27               |
| 1.07    | MOORE AT MOORE IN MT AIRY - PROJECT RD IN MT AIRY          | 00-0048 NO 27               |
| 0.83    | PROJECT RD IN MT AIRY - CORRYL OF MT AIRY                  | 00-0049 NO 27               |
| 2.39    | MOORE AT CO BI - MOORE LIBERTY RD NEAR TAYLORSVILLE        | 00-0050 NO 27               |
| 0.40    | CORRYL OF MT AIRY - MOORE                                  | 00-0051 NO 27               |
| 2.61    | MOORE LIBERTY RD NEAR TAYLORSVILLE - CORRYL OF WESTMINSTER | 00-0052 NO 27               |
| 0.54    | CORRYL OF WESTMINSTER - MOORE W MAIN ST                    | 00-0053 NO 27               |
| 2.94    | CARRIAGE COAL - 2 CORRYL OF NEW WINDSOR                    | 00-0154 NO 31               |
| 0.79    | 2 CORRYL OF NEW WINDSOR - MAIN ST AT HIGH ST               | 00-0155 NO 31               |
| 0.49    | MAIN ST AT HIGH ST - MOORE UNION BRIDGE RD                 | 00-0156 NO 31               |
| 8.75    | MOORE EAST OF NEW WINDSOR - MOORE AT AVONDALE              | 00-0157 NO 31               |
| 5.40    | MOORE STONE CHAPEL RD - MOORE W MAIN ST IN WESTMINSTER     | 00-0158 NO 31               |
| 1.40    | MOORE LIBERTY ST - MOORE TANEYTON PIKE                     | 00-0159 NO 31               |
| 7.70    | MOORE AT CO BI HUGHES BRIDGE RD - MOORE TANEYTON PIKE      | 00-0160 NO 31               |
| 0.78    | MOORE - CORRYL OF TANEYTON                                 | 00-0161 NO 31               |
| 1.07    | CORRYL OF TANEYTON - MOORE YORK ST                         | 00-0162 NO 31               |
| 0.39    | MOORE YORK ST - CORRYL OF TANEYTON                         | 00-0163 NO 31               |
| 3.09    | CORRYL OF TANEYTON - FRED CARROLL                          | 00-0164 NO 31               |
| 0.00    | MOORE WESTMINSTER PIKE - MOORE AT US 140 SEE US 140        | 00-0165 NO 31               |
| 0.50    | MOORE - MOORE  | 00-0166 NO 31               |
| 1.57    | MOORE - MOORE AT WINTERS CHURCH RD                         | 00-0167 NO 31               |
| 3.04    | MOORE UNION BRIDGE RD - MOORE MIDDLEBURG RD                | 00-0168 NO 31               |
| 0.07    | MOORE MIDDLEBURG RD - MOORE UNIONTOWN RD                   | 00-0169 NO 31               |
| 0.64    | MOORE UNIONTOWN RD - MOORE TANEYTON RD                     | 00-0170 NO 31               |



| CONTROL ROUTE SECTION NUMBER | DESCRIPTION OF CONTROL SECTION                           | MILEAGE |
|------------------------------|--|---------|
| 06-030S MD 84                | CD0034 TREVANION RD - MD0032                             | 2.01    |
| 06-032S MD 86                | MD0030 HANOVER PIKE N OF MANCHESTER - PA/ST/L AT         | 4.00    |
| 06-034S MD833                | LINEBORO<br>MD0088 AT CD 430 - MD0030 N MAIN ST IN       | 0.84    |
| 06-037S MD879D               | HAMPSTEAD<br>MD0091 - RD END                             | 1.00    |
| 06-040S MD407                | MD0027 AT CD 777 BAKER RD - MD0031                       | 3.82    |
| 06-041S MD849                | MD0852G - MD0482 AT CD 450 LEISTERS CHURCH RD            | 0.36    |
| 06-042S MD496                | US0140 RIESERSTOWN RD - MD0030 AT WENTZ RD               | 7.26    |
| 06-046S MD526                | MD0032 IN WESTMINSTER AT ANCHOR ST - US0140 AT           | 0.90    |
| 06-050S MD 97                | MD 97<br>CARR/HOW CO/L - MD0850H AT DORSEY CROSSROADS    | 5.60    |
| 06-051S MD854A               | CD0553 BUSHEY RD - RD END N OF CD 552 BEAR BR RD         | 2.64    |
| 06-051S MD854B               | CD0549 MULLER RD - MD0032 AT FENBY                       | 3.95    |
| 06-069S MD 32                | MD0097 TANEYTOWN PIKE - MD0097 AT CD 81 HUGHES           | 0.00    |
| 06-069S MD 97                | SHOP RD SEE MD0097<br>MD0526 AT US 140 - MD0032 AT CD 81 | 2.03    |
| 06-070S MD 97                | MD0026 LIBERTY RD - US0140 WESTMINSTER PIKE              | 10.08   |
| 06-072S MD 77                | CARR/FRED CO/L - MD0194 AT CD 214 MIDDLEBURG RD          | 1.93    |
| 06-073S MD 26                | MD0032 NEAR ELDERSBURG - BALTO/CARR CO/L                 | 3.60    |
| 06-073S MD 26                | BALTO/CARR CO/L - E END PATAPSCO RESERVOIR BRIDGE        | 0.17    |
| 06-074S MD 26                | CARR CO/L - MD0027 AT TAYLORSVILLE                       | 1.78    |
| 06-075S MD851                | RD END N OF B&O RR SYKESVILLE - SPOUT HILL RD            | 0.31    |
| 06-075S MD851                | SPOUT HILL RD - MD0032                                   | 0.90    |
| 06-076S MD852G               | MD0027 NEAR LUCABAUGH RD - MD0027 NEAR RANDOM            | 2.70    |
| 06-079S MD 97                | RIDGE RD<br>MD0850H AT DORSEY CROSSROADS - MD0850H       | 0.00    |
| 06-080S MD194                | SEE MD0850H<br>FRED/CARR CO/L - CORP/LM OF TANEYTOWN     | 6.12    |
| 06-080S MD194                | CORP/LM OF TANEYTOWN - MD0097 BALTO ST                   | 0.18    |

| SECTION NUMBER | DESCRIPTION OF CONTROL SECTION                                   | MILEAGE |
|----------------|--|---------|
| 00-0302 MD 84  | WOODS TREAVANION RD - MD032                                      | 7.01    |
| 00-0322 MD 80  | WOODS HANOVER PIKE N OF MANCHESTER - PAYSTAL AT                  | 4.00    |
| 00-0342 MD 33  | WOODS AT CO 450 - MD030 N MAIN ST IN<br>LINEBORD<br>PARKESTAD    | 0.84    |
| 00-0372 MD 70  | WOODS - RD END   | 1.00    |
| 00-0402 MD 07  | WOODS AT CO 717 BAKER RD - MD031                                 | 3.81    |
| 00-0412 MD 99  | WOODS - MD042 AT CO 450 LEISTERS CHURCH RD                       | 0.38    |
| 00-0422 MD 90  | WOODS RIESERSTOWN RD - MD030 AT MENTS RD                         | 7.20    |
| 00-0442 MD 50  | WOODS IN WESTMINSTER AT ANCHOR ST - US010 AT                     | 0.90    |
| 00-0452 MD 97  | WOODS<br>MD 97<br>DARBYHORN CUL - MD030 AT DORSEY CROSSROADS     | 2.60    |
| 00-0472 MD 34  | WOODS BUSHY RD - RD END N OF CO 522 BEAR BR RD                   | 2.84    |
| 00-0482 MD 56  | WOODS MULLER RD - MD032 AT FENBY                                 | 0.72    |
| 00-0492 MD 32  | WOODS TANEYTON PIKE - MD007 AT CO 81 HUGHES<br>SHOR RD SEE MD007 | 0.00    |
| 00-0502 MD 97  | WOODS AT US 140 - MD032 AT CO 81                                 | 2.03    |
| 00-0702 MD 97  | WOODS LIBERTY RD - US010 WESTMINSTER PIKE                        | 10.03   |
| 00-0722 MD 77  | CARRIAGE CUL - MD014 AT CO 214 MIDDLEBURG RD                     | 1.93    |
| 00-0732 MD 28  | WOODS NEAR EBERSBURG - BALTYCARR CUL                             | 2.00    |
| 00-0742 MD 28  | BALTYCARR CUL - E END PATAPSCO RESERVOIR BRIDGE                  | 0.17    |
| 00-0742 MD 28  | CARR CUL - MD007 AT TAYLORSVILLE                                 | 1.78    |
| 00-0752 MD 21  | RD END N OF BR RR SYLVESVILLE - SPOUT HILL RD                    | 0.31    |
| 00-0752 MD 21  | SPOUT HILL RD - MD032  | 0.90    |
| 00-0762 MD 22  | WOODS NEAR LUGABAUGH KE - MD007 NEAR RANDOLPH<br>RIDGE RD        | 2.70    |
| 00-0762 MD 97  | WOODS AT DORSEY CROSSROADS - MD030<br>SEE MD030                  | 0.00    |
| 00-0802 MD 99  | BALTYCARR CUL - CORN LN OF TANEYTON                              | 8.12    |
| 00-0802 MD 94  | CORN LN OF TANEYTON - MD007 BALTO ST                             | 0.18    |

| CONTROL ROUTE<br>SECTION NUMBER | DESCRIPTION OF CONTROL SECTION                                | MILEAGE |
|---------------------------------|---|---------|
| 06-080S MD194                   | MDO097 BALTO ST - N CORP/LM OF TANEYTOWN                      | 0.39    |
| 06-080S MD194                   | N CORP/LM OF TANEYTOWN - MD/PA ST/L                           | 4.86    |
| 06-081S MD 27                   | MDO032 W MAIN ST - MDO032 E MAIN ST<br>SEE MDO032             | 0.00    |
| 06-081S MD 32                   | MDO026 LIBERTY RD - CORP/LM OF WESTMINSTER                    | 13.42   |
| 06-081S MD 32                   | CORP/LM OF WESTMINSTER - E MAIN ST                            | 0.34    |
| 06-081S MD 32                   | E MAIN ST - MDO027 RAILROAD AVE                               | 0.76    |
| 06-081S MD 32                   | MDO027 RAILROAD AVE - MDO027 LIBERTY ST                       | 0.02    |
| 06-082S MD482                   | MDO027 - MDO030 N MAIN ST AT FAIRMOUNT RD HAMPS               | 5.41    |
| 06-083S MD 27                   | NE CORP/LM OF WESTMINSTER - MDO030 N MAIN ST IN<br>MANCHESTER | 8.68    |
| 06-084S MD 75                   | FRED/CARR CO/L - CORP/LM OF UNION BRIDGE                      | 0.26    |
| 06-084S MD 75                   | CORP/LM OF UNION BRIDGE - W BROADWAY IN UNION<br>BRIDGE       | 0.40    |
| 06-084S MD 75                   | W BROADWAY IN UNION BRIDGE - N CORP/LM OF UNION<br>BRIDGE     | 0.20    |
| 06-084S MD 75                   | N CORP/LM OF UNION BRIDGE - MDO031 MAIN ST IN<br>NEW WINDSOR  | 4.61    |
| 06-087S MD 26                   | MDO097 - MDO032 NEAR ELDERSBURG                               | 3.62    |
| 06-088S MD 26                   | MDO027 AT TAYLORSVILLE - MDO097                               | 4.73    |
| 06-090S MD 91                   | MDO032 AT GAMBER - BALTO/CARR CO/L                            | 6.44    |
| 06-093S MD 97                   | MDO850H - MDO026 LIBERTY RD                                   | 0.19    |
| 06-094S MD 32                   | CARR/HOW CO/L - MDO026 LIBERTY RD                             | 3.41    |
| 06-095S MD 31                   | MDO075 UNION BRIDGE RD - SPRINGDALE RD                        | 0.20    |
| 06-095S MD 31                   | SPRINGDALE RD - N OF CHURCH ST IN NEW WINDSOR                 | 0.13    |
| 06-095S MD 31                   | N OF CHURCH ST IN NEW WINDSOR - MDO097 IN<br>WESTMINSTER      | 6.53    |
| 06-097S MD 97                   | MDO032 AT CO 81 - MDO032                                      | 7.76    |
| 06-099S MD 88                   | MDO030 S MAIN ST AT CO 476 - BALTO/CARR CO/L                  | 1.06    |
| 06-100S MD 27                   | MU0300 OLD NATIONAL PIKE - MDO808A AT CO 581                  | 2.52    |

COUNTY TOTAL 185.76

| SECTION NUMBER | DESCRIPTION OF CONTROL SECTION                              | MILEAGE |
|----------------|---|---------|
| 06-0802 NO 29  | MOODY EAST ST - N CORNELL OF TANEYTON                       | 1.39    |
| 06-0803 NO 29  | N CORNELL OF TANEYTON - MOORE ST                            | 4.86    |
| 06-0804 NO 27  | MUDDER W MAIN ST - MUDDER E MAIN ST<br>SEE MUDDER           | 0.00    |
| 06-0805 NO 25  | MUDDER LIBERTY RD - CORNELL OF WESTMINSTER                  | 13.48   |
| 06-0806 NO 25  | CORNELL OF WESTMINSTER - E MAIN ST                          | 0.34    |
| 06-0807 NO 25  | E MAIN ST - MOODY RAILROAD AVE                              | 0.70    |
| 06-0808 NO 25  | MOODY RAILROAD AVE - MOODY LIBERTY ST                       | 0.02    |
| 06-0809 NO 25  | MOODY - MOODY N MAIN ST AT FAIRMOUNT RD HANPS               | 0.41    |
| 06-0810 NO 27  | N CORNELL OF WESTMINSTER - MOODY N MAIN ST IN<br>TANCASTER  | 6.60    |
| 06-0811 NO 25  | BALTOCCAR COVE - CORNELL OF UNION BRIDGE                    | 0.20    |
| 06-0812 NO 25  | CORNELL OF UNION BRIDGE - N BRADWAY IN UNION<br>BRIDGE      | 0.40    |
| 06-0813 NO 25  | N BRADWAY IN UNION BRIDGE - N CORNELL OF UNION<br>BRIDGE    | 0.10    |
| 06-0814 NO 25  | N CORNELL OF UNION BRIDGE - MOODY MAIN ST IN<br>NEW WINDSOR | 4.41    |
| 06-0815 NO 25  | MOODY - MOODY NEAR EBERSBURG                                | 3.42    |
| 06-0816 NO 25  | MOODY AT TAYLORSVILLE - MOODY                               | 4.73    |
| 06-0817 NO 21  | MOODY AT GAMBER - BALTOCCAR COVE                            | 0.44    |
| 06-0818 NO 27  | MUDDER - MOODY LIBERTY RD                                   | 0.19    |
| 06-0819 NO 25  | CARRANON COVE - MOODY LIBERTY RD                            | 3.41    |
| 06-0820 NO 21  | MOODY UNION BRIDGE RD - SPRINGDALE RD                       | 0.20    |
| 06-0821 NO 21  | SPRINGDALE RD - N OF CHURCH ST IN NEW WINDSOR               | 0.13    |
| 06-0822 NO 21  | N OF CHURCH ST IN NEW WINDSOR - MOODY IN<br>WESTMINSTER     | 0.23    |
| 06-0823 NO 27  | MOODY AT CO 81 - MOODY                                      | 7.70    |
| 06-0824 NO 20  | MOODY 2 MAIN ST AT CO 476 - BALTOCCAR COVE                  | 1.00    |
| 06-0825 NO 25  | MUDDER OLD NATIONAL MIKE - MUDDER AT CO 281                 | 2.22    |

COUNTY TOTAL 137.70

| CONTROL ROUTE SECTION NUMBER | DESCRIPTION OF CONTROL SECTION  | MILEAGE |
|------------------------------|---|---------|
| 07-001S US 1                 | N END OF CONOWINGO DAM - US0222 @ MD0338                                | 0.98    |
| 07-001S US222                | E END OF CONOWINGO DAM - US0001 CONOWINGO RD AND MD 338 SEE US0001      | 0.00    |
| 07-002S MD273                | US0001 RISING SUN BYPASS - MD0274 IN RISING SUN                         | 1.75    |
| 07-003S MD273                | MD0274 IN RISING SUN - SYLNAR RD EAST OF RISING SUN                     | 1.89    |
| 07-006S US222                | US0001 CONOWINGO RD - E END OF CONOWINGO DAM SEE US0001                 | 0.00    |
| 07-015S US222                | MD0276 IN PORT DEPOSIT - US0001 CONOWINGO RD                            | 5.56    |
| 07-016S US222                | MD0824A E OF CRAIGTON - MD0276 IN PORT DEPOSIT                          | 3.09    |
| 07-016S MD824A               | US222 SOUTH OF I-95 - US222 EAST OF CRAIGTOWN                           | 1.07    |
| 07-018S MD 7B                | US0222 AIKEN AVE IN PERRYVILLE - US0040 PULASKI HWY E OF PRINCIPIO FURN | 3.11    |
| 07-019S MD 7C                | US0040 PULASKI HWY AT FOLYS HILL - US0040 PULASKI HWY W OF ELKTON       | 9.94    |
| 07-020S MD 7D                | ROAD END W OF JEFFERS ST - US0040 PULASKI HWY E OF ELKTON               | 2.55    |
| 07-021S MD164                | SW CORP LIMITS OF CHARLETOWN - MD0267 IN CHARLESTOWN                    | 0.22    |
| 07-022S MD913                | RD END E OF PA RR - MD267 IN CHARLESTOWN                                | 0.19    |
| 07-023S MD269                | US0222 IN PORT DEPOSIT - MD0813A E OF COLORA                            | 6.40    |
| 07-025S MD699A               | MD273 AT CALVERT - MD0272 CALVERT BAY VIEW RD                           | 0.52    |
| 07-026S MD699B               | MD272 SOUTH OF CALVERT - RD END N OF MD809                              | 0.49    |
| 07-026S MD699C               | MD272 @ ZION - MD0272 CALVERT BAY VIEW DR                               | 0.93    |
| 07-026S MD699D               | MD0272 CALVERT BAY VIEW RD - MD0272 CALVERT BAY VIEW RD                 | 0.99    |
| 07-026S MD699E               | MD0272 CALVERT BAY VIEW RD - ROAD END SOUTH OF I-95                     | 0.73    |
| 07-026S MD699F               | BEG RD S OF MD699E - MD0699E OLD MD272                                  | 0.30    |
| 07-026S MD699G               | US0040 PULASKI HWY - MD0272 NORTH EAST RD                               | 0.31    |
| 07-027S MD699H               | BARRICADE N SIDE OF PENNA RR - CD0207 AHD N OF CORP LIMITS              | 0.02    |
| 07-027S MD699I               | MD0272 MAIN ST - RD END N OF GEORGE AVE                                 | 0.14    |
| 07-028S MD699J               | MD0272 NORTH EAST RD - MD272 @ NORTHEAST HEIGHTS                        | 1.82    |

| SECTION NUMBER | DESCRIPTION OF CONTROL SECTION   | MILEAGE |
|----------------|--|---------|
| 07-0015 02 1   | N END OF CONWINGO DAM - US2001 & M0035B                                  | 0.98    |
| 07-0016 02523  | E END OF CONWINGO DAM - US2001 CONWINGO RD AND<br>RD 338 SEE US2001      | 0.00    |
| 07-0022 02573  | US2001 RISING SUN BYPASS - M0074 IN RISING SUN                           | 1.73    |
| 07-0023 02573  | M0074 IN RISING SUN - SYLAR RD EAST OF RISING<br>SUN                     | 1.89    |
| 07-0026 02523  | US2001 CONWINGO RD - E END OF CONWINGO DAM<br>SEE US2001                 | 0.00    |
| 07-0132 02523  | M0074 IN PORT DEPOSIT - US2001 CONWINGO RD                               | 2.36    |
| 07-0133 02523  | M0034A E OF CRAIGTON - M0074 IN PORT DEPOSIT                             | 3.09    |
| 07-0134 02523  | US225 SOUTH OF 1-95 - US225 EAST OF CRAIGTOWN                            | 1.07    |
| 07-0135 02 78  | M0025 AIXEN AVE IN HERRVILLE - US2040 PULASKI<br>HWY E OF PRINCIPAL FURN | 0.12    |
| 07-0136 02 72  | US2040 PULASKI HWY AT Elys HILL - US2040<br>PULASKI HWY W OF ELKTON      | 0.94    |
| 07-0202 02 70  | ROAD END W OF JEFFERS ST - US2040 PULASKI HWY E<br>OF ELKTON             | 2.33    |
| 07-0212 02104  | SW CORP LIMITS OF CHARLESTON - M0027 IN<br>CHARLESTON                    | 0.22    |
| 07-0222 02013  | RD END E OF PA RR - M0027 IN CHARLESTON                                  | 0.19    |
| 07-0232 02009  | US225 IN PORT DEPOSIT - M0013A E OF COLORA                               | 0.40    |
| 07-0233 02009  | M0075 AT CALVERT - M0075 CALVERT BAY VIEW RD                             | 0.32    |
| 07-0234 02009  | M0075 SOUTH OF CALVERT - RD END N OF M0069                               | 0.49    |
| 07-0235 02009  | M0075 E ZION - M0075 CALVERT BAY VIEW DR                                 | 0.93    |
| 07-0236 02009  | M0075 CALVERT BAY VIEW RD - M0075 CALVERT BAY<br>VIEW RD                 | 0.99    |
| 07-0237 02009  | M0075 CALVERT BAY VIEW RD - ROAD END SOUTH OF<br>1-95                    | 0.73    |
| 07-0242 02009  | REG RD 2 OF M0066 - M0066 OLD M0075                                      | 0.30    |
| 07-0243 02009  | US2040 PULASKI HWY - M0075 NORTH EAST RD                                 | 0.31    |
| 07-0272 02009  | BARRIAGE N SIDE OF PENNA RR - M0020 AND N OF<br>CORP LIMITS              | 0.02    |
| 07-0273 02009  | M0075 MAIN ST - RD END N OF GEORGE AVE                                   | 0.14    |
| 07-0274 02009  | M0075 NORTH EAST RD - M0075 N NORTHEAST HEIGHTS                          | 1.82    |

| CONTROL ROUTE SECTION NUMBER | DESCRIPTION OF CONTROL SECTION  | MILEAGE |
|------------------------------|---|---------|
| 07-028S MD699K               | MD272 S OF NORTHEAST HGTS - RD END /E SIDE MD272/                     | 0.45    |
| 07-028S MD699L               | MD0272 ELK NECK RD - MD272 NORTH OF ELK NECK                          | 0.60    |
| 07-030S MD809                | MD273 WEST OF CALVERT - MD273 EAST OF CALVERT                         | 0.91    |
| 07-031S MD274                | CORP LIMITS OF RISING SUN - MD0697 VIEW RD                            | 6.60    |
| 07-032S MD811                | SOUTH LIMITS OF RISING SUN - MD273                                    | 0.19    |
| 07-033S MD277                | BEG SHA MAINT NEAR ELK MILLS - MD316                                  | 1.23    |
| 07-034S MD823                | MD316 - MD279 NORTHEAST OF ELKTON                                     | 0.61    |
| 07-035S MD213                | MD0273 AT FAIR HILL - PENNA ST LINE                                   | 1.62    |
| 07-036S MD812                | MD0213 - MD0213 AT CHERRY HILL  | 1.11    |
| 07-037S MD281                | MD0007 DELAWARE AVE - DELAWARE ST LINE                                | 2.15    |
| 07-038S MD282                | MD0213 IN CECILTON - DELAWARE STATE LINE                              | 5.83    |
| 07-039S MD282                | SANDY BOTTOM RD - MD0213 IN CECILTON                                  | 2.42    |
| 07-040S MD912                | RD END E OF MD 0282 - MD282 AT EARLEVILLE                             | 0.09    |
| 07-040S MD912A               | MD282 @ EARLVILLE RD - MD282  | 0.57    |
| 07-041S MD285                | MD0537B IN CHESAPEAKE CITY - DELAWARE ST LINE                         | 1.89    |
| 07-042S MD299                | CECIL/KENT CO LINE - US0301   | 0.50    |
| 07-043S MD310                | MD0213 - MD AND DEL STATE LINE  | 4.02    |
| 07-044S MD338                | BEG SHA MAINT @ ROWLANDSVILLE - US0001 @ US0222                       | 1.24    |
| 07-045S MD342                | MD0310 @ ST AUGUSTINE - MD0537C IN CHESAPEAKE CITY                    | 2.84    |
| 07-047S MD545                | MD0213 IN ELKTON - END SHA MAINT AT CO130                             | 6.10    |
| 07-050S MD537B               | RD/END N SIDE C&D CANAL CHESAPEAKE CITY - MD0213                      | 0.68    |
| 07-050S MD537C               | MD0213 AUGUSTINE HERMAN HWY - RD END S SIDE C&D CANAL/CHESAPEAKE CITY | 0.50    |
| 07-050S MD537D               | CO283 BK S OF CORP LIMITS - MD0342 ST AUGUSTINE RD                    | 0.26    |
| 07-051S MD727                | MD268 IN ELKTON - END SHA MAINT S OF PENNA R R                        | 0.10    |

| SECTION NUMBER | CORPORATE DATE | DESCRIPTION OF CONTROL SECTION                     | ACREAGE |
|----------------|----------------|--|---------|
| 07-0512        | MO512          | M0508 IN ELKTON - END SHA MAINT 2 OF PENNA R       | 0.10    |
| 07-0502        | MO502          | AUGUSTINE RD                                       | 0.20    |
| 07-0502        | MO502          | CHESAPEAKE CITY                                    | 0.20    |
| 07-0502        | MO502          | MO502 AUGUSTINE HERMAN HWY - RD END 2 SIDE CED     | 0.20    |
| 07-0502        | MO502          | AUGUSTINE HERMAN HWY                               | 0.20    |
| 07-0512        | MO512          | MO512 IN ELKTON - END SHA MAINT AT COLISO          | 0.10    |
| 07-0512        | MO512          | CITY   | 0.10    |
| 07-0512        | MO512          | MO510 8 ST AUGUSTINE - MO5037C IN CHESAPEAKE       | 2.84    |
| 07-0542        | MO542          | RED SHA MAINT 9 ROWLANDSVILLE - U50001 8 U50022    | 1.24    |
| 07-0532        | MO532          | MO512 - MD AND DEL STATE LINE                      | 4.02    |
| 07-0542        | MO542          | ECLIPSEMENT CD LINE - U50301                       | 0.20    |
| 07-0512        | MO512          | MO5078 IN CHESAPEAKE CITY - DELAWARE ST LINE       | 1.89    |
| 07-0502        | MO502          | MO585 3 BARKVILLE RD - MO585                       | 0.27    |
| 07-0502        | MO502          | RD END 6 OF MD 0585 - MO585 AT BARKVILLE           | 0.09    |
| 07-0502        | MO502          | SANDY BOTTOM RD - MO5023 IN DEWITT                 | 2.42    |
| 07-0502        | MO502          | MO5023 IN DEWITT - DELAWARE STATE LINE             | 2.22    |
| 07-0512        | MO512          | MO5007 DELAWARE AVE - DELAWARE ST LINE             | 2.12    |
| 07-0502        | MO502          | MO5023 - MO5023 AT CHERRY HILL                     | 1.11    |
| 07-0502        | MO502          | MO5023 AT PAIR HILL - PENNA ST LINE                | 1.02    |
| 07-0502        | MO502          | MO5026 - MO5026 NORTHWEST OF ELKTON                | 0.61    |
| 07-0502        | MO502          | RED SHA MAINT NEAR ELK HILLS - MO5026              | 1.22    |
| 07-0512        | MO512          | SOUTH LIMITS OF RISING SUN - MO5123                | 0.19    |
| 07-0512        | MO512          | CORP LIMITS OF RISING SUN - MO5027 VIEW RD         | 8.60    |
| 07-0502        | MO502          | MO5023 WEST OF CALVERT - MO5023 EAST OF CALVERT    | 0.91    |
| 07-0502        | MO502          | MO5027 ELK HORN RD - MO5023 NORTH OF ELK HORN      | 0.60    |
| 07-0502        | MO502          | MO5023 2 OF NORTH EAST HWY - RD END NE SIDE MO5023 | 0.42    |



| CONTROL ROUTE SECTION NUMBER | DESCRIPTION OF CONTROL SECTION  | MILEAGE |
|------------------------------|---|---------|
| 07-051S MD727A               | BEGIN SHA MAINT N OF PENNA R R - MD0268 NORTH ST<br>IN ELKTON               | 0.09    |
| 07-052S MD286                | MD0537C IN CHESAPEAKE CITY - DELAWARE STATE LINE                            | 2.12    |
| 07-053S MD316                | MD0279 NORTH OF ELKTON - MD0277   | 2.74    |
| 07-054S MD272                | MD0007 CECIL AVE IN NORTH EAST - MD0272 SOUTH<br>BOUND                      | 0.20    |
| 07-054S MD272                | MD0272 SOUTH BOUND - N CORP LIMITS OF NORTH EAST                            | 0.20    |
| 07-054S MD272                | N CORP LIMITS OF NORTH EAST - US0040 N OF NORTH<br>EAST                     | 0.24    |
| 07-055S MD803                | MD0299  | 0.82    |
| 07-055S MD803                | CD0333 - MD AND DEL STATE LINE  | 0.71    |
| 07-056S MD822                | MD803 NEAR DELAWARE LINE NORTHERLY - RD END N OF<br>MD 803                  | 0.65    |
| 07-057S US 1                 | US0222I @ MD0338 - MD0273   | 4.46    |
| 07-058S MD809A               | RD/END N SIDE MD273 W OF BIG ELK CREEK - MD273                              | 0.32    |
| 07-059S MD272                | MD0273 - MD AND PENNA STATE LINE  | 1.35    |
| 07-060S MD272                | IS0095 - MD0273   | 5.48    |
| 07-061S MD813                | MD276 - MD276 NORTH OF WOODLAWN   | 0.25    |
| 07-061S MD813A               | RD/END S OF MD269 - MD273   | 2.09    |
| 07-062S MD272                | BEG SHA MAINT AT ELK NECK - S CORP LIMITS OF<br>NORTH EAST                  | 5.54    |
| 07-062S MD272                | S CORP LIMITS OF NORTH EAST - MD0007 CECIL AVE<br>IN NORTH EAST             | 0.63    |
| 07-063S MD213                | MD0279 IN ELKTON - MD0273 AT FAIR HILL                                      | 6.31    |
| 07-064S MD222                | MD0007 IN PERRYVILLE - US0040 IN PERRYVILLE                                 | 0.67    |
| 07-065S MD284                | LEWIS ST IN CHESAPEAKE CITY - MD0537B                                       | 0.34    |
| 07-066S MD591                | US0001 CONOWINGO RD E OF CONOWINGO - US0001<br>CONOWINGO RD AT RICHARDS OAK | 1.14    |
| 07-067S MD685                | MD0213 AUGUSTINE HERMAN HWY - MD0213 E SIDE<br>US213 & S OF BOHEMIA RIV     | 0.16    |
| 07-068S MD896                | DELAWARE STATE LINE - PENNA STATE LINE                                      | 0.21    |
| 07-069S MD268                | MD0007 MAIN/IN ELKTON - MD0279 IN ELKTON                                    | 0.96    |

| SECTION NUMBER | CONTROL ROUTE | DESCRIPTION OF CONTROL SECTION  | MILEAGE |
|----------------|---------------|---|---------|
| 07-0822        | MD88          | MD007 MAININ ELKTON - MD0599 IN ELKTON                                | 0.90    |
| 07-0822        | MD86          | DELAWARE STATE LINE - PENNA STATE LINE                                | 0.51    |
| 07-0822        | MD85          | US13 S OF BOHEMIA RIV   | 0.10    |
| 07-0822        | MD85          | MD013 AUGUSTINE HERMAN HWY - MD013 E SIDE CUNNINGG RD AT RICHARDS DAK | 1.14    |
| 07-0822        | MD84          | LEWIS ST IN CHEAPAKE CITY - MD0378                                    | 0.34    |
| 07-0842        | MD22          | MD007 IN PERRYVILLE - US0040 IN PERRYVILLE                            | 0.97    |
| 07-0822        | MD13          | MD029 IN ELKTON - MD029 AT FAIR HILL                                  | 0.31    |
| 07-0842        | MD22          | S CORP LIMITS OF NORTH EAST - MD007 CECIL AVE IN NORTH EAST           | 0.63    |
| 07-0822        | MD22          | REG SHA MAINT AT ELK HCK - S CORP LIMITS OF NORTH EAST                | 2.84    |
| 07-0812        | MD13A         | ROVEND S OF MD069 - MD023   | 2.09    |
| 07-0812        | MD13          | MD26 - MD26 NORTH OF WOODLAWN   | 0.52    |
| 07-0802        | MD22          | 10092 - MD023   | 2.48    |
| 07-0292        | MD22          | MD023 - MD AND PENNA STATE LINE                                       | 1.32    |
| 07-0882        | MD09A         | ROVEND N SIDE MD23 W OF BIG ELK CREEK - MD23                          | 0.32    |
| 07-0372        | 02 1          | US0221 & MD038 - MD023  | 4.90    |
| 07-0292        | MD22          | MD03 NEAR DELAWARE LINE NORTHERLY - RD END N OF MD 803                | 0.63    |
| 07-0292        | MD03          | CO033 - MD AND DEL STATE LINE   | 0.71    |
| 07-0292        | MD03          | MD0599 EAST   | 0.82    |
| 07-0242        | MD22          | N CORP LIMITS OF NORTH EAST - US0040 N OF NORTH                       | 0.54    |
| 07-0242        | MD22          | MD023 SOUTH BOUND - N CORP LIMITS OF NORTH EAST                       | 0.50    |
| 07-0242        | MD22          | MD007 CECIL AVE IN NORTH EAST - MD023 SOUTH BOUND                     | 0.50    |
| 07-0232        | MD18          | MD029 NORTH OF ELKTON - MD027   | 2.74    |
| 07-0222        | MD88          | MD0599 IN CHEAPAKE CITY - DELAWARE STATE LINE                         | 2.12    |
| 07-0212        | MD27A         | BEGIN SHA MAINT N OF PENNA R - MD028 NORTH ST                         | 0.09    |

| CONTROL ROUTE<br>SECTION NUMBER | DESCRIPTION OF CONTROL SECTION                                    | MILEAGE |
|---------------------------------|---|---------|
| 07-070S MD824                   | RD END S OF CO 0004 PILOTOWN RD - RD END N OF CO<br>4 E OF US 222 | 0.05    |
| 07-076S MD276                   | US0222 IN PORT DEPOSIT - US0001 WEST OF RISING<br>SUN             | 7.99    |
| 07-077S MD272                   | US0040 N OF NORTH EAST - IS0095                                   | 1.80    |
| 07-080S MD279                   | US0040 IN ELKTON - MD0213 IN ELKTON                               | 1.19    |
| 07-081S MD273                   | SYLNAR RD EAST OF RISING SUN - DEL ST LINE                        | 13.29   |
| 07-082S MD274                   | MD0697 VIEW RD - MD0272   | 0.52    |
| 07-083S MD282                   | BEG SHA MAINT @ CRYSTAL BEACH - SANDY BOTTOM RD                   | 4.37    |
| 07-084S MD267                   | MD0007 W OF CHARLESTOWN - MD0007 E OF<br>CHARLESTOWN              | 1.95    |
| 07-085S MD327                   | MD0007 IN PERRYVILLE - RD END SE OF PENN CENTRAL<br>RK            | 0.37    |
| 07-087S MD697                   | MD274 FARMINGTON RD - MD0699D OLD SECTION OF<br>MD272             | 0.25    |

COUNTY TOTAL 154.97

| SECTION NUMBER | CONTROL ROUTE | DESCRIPTION OF CONTROL SECTION   | MILEAGE |
|----------------|---------------|--|---------|
| 07-0702 MD274  |               | RD END S OF CD 0004 PLOTOWN RD - RD END N OF CD                        | 0.05    |
| 07-0702 MD276  |               | US2022 IN PORT DEPOSIT - US2001 WEST OF RISING<br>+ E OF US 252<br>SUN | 7.99    |
| 07-0772 MD272  |               | US0040 N OF NORTH EAST - 120095  | 1.80    |
| 07-0802 MD279  |               | US0040 IN ELKTON - MD0213 IN ELKTON                                    | 1.19    |
| 07-0812 MD273  |               | ZYLAR RD EAST OF RISING SUN - DEL ST LINE                              | 13.59   |
| 07-0822 MD274  |               | MOODY VIEW RD - MD0275   | 0.52    |
| 07-0832 MD282  |               | BEG SHA MAINT 3 CRYSTAL BEACH - SANDY BOTTOM RD                        | 4.37    |
| 07-0842 MD267  |               | MOODY W OF CHARLESTOWN - MOODY E OF<br>CHARLESTOWN                     | 1.93    |
| 07-0852 MD257  |               | MOODY IN PERRYVILLE - RD END SE OF PENN CENTRAL<br>PK                  | 0.37    |
| 07-0872 MD277  |               | MD274 RARINGTON RD - MD0099 OLD SECTION OF<br>MD275                    | 0.59    |

COUNTY TOTAL 134.97

| CONTROL ROUTE<br>SECTION NUMBER | DESCRIPTION OF CONTROL SECTION                             | MILEAGE |
|---------------------------------|--|---------|
| 08-003S MD869                   | MD0488 - RD END S OF MD0488                                | 0.04    |
| 08-005S MD 6                    | MD0488 - CHARLES/ST MARYS CO/L                             | 11.75   |
| 08-006S MD210                   | US NAVAL PROPELLANT PLANT - CORP LIMITS OF INDIAN<br>HEAD  | 0.62    |
| 08-006S MD210                   | CORP LIMITS OF INDIAN HEAD - MD0225 @ POTOMAC<br>HEIGHTS   | 1.40    |
| 08-007S MD225                   | CD0138 ROSE HILL RD - US0301                               | 3.25    |
| 08-008S MD225                   | MD0224 @ MASON SPRING - CD0138 ROSE HILL RD                | 5.79    |
| 08-009S MD866                   | RD END S OF MD 0224 - RD END N OF MD0224                   | 0.10    |
| 08-010S MD231                   | MD0005 @ HUGHESVILLE - WEST END PATUXENT RIVER<br>BRIDGE   | 6.89    |
| 08-012S MD925                   | US0301 N OF WHITE PLAINS - MD5 AT WALDORF                  | 2.56    |
| 08-020S MD257                   | RD END @ ROCK POINT - US0301 @ NEWBURG                     | 11.32   |
| 08-021S MD 6                    | RD END AT POTOMAC RIVER - MD0425                           | 5.71    |
| 08-022S MD 6                    | MD0425 - MD0344 AT CO 155 GILROY RD                        | 5.32    |
| 08-023S MD869A                  | RD/END THRU WELCOME EASTERLY - MD6                         | 0.54    |
| 08-023S MD869D                  | MD6 - MD6 AT HILLTOP                                       | 0.76    |
| 08-024S MD 6                    | CD0176 CEDAR POINT NECK RD - W CORP/LM OF LA<br>PLATA      | 5.15    |
| 08-024S MD 6                    | W CORP/LM OF LA PLATA - US0301                             | 0.63    |
| 08-025S MD210                   | MD0225 @ POTOMAC HEIGHTS - CHARLES/PG CO LINE              | 4.88    |
| 08-026S MD227                   | MD0210 @ BRYANS RD - MD0224 @ POMONKEY                     | 1.33    |
| 08-027S MD865A                  | MD224 SW OF MARBURY - MD224 NE OF MARBURY                  | 0.77    |
| 08-027S MD865B                  | RD S OF SPUR TO MD 224 - MD0224 N OF BULLOCK<br>NECK RD    | 0.15    |
| 08-027S MD865C                  | RD END S OF MD 224 - MD0224 N OF SWEDEN POINT RD           | 0.06    |
| 08-027S MD865D                  | RD END S OF SPUR TO MD 224 - RD END N OF SPUR TO<br>MD 224 | 0.19    |
| 08-029S MD227                   | RD END @ MARSHALL HALL - MD0210 @ BRYANS RD                | 4.55    |
| 08-030S MD227                   | MD0224 @ POMONKEY - US0301                                 | 8.15    |

| SECTION NUMBER | CONTROL ROUTE | DESCRIPTION OF CONTROL SECTION                         | MILEAGE |
|----------------|---------------|--|---------|
| 08-0302 MD527  |               | MD524 & POMDNKEY - US0301                              | 8.12    |
| 08-0302 MD527  |               | RD END & MARSHALL HALL - MD510 & BRYANS RD             | 4.22    |
| 08-0302 MD624  |               | RD END S OF MARYBURY - MD524 NE OF MARYBURY            | 0.77    |
| 08-0502 MD527  |               | MD510 & BRYANS RD - MD524 & POMDNKEY                   | 1.33    |
| 08-0522 MD510  |               | MD525 & POTOMAC HEIGHTS - CHARLES/PG CO LINE           | 4.88    |
| 08-0542 MD 6   |               | W CORP/LM OF LA PLATA - US0301                         | 0.63    |
| 08-0542 MD 6   |               | COULTE CEDAR POINT NECK RD - W CORP/LM OF LA PLATA     | 2.15    |
| 08-0522 MD624  |               | MD6 - MD6 AT HILLTOP                                   | 0.76    |
| 08-0522 MD624  |               | RD/END THRU WELCOME EASTELY - MD6                      | 0.24    |
| 08-0522 MD 6   |               | MD625 - MD624 AT CO 125 GIBBY RD                       | 2.32    |
| 08-0512 MD 6   |               | RD END AT POTOMAC RIVER - MD625                        | 2.71    |
| 08-0502 MD527  |               | RD END & ROCK POINT - US0301 & NEWBURG                 | 11.32   |
| 08-0152 MD525  |               | US0301 N OF WHITE PLAINS - MD6 AT WALDORF BRIDGE       | 2.26    |
| 08-0102 MD521  |               | MD602 & HUGHESVILLE - WEST END PATUXENT RIVER          | 6.62    |
| 08-0022 MD624  |               | RD END S OF MD 524 - RD END N OF MD524                 | 0.10    |
| 08-0022 MD525  |               | MD524 SHADON SPRING - COULTE ROSE HILL RD              | 2.72    |
| 08-0072 MD525  |               | COULTE ROSE HILL RD - US0301                           | 2.22    |
| 08-0022 MD510  |               | CORP LIMITS OF INDIAN HEAD - MD525 & POTOMAC HEAD      | 1.40    |
| 08-0022 MD510  |               | US NAVAL PROPELLANT PLANT - CORP LIMITS OF INDIAN HEAD | 0.62    |
| 08-0022 MD 6   |               | MD628 - CHARLES/ST MARYS CD/L                          | 11.72   |
| 08-0022 MD624  |               | MD628 - RD END S OF MD628                              | 0.04    |

| CONTROL ROUTE SECTION NUMBER | DESCRIPTION OF CONTROL SECTION                      | MILEAGE |
|------------------------------|---|---------|
| 08-031S MD867A               | MD228 - MD228 WEST OF BERRY                         | 0.67    |
| 08-031S MD867B               | RD END E OF C00056 HAMILTON RD - C00056 HAMILTON RD | 0.09    |
| 08-033S MD231                | MD0232 @ BURNT STORE - MD0005 @ HUGHESVILLE         | 3.43    |
| 08-034S MD232                | MD0005 @ BRYANTOWN - MD0382                         | 4.89    |
| 08-035S MD232                | MD0234 - MD0006                                     | 3.40    |
| 08-035S MD232                | MD0006 - MD0005 @ BRYANTOWN                         | 3.97    |
| 08-036S MD382                | MD0005 AT BEANTOWN - MD0232                         | 3.27    |
| 08-038S MD868A               | US301 - MD234 @ ALLENS FRESH                        | 0.33    |
| 08-038S MD868B               | MD234 E OF ALLENS FRESH RUN - MD234 SE OF NEWPORT   | 2.23    |
| 08-038S MD868C               | MD234 - ROAD END WEST OF WICOMICO                   | 0.46    |
| 08-038S MD868D               | MD234 - ROAD END EAST OF WICOMICO                   | 1.10    |
| 08-040S MD381                | MD0231 AT PATUXENT - CH & P G COUNTY LINE           | 1.38    |
| 08-041S MD425                | MD0484 MARBURY PISGAH RD - MD224 AT MASON SPRINGS   | 3.13    |
| 08-042S MD425                | MD6 AT IRONSIDES - MD0484 MARBURY PISGAH RD         | 3.85    |
| 08-044S MD427                | C00180 CHAPEL PT RD - US 301 AT BEL ALTON           | 2.25    |
| 08-048S MD484                | MD425 AT PISGAH - MD865-A AT MARBURY                | 3.20    |
| 08-049S MD488                | MD6 E OF LAPLATA - MD5 NORTHWEST OF BRYANTOWN       | 6.04    |
| 08-050S MD425                | MD0006 DONCASTER GRAYTON RD - MD6 AT IRONSIDES      | 4.81    |
| 08-051S MD254                | BEG SHA MAINT S NEAL SOUND BRID - MD0257            | 1.26    |
| 08-054S MD224                | MD0006 NW OF RIVERSIDE - MD0344 S OF CHICAMUXEN     | 14.90   |
| 08-060S MD382                | MD0232 - C00068 HORSEHEAD RD                        | 2.80    |
| 08-060S MD382                | C00068 HORSEHEAD RD - CH AND PG CO LINE             | 1.76    |
| 08-062S MD344                | MD0224 - MD0006 @ DONCASTER                         | 2.17    |
| 08-063S MD224                | MD0344 S OF CHICAMUXEN - MD0225 AT MASON SPRINGS    | 8.61    |

| SECTION NUMBER | CONTROL ROUTE | DESCRIPTION OF CONTROL SECTION                     | MILEAGE |
|----------------|---------------|--|---------|
| 08-0312        | MD0312        | MD0312 - MD0318 WEST OF BERRY                      | 0.67    |
| 08-0312        | MD0312        | RD END E OF COOPER HAMILTON RD - COOPER HAMILTON   | 0.09    |
| 08-0332        | MD0331        | MD0331 - BURNT STORE - MD0005 W HUGHESVILLE        | 3.43    |
| 08-0342        | MD0342        | MD0005 - BRYANTOWN - MD0382                        | 4.84    |
| 08-0352        | MD0352        | MD0352 - MD0006                                    | 2.40    |
| 08-0352        | MD0352        | MD0006 - MD0005 - BRYANTOWN                        | 2.97    |
| 08-0362        | MD0362        | MD0005 - AT BEANTOWN - MD0352                      | 2.57    |
| 08-0382        | MD0382        | US301 - MD0344 - ALLEN FRESH                       | 0.33    |
| 08-0382        | MD0382        | MD0344 E OF ALLEN FRESH RUN - MD0344 SE OF NEWPORT | 2.53    |
| 08-0382        | MD0382        | MD0344 - ROAD END WEST OF WICOMICO                 | 0.40    |
| 08-0382        | MD0382        | MD0344 - ROAD END EAST OF WICOMICO                 | 1.10    |
| 08-0402        | MD0381        | MD0381 AT PATUKENT - CH & P COUNTY LINE            | 1.38    |
| 08-0412        | MD0412        | MD0412 - HARBURY PISGAH RD - MD0524 AT MASON       | 2.13    |
| 08-0422        | MD0422        | MD0422 - IRONSIDES - MD0484 - HARBURY PISGAH RD    | 2.82    |
| 08-0442        | MD0427        | CO0180 CHAPEL PT RD - US 301 AT BEL ALTON          | 2.52    |
| 08-0462        | MD0464        | MD0462 AT PISGAH - MD0462 - AT HARBURY             | 2.50    |
| 08-0482        | MD0482        | MD0482 E OF LAPATA - MD0482 NORTHWEST OF BRYANTOWN | 6.10    |
| 08-0502        | MD0452        | MD0006 DUNCASTER GRAYTON RD - MD0452 AT IRONSIDES  | 4.81    |
| 08-0512        | MD0512        | BEE SHA MAINT 2 NEAL SOUND BRID - MD0512           | 1.56    |
| 08-0542        | MD0542        | MD0006 NW OF RIVERSIDE - MD0542 - 2 OF CHICAHUXEN  | 14.90   |
| 08-0602        | MD0602        | MD0542 - COOPER HORSEHEAD RD                       | 2.60    |
| 08-0602        | MD0602        | CO0088 HORSEHEAD RD - CH AND PG CO LINE            | 1.70    |
| 08-0622        | MD0644        | MD0542 - MD0006 - DUNCASTER                        | 2.17    |
| 08-0632        | MD0632        | MD0632 - 2 OF CHICAHUXEN - MD0542 AT MASON         | 8.41    |



AS OF JUNE 1974

CHARLES COUNTY

PAGE 3

| CONTROL ROUTE<br>SECTION NUMBER | DESCRIPTION OF CONTROL SECTION                                    | MILEAGE |
|---------------------------------|---|---------|
| 08-064S MD224                   | MD0225 AT MASON SPRINGS - MD0225 N OF MASON<br>SPRINGS SEE MD0225 | 0,00    |
| 08-064S MD225                   | MD0210 @ POTOMAC HEIGHTS - MD0224 @ MASON SPRING                  | 1,65    |
| 08-065S MD228                   | MD0227 NORTH OF POMFERT - CD0047 BILLINGSLEY RD                   | 1,61    |
| 08-065S MD228                   | CD0047 BILLINGSLEY RD - CD0050 MIDDLETOWN RD                      | 5,83    |
| 08-065S MD228                   | CD0050 MIDDLETOWN RD - US0301 @ WALDORF                           | 3,16    |
| 08-066S MD234                   | US0301 @ ALLENS FRESH - CHARLES/ST MARYS CO LINE                  | 6,40    |
| 08-067S MD224                   | MD0225 N OF MASON SPRINGS - MD0227 AT POMONKY                     | 2,97    |
| 08-068S MD 6                    | MD0344 AT CD 155 GILROY RD - CD0176 CEDAR POINT<br>NECK RD        | 8,54    |
| 08-069S MD 6                    | US0301 - CORP/LM E OF WILLOW LA                                   | 0,91    |
| 08-069S MD 6                    | CORP/LM E OF WILLOW LA - MD0488                                   | 0,45    |
| 08-070S MD926                   | MD0006 - MD0006   | 0,66    |
| 08-071S MD926A                  | MD0006 - MD0006   | 0,50    |

COUNTY TOTAL 198,59

| SECTION NUMBER | CONTROL ROUTE | DESCRIPTION OF CONTROL SECTION                              | MILEAGE |
|----------------|---------------|---|---------|
| 08-0642 MD25A  |               | MD052 AT MASON SPRINGS - MD052 N OF MASON SPRINGS SEE MD052 | 0.00    |
| 08-0642 MD25B  |               | MD050 3 POTOMAC HEIGHTS - MD054 MASON SPRING                | 1.65    |
| 08-0652 MD25B  |               | MD057 NORTH OF POMFERT - CO047 BILLINGSLEY RD               | 1.61    |
| 08-0652 MD25B  |               | CO047 BILLINGSLEY RD - CO050 MIDDLETOWN RD                  | 2.83    |
| 08-0652 MD25B  |               | CO050 MIDDLETOWN RD - US0301 3 WADSWORTH                    | 3.16    |
| 08-0662 MD25A  |               | US0301 3 ALLENS FRESH - CHARLEST MARYS CD LINE              | 6.40    |
| 08-0672 MD25A  |               | MD055 N OF MASON SPRINGS - MD057 AT RDMOKY                  | 2.27    |
| 08-0682 MD 6   |               | MD044 AT CD 125 GILROY RD - CO076 CEDAR POINT               | 8.24    |
| 08-0692 MD 6   |               | US0301 - CORRALM E OF WILLOW LA<br>NECK RD                  | 0.91    |
| 08-0692 MD 6   |               | CORRALM E OF WILLOW LA - MD048B                             | 0.43    |
| 08-0702 MD25A  |               | MD006 - MD006   | 0.66    |
| 08-0712 MD25A  |               | MD006 - MD006   | 0.20    |

COUNTY TOTAL 148.99

| CONTROL ROUTE<br>SECTION NUMBER | DESCRIPTION OF CONTROL SECTION   | MILEAGE |
|---------------------------------|--|---------|
| 09-0025 MD 16                   | US0050 OCEAN GATEWAY E OF CAMBRIDGE - US0050<br>OCEAN GATEWAY AT MT HOLLY SEE US0050 | 0,00    |
| 09-0045 MD313                   | MD0014 @ ELDORADO - MD0577 @ ALLENS CORNER   | 6,74    |
| 09-0055 MD313                   | DORCH/WIC CO LINE - MD0014 @ ELDORADO  | 5,05    |
| 09-0065 MD 14                   | MD0016 WEST OF EAST NEW MARKET - MD0392 NEAR<br>EAST NEW MARKET                      | 3,72    |
| 09-0075 MD 14                   | MD0392 NEAR EAST NEW MARKET - MD0331 AT SHILOH<br>CHURCH                             | 2,64    |
| 09-0085 MD 14                   | MD0331 AT RHODESDALE - MD0313 IN ELDORADO  | 3,10    |
| 09-0095 MD 16                   | MD0014 IN EAST NEW MARKET - MD0331 /WADELLS<br>CORNER/                               | 4,02    |
| 09-0105 MD 16                   | US0050 OCEAN GATEWAY AT MT HOLLY - MD0014 IN<br>EAST NEW MARKET                      | 5,65    |
| 09-0115 MD343                   | MD0341 RACE ST IN CAMBRIDGE - US0050   | 0,95    |
| 09-0125 MD 16                   | MD0335 GOLDEN HILL RD AT CHURCH CREEK - MD0341<br>MAPLE DAM RD S OF CAMBRIDGE        | 5,12    |
| 09-0125 MD341                   | MD0016 - MD0343 IN CAMBRIDGE   | 1,25    |
| 09-0145 MD307                   | MD0331 MAIN ST - CORP LIMITS OF HURLOCK  | 0,34    |
| 09-0145 MD307                   | CORP LIMITS OF HURLOCK - MD0927 OLD MD 307   | 2,18    |
| 09-0145 MD927                   | MD0307 WILLIAMSBURG RD - DOR AND CAROLINE  | 3,08    |
| 09-0165 MD331                   | MD0014 AT SHILOH CHURCH - MD0307 IN HURLOCK  | 3,47    |
| 09-0175 MD 14                   | MD0331 AT SHILOH CHURCH - MD0331 AT RHODESDALE                                       | 0,00    |
| 09-0175 MD331                   | SEE MD0331<br>MD0014 AT RHODESDALE RD - MD0014 AT SHILOH<br>CHURCH                   | 2,03    |
| 09-0185 MD331                   | US0050 OCEAN GATEWAY - MD0014 AT RHODESDALE RD                                       | 6,38    |
| 09-0195 MD335                   | MD0336 - MD0016 IN CHURCH CREEK  | 9,95    |
| 09-0205 MD335                   | BEG RD S OF FISHING CREEK BRD - MD0336   | 6,58    |
| 09-0215 MD336                   | MD0335 NEAR CROSS ROAD - END ST MAINT @ ANDREWS<br>RD                                | 4,94    |
| 09-0225 MD795                   | W END OF BR - E END OF BR  | 0,07    |
| 09-0235 MD343                   | BEG ST MAINT @ HUDSON - CAMBRIDGE CORP LIMITS  | 9,51    |
| 09-0235 MD343                   | CAMBRIDGE CORP LIMITS - HIGH ST IN CAMBRIDGE   | 0,53    |

| SECTION NUMBER | CONTROL ROUTE | DESCRIPTION OF CONTROL SECTION  | MILEAGE |
|----------------|---------------|---|---------|
| 09-0535 MD343  |               | CAMBRIDGE CORP LIMITS - HIGH ST IN CAMBRIDGE                                | 0.53    |
| 09-0535 MD343  |               | BEG ST MAINT & HUDSON - CAMBRIDGE CORP LIMITS                               | 4.51    |
| 09-0525 MD343  |               | W END DR BR - E END DR BR   | 0.07    |
| 09-0515 MD336  |               | MD0335 NEAR CROSS ROAD - END ST MAINT & ANDREWS RD                          | 4.04    |
| 09-0505 MD335  |               | BEG RD 2 OF FISHING CREEK BRD - MD0336                                      | 0.58    |
| 09-0195 MD335  |               | MD0336 - MD016 IN CHURCH CREEK  | 0.93    |
| 09-0185 MD331  |               | US0050 OCEAN GATEWAY - MD014 AT RHODESDALE RD                               | 6.38    |
| 09-0175 MD331  |               | MD014 AT RHODESDALE RD - MD014 AT SHILOH CHURCH<br>SEE MD0331               | 5.03    |
| 09-0175 MD 14  |               | MD0331 AT SHILOH CHURCH - MD0331 AT RHODESDALE                              | 0.00    |
| 09-0165 MD331  |               | MD014 AT SHILOH CHURCH - MD0307 IN HURLUCK                                  | 3.47    |
| 09-0145 MD327  |               | MD0307 WILLIAMSBURG RD - DR AND CAROLINE                                    | 5.08    |
| 09-0145 MD307  |               | CORP LIMITS OF HURLUCK - MD0327 OLD MD 307                                  | 5.16    |
| 09-0145 MD307  |               | MD0331 MAIN ST - CORP LIMITS OF HURLUCK                                     | 0.54    |
| 09-0155 MD341  |               | MD016 - MD034 IN CAMBRIDGE<br>MARLE DAM RD 2 OF CAMBRIDGE                   | 1.55    |
| 09-0155 MD 16  |               | MD0335 GOLDEN HILL RD AT CHURCH CREEK - MD0341                              | 5.15    |
| 09-0115 MD343  |               | MD0341 RACE ST IN CAMBRIDGE - US0050<br>EAST NEW MARKET                     | 0.95    |
| 09-0105 MD 16  |               | US0050 OCEAN GATEWAY AT MT HOLLY - MD014 IN<br>CORNER                       | 5.63    |
| 09-0095 MD 16  |               | MD014 IN EAST NEW MARKET - MD0331 WADSWELL                                  | 4.05    |
| 09-0085 MD 14  |               | MD0331 AT RHODESDALE - MD0331 IN ELDRADO                                    | 5.10    |
| 09-0075 MD 14  |               | CHURCH<br>MD0335 NEAR EAST NEW MARKET - MD0331 AT SHILOH<br>EAST NEW MARKET | 5.64    |
| 09-0065 MD 14  |               | MD016 WEST OF EAST NEW MARKET - MD0335 NEAR                                 | 3.75    |
| 09-0055 MD313  |               | DORCHAWIC CO LINE - MD014 & ELDRADO   | 5.05    |
| 09-0045 MD313  |               | MD014 & ELDRADO - MD0331 & ALLEN'S CORNER                                   | 6.74    |
| 09-0035 MD 16  |               | US0050 OCEAN GATEWAY AT MT HOLLY SEE US0050                                 | 0.00    |

| CONTROL ROUTE<br>SECTION NUMBER | DESCRIPTION OF CONTROL SECTION  | MILEAGE |
|---------------------------------|---|---------|
| 09-024S MD392                   | MD331 IN HURLUCK - MD313 AT FINCHVILLE                                      | 5.05    |
| 09-025S MD392                   | MD313 AT FINCHVILLE - DELAWARE STATE LINE                                   | 3.58    |
| 09-027S MD479                   | US50 AT CAMBRIDGE - END SHA MAINT/EASTERN SHORE                             | 0.91    |
| 09-029S MD343                   | STATE HOSP,<br>HIGH ST IN CAMBRIDGE - MD0341 RACE ST IN<br>CAMBRIDGE        | 0.41    |
| 09-031S MD750                   | US50 - US50 EAST OF CAMBRIDGE   | 0.87    |
| 09-032S MD343A                  | MD0343 WASHINGTON ST IN CAMBRIDGE - US0050                                  | 0.16    |
| 09-033S MD819                   | MD331 - MD331 AT REIDS GROVE  | 0.18    |
| 09-034S MD392                   | MD16 S OF EAST NEW MARKET - MD331 IN HURLUCK                                | 5.03    |
| 09-035S MD 16                   | MD0331 /WADELLS CORNER/ - DORCHESTER AND<br>CAROLINE CO LINE SEE MD0331     | 0.00    |
| 09-035S MD331                   | MD0307 IN HURLUCK - MD0318  | 5.83    |
| 09-035S MD331                   | MD0318 - CAR AND DOR CO LINE  | 0.14    |
| 09-036S MD318                   | MD0331 SE OF PRESTON - MD0817 DORCHESTER<br>CAROLINE CO LINE                | 0.40    |
| 09-037S MD 16                   | MD0341 MAPLE DAM RD S OF CAMBRIDGE - US0050<br>OCEAN GATEWAY E OF CAMBRIDGE | 2.31    |
| 09-038S MD 16                   | BEG SRC MAINT AT TAYLORS ISLAND - MD0335 GOLDEN<br>HILL RD AT CHURCH CREEK  | 9.76    |
| 09-039S MD307                   | MD0927 OLD MD 307 - DOR AND CAROLINE CO LINE                                | 2.59    |

COUNTY TOTAL 124.52

| SECTION NUMBER | CONTROL ROUTE | DESCRIPTION OF CONTROL SECTION  | MILEAGE |
|----------------|---------------|---|---------|
| 09-0395 MD307  |               | MD307 OLD MD 307 - DOR AND CARD THE CO LINE                                 | 2.29    |
| 09-0382 MD 16  |               | HILL RD AT CHURCH CREEK   | 9.76    |
| 09-0372 MD 16  |               | BEG SRC MAINT AT TAYLORS ISLAND - MD332 GOLDEN OCEAN GATEWAY E OF CAMBRIDGE | 2.37    |
| 09-0362 MD18   |               | MD331 SE DR PRESTON - MD317 DORCHESTER CAROLINE CO LINE                     | 0.40    |
| 09-0352 MD331  |               | MD318 - CAR AND DR CO LINE  | 0.14    |
| 09-0352 MD331  |               | MD307 IN HURLOCK - MD318 CAROLINE CO LINE SEE MD331                         | 2.83    |
| 09-0352 MD 16  |               | MD331 (WABELLS CORNER) - DORCHESTER AND                                     | 0.00    |
| 09-0342 MD392  |               | MD16 S OF EAST NEW MARKET - MD331 IN HURLOCK                                | 2.03    |
| 09-0332 MD819  |               | MD331 - MD331 AT REIDS GROVE  | 0.18    |
| 09-0322 MD434  |               | MD343 WASHINGTON ST IN CAMBRIDGE - US050                                    | 0.16    |
| 09-0312 MD750  |               | US50 - US50 EAST OF CAMBRIDGE   | 0.87    |
| 09-0292 MD443  |               | HIGH ST IN CAMBRIDGE - MD341 RACE ST IN CAMBRIDGE                           | 0.41    |
| 09-0272 MD479  |               | US50 AT CAMBRIDGE - END SHA MAINT EASTERN SHORE STATE HOSP.                 | 0.91    |
| 09-0252 MD392  |               | MD313 AT FINCHVILLE - DELAWARE STATE LINE                                   | 2.28    |
| 09-0242 MD392  |               | MD331 IN HURLOCK - MD313 AT FINCHVILLE                                      | 2.08    |

COUNTY TOTAL 154.22

AS OF JUNE 1974

FREDERICK COUNTY

PAGE 1

| CONTROL ROUTE SECTION NUMBER | DESCRIPTION OF CONTROL SECTION   | MILEAGE |
|------------------------------|--|---------|
| 10-001S MD806H               | US15 NORTH OF EMMITSBURG - PENNA STATE LINE                            | 0,55    |
| 10-002S MD806A               | MD81 IN THURMONT - US15 NORTH OF THURMONT                              | 0,84    |
| 10-002S MD806B               | US 15 - US 15 NORTH OF OWENS CREEK                                     | 0,84    |
| 10-002S MD806F               | US0015 NE OF BRANCH OF OWENS CREEK - RD END E OF<br>US 15 S OF MD 806G | 0,72    |
| 10-002S MD806G               | US0015 S OF DRNDOROFF RD - RD END N OF SMITH RD                        | 0,18    |
| 10-003S MD806A               | US15 S OF CATOCTIN FURNACE - MD81 IN THURMONT                          | 4,37    |
| 10-004S MD355                | MD0850 LIBERTY RD - US0015   | 1,00    |
| 10-005S MD 85                | IS0270 NATIONAL PIKE - MD0355 URBANA PIKE                              | 1,16    |
| 10-005S MD355                | MD0085 BUCKEYSTOWN PIKE - MD0850 LIBERTY RD                            | 2,46    |
| 10-007S MD 85                | MD0080 FINGERBOARD RD - IS0270 NATIONAL PIKE                           | 3,67    |
| 10-008S MD 85                | MD0028 DICKERSON RD - MD0080 FINGERBOARD RD                            | 5,33    |
| 10-009S MD 28                | US0015 - MD0085  | 4,71    |
| 10-010S MD 26                | MD31 EAST OF LIBERTYTOWN - CL&F COUNTY LINE                            | 6,48    |
| 10-011S MD 26                | MD194 AT CERESVILLE - MD31 EAST OF LIBERTYTOWN                         | 7,99    |
| 10-012S MD850K               | MD0355 - MD0026  | 0,30    |
| 10-013S MD 31                | MD26 EAST OF LIBERTYTOWN - CL&F COUNTY LINE                            | 6,63    |
| 10-014S MD 97                | CARROLL CO LINE - US0015BU IN EMMITSBURG                               | 5,34    |
| 10-015S MD 97                | US0015BU IN EMMITSBURG - MD/PA ST/L                                    | 1,69    |
| 10-016S MD144FB              | MD0075 IN NEW MARKET - MD0144 SPUR A                                   | 0,37    |
| 10-016S MD144FB              | MD0144 SPUR B - MD0027 AT CARR/CO/L                                    | 5,24    |
| 10-017S MD144FB              | IS0070 E OF FREDERICK - MD0075 IN NEW MARKET                           | 3,29    |
| 10-017S MD144FC              | RD/END - US40 /S SIDE US406 E OF MONOCACY RIV                          | 1,25    |
| 10-017S MD144FD              | MD144 - END SHA MAINT W OF MONOCACY RIV                                | 0,60    |
| 10-018S MD144FA              | IS0070 E OF FREDERICK - US15 & US40                                    | 3,21    |

| SECTION NUMBER | CONTROL ROUTE                                    | DESCRIPTION OF CONTROL SECTION | MILEAGE |
|----------------|--|--------------------------------|---------|
| 10-018 MD14FA  | 12070 E OF FREDERICK - US15 & US40               |                                | 3.21    |
| 10-017 MD14FD  | MU144 - END SHA MAINT W OF MONOCACY RIV          |                                | 0.60    |
| 10-017 MD14FC  | RD END - US40 VS SIDE US40C E OF MONOCACY RIV    |                                | 1.23    |
| 10-017 MD14FB  | 12070 E OF FREDERICK - MD078 IN NEW MARKET       |                                | 3.29    |
| 10-018 MD14FA  | MD014 SPUR B - MD007 AT CARRYSVILLE              |                                | 2.24    |
| 10-018 MD14FB  | MD007 IN NEW MARKET - MD014 SPUR A               |                                | 0.37    |
| 10-018 MD 97   | US0158 IN EMMITSBURG - MD144 STYL                |                                | 1.69    |
| 10-018 MD 97   | CARROLL CO LINE - US0158 IN EMMITSBURG           |                                | 2.34    |
| 10-018 MD 31   | MD20 EAST OF LIBERTYTOWN - CLEAR COUNTY LINE     |                                | 6.63    |
| 10-018 MD 26   | MD055 - MD006                                    |                                | 0.30    |
| 10-018 MD 26   | MD14 AT CERRSVILLE - MD01 EAST OF LIBERTYTOWN    |                                | 7.92    |
| 10-018 MD 26   | MD01 EAST OF LIBERTYTOWN - CLEAR COUNTY LINE     |                                | 6.48    |
| 10-008 MD 82   | US0015 - MD008                                   |                                | 4.71    |
| 10-008 MD 82   | MD008 DICKERSON RD - MD008 FINGERBOARD RD        |                                | 2.23    |
| 10-007 MD 82   | MD080 FINGERBOARD RD - 12070 NATIONAL PIKE       |                                | 3.67    |
| 10-008 MD 82   | MD008 BUCKEYSTOWN PIKE - MD008 LIBERTY RD        |                                | 2.46    |
| 10-008 MD 82   | 12070 NATIONAL PIKE - MD055 URBANA PIKE          |                                | 1.10    |
| 10-008 MD 82   | MD050 LIBERTY RD - US0015                        |                                | 1.00    |
| 10-008 MD 82   | US15 S OF CATCTIN FURNACE - MD01 IN THURMONT     |                                | 4.37    |
| 10-008 MD 82   | US0015 S OF BRIDGEMORE RD - RD END N OF SMITH RD |                                | 0.18    |
| 10-008 MD 82   | US15 S OF MD 8060                                |                                | 0.18    |
| 10-008 MD 82   | US0015 NE OF BRANCH OF OWENS CREEK - RD END E OF |                                | 0.75    |
| 10-008 MD 82   | US 15 - US 15 NORTH OF OWENS CREEK               |                                | 0.64    |
| 10-008 MD 82   | MD01 IN THURMONT - US15 NORTH OF THURMONT        |                                | 0.84    |
| 10-008 MD 82   | US15 NORTH OF EMMITSBURG - PENNA STATE LINE      |                                | 0.33    |



AS OF JUNE 1974

FREDERICK COUNTY

PAGE 2

| CONTROL ROUTE SECTION NUMBER | DESCRIPTION OF CONTROL SECTION                           | MILEAGE |
|------------------------------|--|---------|
| 10-019S US 40                | US0040AL - US0015 MD0144 AT W PATRICK ST                 | 1.46    |
| 10-020S US 40                | WASHINGTON CO/L - US0040AL                               | 11.92   |
| 10-021S US 40AL              | MD0017 N CHURCH ST IN MIDDLETOWN - US0040 W OF FREDERICK | 5.20    |
| 10-022S US 40AL              | FRED/WASH CO/L - MD0017 N CHURCH ST IN MIDDLETOWN        | 5.16    |
| 10-026S MD180                | HOLTER ROAD - US340 NEAR FREDERICK                       | 5.47    |
| 10-027S MD180                | MD79 AT PETERSVILLE - HOLTER ROAD                        | 5.29    |
| 10-028S MD180                | MD478 AT KNOXVILLE - MD79 AT PETERSVILLE                 | 3.41    |
| 10-029S MD180                | US340 - MD478 AT KNOXVILLE                               | 0.43    |
| 10-030S MD355                | MD0080 - MD0085 BUCKEYSTOWN PIKE                         | 7.02    |
| 10-031S MD 80                | MD0355 - MD0355 AT URBANA SEE MD0355                     | 0.00    |
| 10-031S MD355                | FRED/MONT CO/L - MD0080                                  | 3.71    |
| 10-032S MD153                | US40 NORTH OF MEYERSVILLE - CD0016 @ WOLFSVILLE          | 6.59    |
| 10-032S MD153                | CD0016 @ WOLFSVILLE - F&W COUNTY LINE                    | 3.56    |
| 10-034S MD871A               | RD END W OF CD0209 JEFFERSON ST - MD0017 IN MIDDLETOWN   | 0.17    |
| 10-035S MD871E               | CD0277 - MD0017 N OF US 340                              | 0.41    |
| 10-035S MD871F               | RD END SE OF MD 180 - RD END NW OF MD 180                | 0.17    |
| 10-036S MD871G               | MD79 IN ROSEMONT - MD17                                  | 0.95    |
| 10-037S MD 28                | MD0085 - FRED AND MONT COUNTY LINE                       | 2.74    |
| 10-040S MD194                | MD550/ON RIGHT/IN WOODSBORD - CL&F COUNTY LINE           | 5.96    |
| 10-040S MD550                | MD0194 - MD0194 IN WOODSBORD SEE MD0194                  | 0.00    |
| 10-041S MD194                | MD26 AT CERESVILLE - MD550/ON RIGHT/IN WOODSBORD         | 6.46    |
| 10-044S MD 74                | BEG SHA MAINT IN FREDERICK - END MAINT N OF US15         | 0.41    |
| 10-045S MD 75                | MD0355 NEAR FRED/MONT CO/L - MD0080 EBL                  | 4.87    |
| 10-045S MD 75                | MD0080 WBL - MD0075 SPUR B                               | 2.38    |

| SECTION NUMBER  | CONTROL ROUTE | DESCRIPTION OF CONTROL SECTION                              | MILEAGE |
|-----------------|---------------|---|---------|
| 10-0192 US 40   |               | US0040AL - US0018 MD0144 AT W PATRICK ST                    | 1.46    |
| 10-0202 US 40   |               | WASHINGTON COVL - US0040AL                                  | 11.92   |
| 10-0212 US 40AL |               | MD0017 N CHURCH ST IN MIDDLETOWN - US0040 W OF<br>FREDERICK | 2.20    |
| 10-0222 US 40AL |               | FREDWASH COVL - MD0017 N CHURCH ST IN<br>MIDDLETOWN         | 2.19    |
| 10-0262 MD180   |               | HOLTER ROAD - US240 NEAR FREDERICK                          | 2.47    |
| 10-0272 MD180   |               | MD79 AT PETERSVILLE - HOLTER ROAD                           | 2.29    |
| 10-0282 MD180   |               | MD48 AT KNOXVILLE - MD79 AT PETERSVILLE                     | 2.41    |
| 10-0292 MD180   |               | US240 - MD478 AT KNOXVILLE                                  | 0.43    |
| 10-0302 MD225   |               | MD080 - MD083 BUCKEYSTOWN PIKE                              | 7.02    |
| 10-0312 MD 80   |               | MD032 - MD032 AT URBANA SEE MD032                           | 0.00    |
| 10-0312 MD225   |               | FREDMONT COVL - MD080                                       | 2.71    |
| 10-0322 MD125   |               | US40 NORTH OF MEYERSVILLE - CO0016 S WOLFESVILLE            | 6.29    |
| 10-0322 MD125   |               | CO0016 S WOLFESVILLE - FCN COUNTY LINE                      | 7.26    |
| 10-0342 MD21A   |               | RD END W OF CO0016 JEFFERSON ST - MD0017 IN<br>MIDDLETOWN   | 0.17    |
| 10-0322 MD21E   |               | CO0277 - MD0017 N OF US 340                                 | 0.41    |
| 10-0322 MD21F   |               | RD END SE OF MD 180 - RD END NW OF MD 180                   | 0.17    |
| 10-0362 MD21C   |               | MD79 IN RUSHEMONT - MD17                                    | 0.22    |
| 10-0372 MD 28   |               | MD068 - FRED AND MONT COUNTY LINE                           | 2.74    |
| 10-0402 MD19A   |               | MD050DN RIGHT IN WOODSBORO - CLAF COUNTY LINE               | 2.96    |
| 10-0402 MD220   |               | MD0194 - MD0194 IN WOODSBORO SEE MD0194                     | 0.00    |
| 10-0412 MD19A   |               | MD06 AT GERESVILLE - MD050DN RIGHT IN WOODSBORO             | 6.46    |
| 10-0442 MD 74   |               | BEG SHA MAINT IN FREDERICK - END MAINT N OF US12            | 0.41    |
| 10-0422 MD 72   |               | MD0322 NEAR FREDMONT COVL - MD0080 EBL                      | 4.87    |
| 10-0422 MD 72   |               | MD080 WBL - MD0072 SPUR B                                   | 2.32    |

| CONTROL ROUTE<br>SECTION NUMBER | DESCRIPTION OF CONTROL SECTION                          | MILEAGE |
|---------------------------------|---|---------|
| 10-046S MD874                   | MD75 - MD75/WEST SIDE OF MD75 N OF NEW LONDON/          | 0.55    |
| 10-046S MD874A                  | RD END S OF SPUR - RD END N OF SPUR                     | 0.19    |
| 10-046S MD874B                  | RD/END W SIDE MD75 - MD75 N OF NEW MARKET               | 0.08    |
| 10-046S MD874C                  | MD75 N OF NEW MARKET - MD75 N OF NEW LONDON             | 1.57    |
| 10-047S MD 75                   | MDO026 AT LIBERTY TOWN - CARR/FRED CO/L                 | 7.57    |
| 10-048S MD 76                   | SIXES BR RD AT MOTTERS - MD806D S OF EMMITSBURG         | 2.00    |
| 10-049S MD 76                   | MD77 AT ROCKY RIDGE - SIXES BR RD AT MOTTERS            | 3.86    |
| 10-050S MD 77                   | FRED/WASH CO LINE - WEST LIMITS THURMONT                | 6.69    |
| 10-051S MD 77                   | WEST LIMITS THURMONT - EAST LIMITS THURMONT             | 1.84    |
| 10-052S MD 77                   | EAST LIMITS THURMONT - MD76 AT ROCKY RIDGE              | 4.54    |
| 10-053S MD 77                   | MD76 AT ROCKY RIDGE - CL&F COUNTY LINE                  | 2.84    |
| 10-054S MD180                   | US340 NEAR FREDERICK - END SHA MAINT @ CHURCH<br>HILL   | 4.82    |
| 10-055S MD 79                   | MD17 IN ROSEMONT - MD180 @ PETERSVILLE                  | 1.79    |
| 10-056S MD 80                   | MDO085 AT BUCKEYSTOWN - MDO355                          | 5.17    |
| 10-057S MD 80                   | MDO355 AT URBANA - MDO075 S OF MONROVIA                 | 4.68    |
| 10-058S MD 75                   | MDO080 EBL - MDO080 WBL<br>SEE MDO080                   | 0.00    |
| 10-058S MD 80                   | MDO075 S OF MONROVIA - FRED AND MONT CO LINE            | 3.22    |
| 10-059S MD 81                   | MD806A IN THURMONT - FRED/WASH CO/LINE                  | 8.23    |
| 10-061S MD383                   | MD180 W OF JEFFERSON - MD17 NE OF BURKITTVILLE          | 5.51    |
| 10-062S MD464                   | MD17 AND MD79 IN BRUNSWICK - CO0302 PT OF ROCKS<br>RD   | 8.03    |
| 10-063S MD478                   | MD180 AT KNOXVILLE - MU0200 FLORIDA AVE IN<br>BRUNSWICK | 1.89    |
| 10-064S MD814                   | RD END S OF CO0537 KEYSER RD - RD END N OF CO 537       | 0.42    |
| 10-065S MD550                   | MDO026 AT LIBERTYTOWN - MDO194                          | 5.23    |
| 10-073S MD806C                  | MD806E - US15 BUS SOUTH OF EMMITSBURG                   | 0.06    |

| SECTION NUMBER | CONTROL ROUTE | DESCRIPTION OF CONTROL SECTION                                 | MILEAGE |
|----------------|---------------|--|---------|
| 10-0732        | MD806C        | MD806E - US12 BUS SOUTH OF EMMITSBURG                          | 0.00    |
| 10-0652        | MD250         | MD005E AT LIBERTYTOWN - MD019A                                 | 2.23    |
| 10-0642        | MD814         | RD END 2 OF COOZEY KEYSER RD - RD END N OF CO 237<br>BRUNSWICK | 0.42    |
| 10-0632        | MD478         | MD180 AT KNOXVILLE - MD050C FLORIDA AVE IN<br>RD               | 1.89    |
| 10-0622        | MD66A         | MD17 AND MD79 IN BRUNSWICK - COOZEY PT OF ROCKS                | 8.03    |
| 10-0612        | MD383         | MD180 W OF JEFFERSON - MD17 NE OF BURKITTSTVILLE               | 2.81    |
| 10-0592        | MD 81         | MD066A IN THURMONT - FREDWASH CO LINE                          | 8.23    |
| 10-0582        | MD 80         | MD0072 2 OF HONROVIA - FRED AND MONT CO LINE<br>SEE MD0080     | 2.22    |
| 10-0572        | MD 80         | MD0322 AT URBANA - MD0072 2 OF HONROVIA                        | 4.88    |
| 10-0562        | MD 80         | MD0082 AT BUCKEYSTOWN - MD0322                                 | 2.17    |
| 10-0552        | MD 79         | MD17 IN ROSEMONT - MD180 2 PETERSVILLE<br>HILL                 | 1.79    |
| 10-0542        | MD180         | US240 NEAR FREDERICK - END SHA MAINT 2 CHURCH                  | 4.82    |
| 10-0532        | MD 77         | MD76 AT ROCKY RIDGE - CLEAR COUNTY LINE                        | 2.84    |
| 10-0522        | MD 77         | EAST LIMITS THURMONT - MD76 AT ROCKY RIDGE                     | 4.24    |
| 10-0512        | MD 77         | WEST LIMITS THURMONT - EAST LIMITS THURMONT                    | 1.84    |
| 10-0502        | MD 77         | FREDWASH CO LINE - WEST LIMITS THURMONT                        | 6.49    |
| 10-0492        | MD 76         | MD77 AT ROCKY RIDGE - SIXES BR RD AT NOTTERS                   | 2.86    |
| 10-0482        | MD 76         | SIXES BR RD AT NOTTERS - MD060 2 OF EMMITSBURG                 | 2.00    |
| 10-0472        | MD 75         | MD005E AT LIBERTY TOWN - CARRIERS COAL                         | 7.27    |
| 10-0462        | MD74C         | MD75 N OF NEW MARKET - MD75 N OF NEW LONDON                    | 1.27    |
| 10-0462        | MD74B         | RD END W SIDE MD75 - MD75 N OF NEW MARKET                      | 0.08    |
| 10-0462        | MD74A         | RD END 2 OF SPUR - RD END N OF SPUR                            | 0.19    |
| 10-0462        | MD274         | MD75 - MD75 WEST SIDE OF MD75 N OF NEW LONDON                  | 0.22    |

| CONTROL ROUTE SECTION NUMBER | DESCRIPTION OF CONTROL SECTION   | MILEAGE |
|------------------------------|--|---------|
| 10-078S MD806D               | US15 AT DRNDOROFF ROAD - ROAD END NORTH OF MD76                                  | 1.35    |
| 10-078S MD806E               | US15 @ ENTRANCE TO MT ST MARYS COLLEGE - US15 BUS SOUTH OF EMMITSBURG            | 1.28    |
| 10-079S MD806A               | CO0534 LEWISTOWN RD - US15 S OF CATOCTIN FURNACE                                 | 3.10    |
| 10-082S MD806A               | US15 SOUTH OF HANSONVILLE - CO0534 LEWISTOWN RD                                  | 3.09    |
| 10-082S MD806I               | US15 NORTH OF TUSCARORA CREEK - END SHA MAINT                                    | 0.63    |
| 10-082S MD806J               | NORTH OF WILLOW BROOK RD<br>RD END S OF CO475 BIGGS FORD RD - RD END N OF CO 475 | 0.20    |
| 10-082S MD806K               | CO0158 SUNDAYS LA - RD END N OF CO 158   | 0.22    |
| 10-086S MD 26                | US15/FREDERICK FREEWAY/ - MD194 AT CERESVILLE                                    | 2.18    |
| 10-089S MD870                | MD383 NORTHWEST OF JEFFERSON - ROAD END AT CATOCTIN CREEK                        | 0.32    |
| 10-090S MD850D               | RD EMD S OF MD0026 - FRED/CARR CO/L  | 0.11    |
| 10-092S MD 17                | MAIN ST IN BURKITTSVILLE - US 40ALT IN MIDDLETOWN                                | 6.14    |
| 10-096S MD914A               | CO0324 NEW DESIGN RD - MD0355 N SIDE OF I-70                                     | 0.49    |
| 10-100S MD 75                | MD0075 SPUR A - MD0026 AT LIBERTY TOWN   | 6.80    |
| 10-103S MD 75                | MD0075 SPUR B - FRONTAGE RD  | 0.44    |
| 10-108S MD 17                | US340 - MAIN ST IN BURKITTSVILLE   | 4.19    |
| 10-109S MD 17                | BEG POTOMAC RIVER BRIDGE - US340   | 2.73    |
| 10-112S US 15BU              | US15 SOUTH OF EMMITSBURG - US15 NORTH OF EMMITSBURG                              | 2.36    |
| 10-117S MD491                | FRED & WASH CO/LN - CO0007 FT RITCHIE RD   | 1.73    |
| 10-126S MD550                | MD0194 IN WOODSBORO - MD0077 IN THURMONT   | 7.41    |
| 10-132S MD904F               | MD0097 - US0015 AT HARNEY RD   | 0.19    |
| 10-132S MD904H               | US0015 IN EMMITSBURG - MD0097  | 0.21    |
| 10-133S MD 75                | FRONTAGE RD - MD0075 SPUR A  | 1.04    |
| 10-134S MD144FB              | MD0144 SPUR A - MD0144 SPUR B  | 0.52    |

COUNTY TOTAL 279.47

| SECTION NUMBER | CONTROL ROUTE | DESCRIPTION OF CONTROL SECTION   | MILEAGE |
|----------------|---------------|--|---------|
| 10-0782        | MD806D        | US15 AT BRIDGEMAN ROAD - ROAD END NORTH OF MD76                        | 1.32    |
| 10-0782        | MD806E        | US15 @ ENTRANCE TO HT ST MARYS COLLEGE - US15 BUS SOUTH OF EMMITSBURG  | 1.26    |
| 10-0782        | MD806A        | CO0334 LEWISTOWN RD - US15 S OF CATOCTIN FURNACE                       | 2.10    |
| 10-0822        | MD806A        | US15 SOUTH OF HANSONVILLE - CO0334 LEWISTOWN RD                        | 3.09    |
| 10-0822        | MD806I        | US15 NORTH OF TUSCARORA CREEK - END SHA MAINT NORTH OF WILLOW BROOK RD | 0.63    |
| 10-0822        | MD806J        | RD END S OF COATS BIGGS FORD RD - RD END N OF CO 475                   | 0.20    |
| 10-0822        | MD806K        | CO0128 SUNDAYS LA - RD END N OF CO 128                                 | 0.22    |
| 10-0862        | MD 26         | US15/FREDERICK FREEWAY - MD194 AT CRESSVILLE                           | 2.18    |
| 10-0892        | MD870         | MD888 NORTHWEST OF JEFFERSON - ROAD END AT CATOCTIN CREEK              | 0.32    |
| 10-0902        | MD890D        | RD END S OF MD0056 - FREDERICK COLL                                    | 0.11    |
| 10-0922        | MD 17         | MAIN ST IN BUKKITTSVILLE - US 40A1T IN MIDDLETOWN                      | 6.14    |
| 10-0962        | MD914A        | CO0324 NEW DESIGN RD - MD0322 N SIDE OF I-70                           | 0.49    |
| 10-1002        | MD 72         | MD0072 SPUR A - MD0054 AT LIBERTY TOWN                                 | 6.80    |
| 10-1032        | MD 72         | MD0072 SPUR B - FRONTAGE RD  | 0.44    |
| 10-1082        | MD 17         | US240 - MAIN ST IN BUKKITTSVILLE                                       | 4.12    |
| 10-1092        | MD 17         | BEG POTOMAC RIVER BRIDGE - US240                                       | 2.73    |
| 10-1122        | US 158U       | US15 SOUTH OF EMMITSBURG - US15 NORTH OF EMMITSBURG                    | 2.36    |
| 10-1172        | MD491         | FRED SWASH CO LN - CO0007 FT RITCHIE RD                                | 1.72    |
| 10-1262        | MD350         | MD0194 IN WOODSBURG - MD0077 IN THURMONT                               | 7.41    |
| 10-1322        | MD904F        | MD0097 - US0012 AT HARNAY RD   | 0.19    |
| 10-1322        | MD904H        | US0012 IN EMMITSBURG - MD0097  | 0.21    |
| 10-1332        | MD 72         | FRONTAGE RD - MD0072 SPUR A  | 1.04    |
| 10-1342        | MD148B        | MD0194 SPUR A - MD0194 SPUR B  | 0.22    |

COUNTY TOTAL 239.47

| CONTROL ROUTE SECTION NUMBER | DESCRIPTION OF CONTROL SECTION  | MILEAGE |
|------------------------------|---|---------|
| 11-001S MD827A               | MD0039 HUTTON OAKLAND RD - RD END S OF MD 39                          | 0.11    |
| 11-001S MD827C               | RD END S OF SPUR TO MD 39 - RD END N OF SPUR TO MD 39                 | 0.05    |
| 11-003S US 40                | US0219 AT KEYSERS RIDGE - MD0495 JENNINGS RD IN GRANTSVILLE           | 5.56    |
| 11-003S US219                | US0040 NATIONAL PIKE AT KEYSERS RIDGE - MD0495 JENNINGS RD SEE US0040 | 0.00    |
| 11-004S US 40                | MD0495 JENNINGS RD IN GRANTSVILLE - US0219 SALISBURY RD               | 3.12    |
| 11-004S US219                | MD0495 JENNINGS RD - US0040 AT CO 0216 CHESTNUT RIDGE RD SEE US0040   | 0.00    |
| 11-005S US 40                | US0219 SALISBURY RD - ALLEGANY CO/L                                   | 8.78    |
| 11-006S US 50                | W VA ST/L - US0219 AT RED HOUSE                                       | 2.07    |
| 11-007S US 50                | US0219 AT RED HOUSE - W VA ST/L                                       | 7.05    |
| 11-009S MD826E               | US0219 S OF CO 46 COVE RD - RD END N OF US0219 SBL                    | 0.47    |
| 11-009S MD826H               | US0040 AT KEYSERS RIDGE - RD END S OF US 40                           | 0.10    |
| 11-009S MD826J               | RD END W OF SPUR TO US0219 - RD END E OF SPUR TO US 219               | 0.64    |
| 11-009S MD826K               | RD END W OF SPUR TO US 219 - RD END E OF SPUR TO US 219               | 0.28    |
| 11-009S MD826L               | RD END W OF SPUR TO US 219 - RD END E OF SPUR TO US 219               | 0.15    |
| 11-009S MD826M               | US0219 - END SHA MAINT AT RABBIT HOLLOW RD                            | 0.51    |
| 11-009S MD826N               | RD END S OF CO 46 COLLIER RD - RD END N OF CO 46                      | 0.35    |
| 11-010S MD826G               | RD END S OF SPUR TO US0219 SBL - RD END N OF SPUR TO US0219           | 0.22    |
| 11-015S US219                | MD0219 NINTH ST - MD0039 OAK ST                                       | 0.55    |
| 11-016S MD826A               | RD END AT B&D RR S OF OAKLAND - MD0825B                               | 0.65    |
| 11-016S MD826C               | US0219 N OF CO0094 MONTE VISTA RD - RD END S OF SPUR TO US 219        | 0.16    |
| 11-016S MD826D               | US0219 N OF CO 100 JASPER RILEY RD - RD END N OF US0219 SBL           | 0.05    |
| 11-017S US219                | US0050 GEORGE WASHINGTON HWY - CO0104 GORTNER RD                      | 4.05    |
| 11-018S US219                | W VA AND MD STATE LINE - US0050 GEORGE WASHINGTON HWY                 | 3.04    |
| 11-020S MD135                | CO0131 MAIN ST IN DEER PARK - MD0495 SWANTON RD                       | 2.62    |

| SECTION NUMBER | CONTROL ROUTE | DESCRIPTION OF CONTROL SECTION                                  | MILEAGE |
|----------------|---------------|---|---------|
| 11-0502        | MD 30         | CO 131 MAIN ST IN DEER PARK - MD 30 SWANTON RD                  | 2.42    |
| 11-0182        | US 219        | VA AND MD STATE LINE - US 2050 GEORGE WASHINGTON HWY            | 3.04    |
| 11-0172        | US 219        | US 2050 GEORGE WASHINGTON HWY - CO 100 GORTNER RD               | 4.02    |
| 11-0162        | MD 860        | US 219 N OF CO 100 JASPER RILEY RD - RD END N OF SPUR TO US 219 | 0.02    |
| 11-0162        | MD 860        | US 219 N OF CO 100 JASPER RILEY RD - RD END S OF                | 0.16    |
| 11-0162        | MD 864        | RD END AT RD RR 2 OF OAKLAND - MD 864                           | 0.42    |
| 11-0152        | US 219        | MD 30 NINTH ST - MD 30 DAK ST TO US 219                         | 0.22    |
| 11-0102        | MD 860        | RD END S OF SPUR TO US 219 SBL - RD END N OF SPUR               | 0.22    |
| 11-0092        | MD 860        | RD END S OF CO 48 COLLIER RD - RD END N OF CO 48                | 0.32    |
| 11-0092        | MD 860        | US 219 - END SHA HAINT AT RABBIT HOLLOW RD                      | 0.21    |
| 11-0092        | MD 864        | RD END W OF SPUR TO US 219 - RD END E OF SPUR TO                | 0.12    |
| 11-0092        | MD 864        | US 219 - RD END W OF SPUR TO US 219 - RD END E OF SPUR TO       | 0.28    |
| 11-0092        | MD 864        | RD END W OF SPUR TO US 219 - RD END E OF SPUR TO                | 0.04    |
| 11-0092        | MD 864        | US 219 AT KEYSERS RIDGE - RD END S OF US 40                     | 0.10    |
| 11-0092        | MD 864        | US 219 S OF CO 48 COVE RD - RD END N OF US 219                  | 0.47    |
| 11-0072        | US 20         | US 219 AT RED HOUSE - N VA 219                                  | 7.02    |
| 11-0062        | US 20         | N VA 219 - US 219 AT RED HOUSE                                  | 2.07    |
| 11-0052        | US 40         | US 219 SALTSBURY RD - ALLEGANY COVA RIDGE RD SEE US 40          | 8.78    |
| 11-0042        | US 219        | MD 30 JENNINGS RD - US 40 AT CO 0218 CHESTNUT SALTSBURY RD      | 0.00    |
| 11-0042        | US 40         | MD 30 JENNINGS RD IN GRANSTVILLE - US 219                       | 2.12    |
| 11-0032        | US 219        | US 2040 NATIONAL PIKE AT KEYSERS RIDGE - MD 30 GRANSTVILLE      | 0.00    |
| 11-0032        | US 40         | MD 30 AT KEYSERS RIDGE - MD 30 JENNINGS RD IN                   | 2.28    |
| 11-0012        | MD 870        | RD END S OF SPUR TO MD 30 - RD END N OF SPUR TO                 | 0.02    |
| 11-0012        | MD 874        | MD 30 HUTTON OAKLAND RD - RD END S OF MD 30                     | 0.11    |



| CONTROL ROUTE SECTION NUMBER | DESCRIPTION OF CONTROL SECTION                               | MILEAGE |
|------------------------------|--|---------|
| 11-021S MD135                | MD0495 SWANTON RD - MD0038 KITZMILLER RD                     | 3.70    |
| 11-023S MD135                | MD0560 PAULL ST - CD0131 MAIN ST IN DEER PARK                | 3.31    |
| 11-024S MD828                | MD0042 W OF FRIENDSVILLE - RD END W OF CD 21                 | 0.93    |
| 11-026S MD495                | MD0135 NEAR WILSON - CD0245 SWANTON HILL RD                  | 3.24    |
| 11-030S MD669                | US40 IN GRANTSVILLE - PENNA STATE LINE                       | 1.68    |
| 11-031S MD495                | CD0148 ROCKLEDGE RD - US0040 IN GRANTSVILLE                  | 9.31    |
| 11-032S MD495                | CD0245 SWANTON HILL RD - CD0163 GLENDALE RD                  | 5.78    |
| 11-033S MD546                | MD0946 - MD/PA ST/LI   | 2.71    |
| 11-033S MD946                | US0040 NATIONAL PIKE - MD0546                                | 0.67    |
| 11-034S MD560                | CD0124 WHITE CHURCH STEYER RD - MD0135 IN MOUNTAIN LAKE PARK | 5.11    |
| 11-034S MD560A               | MU0020 ALDERSON ST - MD0560 PAULL ST IN LOCH LYNN HEIGHTS    | 0.06    |
| 11-035S MD560                | US0050 GEORGE WASHINGTON HWY - CD0124 WHITE CHURCH STEYER RD | 4.18    |
| 11-037S MD825C               | MD0135 - RD END E OF MD 135 SPUR                             | 1.78    |
| 11-038S MD495                | CD0163 GLENDALE RD - CD0148 ROCKLEDGE RD                     | 4.63    |
| 11-039S MD 38                | WEST VIRGINIA ST LINE - MD 135                               | 5.69    |
| 11-042S MD135                | CD0245 MT ZION RD - ALLEGANY CO/L                            | 8.72    |
| 11-043S MD825B               | MD0135 E OF OAKLAND - MD0135 IN MOUNTAIN LAKE PARK           | 0.94    |
| 11-044S MD135                | US0219 OAK ST - MD0560 PAULL ST                              | 1.46    |
| 11-045S MD135                | MD0038 KITZMILLER RD - CD0245 MT ZION RD                     | 2.06    |
| 11-046S US219                | CD0104 GORTNER RD - MD0219 NINTH ST                          | 3.87    |
| 11-047S MD219                | US0219 OAK ST @ MD 135 - MU0220 GREEN ST IN OAKLAND          | 0.16    |
| 11-048S MD 42                | US0219 KEYSERS RD - CORP LIMITS OF FRIENDSVILLE              | 6.94    |
| 11-048S MD 42                | CORP LIMITS OF FRIENDSVILLE - MU0020 FIRST AVE               | 0.65    |
| 11-049S MD 39                | WEST VIRGINIA STATE LINE NEAR HUTTON - US0219 IN OAKLAND     | 6.20    |

| SECTION NUMBER | CONTROL ROUTE | DESCRIPTION OF CONTROL SECTION                           | MILEAGE |
|----------------|---------------|--|---------|
| 11-0512        | MD133         | SWANTON RD - MD0038 KITZMILLER RD                        | 3.70    |
| 11-0533        | MD133         | PAUL ST - MD0131 MAIN ST IN DEER PARK                    | 3.31    |
| 11-0542        | MD858         | RD END N OF CO 21  | 0.93    |
| 11-0562        | MD493         | NEAR WILSON - MD0242 SWANTON HILL RD                     | 3.24    |
| 11-0502        | MD669         | IN GRANTSVILLE - PENNA STATE LINE                        | 1.88    |
| 11-0512        | MD493         | ROCKLEDGE RD - MD0040 IN GRANTSVILLE                     | 9.31    |
| 11-0522        | MD493         | SWANTON HILL RD - MD0163 GLENDALE RD                     | 5.78    |
| 11-0532        | MD246         | MD134 STYL   | 2.71    |
| 11-0532        | MD493         | NATIONAL PIKE - MD0246                                   | 0.67    |
| 11-0542        | MD560         | WHITE CHURCH STEYER RD - MD0133 IN MOUNTAIN LAKE PARK    | 3.11    |
| 11-0542        | MD560         | ALDERSON ST - MD0560 PAUL ST IN LOCH LYNN HEIGHTS        | 0.06    |
| 11-0532        | MD560         | GEORGE WASHINGTON HWY - MD0134 WHITE CHURCH STEYER RD    | 4.19    |
| 11-0572        | MD530         | RD END E OF MD 133 SPUR                                  | 1.70    |
| 11-0582        | MD493         | GLENDALE RD - MD0163 ROCKLEDGE RD                        | 4.52    |
| 11-0592        | MD 38         | WEST VIRGINIA ST LINE - MD 133                           | 2.69    |
| 11-0522        | MD133         | MT ZION RD - ALLEGANY CO                                 | 8.72    |
| 11-0532        | MD233         | E OF DAKLAND - MD0133 IN MOUNTAIN LAKE PARK              | 0.94    |
| 11-0542        | MD133         | PAUL ST - MD0560 DAK ST                                  | 1.46    |
| 11-0522        | MD133         | KITZMILLER RD - MD0242 MT ZION RD                        | 2.00    |
| 11-0582        | MD133         | GERTNER RD - MD0131 NINTH ST                             | 3.87    |
| 11-0572        | MD217         | MD 133 - MD 133 GREEN ST IN DAKLAND                      | 0.19    |
| 11-0522        | MD 42         | KEYSERS RD - CORP LIMITS OF FRIENDSVILLE                 | 6.94    |
| 11-0522        | MD 42         | FRIENDSVILLE - MD0020 FIRST AVE                          | 0.59    |
| 11-0532        | MD 38         | WEST VIRGINIA STATE LINE NEAR HUTTON - MD0131 IN DAKLAND | 6.20    |

AS OF JUNE 1974

GARRETT COUNTY

PAGE 3

CONTROL ROUTE  
SECTION NUMBER

DESCRIPTION OF CONTROL SECTION

MILEAGE

|                |  |      |
|----------------|--|------|
| 11-050S MD 42  | MU0020 FIRST AVE - CORP LIMITS OF FRIENDSVILLE                 | 0.49 |
| 11-050S MD 42  | CORP LIMITS OF FRIENDSVILLE - MARYLAND AND PENNA<br>STATE LINE | 7.25 |
| 11-053S MD826P | US0219 - US0219  | 0.13 |
| 11-060S MD546  | CD0204 BACK - MD0946   | 1.04 |

COUNTY TOTAL 133.27

| SECTION NUMBER | ROUTE  | DESCRIPTION OF CONTROL SECTION                              | MILEAGE |
|----------------|--------|---|---------|
| 11-0202        | RD 45  | WOODS FIRST AVE - CORP LIMITS OF FRIENDSVILLE               | 0.49    |
| 11-0202        | RD 45  | CORP LIMITS OF FRIENDSVILLE - MARYLAND AND PENNA STATE LINE | 7.13    |
| 11-0232        | RD 299 | US2019 - US2019   | 0.13    |
| 11-0202        | RD 46  | CO0504 BACK - MD0946  | 1.04    |

COUNTY TOTAL 133.27

| CONTROL ROUTE<br>SECTION NUMBER | DESCRIPTION OF CONTROL SECTION                              | MILEAGE |
|---------------------------------|---|---------|
| 12-001S US 1                    | BALTO/HAR CO/L - US0001BU AND MD147                         | 2.68    |
| 12-002S US 1BU                  | US0001 AND MD147 - S ATWOOD RD                              | 2.27    |
| 12-002S US 1BU                  | S ATWOOD RD - SPUR TO MD24                                  | 0.33    |
| 12-003S US 1                    | US0001BU - MD0543   | 1.19    |
| 12-003S US 1BU                  | SPUR TO MD24 - MD0024                                       | 0.56    |
| 12-003S US 1BU                  | MD0024 - E BROADWAY   | 0.35    |
| 12-003S US 1BU                  | E BROADWAY - N CORP LIMITS OF BELAIR                        | 0.37    |
| 12-003S US 1BU                  | N CORP LIMITS OF BELAIR - US0001 BELAIR BY PASS             | 1.27    |
| 12-003S MD 24                   | US0001BUN OF GORDON ST - US0001BUW BROADWAY<br>SEE US0001BU | 0.00    |
| 12-004S US 1                    | MD0543 - MD0136   | 6.03    |
| 12-005S US 1                    | MD0136 - S END OF CONOWINGO DAM                             | 5.48    |
| 12-006S US 1                    | S END OF CONOWINGO DAM - HAR/CECIL CO/L                     | 0.32    |
| 12-006S US 1                    | HAR/CECIL CO/L - N END OF CONOWINGO DAM                     | 0.59    |
| 12-007S MD 22                   | MD0024 - MD0543   | 2.06    |
| 12-008S MD 22                   | MD0543 - MD0136   | 3.44    |
| 12-009S MD 22                   | MD0136 - IS0095   | 4.34    |
| 12-010S MD132                   | BEG RD W OF MD132-A @ C/D/S - US0040                        | 1.83    |
| 12-010S MD132A                  | MD0132 - MD0022   | 0.24    |
| 12-017S MD 7                    | HAR/BALTO CO/L - MD0152                                     | 1.93    |
| 12-018S MD 7                    | MD0152 - MD0755   | 2.10    |
| 12-019S MD 7                    | MD0755 - MD0136 CALVERY RD                                  | 3.28    |
| 12-020S MD 7                    | MD0136 CALVERY RD - US0040 MD159 AHEAD                      | 3.98    |
| 12-022S MD 7A                   | US0040 PULASKI HWY - OLD BAY LANE                           | 0.22    |
| 12-022S MD 7A                   | OLD BAY LANE - BLOOMSBURY AVE                               | 0.80    |

| SECTION NUMBER | DESCRIPTION OF CONTROL SECTION       | MILEAGE |
|----------------|--------------------------------------|---------|
| 12-0022        | OLD BAY LANE - BLOOMSBURY AVE        | 0.80    |
| 12-0023        | OLD BAY LANE - OLD BAY LANE          | 0.55    |
| 12-0024        | W0000 CALVERY RD - W0000 W0000 AHEAD | 3.98    |
| 12-0025        | W0000 - W0000 CALVERY RD             | 3.58    |
| 12-0026        | W0000 - W0000                        | 3.10    |
| 12-0027        | HARVARD COYL - W0000                 | 1.93    |
| 12-0028        | W0000 - W0000                        | 0.54    |
| 12-0029        | REG RD W OF W0000 - W0000            | 1.83    |
| 12-0030        | W0000 - W0000                        | 4.34    |
| 12-0031        | W0000 - W0000                        | 3.44    |
| 12-0032        | W0000 - W0000                        | 2.00    |
| 12-0033        | W0000 - W0000                        | 0.54    |
| 12-0034        | W0000 - W0000                        | 0.54    |
| 12-0035        | W0000 - W0000                        | 0.54    |
| 12-0036        | W0000 - W0000                        | 0.54    |
| 12-0037        | W0000 - W0000                        | 0.54    |
| 12-0038        | W0000 - W0000                        | 0.54    |
| 12-0039        | W0000 - W0000                        | 0.54    |
| 12-0040        | W0000 - W0000                        | 0.54    |
| 12-0041        | W0000 - W0000                        | 0.54    |
| 12-0042        | W0000 - W0000                        | 0.54    |
| 12-0043        | W0000 - W0000                        | 0.54    |
| 12-0044        | W0000 - W0000                        | 0.54    |
| 12-0045        | W0000 - W0000                        | 0.54    |
| 12-0046        | W0000 - W0000                        | 0.54    |
| 12-0047        | W0000 - W0000                        | 0.54    |
| 12-0048        | W0000 - W0000                        | 0.54    |
| 12-0049        | W0000 - W0000                        | 0.54    |
| 12-0050        | W0000 - W0000                        | 0.54    |
| 12-0051        | W0000 - W0000                        | 0.54    |
| 12-0052        | W0000 - W0000                        | 0.54    |
| 12-0053        | W0000 - W0000                        | 0.54    |
| 12-0054        | W0000 - W0000                        | 0.54    |
| 12-0055        | W0000 - W0000                        | 0.54    |
| 12-0056        | W0000 - W0000                        | 0.54    |
| 12-0057        | W0000 - W0000                        | 0.54    |
| 12-0058        | W0000 - W0000                        | 0.54    |
| 12-0059        | W0000 - W0000                        | 0.54    |
| 12-0060        | W0000 - W0000                        | 0.54    |
| 12-0061        | W0000 - W0000                        | 0.54    |
| 12-0062        | W0000 - W0000                        | 0.54    |
| 12-0063        | W0000 - W0000                        | 0.54    |
| 12-0064        | W0000 - W0000                        | 0.54    |
| 12-0065        | W0000 - W0000                        | 0.54    |
| 12-0066        | W0000 - W0000                        | 0.54    |
| 12-0067        | W0000 - W0000                        | 0.54    |
| 12-0068        | W0000 - W0000                        | 0.54    |
| 12-0069        | W0000 - W0000                        | 0.54    |
| 12-0070        | W0000 - W0000                        | 0.54    |
| 12-0071        | W0000 - W0000                        | 0.54    |
| 12-0072        | W0000 - W0000                        | 0.54    |
| 12-0073        | W0000 - W0000                        | 0.54    |
| 12-0074        | W0000 - W0000                        | 0.54    |
| 12-0075        | W0000 - W0000                        | 0.54    |
| 12-0076        | W0000 - W0000                        | 0.54    |
| 12-0077        | W0000 - W0000                        | 0.54    |
| 12-0078        | W0000 - W0000                        | 0.54    |
| 12-0079        | W0000 - W0000                        | 0.54    |
| 12-0080        | W0000 - W0000                        | 0.54    |
| 12-0081        | W0000 - W0000                        | 0.54    |
| 12-0082        | W0000 - W0000                        | 0.54    |
| 12-0083        | W0000 - W0000                        | 0.54    |
| 12-0084        | W0000 - W0000                        | 0.54    |
| 12-0085        | W0000 - W0000                        | 0.54    |
| 12-0086        | W0000 - W0000                        | 0.54    |
| 12-0087        | W0000 - W0000                        | 0.54    |
| 12-0088        | W0000 - W0000                        | 0.54    |
| 12-0089        | W0000 - W0000                        | 0.54    |
| 12-0090        | W0000 - W0000                        | 0.54    |
| 12-0091        | W0000 - W0000                        | 0.54    |
| 12-0092        | W0000 - W0000                        | 0.54    |
| 12-0093        | W0000 - W0000                        | 0.54    |
| 12-0094        | W0000 - W0000                        | 0.54    |
| 12-0095        | W0000 - W0000                        | 0.54    |
| 12-0096        | W0000 - W0000                        | 0.54    |
| 12-0097        | W0000 - W0000                        | 0.54    |
| 12-0098        | W0000 - W0000                        | 0.54    |
| 12-0099        | W0000 - W0000                        | 0.54    |
| 12-0100        | W0000 - W0000                        | 0.54    |

| CONTROL ROUTE<br>SECTION NUMBER | DESCRIPTION OF CONTROL SECTION                  | MILEAGE |
|---------------------------------|---|---------|
| 12-022S MD 7A                   | BLOOMSBURY AVE - REVOLUTION ST                  | 0.44    |
| 12-022S MD 7A                   | REVOLUTION ST - WATER ST                        | 0.66    |
| 12-022S MD 7A                   | WATER ST - US0040 PULASKI HWY                   | 0.54    |
| 12-022S MD490                   | COMMERCE ST - MD0007A REVOLUTION ST             | 0.31    |
| 12-022S MD763                   | MD0155 - JUNIATA ST                             | 0.30    |
| 12-025S MD 23                   | MD0165 - MD0439                                 | 5.81    |
| 12-026S MD 23                   | MD0439 - MD/PA ST/L                             | 6.74    |
| 12-027S MD 24                   | EDGEWOOD ARSENAL ENTRANCE - IS0095              | 3.47    |
| 12-029S MD 24                   | US0001BUW BROADWAY - VALE RD                    | 0.55    |
| 12-029S MD 24                   | VALE RD - MD0023                                | 2.58    |
| 12-030S MD 24                   | MD0023 - MD0165                                 | 7.74    |
| 12-031S MD 24                   | MD0165 - MD/PA ST/L                             | 4.14    |
| 12-032S MD136                   | MD0007 - MD0022                                 | 6.21    |
| 12-033S MD136                   | MD0022 - US0001 BELAIR RD                       | 5.64    |
| 12-034S MD136                   | US0001 BELAIR RD - MD0165                       | 7.39    |
| 12-035S MD136                   | MD0165 - MD0624                                 | 2.49    |
| 12-036S MD138                   | HAR/BALTO CO/L - MD0023                         | 0.93    |
| 12-037S MD146                   | BALTO/HAR CO/L - MD0023                         | 5.15    |
| 12-038S MD147                   | BALTO/HAR CO/L - US0001                         | 2.98    |
| 12-039S MD152                   | ENTRANCE TO EDGEWOOD ARSENAL - US0040           | 2.39    |
| 12-044S MD156                   | MD0022 - MD0155                                 | 3.95    |
| 12-046S MD159                   | BEG SHA MAINT@ BUSH RIVER - OLD PHILADELPHIA RD | 4.41    |
| 12-046S MD159                   | OLD PHILADELPHIA RD - US0040 PULASKI HWY        | 0.35    |
| 12-048S MD161                   | MD0155 - US0001                                 | 5.38    |

| MILEAGE | DESCRIPTION OF CONTROL SECTION                | CONTROL ROUTE SECTION NUMBER |
|---------|---|------------------------------|
| 0.44    | BLOUNTSBURY AVE - REVOLUTION ST               | 14-0522 RD 7A                |
| 0.88    | REVOLUTION ST - WATER ST                      | 14-0522 RD 7A                |
| 0.94    | WATER ST - US0040 PULASKI HWY                 | 14-0522 RD 7A                |
| 0.91    | COMMERCE ST - MD007A REVOLUTION ST            | 14-0522 RD 9D                |
| 0.30    | MD0155 - JUNITA ST                            | 14-0522 RD 9A                |
| 2.81    | MD0155 - MD0439                               | 14-0522 RD 2A                |
| 4.74    | MD0439 - MD194 STYL                           | 14-0522 RD 2B                |
| 3.47    | EDGEWOOD ARSENAL ENTRANCE - 120025            | 14-0522 RD 2A                |
| 0.32    | US00180N BROADWAY - VALE RD                   | 14-0522 RD 2A                |
| 2.88    | VALE RD - MD0023                              | 14-0522 RD 2A                |
| 7.74    | MD0023 - MD0155                               | 14-0522 RD 2A                |
| 4.14    | MD0155 - MD194 STYL                           | 14-0522 RD 2A                |
| 4.51    | MD0027 - MD0023                               | 14-0522 RD 2A                |
| 2.64    | MD0023 - US0001 BELAIR RD                     | 14-0522 RD 2A                |
| 7.39    | US0001 BELAIR RD - MD0155                     | 14-0522 RD 2A                |
| 2.49    | MD0155 - MD0824                               | 14-0522 RD 2A                |
| 0.93    | HARVARD TO COVL - MD0023                      | 14-0522 RD 2A                |
| 2.12    | BALTO HAR COVL - MD0023                       | 14-0522 RD 2A                |
| 2.98    | BALTO HAR COVL - US0001                       | 14-0522 RD 2A                |
| 2.39    | ENTRANCE TO EDGEWOOD ARSENAL - US0040         | 14-0522 RD 2A                |
| 2.93    | MD0023 - MD0155                               | 14-0442 RD 12B               |
| 4.41    | RD 2ND MAINS WASH RIVER - OLD PHILADELPHIA RD | 14-0442 RD 12B               |
| 0.38    | OLD PHILADELPHIA RD - US0040 PULASKI HWY      | 14-0442 RD 12B               |
| 2.38    | MD0155 - US0001                               | 14-0442 RD 12B               |



| CONTROL ROUTE<br>SECTION NUMBER | DESCRIPTION OF CONTROL SECTION        | MILEAGE |
|---------------------------------|---------------------------------------|---------|
| 12-049S MD165                   | HAR/BALTO CO/L - MD0152               | 2.20    |
| 12-050S MD 23                   | MD0023 - MD0165 SEE MD0165            | 0.00    |
| 12-050S MD165                   | MD0152 - MD0023 JARRETTSVILLE RD      | 4.63    |
| 12-051S MD757                   | MD0165 - RD END S MD165               | 0.17    |
| 12-051S MD757A                  | BEG RD N MD165 - MD0165               | 0.38    |
| 12-051S MD757B                  | MD0165 - MD0165                       | 0.41    |
| 12-054S MD439                   | BALTO/HAR CO/L - MD0023               | 1.22    |
| 12-055S MD440                   | MD0543 - US0001                       | 5.65    |
| 12-056S MD462                   | MD0132 - MD0155                       | 4.21    |
| 12-057S MD136                   | MD0624 - MD0023                       | 8.43    |
| 12-058S MD543                   | N IS95 BEG RD - MD0136                | 2.20    |
| 12-058S MD543                   | MD0136 - MD0022                       | 3.74    |
| 12-058S MD543A                  | MD0007 - RD END S IS95                | 0.30    |
| 12-059S MD543                   | MD0022 - US0001                       | 3.06    |
| 12-060S MD543                   | US0001 - MD0165                       | 8.65    |
| 12-062S MD623                   | US0001 - CASTELTON RD                 | 2.97    |
| 12-062S MD623                   | CASTELTON RD - MD/PA ST/L             | 4.11    |
| 12-063S MD624                   | MD0165 - MD AND PENNA ST LINE         | 3.06    |
| 12-064S MD132                   | US0040 - EAST BELAIR RD               | 0.25    |
| 12-064S MD132                   | EAST BELAIR RD - US0040               | 1.72    |
| 12-065S MD646                   | MD0543 EMDRY CHURCH RD - MD0136       | 3.33    |
| 12-066S MD715                   | US0040 - RD END @ FENCE TO GUARDHOUSE | 1.20    |
| 12-067S MD753                   | HIGHLAND RD - OLD PYLESVILLE RD       | 1.05    |
| 12-076S MD152                   | US0001 - MD0165                       | 5.86    |

| SECTION NUMBER | DESCRIPTION OF CONTRACT SECTION      | MILEAGE |
|----------------|--------------------------------------|---------|
| 15-0702        | 15001 - MD012                        | 2.80    |
| 15-0025        | HIGHLAND RD - OLD PYLESVILLE RD      | 1.02    |
| 15-0025        | 15000 - RD END 2 FENCE TO GUARDHOUSE | 1.50    |
| 15-0025        | 15003 BNOXY CHURCH RD - MD0130       | 3.37    |
| 15-0025        | EAST BELAIR RD - 150000              | 1.75    |
| 15-0025        | 150040 - EAST BELAIR RD              | 0.23    |
| 15-0025        | MD012 - MD AND PENNA ST LINE         | 2.00    |
| 15-0025        | CASTLETON RD - MD/PA ST/L            | 4.11    |
| 15-0025        | 150001 - CASTLETON RD                | 2.97    |
| 15-0025        | 150001 - MD012                       | 0.03    |
| 15-0025        | 150002 - 150001                      | 0.00    |
| 15-0025        | 150007 - MD END 2 15001              | 0.30    |
| 15-0025        | MD012 - MD0025                       | 3.74    |
| 15-0025        | 150025 B 15001 BEE RD - MD0130       | 2.50    |
| 15-0025        | 150025 - MD0025                      | 0.43    |
| 15-0025        | MD012 - MD012                        | 4.21    |
| 15-0025        | MD0043 - 150001                      | 0.00    |
| 15-0025        | BALTOHMAR CUL - MD0025               | 1.55    |
| 15-0025        | MD012 - MD012                        | 0.41    |
| 15-0025        | BEE RD R MD012 - MD012               | 0.30    |
| 15-0025        | MD012 - MD012                        | 0.17    |
| 15-0025        | MD012 - MD0025 JARRETTVILLE RD       | 4.03    |
| 15-0025        | MD012 - MD012 SEE MD012              | 0.00    |
| 15-0025        | HARVARD CUL - MD012                  | 2.50    |

| CONTROL ROUTE<br>SECTION NUMBER | DESCRIPTION OF CONTROL SECTION                            | MILEAGE |
|---------------------------------|---|---------|
| 12-077S MD152                   | MD0165 - MD0146   | 4.08    |
| 12-078S MD754                   | BEG SHA MAINT W OF EMORY CHURCH - MD0543                  | 0.61    |
| 12-079S MD165                   | MD0024 - MD0543   | 2.04    |
| 12-080S MD165                   | MD0543 - PA/MD ST/L                                       | 1.84    |
| 12-081S MD155                   | MD0022 - MD0156 FOX RIDGE RD                              | 4.48    |
| 12-082S MD155                   | MD0156 FOX RIDGE RD - E OF TYDINGS RD                     | 4.27    |
| 12-082S MD155                   | E OF TYDINGS RD - US0040 PULASKI HWY IN HAVRE DE<br>GRACE | 0.37    |
| 12-083S MD152                   | US0040 - US0001   | 5.29    |
| 12-084S MD 23                   | US0001 BELAIR RD - MD0023                                 | 6.73    |
| 12-090S MD755                   | MD0024 - MD0024   | 1.50    |
| 12-091S MD 24                   | IS0095 - S OF IDLEWILDE ST                                | 5.54    |
| 12-091S MD 24                   | S OF IDLEWILDE ST - N COURTLAND ST                        | 0.62    |
| 12-091S MD 24                   | N COURTLAND ST - US0001BUN OF GORDON ST                   | 0.35    |
| 12-097S MD 22                   | IS0095 - E OF I95 @ ABERDEEN                              | 0.09    |
| 12-099S MD165                   | MD0023 JARRETTSVILLE RD - MD0024                          | 6.98    |

COUNTY TOTAL 239.80

| SECTION NUMBER | DESCRIPTION OF CONTROL SECTION                       | MILEAGE |
|----------------|--|---------|
| 12-072         | MOORE - MOORE  | 4.08    |
| 12-073         | BIG SHAWNT W OF BERRY CHURCH - MOORE                 | 0.81    |
| 12-074         | MOORE - MOORE  | 2.04    |
| 12-075         | MOORE - FARM ST                                      | 1.14    |
| 12-076         | MOORE - MOORE FOX RIDGE RD                           | 4.48    |
| 12-077         | MOORE FOX RIDGE RD - E OF TYNINGS RD                 | 4.27    |
| 12-078         | E OF TYNINGS RD - USOOD RUFASKI HWY IN HARE DE GRACE | 0.37    |
| 12-079         | USOOD - USOOD  | 0.29    |
| 12-080         | USOOD BEAIR RD - MOORE                               | 0.73    |
| 12-081         | MOORE - MOORE  | 1.70    |
| 12-082         | MOORE - S OF LOEWLIE ST                              | 1.24    |
| 12-083         | S OF LOEWLIE ST - N COURTLAND ST                     | 0.65    |
| 12-084         | N COURTLAND ST - USOOD OF GORDON ST                  | 0.38    |
| 12-085         | MOORE - E OF 1ST S ALBERTA                           | 0.09    |
| 12-086         | MOORE JARRETTVILLE RD - MOORE                        | 4.98    |

COUNTY TOTAL 289.80

AS OF JUNE 1974

HOWARD COUNTY

PAGE 1

| CONTROL ROUTE<br>SECTION NUMBER | DESCRIPTION OF CONTROL SECTION                              | MILEAGE |
|---------------------------------|---|---------|
| 13-001S US 1                    | HOW & PG CO LINE - END LAUREL BYPASS                        | 0.64    |
| 13-002S US 1                    | END LAUREL BYPASS - MD0032 GUILFORD RD                      | 2.62    |
| 13-003S US 1                    | MD0032 GUILFORD RD - MD0175 WATERLOO RD                     | 2.33    |
| 13-004S US 1                    | MD0175 WATERLOO RD - MD0103A MEADOWRIDGE RD                 | 4.00    |
| 13-005S US 1                    | MD0103A MEADOWRIDGE RD - BALTO & HOW CO LINE                | 1.43    |
| 13-006S MD 27                   | HOW & MONT CO LINE - CARR & HOW CO LINE                     | 1.39    |
| 13-009S MD108                   | CD0073 MANOR LANE - US0029 COLUMBIA PIKE                    | 2.76    |
| 13-010S MD108                   | MD0032 GUILFORD RD - CD0073 MANOR LANE                      | 3.70    |
| 13-011S MD 32                   | MD0108 - MD0108 SEE MD0108                                  | 0.00    |
| 13-011S MD108                   | HOW & MONT CO LINE - MD0032 GUILFORD RD                     | 3.80    |
| 13-012S MD987                   | US0029 - FREDERICK RD IN ELLICOTT CITY                      | 1.60    |
| 13-013S US 40                   | US0029 - BALTIMORE CO/L                                     | 2.75    |
| 13-015S US 40                   | CD0515 PINE ORCHARD LA - US0029                             | 2.40    |
| 13-016S US 40                   | IS0070 AT MARRIOTTSTVILLE - CD0515 PINE ORCHARD             | 3.17    |
| 13-019S MD 97                   | LA<br>HD/MONT CO/L - IS0070                                 | 6.87    |
| 13-021S MD175                   | HD/AA CO/L - IS0095   | 2.02    |
| 13-024S MD851D                  | OLD SECTION MD 32 N OF US40 - RD END N OF US40 E<br>OF MD32 | 0.15    |
| 13-024S MD851F                  | MD0032 - RD END E OF MD0032                                 | 0.16    |
| 13-024S MD851G                  | MD0851D AT SLACKS CORNER - RD END W OF MD 32                | 0.81    |
| 13-024S MD851H                  | RD END E OF MD0032 - MD0032                                 | 0.21    |
| 13-024S MD851J                  | RD END S OF MD0099 - RD END N OF MD0099                     | 0.23    |
| 13-024S MD851K                  | MD0032 - RD END N OF MD 32                                  | 0.42    |
| 13-025S MD851E                  | MD0144 @ W FRIENDSHIP - RD END N OF MD 851 G                | 0.17    |
| 13-027S MD 32                   | MD0986 - MD0108   | 4.69    |

| SECTION NUMBER | DESCRIPTION OF CONTROL SECTION                     | MILEAGE |
|----------------|--|---------|
| 13-0012        | HOW & PO CO LINE - END LAUREL BYPASS               | 0.84    |
| 13-0023        | END LAUREL BYPASS - MDO023 GUILFORD RD             | 2.62    |
| 13-0022        | MDO022 GUILFORD RD - MDO175 WATERLOO RD            | 2.33    |
| 13-0021        | MDO175 WATERLOO RD - MDO103 MEADOWBRIDGE RD        | 4.00    |
| 13-0020        | MDO103 MEADOWBRIDGE RD - BALDU & HOW CO LINE       | 1.43    |
| 13-0019        | HOW & MONT CO LINE - CARR & HOW CO LINE            | 1.32    |
| 13-0018        | COO018 MANDR LANE - U20023 COLUMBIA PINE           | 1.78    |
| 13-0102        | MDO023 GUILFORD RD - COO018 MANDR LANE             | 2.70    |
| 13-0112        | MDO102 - MDO102 SEE MDO102                         | 0.00    |
| 13-0113        | HOW & MONT CO LINE - MDO023 GUILFORD RD            | 1.80    |
| 13-0122        | U20023 - FREDERICK RD IN ELICOTT CITY              | 1.60    |
| 13-0132        | U20023 - BATTINGORE COYL                           | 2.72    |
| 13-0133        | COO018 PINE ORCHARD LA - U20023                    | 2.40    |
| 13-0102        | IS0010 AT MARRIOTTVILLE - COO018 PINE ORCHARD      | 2.17    |
| 13-0112        | HOWMONT COYL - IS0010                              | 4.87    |
| 13-0212        | MDO023 COYL - IS0010                               | 2.02    |
| 13-0242        | OLD SECTION MD 32 N OF MD 40 - RD END N OF US 40 B | 0.12    |
| 13-0242        | MDO023 - RD END E OF MDO023                        | 0.10    |
| 13-0242        | MDO023 AT SLACKS CORNER - RD END N OF MD 32        | 0.81    |
| 13-0242        | RD END E OF MDO023 - MDO023                        | 0.51    |
| 13-0242        | RD END S OF MDO023 - RD END N OF MDO023            | 0.23    |
| 13-0242        | MDO023 - RD END N OF MD 32                         | 0.42    |
| 13-0242        | MDO144 & W FRIENDSHIP - RD END N OF MD 32          | 0.17    |
| 13-0242        | MDO023 - MDO102                                    | 4.69    |

| CONTROL ROUTE SECTION NUMBER | DESCRIPTION OF CONTROL SECTION   | MILEAGE |
|------------------------------|--|---------|
| 13-028S MD 32                | US0001 - MD0986  | 4.78    |
| 13-028S MD432                | MD0032 - ROAD END  | 0.27    |
| 13-029S MD 94                | MD0144 FREDRICK RD W BOUND LANE - US0040                                     | 0.41    |
| 13-030S MD 94                | MONT AND HOW CO LINE - MD0144 FREDRICK RD E BOUND LANE                       | 5.51    |
| 13-033S MD 97                | IS0070 - HO/CARR CO/L  | 1.99    |
| 13-035S MD 99                | MD0032 SYKESVILLE RD - US0029 COLUMBIA PIKE                                  | 7.63    |
| 13-037S MD985                | RD END E OF CO 314 - MD0099 WEST OF ROCKLAND                                 | 0.57    |
| 13-037S MD985A               | MD0099 - RD END AT ROCKLAND  | 0.30    |
| 13-039S MD103                | CO0136 MONTGOMERY RD - US0029 COLUMBIA PIKE                                  | 3.73    |
| 13-041S MD 99                | US0029 COLUMBIA PIKE - US0040 BALTO NATIONAL PIKE                            | 1.88    |
| 13-042S MD 99                | US0040 BALTO NATIONAL PIKE - CO0278 FREDERICK RD                             | 1.03    |
| 13-045S MD 94                | MD0144 FREDRICK RD E BOUND LANE - MD0144 FREDRICK RD W BOUND LANE SEE MD0144 | 0.00    |
| 13-045S MD144HA              | IS0070 NEAR CARROLL CO/L - US0040 NEAR PINE ORCHARD                          | 14.80   |
| 13-046S MD175                | MD0957A - MD0103 NBL   | 3.43    |
| 13-046S MD957                | RD END N OF US0001 - RD END S OF I95   | 0.42    |
| 13-046S MD957A               | RD END N OF I95 - MD0175 WATERLOO RD   | 0.95    |
| 13-047S MD176                | US0001 BALTO WASH BLVD - AA & HOW CO LINE                                    | 0.88    |
| 13-049S MD216                | CO0091 LEISHEAR RD - MD0983A SEE CO0091                                      | 0.00    |
| 13-049S MD216                | MD0983A - MD0108 CLARKSVILLE RD  | 5.42    |
| 13-049S MD983                | PG/HO CO/L - BARRICADE @ I-95  | 1.19    |
| 13-049S MD983A               | RD END N OF I95 - MD0216 SCAGGSVILLE RD AHEAD AT CO0091                      | 0.75    |
| 13-052S MD477                | US0001 - US1 @ ELKRIDGE  | 1.51    |
| 13-055S MD108                | US0029 COLUMBIA PIKE - MD0175 WATERLOO RD                                    | 2.17    |
| 13-056S MD 32                | HOW/AA CO/L - US0001   | 1.75    |

| MILEAGE | DESCRIPTION OF CONTROL SECTION                  | SECTION NUMBER |
|---------|---|----------------|
| 1.75    | HOWARD COVE - W5001                             | 13-0525 W5001  |
| 2.17    | W5002 COLUMBIA PIKE - W5017 WATERLOO RD         | 13-0525 W5002  |
| 1.51    | W5001 - US1 & BLKIDGE                           | 13-0525 W5001  |
| 0.75    | RD END N OF 195 - W5016 SCAGGSVILLE RD AHEAD AT | 13-0497 W5016  |
| 1.19    | FRANK COVE - BARRICADE & 1-95                   | 13-0497 W5016  |
| 2.42    | W5016 - W5010 CLARKSVILLE RD                    | 13-0497 W5016  |
| 0.00    | W5011 LEISHMAN RD - W5016                       | 13-0497 W5011  |
| 0.88    | W5001 BALTO WASH BLVD - AT G HOW CO LINE        | 13-0497 W5001  |
| 0.95    | RD END N OF 195 - W5015 WATERLOO RD             | 13-0497 W5015  |
| 0.62    | RD END N OF W5001 - RD END S OF 195             | 13-0497 W5001  |
| 3.43    | W5015 - W5010 ORCHARD                           | 13-0497 W5015  |
| 14.80   | W5010 NEAR CARROLL COVE - W5000 NEAR PIKE       | 13-0497 W5010  |
| 0.00    | W5014 - W5014                                   | 13-0497 W5014  |
| 0.00    | W5014 - W5014                                   | 13-0497 W5014  |
| 1.03    | W5014 - W5014                                   | 13-0497 W5014  |
| 1.86    | W5014 - W5014                                   | 13-0497 W5014  |
| 3.73    | W5014 - W5014                                   | 13-0497 W5014  |
| 0.30    | W5014 - W5014                                   | 13-0497 W5014  |
| 0.57    | W5014 - W5014                                   | 13-0497 W5014  |
| 7.63    | W5014 - W5014                                   | 13-0497 W5014  |
| 1.99    | W5014 - W5014                                   | 13-0497 W5014  |
| 2.31    | W5014 - W5014                                   | 13-0497 W5014  |
| 0.41    | W5014 - W5014                                   | 13-0497 W5014  |
| 0.27    | W5014 - W5014                                   | 13-0497 W5014  |
| 4.78    | W5014 - W5014                                   | 13-0497 W5014  |



AS OF JUNE 1974

HOWARD COUNTY

PAGE 3

| CONTROL ROUTE<br>SECTION NUMBER | DESCRIPTION OF CONTROL SECTION                         | MILEAGE |
|---------------------------------|--|---------|
| 13-057S MD144HB                 | CARROLL/HOWARD CO/L - CD0006                           | 0.15    |
| 13-059S MD981                   | MD0175 - MD0175 @ JONESTOWN                            | 0.31    |
| 13-060S MD 32                   | US0040 I-70 - CARR/HQ CO/L                             | 4.08    |
| 13-061S MD103                   | US0001 BALTO WASH BLVD - CD0136 MONTGOMERY RD          | 2.52    |
| 13-062S MD216                   | PRINCE GEORGE CO/LN - BEG DIV HWY S OF I-95            | 0.85    |
| 13-063S MD 32                   | CD0043 BURNTWOODS RD - US0040 I-70                     | 3.56    |
| 13-067S MD103A                  | MD0477 OLD BALTO WASH BLVD - US0001 BALTO WASH<br>BLVD | 0.11    |
| 13-087S MD986                   | US0029 NB LANE - RD END N OF MD 32                     | 0.74    |
| 13-088S MD216                   | BEG DIV HWY S OF I-95 - CD0091 LEISHEAR RD             | 1.84    |
| 13-089S MD175                   | MD0175UL - MD0957A                                     | 0.67    |
| 13-092S MD175                   | IS0095 - MD0175UL                                      | 0.68    |
| 13-092S MD175UL                 | MD0175 BACK - END CHANNELIZATION N OF MD 175           | 0.04    |
| 13-093S MD175UL                 | END CHANNELIZATION N OF MD 175 - RD END                | 0.89    |

COUNTY TOTAL 126.13

| SECTION NUMBER | DESCRIPTION OF CENTRAL SECTION                | MILEAGE |
|----------------|---|---------|
| 12-0072        | CARRIAGE ROAD - 00000                         | 0.12    |
| 12-0073        | WOLFE - WOLFE & JONES                         | 0.31    |
| 12-0074        | 1-70 - CARRIAGE ROAD                          | 4.08    |
| 12-0075        | BALTO WASH BLVD - 00001 MONTGOMERY RD         | 2.32    |
| 12-0076        | PRINCE GEORGE COLLEGE - REG DIV HWY 2 OF I-95 | 0.92    |
| 12-0077        | BURKHARDS RD - 00040 I-70                     | 2.36    |
| 12-0078        | OLD BALTO WASH BLVD - 00001 BALTO WASH BLVD   | 0.11    |
| 12-0079        | W LANE - RD END N OF MD 32                    | 0.74    |
| 12-0080        | REG DIV HWY 2 OF I-95 - 00001 LEISHER RD      | 1.84    |
| 12-0081        | WOLFE - 00001                                 | 0.67    |
| 12-0082        | 12000 - WOLFE                                 | 0.68    |
| 12-0083        | WOLFE BACK - END CHANNELIZATION N OF MD 173   | 0.04    |
| 12-0084        | END CHANNELIZATION N OF MD 173 - RD END       | 0.89    |

COUNTY TOTAL 12.13

| CONTROL ROUTE SECTION NUMBER | DESCRIPTION OF CONTROL SECTION                                       | MILEAGE |
|------------------------------|--|---------|
| 14-002S MD855                | MD213 - MDO213 NE OF KENNEDYVILLE                                    | 0.06    |
| 14-003S MD855A               | MDO213 S OF HASSENGERS CORNER - RD END N OF MD 213                   | 0.07    |
| 14-004S MD213                | MDO020 IN CHESTERTOWN - MDO297 AT HOPEWELL                           | 2.12    |
| 14-005S MD213                | QUEEN ANNES CO/L - MDO020 IN CHESTERTOWN                             | 0.43    |
| 14-006S MD801                | MD290 @ IRELANDS COR - MD313 /SOUTH OF GALENA/                       | 0.59    |
| 14-007S MD801                | MD313 - MD290 @ IRELANDS COR   | 0.46    |
| 14-008S MD313                | K&QA COUNTY LINE - MD299 @ MASSEY                                    | 3.88    |
| 14-010S MD 20                | MDO514 - MU0080 COLLEGE AVE IN CHESTERTOWN                           | 0.76    |
| 14-010S MD 20                | MU0150 HIGH ST IN CHESTERTOWN - MDO213 WASHINGTON AVE IN CHESTERTOWN | 0.14    |
| 14-011S MD 20                | MDO298A EAST OF FAIRLEE - MDO514                                     | 4.85    |
| 14-012S MD 20                | MDO021 AT MCCLEANS CORNER - MDO298 SOUTH OF FAIRLEE                  | 1.33    |
| 14-013S MD 20                | MDO288 - MDO021 AT MCCLEANS CORNER                                   | 4.57    |
| 14-014S MD674                | MD445 IN ROCK HALL - MD20 EAST OF ROCK HALL                          | 0.67    |
| 14-015S MD 21                | BEG RD W OF CO 58 ELM ST - MDO020 ROCK HALL FAIRLEE RD               | 3.40    |
| 14-016S MD288                | MD20 EAST OF ROCKHALL - RD END S OF DP79                             | 3.33    |
| 14-017S MD289                | MDO664 WILKENS LANE - MU0150 HIGH ST IN CHESTERTOWN                  | 2.07    |
| 14-018S MD289                | CO0092 CLIFF CITY RD BACK - MDO664 WILKENS LANE                      | 5.98    |
| 14-019S MD290                | MD213 AT MD 313 - MDO299 MASSEY SASSAFRAS RD                         | 4.44    |
| 14-020S MD290                | MDO291 BK RIVER RD - MDO313 GALENA MASSEY RD                         | 5.46    |
| 14-021S MD290                | KENT & QUEEN ANNE CO/LN - MDO291 RIVER RD AHD                        | 1.11    |
| 14-022S MD291                | MDO290 CHESTERVILLE GALENA RD - MDO313 MILLINGTON MASSEY RD          | 4.26    |
| 14-023S MD291                | MDO313 MILLINGTON MASSEY RD - DELAWARE ST/LN                         | 4.49    |
| 14-024S MD292                | MDO298 FAIRLEE STILL POND RD - RD END N OF MD2931 ERICKSON AVE       | 4.61    |
| 14-025S MD292                | MDO213 AUGUSTINE HERMAN HWY - MDO298 FAIRLEE STILL POND RD           | 2.82    |

| SECTION NUMBER | DESCRIPTION OF CONTROL SECTION                                   | MILEAGE |
|----------------|--|---------|
| 14-0025 H0255  | H0255 - H0255 NE OF KENNEDYVILLE                                 | 0.06    |
| 14-0025 H0254  | H0254 S OF HASSINGERS CORNER - RD END N OF RD 213                | 0.07    |
| 14-0042 H0213  | H0213 IN CHESTERTON - H0213 AT HOBWELL                           | 2.11    |
| 14-0022 H0213  | QUEEN ANNES CUL - H0213 IN CHESTERTON                            | 0.43    |
| 14-0002 H0201  | H0201 S IRELANDS COR - H0213 SOUTH OF GALENA                     | 0.29    |
| 14-0075 H0201  | H0213 - H0201 S IRELANDS COR                                     | 0.46    |
| 14-0042 H0213  | KEBA COUNTY LINE - H0201 S MASSY                                 | 2.88    |
| 14-0102 H0 20  | H0213 - H0201 COLLEGE AVE IN CHESTERTON                          | 0.76    |
| 14-0102 H0 20  | H0213 HIGH ST IN CHESTERTON - H0213 WASHINGTON AVE IN CHESTERTON | 0.14    |
| 14-0112 H0 20  | H0213 EAST OF FAIRLEE - H0213                                    | 4.83    |
| 14-0102 H0 20  | H0213 BY MCLARENS CORNER - H0213 SOUTH OF FAIRLEE                | 1.33    |
| 14-0102 H0 20  | H0213 - H0213 AT MCLARENS CORNER                                 | 4.87    |
| 14-0142 H0274  | H0274 IN ROCK HALL - H0201 EAST OF ROCK HALL                     | 0.07    |
| 14-0102 H0 21  | RD 213 W OF CO DR 5th ST - H0201 ROCK HALL FAIRLEE RD            | 2.40    |
| 14-0102 H0287  | H0201 EAST OF ROCKHALL - RD END S OF 0473                        | 2.33    |
| 14-0172 H0289  | H0201 WIKENS LANE - H0213 HIGH ST IN CHESTERTON                  | 2.07    |
| 14-0102 H0289  | H0213 CLIFF CITY RD BACK - H0201 WIKENS LANE                     | 2.93    |
| 14-0102 H0290  | H0213 AT RD 213 - H0201 MASSY 22224742 RD                        | 4.44    |
| 14-0202 H0290  | H0291 BK RIVER RD - H0213 GALENA MASSY RD                        | 2.46    |
| 14-0212 H0290  | KENT QUEEN ANNE CULN - H0291 RIVER RD AND                        | 1.11    |
| 14-0222 H0291  | H0290 CHESTERVILLE GALENA RD - H0213 MILLINGTON MASSY RD         | 4.20    |
| 14-0232 H0291  | H0213 MILLINGTON MASSY RD - DELAWARE STYL                        | 4.49    |
| 14-0242 H0292  | H0292 FAIRLEE STILL ROAD RD - RD END N OF H0291 BRICKSON AVE     | 4.61    |
| 14-0252 H0292  | H0213 AUGUSTINE HERMAN HWY - H0292 FAIRLEE STILL ROAD RD         | 2.22    |

| CONTROL ROUTE SECTION NUMBER | DESCRIPTION OF CONTROL SECTION                                       | MILEAGE |
|------------------------------|--|---------|
| 14-026S MD293                | CD0051 HOWEL PT RD IN BETTERTON - MD0292 MAIN ST IN BETTERTON        | 0.63    |
| 14-026S MD293A               | MD0292 MAIN ST IN BETTERTON - MU0050 FIRST AVE AHEAD END SRC MAINT   | 0.25    |
| 14-026S MD293B               | MD0293 ERICKSON AVE IN BETTERTON - MD0292 MAIN ST IN BETTERTON       | 0.14    |
| 14-026S MD293C               | MD0293 ERICKSON AVE IN BETTERTON - MD0292 MAIN ST IN BETTERTON       | 0.16    |
| 14-027S MD297                | MD0298 - END SHA MAINT AT NEWTOWN                                    | 3.77    |
| 14-028S MD297                | MD0213 AT HOPEWELL - MD0298 AT BUTLERTOWN                            | 3.56    |
| 14-029S MD856                | MD0298 - MD0298 AT LYNCH   | 0.10    |
| 14-030S MD297                | MD0298 AT BUTLERTOWN - MD0298<br>SEE MD0298                          | 0.00    |
| 14-030S MD298                | MD0020 CHESTERTOWN FAIRLEE RD - MD0297 SMITHVILLE RD                 | 7.39    |
| 14-030S MD298A               | MD0298 FAIRLEE STILL POND RD - MD0020 ROCK HALL FAIRLEE RD           | 0.50    |
| 14-031S MD299                | MD0313 GALENA MASSEY RD - CECIL & KENT CO/LN                         | 5.18    |
| 14-032S MD442                | MD0292 S OF BETTERTON - CD0045 ROSEDALE CANNERY RD                   | 0.36    |
| 14-033S MD443                | CD0053 HOWEL PT RD - MD0292 STILL POND RD                            | 0.88    |
| 14-034S MD447                | MD 213 EAST OF LOCUST GROVE - MD 444                                 | 0.84    |
| 14-035S MD449                | MD0213 AT LOCUST GROVE - MD 447                                      | 0.32    |
| 14-036S MD445                | MD20 IN ROCKHALL - MD21 E OF TOLCHESTER BEACH                        | 5.95    |
| 14-037S MD445                | BEGIN SHA MAINT / EASTERN NECK ISLAND BR - MD20 IN ROCKHALL          | 6.01    |
| 14-038S MD446                | CD0096 BROAD NECK RD IN BACK - MD0020 W OF CHESTERTOWN               | 3.61    |
| 14-039S MD859B               | MD0291 - MD0291 @ MORGNEC  | 0.60    |
| 14-039S MD859C               | MD0213 - MD0291 @ CHESTERTOWN  | 0.30    |
| 14-040S MD448                | MORGNEC ROAD @ CLEVERS CORNER - END SHA MAINT SOUTH OF TURNERS CREEK | 5.94    |
| 14-041S MD514                | MD0020 NEAR NW C/L OF CHESTERTOWN - CD0064 AHEAD END STATE MAINT     | 3.79    |
| 14-041S MD857                | MD0566 - MD0566 @ STILLPOND  | 0.39    |
| 14-042S MD537                | MD0213 - MD213 @ DAVES HILL  | 0.71    |

| SECTION NUMBER | DESCRIPTION OF CONTROL SECTION   | MILEAGE |
|----------------|--|---------|
| 14-022 0223    | 00021 HOWEL PT RD IN BETTERTON - MOOSE MAIN ST IN BETTERTON            | 0.63    |
| 14-022 0224    | MOOSE MAIN ST IN BETTERTON - HUDSON FIRST AVE AHEAD END STATE MAINT    | 0.52    |
| 14-022 0225    | MOOSE ECKSON AVE IN BETTERTON - MOOSE MAIN ST IN BETTERTON             | 0.14    |
| 14-022 0226    | MOOSE BRICKSON AVE IN BETTERTON - MOOSE MAIN ST IN BETTERTON           | 0.18    |
| 14-022 0227    | MOOSE - END STATE MAINT AT NEWTON                                      | 2.77    |
| 14-022 0228    | MOOSE AT HOWELL - MOOSE AT BUTLETOWN                                   | 2.26    |
| 14-022 0229    | MOOSE - MOOSE AT LYNCH   | 0.10    |
| 14-022 0230    | MOOSE AT BUTLETOWN - MOOSE SEE MOOSE                                   | 0.00    |
| 14-022 0231    | MOOSE CHESTEROWN RAILEE RD - MOOSE SMITHVILLE RD                       | 1.38    |
| 14-022 0232    | MOOSE RAILEE STILL POND RD - MOOSE ROCK HALL RAILEE RD                 | 0.50    |
| 14-022 0233    | MOOSE GALENA MASSEY RD - CECIL KENT CO/LW                              | 2.18    |
| 14-022 0234    | MOOSE S OF BETTERTON - COOPER HOSKEDALE CANNERY RD                     | 0.36    |
| 14-022 0235    | MOOSE HOWEL PT RD - MOOSE STILL POND RD                                | 0.88    |
| 14-022 0236    | MOOSE EAST OF LOCUST GROVE - MOOSE                                     | 0.04    |
| 14-022 0237    | MOOSE AT LOCUST GROVE - MOOSE  | 0.35    |
| 14-022 0238    | MOOSE IN ROCKHALL - MOOSE E OF FOLCHESTER BEACH                        | 2.92    |
| 14-022 0239    | MOOSE STATE MAINT EASTERN NECK ISLAND BR - MOOSE IN ROCKHALL           | 4.01    |
| 14-022 0240    | MOOSE BROAD NECK RD IN BACK - MOOSE W OF CHESTEROWN                    | 2.61    |
| 14-022 0241    | MOOSE - MOOSE & HORNAC   | 0.60    |
| 14-022 0242    | MOOSE - MOOSE & CHESTEROWN   | 0.30    |
| 14-022 0243    | MOOSE ROAD B. CLEVER'S CORNER - END STATE MAINT SOUTH OF TURNERS CREEK | 2.94    |
| 14-022 0244    | MOOSE NEAR NW C/L OF CHESTEROWN - COOPER AHEAD END STATE MAINT         | 2.74    |
| 14-022 0245    | MOOSE - MOOSE & STILLPOND  | 0.32    |
| 14-022 0246    | MOOSE - MOOSE & DAVES HILL   | 0.71    |

| CONTROL ROUTE<br>SECTION NUMBER | DESCRIPTION OF CONTROL SECTION                                 | MILEAGE |
|---------------------------------|--|---------|
| 14-043S MD561                   | MD213 - MD298 @ LYNCH  | 2.48    |
| 14-045S MD661                   | RD END AT QUAKER NECK LDG - MD289 S OF POMONA                  | 2.22    |
| 14-046S MD664                   | MD0289 S OF CHESTERTOWN - RD END CHESTER RIVER<br>AHEAD        | 1.65    |
| 14-047S MD674                   | CD0156 BACK W SHARP ST - MD445 IN ROCK HALL                    | 0.49    |
| 14-049S MD698                   | RD END S OF CANNON ST - MD0020 HIGH ST IN<br>CHESTERTOWN       | 0.11    |
| 14-050S MD 20                   | MD0298 SOUTH OF FAIRLEE - MD0298A EAST OF<br>FAIRLEE           | 0.77    |
| 14-051S MD290                   | MD0313 GALENA MASSEY RD - MD213 AT MD 313<br>SEE MD0313        | 0.00    |
| 14-052S MD313                   | MD299 @ MASSEY - US0301 BLUE STAR MEMORIAL HWY                 | 1.45    |
| 14-053S MD213                   | MD0448 AT KENNEDYVILLE - MD0313 IN GALENA                      | 7.27    |
| 14-054S MD213                   | MD0297 AT HOPEWELL - MD0448 AT KENNEDYVILLE                    | 6.30    |
| 14-055S MD298                   | MD0297 SMITHVILLE RD - MD0566 HARMONY RD                       | 4.92    |
| 14-056S MD298                   | MD0566 HARMONY RD - MD0213 AUGUSTINE HERMAN HWY                | 2.60    |
| 14-057S MD 20                   | CD0125 AND CD 155 - MD0288                                     | 2.03    |
| 14-058S MD566                   | MD0292 AT STILLPOND EASTERLY - MD298                           | 1.19    |
| 14-059S MD290                   | MD0291 RIVER RD AHD - MD0291 BK RIVER RD<br>SEE MD0291         | 0.00    |
| 14-059S MD291                   | MD0213 AUGUSTINE HERMAN HWY - MD0290<br>CHESTERVILLE GALENA RD | 9.22    |
| 14-061S MD864                   | MD0292 - MD0292 S OF BETTERTON                                 | 0.11    |
| 14-062S MD444                   | PENNA RR AT BLACKS - END SHA MAINT AT KENTMOR PK               | 4.62    |
| 14-063S MD291                   | MD0020 HIGH ST - MD0213 AUGUSTINE HERMAN HWY                   | 0.60    |

COUNTY TOTAL 161.31

| MILEAGE | DESCRIPTION OF CONTROL SECTION  | CONTROL ROUTE SECTION NUMBER |
|---------|---|------------------------------|
| 0.80    | WOODS HIGH ST - WOODS AUGUSTINE HERMAN HWY                                | 14-0525 WOODS                |
| 4.85    | PENNA RR AT BLACKS - END SHD MAINT AT KENTMOR PK                          | 14-0522 WOODS                |
| 0.11    | WOODS - WOODS S OF BETTERTON  | 14-0513 WOODS                |
| 9.32    | SEE WOODS<br>WOODS AUGUSTINE HERMAN HWY - WOODS<br>CHESTERVILLE GALENA RD | 14-0502 WOODS                |
| 0.00    | WOODS RIVER RD AND - WOODS1 PK RIVER RD                                   | 14-0492 WOODS                |
| 1.19    | WOODS AT STILLBOND EASTBLY - WOODS  | 14-0582 WOODS                |
| 2.03    | WOODS AND CO 155 - WOODS  | 14-0492 WOODS                |
| 2.60    | HARMONY RD - WOODS AUGUSTINE HERMAN HWY                                   | 14-0582 WOODS                |
| 4.82    | SMITHVILLE RD - WOODS HARMONY RD  | 14-0522 WOODS                |
| 4.30    | WOODS AT HOBKELL - WOODS AT KENNEDYVILLE                                  | 14-0542 WOODS                |
| 7.77    | WOODS AT KENNEDYVILLE - WOODS IN WALONA                                   | 14-0522 WOODS                |
| 1.42    | WOODS H MASSEY - WOODS1 BLUE STAR MEMORIAL HWY<br>SEE WOODS               | 14-0522 WOODS                |
| 0.00    | WOODS GALENA MASSEY RD - WOODS AT MD 319                                  | 14-0512 WOODS                |
| 0.77    | WOODS SOUTH OF FAIRLEE - WOODS EAST OF<br>CHESTER TOWN<br>FAIRLEE         | 14-0502 WOODS                |
| 0.11    | RD END S OF CANNON ST - WOODS HIGH ST IN                                  | 14-0492 WOODS                |
| 0.49    | WOODS BACK W SHARP ST - WOODS IN ROCK HALL<br>AHEAD                       | 14-0472 WOODS                |
| 1.68    | WOODS S OF CHESTER TOWN - RD TWO CHESTER RIVER                            | 14-0462 WOODS                |
| 2.22    | RD END AT QUAKER NECK LOG - WOODS R OR BONDNA                             | 14-0452 WOODS                |
| 2.48    | WOODS - WOODS S LYNCH   | 14-0432 WOODS                |

COUNTY TOTAL 101.91



| CONTROL SECTION | ROUTE NUMBER | DESCRIPTION OF CONTROL SECTION                           | MILEAGE |
|-----------------|--------------|--|---------|
| 15-001S         | MD 27        | MD0108 MAIN ST - HOW & MONT CO/L                         | 3.73    |
| 15-002S         | MD 27        | MD0355 FREDERICK RD - MD0108 MAIN ST                     | 6.69    |
| 15-003S         | MD 28        | MD0355 ROCKVILLE PIKE - MD0586 VIERS MILL RD             | 0.45    |
| 15-004S         | MD 28        | MD0898A - MD0097 GEORGIA AVE                             | 2.25    |
| 15-004S         | MD898A       | E CORP LIMITS OF ROCKVILLE - MD0028                      | 0.58    |
| 15-005S         | MD108        | MD0650 NEW HAMPSHIRE AVE - HOW & MONT CO/LN              | 2.42    |
| 15-006S         | MD650        | MD0198 SPENCERVILLE RD - MD0108                          | 2.39    |
| 15-007S         | MD650        | MD0183 RANDOLPH RD AT CO1659 - MD0198<br>SPENCERVILLE RD | 3.58    |
| 15-008S         | MD650        | US0029 - MD0183 RANDOLPH RD AT CO1659                    | 2.37    |
| 15-009S         | MD895        | US0029 - MD0650 @ WHITEDAK                               | 0.85    |
| 15-009S         | MD895A       | US0029 - RD END S OF NORTHWEST BRANCH                    | 0.05    |
| 15-012S         | MD 97        | MD0108 LAYTONSVILLE RD - HOW & MONT CO/LN                | 6.48    |
| 15-013S         | MD 97        | MD0028 NORBECK RD - MD0108 LAYTONSVILLE RD               | 3.13    |
| 15-014S         | MD655        | RD END N OF MD 97 & CO 76 - MD0097 JUST N OF MD<br>28    | 1.18    |
| 15-015S         | MD 97        | MD0193 UNIVERSITY BLVD - MD0182 LAYHILL RD               | 1.34    |
| 15-016S         | MD 97        | US0029 COLESVILLE RD - MD0193 UNIVERSITY BLVD            | 3.49    |
| 15-017S         | MD108        | MD0097 GEORGIA AVE - MD0650 NEW HAMPSHIRE AVE            | 3.22    |
| 15-018S         | MD193        | IS0495 CAPITAL BELTWAY - MONT AND PG CO LINE             | 1.77    |
| 15-019S         | MD193        | MD0097 GEORGIA AVE - IS0495 CAPITAL BELTWAY              | 3.48    |
| 15-020S         | MD193        | MD0192 IN KENSINGTON - MD0185                            | 0.14    |
| 15-020S         | MD193        | MD0185 - MD0097 GEORGIA AVE                              | 1.48    |
| 15-021S         | MD193        | B&O RR AT CHEVY CHASE - MD0192 IN KENSINGTON             | 2.58    |
| 15-022S         | MD193        | MD0193 W BOUND LA - DC LINE WESTERN AVE                  | 0.04    |
| 15-022S         | MD193        | DC LINE WESTERN AVE NW - B&O RR AT CHEVY CHASE           | 1.92    |

| SECTION NUMBER | ROUTE   | DESCRIPTION OF CONTROL SECTION                           | MILEAGE |
|----------------|---------|--|---------|
| 12-0012        | MD 27   | MD0102 MAIN ST - HOWE MOUNT COVE                         | 2.73    |
| 12-0022        | MD 27   | MD0033 FREDERICK RD - MD0102 MAIN ST                     | 6.89    |
| 12-0032        | MD 28   | MD0033 ROCKVILLE PIKE - MD0088 VIEWS HILL RD             | 0.43    |
| 12-0042        | MD 28   | MD0088A - MD0091 GEORGIA AVE                             | 2.22    |
| 12-0051        | MD0088A | E CORN LIMITS OF ROCKVILLE - MD0033                      | 0.26    |
| 12-0052        | MD106   | MD0050 NEW HAMPSHIRE AVE - HOWE MOUNT COVE               | 2.42    |
| 12-0062        | MD020   | MD0118 SPENCERVILLE RD - MD0102                          | 2.29    |
| 12-0072        | MD030   | MD0163 RANDOLPH RD AT COLISS - MD0102<br>SPENCERVILLE RD | 2.28    |
| 12-0082        | MD030   | MD0029 - MD0163 RANDOLPH RD AT COLISS                    | 2.37    |
| 12-0092        | MD033   | MD0029 - MD0050 W. WHITBARK                              | 0.23    |
| 12-0093        | MD033   | MD0029 - RD END 2 OF NORTHWEST BRANCH                    | 0.03    |
| 12-0122        | MD 27   | MD0102 LAYTONSVILLE RD - HOWE MOUNT COVE                 | 6.48    |
| 12-0132        | MD 27   | MD0028 HURBECK RD - MD0102 LAYTONSVILLE RD               | 2.13    |
| 12-0142        | MD033   | RD END N OF MD 27 & CO 76 - MD0029 JUST N OF RD<br>28    | 1.18    |
| 12-0152        | MD 27   | MD0102 UNIVERSITY BLVD - MD0163 LAYHILL RD               | 1.34    |
| 12-0162        | MD 27   | MD0029 COLLETSVILLE RD - MD0102 UNIVERSITY BLVD          | 2.49    |
| 12-0172        | MD106   | MD0097 GEORGIA AVE - MD0050 NEW HAMPSHIRE AVE            | 2.22    |
| 12-0182        | MD033   | MD0049 CAPITAL BELTWAY - MOUNT AND RD CO LINE            | 2.77    |
| 12-0192        | MD033   | MD0049 GEORGIA AVE - MD0049 CAPITAL BELTWAY              | 2.48    |
| 12-0202        | MD033   | MD0102 IN KENNINGTON - MD0102                            | 0.14    |
| 12-0203        | MD033   | MD0102 - MD0049 GEORGIA AVE                              | 1.48    |
| 12-0212        | MD033   | RD RR AT CHEVY CHASE - MD0102 IN KENNINGTON              | 2.20    |
| 12-0222        | MD033   | MD0102 W BOUND LA - DC LINE WESTERN AVE                  | 0.04    |
| 12-0223        | MD033   | DC LINE WESTERN AVE NW - RD RR AT CHEVY CHASE            | 1.92    |

| CONTROL ROUTE SECTION NUMBER | DESCRIPTION OF CONTROL SECTION                            | MILEAGE |
|------------------------------|---|---------|
| 15-023S MD196                | RD END S OF CD2962 AT CD2925 - US0029                     | 0.56    |
| 15-023S MD196A               | RD END S OF STEWART LA CO 112 - RD END N OF OP 76         | 0.90    |
| 15-025S MD355                | ENT NURSERY<br>CD0228 MIDDLEBROOK RD AT BLUNT RD - MD0027 | 1.69    |
| 15-026S MD124                | RIDGE RD<br>MD0355 - MD0355 SEE MD0355                    | 0.00    |
| 15-026S MD355                | SPUR TO MD 124 - MD0124                                   | 0.10    |
| 15-026S MD355                | MD0124 - N CORP/LM OF GAITHERSBURG                        | 2.26    |
| 15-026S MD355                | N CORP/LM OF GAITHERSBURG - CD0228 MIDDLEBROOK            | 1.21    |
| 15-027S MD355                | RD AT BLUNT RD<br>MD0028 VIERS MILL RD - MIDDLE LA        | 0.30    |
| 15-027S MD355                | MIDDLE LA - CORP/LM OF ROCKVILLE                          | 1.08    |
| 15-027S MD355                | CORP/LM OF ROCKVILLE - CORP/LM OF GAITHERSBURG            | 2.44    |
| 15-027S MD355                | CORP/LM OF GAITHERSBURG - SPUR TO MD 124                  | 1.33    |
| 15-028S MD355                | MD0187 OLD GEORGETOWN RD - MD0028 VIERS MILL RD           | 2.82    |
| 15-029S MD355                | IS0495 AT IS 270 - MD0187 OLD GEORGETOWN RD               | 2.28    |
| 15-030S MD355                | MD0410 AT MD 187 - CENTER DR AT JONES RD                  | 0.86    |
| 15-030S MD355                | CENTER DR AT JONES RD - IS0495 AT IS 270                  | 1.56    |
| 15-031S MD355                | DC LINE - MD0410 AT MD 187                                | 1.72    |
| 15-038S MD650                | PG/MONT CO/L AT NORTHAMPTON DR - US0029                   | 2.81    |
| 15-039S MD410                | MD0355 WISCONSIN AVE - MD0410 WBL                         | 0.46    |
| 15-039S MD410                | MD0410 WBL - MD0186 BROOKEVILLE RD                        | 0.97    |
| 15-040S MD410                | MD0186 BROOKEVILLE RD - US0029 GEORGIA AVE                | 2.87    |
| 15-041S MD355                | MD0027 RIDGE RD - FRED/MONT CO/L                          | 7.37    |
| 15-042S MD 28                | FRED AND MONT COUNTY LINE - CD0253 MARTINSBURG            | 2.11    |
| 15-043S MD 28                | RD<br>CD0253 MARTINSBURG RD - MD0109 BARNESVILLE RD       | 2.25    |
| 15-044S MD 28                | MD0109 BARNESVILLE RD - MD0107 POOLESVILLE RD             | 5.48    |

| MILEAGE | DESCRIPTION OF CENTRAL SECTION                                   | CENTRAL SECTION NUMBER |
|---------|--|------------------------|
| 0.35    | RD END 2 OF COURSE AT COURSE - 050029                            | 12-0232 0029           |
| 0.90    | RD END 2 OF STEWART LA CO 112 - RD END N OF DR 75                | 12-0232 0112           |
| 1.09    | CROSS MIDDLEBROOK RD AT BLUNT RD - 050027<br>RD NURSERY          | 12-0232 0027           |
| 0.00    | MOOSE - 000000 SEE MOOSE   | 12-0232 0000           |
| 0.10    | SPUR TO MD 154 - 050124  | 12-0232 0124           |
| 5.25    | MOOSE - N CORN LN OF GAITHERSBURG                                | 12-0232 0025           |
| 1.21    | N CORN LN OF GAITHERSBURG - 000228 MIDDLEBROOK<br>RD AT BLUNT RD | 12-0232 0028           |
| 0.30    | MOOSE VIERS MILL RD - MIDDLE LA                                  | 12-0232 0030           |
| 1.00    | MIDDLE LA - CORN LN OF ROCKVILLE                                 | 12-0232 0030           |
| 5.44    | CORN LN OF ROCKVILLE - CORN LN OF GAITHERSBURG                   | 12-0232 0034           |
| 1.22    | CORN LN OF GAITHERSBURG - SPUR TO MD 154                         | 12-0232 0032           |
| 2.82    | MOOSE OLD GEORGETOWN RD - 050028 VIERS MILL RD                   | 12-0232 0028           |
| 1.22    | MOOSE AT IS 270 - 050127 OLD GEORGETOWN RD                       | 12-0232 0127           |
| 0.80    | MOOSE AT MD 157 - CENTER DR AT JONES RD                          | 12-0232 0080           |
| 1.20    | CENTER DR AT JONES RD - 120422 AT IS 270                         | 12-0232 0020           |
| 1.72    | DC LINE - MOOSE AT MD 157  | 12-0232 0072           |
| 2.81    | FARMYNT GOLF AT NORTHAMPTON DR - 050029                          | 12-0232 0029           |
| 0.40    | MOOSE WISCONSIN AVE - 050110 WBL                                 | 12-0232 0110           |
| 0.97    | MOOSE WBL - 050186 BROOKVILLE RD                                 | 12-0232 0186           |
| 2.87    | MOOSE BROOKVILLE RD - 050029 GEORGIA AVE                         | 12-0232 0029           |
| 7.27    | MOOSE RIDGE RD - FARMYNT GOLF                                    | 12-0232 0027           |
| 2.11    | FRED AND MONT COUNTY LINE - 000223 MARTINSBURG                   | 12-0232 0023           |
| 2.22    | CROSS MARTINSBURG RD - 050109 BARNESVILLE RD                     | 12-0232 0109           |
| 2.48    | MOOSE BARNESVILLE RD - 050107 BARNESVILLE RD                     | 12-0232 0107           |

| CONTROL ROUTE SECTION NUMBER | DESCRIPTION OF CONTROL SECTION                                | MILEAGE |
|------------------------------|---|---------|
| 15-045S MD 28                | MD0107 POOLESVILLE RD - MD0112 SENECA RD                      | 3.38    |
| 15-046S MD 28                | MD0112 SENECA RD - MD0124 QUINCE ORCHARD RD                   | 2.51    |
| 15-047S MD 28                | MD0124 QUINCE ORCHARD RD - IS0270 WASH NATIONAL PIKE          | 5.10    |
| 15-048S MD 28                | IS0270 WASH NATIONAL PIKE - MD0355 ROCKVILLE PIKE             | 1.57    |
| 15-050S MD 80                | FRED AND MONT CO LINE - MD0027 AT CLAGGETTSVILLE              | 1.46    |
| 15-051S MD 82                | MD0191 BRADLEY BLVD - MD0410 EAST WEST HWY                    | 1.16    |
| 15-052S MD 95                | CD0200 COMUS RD - MD0109                                      | 0.86    |
| 15-053S MD107                | MD0109 AT CD 447 - CORP/LM OF POOLESVILLE                     | 0.85    |
| 15-053S MD107                | CORP/LM OF POOLESVILLE - MD0028 DARNESTOWN RD                 | 3.97    |
| 15-055S MD108                | MD0027 RIDGE RD - S OF LAYTONSVILLE CORP LIMITS               | 7.92    |
| 15-056S MD108                | S OF LAYTONSVILLE CORP LIMITS - MD0097 GEORGIA AVE            | 5.51    |
| 15-057S MD109                | MD0028 BEALLSVILLE RD - MD0095 COMUS RD                       | 6.04    |
| 15-058S MD109                | MD0107 WHITES FERRY RD - MD0028 BEALLSVILLE RD                | 2.42    |
| 15-060S MD112                | CD2603 RIVER RD BACK - MD0028 DARNESTOWN RD                   | 3.03    |
| 15-061S MD114                | MD0124 DIAMOND AVE IN GAITHERSBURG - N LIMITS OF GAITHERSBURG | 0.31    |
| 15-062S MD115                | MD0124 LAYTONSVILLE RD - MD0028 NORBECK RD                    | 5.86    |
| 15-063S MD650                | MD0108 - CD0057 BRIGHTON DAM RD                               | 3.38    |
| 15-066S MD117                | MD0028 DARNESTOWN RD - MD0121                                 | 5.02    |
| 15-067S MD118                | IS0270 WASHINGTON NATIONAL PIKE - MD0355 FREDERICK RD         | 0.97    |
| 15-068S MD118                | CD0222 CLOPPER RD - IS0270 WASHINGTON NATIONAL PIKE           | 2.20    |
| 15-069S MD118                | MD0028 DAWSONVILLE DARNESTOWN RD - CD0222 CLOPPER RD          | 4.02    |
| 15-071S MD120                | MD0118 - PVT RD AHD S OF MD 120A                              | 0.50    |
| 15-071S MD120A               | MD0118 - PVT RD OLD MD 120                                    | 0.62    |
| 15-071S MD120A               | PVT RD OLD MD 120 - CONC BARR S OF IS0270                     | 0.68    |

| SECTION NUMBER | DESCRIPTION OF CONTROL SECTION   | MILEAGE |
|----------------|--|---------|
| 12-0452 RD 28  | MOORE RD - MOORE SENECAS RD  | 2.38    |
| 12-0453 RD 28  | MOORE RD - MOORE QUINCE ORCHARD RD   | 2.31    |
| 12-0454 RD 28  | MOORE RD - 120270 WASH NATIONAL  | 0.10    |
| 12-0455 RD 28  | 120270 WASH NATIONAL PIKE - MOORE ROCKVILLE  | 1.97    |
| 12-0456 RD 28  | 120270 WASH NATIONAL PIKE - MOORE AT CLAGGETTVILLE                                   | 1.46    |
| 12-0457 RD 28  | MOORE BRADLEY BLVD - MOORE EAST WEST HWY   | 1.19    |
| 12-0458 RD 28  | MOORE CONUS RD - MOORE   | 0.86    |
| 12-0459 RD 28  | MOORE AT CO 447 - CURRY LN DR ROCKVILLE  | 0.82    |
| 12-0460 RD 28  | MOORE CURRY LN DR ROCKVILLE - MOORE DARNESTOWN RD                                    | 2.97    |
| 12-0461 RD 28  | MOORE RIDGE RD - 2 DR LAYTONSVILLE CORP LIMITS                                       | 7.92    |
| 12-0462 RD 28  | 2 DR LAYTONSVILLE CORP LIMITS - MOORE GEORGIA  | 2.31    |
| 12-0463 RD 28  | MOORE BEALLSVILLE RD - MOORE CONUS RD  | 4.04    |
| 12-0464 RD 28  | MOORE WHITES FERRY RD - MOORE BEALLSVILLE RD   | 2.42    |
| 12-0465 RD 28  | MOORE RIVER RD BACK - MOORE DARNESTOWN RD  | 2.03    |
| 12-0466 RD 28  | MOORE DIAMOND AVE IN GAITHERSBURG - N LIMITS OF GAITHERSBURG                         | 0.31    |
| 12-0467 RD 28  | MOORE LAYTONSVILLE RD - MOORE HORBECK RD   | 2.30    |
| 12-0468 RD 28  | MOORE - MOORE BRIGHTON DAM RD  | 3.78    |
| 12-0469 RD 28  | MOORE DARNESTOWN RD - MOORE  | 2.02    |
| 12-0470 RD 28  | 120270 WASHINGTON NATIONAL PIKE - MOORE  | 0.97    |
| 12-0471 RD 28  | 120270 WASHINGTON NATIONAL PIKE - MOORE CLOPPER RD - 120270 WASHINGTON NATIONAL PIKE | 2.20    |
| 12-0472 RD 28  | MOORE DAWSONVILLE DARNESTOWN RD - MOORE CLOPPER RD                                   | 4.02    |
| 12-0473 RD 28  | MOORE - PVT RD AND 2 OF MD 158A  | 0.30    |
| 12-0474 RD 28  | MOORE - PVT RD OLD MD 150  | 0.22    |
| 12-0475 RD 28  | PVT RD OLD MD 150 - CLING BARR 2 OF 120270   | 0.69    |

| CONTROL ROUTE SECTION NUMBER | DESCRIPTION OF CONTROL SECTION                                    | MILEAGE |
|------------------------------|---|---------|
| 15-073S MD121                | MD0028 - CD0259 AHEAD END SHA MAINT                               | 1.00    |
| 15-074S MD121                | CD0239 AND MD 117 - CD0231 OLD BALTIMORE RD                       | 2.32    |
| 15-075S MD121                | CD0231 OLD BALTIMORE RD - MD0355                                  | 2.22    |
| 15-076S MD121                | MD0355 - CD0014 AHEAD END SHA MAINT                               | 1.79    |
| 15-080S MD124                | MD0420 - MD0108 MAIN ST   | 6.05    |
| 15-081S MD124                | MD0115 - MD0420   | 4.02    |
| 15-082S MD124                | MD0355 - GAITHERSBURG WASH GROVE CI/L                             | 1.16    |
| 15-082S MD124                | GAITHERSBURG WASH GROVE CI/L - MD0115                             | 1.80    |
| 15-083S MD124                | CD0222 CLOPPER RD - MD0355  | 1.36    |
| 15-084S MD124                | MD0028 - CD0222 CLOPPER RD  | 2.87    |
| 15-085S MD182                | MD0097 GEORGIA AVE - MD0108 SANDY SPRING RD                       | 6.79    |
| 15-086S MD183                | MD0097 GEORGIA AVE - MD0650 NEW HAMPSHIRE AVE                     | 3.06    |
| 15-087S MD184                | US0029 GEORGIA AVE - D C LINE EASTERN AVE                         | 0.36    |
| 15-087S MD184A               | CD1309 JUNIPER ST AND MD 184 - END SHA MAINT AT<br>SPUR TO MD 184 | 0.02    |
| 15-088S MD186                | BEG RD WESTERN AVE D C LINE - MD0410 EAST WEST<br>HWY             | 1.55    |
| 15-089S MD187                | MD0355 WISCONSSEN AVE - CD0319 CEDAR LA                           | 1.75    |
| 15-090S MD187                | CD0319 CEDAR LA - MD0355 ROCKVILLE PIKE                           | 3.62    |
| 15-091S MD188                | GV0005 MACARTHUR BLVD - MD0190 RIVER RD                           | 0.90    |
| 15-092S MD188                | MD0190 RIVER RD - MD0191 BRADLEY BLVD                             | 1.45    |
| 15-093S MD188                | MD0191 BRADLEY BLVD - MD0187 OLD GEORGETOWN RD                    | 0.91    |
| 15-094S MD189                | MD0190 RIVER RD - MD0028 W MONTGOMERY AVE                         | 5.70    |
| 15-095S MD189                | GV0005MAMACARTHUR BLVD - MD0190 RIVER RD                          | 1.97    |
| 15-096S MD190                | MD0614 GOLDSBORO RD - DC LINE AT WESTERN AVE                      | 2.06    |
| 15-098S MD190                | MD0189 FALLS RD - IS0495  | 3.40    |

| SECTION NUMBER | CONTROL ROUTE | DESCRIPTION OF CONTROL SECTION                 | MILEAGE |
|----------------|---------------|--|---------|
| 12-062         | 12-062        | MOORE FALLS RD - 12062                         | 1.00    |
| 12-062         | 12-062        | MOORE GOLDEN RD - DC LINE AT WESTERN AVE       | 2.00    |
| 12-062         | 12-062        | MOORE RIVER RD - MOORE & MONTGOMERY AVE        | 2.70    |
| 12-062         | 12-062        | MOORE RIVER RD - MOORE BRADLEY BLVD            | 1.45    |
| 12-062         | 12-062        | MOORE RIVER RD - MOORE RIVER RD                | 0.00    |
| 12-062         | 12-062        | MOORE CEDAR LA - MOORE ROCKVILLE PIKE          | 4.00    |
| 12-062         | 12-062        | MOORE WISCONSIN AVE - MOORE CEDAR LA HWY       | 1.75    |
| 12-062         | 12-062        | MOORE WESTERN AVE D C LINE - MOORE EAST WEST   | 1.75    |
| 12-062         | 12-062        | MOORE JUNIPER ST AND MD 104 - END SHA PAINT AT | 0.00    |
| 12-062         | 12-062        | MOORE GEORGIA AVE - D C LINE EASTERN AVE       | 0.30    |
| 12-062         | 12-062        | MOORE GEORGIA AVE - MOORE NEW HAMPSHIRE AVE    | 2.00    |
| 12-062         | 12-062        | MOORE GEORGIA AVE - MOORE SANDY SPRING RD      | 4.75    |
| 12-062         | 12-062        | MOORE - MOORE CLOPPER RD                       | 2.87    |
| 12-062         | 12-062        | MOORE CLOPPER RD - MOORE                       | 1.30    |
| 12-062         | 12-062        | CATHERSBURG WASH GROVE CIL - MOORE             | 1.80    |
| 12-062         | 12-062        | CATHERSBURG WASH GROVE CIL - MOORE             | 1.10    |
| 12-062         | 12-062        | MOORE - MOORE                                  | 4.00    |
| 12-062         | 12-062        | MOORE - MOORE MAIN ST                          | 2.00    |
| 12-062         | 12-062        | MOORE - MOORE AHEAD END SHA PAINT              | 1.75    |
| 12-062         | 12-062        | MOORE OLD BALTIMORE RD - MOORE                 | 2.25    |
| 12-062         | 12-062        | MOORE AND MD 117 - MOORE OLD BALTIMORE RD      | 2.35    |
| 12-062         | 12-062        | MOORE - MOORE AHEAD END SHA PAINT              | 1.00    |



| CONTROL ROUTE<br>SECTION NUMBER | DESCRIPTION OF CONTROL SECTION                                 | MILEAGE |
|---------------------------------|--|---------|
| 15-099S MD190                   | CD0780 TRAVILAH RD - MD0189 FALLS RD                           | 5.14    |
| 15-100S MD191                   | GV0005 MACARTHUR BLVD - MD0190 RIVER RD                        | 2.68    |
| 15-101S MD191                   | MD0190 RIVER RD - IS0495 CAPITAL BELTWAY                       | 1.90    |
| 15-102S MD191                   | IS0495 CAPITAL BELTWAY - MD0188 WILSON LANE                    | 2.82    |
| 15-103S MD191                   | MD0188 WILSON LANE - MD0082 LELAND ST                          | 1.36    |
| 15-104S MD191                   | MD0082 LELAND ST - MD0193 CONNECTICUT AVE                      | 1.10    |
| 15-105S MD192                   | MD0193 CONNECTICUT AVE - MD0391 SEMINARY RD                    | 1.77    |
| 15-106S MD192                   | MD0391 SEMINARY RD - MD0097 GEORGIA AVE                        | 0.70    |
| 15-107S MD192                   | MD0097 GEORGIA AVE - CD0997 FOREST GLEN RD                     | 0.59    |
| 15-108S MD192                   | AHEAD<br>CD0674 DALLAS AVE BEG SHA MAINT - CD0692 AHEAD        | 0.39    |
| 15-109S MD787                   | MD0195 CARROLL AVE IN TAKOMA PARK - MD0516                     | 1.90    |
| 15-110S MD195                   | DC LINE - MU0160 CARROLL AVE AHEAD                             | 1.19    |
| 15-110S MD410                   | MD0195 CARROLL AVE - MD0195 AT GRANT AVE                       | 0.00    |
| 15-111S MD195                   | SEE MD0195<br>N LIMITS OF TAKOMA PARK - MD0193 UNIVERSITY BLVD | 0.57    |
| 15-112S MD198                   | MD0650 COLESVILLE RD - US0029 COLUMBIA PIKE                    | 3.53    |
| 15-113S MD198                   | US0029 COLUMBIA PIKE - MONT AND PG CO LINE                     | 1.49    |
| 15-114S MD339                   | US29 IN SILVER SPRING - MD320/PINEY BRANCH RD/                 | 0.93    |
| 15-115S MD320                   | MD0787 FLOWER AVE - MONT & PG CO/LN                            | 1.10    |
| 15-116S MD384                   | MD0390 AT MD/DC LINE - MD0097 AND US 29 SILVER<br>SPRING       | 0.50    |
| 15-118S MD391                   | MD192 AT FOREST GLEN - MD0097 GEORGIA AVE                      | 0.94    |
| 15-119S MD391                   | MD0097 GEORGIA AVE - MD0320 PINEY BRANCH RD                    | 2.36    |
| 15-120S MD396                   | MACARTHUR BLVD - DC LINE AT WESTMORELAND CIRCLE                | 2.71    |
| 15-122S MD410                   | US0029 GEORGIA AVE - FENTON ST                                 | 0.18    |
| 15-122S MD410                   | FENTON ST - CHESTNUT AVE                                       | 0.58    |

| SECTION NUMBER | CONTROL ROUTE | DESCRIPTION OF CONTROL SECTION                               | MILEAGE |
|----------------|---------------|--|---------|
| 13-1228        | MD010         | RENTON ST - CHESTNUT AVE                                     | 0.28    |
| 13-1229        | MD010         | US002 GEORGIA AVE - FENTON ST                                | 0.19    |
| 13-1230        | MD010         | MACARTHUR BLVD - DC LINE AT WESTBOROUGH CIRCLE               | 2.71    |
| 13-1125        | MD010         | MD007 GEORGIA AVE - MD030 PINEY BRANCH RD                    | 2.50    |
| 13-1126        | MD010         | MD012 AT FOREST GLEN - MD007 GEORGIA AVE                     | 0.94    |
| 13-1127        | MD010         | MD012 AT MARYG LINE - MD007 AND US 29 SILVER SPRING          | 0.50    |
| 13-1128        | MD010         | MD017 FLOWER AVE - MONT T PL CASH                            | 1.10    |
| 13-1129        | MD010         | US29 IN SILVER SPRING - MONTGOMERY BRANCH RD                 | 0.93    |
| 13-1130        | MD010         | US002 COLUMBIA PIKE - MONT AND RD GO LINE                    | 1.44    |
| 13-1131        | MD010         | MD003 CUMESVILLE RD - US002 COLUMBIA PIKE                    | 2.33    |
| 13-1132        | MD010         | N LIMITS OF TAKOMA PARK - MD010 UNIVERSITY BLVD<br>SEE MD010 | 0.37    |
| 13-1133        | MD010         | MD010 CARROLL AVE - MD010 AT GRANT AVE                       | 0.00    |
| 13-1134        | MD010         | DC LINE - MD010 CARROLL AVE AHEAD                            | 1.14    |
| 13-1135        | MD010         | MD010 CARROLL AVE IN TAKOMA PARK - MD010                     | 1.90    |
| 13-1022        | MD010         | MD014 GALLS AVE BEG SHA MARK - CD002 AHEAD                   | 0.32    |
| 13-1023        | MD010         | MD007 GEORGIA AVE - CD007 FOREST GLEN RD                     | 0.29    |
| 13-1024        | MD010         | MD001 SEMINARY RD - MD007 GEORGIA AVE                        | 0.70    |
| 13-1025        | MD010         | MD013 CONNECTICUT AVE - MD001 SEMINARY RD                    | 1.77    |
| 13-1026        | MD010         | MD0082 IRLAND ST - MD013 CONNECTICUT AVE                     | 1.10    |
| 13-1027        | MD010         | MD018 WILSON LANE - MD0082 IRLAND ST                         | 1.36    |
| 13-1028        | MD010         | MD013 CAPITAL BELTWAY - MD018 WILSON LANE                    | 2.82    |
| 13-1029        | MD010         | MD010 RIVER RD - MD013 CAPITAL BELTWAY                       | 1.90    |
| 13-1030        | MD010         | MD005 MACARTHUR BLVD - MD010 RIVER RD                        | 2.66    |
| 13-1031        | MD010         | MD010 TRAVELER RD - MD010 FALLE RD                           | 2.14    |

| CONTROL ROUTE SECTION NUMBER | DESCRIPTION OF CONTROL SECTION                               | MILEAGE |
|------------------------------|--|---------|
| 15-123S MD410                | BEG MAINT W OF CEDAR AVE - BEG MUN MAINT E OF MAPLE AVE      | 0.13    |
| 15-130S MD320                | RD BEG AT D CLINE EASTERN AVE - MD0787 FLOWER AVE            | 1.66    |
| 15-138S MD516                | US0029 NEAR SLIGO BRANCH - MD193                             | 0.92    |
| 15-139S MD547                | MD0355 ROCKVILLE PIKE - MD0193 IN KENSINGTON                 | 1.82    |
| 15-142S MD586                | MD0028 FIRST ST IN ROCKVILLE - MD0097 AT WHEATON             | 5.81    |
| 15-148S MD605                | DC LINE AT BALTO AVE - END SHA MAINT AT ALBANY AVE           | 0.28    |
| 15-149S MD609                | MD0097 AT NORBECK - MD0182 AT NORWOOD                        | 2.48    |
| 15-150S MD614                | MD0396 MASS AVE - MD190 /RIVER RD/ WITH SPUR TO MD396        | 0.65    |
| 15-151S MD390                | DC LINE - MD0097 GEORGIA AVE                                 | 1.11    |
| 15-153S MD660                | MD0355 - MD0028 IN ROCKVILLE                                 | 0.04    |
| 15-156S MD666C               | N LIMITS OF KENSINGTON - MD0193 UNIVERSITY BLVD              | 0.16    |
| 15-158S MD684                | DC LINE AT WESTERN AVE - MD186 AT CHEVY CHASE                | 0.18    |
| 15-161S MD766                | NORTHHAMPTON DR - OAKVIEW DR N OF AVENEL                     | 0.62    |
| 15-162S MD862A               | MD0355 @ CLARKSBURG - MD0121                                 | 0.18    |
| 15-162S MD862B               | RD END E OF MD 121 AT CLARKSBURG - MD0355 AT CLARKSBURG      | 0.21    |
| 15-171S MD808                | MD0027 S OF DAMASCUS - MD0027                                | 1.06    |
| 15-172S MD109                | MD0095 COMUS RD - MD0355 URBANA PIKE                         | 3.42    |
| 15-178S MD196                | US0029 - MD0198  | 4.19    |
| 15-179S MD897                | MD0650 NEW HAMPSHIRE AVE - CD3196 AHEAD END SHA MAINT        | 0.61    |
| 15-181S MD898                | RD END EAST OF I-270 IN ROCKVILLE - NELSON ST                | 0.14    |
| 15-194S MD900                | CD2603 SENECA RD AND CD 265 - CD2603 RIVER RD                | 0.45    |
| 15-195S MD901                | MD0121 S OF CLARKSBURG - RD END W OF IS0270                  | 0.73    |
| 15-196S MD899                | MD0026 - MD0028 E OF QUINCE ORCHARD                          | 0.31    |
| 15-197S MD902                | CD0099 E RANDOLPH RD E OF US 29 - CD2955 AHEAD END SHA MAINT | 0.15    |



| CONTROL ROUTE<br>SECTION NUMBER | DESCRIPTION OF CONTROL SECTION                                | MILEAGE |
|---------------------------------|---|---------|
| 15-198S MD190                   | IS0495 - MD0614 GOLDSBORO RD                                  | 2.32    |
| 15-199S MD185                   | MD0193 UNIVERSITY BLVD - MD0586 VIERS MILL RD                 | 1.41    |
| 15-203S IS495X                  | CABIN JOHN PKWY FR GEO WASH PKY - IS0495                      | 1.50    |
| 15-205S MD 97                   | MD0182 LAYHILL RD - MD0028 NORBECK RD                         | 4.07    |
| 15-206S MD185                   | MD0586 VIERS MILL RD - MD0097 GEORGIA AVE                     | 2.38    |
| 15-207S MD 28                   | MD0586 VIERS MILL RD - MD0898A                                | 1.88    |
| 15-208S MD117                   | MD0121 - MD0124 AT QUINCE ORCHARD RD                          | 6.13    |
| 15-209S MD190                   | MD0112 SENECA RD - CD0780 TRAVILAH RD                         | 3.04    |
| 15-210S MD650                   | CD0057 BRIGHTON DAM RD - MD0097 GEORGIA AVE AT<br>DAMASCUS RD | 2.97    |

COUNTY TOTAL 317.95

| SECTION NUMBER | CONTROL ROUTE | DESCRIPTION OF CONTROL SECTION                           | MILEAGE |
|----------------|---------------|--|---------|
| 13-1985        | MD190         | 13045 - MD014 - GOLFERS RD                               | 2.52    |
| 13-1986        | MD190         | MD013 UNIVERSITY BLVD - HOOPER VIERS MILL RD             | 1.41    |
| 13-2022        | MD498X        | CARL JOHN PKWY SR 680 WASH PKY - 120402                  | 1.30    |
| 13-2023        | MD 97         | MD088 LAYHILL RD - MD028 HORRICK RD                      | 4.97    |
| 13-2024        | MD133         | MD088 VIERS MILL RD - MOODY GEORGIA AVE                  | 2.38    |
| 13-2025        | MD 28         | MD088 VIERS MILL RD - MD088A                             | 1.88    |
| 13-2026        | MD117         | MD012 - MD012 AT QUINCE ORCHARD RD                       | 0.13    |
| 13-2027        | MD190         | MD012 SENeca RD - CUOT30 - TRAVILAN RD                   | 3.04    |
| 13-2102        | MD250         | COOBY BRIGHTON DAM RD - MOODY GEORGIA AVE AT CAMASCUS RD | 2.97    |

COUNTY TOTAL 317.95

| CONTROL ROUTE SECTION NUMBER | DESCRIPTION OF CONTROL SECTION                             | MILEAGE |
|------------------------------|--|---------|
| 16-001S US 1                 | BEG LAUREL BY PASS - PG AND HOW CO LINE                    | 0.98    |
| 16-002S US 1                 | CO1662 PRINCE GEORGES AVE - BEG LAUREL BY PASS             | 5.06    |
| 16-003S US 1                 | CAMPUS DR IN COLLEGE PK - CO1662 PRINCE GEORGES AVE        | 3.87    |
| 16-004S US 1                 | MD0500 QUEENS CHAPEL RD - CAMPUS DR IN COLLEGE PK          | 1.11    |
| 16-005S US 1                 | US0001A IN HYATTSVILLE - MD0500 QUEENS CHAPEL RD           | 1.40    |
| 16-006S US 1                 | D C LINE - US0001A IN HYATTSVILLE                          | 1.82    |
| 16-007S US 1A                | MD0450 @ PEACE CROSS - US0001 IN HYATTSVILLE               | 1.03    |
| 16-008S US 1A                | DC LINE - MD0450 @ PEACE CROSS                             | 1.05    |
| 16-013S MD408                | MD223 - OLD CRAIN HGWY IN UPPER MARLBORO                   | 4.20    |
| 16-014S MD408                | OLD CRAIN HGWY IN UPPER MARLBORO - US301                   | 1.25    |
| 16-015S MD408                | US301 - MD0004   | 1.41    |
| 16-023S MD450                | MD0197 BOWIE RD - MD0003 CRAIN HWY                         | 2.78    |
| 16-024S MD450                | MD0704 GEO PALMER HWY - MD0197 BOWIE RD                    | 4.00    |
| 16-025S MD450                | MD0564 AT LANHAM - MD0704 GEO PALMER HWY                   | 2.59    |
| 16-026S MD450                | BALTO WASH PKWY - IS0495                                   | 3.16    |
| 16-026S MD450                | IS0495 - MD0564 AT LANHAM                                  | 0.26    |
| 16-027S MD450                | MD0202 LANDOVER RD - BALTO WASH PKWY                       | 0.60    |
| 16-028S MD202                | MD0450 ANNAPOLIS RD - US0001A IN BLADENSBURG<br>SEE MD0450 | 0.00    |
| 16-028S MD450                | US1ALT IN BLADENSBURG - MD0202 LANDOVER RD                 | 0.94    |
| 16-030S MD193                | MONT AND PG CO LINE - MD0212 RIGGS RD                      | 0.91    |
| 16-034S MD976B               | CROSSOVER ON US 301 S OF MD 214 - N BOUND LANE OF US 301   | 0.22    |
| 16-035S MD976A               | US0301 S BOUND LANE - RD END N OF ROSARYVILLE RD           | 0.22    |
| 16-037S MD650                | MD0320 PINEY BRANCH RD - M/PG COUNTY LINE                  | 0.37    |
| 16-038S MD500                | MD0208 HAMILTON ST - US0001 AT UNIVERSITY PARK             | 1.77    |

| SECTION NUMBER | DESCRIPTION OF CONTROL SECTION                              | MILEAGE |
|----------------|---|---------|
| 10-0015 02 1   | BED LAUREL BY PASS - PC ENDORPHY CO LINE                    | 0.98    |
| 10-0025 02 1   | COLLEGE PRINCE GEORGES AVE - BRO LAUREL BY PASS             | 3.00    |
| 10-0035 02 1   | CAMPUS DR IN COLLEGE PK - COLLEGE PRINCE GEORGES AVE        | 3.87    |
| 10-0045 02 1   | 10000 QUEENS CHAPEL RD - CAMPUS DR IN COLLEGE AVE           | 1.11    |
| 10-0055 02 1   | 10000 IN HYATTSVILLE - 10000 QUEENS CHAPEL RD PK            | 1.40    |
| 10-0065 02 1   | DC LINE - US001A IN HYATTSVILLE                             | 1.55    |
| 10-0075 02 1A  | 10000 B REAR CROSS - US001 IN HYATTSVILLE                   | 1.03    |
| 10-0085 02 1A  | DC LINE - 10000 B REAR CROSS                                | 1.05    |
| 10-0125 02 1A  | 10025 - OLD CRAIN HWY IN UPPER HARBOR                       | 4.20    |
| 10-0135 02 1A  | 10025 - OLD CRAIN HWY IN UPPER HARBOR - US01                | 1.22    |
| 10-0145 02 1A  | US01 - 10000  | 1.41    |
| 10-0235 02 1A  | 10017 BOWIE RD - 10000 CRAIN HWY                            | 2.78    |
| 10-0245 02 1A  | 10017 BOWIE RD - 10017 BOWIE RD                             | 4.00    |
| 10-0255 02 1A  | 10004 AT LANHAM - 10017 BOWIE RD                            | 2.29    |
| 10-0265 02 1A  | BALTO WASH PKWY - 10017                                     | 3.10    |
| 10-0275 02 1A  | 10017 - 10004 AT LANHAM                                     | 0.20    |
| 10-0285 02 1A  | 10004 LANDOVER RD - BALTO WASH PKWY                         | 0.60    |
| 10-0295 02 1A  | 10050 ANNAPOLIS RD - US001A IN BLADENSBURG<br>SEE 10040     | 0.00    |
| 10-0305 02 1A  | US01A IN BLADENSBURG - 10050 LANDOVER RD                    | 0.94    |
| 10-0315 02 1A  | HUNT AND RG CO LINE - 10050 RIGGS RD                        | 0.91    |
| 10-0325 02 1A  | CROSSOVER ON US 301 2 OF MD 214 - N BOUND LANE DR<br>US 301 | 0.22    |
| 10-0335 02 1A  | US001 2 BOUND LANE - KO END N OF ROSKRYVILLE RD<br>US 301   | 0.22    |
| 10-0345 02 1A  | 10050 PINNEY BRANCH RD - 1190 COUNTY LINE                   | 0.37    |
| 10-0355 02 1A  | 10050 HAMILTON ST - US001 AT UNIVERSITY PARK                | 1.77    |



| CONTROL ROUTE SECTION NUMBER | DESCRIPTION OF CONTROL SECTION                                  | MILEAGE |
|------------------------------|---|---------|
| 16-039S MD500                | DC LINE - MD0208 HAMILTON ST                                    | 1.17    |
| 16-040S MD650                | DC LINE - MD0193 UNIVERSITY BLVD                                | 1.86    |
| 16-041S MD650                | MD0193 UNIVERSITY BLVD - MD0320 PINEY BRANCH RD                 | 0.94    |
| 16-043S MD197                | MD0564 LANHAM BOWIE RD - MU0055 BOWIE RD                        | 7.94    |
| 16-044S MD197                | MD0450 ANNAPOLIS RD - MD0564 LANHAM BOWIE RD                    | 3.49    |
| 16-045S MD198                | MONT AND PG CO LINE - IS0095                                    | 1.20    |
| 16-045S MD198                | MU9111 11TH ST - US0001 WASHINGTON BOULEVARD<br>SB LANE         | 1.10    |
| 16-048S MD769C               | MD201 S OF BLADENSBURG - MD201 IN BLADENSBURG                   | 1.05    |
| 16-048S MD769D               | RD END W OF B & W PARKWAY - MD0201 NEAR W CI/L<br>OF CHEVERLY   | 0.30    |
| 16-050S MD977F               | RD END S OF MD 214 - RD END N OF MD 214                         | 0.50    |
| 16-054S MD769B               | MD450/DEFENSE HWY/ IN BLADENSBURG - NORTH LIMITS<br>BLADENSBURG | 0.45    |
| 16-055S MD208                | US0001A/BLADENSBURG RD - US0001 RHODE ISLAND<br>AVE             | 0.40    |
| 16-057S MD208                | US0001 RHODE ISLAND AVE - 38TH ST IN HYATTSVILLE                | 1.01    |
| 16-058S MD211                | WASHINGTON DC LINE - MD0212 RIGGS RD                            | 1.12    |
| 16-059S MD212                | US0001 BALTIMORE BLVD - MD0201 EDMONSTON AVE                    | 0.49    |
| 16-060S MD212                | MD0193 UNIVERSITY BLVD - CD1786 POWDER MILL RD                  | 3.36    |
| 16-060S MD212                | CD1786 POWDER MILL RD - US0001 BALTIMORE BLVD                   | 4.63    |
| 16-061S MD212                | DC AND MARYLAND LINE - MD0193 UNIVERSITY BLVD                   | 2.11    |
| 16-062S MD332                | D C LINE @ CAPITOL HGTS - MD0214                                | 1.07    |
| 16-063S MD214                | CD0366 ADDISON RD - MD0977F                                     | 3.81    |
| 16-064S MD978A               | MD0214 W OF HALL - MD0214 E OF HALL                             | 0.67    |
| 16-064S MD978B               | MD0214 - US0301 N BOUND LANE                                    | 0.53    |
| 16-065S MD978B               | US0301 N BOUND LANE - MD0214                                    | 0.36    |
| 16-067S MD218                | WASHINGTON DC LINE - MD0458 SILVER HILL RD                      | 1.64    |

| SECTION NUMBER | DESCRIPTION OF CONTROL SECTION                 | MILEAGE |
|----------------|--|---------|
| 10-0018        | WASHINGTON DC LINE - HOOPER SILVER HILL RD     | 1.64    |
| 10-0022        | HOOPER SILVER HILL RD - HOOPER SILVER HILL RD  | 0.30    |
| 10-0023        | HOOPER SILVER HILL RD - HOOPER SILVER HILL RD  | 0.33    |
| 10-0024        | HOOPER SILVER HILL RD - HOOPER SILVER HILL RD  | 0.07    |
| 10-0025        | HOOPER SILVER HILL RD - HOOPER SILVER HILL RD  | 2.81    |
| 10-0026        | D C LINE & CAPITOL HTS - HOOPER SILVER HILL RD | 1.07    |
| 10-0027        | DC AND MARYLAND LINE - HOOPER SILVER HILL RD   | 2.11    |
| 10-0028        | HOOPER SILVER HILL RD - HOOPER SILVER HILL RD  | 4.83    |
| 10-0029        | HOOPER SILVER HILL RD - HOOPER SILVER HILL RD  | 3.30    |
| 10-0030        | HOOPER SILVER HILL RD - HOOPER SILVER HILL RD  | 0.44    |
| 10-0031        | WASHINGTON DC LINE - HOOPER SILVER HILL RD     | 1.12    |
| 10-0032        | HOOPER SILVER HILL RD - HOOPER SILVER HILL RD  | 1.01    |
| 10-0033        | HOOPER SILVER HILL RD - HOOPER SILVER HILL RD  | 0.40    |
| 10-0034        | HOOPER SILVER HILL RD - HOOPER SILVER HILL RD  | 0.42    |
| 10-0035        | HOOPER SILVER HILL RD - HOOPER SILVER HILL RD  | 0.50    |
| 10-0036        | HOOPER SILVER HILL RD - HOOPER SILVER HILL RD  | 0.30    |
| 10-0037        | HOOPER SILVER HILL RD - HOOPER SILVER HILL RD  | 1.02    |
| 10-0038        | HOOPER SILVER HILL RD - HOOPER SILVER HILL RD  | 1.10    |
| 10-0039        | HOOPER SILVER HILL RD - HOOPER SILVER HILL RD  | 1.50    |
| 10-0040        | HOOPER SILVER HILL RD - HOOPER SILVER HILL RD  | 2.44    |
| 10-0041        | HOOPER SILVER HILL RD - HOOPER SILVER HILL RD  | 7.94    |
| 10-0042        | HOOPER SILVER HILL RD - HOOPER SILVER HILL RD  | 0.34    |
| 10-0043        | HOOPER SILVER HILL RD - HOOPER SILVER HILL RD  | 1.84    |
| 10-0044        | HOOPER SILVER HILL RD - HOOPER SILVER HILL RD  | 1.17    |

| CONTROL ROUTE SECTION NUMBER | DESCRIPTION OF CONTROL SECTION                                 | MILEAGE |
|------------------------------|--|---------|
| 16-069S MD223                | LIVINGSTON RD @ PISCATAWAY - MD0005                            | 7.56    |
| 16-072S MD373                | MD0210 INDIAN HEAD HWY - LIVINGSTON RD @ BEALLE                | 0.85    |
| 16-074S MD251                | MD0434 PONTIAC ST - MD0193 GREENBELT RD                        | 0.38    |
| 16-075S MD320                | MDNT & PG CO/LINE - MD0650 NEW HAMPSHIRE AVE                   | 0.13    |
| 16-076S MD337                | MD0005 - GV0124 AHEAD  | 2.65    |
| 16-076S MD337                | GV0124 AHEAD - GV0118 AHEAD                                    | 0.00    |
|                              | SEE GV0124   |         |
| 16-076S MD337                | GV0118 AHEAD - GV0118 BACK                                     | 0.00    |
|                              | SEE GV0118   |         |
| 16-076S MD337                | GV0118 BACK - MD0004   | 0.07    |
| 16-077S MD381                | HORSEHEAD RD - US301 @ TB                                      | 6.88    |
| 16-078S MD381                | CH & P G COUNTY LINE - HORSEHEAD RD                            | 7.72    |
| 16-079S MD382                | ROCK CREEK BRIDGE - US0301 S OF UPPER MARLBORO                 | 8.94    |
| 16-081S MD410                | MD0500 QUEENS CHAPEL RD - CD0302 RIVERDALE RD<br>AHEAD         | 2.14    |
| 16-082S MD410                | BEG SHA MAINT AT ELM AVE IN TAKOMA PARK - MD0212<br>RIGGS RD   | 1.01    |
| 16-083S MD410                | MD0212 RIGGS RD - AGER RD                                      | 0.15    |
| 16-084S MD208                | 38TH ST IN HYATTSVILLE - MD0500 QUEENS CHAPEL RD               | 0.44    |
| 16-085S MD412                | US0001 BALTIMORE AVE - MU0210 RHODE ISLAND AVE<br>IN RIVERDALE | 0.19    |
| 16-086S MD412A               | MU0080 LAFAYETT AVE IN RIVERDALE - MD0201                      | 0.85    |
| 16-087S MD414                | MD0210 - MD0005 N OF SILVER HILL                               | 5.15    |
| 16-088S MD430                | US1 IN COLLEGE PARK - MD0193                                   | 0.49    |
| 16-089S MD434                | 54TH AVE IN BERWYN HEIGHTS - MD201                             | 0.97    |
| 16-090S MD972A               | MD0458 - MARLBORO RD   | 0.43    |
| 16-090S MD972A               | MARLBORO RD - MD0004 BUS @ DISTRICT HEIGHTS                    | 0.00    |
| 16-092S MD973B               | MD0459 W OF CHEVERLY - RD END W SIDE B&D RR                    | 0.06    |
| 16-094S MD501                | MD0212 RIGGS RD - MD0500 QUEENS CHAPEL RD                      | 1.69    |

| SECTION NUMBER | DESCRIPTION OF CONTROL SECTION                  | MILEAGE |
|----------------|---|---------|
| 16-074         | MOORE RIGGS RD - MOORE QUEENS CHAPEL RD         | 1.99    |
| 16-075         | MOORE W OF CHEVREY - RD END W SIDE BCD RR       | 2.08    |
| 16-076         | MARLBORO RD - MOORE BUS 3 DISTRICT HEIGHTS      | 0.00    |
| 16-077         | MOORE - MARLBORO RD                             | 0.93    |
| 16-078         | 24TH AVE IN BERRY HEIGHTS - MOORE               | 0.97    |
| 16-079         | 251 IN COLLEGE PARK - MOORE                     | 0.99    |
| 16-080         | MOORE - MOORE N OF SILVER HILL                  | 2.13    |
| 16-081         | MOORE LAFAYETTE AVE IN RIVERDALE - MOORE        | 0.82    |
| 16-082         | MOORE BATTINDRE AVE - MOORE RHODE ISLAND AVE    | 0.19    |
| 16-083         | 24TH ST IN HYATTSVILLE - MOORE QUEENS CHAPEL RD | 0.44    |
| 16-084         | MOORE RIGGS RD - MOORE RIGGS RD                 | 0.19    |
| 16-085         | MOORE MAINT AT ELK AVE IN TAKOMA PARK - MOORE   | 1.01    |
| 16-086         | MOORE QUEENS CHAPEL RD - MOORE RIVERDALE RD     | 2.14    |
| 16-087         | ROCK CREEK BRIDGE - MOORE 2 DR UPPER MARLBORO   | 2.94    |
| 16-088         | CH E R D COUNTY LINE - HORSEHEAD RD             | 7.72    |
| 16-089         | HORSEHEAD RD - US301 & 78                       | 4.88    |
| 16-090         | MOORE BACK - MOORE                              | 0.07    |
| 16-091         | MOORE AHEAD - MOORE                             | 0.00    |
| 16-092         | MOORE AHEAD - MOORE                             | 0.00    |
| 16-093         | MOORE AHEAD - MOORE                             | 0.00    |
| 16-094         | MOORE AHEAD - MOORE                             | 0.00    |
| 16-095         | MOORE AHEAD - MOORE                             | 0.00    |
| 16-096         | MOORE AHEAD - MOORE                             | 0.00    |
| 16-097         | MOORE AHEAD - MOORE                             | 0.00    |
| 16-098         | MOORE AHEAD - MOORE                             | 0.00    |
| 16-099         | MOORE AHEAD - MOORE                             | 0.00    |
| 16-100         | MOORE AHEAD - MOORE                             | 0.00    |
| 16-101         | MOORE AHEAD - MOORE                             | 0.00    |
| 16-102         | MOORE AHEAD - MOORE                             | 0.00    |
| 16-103         | MOORE AHEAD - MOORE                             | 0.00    |
| 16-104         | MOORE AHEAD - MOORE                             | 0.00    |
| 16-105         | MOORE AHEAD - MOORE                             | 0.00    |
| 16-106         | MOORE AHEAD - MOORE                             | 0.00    |
| 16-107         | MOORE AHEAD - MOORE                             | 0.00    |
| 16-108         | MOORE AHEAD - MOORE                             | 0.00    |
| 16-109         | MOORE AHEAD - MOORE                             | 0.00    |
| 16-110         | MOORE AHEAD - MOORE                             | 0.00    |
| 16-111         | MOORE AHEAD - MOORE                             | 0.00    |
| 16-112         | MOORE AHEAD - MOORE                             | 0.00    |
| 16-113         | MOORE AHEAD - MOORE                             | 0.00    |
| 16-114         | MOORE AHEAD - MOORE                             | 0.00    |
| 16-115         | MOORE AHEAD - MOORE                             | 0.00    |
| 16-116         | MOORE AHEAD - MOORE                             | 0.00    |
| 16-117         | MOORE AHEAD - MOORE                             | 0.00    |
| 16-118         | MOORE AHEAD - MOORE                             | 0.00    |
| 16-119         | MOORE AHEAD - MOORE                             | 0.00    |
| 16-120         | MOORE AHEAD - MOORE                             | 0.00    |

| CONTROL ROUTE SECTION NUMBER | DESCRIPTION OF CONTROL SECTION  | MILEAGE |
|------------------------------|---|---------|
| 16-097S MD556                | MDO214 CENTRAL AVE - MDO450 DEFENSE HWY                                 | 4.59    |
| 16-098S MD564                | MDO450 AT LANHAM - MDO197 IN BOWIE                                      | 5.64    |
| 16-099S MD198                | US0001 WASHINGTON BOULEVARD SB LANE - PG AND AA CO LINE                 | 0.86    |
| 16-100S MD631                | RD END N OF MD 5 AND US 301 - MDO373 AND CO 599                         | 0.35    |
| 16-101S MD637                | BRANDYWINE RD AT TB DC CI/L SOUTHERN AVE - MDO005 S OF SUITLAND PARKWAY | 0.60    |
| 16-102S MD694                | AGRICULTURAL RESEARCH GATE - MDO212 AT BELTSVILLE                       | 0.10    |
| 16-105S MD704                | DC LINE - CO0075 SHERIFF RD   | 1.50    |
| 16-106S MD704                | CO0075 SHERIFF RD - US0050 JOHN HANSON HWY                              | 3.71    |
| 16-106S MD704                | US0050 JOHN HANSON HWY - MDO450 ANNAPOLIS RD                            | 1.59    |
| 16-108S MD971                | MDO714 N OF ANDREWS AFB - RD END OF MD 4 NEAR IS 495                    | 0.15    |
| 16-115S MD197                | US0301 BLUE STAR MEMORIAL HWY - MDO450 ANNAPOLIS RD                     | 2.97    |
| 16-116S MD556                | MDO202 LARGE RD - MDO214 CENTRAL AVE                                    | 2.22    |
| 16-117S MD223                | MDO005 - END SHA MAINT NORTH OF MD4                                     | 5.26    |
| 16-118S MD382                | CH AND PG CO LINE - ROCK CREEK BRIDGE                                   | 6.44    |
| 16-119S MD373                | LIVINGSTON RD @ BEALLE - BRANDYWINE RD                                  | 7.38    |
| 16-120S MD193                | MDO212 RIGGS RD - US0001 BALTIMORE AVE IN COLLEGE PARK                  | 3.18    |
| 16-122S MD210                | LIVINGSTON RD N OF PISCATAWAY CREEK - WASHINGTON DC LINE                | 6.73    |
| 16-123S MD210                | CHARLES/PG CO LINE - LIVINGSTON RD N OF PISCATAWAY CREEK                | 7.77    |
| 16-127S MD201                | US0050 - MDO450 DEFENSE HWY   | 1.65    |
| 16-128S MD410                | AGER RD - MDO500 QUEENS CHAPEL RD                                       | 1.67    |
| 16-129S MD201                | DC LINE @ EASTERN AVE - US0050  | 0.49    |
| 16-131S MD201                | MDO450 DEFENSE HWY - I-495 IN GREENBELT                                 | 5.11    |
| 16-132S MD202                | MDO459 IN CHEVERLY - MDO450 ANNAPOLIS RD                                | 0.69    |
| 16-137S MD458                | MDO005 AT SILVER HILL - CO3074 MARLBORO PIKE                            | 2.73    |

| SECTION NUMBER | CONTROL ROUTE | DESCRIPTION OF CONTROL SECTION  | MILEAGE |
|----------------|---------------|---|---------|
| 10-075         | 10014         | CENTRAL AVE - HODDGE DEFENSE HWY                                      | 4.59    |
| 10-075         | 10015         | AT LANHAM - HODDGE IN ROUTE   | 5.04    |
| 10-075         | 10016         | WASHINGTON BOULEVARD 88 LANE - 90 AND 44<br>CO LINE                   | 0.56    |
| 10-100         | 10017         | RT END N OF HW 3 AND US 501 - HODDGE AND CO 899<br>BRADYLINE RD AT 78 | 0.35    |
| 10-101         | 10018         | DC CIVIL SOUTHERN AVE - HODDGE 2 MR SUTLAND<br>PARKWAY                | 0.60    |
| 10-101         | 10019         | AGRICULTURAL RESEARCH DATE - HODDGE AT<br>FELVILLE                    | 0.10    |
| 10-101         | 10020         | DC LINE - COOYS SHERIFF RD  | 1.50    |
| 10-101         | 10021         | COOYS SHERIFF RD - US000 JOHN HANSON HWY                              | 3.71    |
| 10-101         | 10022         | JOHN HANSON HWY - HODDGE ANNAPOLIS RD                                 | 1.59    |
| 10-101         | 10023         | N OF ANDREWS AVE - RD END OF RD - NEAR 12<br>422                      | 0.13    |
| 10-111         | 10024         | BLUE STAR MEMORIAL HWY - HODDGE<br>ANNAPOLIS RD                       | 2.97    |
| 10-111         | 10025         | LARGE RD - HODDGE CENTRAL AVE   | 2.52    |
| 10-111         | 10026         | END SHA HAINT NORTH OF RD   | 8.28    |
| 10-111         | 10027         | CH AND 46 CO LINE - ROCK CREEK BRIDGE                                 | 6.44    |
| 10-111         | 10028         | LIVINGSTON RD 2 BEALE - GRANDVINE RD                                  | 7.36    |
| 10-111         | 10029         | HODDGE RIDGE RD - US001 BALTIMORE AVE IN<br>COLLEGE PARK              | 3.18    |
| 10-111         | 10030         | LIVINGSTON RD N OF PISCATAWAY CREEK - WASHINGTON<br>DC LINE           | 6.73    |
| 10-111         | 10031         | CHARLES RD CO LINE - LIVINGSTON RD N OF<br>PISCATAWAY CREEK           | 7.77    |
| 10-111         | 10032         | HODDGE - HODDGE DEFENSE HWY   | 1.53    |
| 10-111         | 10033         | AGER RD - HODDGE QUEENS CHARL RD                                      | 1.67    |
| 10-111         | 10034         | DC LINE 5 EASTERN AVE - US000   | 0.49    |
| 10-111         | 10035         | DEFENSE HWY - 1-495 IN GREENBELT                                      | 3.11    |
| 10-111         | 10036         | IN CHEVERLY - HODDGE ANNAPOLIS RD                                     | 0.69    |
| 10-111         | 10037         | AT SILVER HILL - COOYS MARLBORO PIKE                                  | 2.73    |

| CONTROL ROUTE SECTION NUMBER | DESCRIPTION OF CONTROL SECTION   | MILEAGE |
|------------------------------|--|---------|
| 16-138S MD714                | BEGIN SHA MAINT NEAR SUITLAND PKWY - MD4                                 | 0.50    |
| 16-140S MD193                | MD0201 KENILWORTH AVE - BAL AND WASH PKWY                                | 1.07    |
| 16-141S MD201                | I-495 IN GREENBELT - MD0212  | 2.25    |
| 16-142S MD459                | CHEVERLY AVE AT COLUMBIA PK RD - S CORP/LM OF CHEVERLY                   | 0.08    |
| 16-142S MD459                | S CORP/LM OF CHEVERLY - CD0356 57TH PLACE                                | 0.28    |
| 16-142S MD459                | CD0356 57TH PLACE - SPUR TO US 50  | 0.53    |
| 16-142S MD459                | SPUR TO US 50 - MD0201   | 0.29    |
| 16-144S MD974                | RD END S OF BELVERDERE RD - MD0556                                       | 0.10    |
| 16-148S MD216                | MD0198 EBL GORMAN AVE - MD0198 WBL TALBOT AVE                            | 0.11    |
| 16-148S MD216                | PRINCE GEORGES ST - HOWARD CD/LN   | 0.19    |
| 16-151S MD214                | MD0977F - US0301 BLUE STAR MEMORIAL HWY                                  | 6.21    |
| 16-152S MD214                | US0301 BLUE STAR MEMORIAL HWY - PG AND AA COUNTY LINE                    | 2.55    |
| 16-166S MD408A               | CD0092 DOWER HOUSE RD - MD0223   | 1.55    |
| 16-176S MD193A               | MD0193 GREENBELT RD - END SHA & SPUR-MD 193 & B/W PKWY                   | 0.23    |
| 16-182S MD979                | US0001 SOUTHBOUND LANE - US0001 NORTHBOUND LANE IN LAUREL                | 0.06    |
| 16-184S MD193                | US0001 BALTIMORE AVE IN COLLEGE PARK - MD0201 KENILWORTH AVE             | 1.74    |
| 16-189S MD408                | MD0004 - AA/PG CD/L SEE MD0004   | 0.00    |
| 16-194S MD193                | BAL AND WASH PKWY - MD0556 ENTERPRISE RD                                 | 7.19    |
| 16-195S MD202                | MD0214 AT LARGO - MD0459 IN CHEVERLY                                     | 5.73    |
| 16-196S MD202                | MD0408 AT UPPER MARLBORO - MD0214 AT LARGO                               | 7.61    |
| 16-200S MD197                | MU0055 BOWIE RD - MD0198 FT MEADE RD                                     | 0.53    |
| 16-202S MD717                | BEG SHA MAINT @ ENTRANCE TO FAIR GROUND - MD408/MAINST/IN UPPER MARLBORO | 0.40    |
| 16-209S MD214                | DC LINE - CD0366 ADDISON RD  | 0.87    |
| 16-211S MD198                | IS0095 - MU9111 11TH ST  | 1.31    |

COUNTY TOTAL 245.71

| SECTION NUMBER | DESCRIPTION OF CONTROL SECTION   | MILEAGE |
|----------------|--|---------|
| 10-1508        | 15003 - MULLI 11TH ST  | 1.31    |
| 10-1505        | DC LINE - COOPER - ADDISON RD  | 0.97    |
| 10-1502        | REG SHA MAINT & ENTRANCE TO FAIR GROUND -<br>MAGNANIMITY UPPER MARLBOROUGH | 0.90    |
| 10-1500        | 15003 BOWIE RD - KQUIP FT MEADE RD   | 0.53    |
| 10-1498        | 15008 AT UPPER MARLBOROUGH - 15001 AT LANDO                                | 7.61    |
| 10-1495        | 15001 AT LARGO - 15005 IN CHEVERLY   | 2.73    |
| 10-1492        | BAL AND WASH PKWY - 15008 ENTERPRISE RD                                    | 7.19    |
| 10-1491        | 15004 - 4470 COL SEE 15004<br>KENILWORTH AVE                               | 0.00    |
| 10-1448        | 15001 BATTING AVE IN COLLEGE PARK - 15001<br>IN LAUREL                     | 1.74    |
| 10-1432        | 15001 SOUTHWIND LAKE - 15001 NORTHBOND LAKE<br>BY PKWY                     | 0.06    |
| 10-1428        | 15003 GREENBELT RD - BND SHA & SPUR-NO 193 &<br>LINE                       | 0.23    |
| 10-1408        | 15008 DOWER HOUSE RD - 15003   | 1.32    |
| 10-1328        | 15001 BLUE STAR MEMORIAL HWY - 90 AND 44 COUNTY                            | 2.33    |
| 10-1318        | 15007P - 15001 BLUE STAR MEMORIAL HWY                                      | 6.21    |
| 10-1402        | PRINCE GEORGES ST - HOWARD COLN  | 0.18    |
| 10-1401        | 15008 EOL GORAN AVE - 15018 WBL TARTOT AVE                                 | 0.11    |
| 10-1400        | RD END S OF BELVEDERE RD - 15003   | 0.10    |
| 10-1425        | SPUR TO US 50 - 15001  | 0.29    |
| 10-1423        | 15008 27TH PLACE - SPUR TO US 50   | 0.23    |
| 10-1422        | E COURTLIN OF CHEVERLY - 15003 27TH PLACE<br>CHEVERLY                      | 0.20    |
| 10-1421        | 15008 CHEVERLY AVE AT COLUMBIA PK RD - S CORN LN OF<br>CHEVERLY            | 0.08    |
| 10-1412        | 1-445 IN GREENBELT - 15001   | 2.33    |
| 10-1409        | 15001 KENILWORTH AVE - BAL AND WASH PKWY                                   | 1.07    |
| 10-1398        | 15001 SHA MAINT NEAR SUTLAND PKWY - 1504                                   | 0.20    |

COUNTY TOTAL 248.71



| CONTROL ROUTE SECTION NUMBER | DESCRIPTION OF CONTROL SECTION                                   | MILEAGE |
|------------------------------|--|---------|
| 17-005S MD213                | US0301 - S CI/L CENTREVILLE                                      | 1.20    |
| 17-006S MD213                | S CI/L CENTREVILLE - N CI/L CENTREVILLE                          | 2.11    |
| 17-007S MD 19                | MD0300 N OF CHURCH HILL - MD0019A IN CHURCH HILL                 | 0.58    |
| 17-007S MD 19A               | MD0213 SW OF CHURCH HILL - MD0019 IN CHURCH HILL                 | 0.49    |
| 17-007S MD213                | N CI/L CENTREVILLE - MD0019A SW OF CHURCH HILL                   | 7.33    |
| 17-009S MD300                | MD0213 N OF CHURCH HILL - DELAWARE ST/L                          | 13.65   |
| 17-010S MD313                | MD0300 MAIN ST IN SUDLERSVILLE - MD0544 MC GINNIS RD             | 3.83    |
| 17-010S MD313                | MD0544 MC GINNIS RD - KENT & QUEEN ANNES CO/L                    | 2.29    |
| 17-011S MD313                | MD0019 AT CO78 INGLESIDE RD - MD0300 MAIN ST IN SUDLERSVILLE     | 6.81    |
| 17-012S MD313                | CARE&QA CO/L - MD0019 AT CO78 INGLESIDE RD                       | 1.95    |
| 17-014S MD303                | QUEEN ANNE/TALBOT CO/L - MD0404                                  | 0.42    |
| 17-015S MD309                | QA&T CO/L - CO0127 NEIGHBORS RD AT STARR                         | 5.24    |
| 17-016S MD 18C               | MD0456B S OF QUEENSTOWN - MD0213 IN CENTERVILLE                  | 6.88    |
| 17-017S MD 18C               | US0050 E OF KENT NARROWS - MD0456B S OF QUEENSTOWN               | 5.50    |
| 17-018S MD 18B               | US0050 THE OCEAN GATEWAY - US0050 W OF KENT NARROWS CO0187 AHEAD | 2.18    |
| 17-018S MD 18D               | MD0018B NO NAME - RD END E OF MD0018B                            | 0.36    |
| 17-019S MD 18A               | BEG SHA MAINT AT LOVE PT - US0050 W OF CHESTER                   | 4.89    |
| 17-020S MD 19                | MD0019A IN CHURCH HILL - MD0313 AT INGLESIDE                     | 7.62    |
| 17-022S MD802                | MD0008 - MD0008 AT NORMANS                                       | 1.03    |
| 17-023S MD 8                 | OLD MATAPEAKE FERRY RD - MD0759C                                 | 2.08    |
| 17-024S MD290                | MD300 AT DUDLEY CORNERS - K&QA COUNTY LINE                       | 4.83    |
| 17-025S MD302                | US0301 BLUE STAR MEMORIAL HIGHWAY - MD0313 SUDLERSVILL RD        | 3.49    |
| 17-026S MD302                | MD0313 SUDLERSVILL RD - CARE & QA CO/L                           | 4.29    |
| 17-027S MD309                | CO0127 NEIGHBORS RD AT STARR - MD0213 CENTREVILLE RD             | 3.97    |

| SECTION NUMBER | DESCRIPTION OF CONTROL SECTION | MILEAGE |
|----------------|--------------------------------|---------|
| 17-0025 MOBILE | 17-0025 MOBILE                 | 1.30    |
| 17-0026 MOBILE | 17-0026 MOBILE                 | 2.11    |
| 17-0027 MOBILE | 17-0027 MOBILE                 | 0.38    |
| 17-0028 MOBILE | 17-0028 MOBILE                 | 0.48    |
| 17-0029 MOBILE | 17-0029 MOBILE                 | 7.34    |
| 17-0030 MOBILE | 17-0030 MOBILE                 | 13.53   |
| 17-0102 MOBILE | 17-0102 MOBILE                 | 3.83    |
| 17-0103 MOBILE | 17-0103 MOBILE                 | 3.33    |
| 17-0111 MOBILE | 17-0111 MOBILE                 | 0.81    |
| 17-0122 MOBILE | 17-0122 MOBILE                 | 1.93    |
| 17-0123 MOBILE | 17-0123 MOBILE                 | 0.43    |
| 17-0124 MOBILE | 17-0124 MOBILE                 | 5.24    |
| 17-0125 MOBILE | 17-0125 MOBILE                 | 0.88    |
| 17-0126 MOBILE | 17-0126 MOBILE                 | 2.20    |
| 17-0127 MOBILE | 17-0127 MOBILE                 | 2.19    |
| 17-0128 MOBILE | 17-0128 MOBILE                 | 0.30    |
| 17-0129 MOBILE | 17-0129 MOBILE                 | 4.89    |
| 17-0202 MOBILE | 17-0202 MOBILE                 | 7.03    |
| 17-0223 MOBILE | 17-0223 MOBILE                 | 1.03    |
| 17-0224 MOBILE | 17-0224 MOBILE                 | 2.08    |
| 17-0244 MOBILE | 17-0244 MOBILE                 | 4.83    |
| 17-0252 MOBILE | 17-0252 MOBILE                 | 3.49    |
| 17-0253 MOBILE | 17-0253 MOBILE                 | 4.59    |
| 17-0254 MOBILE | 17-0254 MOBILE                 | 3.27    |

| CONTROL ROUTE SECTION NUMBER | DESCRIPTION OF CONTROL SECTION                              | MILEAGE |
|------------------------------|---|---------|
| 17-029S MD304                | SE CI/L CENTREVILLE - MD0481 RUTHSBURG RD                   | 6.07    |
| 17-030S MD305                | MD0213 CENTREVILLE RD - CD0094 HAYDEN HOPE RD               | 5.15    |
| 17-031S MD404                | US0050 OCEAN GATEWAY - QA/T CO/L                            | 1.40    |
| 17-032S MD405                | MD0304 - MD0019 NEAR CHURCH HILL                            | 8.67    |
| 17-033S MD456A               | US0050 - MD0018C IN QUEENSTOWN                              | 1.21    |
| 17-033S MD456B               | MD0018c - MD0456A IN QUEENSTOWN                             | 0.70    |
| 17-034S MD481                | MD0309 - MD0304 AT RUTHSBURG                                | 5.14    |
| 17-035S MD544                | MD0213 S OF CHESTERTOWN - MD0290 S OF CRUMPTON              | 7.04    |
| 17-036S MD544                | MD0290 S OF CRUMPTON - US0301                               | 2.32    |
| 17-036S MD544                | US0301 - MD313  | 0.20    |
| 17-037S MD552                | BEG SHA MAINT AT DOMINION - US0050 AT CHESTER               | 2.29    |
| 17-038S MD662                | MD0404 AT WYE MILLS - US0050 N OF WYE MILLS                 | 0.82    |
| 17-044S MD304                | CD0142 SPIDER WEB RD - NW CI/L CENTREVILLE                  | 2.44    |
| 17-045S MD759B               | RD END N OF US 50 AT STEVENSVILLE - MD0018A AT STEVENSVILLE | 0.37    |
| 17-045S MD759C               | MD0008 - RD END S OF US 50                                  | 0.24    |
| 17-046S MD836A               | MD0213 - MD0213 N OF CENTERVILLE                            | 0.17    |
| 17-047S MD 8                 | RD END AT ROMANCOKE - OLD MATAPEAKE FERRY RD                | 5.77    |
| 17-048S MD 19                | MD0213 N OF CHURCH HILL - MD0300 N OF CHURCH HILL           | 0.47    |
| 17-048S MD213                | MD0019 NW OF CHURCH HILL - KENT CO/L                        | 5.87    |
| 17-049S MD304                | MD0481 RUTHSBURG RD - CAROLINE CO/L                         | 4.76    |
| 17-050S MD837                | MD0300 - MD0313 IN SUDLERSVILLE                             | 0.12    |
| 17-051S MD838                | CD0156 BACK - CD0156 WYE ISLAND RD AHEAD                    | 0.13    |
| 17-054S MD 8                 | MD0759C - MD0759B   | 0.46    |
| 17-055S MD213                | MD0019A SW OF CHURCH HILL - MD0019 NW OF CHURCH HILL        | 1.33    |

COUNTY TOTAL 156.16

| SECTION NUMBER | DESCRIPTION OF CONTROL SECTION                             | MILEAGE |
|----------------|--|---------|
| 17-0225 10304  | SE CIVL CENTREVILLE - MD0481 RUTHSBURG RD                  | 0.07    |
| 17-0225 10303  | MD0513 CENTREVILLE RD - CO0044 HAYDEN HURF RD              | 2.13    |
| 17-0213 10304  | MD0200 OCEAN GATWAY - BAYT COVE                            | 1.40    |
| 17-0225 10305  | MD0204 - MD0019 NEAR CHURCH HILL                           | 0.67    |
| 17-0225 10304  | MD0200 - MD0019 IN QUEENSTOWN                              | 1.51    |
| 17-0225 10305  | MD0200 - MD0019 IN QUEENSTOWN                              | 0.70    |
| 17-0225 10301  | MD0200 - MD0204 AT RUTHSBURG                               | 2.14    |
| 17-0225 10304  | MD0213 S OF CHESTEROWN - MD0200 S OF CRUPTON               | 7.04    |
| 17-0225 10304  | MD0200 S OF CRUPTON - MD0201                               | 2.32    |
| 17-0225 10304  | MD0201 - MD0213  | 0.50    |
| 17-0225 10325  | SEG 2&3 MAINT AT DOMINION - MD0200 AT CHESTER              | 2.59    |
| 17-0225 10305  | MD0404 AT WYE HILLS - MD0200 N OF WYE HILLS                | 0.82    |
| 17-0442 10304  | CR0143 SPIDER WEB RD - NW CIVL CENTREVILLE                 | 7.44    |
| 17-0422 10329  | RD END N OF US 50 AT STEVENSVILLE - MD0214 AT STEVENSVILLE | 0.37    |
| 17-0422 10329C | MD0008 - RD END S OF US 50                                 | 0.24    |
| 17-0442 10320A | MD0213 - MD0213 N OF CENTREVILLE                           | 0.17    |
| 17-0422 10320  | RD END AT KONAHOKE - OLD NATAPAKE FERRY RD                 | 2.77    |
| 17-0422 10320  | MD0213 N OF CHURCH HILL - MD0200 N OF CHURCH HILL          | 0.47    |
| 17-0422 10321  | MD0019 NW OF CHURCH HILL - KENT COVE                       | 2.87    |
| 17-0422 10304  | MD0481 RUTHSBURG RD - CAROLINE COVE                        | 4.78    |
| 17-0202 10327  | MD0200 - MD0213 IN STEVENSVILLE                            | 0.12    |
| 17-0212 10328  | CO0156 BACK - CO0156 WYE ISLAND RD AHEAD                   | 0.13    |
| 17-0242 10328  | MD0229C - MD0229B  | 0.40    |
| 17-0225 10323  | MD0214 SW OF CHURCH HILL - MD0019 NW OF CHURCH HILL        | 1.33    |

COUNTY TOTAL 128.16

| CONTROL ROUTE SECTION NUMBER | DESCRIPTION OF CONTROL SECTION                            | MILEAGE |
|------------------------------|---|---------|
| 18-003S MD 5                 | MD0242 COLTON POINT RD - MD0235 THREE NOTCH RD            | 4.71    |
| 18-004S MD 5                 | MD0943 - MD0242 COLTON POINT RD                           | 5.79    |
| 18-005S MD 5                 | MD0244 BEAVUE RD - MD0943                                 | 3.54    |
| 18-006S MD 5                 | MD0246 GREAT MILLS LEXINGTON PARK RD - MD0244 BEAVUE RD   | 7.58    |
| 18-007S MD863                | CD0374 BAUER RD - RD END/W OF MD5 SE OF ST MARYS CITY/    | 0.06    |
| 18-007S MD863B               | MD0005 N OF RIDGE - RD END S OF WHITAKER RD CD 383        | 0.36    |
| 18-008S MD 6                 | CHARLES & ST MARYS CD/L - MD5 AT NEW MARKET               | 1.19    |
| 18-011S MD246                | MD0005 AT GREAT MILLS - MD0235                            | 3.31    |
| 18-011S MD246                | MD0235 - END MAINT AT PATUXENT NAVAL STA                  | 0.08    |
| 18-012S MD 5                 | CD0409 SCOTLAND BEACH RD - MD0235 THREE NOTCH RD          | 3.96    |
| 18-013S MD 5                 | BEG ST MAINT AT POINT LOOKOUT - CD0409 SCOTLAND BEACH RD  | 2.96    |
| 18-014S MD 6                 | MD5 AT NEW MARKET - MD235 AT TURNER                       | 8.43    |
| 18-015S MD868E               | MD0234 - ROAD END/S SIDE MD234 E OF BRENT DAVIS           | 0.17    |
| 18-015S MD868G               | MD0236 - RD END E OF MD0236                               | 0.07    |
| 18-015S MD868H               | RD END N OF SPUR TO MD0234 - RD END S OF SPUR TO MD0234   | 0.40    |
| 18-015S MD868J               | RD END S OF SPUR TO MD0234 - RD END N OF SPUR TO MD0234   | 0.23    |
| 18-015S MD868K               | MD0234 - RD END W OF MD0234                               | 0.25    |
| 18-016S MD238                | MD0234 AT CHAPTICO - MD0005 AT HELEN                      | 3.71    |
| 18-017S MD235                | MD0712 AT HERMANVILLE - MD0246 AT LEXINGTON PARK          | 2.09    |
| 18-018S MD860                | MD0235 SE OF LEXINGTON PARK - MD0235 SE OF LEXINGTON PARK | 1.36    |
| 18-019S MD236                | CD0036 RYCEVILLE RD - MD0005 WALDORF LEONARDTOWN RD       | 3.65    |
| 18-020S MD236                | MD234 @ BUDDS CREEK - CD0036 RYCEVILLE RD                 | 2.63    |
| 18-021S MD868F               | RD END W OF MD238 @ CHAPTICO - MD0234                     | 0.57    |
| 18-022S MD234                | MD0242 COLTON PT RD - MD0005 NW OF LEONARDTOWN            | 3.50    |

| SECTION NUMBER | ROUTE | DESCRIPTION OF CONTROL SECTION                        | MILEAGE |
|----------------|-------|---|---------|
| 18-0012        | MOOSE | CULTON HT RD - MOOSE IN DR LEONARDTOWN                | 2.30    |
| 18-0012        | MOOSE | RD END N OF MOOSE & CHARLICK - MOOSE                  | 0.57    |
| 18-0012        | MOOSE | MOOSE & BUDD'S CREEK - CROOK RYEVILLE RD              | 2.63    |
| 18-0112        | MOOSE | LEONARDTOWN RD  |         |
| 18-0112        | MOOSE | MOOSE RYEVILLE RD - MOOSE WARDEN                      | 3.83    |
| 18-0112        | MOOSE | MOOSE SE OF LEXINGTON PARK - MOOSE SE OF PARK         | 1.36    |
| 18-0112        | MOOSE | MOOSE AT HERMANVILLE - MOOSE AT LEXINGTON             | 2.04    |
| 18-0112        | MOOSE | MOOSE AT CHARLICK - MOOSE AT MENN                     | 2.71    |
| 18-0112        | MOOSE | MOOSE - RD END N OF MOOSE                             | 0.23    |
| 18-0112        | MOOSE | RD END S OF SPUR TO MOOSE - RD END N OF SPUR TO MOOSE | 0.23    |
| 18-0112        | MOOSE | RD END N OF SPUR TO MOOSE - RD END S OF SPUR TO MOOSE | 0.40    |
| 18-0112        | MOOSE | MOOSE - RD END E OF MOOSE                             | 0.07    |
| 18-0112        | MOOSE | MOOSE - ROAD ENDS SIDE MOOSE E OF BRENT O'NEIL        | 0.17    |
| 18-0112        | MOOSE | MOOSE AT NEW MARKET - MOOSE AT TURNER                 | 1.43    |
| 18-0112        | MOOSE | MOOSE ST HAINT AT POINT LOOKOUT - MOOSE SCOTLAND      | 2.96    |
| 18-0112        | MOOSE | MOOSE SCOTLAND BEACH RD - MOOSE THREE NOTCH           | 2.96    |
| 18-0112        | MOOSE | MOOSE - END HAINT AT PATUXENT NAVAL STA               | 0.08    |
| 18-0112        | MOOSE | MOOSE AT GREAT HILLS - MOOSE                          | 2.31    |
| 18-0012        | MOOSE | CHARLES & ST MARYS GOAL - MOSE AT NEW MARKET          | 1.19    |
| 18-0012        | MOOSE | MOOSE N OF RIDGE - RD END S OF WHITAKER RD RD         | 0.36    |
| 18-0012        | MOOSE | MOOSE BEAVER RD - MOOSE                               | 0.06    |
| 18-0012        | MOOSE | MOOSE GREAT HILLS LEXINGTON PARK RD - MOOSE           | 7.38    |
| 18-0012        | MOOSE | MOOSE BEAVER RD - MOOSE                               | 2.24    |
| 18-0012        | MOOSE | MOOSE - MOOSE CULTON POINT RD                         | 2.79    |
| 18-0012        | MOOSE | MOOSE CULTON POINT RD - MOOSE THREE NOTCH RD          | 4.71    |

| CONTROL ROUTE SECTION NUMBER | DESCRIPTION OF CONTROL SECTION                                | MILEAGE |
|------------------------------|---|---------|
| 18-023S MD238                | MD0242 AT MILESTOWN - MD0234 AT CHAPTICO                      | 7.25    |
| 18-024S MD239                | BEG SHA MAINTAT BUSHWOOD WHARF - MD0242 COLTON                | 1.64    |
| 18-026S MD242                | PT RD<br>MD0234 AT CLEMENTS - MD0005 AT MORGANZA              | 4.01    |
| 18-027S MD242                | MD0470 OAKLEY RD - MD0234 AT CLEMENTS                         | 1.93    |
| 18-028S MD242                | CD0141 BEACH RD - MD0470 OAKLEY RD                            | 7.00    |
| 18-029S MD243                | RD END E OF CD0165 - MD0943                                   | 4.49    |
| 18-029S MD943                | MD0243 COMPTON RD - MD0005 WALDORF LEONARDTOWN                | 0.18    |
| 18-030S MD244                | RD<br>MD0005 - MD0249   | 10.55   |
| 18-031S MD244                | MD0249 - CD0302 FRDG MARSH RD AHD                             | 2.89    |
| 18-032S MD245                | MD0005 JEFFERSON ST - MD0235 THREE NOTCH RD                   | 5.36    |
| 18-033S MD245                | MD0235 THREE NOTCH RD - CD0165 STEER HORN NECK                | 2.30    |
| 18-034S MD247                | RD<br>MD0005 WALDORF LEONARDTOWN RD - CD0065                  | 2.94    |
| 18-035S MD861A               | ALBERTWOOD RD<br>MD0249 - MD0249 WEST SIDE MD249 & S OF MD244 | 0.28    |
| 18-035S MD861B               | MD0249 - MD0249 WEST SIDE MD 249 AT TALL TIMBER               | 0.51    |
| 18-035S MD861C               | MD0249 - MD0249 E SIDE MD249 S OF TALL TIMBERS                | 0.35    |
| 18-035S MD861D               | RD END S OF CD0316 - RD END N OF CD0316                       | 0.24    |
| 18-036S MD249                | CD0327 THOMPSON RD BACK - MD0498 AT PINEY PT                  | 2.43    |
| 18-037S MD252                | CD0394 CLAYTONS MARINA RD - MD0005 THREE NOTCH                | 1.72    |
| 18-038S MD326                | RD<br>BEG OF RD S OF MD5 - MD0005 FENWICK ST                  | 0.32    |
| 18-042S MD470                | MD0242 N OF AVENUE - MD0242 S OF DUNARD                       | 3.78    |
| 18-044S MD471                | MD0005 - END SHA MAINTAT JABOESVILLE RUN                      | 1.02    |
| 18-045S MD472                | MD0235 AT OAKVILLE - END SHA MAINT AT SANDGATES               | 2.59    |
| 18-046S MD498                | CD0323 LIGHTHOUSE RD - MD249 @ PINEY POINT                    | 0.96    |
| 18-048S MD520                | BEG SHA MAINT WHITE NECKS POINT - MD0239                      | 2.64    |

| SECTION | DESCRIPTION OF CONTROL SECTION                 | MILEAGE |
|---------|--|---------|
| 18-048  | END SHE WHITE NECKS POINT - MOOSE              | 2.04    |
| 18-049  | 18000  | 0.90    |
| 18-050  | MOOSE AT DANVILLE - END SHE WHITE AT SANDGATES | 2.57    |
| 18-051  | MOOSE - END SHE WHITE AT JARVISVILLE RUN       | 1.05    |
| 18-052  | MOOSE N OF AVENUE - MOOSE S OF BUNBRO          | 2.78    |
| 18-053  | END OF RD 2 OF MOOSE - MOOSE FENIX ST          | 0.32    |
| 18-054  | MOOSE CLAYTONS MARINA RD - MOOSE THREE NOTCH   | 1.72    |
| 18-055  | MOOSE THOMPSON RD BACK - MOOSE AT PINNY ST     | 1.42    |
| 18-056  | RD END S OF COOSE - RD END N OF COOSE          | 0.24    |
| 18-057  | MOOSE S SIDE MOOSE S OF TALL TIMBERS           | 0.38    |
| 18-058  | MOOSE WEST SIDE MOOSE S OF TALL TIMBERS        | 0.51    |
| 18-059  | MOOSE WEST SIDE MOOSE S OF TALL TIMBERS        | 0.58    |
| 18-060  | MOOSE WEST SIDE MOOSE S OF TALL TIMBERS        | 0.94    |
| 18-061  | MOOSE WEST SIDE MOOSE S OF TALL TIMBERS        | 0.30    |
| 18-062  | MOOSE WEST SIDE MOOSE S OF TALL TIMBERS        | 0.30    |
| 18-063  | MOOSE WEST SIDE MOOSE S OF TALL TIMBERS        | 0.30    |
| 18-064  | MOOSE WEST SIDE MOOSE S OF TALL TIMBERS        | 0.30    |
| 18-065  | MOOSE WEST SIDE MOOSE S OF TALL TIMBERS        | 0.30    |
| 18-066  | MOOSE WEST SIDE MOOSE S OF TALL TIMBERS        | 0.30    |
| 18-067  | MOOSE WEST SIDE MOOSE S OF TALL TIMBERS        | 0.30    |
| 18-068  | MOOSE WEST SIDE MOOSE S OF TALL TIMBERS        | 0.30    |
| 18-069  | MOOSE WEST SIDE MOOSE S OF TALL TIMBERS        | 0.30    |
| 18-070  | MOOSE WEST SIDE MOOSE S OF TALL TIMBERS        | 0.30    |
| 18-071  | MOOSE WEST SIDE MOOSE S OF TALL TIMBERS        | 0.30    |
| 18-072  | MOOSE WEST SIDE MOOSE S OF TALL TIMBERS        | 0.30    |
| 18-073  | MOOSE WEST SIDE MOOSE S OF TALL TIMBERS        | 0.30    |
| 18-074  | MOOSE WEST SIDE MOOSE S OF TALL TIMBERS        | 0.30    |
| 18-075  | MOOSE WEST SIDE MOOSE S OF TALL TIMBERS        | 0.30    |
| 18-076  | MOOSE WEST SIDE MOOSE S OF TALL TIMBERS        | 0.30    |
| 18-077  | MOOSE WEST SIDE MOOSE S OF TALL TIMBERS        | 0.30    |
| 18-078  | MOOSE WEST SIDE MOOSE S OF TALL TIMBERS        | 0.30    |
| 18-079  | MOOSE WEST SIDE MOOSE S OF TALL TIMBERS        | 0.30    |
| 18-080  | MOOSE WEST SIDE MOOSE S OF TALL TIMBERS        | 0.30    |
| 18-081  | MOOSE WEST SIDE MOOSE S OF TALL TIMBERS        | 0.30    |
| 18-082  | MOOSE WEST SIDE MOOSE S OF TALL TIMBERS        | 0.30    |
| 18-083  | MOOSE WEST SIDE MOOSE S OF TALL TIMBERS        | 0.30    |
| 18-084  | MOOSE WEST SIDE MOOSE S OF TALL TIMBERS        | 0.30    |
| 18-085  | MOOSE WEST SIDE MOOSE S OF TALL TIMBERS        | 0.30    |
| 18-086  | MOOSE WEST SIDE MOOSE S OF TALL TIMBERS        | 0.30    |
| 18-087  | MOOSE WEST SIDE MOOSE S OF TALL TIMBERS        | 0.30    |
| 18-088  | MOOSE WEST SIDE MOOSE S OF TALL TIMBERS        | 0.30    |
| 18-089  | MOOSE WEST SIDE MOOSE S OF TALL TIMBERS        | 0.30    |
| 18-090  | MOOSE WEST SIDE MOOSE S OF TALL TIMBERS        | 0.30    |
| 18-091  | MOOSE WEST SIDE MOOSE S OF TALL TIMBERS        | 0.30    |
| 18-092  | MOOSE WEST SIDE MOOSE S OF TALL TIMBERS        | 0.30    |
| 18-093  | MOOSE WEST SIDE MOOSE S OF TALL TIMBERS        | 0.30    |
| 18-094  | MOOSE WEST SIDE MOOSE S OF TALL TIMBERS        | 0.30    |
| 18-095  | MOOSE WEST SIDE MOOSE S OF TALL TIMBERS        | 0.30    |
| 18-096  | MOOSE WEST SIDE MOOSE S OF TALL TIMBERS        | 0.30    |
| 18-097  | MOOSE WEST SIDE MOOSE S OF TALL TIMBERS        | 0.30    |
| 18-098  | MOOSE WEST SIDE MOOSE S OF TALL TIMBERS        | 0.30    |
| 18-099  | MOOSE WEST SIDE MOOSE S OF TALL TIMBERS        | 0.30    |
| 18-100  | MOOSE WEST SIDE MOOSE S OF TALL TIMBERS        | 0.30    |



| CONTROL ROUTE<br>SECTION NUMBER | DESCRIPTION OF CONTROL SECTION                              | MILEAGE |
|---------------------------------|---|---------|
| 18-049S MD574                   | MD0235 - END SHA MAINT AT CLARKS LANDING                    | 1.34    |
| 18-050S MD584                   | MD0005 - MD0005 AT ST MARYS CITY                            | 0.41    |
| 18-052S MD712                   | MD0235 AT HERMANVILLE - BACK GATE OF NAVAL AIR<br>STATION   | 1.11    |
| 18-053S MD242A                  | MD0242 - MD0005   | 0.10    |
| 18-054S MD489                   | MD0005 AT PARK HILL - MD0235                                | 1.29    |
| 18-055S MD235                   | MD0005 LEONARDTOWN PT LOOKOUT RD - MD0712 AT<br>HERMANVILLE | 9.90    |
| 18-056S MD244                   | MD0249 - MD0249 SEE MD0249                                  | 0.00    |
| 18-056S MD249                   | MD0498 AT PINEY PT - MD0005 AT CALLAWAY                     | 7.44    |
| 18-057S MD 5                    | MD0235 THREE NOTCH RD - MD0584                              | 6.26    |
| 18-057S MD 5                    | MD0584 - MD0246 GREAT MILLS LEXINGTON PARK RD               | 6.16    |
| 18-058S MD234                   | CHARLES & ST MARYS CO/L - MD0238 MADDOX RD AT<br>CHAPTICO   | 4.92    |
| 18-059S MD234                   | MD0238 MADDOX RD AT CHAPTICO - MD0242 COLTON PT<br>RD       | 4.24    |
| 18-061S MD243                   | MD0943 - MD0005 WALDORF LEONARDTOWN RD                      | 0.17    |

COUNTY TOTAL 171.32



AS OF JUNE 1974

SOMERSET COUNTY

PAGE 1

| CONTROL ROUTE<br>SECTION NUMBER | DESCRIPTION OF CONTROL SECTION   | MILEAGE |
|---------------------------------|--|---------|
| 19-001S MD675                   | MD0445 IN ROCKHALL - US0013 N OF PRINCESS ANNE                                 | 1.88    |
| 19-002S MD675                   | US0013 S OF PRINCESS ANNE - MD0445 IN ROCKHALL                                 | 1.51    |
| 19-003S MD675A                  | S&W COUNTY LINE @ POCOMOKE CITY - MD364  | 0.32    |
| 19-004S MD413                   | N LMTS OF CRISFIELD - US0013 N OF WESTOVER                                     | 13.08   |
| 19-006S MD357                   | CO0164 BACK BEG OF SHA MAINT - END SHA MAINT                                   | 1.57    |
| 19-007S MD358                   | NORTHWEST OF MARION<br>CORP/LM OF CRISFIELD - CO0128 AHEAD                     | 0.76    |
| 19-012S MD361                   | CO0111 BK BEG OF SHA MAINT - MD0413 CRISFIELD                                  | 5.62    |
| 19-013S MD362                   | WESTOVER RD<br>CO0001 MT VERNON RD BK - MD0675 PRINCESS ANNE                   | 6.23    |
| 19-014S MD363                   | MD0627 AT CD 44 H DRAWBRIDGE RD - MANOKIN AVE IN                               | 5.21    |
| 19-015S MD363                   | PRINCESS ANNE<br>CO0059 RILEY ROBERTS RD - MD0627 AT CD 44 H                   | 6.33    |
| 19-016S MD363                   | DRAWBRIDGE RD<br>RD END AT DEAL ISLAND - CO0059 RILEY ROBERTS RD               | 6.76    |
| 19-017S MD364                   | MD0675A NO NAME - SOM & WOR CO/LN  | 2.81    |
| 19-018S MD380                   | BEG SHA MAINT AT APE HOLE RD - EAST LMTS OF                                    | 1.56    |
| 19-019S MD388                   | CRISFIELD<br>MD0675 SOMERSET AVE IN PRINCESS ANNE - CO0217 W                   | 2.38    |
| 19-020S MD667                   | POST OFFICE RD END SHA MAINT<br>OLD WESTOVER-MARION RD - US0013 NW OF POCOMOKE | 7.22    |
| 19-021S MD460                   | CITY<br>BEG SHA MAINT N LMTS CRISFIELD - MD0413                                | 0.78    |
| 19-023S MD529                   | MD0675 N OF PRINCESS ANNE - US0013 CD 25                                       | 2.59    |
| 19-025S MD598                   | LORETTO ALLEN RD AHEAD<br>S LMTS PRINCESS ANNE - MD0675 IN PRINCESS ANNE       | 0.04    |
| 19-026S MD627                   | BEG SHA MAINT AT DRIOLE BACK RD - MD0363                                       | 2.48    |
| 19-027S MD667                   | MD0357 AT MARION - OLD WESTOVER-MARION RD                                      | 3.84    |
| 19-028S MD667                   | MD0413 AT WARD - MD0357 AT MARION  | 3.78    |
| 19-029S MD667                   | E LMTS CRISFIELD - MD0413 AT WARD  | 2.77    |
| 19-032S MD673A                  | MD0413 - US0013 MD 920B AHEAD  | 0.53    |
| 19-035S MD413                   | BEG SHA MAINT AT DOCK ST - N LMTS OF CRISFIELD                                 | 1.53    |

| SECTION NUMBER | DESCRIPTION OF CONTROL SECTION                           | MILEAGE |
|----------------|--|---------|
| 19-001         | BEG SHA MAINT AT DICK ST - W LITS OF CRISTFIELD          | 1.53    |
| 19-002         | HOODS - US001 - HOODS RD 2588 AHEAD                      | 0.23    |
| 19-003         | E LITS CRISTFIELD - HOODS AT HARD                        | 2.77    |
| 19-004         | HOODS AT HARD - HOODS AT HAKION                          | 2.78    |
| 19-005         | HOODS AT HAKION - OLD WESTOVER-HAKION RD                 | 2.84    |
| 19-006         | BEG SHA MAINT AT BRIGLE BACK RD - HOODS                  | 2.48    |
| 19-007         | 3 LITS PRINCESS ANNE - HOODS - IN PRINCESS ANNE          | 0.04    |
| 19-008         | HOODS W OF PRINCESS ANNE - US001 - CO 25                 | 2.89    |
| 19-009         | BEG SHA MAINT W LITS CRISTFIELD - HOODS                  | 0.73    |
| 19-010         | OLD WESTOVER-HAKION RD - US001 - NW OF RODCROKE CITY     | 7.23    |
| 19-011         | NEXT OFFICE RD END SHA MAINT                             | 2.98    |
| 19-012         | HOODS SOMERSET AVE IN PRINCESS ANNE - US001 W CRISTFIELD | 2.98    |
| 19-013         | BEG SHA MAINT AT ARE MOLE RD - EAST LITS OF              | 1.28    |
| 19-014         | HOODS RD NAME - SOME FOR COVA                            | 2.84    |
| 19-015         | RD END AT DEAL ISLAND - US001 RILEY ROBERTS RD           | 6.76    |
| 19-016         | DRANKHIDE RD   | 6.76    |
| 19-017         | US001 RILEY ROBERTS RD - HOODS AT CO 44 W                | 6.33    |
| 19-018         | PRINCESS ANNE  | 6.33    |
| 19-019         | HOODS AT CO 44 W DRANKHIDE RD - HANOKIN AVE IN           | 6.33    |
| 19-020         | US001 MT VERNON RD SK - HOODS PRINCESS ANNE              | 6.83    |
| 19-021         | WESTOVER RD  | 6.83    |
| 19-022         | US001 SK BEG OF SHA MAINT - HOODS CRISTFIELD             | 6.83    |
| 19-023         | NORTHWEST OF HAKION                                      | 6.76    |
| 19-024         | US001 CRISTFIELD - US001 AHEAD                           | 6.76    |
| 19-025         | US001 CRISTFIELD - US001 AHEAD                           | 6.76    |
| 19-026         | US001 CRISTFIELD - US001 AHEAD                           | 6.76    |
| 19-027         | US001 CRISTFIELD - US001 AHEAD                           | 6.76    |
| 19-028         | US001 CRISTFIELD - US001 AHEAD                           | 6.76    |
| 19-029         | US001 CRISTFIELD - US001 AHEAD                           | 6.76    |
| 19-030         | US001 CRISTFIELD - US001 AHEAD                           | 6.76    |
| 19-031         | US001 CRISTFIELD - US001 AHEAD                           | 6.76    |
| 19-032         | US001 CRISTFIELD - US001 AHEAD                           | 6.76    |
| 19-033         | US001 CRISTFIELD - US001 AHEAD                           | 6.76    |
| 19-034         | US001 CRISTFIELD - US001 AHEAD                           | 6.76    |
| 19-035         | US001 CRISTFIELD - US001 AHEAD                           | 6.76    |
| 19-036         | US001 CRISTFIELD - US001 AHEAD                           | 6.76    |
| 19-037         | US001 CRISTFIELD - US001 AHEAD                           | 6.76    |
| 19-038         | US001 CRISTFIELD - US001 AHEAD                           | 6.76    |
| 19-039         | US001 CRISTFIELD - US001 AHEAD                           | 6.76    |
| 19-040         | US001 CRISTFIELD - US001 AHEAD                           | 6.76    |
| 19-041         | US001 CRISTFIELD - US001 AHEAD                           | 6.76    |
| 19-042         | US001 CRISTFIELD - US001 AHEAD                           | 6.76    |
| 19-043         | US001 CRISTFIELD - US001 AHEAD                           | 6.76    |
| 19-044         | US001 CRISTFIELD - US001 AHEAD                           | 6.76    |
| 19-045         | US001 CRISTFIELD - US001 AHEAD                           | 6.76    |
| 19-046         | US001 CRISTFIELD - US001 AHEAD                           | 6.76    |
| 19-047         | US001 CRISTFIELD - US001 AHEAD                           | 6.76    |
| 19-048         | US001 CRISTFIELD - US001 AHEAD                           | 6.76    |
| 19-049         | US001 CRISTFIELD - US001 AHEAD                           | 6.76    |
| 19-050         | US001 CRISTFIELD - US001 AHEAD                           | 6.76    |

AS OF JUNE 1974

SOMERSET COUNTY

PAGE 2

CONTROL ROUTE  
SECTION NUMBER

DESCRIPTION OF CONTROL SECTION

MILEAGE

19-0415 MD918

MD0675 - MD COLLEGE GROUNDS

0.22

COUNTY TOTAL 81.80

MILEAGE

DESCRIPTION OF CONTROL SECTION

SECTION NUMBER  
CONTROL POINT

0.52

WOODS - MD COLLEGE GROUNDS

IN-VAIS 1974

81.90

COUNTY TOTAL

| CONTROL ROUTE SECTION NUMBER | DESCRIPTION OF CONTROL SECTION                                      | MILEAGE |
|------------------------------|---|---------|
| 20-004S MD328                | US50 AT EASTON - CO&T COUNTY LINE                                   | 8.93    |
| 20-007S MD451                | MD0033 - RD END AT EASTERN BAY                                      | 1.75    |
| 20-007S MD451A               | MD0033 - MD0451   | 0.39    |
| 20-008S MD 33                | MD0579 BROAD CREEK RD - MD0370 UNIONVILLE RD                        | 10.26   |
| 20-009S MD 33                | MD0370 UNIONVILLE RD - MD0322 BAY ST                                | 1.73    |
| 20-009S MD322                | MD0033 EASTON CLAIBORNE RD - MD0565B WASHINGTON                     | 0.51    |
| 20-010S MD565A               | ST<br>MD0322 BAY ST BEG SRC MAINT - MD0033 IN EASTON                | 1.41    |
| 20-011S MD303                | MD0404AL IN QUEEN ANNE - TAL/QA CO/L                                | 0.12    |
| 20-012S MD303                | MD0309  | 3.64    |
| 20-012S MD303                | TO MD0404AL IN QUEEN ANNE<br>SEE MD0404AL                           | 0.00    |
| 20-013S MD329                | MD0033 EASTON CLAIBORNE RD - MD0033 EASTON                          | 3.55    |
| 20-014S MD331                | CLAIBORNE RD AT KIRKHAM<br>CAR AND TAL CO LINE - DOVER ST IN EASTON | 4.47    |
| 20-016S MD565A               | MD0322 IN EASTON - MD0333 IN EASTON                                 | 1.29    |
| 20-017S MD333                | RD END IN OXFORD - MD0565 S PENNSFIELD LA                           | 9.96    |
| 20-018S MD334                | RD END E OF TRED AVON RIVER - CORP/LM OF EASTON                     | 0.80    |
| 20-019S MD370                | MD0033 AT BLOOMFIELD - CD0045 AHEAD END SHA                         | 1.58    |
| 20-020S MD404                | MAINT<br>QA/T CO/L - US0050   | 1.07    |
| 20-021S MD404AL              | MD0404 W OF QUEEN ANNE - CO&T COUNTY LINE                           | 1.83    |
| 20-022S MD840A               | MD0033 - RD END E OF CD 84 NEW RD                                   | 0.26    |
| 20-022S MD840B               | CD0083 MACKS LA AT MC DANIEL - RD END E OF MACKS                    | 0.09    |
| 20-022S MD840C               | LA<br>MD0033 - MD0033 AT SHERWOOD                                   | 0.44    |
| 20-023S MD518                | MD0404AL IN QUEEN ANNES - QUEEN ANNE AND TALBOT                     | 0.06    |
| 20-023S MD518                | CO LINE<br>QUEEN ANNE AND TALBOT CO LINE - CD0122 AHEAD IN          | 0.02    |
| 20-024S MD565                | QUEEN ANNE CO<br>US0050 OCEAN GATEWAY AT TRAPPE - US0050 OCEAN      | 5.90    |
|                              | GATEWAY EBL   |         |

| SECTION NUMBER | DESCRIPTION OF CONTROL SECTION   | MILEAGE |
|----------------|--|---------|
| 20-0001        | USRD AT EASTON - COST COUNTY LINE  | 5.93    |
| 20-0002        | MOORE - RD END AT EASTERN BAY  | 1.73    |
| 20-0003        | MOORE - MOORE  | 0.33    |
| 20-0004        | MOORE BROAD CREEK RD - MOORE UNIONVILLE RD   | 10.30   |
| 20-0005        | MOORE UNIONVILLE RD - MOORE BAY ST   | 1.73    |
| 20-0006        | MOORE EASTON CLAIRBORNE RD - MOORE WASHINGTON                                      | 0.31    |
| 20-0007        | MOORE BAY ST REG SRC MAINT - MOORE IN EASTON                                       | 1.41    |
| 20-0008        | MOORE IN QUEEN ANNE - TALBOT CO  | 0.12    |
| 20-0009        | MOORE  | 3.04    |
| 20-0010        | MOORE IN QUEEN ANNE  | 0.00    |
| 20-0011        | MOORE EASTON CLAIRBORNE RD - MOORE EASTON<br>CLAIRBORNE RD AT RICHMAN<br>SEE MOORE | 3.23    |
| 20-0012        | CAR AND TAL CO LINE - COVER ST IN EASTON   | 4.47    |
| 20-0013        | MOORE IN EASTON - MOORE IN EASTON  | 1.73    |
| 20-0014        | RD END IN OXFORD - MOORE S RENNISFIELD LA  | 0.96    |
| 20-0015        | RD END E OF TRED AVON RIVER - CORN/LM OF EASTON                                    | 0.80    |
| 20-0016        | MOORE AT BLOOMFIELD - MOORE AHEAD RD SHA   | 1.38    |
| 20-0017        | TALBOT CO - MOORE  | 1.07    |
| 20-0018        | MOORE N OF QUEEN ANNE - COST COUNTY LINE   | 1.83    |
| 20-0019        | MOORE - RD END E OF CO LINE RD   | 0.20    |
| 20-0020        | MOORE HAZEL LA AT MC DANIEL - RD END E OF HAZEL                                    | 0.09    |
| 20-0021        | MOORE - MOORE AT SHERKOD   | 0.14    |
| 20-0022        | MOORE IN QUEEN ANNE - QUEEN ANNE AND TALBOT<br>CO LINE                             | 0.09    |
| 20-0023        | QUEEN ANNE AND TALBOT CO LINE - MOORE AHEAD IN<br>QUEEN ANNE CO                    | 0.03    |
| 20-0024        | MOORE OCEAN GATEWAY AT TRAPPE - MOORE OCEAN<br>GATEWAY END                         | 2.93    |



| CONTROL ROUTE<br>SECTION NUMBER |        | DESCRIPTION OF CONTROL SECTION                          | MILEAGE |
|---------------------------------|--------|---|---------|
| 20-025S MD841                   | CD0148 | MAY PORT RD BEG SHA MAINT - MD0579                      | 0.17    |
| 20-026S MD565A                  | MD0333 | IN EASTON - MU0300 EARLE AVE END SRC                    | 0.34    |
| 20-027S MD662A                  | US0050 | N OF SKIPTON - MD0404 AT WYE MILLS                      | 3.02    |
| 20-027S MD662B                  | US0050 | S OF SKIPTON - US0050 N OF SKIPTON                      | 2.18    |
| 20-027S MD662C                  | US0050 | N OF EASTON - US0050 S OF SKIPTON                       | 4.72    |
| 20-028S MD 33                   | CD0159 | BK BEG SRC MAINT - MD0579 BROAD CREEK RD                | 10.99   |
| 20-029S MD579                   | CD0210 | BACK - MD0033   | 7.53    |
| 20-030S MD842                   | MD0331 | - ROAD END AT CHOPTANK RIVER                            | 0.09    |
| 20-031S MD309                   | US0050 | OCEAN GATEWAY - TAL & QUEEN ANNE CO/LN                  | 9.56    |
| 20-032S MD 33                   | MD0322 | BAY ST - US0050 OCEAN GATEWAY                           | 2.05    |
| 20-033S MD322                   | MD0333 | OXFORD EASTON RD - MD0033 EASTON                        | 1.39    |
| 20-035S MD322                   | US0050 | CLAIBORNE RD<br>OCEAN GATEWAY - MD0333 OXFORD EASTON RD | 1.59    |

COUNTY TOTAL 103.69

| SECTION NUMBER | DESCRIPTION OF CONTROL SECTION                  | MILEAGE |
|----------------|---|---------|
| 20-0501        | MAY FORT RD SEC 24A MAINT - 1005019             | 0.17    |
| 20-0502        | IN EASTON - 1005000 EARLE AVE END 2AC           | 0.34    |
| 20-0503        | N OF SKIPTON - 1005004 AT WYE MILLS MAINT       | 3.02    |
| 20-0504        | S OF SKIPTON - 1005000 N OF SKIPTON             | 2.18    |
| 20-0505        | N OF EASTON - 1005000 S OF SKIPTON              | 4.75    |
| 20-0506        | BM BEG SEC MAINT - 1005019 BRAD CREEK RD        | 10.99   |
| 20-0507        | BACK - 1005007                                  | 7.53    |
| 20-0508        | KOAH END AT CHRISTIAN RIVER                     | 0.09    |
| 20-0509        | DEAN GATEWAY - TAL & QUEEN ANNE COLN            | 9.36    |
| 20-0510        | BAY ST - 1005000 DEAN GATEWAY                   | 2.02    |
| 20-0511        | OXFORD EASTON RD - 1005003 BASTON CLAIRBORNE RD | 1.39    |
| 20-0512        | DEAN GATEWAY - 1005000 OXFORD BASTON RD         | 1.39    |

COUNTY TOTAL 103.04

| CONTROL ROUTE SECTION NUMBER | DESCRIPTION OF CONTROL SECTION                                       | MILEAGE |
|------------------------------|--|---------|
| 21-001S US 11                | E CI/L WILLIAMSPORT - S CI/L HAGERSTOWN                              | 3.76    |
| 21-001S US 11                | S CI/L HAGERSTOWN - NORFOLK&WESTERN RR                               | 0.43    |
| 21-002S US 11                | BEG SHA N OF FAIRVIEW RD - PENNSYLVANIA ST/L                         | 4.05    |
| 21-004S MD144WB              | US0040 MAIN ST - US0522 NO NAME                                      | 3.47    |
| 21-005S MD144WB              | US0522 NO NAME - MU0340 TERRACE ST                                   | 1.13    |
| 21-006S MD144WB              | MU0340 TERRACE ST - IS0070 NATIONAL PIKE                             | 1.18    |
| 21-009S US 40                | IS0070 EBL AT PARKHEAD - MD0056 AT INDIAN SPRINGS                    | 2.98    |
| 21-010S US 40                | MD0056 AT INDIAN SPRINGS - MILL ST IN CLEAR SPRINGS                  | 4.52    |
| 21-011S US 40                | MILL ST IN CLEAR SPRINGS - CONOCOCHEAQUE CREEK                       | 4.38    |
| 21-012S US 40                | CONOCOCHEAQUE CREEK - MD0063   | 2.68    |
| 21-013S MD144WA              | US40 E OF HUYETT'S CROSSROADS - W LIMITS HAGERSTOWN                  | 1.93    |
| 21-014S US 40                | MD0064 CANNON AVE IN HAGERSTOWN - ANTIETAM CREEK                     | 0.97    |
| 21-015S US 40                | ANTIETAM CREEK - IS0070  | 2.42    |
| 21-016S US 40                | IS0070 - FRED/WASH CO/L  | 6.29    |
| 21-017S US 40AL              | SOUTH LIMITS OF HAGERSTOWN - CORP/LM OF FUNKSTOWN                    | 0.44    |
| 21-017S US 40AL              | CORP/LM OF FUNKSTOWN - MU0190 WESTSIDE AVE IN FUNKSTOWN              | 0.14    |
| 21-017S US 40AL              | MU0190 WESTSIDE AVE IN FUNKSTOWN - MU0010 N ANTIETAM ST IN FUNKSTOWN | 0.13    |
| 21-017S US 40AL              | MU0010 N ANTIETAM ST IN FUNKSTOWN - MU0030 E BALTO ST                | 0.17    |
| 21-017S US 40AL              | MU0030 E BALTO ST - IS0070   | 0.68    |
| 21-018S US 40AL              | IS0070 - N CORP/LM OF BOONSBORO                                      | 6.57    |
| 21-018S US 40AL              | N CORP/LM OF BOONSBORO - MD0034 IN BOONSBORO                         | 0.58    |
| 21-019S US 40AL              | MD0034 IN BOONSBORO - FRED/WASH CO/L                                 | 2.47    |
| 21-020S MD 60                | MU0255 NORTHERN AVE - LITTLE ANTIETAM CREEK BRIDGE                   | 4.18    |
| 21-021S MD805A               | MD60 W OF LEITERSBURG - MD60 N OF LEITERSBURG                        | 0.95    |

| SECTION NUMBER | DESCRIPTION OF CONTRACT SECTION                                      | MILEAGE |
|----------------|--|---------|
| 21-0012 US 40  | ROAD W OF LEITERSBURG - BRIDGE                                       | 0.93    |
| 21-0013 MD 90  | HOOPER NORTHERN AVE - LITTLE ANTISTAN CREEK                          | 4.18    |
| 21-0014 US 40  | HOOPER IN EDGEMOND - FREDWASH CANY                                   | 2.47    |
| 21-0015 US 40  | N CORNER OF EDGEMOND - HOOPER IN EDGEMOND                            | 0.58    |
| 21-0016 US 40  | 15070 - N CORNER OF BOGGSBORO  | 0.37    |
| 21-0017 US 40  | HOOPER E BALTO ST - 15070  | 0.68    |
| 21-0018 US 40  | HOOPER N ANTISTAN ST IN FUNKSTOWN - HOOPER E BALTO ST                | 0.17    |
| 21-0019 US 40  | HOOPER WESTSIDE AVE IN FUNKSTOWN - HOOPER N ANTISTAN ST IN FUNKSTOWN | 0.13    |
| 21-0020 US 40  | CORNER OF FUNKSTOWN - HOOPER WESTSIDE AVE IN FUNKSTOWN               | 0.14    |
| 21-0021 US 40  | SOUTH LIMITS OF HAGERSTOWN - CORNER OF FUNKSTOWN                     | 0.44    |
| 21-0022 US 40  | 15070 - FREDWASH CANY  | 4.29    |
| 21-0023 US 40  | ANTISTAN CREEK - 15070   | 2.42    |
| 21-0024 US 40  | HOOPER CANNON AVE IN HAGERSTOWN - ANTISTAN CREEK HAGERSTOWN          | 0.97    |
| 21-0025 MD 90  | ROAD E OF HUETT'S CROSSROADS - N LIMITS                              | 1.93    |
| 21-0026 US 40  | CONOCOCHAGUE CREEK - HOOPER  | 2.68    |
| 21-0027 US 40  | HILL ST IN CLEAR SPRINGS - CONOCOCHAGUE CREEK SPRINGS                | 4.38    |
| 21-0028 US 40  | HOOPER AT INDIAN SPRINGS - HILL ST IN CLEAR SPRINGS                  | 4.32    |
| 21-0029 US 40  | 15070 BEL AT PARKHEAD - HOOPER AT INDIAN SPRINGS                     | 2.98    |
| 21-0030 MD 90  | HOOPER TERRACE ST - 15070 NATIONAL PIKE                              | 1.12    |
| 21-0031 MD 90  | HOOPER MD 90 - HOOPER TERRACE ST                                     | 1.13    |
| 21-0032 MD 90  | HOOPER MAIN ST - HOOPER MD 90  | 2.47    |
| 21-0033 US 11  | REG SHA N OF FAIRVIEW RD - PENNSYLVANIA ST                           | 4.02    |
| 21-0034 US 11  | 2 CIVIL HAGERSTOWN - NORTHEASTERN RR                                 | 0.43    |
| 21-0035 US 11  | 2 CIVIL WILLIAMSPORT - 2 CIVIL HAGERSTOWN                            | 2.75    |

| CONTROL ROUTE SECTION NUMBER | DESCRIPTION OF CONTROL SECTION                                    | MILEAGE |
|------------------------------|---|---------|
| 21-021S MD805B               | ROCKY FORGE RD - ROAD END NEAR PENNA STATE LINE                   | 0.14    |
| 21-023S MD180                | US0340 N OF SANDY HOOK BR - US0340 AND MD 858 I                   | 1.48    |
| 21-026S US522                | BEGIN POTOMAC RIVER BRIDGE IN WEST VA - I-70 IN HANCOCK           | 1.38    |
| 21-027S MD845A               | MD34 - MD34 AT KEEDYSVILLE  | 1.25    |
| 21-027S MD845B               | MD0034 E OF SHARPSBURG - RD END SE OF MD 34                       | 0.13    |
| 21-029S MD 56                | ERNSTVILLE RD AT BIG POOL - MD0068 WILLIAMSPORT                   | 7.90    |
| 21-030S MD 57                | CLEARSPRING RD<br>US0040 NATIONAL PIKE - PENNA ST/LN              | 4.92    |
| 21-031S MD 58                | MD0063 GREENCASTLE PIKE - END SHA MAINT IN HAGERSTOWN             | 3.49    |
| 21-033S MD 62                | MD0804B AT CHEWSVILLE - MD0060 LEITERSBURG RD                     | 3.94    |
| 21-034S MD843                | RD END N OF I-81 - S LIMITS OF WILLIAMSPORT                       | 0.23    |
| 21-034S MD843D               | MD63 - ROAD END SOUTH OF I-81                                     | 0.16    |
| 21-035S MD804A               | MD64 AT CAVETOWN - MD66   | 0.33    |
| 21-035S MD804B               | MD64 - MD64 AT CHEWSVILLE   | 0.98    |
| 21-036S MD847A               | S OF MD846C @ RINGGOLD - MD64 NEAR PENNA LINE                     | 0.73    |
| 21-036S MD847B               | MD64 S OF RINGGOLD - MD418 AT RINGGOLD                            | 0.56    |
| 21-036S MD847C               | MD64 S OF RINGGOLD - MD64   | 0.45    |
| 21-036S MD847D               | CD0243 WELTY CHURCH RD N OF SMITHSBURG - RD END N OF CD 243       | 0.14    |
| 21-036S MD847E               | MD64 N OF SMITHSBURG - MD64                                       | 0.27    |
| 21-037S MD 65                | MD0068 LAPPANS RD - S OF CORP LIMITS HAGERSTOWN                   | 5.00    |
| 21-038S MD 65                | MD0034 BOONSBORO SHEPHERDSTOWN PIKE - MD0068 LAPPANS RD           | 6.73    |
| 21-039S MD910A               | RD END S OF BLACK ROCK RD CD312 - RD END N OF BLACK ROCK RD CD312 | 0.31    |
| 21-039S MD910B               | MD 66 NORTH OF I-70 - RD END NEAR BEAVER CREEK FISH HATCHERY      | 0.15    |
| 21-039S MD910C               | RD END S OF SPUR TO MD66 - RD END N OF SPUR TO MD66               | 0.18    |
| 21-040S MD 66                | US0040 AT BOONSBORO - US0040                                      | 4.30    |

| SECTION NUMBER | DESCRIPTION OF CENTRAL SECTION                                      | MILEAGE |
|----------------|---|---------|
| 51-0315 10058  | RUCKY FORGE RD - ROAD END NEAR PENNA STATE LINE                     | 0.14    |
| 51-0322 10160  | ROAD N OF SANDY HOOK ER - US040 AND MD 830 I                        | 1.48    |
| 51-0318 10221  | BEGIN POTOMAC RIVER BRIDGE IN WEST VA - 1-70 IN                     | 1.38    |
| 51-0327 10254  | MOOSE - MOSE AT KEYSVILLE<br>HARLOCK                                | 1.22    |
| 51-0322 10258  | MOOSE E OF SHARPSBURG - RD END SE OF MD 34                          | 0.13    |
| 51-0327 10 26  | BRISTOL ROAD BIG POND - MOOSE WILLIAMSPORT                          | 7.90    |
| 51-0304 10 27  | US040 NATIONAL PIKE - PENNA STATE<br>CLEARING RD                    | 4.92    |
| 51-0315 10 28  | MOOSE GREENCASTLE PIKE - END SHA MAINT IN                           | 3.42    |
| 51-0325 10 29  | MOOSE AT CHESSVILLE - MOOSE LEITERSBURG RD<br>HAGERSTOWN            | 3.94    |
| 51-0342 10243  | RD END W OF I-81 - S LIMITS OF WILLIAMSPORT                         | 0.23    |
| 51-0342 10243D | MOOSE - ROAD END SOUTH OF I-81                                      | 0.10    |
| 51-0352 10204  | MOOSE AT CAYSTOWN - MOOSE   | 0.32    |
| 51-0352 10206  | MOOSE - MOOSE AT CHESSVILLE   | 0.78    |
| 51-0352 10214  | E OF ROAD S RINGOLD - MOOSE NEAR PENNA LINE                         | 0.72    |
| 51-0352 10215  | MOOSE S OF RINGOLD - HEALE AT RINGOLD                               | 0.30    |
| 51-0352 10217C | MOOSE S OF RINGOLD - MOOSE  | 0.42    |
| 51-0352 10217D | MOOSE KELTY CHURCH RD N OF SMITHSBURG - RD END                      | 0.14    |
| 51-0352 10217E | MOOSE N OF SMITHSBURG - MOOSE<br>N OF C 243                         | 0.27    |
| 51-0372 10 25  | MOOSE LARANS RD - S OF CORN LIMITS HAGERSTOWN                       | 2.00    |
| 51-0352 10 27  | MOOSE BUNSBORO SHEPHERDSTOWN PIKE - MOOSE<br>LARANS RD              | 4.73    |
| 51-0352 10217A | RD END S OF BLACK ROCK RD CORN - RD END N OF<br>BLACK ROCK RD CUS-2 | 0.31    |
| 51-0352 10217B | MOOSE NORTH OF I-70 - RD END NEAR BEAVER CREEK                      | 0.12    |
| 51-0352 10217C | RD END S OF SPUR TO MOOSE - RD END N OF SPUR TO<br>FISH HATCHERY    | 0.10    |
| 51-0352 10 26  | US040 AT BOONSBURG - US040<br>MOOSE                                 | 4.30    |

| CONTROL ROUTE SECTION NUMBER | DESCRIPTION OF CONTROL SECTION                                       | MILEAGE |
|------------------------------|--|---------|
| 21-041S MD858A               | RD END SW OF US 40 AL - US0040AL S OF BOONSBORO                      | 0.07    |
| 21-041S MD858B               | MD0067 S OF BOONSBORO - RD END NW OF MD 67                           | 0.25    |
| 21-041S MD858C               | ROAD END S OF KING RD - ROAD END N OF NETZ RD                        | 1.06    |
| 21-041S MD858D               | MD67 N OF MARBLE QUARRY RD - MD67 AT RENO MONU RD                    | 1.11    |
| 21-041S MD858E               | ROAD END SOUTH OF LOCUST GROVE - ROAD END NORTH OF<br>PARK HALL ROAD | 1.12    |
| 21-041S MD858F               | MD67 - MD67 S OF LOCUST GROVE  | 1.02    |
| 21-041S MD858G               | MD0067 S OF ROHRERSVILLE - RD END N OF TREGO RD<br>CD 594            | 0.58    |
| 21-041S MD858H               | MD67 AT GAPLAND - MD67 N OF GAPLAND                                  | 0.65    |
| 21-041S MD858I               | RD END N OF US340 - SPUR A   | 0.17    |
| 21-042S MD 68                | MD0632 - US0040ALN OF BOONSBORO                                      | 8.10    |
| 21-042S MD881                | ROAD END EAST OF I-81 - MD68   | 1.28    |
| 21-043S MD844                | MD66 AT CAVETOWN - ROAD END E OF WOLFVILLE RD                        | 1.12    |
| 21-044S MD 81                | FRED & WASH CD/LN - END SHA MAINT AT FT RITCHIE                      | 2.05    |
| 21-046S MD843A               | RD END @ N LIMITS OF WILLIAMSPORT - ROAD END S OF<br>WM RR           | 0.71    |
| 21-046S MD843B               | RD END N SIDE OF WM R R - RD END S OF I-70                           | 1.12    |
| 21-046S MD843C               | RD END @ HUYETTS CROSSROAD - RD END N OF US40                        | 0.62    |
| 21-047S MD846A               | MD805A AT LEITERSBURG - MD418 EAST OF LEITERSBURG                    | 0.29    |
| 21-047S MD846B               | RD END S OF SPUR TO MD0418 - RD END N OF SPUR TO<br>MD418            | 0.10    |
| 21-050S MD494                | MD57 - MD63 AT CEARFOSS  | 6.04    |
| 21-052S MD615                | WESTERLY CONNECTION TO I-70 - PENNA ST LINE                          | 2.50    |
| 21-056S MD848                | RD/END N OF I-70 - MD632   | 0.14    |
| 21-061S MD735                | MU0170 HIGH ST IN HANCOCK BACK - US0522 AHD AT<br>JACKSON ST         | 0.09    |
| 21-062S US 11                | WEST VIRGINIA ST/L - END POTOMAC RIVER BRIDGE                        | 0.33    |
| 21-063S MD 63                | MD0058 AT CEARFOSS - MD/PA ST/L                                      | 1.58    |

| SECTIONAL ROUTE NUMBER | DESCRIPTION OF CENTRAL SECTION                          | MILEAGE |
|------------------------|---|---------|
| 21-012                 | MOORE AT CEAROSS - MOYRA STYL                           | 1.88    |
| 21-013                 | WEST VIRGINIA STYL - END MIDWAY RIVER BRIDGE JACKSON ST | 0.33    |
| 21-014                 | MUOYTO HIGH ST IN HANLUCK BACK - US2525 AND AT          | 0.09    |
| 21-015                 | RUXEND N OF I-70 - MD632                                | 0.14    |
| 21-016                 | WESTERLY CONNECTION TO I-70 - PENNA ST LINE             | 2.20    |
| 21-017                 | MOYR - MOYR AT CEAROSS                                  | 0.04    |
| 21-018                 | RD END S OF SPUR TO MD618 - RD END N OF SPUR TO         | 0.10    |
| 21-019                 | MOYRA AT LEITERSBURG - MOYR'S EAST OF LEITERSBURG       | 0.29    |
| 21-020                 | RD END S HUETTS CROSSROAD - RD END N OF US40            | 0.02    |
| 21-021                 | RD END N SIDE OF WH R R - RD END S OF I-70              | 1.12    |
| 21-022                 | RD END S N LIMITS OF MILLSPRINT - ROAD END S OF         | 0.71    |
| 21-023                 | FRENCH WASH CULM - END SHA MAINT AT RT RITCHIE          | 2.03    |
| 21-024                 | MORE AT CAVETOWN - ROAD END S OF WOLFSPURVE RD          | 1.12    |
| 21-025                 | ROAD END EAST OF I-61 - MD68                            | 1.28    |
| 21-026                 | MOYRA - US2000N OF BOUNDSDRD                            | 8.10    |
| 21-027                 | RD END N OF US80 - SPUR A                               | 0.17    |
| 21-028                 | MOYR AT CARLAND - MOYR N OF CARLAND                     | 0.03    |
| 21-029                 | MOYR S OF ROHRERSVILLE - RD END N OF TREGG RD           | 0.28    |
| 21-030                 | MOYR - MOYR S OF LOCUST GROVE                           | 1.02    |
| 21-031                 | RD END SOUTH OF LOCUST GROVE - ROAD END NORTHE          | 1.12    |
| 21-032                 | MOYR WIDE MARBLE QUARRY RD - MOYR AT BEND MOUNT RD      | 1.11    |
| 21-033                 | ROAD END S OF KING RD - ROAD END N OF NETZ RD           | 1.08    |
| 21-034                 | MOYR S OF BOUNDSDRD - RD END NW OF MD 67                | 0.22    |
| 21-035                 | RD END SW OF US 60 AL - US2000AL S OF BOUNDSDRD         | 0.07    |



| CONTROL ROUTE<br>SECTION NUMBER | DESCRIPTION OF CONTROL SECTION                                      | MILEAGE |
|---------------------------------|---|---------|
| 21-064S MD846C                  | MD418 @ RINGGOLD - CEMETERY LANE                                    | 0.40    |
| 21-065S MD 68                   | S CORP/LM OF CLEAR SPRING - MD0070 CONOCOCHEAQUE<br>ST WILLIAMSPORT | 7.12    |
| 21-066S MD491                   | MD0064 E OF SMITHSBURG - F&W COUNTY LINE                            | 4.78    |
| 21-067S MD 64                   | CORP/LM OF HAGERSTOWN - MD0077 FOXVILLE RD                          | 7.48    |
| 21-068S MD 60                   | LITTLE ANTIETAM CREEK BRIDGE - MD0418<br>LEITERSBURG RINGGOLD RD    | 1.21    |
| 21-069S MD 60                   | MD0418 LEITERSBURG RINGGOLD RD - PENNA ST/LN                        | 1.93    |
| 21-070S MD 34                   | BEG POTOMAC RIVER BRIDGE - US40ALT IN BOONSBORO                     | 10.04   |
| 21-072S MD741                   | RD END SW OF US 40 AL - US0040AL S OF FUNKSTOWN                     | 0.10    |
| 21-073S MD767                   | MD62 NORTH OF CHEWSVILLE - CD0238 BEARDS CHURCH<br>RD               | 0.21    |
| 21-074S MD418                   | MD0060 AT LEITERSBURG - MD0064 AT RINGGOLD                          | 2.81    |
| 21-075S MD418                   | MD0064 AT RINGGOLD - PENNA ST/L                                     | 1.88    |
| 21-076S MD 64                   | MD0077 FOXVILLE RD - PA ST/L  | 5.33    |
| 21-077S MD 66                   | MD0064 - SW LIMITS OF SMITHSBURG                                    | 0.77    |
| 21-077S MD 66                   | N LMS OF SMITHSBURG - MD0064  | 1.09    |
| 21-078S MD632                   | MD63 AT DOWNSVILLE - END SHA MAINT IN HAGERSTOWN                    | 6.68    |
| 21-079S MD 77                   | MD0064 SMITHSBURG PIKE - FRED & WASH CO/LN                          | 3.10    |
| 21-080S MD 63                   | N CORP/LM OF WILLIAMSPORT - MD0058 AT CEARFOSS                      | 7.24    |
| 21-081S MD615                   | BEG SRC MAINT - WESTERLY CONNECTION TO I-70                         | 1.85    |
| 21-084S MD 67                   | N OF MD 858J - US0040AL   | 8.27    |
| 21-084S MD858I                  | SPUR A - RD END N OF SPUR TO MD67                                   | 1.66    |
| 21-084S MD858J                  | MD0067 - RD END AT BARR N OF SPUR TO MD67                           | 1.15    |
| 21-085S US 40                   | MD0063 - IS0081   | 2.77    |
| 21-093S US 40                   | IS0081 - MD0064 CANNON AVE IN HAGERSTOWN                            | 2.19    |
| 21-094S MD878                   | CD0475 IN HAGERSTOWN - RD END S OF IS 81 AND MD<br>58 INT           | 0.11    |

| SECTION NUMBER | DESCRIPTION OF CONTROL SECTION                               | MILEAGE |
|----------------|--|---------|
| 21-0425 10050  | MOORE & RINGOLD - CEMETERY LANE                              | 0.40    |
| 21-0425 10051  | 2 CURVE OF CLEAR SPRING - MOORE CONDORCHARGE ST WILLIAMSPORT | 7.12    |
| 21-0425 10052  | MOORE E OF SMITHSBURG - F&W COUNTY LINE                      | 4.78    |
| 21-0425 10053  | CHARLES DR HAGERSTOWN - MOORE FOXVILLE RD                    | 7.48    |
| 21-0425 10054  | LITTLE ANTISTAN CREEK BRIDGE - MOORE                         | 1.21    |
| 21-0425 10055  | WEITERSBURG RINGOLD RD - PENNA STATE                         | 1.29    |
| 21-0425 10056  | LEG POTOMAC RIVER BRIDGE - USADALT IN BOWSBORO               | 10.04   |
| 21-0425 10057  | RD END S OF US 40 AL - USADALT S OF RINGOLD                  | 0.10    |
| 21-0425 10058  | MOORE NORTH OF CHESTERVILLE - MOORE BEARDS CHURCH            | 0.21    |
| 21-0425 10059  | MOORE AT LEITERSBURG - MOORE AT RINGOLD                      | 2.81    |
| 21-0425 10060  | MOORE AT RINGOLD - PENNA STATE                               | 1.88    |
| 21-0425 10061  | MOORE FOXVILLE RD - PA STATE                                 | 2.23    |
| 21-0425 10062  | MOORE - SW LIMITS OF SMITHSBURG                              | 0.77    |
| 21-0425 10063  | N END OF SMITHSBURG - MOORE                                  | 1.09    |
| 21-0425 10064  | MOORE AT DOWNVILLE - END SHA MAINT IN HAGERSTOWN             | 4.68    |
| 21-0425 10065  | MOORE SMITHSBURG PIKE - FRED & WASH CO LN                    | 2.10    |
| 21-0425 10066  | N CURVE OF WILLIAMSPORT - MOORE AT CLEARCROSS                | 7.24    |
| 21-0425 10067  | LEG SRC MAINT - WESTERLY CONNECTION TO I-70                  | 1.82    |
| 21-0425 10068  | N OF RD 888 - USADALT  | 8.27    |
| 21-0425 10069  | SPUR A - RD END N OF SPUR TO MOORE                           | 1.66    |
| 21-0425 10070  | MOORE - RD END AT BARR N OF SPUR TUNNEL                      | 1.18    |
| 21-0425 10071  | MOORE - 12001  | 2.77    |
| 21-0425 10072  | 12001 - MOORE CAMPUS AVE IN HAGERSTOWN                       | 2.19    |
| 21-0425 10073  | MOORE IN HAGERSTOWN - RD END S OF IS 41 AND MOORE INT        | 0.11    |

AS OF JUNE 1974

WASHINGTON COUNTY

PAGE 5

| CONTROL ROUTE<br>SECTION NUMBER | DESCRIPTION OF CONTROL SECTION  | MILEAGE |
|---------------------------------|---|---------|
| 21-095S MD340                   | US0340 - CD0626 SANDY HOOK RD   | 0.09    |
| 21-097S MD 63                   | MD0065 - CD0568 BAKERSVILLE RD  | 0.48    |
| 21-097S MD 63                   | CD0568 BAKERSVILLE RD - MD0068 S OF CORP/LM OF<br>WILLIMSPORT               | 6.29    |
| 21-098S MD 63                   | MD0068 S OF CORP/LM OF WILLIMSPORT - IS0081 S<br>OF WILLIAMSPORT SEE MD0068 | 0.00    |
| 21-098S MD 68                   | IS0081 S OF WILLIAMSPORT - MD0632   | 2.20    |
| 21-099S MD 63                   | IS0081 S OF WILLIAMSPORT - MU0070 CONDCOCHEAGUE<br>ST SEE MD0068            | 0.00    |
| 21-099S MD 68                   | S CORP/LM OF WILLIAMSPORT - IS0081 S OF<br>WILLIAMSPORT                     | 0.17    |
| 21-117S MD894                   | MD0144WB NORTHERLY - ROAD END IN HANCOCK                                    | 0.64    |
| 21-118S US 40                   | ALL/WASH CO/L - BEG DUAL W OF MD 144WB                                      | 6.75    |
| 21-119S MD 56                   | US0040 NATIONAL PIKE - ERNSTVILLE RDAT BIG POOL                             | 1.66    |
| 21-130S MD 66                   | US0040 - MD0064   | 6.11    |
| 21-132S MD 67                   | US0340 - CD0619 YARROWSBURG RD  | 2.64    |
| 21-133S MD 67                   | CD0619 YARROWSBURG RD - N OF MD 858J  | 1.42    |

COUNTY TOTAL 242.37

| SECTION NUMBER | CONTROL ROUTE | DESCRIPTION OF CONTROL SECTION   | MILEAGE |
|----------------|---------------|--|---------|
| 21-0925 MD 40  |               | US0340 - 00080 SANDY HOOK RD   | 0.09    |
| 21-0924 MD 63  |               | MD0085 - 00085 BAKERSVILLE RD  | 0.48    |
| 21-0923 MD 63  |               | 00085 BAKERSVILLE RD - MD0085 S OF CORRY LN OF WILLIAMSPORT                | 6.29    |
| 21-0922 MD 63  |               | MD0085 S OF CORRY LN OF WILLIAMSPORT - 120081 S OF WILLIAMSPORT SEE MD0085 | 0.00    |
| 21-0921 MD 68  |               | 120081 S OF WILLIAMSPORT - MD0085  | 2.20    |
| 21-0920 MD 63  |               | 120081 S OF WILLIAMSPORT - MD0070 CONOCHESQUE ST SEE MD0085                | 0.00    |
| 21-0919 MD 63  |               | S CORRY LN OF WILLIAMSPORT - 120081 S OF WILLIAMSPORT                      | 0.17    |
| 21-1125 MD 64  |               | MD0070 - NORTHERLY - ROAD END IN HANCOCK                                   | 0.64    |
| 21-1124 MD 40  |               | ALUMASH CUL - 860 DUAL W OF MD 40  | 4.73    |
| 21-1123 MD 25  |               | US0040 NATIONAL PIKE - BRISTVILLE ROAD 810 500L                            | 1.50    |
| 21-1305 MD 68  |               | US0040 - MD0085  | 6.11    |
| 21-1322 MD 67  |               | MD0340 - 00019 YARROWSBURG RD  | 2.84    |
| 21-1321 MD 64  |               | 00019 YARROWSBURG RD - W OF MD 8284  | 1.42    |

COUNTY TOTAL 242.37

| CONTROL ROUTE<br>SECTION NUMBER | DESCRIPTION OF CONTROL SECTION  | MILEAGE |
|---------------------------------|---|---------|
| 22-002S MD 12                   | WI&WD COUNTY - SPRING ST  | 6.53    |
| 22-003S MD675B                  | US0013 - MD0054 AT DEL ST/L   | 2.10    |
| 22-004S US 13                   | NORTH LIMITS SALISBURY - PROP US 13 N OF<br>SALISBURY                               | 1.08    |
| 22-005S US 13                   | SOUTH LIMITS SALISBURY - NORTH LIMITS SALISBURY                                     | 2.91    |
| 22-006S US 13                   | MAIN ST IN FRUITLAND - SOUTH LIMITS SALISBURY                                       | 1.99    |
| 22-007S US 13                   | US0013 PROP SALISBURY BY-PASS - MAIN ST IN<br>FRUITLAND                             | 2.08    |
| 22-011S MD346                   | E LIMITS OF SALISBURY - MD0353 AT CO248 SIXTY<br>FOOT RD                            | 9.03    |
| 22-012S MD346                   | MD0353 AT CO248 SIXTY FOOT RD - WIC/WDR CO/L  | 5.09    |
| 22-013S MD313                   | US50 AT MARDELA SPRINGS - D&W COUNTY LINE   | 6.58    |
| 22-016S MD347                   | MD349 SOUTH OF QUANTICO - US50 EAST OF HEBRON                                       | 6.92    |
| 22-017S MD348                   | MD313 IN SHARPTOWN - DELAWARE STATE LINE  | 1.73    |
| 22-019S MD349                   | MD0347 - W CORP LIMITS OF SALISBURY   | 7.07    |
| 22-020S MD349                   | CO0080 TYASKIN RD - MD0347  | 9.10    |
| 22-021S MD349                   | BEGIN SHA MAINT AT JONES CREEK - CO0080 TYASKIN<br>RD                               | 6.04    |
| 22-022S MD350                   | E CORP LIMITS OF SALISBURY - CO0245 AIRPORT RD                                      | 3.16    |
| 22-023S MD350                   | CO0245 AIRPORT RD - MD0354  | 8.46    |
| 22-026S MD352                   | CO0157 CAPITOLA & WHITEHAVEN RD - MD0349<br>SALISBURY NANTICOKE RD                  | 6.61    |
| 22-027S MD353                   | MD346 IN PITTSVILLE - DELAWARE STATE LINE   | 4.60    |
| 22-028S MD354                   | WI&WD COUNTY LINE - MD346 IN WILLARDS   | 7.34    |
| 22-029S MD352                   | MD349 @ CUXS CORNER - CO0157 CAPITOLA &<br>WHITEHAVEN RD                            | 3.46    |
| 22-030S MD 54                   | CO0518 MANSON WALLER RD DEL MAINT BACK - US0013<br>DEL MAINT AHEAD                  | 1.33    |
| 22-030S MD 54                   | US0013 DEL MAINT AHEAD - DEL MAINT BACK<br>SEE DL0054                               | 0.00    |
| 22-031S MD 54                   | MD0313 - MD/DEL ST/L DEL MAINT RD AHD   | 3.29    |
| 22-031S MD 54                   | MD/DEL ST/L DEL MAINT RD AHD - CO0518 MANSON<br>WALLER RD DEL MAINT BACK SEE DL0054 | 0.00    |

| SECTION NUMBER | DESCRIPTION OF CONTROL SECTION   | MILEAGE |
|----------------|--|---------|
| 22-0022        | WISCONSIN COUNTY - SPRING ST   | 6.53    |
| 22-0023        | US0013 - WOODS AT DEL STYL   | 5.10    |
| 22-0024        | NORTH LIMITS SALISBURY - PROP US 13 N OF SALISBURY                             | 1.08    |
| 22-0025        | SOUTH LIMITS SALISBURY - NORTH LIMITS SALISBURY                                | 2.91    |
| 22-0026        | MAIN ST IN FRUITLAND - SOUTH LIMITS SALISBURY                                  | 1.99    |
| 22-0027        | US0013 PROP SALISBURY BY-PASS - MAIN ST IN FRUITLAND                           | 2.02    |
| 22-0112        | E LIMITS OF SALISBURY - WOODS AT 60248 SIXTY FOOT RD                           | 2.03    |
| 22-0122        | WOODS AT 60248 SIXTY FOOT RD - KILWAGR GOLF                                    | 2.09    |
| 22-0123        | US20 AT MARQUA SPRINGS - DELAWARE COUNTY LINE                                  | 6.28    |
| 22-0124        | WOODS SOUTH OF QUANTICO - US20 EAST OF HEBRON                                  | 6.92    |
| 22-0125        | WOODS IN SHARPTOWN - DELAWARE STATE LINE                                       | 1.73    |
| 22-0126        | WOODS - W CORN LIMITS OF SALISBURY   | 7.07    |
| 22-0202        | WOODS TYASKIN RD - WOODS   | 2.10    |
| 22-0212        | BEGIN SHA MAINT AT JONES GREEN - COORO TYASKIN RD                              | 6.04    |
| 22-0222        | E CORN LIMITS OF SALISBURY - WOODS AIRPORT RD                                  | 2.10    |
| 22-0232        | WOODS AIRPORT RD - WOODS   | 6.40    |
| 22-0242        | COURT CAPITOLA & WHITEHAVEN RD - WOODS SALISBURY WANTICKE RD                   | 6.61    |
| 22-0272        | WOODS IN HILLSVILLE - DELAWARE STATE LINE                                      | 4.60    |
| 22-0282        | WISCONSIN COUNTY LINE - WOODS IN HILLSVILLE                                    | 7.24    |
| 22-0292        | WOODS 3 CORN CORNER - COURT CAPITOLA & WHITEHAVEN RD                           | 2.46    |
| 22-0302        | WOODS MANSION HALLER RD DEL MAINT BACK - US0013 DEL MAINT AHEAD                | 1.33    |
| 22-0303        | US0013 DEL MAINT AHEAD - DEL MAINT BACK SEE DLOGA                              | 0.00    |
| 22-0312        | WOODS - HDBEL STYL DEL MAINT RD AND  | 2.29    |
| 22-0313        | WOODS STYL DEL MAINT RD AND - WOODS MANSION HALLER RD DEL MAINT BACK SEE DLOGA | 0.00    |

AS OF JUNE 1974

WICOMICO COUNTY

PAGE 2

CONTROL ROUTE  
SECTION NUMBER

DESCRIPTION OF CONTROL SECTION

MILEAGE

|               |   |      |
|---------------|---|------|
| 22-037S MD529 | CO0210 - MU0370 AHEAD IN SALISBURY                              | 2.40 |
| 22-038S MD670 | MD347 IN HEBRON - US50  | 1.47 |
| 22-045S MD374 | MD0354 WILLARD WHITON RD - WICOMICO COUNTY LINE                 | 1.28 |
| 22-046S MD 54 | DEL MAINT BACK - MD0353 AT DEL ST/L                             | 4.84 |
| 22-047S MD815 | MD349 - MD349 W OF SALISBURY                                    | 0.84 |
| 22-053S MD991 | W END OF BRIDGE NEAR SMALL ST - E END OF BRIDGE<br>NEAR MILL ST | 0.02 |

COUNTY TOTAL 117.35

| SECTION NUMBER | ROUTE | DESCRIPTION OF CONTROL SECTION                              | MILEAGE |
|----------------|-------|---|---------|
| 25-0378        | RD 29 | ROAD - HURON - WISCONSIN                                    | 5.40    |
| 25-0383        | RD 29 | ROAD IN HURON - US 50                                       | 1.97    |
| 25-0388        | RD 29 | ROAD WILLARD WHITON RD - WISCONSIN COUNTY LINE              | 1.58    |
| 25-0393        | RD 29 | OFF POINT BACK - HURON AT DEL ST                            | 4.84    |
| 25-0398        | RD 29 | ROAD - HURON W OF WISCONSIN                                 | 0.69    |
| 25-0403        | RD 29 | E END OF BRIDGE NEAR SHAL ST - E END OF BRIDGE NEAR HILL ST | 0.02    |

COUNTY TOTAL 177.55



| CONTROL ROUTE SECTION NUMBER | DESCRIPTION OF CONTROL SECTION  | MILEAGE |
|------------------------------|---|---------|
| 23-001S MD 12                | US0113 E MARKET ST - WOR/WIC CO/L                                       | 10.64   |
| 23-002S MD675A               | MD0250A IN POCOMOKE CITY - S/WO CO/L AT POCOMOKE CITY                   | 1.56    |
| 23-003S MD675A               | US0013 - MD0250A IN POCOMOKE CITY                                       | 0.39    |
| 23-004S MD346                | US0050 SOUTHEAST OF ST MARTIN - MD0818                                  | 2.21    |
| 23-005S MD346                | MD0818 - US0050 NE OF BERLIN  | 1.38    |
| 23-009S MD818                | US113 AT SOUTH LIMITS BERLIN - US113 N OF BERLIN                        | 2.62    |
| 23-010S US113                | N CORP/LM OF SNOW HILL - US0113UL N OF SNOW HILL                        | 2.22    |
| 23-011S US113                | S CORP/LM OF SNOW HILL - N CORP/LM OF SNOW HILL                         | 1.41    |
| 23-012S US113                | US0113UL S OF CASTLE HILL RD - S CORP/LM OF SNOW HILL                   | 2.53    |
| 23-013S MD 12                | CORP/LM OF SNOW HILL - US0113 MARKET ST IN SNOW HILL                    | 0.97    |
| 23-013S MD 12                | US0113 MARKET ST IN SNOW HILL - US0113 E MARKET ST SEE US0113           | 0.00    |
| 23-014S MD709                | RD END S OF SPUR TO MD12 - RD END N OF SPUR TO MD12                     | 0.24    |
| 23-015S MD 12                | MD/VA ST/L - MD0366   | 3.31    |
| 23-016S MD250A               | MD0675A MARKET ST CO RD BACK - US0013 US0113 AHEAD                      | 0.23    |
| 23-017S MD354                | MD12 NORTHWEST OF SNOW HILL - WI&WO COUNTY LINE                         | 7.64    |
| 23-018S MD364                | S&WO COUNTY LINE - RD END E OF CO31                                     | 2.72    |
| 23-019S MD365                | US113 IN SNOW HILL - END SHA MAINTAT CO103                              | 6.29    |
| 23-020S MD703                | RD END W OF CO 85 PILCHARD RD - MD0366 E OF GOODWILL                    | 0.08    |
| 23-021S MD366                | MD12 AT STOCKTON - GEORGES ISLAND LANDING                               | 2.86    |
| 23-022S MD367                | BEG SHA MAINT W OF US113 - DELAWARE STATE LINE                          | 2.62    |
| 23-023S MD368                | CO0220 ST MARTINS NECK RD BACK - MD0367 S OF BISHOPVILLE                | 0.30    |
| 23-025S MD371                | CO0058 AND CO 57 CEDAR HALL WHARF RD - CO0052 BROAD ST IN POCOMOKE CITY | 4.27    |
| 23-026S MD374                | WI&WO COUNTY LINE - MD818/MAIN ST/ IN BERLIN                            | 8.70    |
| 23-027S MD705                | MD376 - MD376 SOUTHEAST OF BERLIN                                       | 0.22    |

| SECTION NUMBER | DESCRIPTION OF CONTROL SECTION   | MILEAGE |
|----------------|--|---------|
| 23-0012 MD 15  | US013 E MARKET ST - MORVINC COAL                                       | 10.64   |
| 23-0022 MD25A  | MD050A IN POCUMUCKE CITY - SAND COAL AT POCUMUCKE CITY                 | 1.50    |
| 23-0032 MD25A  | US013 - MD050A IN POCUMUCKE CITY                                       | 0.39    |
| 23-0042 MD26   | US050 SOUTHEAST OF ST MARTIN - MD018                                   | 2.21    |
| 23-0052 MD26   | MD018 - US050 NE OF BERLIN   | 1.38    |
| 23-0062 MD26   | US13 AT SOUTH LINES BERLIN - US13 N OF BERLIN                          | 2.65    |
| 23-0102 MD13   | N CORNER OF SNOW HILL - US013 N OF SNOW HILL                           | 2.22    |
| 23-0112 MD13   | S CORNER OF SNOW HILL - N CORNER OF SNOW HILL                          | 1.41    |
| 23-0122 MD13   | US013 N OF CASTLE HILL RD - S CORNER OF SNOW HILL                      | 2.23    |
| 23-0132 MD 13  | CORNER OF SNOW HILL - US013 MARKET ST IN SNOW HILL                     | 0.97    |
| 23-0142 MD 13  | US013 MARKET ST IN SNOW HILL - US013 E MARKET ST SEE US013             | 0.00    |
| 23-0152 MD13   | RD END S OF SPUR TO MD13 - RD END N OF SPUR TO MD13                    | 0.24    |
| 23-0162 MD 15  | MD13 STYL - MD036  | 2.31    |
| 23-0172 MD050A | MD050A MARKET ST TO RD BACK - US013 US013 AHEAD                        | 0.23    |
| 23-0182 MD36   | MD13 NORTHWEST OF SNOW HILL - WIND COUNTY LINE                         | 7.64    |
| 23-0192 MD06   | SAND COUNTY LINE - RD END E OF COAL                                    | 2.72    |
| 23-0192 MD06   | US13 IN SNOW HILL - END SHA MAINTAIN COLOS                             | 6.52    |
| 23-0202 MD03   | RD END W OF CO 85 RICHARD RD - MD036 E OF COOKWELL                     | 0.08    |
| 23-0212 MD06   | MD13 AT STOCKTON - GEORGE'S ISLAND LANDING                             | 2.86    |
| 23-0222 MD08T  | REG SHA MAINT W OF US13 - DELAWARE STATE LINE                          | 2.62    |
| 23-0232 MD06   | CO050 ST MARTIN'S WICK RD BACK - MD050T S OF BISHOPVILLE               | 0.30    |
| 23-0242 MD21   | CO050 AND ON 97 CEDAR HALL WHARF RD - CO050T ROAD ST IN POCUMUCKE CITY | 4.27    |
| 23-0252 MD27A  | WIND COUNTY LINE - MD13 MAIN ST IN BERLIN                              | 2.70    |
| 23-0262 MD03   | MD27A - MD27A SOUTHEAST OF BERLIN                                      | 0.22    |


| CONTROL ROUTE SECTION NUMBER | DESCRIPTION OF CONTROL SECTION                                   | MILEAGE |
|------------------------------|--|---------|
| 23-028S MD377                | MD0376 BAY ST - MD346  | 0.78    |
| 23-029S MD378                | MU0025 S SECOND ST AT THE OCEAN - MU9020                         | 1.47    |
| 23-029S MD378                | BALTIMORE AVE<br>MU9020 BALTIMORE AVE - MD0526                   | 0.07    |
| 23-030S MD452                | US50 - US113 AT JONES  | 1.64    |
| 23-032S MD528                | DELAWARE STATE LINE - 26TH STREET                                | 6.86    |
| 23-033S MD528                | 26TH STREET - US50   | 1.75    |
| 23-033S MD528                | US50 - MD378/BALTIMORE AVE/ IN OCEAN CITY                        | 0.43    |
| 23-034S MD568                | MD367 AT BISHOPVILLE - DELAWARE STATE LINE                       | 0.41    |
| 23-036S MD589                | US50 AT GRAYS CORNER - US113                                     | 4.68    |
| 23-037S MD610                | DALE ROAD SOUTH OF US50 - US113 SOUTH OF DELAWARE STATE LINE     | 6.53    |
| 23-038S MD611                | MD376 - US50 WEST OF OCEAN CITY                                  | 4.04    |
| 23-039S MD626A               | MD0707A AND CD 181 GOLF COURSE RD - RD END E OF SHELL RD CD 169  | 0.72    |
| 23-039S MD626B               | RD END S OF OLD SHELL RD CD 170 - MD0707A NW OF OCEAN CITY INLET | 0.08    |
| 23-041S MD707A               | US50 EAST OF HERRING CREEK - ROAD END                            | 1.89    |
| 23-041S MD707B               | RD END W OF MD0452 - US0050 OCEAN GATEWAY                        | 3.24    |
| 23-045S MD756                | MD675A IN POCOMOKE CITY - US113                                  | 1.44    |
| 23-047S MD375                | MD374 IN BERLIN - MD818/MAIN ST/IN BERLIN                        | 0.06    |
| 23-048S MD346                | WIC/WOR CO/L - US0050 SOUTHEAST OF ST MARTIN                     | 5.67    |
| 23-050S MD 12                | MD0366 - CORP/LM OF SNOW HILL                                    | 8.27    |
| 23-054S MD611                | ASSATEAGUE ISLAND - MD376  | 4.47    |
| 23-055S MD376                | MD818/MAIN ST/ IN BERLIN - MD611                                 | 4.56    |
| 23-058S MD366                | MD675A @ POCOMOKE CITY - MD12 AT STOCKTON                        | 8.39    |
| 23-059S MD378A               | MU0012 1ST ST S BACK AT MD 378 - MU0010 1ST ST N AHEAD AT MD 528 | 0.07    |
| 23-060S MD378B               | MU0090 BACK AT MD 378 - MD0526 MU0090 AHEAD                      | 0.07    |

COUNTY TOTAL 133.00

| SECTION NUMBER | DESCRIPTION OF CONTROL SECTION                                 | MILEAGE |
|----------------|--|---------|
| 23-0525        | MOORE 5TH ST - MOORE   | 0.78    |
| 23-0526        | MOORE 2 SECOND ST AT THE OCEAN - MOORE                         | 1.47    |
| 23-0527        | BALTIMORE AVE<br>MOORE BALTIMORE AVE - MOORE                   | 0.07    |
| 23-0528        | US50 - US113 AT JONES  | 1.64    |
| 23-0529        | DELAWARE STATE LINE - 56TH STREET                              | 6.88    |
| 23-0530        | 56TH STREET - US50   | 1.73    |
| 23-0531        | US50 - HOBBS/BALTIMORE AVE IN OCEAN CITY                       | 0.43    |
| 23-0532        | MOORE AT BISHOPVILLE - DELAWARE STATE LINE                     | 0.41    |
| 23-0533        | US50 AT GRAY'S CORNER - US113                                  | 4.88    |
| 23-0534        | GALE ROAD SOUTH OF US50 - US113 SOUTH OF DELAWARE STATE LINE   | 6.33    |
| 23-0535        | MOORE - US50 WEST OF OCEAN CITY                                | 4.04    |
| 23-0536        | MOORE AND CO 1ST GOLF COURSE RD - RD END E OF SHELL RD CO 159  | 0.72    |
| 23-0537        | RD END S OF OLD SHELL RD CO 159 - MOORE IN DE OCEAN CITY INLET | 0.08    |
| 23-0538        | US50 EAST OF HERING CREEK - ROAD END                           | 1.29    |
| 23-0539        | RD END N OF MOORE - 45000 OCEAN GATEWAY                        | 3.24    |
| 23-0540        | MOORE IN POCOMOKE CITY - US113                                 | 1.44    |
| 23-0541        | MOORE IN BERLIN - PENNSYLVANIA ST IN BERLIN                    | 0.08    |
| 23-0542        | MICHAEL COIL - US5000 SOUTHEAST OF ST MARTIN                   | 2.07    |
| 23-0543        | MOORE - CORRYN OR SNOW HILL                                    | 0.27    |
| 23-0544        | ASSATEague ISLAND - MOORE                                      | 4.47    |
| 23-0545        | MOORE IN BERLIN - PENNSYLVANIA ST IN BERLIN - MOORE            | 4.38    |
| 23-0546        | MOORE & POCOMOKE CITY - MOORE AT STUCKTON                      | 8.38    |
| 23-0547        | MOORE - 1ST ST S BACK AT MD 378 - MOORE 1ST ST                 | 0.07    |
| 23-0548        | MOORE BACK AT MD 378 - MOORE AHEAD                             | 0.07    |

COUNTY TOTAL 133.00

Interstate



AS OF JUNE 1974

ANNE ARUNDEL COUNTY

PAGE 1

CONTROL ROUTE  
SECTION NUMBER

DESCRIPTION OF CONTROL SECTION

MILEAGE

02-036I IS695 MD0695 AT MD0295 - AA/BALTO CO/L

0.87

02-167I IS895 TLL BALTO/AA CO/L - AA/BALTO CI/L

0.78

COUNTY TOTAL

1.65

AS OF JUNE 1974

ANNE ARUNDEL COUNTY

PAGE 1

CONTROL ROUTE  
SECTION NUMBER

DESCRIPTION OF CONTROL SECTION

MILEAGE

05-0301 12695

MD6695 AT MD6695 - BALTOVA COVE

0.87

05-1671 12695

TLL BALTOVA COVE - BALTOVA CIVIL

0.76

COUNTY TOTAL

1.63



AS OF JUNE 1974

BALTIMORE COUNTY

PAGE 1

| CONTROL ROUTE SECTION NUMBER | DESCRIPTION OF CONTROL SECTION                                  | MILEAGE |
|------------------------------|---|---------|
| 03-044I IS 83                | IS0695 BALTO BELTWAY - CD0438 SHAWAN RD                         | 5.96    |
| 03-045I IS 83                | CD0438 SHAWAN RD - MD0137 MT CARMEL DR                          | 7.14    |
| 03-046I IS 83                | MD0137 MT CARMEL DR - MD/PA ST/L                                | 10.24   |
| 03-110I IS695                | MD0147 HARFORD RD - IS0095 JFK EXPWY                            | 3.66    |
| 03-112I IS 83                | IS0695 @ MD 25 A - IS0695 BALTO BELTWAY                         | 1.52    |
| 03-112I IS695                | IS0083 JONES FALLS EXPWY - IS0083 HARRISBURG                    | 0.00    |
| 03-112I IS695                | EXPWY SEE IS0083<br>IS0083 HARRISBURG EXPWY - MD0147 HARFORD RD | 6.60    |
| 03-114I IS695                | US0040 NATIONAL PIKE - IS0083 JONES FALLS EXPWY                 | 11.51   |
| 03-116I IS695                | BALTO/AA CO/L AT PATAPSCO RIV - US0040 NATIONAL                 | 5.78    |
| 03-118I IS 83                | PIKE<br>CITY LINE N OF KELLY AVE - IS0695 @ MD 25 A             | 3.04    |
| 03-121I IS895 TLL            | IS0695 BALTO BELTWAY - BALTO/AA CO/L                            | 2.18    |
| 03-145I IS 95                | BALTO CI/L CO/L - IS0695 BALTO BELTWAY                          | 2.72    |
| 03-182I IS 95                | IS0695 BALTO BELTWAY - MD0043                                   | 3.26    |
| 03-183I IS 95 TLL            | MD0043 - BALTO /HAR CO/L  | 5.54    |
| 03-190I IS 70                | BALTO/HD CO/L - IS0695 BALTO BELTWAY                            | 2.89    |
| 03-191I IS 70                | IS0695 BALTO BELTWAY - BALTO CI/L                               | 1.81    |
| 03-195I IS 95                | HOW/BALTO CO/L - MD0046   | 0.79    |
| 03-196I IS 95                | MD0046 - IS0695 BALTO BELTWAY                                   | 2.01    |
| 03-199I IS 95                | IS0695 BALTO BELTWAY - SW BALTO CI/L                            | 0.85    |

COUNTY TOTAL 77.50

| SECTION NUMBER    | CONTROL ROUTE | DESCRIPTION OR CONTROL SECTION                                 | MILEAGE |
|-------------------|---------------|--|---------|
| 03-0411 12 83     |               | 120095 BALTO BELTWAY - COO435 SHAWAN RD                        | 2.90    |
| 03-0412 12 83     |               | 000438 SHAWAN RD - MD0137 MT CARMEL DR                         | 7.14    |
| 03-0413 12 83     |               | MD0137 MT CARMEL DR - MD0424 STVL                              | 10.54   |
| 03-1101 12095     |               | MD0147 HARROD RD - 120095 WRK EXPNY                            | 3.00    |
| 03-1121 12 83     |               | 120095 S MD 52 A - 120095 BALTO BELTWAY                        | 1.23    |
| 03-1121 12095     |               | 120095 JONES FALLS EXPNY - 120095 HARRISBURG                   | 0.00    |
| 03-1121 12095     |               | 120095 HARRISBURG EXPNY - MD0147 HARROD RD<br>EXPNY SEE 120095 | 0.00    |
| 03-1141 12095     |               | US0040 NATIONAL PIKE - 120095 JONES FALLS EXPNY                | 11.41   |
| 03-1101 12095     |               | BALTOAA CUL AT PATASCO RIV - US0040 NATIONAL                   | 2.78    |
| 03-1161 12 83     |               | CITY LINE N OF KELLY AVE - 120095 S MD 52 A<br>PIKE            | 3.04    |
| 03-1511 12095 TLL |               | 120095 BALTO BELTWAY - BALTOAA CUL                             | 2.18    |
| 03-1451 12 98     |               | BALTO CIVL CUL - 120095 BALTO BELTWAY                          | 2.72    |
| 03-1821 12 95     |               | 120095 BALTO BELTWAY - MD0043                                  | 2.20    |
| 03-1831 12 95 TLL |               | MD0043 - BALTO VHR CUL   | 2.24    |
| 03-1901 12 70     |               | BALTOHD CUL - 120095 BALTO BELTWAY                             | 2.84    |
| 03-1911 12 70     |               | 120095 BALTO BELTWAY - BALTO CIVL                              | 1.81    |
| 03-1921 12 95     |               | MD0424 BALTO CUL - MD0046                                      | 0.73    |
| 03-1901 12 95     |               | MD0046 - 120095 BALTO BELTWAY                                  | 2.01    |
| 03-1901 12 95     |               | 120095 BALTO BELTWAY - SW BALTO CIVL                           | 0.83    |
| COUNTY TOTAL      |               |  | 77.20   |

AS OF JUNE 1974

CARROLL COUNTY

PAGE 1

CONTROL ROUTE  
SECTION NUMBER

DESCRIPTION OF CONTROL SECTION

MILEAGE

06-068I US 40

MD0027 FREDERICK CO/L - HOWARD CO/L

0.00

SEE IS0070

06-068I IS 70

MD27 AT FREDERICK CO LINE - C&HO COUNTY LINE

1.63

COUNTY TOTAL

1.63

AS OF JUNE 1974

CARROLL COUNTY

PAGE 1

CONTROL ROUTE  
SECTION NUMBER

DESCRIPTION OF CONTROL SECTION

MILEAGE

00-0581 02 40

MUDDY FREDERICK COAL - HOWARD COAL

0.00

00-0581 12 70

MUDDY AT FREDERICK CO LINE - CAMO COUNTY LINE  
SEE 120070

1.63

COUNTY TOTAL

1.63

AS OF JUNE 1974

CECIL COUNTY

PAGE 1

CONTROL ROUTE  
SECTION NUMBER

DESCRIPTION OF CONTROL SECTION

MILEAGE

07-071I IS 95 TLL HAR/CECIL CD/L - US0222

2.39

07-072I IS 95 TLL US0222 - MD0272

6.60

07-073I IS 95 TLL MD0272 - MD0279

8.71

07-074I IS 95 TLL MD0279 - MD/DEL ST/L

0.79

COUNTY TOTAL 18.49

MILEAGE

DESCRIPTION OF CONTROL SECTION

CONTROL ROUTE  
SECTION NUMBER

2.39

07-0711 12 93 TLL HARVEGIC COYL - U20555

6.00

07-0751 12 93 TLL U20555 - H00575

8.71

07-0731 12 93 TLL H00575 - H00575

0.79

07-0741 12 93 TLL H00575 - H00575

18.89

COUNTY TOTAL

| CONTROL ROUTE<br>SECTION NUMBER | DESCRIPTION OF CONTROL SECTION                        | MILEAGE |
|---------------------------------|---|---------|
| 10-023I IS270                   | MD0085 BUCKEYSTOWN PIKE - MD0080 FINGERBOARD RD       | 5.13    |
| 10-025I IS270                   | MD0080 FINGERBOARD RD - FRED AND MONT COUNTY<br>LINE  | 3.52    |
| 10-074I US 40                   | MD0075 - MD0027 CARROLL CO/L SEE IS0070               | 0.00    |
| 10-074I IS 70                   | MD0075 AT NEW MARKET - FRED/CARR CO/L                 | 5.34    |
| 10-075I US 40                   | MD0144 E OF FREDERICK - MD0075<br>SEE IS0070          | 0.00    |
| 10-075I IS 70                   | MD0144 WBL E OF FREDERICK - MD0075 AT NEW<br>MARKET   | 6.76    |
| 10-076I IS270                   | IS0070 FREDERICK FREEWAY - MD0085 BUCKEYSTOWN<br>PIKE | 1.46    |
| 10-080I US 40                   | IS0070 IS0270 - MD0144 E OF FREDERICK<br>SEE IS0070   | 0.00    |
| 10-080I IS 70                   | IS0270 AT US 40 - MD0144 WBL E OF FREDERICK           | 2.40    |
| 10-118I IS 70                   | FRED/WASH CO/L - C00127 MEYERSVILLE RD                | 3.61    |
| 10-119I IS 70                   | C00127 MEYERSVILLE RD - SPUR TO EBL TO US 40          | 6.84    |
| 10-120I IS 70                   | SPUR TO EBL TO US 40 - IS0270 AT US 40                | 4.23    |

COUNTY TOTAL 39.29

| SECTION NUMBER | CONTROL RUTE | DESCRIPTION OF CONTROL SECTION                   | MILEAGE |
|----------------|--------------|--|---------|
| 10-0531        | 15 70        | HOODS BUCKEYSTOWN PIKE - HOODS FINGERBOARD RD    | 2.13    |
| 10-0527        | 15 70        | HOODS FINGERBOARD RD - FRED AND MONT COUNTY LINE | 3.25    |
| 10-0741        | US 40        | HOODS - HOODS CARROLL CUL SEE 15070              | 0.00    |
| 10-0742        | 15 70        | HOODS AT NEW MARKET - FREDICARR CUL              | 2.34    |
| 10-0731        | US 40        | HOODS E OF FREDERICK - HOODS SEE 15070           | 0.00    |
| 10-0737        | 15 70        | HOODS WBL E OF FREDERICK - HOODS AT NEW MARKET   | 6.70    |
| 10-0741        | 15 70        | 15070 FREDERICK FREEWAY - HOODS BUCKEYSTOWN PIKE | 1.46    |
| 10-0801        | US 40        | 15070 15070 - HOODS E OF FREDERICK SEE 15070     | 0.00    |
| 10-0807        | 15 70        | 15070 AT US 40 - HOODS WBL E OF FREDERICK        | 2.40    |
| 10-1167        | 15 70        | FREDWASH CUL - COIST MEYERSVILLE RD              | 3.61    |
| 10-1191        | 15 70        | COIST MEYERSVILLE RD - SPUR TO BAL TO US 40      | 6.54    |
| 10-1501        | 15 70        | SPUR TO BAL TO US 40 - 15070 AT US 40            | 4.23    |

COUNTY TOTAL 39.23



AS OF JUNE 1974

HARFORD COUNTY

PAGE 1

CONTROL ROUTE  
SECTION NUMBER

DESCRIPTION OF CONTROL SECTION

MILEAGE

|   |      |
|---|------|
| 12-0861 IS 95 TLL BALTO/HAR CO/L - MD0024 | 4.03 |
| 12-0871 IS 95 TLL MD0024 - MD0022         | 8.12 |
| 12-0881 IS 95 TLL MD0022 - MD0155         | 4.32 |
| 12-0891 IS 95 TLL MD0155 - CECIL/HAR CO/L | 1.87 |

COUNTY TOTAL 18.34

SECTION NUMBER

DESCRIPTION OF CONTROL SECTION

MILEAGE

|      |  |
|------|--|
| 4.03 | 12-0861 12 95 TUL BALDWIN COAL - M00024  |
| 8.12 | 12-0861 12 95 TUL M00024 - M00025        |
| 4.32 | 12-0861 12 95 TUL M00025 - M00133        |
| 1.87 | 12-0861 12 95 TUL M00133 - CECILIAN COAL |

COUNTY TOTAL 18.34

AS OF JUNE 1974

HOWARD COUNTY

PAGE 1

CONTROL ROUTE  
SECTION NUMBER

DESCRIPTION OF CONTROL SECTION

MILEAGE

|               |   |      |
|---------------|---|------|
| 13-017I US 40 | MD0097 - MD0032 SEE IS0070                          | 0.00 |
| 13-017I IS 70 | MD97 AT COOKSVILLE - MD32 AT WEST FRIENDSHIP        | 3.68 |
| 13-018I US 40 | CARROLL CO/L - MD0097                               | 0.00 |
| 13-018I IS 70 | SEE IS0070<br>C&HD COUNTY LINE - MD97 AT COOKSVILLE | 7.01 |
| 13-071I US 40 | MD0032 - IS0070 AT MARRIOTTSTVILLE SEE IS0070       | 0.00 |
| 13-071I IS 70 | MD32 AT WEST FRIENDSHIP - US29                      | 7.04 |
| 13-072I IS 70 | US29 - B&HD COUNTY LINE                             | 1.80 |
| 13-075I IS 95 | PG/HD CO/L - MD0216                                 | 1.16 |
| 13-076I IS 95 | MD0216 - MD0032                                     | 2.78 |
| 13-077I IS 95 | MD0032 - MD0175                                     | 2.45 |
| 13-078I IS 95 | MD0175 - MD0100                                     | 1.87 |
| 13-079I IS 95 | MD0100 - HOW/BALTO CO/L                             | 3.32 |

COUNTY TOTAL 31.11

| MILEAGE | DESCRIPTION OF CONTROL SECTION                 | SECTION NUMBER | ROUTE |
|---------|--|----------------|-------|
| 0.00    | HOODS - HOODS SEE 15070                        | 15-071         | US 40 |
| 3.66    | HOODS AT COOKSVILLE - HOODS AT WEST FRIENDSHIP | 15-071         | US 70 |
| 0.00    | CARROLL COVE - HOODS<br>SEE 15070              | 15-071         | US 40 |
| 7.01    | GENO COUNTY LINE - HOODS AT COOKSVILLE         | 15-071         | US 70 |
| 0.00    | HOODS - 15070 AT HARRIDTSVILLE SEE 15070       | 15-071         | US 40 |
| 7.04    | HOODS AT WEST FRIENDSHIP - US29                | 15-071         | US 70 |
| 1.80    | US29 - GENO COUNTY LINE                        | 15-071         | US 70 |
| 1.16    | ROYAL COVE - HOODS                             | 15-071         | US 95 |
| 3.78    | HOODS - HOODS                                  | 15-071         | US 95 |
| 5.42    | HOODS - HOODS                                  | 15-071         | US 95 |
| 1.87    | HOODS - HOODS                                  | 15-071         | US 95 |
| 3.35    | HOODS - HOWBALD COVE                           | 15-071         | US 95 |
| 31.11   | COUNTY TOTAL                                   |                |       |

| CONTROL ROUTE<br>SECTION NUMBER | DESCRIPTION OF CONTROL SECTION                        | MILEAGE |
|---------------------------------|---|---------|
| 15-033I IS270                   | FRED AND MONT COUNTY LINE - MD0121 WHITE GROUNDS ROAD | 4.11    |
| 15-035I IS270                   | MD0121 WHITE GROUNDS ROAD - MD0118 GERMANTOWN RD      | 3.69    |
| 15-037I IS270                   | MD0118 GERMANTOWN RD - CD0219 BROWN STATION RD        | 3.29    |
| 15-164I IS270                   | CD0219 BROWN STATION RD - CD0212 SHADY GROVE RD       | 3.12    |
| 15-166I IS270                   | CD0212 SHADY GROVE RD - MD0028 WEST MONTGOMERY AVE    | 1.89    |
| 15-169I IS270                   | MD0028 WEST MONTGOMERY AVE - IS0470                   | 3.98    |
| 15-173I IS270                   | IS0470 - IS0495 CAPITAL BELTWAY SB LANE               | 2.64    |
| 15-182I IS495                   | VIRGINIA STATE LINE AT CABIN JOHN - MD190             | 2.39    |
| 15-183I IS495                   | MD190 - IS0470 NORTH BOUND LANE                       | 1.54    |
| 15-184I IS495                   | IS0470 NORTH BOUND LANE - MD0355 AT POOKS HILL        | 2.81    |
| 15-185I IS495                   | MD0355 AT POOKS HILL - MD0097 GEORGIA AVE             | 3.82    |
| 15-186I IS495                   | MD0097 GEORGIA AVE - MG&P G COUNTY LINE               | 3.93    |
| 15-189I IS470                   | I-495 - IS270 SOUTH OF TUCKERMANS LANE                | 1.78    |

COUNTY TOTAL 38.99

| SECTION NUMBER | CONTROL ROUTE | DESCRIPTION OF CONTROL SECTION                  | MILEAGE |
|----------------|---------------|---|---------|
| 12-0321        | 12270         | FREE AND HOLT COUNTY LINE - MOORE WHITE GROUNDS | 4.11    |
| 12-0321        | 12270         | MOORE WHITE GROUNDS ROAD - MOORE GERMANTOWN     | 3.09    |
| 12-0321        | 12270         | MOORE GERMANTOWN RD - COOZIE BROWN STATION RD   | 3.59    |
| 12-1041        | 12270         | COOZIE BROWN STATION RD - COOZIE SHADY GROVE RD | 3.15    |
| 12-1041        | 12270         | COOZIE SHADY GROVE RD - MOORE WEST MONTGOMERY   | 1.89    |
| 12-1041        | 12270         | MOORE WEST MONTGOMERY AVE - 120470              | 3.98    |
| 12-1731        | 12270         | 120470 - 120499 CAPITAL BELTWAY SR LANE         | 2.84    |
| 12-1821        | 12499         | VIRGINIA STATE LINE AT CABIN JOHN - MD190       | 2.39    |
| 12-1821        | 12499         | MD190 - 120470 NORTH BOUND LANE                 | 1.34    |
| 12-1841        | 12499         | 120470 NORTH BOUND LANE - MD055 AT POKES HILL   | 2.01    |
| 12-1851        | 12499         | MD055 AT POKES HILL - MD007 GEORGIA AVE         | 3.85    |
| 12-1851        | 12499         | MD007 GEORGIA AVE - MD190 COUNTY LINE           | 3.93    |
| 12-1841        | 12470         | 1-499 - 12270 SOUTH OF TUCKERMAN'S LANE         | 1.78    |

COUNTY TOTAL 38.09

AS OF JUNE 1974

PRINCE GEORGES COUNTY

PAGE 1

CONTROL ROUTE  
SECTION NUMBER

DESCRIPTION OF CONTROL SECTION

MILEAGE

|         |       |  |      |
|---------|-------|--|------|
| 16-154I | IS495 | MG&P G COUNTY LINE - I-95  | 1.12 |
| 16-155I | IS495 | I-95 - US1   | 1.38 |
| 16-156I | IS495 | US1 - BALTO WASH PKWY  | 3.06 |
| 16-157I | IS495 | BALTO WASH PKWY - US50/JOHN HANSON HGWY                          | 3.57 |
| 16-158I | IS495 | US50/JOHN HANSON HGWY - MD4                                      | 7.76 |
| 16-159I | IS495 | MD4 - IS0295 GED WASH MEM PKWY                                   | 9.11 |
| 16-160I | IS495 | IS0295 GED WASH MEM PKWY - VIRGINIA LINE AT<br>WOODROW WILSON BR | 1.71 |
| 16-175I | IS295 | IS0495 CAPITAL BELTWAY - WASHINGTON DC LINE                      | 0.72 |
| 16-203I | IS 95 | IS0495 CAPITAL BELTWAY - MD0212 POWDER MILL RD                   | 2.45 |
| 16-204I | IS 95 | MD0212 POWDER MILL RD - MD0198 SANDY SPRING RD                   | 4.16 |
| 16-205I | IS 95 | MD0198 SANDY SPRING RD - PG/HO CO/L                              | 1.41 |
| 16-216I | IS 95 | BEG MAINT @ IS495 INTERCHANGE - IS0495 CAPITAL<br>BELTWAY        | 0.30 |

COUNTY TOTAL 36.75

| SECTION NUMBER | DESCRIPTION OF CONTROL SECTION                               | MILEAGE |
|----------------|--|---------|
| 10-1541 12495  | MDP & COUNTY LINE - 1-95                                     | 1.15    |
| 10-1531 12495  | 1-95 - 121   | 1.38    |
| 10-1501 12495  | US1 - BALTO WASH PKWY  | 3.06    |
| 10-1531 12495  | BALTO WASH PKWY - US1/JOHN HANSON HWY                        | 3.57    |
| 10-1541 12495  | US1/JOHN HANSON HWY - MD4                                    | 7.70    |
| 10-1531 12495  | MD4 - 12095 OLD WASH MEM PKWY                                | 9.11    |
| 10-1501 12495  | 12095 OLD WASH MEM PKWY - VIRGINIA LINE AT WOODROW WILSON BR | 1.71    |
| 10-1751 12395  | 12095 CAPITAL BELTWAY - WASHINGTON DC LINE                   | 0.75    |
| 10-2031 12 95  | 12095 CAPITAL BELTWAY - MOOSIS POWDER MILL RD                | 3.43    |
| 10-2041 12 95  | MOOSIS POWDER MILL RD - MD019 SANDY SPRING RD                | 4.18    |
| 10-2051 12 95  | MD019 SANDY SPRING RD - POWR COL                             | 1.41    |
| 10-2101 12 95  | BEG MAINT 9 12495 INTERCHANGE - 12095 CAPITAL BELTWAY        | 0.30    |
| COUNTY TOTAL   |  | 36.78   |



AS OF JUNE 1974

WASHINGTON COUNTY

PAGE 1

| CONTROL ROUTE<br>SECTION NUMBER | DESCRIPTION OF CONTROL SECTION                             | MILEAGE |
|---------------------------------|--|---------|
| 21-071I IS 81                   | US0040 BALTIMORE NATIONAL PIKE - PENNSYLVANIA<br>ST/L      | 5.24    |
| 21-087I IS 81                   | IS0070 - US0040 BALTIMORE NATIONAL PIKE                    | 3.23    |
| 21-100I IS 70                   | PENNA AND MD STATE LINE - US0040 NATIONAL PIKE             | 0.63    |
| 21-101I US 40                   | IS0070 N OF HANCOCK - IS0070 EBL AT PARKHEAD<br>SEE IS0070 | 0.00    |
| 21-101I IS 70                   | US0040 NATIONAL PIKE - US0040 NATIONAL PIKE                | 8.63    |
| 21-102I IS 70                   | US0040 NATIONAL PIKE - MD0068 CLEARSPRING RD               | 8.59    |
| 21-103I IS 70                   | MD0068 CLEARSPRING RD - IS0081                             | 8.18    |
| 21-104I IS 70                   | IS0081 - MD0065 SHARPSBURG PIKE                            | 3.45    |
| 21-105I IS 70                   | MD0065 SHARPSBURG PIKE - US0040 BALTIMORE<br>NATIONAL PIKE | 2.62    |
| 21-106I IS 70                   | US0040 BALTIMORE NATIONAL PIKE - MD0066<br>MAPLEVILLE RD   | 2.63    |
| 21-107I IS 70                   | MD0066 MAPLEVILLE RD - WASHINGTON AND FREDERICK<br>CO/L    | 4.11    |
| 21-121I IS 81                   | WEST VIRGINIA ST/L - MD0068                                | 0.89    |
| 21-122I IS 81                   | MD0068 - US0011 WILLIAMSPORT PIKE                          | 1.48    |
| 21-123I IS 81                   | US0011 WILLIAMSPORT PIKE - IS0070                          | 1.28    |

COUNTY TOTAL 50.96

| SECTION NUMBER | CONTROL ROUTE | DESCRIPTION OF CONTROL SECTION                         | MILEAGE |
|----------------|---------------|--|---------|
| 21-1011        | 12 70         | US000 BALTIMORE NATIONAL PIKE - PENNSYLVANIA STATE     | 2.24    |
| 21-1007        | 12 81         | 12070 - US000 BALTIMORE NATIONAL PIKE                  | 2.23    |
| 21-1002        | 12 70         | PENNA AND MD STATE LINE - US000 NATIONAL PIKE          | 0.03    |
| 21-1011        | US 80         | 12070 N OF HANCOCK - 12070 - EOL AT PARKMEAD           | 0.00    |
| 21-1011        | 12 70         | US000 NATIONAL PIKE - US000 NATIONAL PIKE<br>SEE 12070 | 8.03    |
| 21-1021        | 12 70         | US000 NATIONAL PIKE - MD000 CLEARSPRING RD             | 8.29    |
| 21-1001        | 12 70         | MD000 CLEARSPRING RD - 12001                           | 8.19    |
| 21-1001        | 12 70         | 12001 - MD000 - SHARPSBURG PIKE                        | 2.42    |
| 21-1001        | 12 70         | MD000 SHARPSBURG PIKE - US000 BALTIMORE NATIONAL PIKE  | 2.02    |
| 21-1001        | 12 70         | US000 BALTIMORE NATIONAL PIKE - MD000 MARLEVILLE RD    | 2.23    |
| 21-1071        | 12 70         | MD000 MARLEVILLE RD - WASHINGTON AND PRESBICK          | 4.11    |
| 21-1017        | 12 81         | WEST VIRGINIA STATE - MD000                            | 0.89    |
| 21-1021        | 12 81         | MD000 - US001 WILLIAMSPORT PIKE                        | 1.43    |
| 21-1021        | 12 81         | US001 WILLIAMSPORT PIKE - 12070                        | 1.28    |

COUNTY TOTAL 50.96

AS OF JUNE 1974

BALTIMORE CITY

PAGE 1

CONTROL ROUTE  
SECTION NUMBER

DESCRIPTION OF CONTROL SECTION

MILEAGE

24-0081 IS895 TLL BALTO CI/AA CO/L - IS0095

8.12

COUNTY TOTAL

8.12

MILEAGE

DESCRIPTION OF CENTRAL SECTION

CENTRAL ROUTE  
SECTION NUMBER


8.15

24-001 1983 TIL BALTO CIVAS COAL - 150000

8.15

COUNTY TOTAL

Unassigned



| CONTROL ROUTE<br>SECTION NUMBER | DESCRIPTION OF CONTROL SECTION  | MILEAGE |
|---------------------------------|---|---------|
| 00-00-X MD 4BU                  | UNASSIGNED TRANSFERRED TO CU 5-73   | 0.00    |
| 00-00-X MD 44                   | UNASSIGNED ROUTE NUMBER   | 0.00    |
| 00-00-X MD 52                   | UNASSIGNED ROUTE NUMBER   | 0.00    |
| 00-00-X MD 59                   | UNASSIGNED ROUTE NUMBER   | 0.00    |
| 00-00-X MD 61                   | UNASSIGNED ROUTE NUMBER   | 0.00    |
| 00-00-X MD 69                   | UNASSIGNED ROUTE NUMBER   | 0.00    |
| 00-00-X MD 71                   | UNASSIGNED ROUTE NUMBER   | 0.00    |
| 00-00-X MD 72                   | UNASSIGNED ROUTE NUMBER   | 0.00    |
| 00-00-X MD 73                   | UNASSIGNED ROUTE NUMBER   | 0.00    |
| 00-00-X MD 78                   | UNASSIGNED ROUTE NUMBER   | 0.00    |
| 00-00-X MD 87                   | UNASSIGNED ROUTE NUMBER   | 0.00    |
| 00-00-X MD 89                   | UNASSIGNED ROUTE NUMBER   | 0.00    |
| 00-00-X MD 92                   | UNASSIGNED ROUTE NUMBER   | 0.00    |
| 00-00-X MD 93                   | UNASSIGNED ROUTE NUMBER   | 0.00    |
| 00-00-X MD 96                   | UNASSIGNED ROUTE NUMBER   | 0.00    |
| 00-00-X MD 98                   | UNASSIGNED ROUTE NUMBER   | 0.00    |
| 00-00-X MD101                   | UNASSIGNED ROUTE NUMBER   | 0.00    |
| 00-00-X MD102                   | UNASSIGNED ROUTE NUMBER   | 0.00    |
| 00-00-X MD104                   | UNASSIGNED ROUTE NUMBER <i>Assigned to old MD175<br/>Howard Co. from 102 to 103</i> | 0.00    |
| 00-00-X MD105                   | UNASSIGNED ROUTE NUMBER   | 0.00    |
| 00-00-X MD106                   | UNASSIGNED ROUTE NUMBER   | 0.00    |
| 00-00-X MD110                   | UNASSIGNED ROUTE NUMBER   | 0.00    |
| 00-00-X MD111                   | UNASSIGNED ROUTE NUMBER   | 0.00    |
| 00-00-X MD116                   | UNASSIGNED ROUTE NUMBER   | 0.00    |

| MILEAGE | DESCRIPTION OF CONTROL SECTION    | COUNTY ROUTE SECTION NUMBER |
|---------|-----------------------------------|-----------------------------|
| 0.00    | UNASSIGNED TRANSFERRED TO CO 3-73 | 00-00-X 00 48               |
| 0.00    | UNASSIGNED ROUTE NUMBER           | 00-00-X 00 49               |
| 0.00    | UNASSIGNED ROUTE NUMBER           | 00-00-X 00 50               |
| 0.00    | UNASSIGNED ROUTE NUMBER           | 00-00-X 00 51               |
| 0.00    | UNASSIGNED ROUTE NUMBER           | 00-00-X 00 52               |
| 0.00    | UNASSIGNED ROUTE NUMBER           | 00-00-X 00 53               |
| 0.00    | UNASSIGNED ROUTE NUMBER           | 00-00-X 00 54               |
| 0.00    | UNASSIGNED ROUTE NUMBER           | 00-00-X 00 55               |
| 0.00    | UNASSIGNED ROUTE NUMBER           | 00-00-X 00 56               |
| 0.00    | UNASSIGNED ROUTE NUMBER           | 00-00-X 00 57               |
| 0.00    | UNASSIGNED ROUTE NUMBER           | 00-00-X 00 58               |
| 0.00    | UNASSIGNED ROUTE NUMBER           | 00-00-X 00 59               |
| 0.00    | UNASSIGNED ROUTE NUMBER           | 00-00-X 00 60               |
| 0.00    | UNASSIGNED ROUTE NUMBER           | 00-00-X 00 61               |
| 0.00    | UNASSIGNED ROUTE NUMBER           | 00-00-X 00 62               |
| 0.00    | UNASSIGNED ROUTE NUMBER           | 00-00-X 00 63               |
| 0.00    | UNASSIGNED ROUTE NUMBER           | 00-00-X 00 64               |
| 0.00    | UNASSIGNED ROUTE NUMBER           | 00-00-X 00 65               |
| 0.00    | UNASSIGNED ROUTE NUMBER           | 00-00-X 00 66               |
| 0.00    | UNASSIGNED ROUTE NUMBER           | 00-00-X 00 67               |
| 0.00    | UNASSIGNED ROUTE NUMBER           | 00-00-X 00 68               |
| 0.00    | UNASSIGNED ROUTE NUMBER           | 00-00-X 00 69               |
| 0.00    | UNASSIGNED ROUTE NUMBER           | 00-00-X 00 70               |
| 0.00    | UNASSIGNED ROUTE NUMBER           | 00-00-X 00 71               |
| 0.00    | UNASSIGNED ROUTE NUMBER           | 00-00-X 00 72               |
| 0.00    | UNASSIGNED ROUTE NUMBER           | 00-00-X 00 73               |
| 0.00    | UNASSIGNED ROUTE NUMBER           | 00-00-X 00 74               |
| 0.00    | UNASSIGNED ROUTE NUMBER           | 00-00-X 00 75               |
| 0.00    | UNASSIGNED ROUTE NUMBER           | 00-00-X 00 76               |
| 0.00    | UNASSIGNED ROUTE NUMBER           | 00-00-X 00 77               |
| 0.00    | UNASSIGNED ROUTE NUMBER           | 00-00-X 00 78               |
| 0.00    | UNASSIGNED ROUTE NUMBER           | 00-00-X 00 79               |
| 0.00    | UNASSIGNED ROUTE NUMBER           | 00-00-X 00 80               |
| 0.00    | UNASSIGNED ROUTE NUMBER           | 00-00-X 00 81               |
| 0.00    | UNASSIGNED ROUTE NUMBER           | 00-00-X 00 82               |
| 0.00    | UNASSIGNED ROUTE NUMBER           | 00-00-X 00 83               |
| 0.00    | UNASSIGNED ROUTE NUMBER           | 00-00-X 00 84               |
| 0.00    | UNASSIGNED ROUTE NUMBER           | 00-00-X 00 85               |
| 0.00    | UNASSIGNED ROUTE NUMBER           | 00-00-X 00 86               |
| 0.00    | UNASSIGNED ROUTE NUMBER           | 00-00-X 00 87               |
| 0.00    | UNASSIGNED ROUTE NUMBER           | 00-00-X 00 88               |
| 0.00    | UNASSIGNED ROUTE NUMBER           | 00-00-X 00 89               |
| 0.00    | UNASSIGNED ROUTE NUMBER           | 00-00-X 00 90               |
| 0.00    | UNASSIGNED ROUTE NUMBER           | 00-00-X 00 91               |
| 0.00    | UNASSIGNED ROUTE NUMBER           | 00-00-X 00 92               |
| 0.00    | UNASSIGNED ROUTE NUMBER           | 00-00-X 00 93               |
| 0.00    | UNASSIGNED ROUTE NUMBER           | 00-00-X 00 94               |
| 0.00    | UNASSIGNED ROUTE NUMBER           | 00-00-X 00 95               |
| 0.00    | UNASSIGNED ROUTE NUMBER           | 00-00-X 00 96               |
| 0.00    | UNASSIGNED ROUTE NUMBER           | 00-00-X 00 97               |
| 0.00    | UNASSIGNED ROUTE NUMBER           | 00-00-X 00 98               |
| 0.00    | UNASSIGNED ROUTE NUMBER           | 00-00-X 00 99               |
| 0.00    | UNASSIGNED ROUTE NUMBER           | 00-00-X 00 00               |



| CONTROL ROUTE<br>SECTION NUMBER | DESCRIPTION OF CONTROL SECTION  | MILEAGE |
|---------------------------------|---------------------------------|---------|
| 00-00-X MD119                   | UNASSIGNED ROUTE NUMBER         | 0.00    |
| 00-00-X MD122                   | UNASSIGNED ROUTE NUMBER         | 0.00    |
| 00-00-X MD123                   | UNASSIGNED ROUTE NUMBER         | 0.00    |
| 00-00-X MD141                   | UNASSIGNED ROUTE NUMBER         | 0.00    |
| 00-00-X MD148                   | UNASSIGNED ROUTE NUMBER         | 0.00    |
| 00-00-X MD149                   | UNASSIGNED ROUTE NUMBER         | 0.00    |
| 00-00-X MD154                   | UNASSIGNED ROUTE NUMBER         | 0.00    |
| 00-00-X MD157                   | UNASSIGNED ROUTE NUMBER         | 0.00    |
| 00-00-X MD158                   | UNASSIGNED ROUTE NUMBER         | 0.00    |
| 00-00-X MD160                   | UNASSIGNED ROUTE NUMBER         | 0.00    |
| 00-00-X MD162                   | UNASSIGNED ROUTE NUMBER         | 0.00    |
| 00-00-X MD163                   | UNASSIGNED ROUTE NUMBER         | 0.00    |
| 00-00-X MD167                   | UNASSIGNED ROUTE NO TRANSF 3-73 | 0.00    |
| 00-00-X MD199                   | UNASSIGNED ROUTE NUMBER         | 0.00    |
| 00-00-X MD200                   | UNASSIGNED ROUTE NUMBER         | 0.00    |
| 00-00-X MD203                   | UNASSIGNED ROUTE NUMBER         | 0.00    |
| 00-00-X MD204                   | UNASSIGNED ROUTE NUMBER         | 0.00    |
| 00-00-X MD205                   | UNASSIGNED ROUTE NUMBER         | 0.00    |
| 00-00-X MD206                   | UNASSIGNED ROUTE NUMBER         | 0.00    |
| 00-00-X MD207                   | UNASSIGNED ROUTE NUMBER         | 0.00    |
| 00-00-X MD209                   | UNASSIGNED ROUTE NUMBER         | 0.00    |
| 00-00-X MD215                   | UNASSIGNED ROUTE NUMBER         | 0.00    |
| 00-00-X MD217                   | UNASSIGNED ROUTE NUMBER         | 0.00    |
| 00-00-X MD221                   | UNASSIGNED ROUTE NUMBER         | 0.00    |



| CONTROL ROUTE SECTION NUMBER | DESCRIPTION OF CONTROL SECTION | MILEAGE |
|------------------------------|--------------------------------|---------|
| 00-00-X MD226                | UNASSIGNED ROUTE NUMBER        | 0.00    |
| 00-00-X MD229                | UNASSIGNED ROUTE NUMBER        | 0.00    |
| 00-00-X MD230                | UNASSIGNED ROUTE NUMBER        | 0.00    |
| 00-00-X MD233                | UNASSIGNED ROUTE NUMBER        | 0.00    |
| 00-00-X MD237                | UNASSIGNED ROUTE NUMBER        | 0.00    |
| 00-00-X MD240                | UNASSIGNED ROUTE NUMBER        | 0.00    |
| 00-00-X MD241                | UNASSIGNED ROUTE NUMBER        | 0.00    |
| 00-00-X MD248                | UNASSIGNED ROUTE NUMBER        | 0.00    |
| 00-00-X MD266                | UNASSIGNED ROUTE NUMBER        | 0.00    |
| 00-00-X MD271                | UNASSIGNED ROUTE NUMBER        | 0.00    |
| 00-00-X MD278                | UNASSIGNED ROUTE NUMBER        | 0.00    |
| 00-00-X MD280                | UNASSIGNED ROUTE NUMBER        | 0.00    |
| 00-00-X MD283                | UNASSIGNED ROUTE NUMBER        | 0.00    |
| 00-00-X MD294                | UNASSIGNED ROUTE NUMBER        | 0.00    |
| 00-00-X MD296                | UNASSIGNED ROUTE NUMBER        | 0.00    |
| 00-00-X MD319                | UNASSIGNED ROUTE NUMBER        | 0.00    |
| 00-00-X MD321                | UNASSIGNED ROUTE NUMBER        | 0.00    |
| 00-00-X MD323                | UNASSIGNED ROUTE NUMBER        | 0.00    |
| 00-00-X MD345                | UNASSIGNED ROUTE NUMBER        | 0.00    |
| 00-00-X MD351                | UNASSIGNED ROUTE NUMBER        | 0.00    |
| 00-00-X MD356                | UNASSIGNED ROUTE NUMBER        | 0.00    |
| 00-00-X MD359                | UNASSIGNED ROUTE NUMBER        | 0.00    |
| 00-00-X MD360                | UNASSIGNED TRANSF TO CO 1-1-73 | 0.00    |
| 00-00-X MD369                | UNASSIGNED ROUTE NUMBER        | 0.00    |

ASSIGNED TO THE 250000 SECTION  
OF MD113 IN POCOMOKE CITY

| SECTION NUMBER | CONTROL ROUTE                    | DESCRIPTION OF CONTROL SECTION | MILEAGE |
|----------------|----------------------------------|--------------------------------|---------|
| 00-00-X-0030   | UNASSIGNED ROUTE NUMBER          |                                | 0.00    |
| 00-00-X-0031   | UNASSIGNED ROUTE NUMBER          |                                | 0.00    |
| 00-00-X-0032   | UNASSIGNED ROUTE NUMBER          |                                | 0.00    |
| 00-00-X-0033   | UNASSIGNED ROUTE NUMBER          |                                | 0.00    |
| 00-00-X-0034   | UNASSIGNED ROUTE NUMBER          |                                | 0.00    |
| 00-00-X-0035   | UNASSIGNED ROUTE NUMBER          |                                | 0.00    |
| 00-00-X-0036   | UNASSIGNED ROUTE NUMBER          |                                | 0.00    |
| 00-00-X-0037   | UNASSIGNED ROUTE NUMBER          |                                | 0.00    |
| 00-00-X-0038   | UNASSIGNED ROUTE NUMBER          |                                | 0.00    |
| 00-00-X-0039   | UNASSIGNED ROUTE NUMBER          |                                | 0.00    |
| 00-00-X-0040   | UNASSIGNED ROUTE NUMBER          |                                | 0.00    |
| 00-00-X-0041   | UNASSIGNED ROUTE NUMBER          |                                | 0.00    |
| 00-00-X-0042   | UNASSIGNED ROUTE NUMBER          |                                | 0.00    |
| 00-00-X-0043   | UNASSIGNED ROUTE NUMBER          |                                | 0.00    |
| 00-00-X-0044   | UNASSIGNED ROUTE NUMBER          |                                | 0.00    |
| 00-00-X-0045   | UNASSIGNED ROUTE NUMBER          |                                | 0.00    |
| 00-00-X-0046   | UNASSIGNED ROUTE NUMBER          |                                | 0.00    |
| 00-00-X-0047   | UNASSIGNED ROUTE NUMBER          |                                | 0.00    |
| 00-00-X-0048   | UNASSIGNED ROUTE NUMBER          |                                | 0.00    |
| 00-00-X-0049   | UNASSIGNED ROUTE NUMBER          |                                | 0.00    |
| 00-00-X-0050   | UNASSIGNED ROUTE NUMBER          |                                | 0.00    |
| 00-00-X-0051   | UNASSIGNED ROUTE NUMBER          |                                | 0.00    |
| 00-00-X-0052   | UNASSIGNED ROUTE NUMBER          |                                | 0.00    |
| 00-00-X-0053   | UNASSIGNED ROUTE NUMBER          |                                | 0.00    |
| 00-00-X-0054   | UNASSIGNED ROUTE NUMBER          |                                | 0.00    |
| 00-00-X-0055   | UNASSIGNED ROUTE NUMBER          |                                | 0.00    |
| 00-00-X-0056   | UNASSIGNED ROUTE NUMBER          |                                | 0.00    |
| 00-00-X-0057   | UNASSIGNED ROUTE NUMBER          |                                | 0.00    |
| 00-00-X-0058   | UNASSIGNED ROUTE NUMBER          |                                | 0.00    |
| 00-00-X-0059   | UNASSIGNED ROUTE NUMBER          |                                | 0.00    |
| 00-00-X-0060   | UNASSIGNED TRANSFER TO CC 1-1-73 |                                | 0.00    |
| 00-00-X-0061   | UNASSIGNED ROUTE NUMBER          |                                | 0.00    |

| CONTROL ROUTE SECTION NUMBER | DESCRIPTION OF CONTROL SECTION                                  | MILEAGE |
|------------------------------|---|---------|
| 00-00-X MD379                | UNASSIGNED ROUTE NUMBER   | 0.00    |
| 00-00-X MD385                | UNASSIGNED ROUTE NUMBER   | 0.00    |
| 00-00-X MD386                | TRANSFERRED TO CO 11-24-72                                      | 0.00    |
| 00-00-X MD389                | UNASSIGNED ROUTE NUMBER   | 0.00    |
| 00-00-X MD394                | UNASSIGNED ROUTE NUMBER <i>Assigned old US 113 in Snow Hill</i> | 0.00    |
| 00-00-X MD397                | TRANSFERRED TO DOR/CO 12/1/72                                   | 0.00    |
| 00-00-X MD398                | UNASSIGNED ROUTE NUMBER   | 0.00    |
| 00-00-X MD399                | UNASSIGNED ROUTE NUMBER   | 0.00    |
| 00-00-X MD403                | UNASSIGNED ROUTE NUMBER   | 0.00    |
| 00-00-X MD406                | UNASSIGNED ROUTE NUMBER   | 0.00    |
| 00-00-X MD411                | UNASSIGNED ROUTE NUMBER   | 0.00    |
| 00-00-X MD415                | UNASSIGNED ROUTE NUMBER   | 0.00    |
| 00-00-X MD416                | UNASSIGNED ROUTE NUMBER   | 0.00    |
| 00-00-X MD417                | UNASSIGNED ROUTE NUMBER   | 0.00    |
| 00-00-X MD419                | UNASSIGNED ROUTE NUMBER   | 0.00    |
| 00-00-X MD420                | UNASSIGNED ROUTE NUMBER   | 0.00    |
| 00-00-X MD421                | UNASSIGNED ROUTE NUMBER   | 0.00    |
| 00-00-X MD426                | UNASSIGNED ROUTE NUMBER   | 0.00    |
| 00-00-X MD428                | UNASSIGNED ROUTE NUMBER   | 0.00    |
| 00-00-X MD429                | UNASSIGNED ROUTE NUMBER   | 0.00    |
| 00-00-X MD431                | UNASSIGNED ROUTE NUMBER   | 0.00    |
| 00-00-X MD433                | UNASSIGNED ROUTE NUMBER   | 0.00    |
| 00-00-X MD441                | UNASSIGNED ROUTE NUMBER   | 0.00    |
| 00-00-X MD453                | UNASSIGNED ROUTE NUMBER   | 0.00    |

MILEAGE

DESCRIPTION OF CONTROL SECTION

SECTION NUMBER

| MILEAGE | DESCRIPTION OF CONTROL SECTION | SECTION NUMBER |
|---------|--------------------------------|----------------|
| 0.00    | UNASSIGNED ROUTE NUMBER        | 00-00-X-10374  |
| 0.00    | UNASSIGNED ROUTE NUMBER        | 00-00-X-10383  |
| 0.00    | TRANSFERRED TO CD 11-54-74     | 00-00-X-10388  |
| 0.00    | UNASSIGNED ROUTE NUMBER        | 00-00-X-10389  |
| 0.00    | UNASSIGNED ROUTE NUMBER        | 00-00-X-10394  |
| 0.00    | TRANSFERRED TO ROAD DISTRICT   | 00-00-X-10397  |
| 0.00    | UNASSIGNED ROUTE NUMBER        | 00-00-X-10399  |
| 0.00    | UNASSIGNED ROUTE NUMBER        | 00-00-X-10399  |
| 0.00    | UNASSIGNED ROUTE NUMBER        | 00-00-X-10403  |
| 0.00    | UNASSIGNED ROUTE NUMBER        | 00-00-X-10406  |
| 0.00    | UNASSIGNED ROUTE NUMBER        | 00-00-X-10411  |
| 0.00    | UNASSIGNED ROUTE NUMBER        | 00-00-X-10413  |
| 0.00    | UNASSIGNED ROUTE NUMBER        | 00-00-X-10419  |
| 0.00    | UNASSIGNED ROUTE NUMBER        | 00-00-X-10427  |
| 0.00    | UNASSIGNED ROUTE NUMBER        | 00-00-X-10429  |
| 0.00    | UNASSIGNED ROUTE NUMBER        | 00-00-X-10430  |
| 0.00    | UNASSIGNED ROUTE NUMBER        | 00-00-X-10431  |
| 0.00    | UNASSIGNED ROUTE NUMBER        | 00-00-X-10436  |
| 0.00    | UNASSIGNED ROUTE NUMBER        | 00-00-X-10438  |
| 0.00    | UNASSIGNED ROUTE NUMBER        | 00-00-X-10439  |
| 0.00    | UNASSIGNED ROUTE NUMBER        | 00-00-X-10439  |
| 0.00    | UNASSIGNED ROUTE NUMBER        | 00-00-X-10441  |
| 0.00    | UNASSIGNED ROUTE NUMBER        | 00-00-X-10443  |
| 0.00    | UNASSIGNED ROUTE NUMBER        | 00-00-X-10444  |
| 0.00    | UNASSIGNED ROUTE NUMBER        | 00-00-X-10445  |
| 0.00    | UNASSIGNED ROUTE NUMBER        | 00-00-X-10446  |
| 0.00    | UNASSIGNED ROUTE NUMBER        | 00-00-X-10447  |
| 0.00    | UNASSIGNED ROUTE NUMBER        | 00-00-X-10448  |
| 0.00    | UNASSIGNED ROUTE NUMBER        | 00-00-X-10449  |
| 0.00    | UNASSIGNED ROUTE NUMBER        | 00-00-X-10450  |
| 0.00    | UNASSIGNED ROUTE NUMBER        | 00-00-X-10451  |
| 0.00    | UNASSIGNED ROUTE NUMBER        | 00-00-X-10452  |
| 0.00    | UNASSIGNED ROUTE NUMBER        | 00-00-X-10453  |
| 0.00    | UNASSIGNED ROUTE NUMBER        | 00-00-X-10454  |
| 0.00    | UNASSIGNED ROUTE NUMBER        | 00-00-X-10455  |
| 0.00    | UNASSIGNED ROUTE NUMBER        | 00-00-X-10456  |
| 0.00    | UNASSIGNED ROUTE NUMBER        | 00-00-X-10457  |
| 0.00    | UNASSIGNED ROUTE NUMBER        | 00-00-X-10458  |
| 0.00    | UNASSIGNED ROUTE NUMBER        | 00-00-X-10459  |
| 0.00    | UNASSIGNED ROUTE NUMBER        | 00-00-X-10460  |
| 0.00    | UNASSIGNED ROUTE NUMBER        | 00-00-X-10461  |
| 0.00    | UNASSIGNED ROUTE NUMBER        | 00-00-X-10462  |
| 0.00    | UNASSIGNED ROUTE NUMBER        | 00-00-X-10463  |

| CONTROL ROUTE<br>SECTION NUMBER | DESCRIPTION OF CONTROL SECTION         | MILEAGE |
|---------------------------------|--|---------|
| 00-00-X MD455                   | UNASSIGNED ROUTE NUMBER                | 0.00    |
| 00-00-X MD457                   | UNASSIGNED ROUTE NUMBER                | 0.00    |
| 00-00-X MD461                   | UNASSIGNED ROUTE NUMBER                | 0.00    |
| 00-00-X MD465                   | UNASSIGNED ROUTE NUMBER                | 0.00    |
| 00-00-X MD467                   | UNASSIGNED ROUTE NUMBER                | 0.00    |
| 00-00-X MD469                   | UNASSIGNED ROUTE NUMBER                | 0.00    |
| 00-00-X MD473                   | UNASSIGNED ROUTE NUMBER                | 0.00    |
| 00-00-X MD474                   | UNASSIGNED TRANSFERRED TO DENTON 11-73 | 0.00    |
| 00-00-X MD475                   | UNASSIGNED ROUTE NUMBER                | 0.00    |
| 00-00-X MD476                   | UNASSIGNED ROUTE NUMBER                | 0.00    |
| 00-00-X MD486                   | UNASSIGNED ROUTE NUMBER                | 0.00    |
| 00-00-X MD487                   | UNASSIGNED ROUTE NUMBER                | 0.00    |
| 00-00-X MD492                   | UNASSIGNED ROUTE NUMBER                | 0.00    |
| 00-00-X MD499                   | UNASSIGNED ROUTE NUMBER                | 0.00    |
| 00-00-X MD502                   | UNASSIGNED ROUTE NUMBER                | 0.00    |
| 00-00-X MD503                   | UNASSIGNED ROUTE NUMBER                | 0.00    |
| 00-00-X MD504                   | UNASSIGNED ROUTE NUMBER                | 0.00    |
| 00-00-X MD505                   | UNASSIGNED ROUTE NUMBER                | 0.00    |
| 00-00-X MD507                   | UNASSIGNED ROUTE NUMBER                | 0.00    |
| 00-00-X MD510                   | UNASSIGNED ROUTE NUMBER                | 0.00    |
| 00-00-X MD511                   | UNASSIGNED ROUTE NUMBER                | 0.00    |
| 00-00-X MD512                   | UNASSIGNED ROUTE NUMBER                | 0.00    |
| 00-00-X MD513                   | UNASSIGNED ROUTE NUMBER                | 0.00    |
| 00-00-X MD515                   | UNASSIGNED ROUTE NUMBER                | 0.00    |

| MILEAGE | DESCRIPTION OF CONTROL SECTION         | ROUTE NUMBER  |
|---------|--|---------------|
| 0.00    | UNASSIGNED ROUTE NUMBER                | 00-00-X 10453 |
| 0.00    | UNASSIGNED ROUTE NUMBER                | 00-00-X 10457 |
| 0.00    | UNASSIGNED ROUTE NUMBER                | 00-00-X 10461 |
| 0.00    | UNASSIGNED ROUTE NUMBER                | 00-00-X 10465 |
| 0.00    | UNASSIGNED ROUTE NUMBER                | 00-00-X 10467 |
| 0.00    | UNASSIGNED ROUTE NUMBER                | 00-00-X 10469 |
| 0.00    | UNASSIGNED ROUTE NUMBER                | 00-00-X 10473 |
| 0.00    | UNASSIGNED TRANSFERRED TO DENVER 11-73 | 00-00-X 10474 |
| 0.00    | UNASSIGNED ROUTE NUMBER                | 00-00-X 10475 |
| 0.00    | UNASSIGNED ROUTE NUMBER                | 00-00-X 10476 |
| 0.00    | UNASSIGNED ROUTE NUMBER                | 00-00-X 10478 |
| 0.00    | UNASSIGNED ROUTE NUMBER                | 00-00-X 10487 |
| 0.00    | UNASSIGNED ROUTE NUMBER                | 00-00-X 10492 |
| 0.00    | UNASSIGNED ROUTE NUMBER                | 00-00-X 10497 |
| 0.00    | UNASSIGNED ROUTE NUMBER                | 00-00-X 10502 |
| 0.00    | UNASSIGNED ROUTE NUMBER                | 00-00-X 10507 |
| 0.00    | UNASSIGNED ROUTE NUMBER                | 00-00-X 10509 |
| 0.00    | UNASSIGNED ROUTE NUMBER                | 00-00-X 10510 |
| 0.00    | UNASSIGNED ROUTE NUMBER                | 00-00-X 10511 |
| 0.00    | UNASSIGNED ROUTE NUMBER                | 00-00-X 10512 |
| 0.00    | UNASSIGNED ROUTE NUMBER                | 00-00-X 10513 |
| 0.00    | UNASSIGNED ROUTE NUMBER                | 00-00-X 10514 |



| CONTROL ROUTE<br>SECTION NUMBER | DESCRIPTION OF CONTROL SECTION | MILEAGE |
|---------------------------------|--------------------------------|---------|
| 00-00-X MD517                   | UNASSIGNED ROUTE NUMBER        | 0.00    |
| 00-00-X MD523                   | UNASSIGNED ROUTE NUMBER        | 0.00    |
| 00-00-X MD525                   | UNASSIGNED ROUTE NUMBER        | 0.00    |
| 00-00-X MD527                   | UNASSIGNED ROUTE NUMBER        | 0.00    |
| 00-00-X MD530                   | UNASSIGNED ROUTE NUMBER        | 0.00    |
| 00-00-X MD531                   | UNASSIGNED ROUTE NUMBER        | 0.00    |
| 00-00-X MD532                   | UNASSIGNED ROUTE NUMBER        | 0.00    |
| 00-00-X MD533                   | UNASSIGNED ROUTE NUMBER        | 0.00    |
| 00-00-X MD534                   | UNASSIGNED ROUTE NUMBER        | 0.00    |
| 00-00-X MD535                   | UNASSIGNED ROUTE NUMBER        | 0.00    |
| 00-00-X MD536                   | UNASSIGNED ROUTE NUMBER        | 0.00    |
| 00-00-X MD538                   | UNASSIGNED ROUTE NUMBER        | 0.00    |
| 00-00-X MD539                   | UNASSIGNED ROUTE NUMBER        | 0.00    |
| 00-00-X MD540                   | UNASSIGNED ROUTE NUMBER        | 0.00    |
| 00-00-X MD541                   | UNASSIGNED ROUTE NUMBER        | 0.00    |
| 00-00-X MD548                   | UNASSIGNED ROUTE NUMBER        | 0.00    |
| 00-00-X MD549                   | UNASSIGNED ROUTE NUMBER        | 0.00    |
| 00-00-X MD551                   | UNASSIGNED ROUTE NUMBER        | 0.00    |
| 00-00-X MD555                   | UNASSIGNED ROUTE NUMBER        | 0.00    |
| 00-00-X MD557                   | UNASSIGNED ROUTE NUMBER        | 0.00    |
| 00-00-X MD558                   | UNASSIGNED ROUTE NUMBER        | 0.00    |
| 00-00-X MD559                   | UNASSIGNED ROUTE NUMBER        | 0.00    |
| 00-00-X MD563                   | UNASSIGNED ROUTE NUMBER        | 0.00    |
| 00-00-X MD569                   | UNASSIGNED ROUTE NUMBER        | 0.00    |



| CONTROL ROUTE<br>SECTION NUMBER | DESCRIPTION OF CONTROL SECTION | MILEAGE |
|---------------------------------|--------------------------------|---------|
| 00-00-X MD570                   | UNASSIGNED ROUTE NUMBER        | 0,00    |
| 00-00-X MD571                   | UNASSIGNED ROUTE NUMBER        | 0,00    |
| 00-00-X MD572                   | UNASSIGNED ROUTE NUMBER        | 0,00    |
| 00-00-X MD573                   | UNASSIGNED ROUTE NUMBER        | 0,00    |
| 00-00-X MD575                   | UNASSIGNED ROUTE NUMBER        | 0,00    |
| 00-00-X MD576                   | UNASSIGNED ROUTE NUMBER        | 0,00    |
| 00-00-X MD580                   | UNASSIGNED ROUTE NUMBER        | 0,00    |
| 00-00-X MD581                   | UNASSIGNED ROUTE NUMBER        | 0,00    |
| 00-00-X MD582                   | UNASSIGNED ROUTE NUMBER        | 0,00    |
| 00-00-X MD583                   | UNASSIGNED ROUTE NUMBER        | 0,00    |
| 00-00-X MD585                   | UNASSIGNED ROUTE NUMBER        | 0,00    |
| 00-00-X MD590                   | UNASSIGNED ROUTE NUMBER        | 0,00    |
| 00-00-X MD592                   | UNASSIGNED ROUTE NUMBER        | 0,00    |
| 00-00-X MD593                   | UNASSIGNED ROUTE NUMBER        | 0,00    |
| 00-00-X MD594                   | UNASSIGNED ROUTE NUMBER        | 0,00    |
| 00-00-X MD595                   | UNASSIGNED ROUTE NUMBER        | 0,00    |
| 00-00-X MD596                   | UNASSIGNED ROUTE NUMBER        | 0,00    |
| 00-00-X MD597                   | UNASSIGNED ROUTE NUMBER        | 0,00    |
| 00-00-X MD602                   | UNASSIGNED ROUTE NUMBER        | 0,00    |
| 00-00-X MD603                   | UNASSIGNED ROUTE NUMBER        | 0,00    |
| 00-00-X MD604                   | UNASSIGNED ROUTE NUMBER        | 0,00    |
| 00-00-X MD606                   | UNASSIGNED ROUTE NUMBER        | 0,00    |
| 00-00-X MD608                   | UNASSIGNED ROUTE NUMBER        | 0,00    |
| 00-00-X MD612                   | UNASSIGNED ROUTE NUMBER        | 0,00    |



| CONTROL ROUTE<br>SECTION NUMBER | DESCRIPTION OF CONTROL SECTION         | MILEAGE |
|---------------------------------|--|---------|
| 00-00-X MD613                   | UNASSIGNED ROUTE NUMBER                | 0.00    |
| 00-00-X MD616                   | UNASSIGNED ROUTE NUMBER                | 0.00    |
| 00-00-X MD618                   | UNASSIGNED ROUTE NUMBER                | 0.00    |
| 00-00-X MD619                   | UNASSIGNED TRANSFERRED TO DENTON 11-73 | 0.00    |
| 00-00-X MD620                   | UNASSIGNED ROUTE NUMBER                | 0.00    |
| 00-00-X MD622                   | UNASSIGNED ROUTE NUMBER                | 0.00    |
| 00-00-X MD625                   | UNASSIGNED ROUTE NUMBER                | 0.00    |
| 00-00-X MD628                   | UNASSIGNED ROUTE NUMBER                | 0.00    |
| 00-00-X MD629                   | UNASSIGNED ROUTE NUMBER                | 0.00    |
| 00-00-X MD633                   | UNASSIGNED ROUTE NUMBER                | 0.00    |
| 00-00-X MD635                   | UNASSIGNED ROUTE NUMBER                | 0.00    |
| 00-00-X MD640                   | UNASSIGNED ROUTE NUMBER                | 0.00    |
| 00-00-X MD641                   | UNASSIGNED ROUTE NUMBER                | 0.00    |
| 00-00-X MD643                   | UNASSIGNED ROUTE NUMBER                | 0.00    |
| 00-00-X MD647                   | UNASSIGNED ROUTE NUMBER                | 0.00    |
| 00-00-X MD649                   | UNASSIGNED TRANSFERRED 3-73            | 0.00    |
| 00-00-X MD651                   | UNASSIGNED ROUTE NUMBER                | 0.00    |
| 00-00-X MD653                   | UNASSIGNED ROUTE NUMBER                | 0.00    |
| 00-00-X MD654                   | UNASSIGNED ROUTE NUMBER                | 0.00    |
| 00-00-X MD656                   | UNASSIGNED ROUTE NUMBER                | 0.00    |
| 00-00-X MD659                   | UNASSIGNED ROUTE NUMBER                | 0.00    |
| 00-00-X MD663                   | UNASSIGNED ROUTE NUMBER                | 0.00    |
| 00-00-X MD671                   | UNASSIGNED ROUTE NUMBER                | 0.00    |
| 00-00-X MD676                   | UNASSIGNED ROUTE NUMBER                | 0.00    |

NOT COUNTY ASSIGNED

AS OF DATE 12-31-74

DESCRIPTION OF CONTROL SECTION

ROUTE NUMBER

|      |  |              |
|------|--|--------------|
| 0.00 | UNASSIGNED ROUTE NUMBER                | 00-00-X-0001 |
| 0.00 | UNASSIGNED ROUTE NUMBER                | 00-00-X-0002 |
| 0.00 | UNASSIGNED ROUTE NUMBER                | 00-00-X-0003 |
| 0.00 | UNASSIGNED TRANSFERRED TO RENTON 11-73 | 00-00-X-0004 |
| 0.00 | UNASSIGNED ROUTE NUMBER                | 00-00-X-0005 |
| 0.00 | UNASSIGNED ROUTE NUMBER                | 00-00-X-0006 |
| 0.00 | UNASSIGNED ROUTE NUMBER                | 00-00-X-0007 |
| 0.00 | UNASSIGNED ROUTE NUMBER                | 00-00-X-0008 |
| 0.00 | UNASSIGNED ROUTE NUMBER                | 00-00-X-0009 |
| 0.00 | UNASSIGNED ROUTE NUMBER                | 00-00-X-0010 |
| 0.00 | UNASSIGNED ROUTE NUMBER                | 00-00-X-0011 |
| 0.00 | UNASSIGNED ROUTE NUMBER                | 00-00-X-0012 |
| 0.00 | UNASSIGNED ROUTE NUMBER                | 00-00-X-0013 |
| 0.00 | UNASSIGNED ROUTE NUMBER                | 00-00-X-0014 |
| 0.00 | UNASSIGNED ROUTE NUMBER                | 00-00-X-0015 |
| 0.00 | UNASSIGNED ROUTE NUMBER                | 00-00-X-0016 |
| 0.00 | UNASSIGNED ROUTE NUMBER                | 00-00-X-0017 |
| 0.00 | UNASSIGNED TRANSFERRED 2-73            | 00-00-X-0018 |
| 0.00 | UNASSIGNED ROUTE NUMBER                | 00-00-X-0019 |
| 0.00 | UNASSIGNED ROUTE NUMBER                | 00-00-X-0020 |
| 0.00 | UNASSIGNED ROUTE NUMBER                | 00-00-X-0021 |
| 0.00 | UNASSIGNED ROUTE NUMBER                | 00-00-X-0022 |
| 0.00 | UNASSIGNED ROUTE NUMBER                | 00-00-X-0023 |
| 0.00 | UNASSIGNED ROUTE NUMBER                | 00-00-X-0024 |
| 0.00 | UNASSIGNED ROUTE NUMBER                | 00-00-X-0025 |
| 0.00 | UNASSIGNED ROUTE NUMBER                | 00-00-X-0026 |
| 0.00 | UNASSIGNED ROUTE NUMBER                | 00-00-X-0027 |
| 0.00 | UNASSIGNED ROUTE NUMBER                | 00-00-X-0028 |
| 0.00 | UNASSIGNED ROUTE NUMBER                | 00-00-X-0029 |
| 0.00 | UNASSIGNED ROUTE NUMBER                | 00-00-X-0030 |

| CONTROL ROUTE<br>SECTION NUMBER | DESCRIPTION OF CONTROL SECTION | MILEAGE |
|---------------------------------|--------------------------------|---------|
| 00-00-X MD678                   | UNASSIGNED ROUTE NUMBER        | 0.00    |
| 00-00-X MD680                   | UNASSIGNED ROUTE NUMBER        | 0.00    |
| 00-00-X MD681                   | UNASSIGNED ROUTE NUMBER        | 0.00    |
| 00-00-X MD682                   | UNASSIGNED ROUTE NUMBER        | 0.00    |
| 00-00-X MD683                   | UNASSIGNED ROUTE NUMBER        | 0.00    |
| 00-00-X MD687                   | UNASSIGNED ROUTE NUMBER        | 0.00    |
| 00-00-X MD688                   | UNASSIGNED ROUTE NUMBER        | 0.00    |
| 00-00-X MD689                   | UNASSIGNED ROUTE NUMBER        | 0.00    |
| 00-00-X MD690                   | UNASSIGNED ROUTE NUMBER        | 0.00    |
| 00-00-X MD691                   | UNASSIGNED ROUTE NUMBER        | 0.00    |
| 00-00-X MD692                   | UNASSIGNED ROUTE NUMBER        | 0.00    |
| 00-00-X MD693                   | UNASSIGNED ROUTE NUMBER        | 0.00    |
| 00-00-X MD696                   | UNASSIGNED ROUTE NUMBER        | 0.00    |
| 00-00-X MD701                   | UNASSIGNED ROUTE NUMBER        | 0.00    |
| 00-00-X MD706                   | UNASSIGNED ROUTE NUMBER        | 0.00    |
| 00-00-X MD708                   | UNASSIGNED ROUTE NUMBER        | 0.00    |
| 00-00-X MD716                   | UNASSIGNED ROUTE NUMBER        | 0.00    |
| 00-00-X MD719                   | UNASSIGNED ROUTE NUMBER        | 0.00    |
| 00-00-X MD720                   | UNASSIGNED ROUTE NUMBER        | 0.00    |
| 00-00-X MD722                   | UNASSIGNED ROUTE NUMBER        | 0.00    |
| 00-00-X MD724                   | UNASSIGNED ROUTE NUMBER        | 0.00    |
| 00-00-X MD725                   | UNASSIGNED ROUTE NUMBER        | 0.00    |
| 00-00-X MD726                   | UNASSIGNED ROUTE NUMBER        | 0.00    |
| 00-00-X MD728                   | UNASSIGNED ROUTE NUMBER        | 0.00    |

| MILEAGE | DESCRIPTION OF CONTROL SECTION | SECTION NUMBER | CONTROL ROUTE |
|---------|--------------------------------|----------------|---------------|
| 0.00    | UNASSIGNED ROUTE NUMBER        | 00-00-X-10070  | 00-00-X-10070 |
| 0.00    | UNASSIGNED ROUTE NUMBER        | 00-00-X-10080  | 00-00-X-10080 |
| 0.00    | UNASSIGNED ROUTE NUMBER        | 00-00-X-10081  | 00-00-X-10081 |
| 0.00    | UNASSIGNED ROUTE NUMBER        | 00-00-X-10082  | 00-00-X-10082 |
| 0.00    | UNASSIGNED ROUTE NUMBER        | 00-00-X-10083  | 00-00-X-10083 |
| 0.00    | UNASSIGNED ROUTE NUMBER        | 00-00-X-10084  | 00-00-X-10084 |
| 0.00    | UNASSIGNED ROUTE NUMBER        | 00-00-X-10085  | 00-00-X-10085 |
| 0.00    | UNASSIGNED ROUTE NUMBER        | 00-00-X-10086  | 00-00-X-10086 |
| 0.00    | UNASSIGNED ROUTE NUMBER        | 00-00-X-10087  | 00-00-X-10087 |
| 0.00    | UNASSIGNED ROUTE NUMBER        | 00-00-X-10088  | 00-00-X-10088 |
| 0.00    | UNASSIGNED ROUTE NUMBER        | 00-00-X-10089  | 00-00-X-10089 |
| 0.00    | UNASSIGNED ROUTE NUMBER        | 00-00-X-10090  | 00-00-X-10090 |
| 0.00    | UNASSIGNED ROUTE NUMBER        | 00-00-X-10091  | 00-00-X-10091 |
| 0.00    | UNASSIGNED ROUTE NUMBER        | 00-00-X-10092  | 00-00-X-10092 |
| 0.00    | UNASSIGNED ROUTE NUMBER        | 00-00-X-10093  | 00-00-X-10093 |
| 0.00    | UNASSIGNED ROUTE NUMBER        | 00-00-X-10094  | 00-00-X-10094 |
| 0.00    | UNASSIGNED ROUTE NUMBER        | 00-00-X-10095  | 00-00-X-10095 |
| 0.00    | UNASSIGNED ROUTE NUMBER        | 00-00-X-10096  | 00-00-X-10096 |
| 0.00    | UNASSIGNED ROUTE NUMBER        | 00-00-X-10097  | 00-00-X-10097 |
| 0.00    | UNASSIGNED ROUTE NUMBER        | 00-00-X-10098  | 00-00-X-10098 |
| 0.00    | UNASSIGNED ROUTE NUMBER        | 00-00-X-10099  | 00-00-X-10099 |
| 0.00    | UNASSIGNED ROUTE NUMBER        | 00-00-X-10100  | 00-00-X-10100 |
| 0.00    | UNASSIGNED ROUTE NUMBER        | 00-00-X-10101  | 00-00-X-10101 |
| 0.00    | UNASSIGNED ROUTE NUMBER        | 00-00-X-10102  | 00-00-X-10102 |
| 0.00    | UNASSIGNED ROUTE NUMBER        | 00-00-X-10103  | 00-00-X-10103 |
| 0.00    | UNASSIGNED ROUTE NUMBER        | 00-00-X-10104  | 00-00-X-10104 |
| 0.00    | UNASSIGNED ROUTE NUMBER        | 00-00-X-10105  | 00-00-X-10105 |
| 0.00    | UNASSIGNED ROUTE NUMBER        | 00-00-X-10106  | 00-00-X-10106 |
| 0.00    | UNASSIGNED ROUTE NUMBER        | 00-00-X-10107  | 00-00-X-10107 |
| 0.00    | UNASSIGNED ROUTE NUMBER        | 00-00-X-10108  | 00-00-X-10108 |
| 0.00    | UNASSIGNED ROUTE NUMBER        | 00-00-X-10109  | 00-00-X-10109 |
| 0.00    | UNASSIGNED ROUTE NUMBER        | 00-00-X-10110  | 00-00-X-10110 |
| 0.00    | UNASSIGNED ROUTE NUMBER        | 00-00-X-10111  | 00-00-X-10111 |
| 0.00    | UNASSIGNED ROUTE NUMBER        | 00-00-X-10112  | 00-00-X-10112 |
| 0.00    | UNASSIGNED ROUTE NUMBER        | 00-00-X-10113  | 00-00-X-10113 |
| 0.00    | UNASSIGNED ROUTE NUMBER        | 00-00-X-10114  | 00-00-X-10114 |
| 0.00    | UNASSIGNED ROUTE NUMBER        | 00-00-X-10115  | 00-00-X-10115 |
| 0.00    | UNASSIGNED ROUTE NUMBER        | 00-00-X-10116  | 00-00-X-10116 |
| 0.00    | UNASSIGNED ROUTE NUMBER        | 00-00-X-10117  | 00-00-X-10117 |
| 0.00    | UNASSIGNED ROUTE NUMBER        | 00-00-X-10118  | 00-00-X-10118 |
| 0.00    | UNASSIGNED ROUTE NUMBER        | 00-00-X-10119  | 00-00-X-10119 |
| 0.00    | UNASSIGNED ROUTE NUMBER        | 00-00-X-10120  | 00-00-X-10120 |
| 0.00    | UNASSIGNED ROUTE NUMBER        | 00-00-X-10121  | 00-00-X-10121 |
| 0.00    | UNASSIGNED ROUTE NUMBER        | 00-00-X-10122  | 00-00-X-10122 |
| 0.00    | UNASSIGNED ROUTE NUMBER        | 00-00-X-10123  | 00-00-X-10123 |
| 0.00    | UNASSIGNED ROUTE NUMBER        | 00-00-X-10124  | 00-00-X-10124 |
| 0.00    | UNASSIGNED ROUTE NUMBER        | 00-00-X-10125  | 00-00-X-10125 |
| 0.00    | UNASSIGNED ROUTE NUMBER        | 00-00-X-10126  | 00-00-X-10126 |
| 0.00    | UNASSIGNED ROUTE NUMBER        | 00-00-X-10127  | 00-00-X-10127 |
| 0.00    | UNASSIGNED ROUTE NUMBER        | 00-00-X-10128  | 00-00-X-10128 |
| 0.00    | UNASSIGNED ROUTE NUMBER        | 00-00-X-10129  | 00-00-X-10129 |
| 0.00    | UNASSIGNED ROUTE NUMBER        | 00-00-X-10130  | 00-00-X-10130 |



| CONTROL ROUTE<br>SECTION NUMBER | DESCRIPTION OF CONTROL SECTION | MILEAGE |
|---------------------------------|--------------------------------|---------|
| 00-00-X MD729                   | UNASSIGNED ROUTE NUMBER        | 0.00    |
| 00-00-X MD730                   | UNASSIGNED ROUTE NUMBER        | 0.00    |
| 00-00-X MD731                   | UNASSIGNED ROUTE NUMBER        | 0.00    |
| 00-00-X MD732                   | UNASSIGNED ROUTE NUMBER        | 0.00    |
| 00-00-X MD733                   | UNASSIGNED ROUTE NUMBER        | 0.00    |
| 00-00-X MD734                   | UNASSIGNED ROUTE NUMBER        | 0.00    |
| 00-00-X MD736                   | UNASSIGNED ROUTE NUMBER        | 0.00    |
| 00-00-X MD737                   | UNASSIGNED ROUTE NUMBER        | 0.00    |
| 00-00-X MD738                   | UNASSIGNED ROUTE NUMBER        | 0.00    |
| 00-00-X MD739                   | UNASSIGNED ROUTE NUMBER        | 0.00    |
| 00-00-X MD740                   | UNASSIGNED ROUTE NUMBER        | 0.00    |
| 00-00-X MD742                   | UNASSIGNED ROUTE NUMBER        | 0.00    |
| 00-00-X MD744                   | UNASSIGNED ROUTE NUMBER        | 0.00    |
| 00-00-X MD745                   | UNASSIGNED ROUTE NUMBER        | 0.00    |
| 00-00-X MD747                   | UNASSIGNED ROUTE NUMBER        | 0.00    |
| 00-00-X MD748                   | UNASSIGNED ROUTE NUMBER        | 0.00    |
| 00-00-X MD751                   | UNASSIGNED ROUTE NUMBER        | 0.00    |
| 00-00-X MD758                   | UNASSIGNED ROUTE NUMBER        | 0.00    |
| 00-00-X MD762                   | UNASSIGNED ROUTE NUMBER        | 0.00    |
| 00-00-X MD764                   | UNASSIGNED ROUTE NUMBER        | 0.00    |
| 00-00-X MD772                   | UNASSIGNED ROUTE NUMBER        | 0.00    |
| 00-00-X MD774                   | UNASSIGNED ROUTE NUMBER        | 0.00    |
| 00-00-X MD781                   | UNASSIGNED ROUTE NUMBER        | 0.00    |
| 00-00-X MD782                   | UNASSIGNED ROUTE NUMBER        | 0.00    |

| SECTION NUMBER | DESCRIPTION OF CONTROL SECTION | MILEAGE |
|----------------|--------------------------------|---------|
| 00-00-X-10731  | UNASSIGNED ROUTE NUMBER        | 0.00    |
| 00-00-X-10730  | UNASSIGNED ROUTE NUMBER        | 0.00    |
| 00-00-X-10731  | UNASSIGNED ROUTE NUMBER        | 0.00    |
| 00-00-X-10732  | UNASSIGNED ROUTE NUMBER        | 0.00    |
| 00-00-X-10733  | UNASSIGNED ROUTE NUMBER        | 0.00    |
| 00-00-X-10734  | UNASSIGNED ROUTE NUMBER        | 0.00    |
| 00-00-X-10735  | UNASSIGNED ROUTE NUMBER        | 0.00    |
| 00-00-X-10736  | UNASSIGNED ROUTE NUMBER        | 0.00    |
| 00-00-X-10737  | UNASSIGNED ROUTE NUMBER        | 0.00    |
| 00-00-X-10738  | UNASSIGNED ROUTE NUMBER        | 0.00    |
| 00-00-X-10739  | UNASSIGNED ROUTE NUMBER        | 0.00    |
| 00-00-X-10740  | UNASSIGNED ROUTE NUMBER        | 0.00    |
| 00-00-X-10741  | UNASSIGNED ROUTE NUMBER        | 0.00    |
| 00-00-X-10742  | UNASSIGNED ROUTE NUMBER        | 0.00    |
| 00-00-X-10743  | UNASSIGNED ROUTE NUMBER        | 0.00    |
| 00-00-X-10744  | UNASSIGNED ROUTE NUMBER        | 0.00    |
| 00-00-X-10745  | UNASSIGNED ROUTE NUMBER        | 0.00    |
| 00-00-X-10746  | UNASSIGNED ROUTE NUMBER        | 0.00    |
| 00-00-X-10747  | UNASSIGNED ROUTE NUMBER        | 0.00    |
| 00-00-X-10748  | UNASSIGNED ROUTE NUMBER        | 0.00    |
| 00-00-X-10749  | UNASSIGNED ROUTE NUMBER        | 0.00    |
| 00-00-X-10750  | UNASSIGNED ROUTE NUMBER        | 0.00    |
| 00-00-X-10751  | UNASSIGNED ROUTE NUMBER        | 0.00    |
| 00-00-X-10752  | UNASSIGNED ROUTE NUMBER        | 0.00    |
| 00-00-X-10753  | UNASSIGNED ROUTE NUMBER        | 0.00    |
| 00-00-X-10754  | UNASSIGNED ROUTE NUMBER        | 0.00    |
| 00-00-X-10755  | UNASSIGNED ROUTE NUMBER        | 0.00    |
| 00-00-X-10756  | UNASSIGNED ROUTE NUMBER        | 0.00    |
| 00-00-X-10757  | UNASSIGNED ROUTE NUMBER        | 0.00    |
| 00-00-X-10758  | UNASSIGNED ROUTE NUMBER        | 0.00    |
| 00-00-X-10759  | UNASSIGNED ROUTE NUMBER        | 0.00    |
| 00-00-X-10760  | UNASSIGNED ROUTE NUMBER        | 0.00    |
| 00-00-X-10761  | UNASSIGNED ROUTE NUMBER        | 0.00    |
| 00-00-X-10762  | UNASSIGNED ROUTE NUMBER        | 0.00    |
| 00-00-X-10763  | UNASSIGNED ROUTE NUMBER        | 0.00    |
| 00-00-X-10764  | UNASSIGNED ROUTE NUMBER        | 0.00    |
| 00-00-X-10765  | UNASSIGNED ROUTE NUMBER        | 0.00    |
| 00-00-X-10766  | UNASSIGNED ROUTE NUMBER        | 0.00    |
| 00-00-X-10767  | UNASSIGNED ROUTE NUMBER        | 0.00    |
| 00-00-X-10768  | UNASSIGNED ROUTE NUMBER        | 0.00    |
| 00-00-X-10769  | UNASSIGNED ROUTE NUMBER        | 0.00    |
| 00-00-X-10770  | UNASSIGNED ROUTE NUMBER        | 0.00    |
| 00-00-X-10771  | UNASSIGNED ROUTE NUMBER        | 0.00    |
| 00-00-X-10772  | UNASSIGNED ROUTE NUMBER        | 0.00    |
| 00-00-X-10773  | UNASSIGNED ROUTE NUMBER        | 0.00    |
| 00-00-X-10774  | UNASSIGNED ROUTE NUMBER        | 0.00    |
| 00-00-X-10775  | UNASSIGNED ROUTE NUMBER        | 0.00    |
| 00-00-X-10776  | UNASSIGNED ROUTE NUMBER        | 0.00    |
| 00-00-X-10777  | UNASSIGNED ROUTE NUMBER        | 0.00    |
| 00-00-X-10778  | UNASSIGNED ROUTE NUMBER        | 0.00    |
| 00-00-X-10779  | UNASSIGNED ROUTE NUMBER        | 0.00    |
| 00-00-X-10780  | UNASSIGNED ROUTE NUMBER        | 0.00    |

| CONTROL ROUTE SECTION NUMBER | DESCRIPTION OF CONTROL SECTION  | MILEAGE |
|------------------------------|---|---------|
| 00-00-X MD799                | UNASSIGNED ROUTE NUMBER   | 0.00    |
| 00-00-X MD807                | UNASSIGNED ROUTE NUMBER   | 0.00    |
| 00-00-X MD810                | UNASSIGNED ROUTE NUMBER   | 0.00    |
| 00-00-X MD816                | UNASSIGNED ROUTE NUMBER   | 0.00    |
| 00-00-X MD817                | UNASSIGNED TRANSFERRED TO DOR CO 11-73  | 0.00    |
| 00-00-X MD829                | UNASSIGNED ROUTE NUMBER   | 0.00    |
| 00-00-X MD832                | UNASSIGNED ROUTE NUMBER   | 0.00    |
| 00-00-X MD834                | UNASSIGNED ROUTE NUMBER   | 0.00    |
| 00-00-X MD876                | UNASSIGNED ROUTE NUMBER   | 0.00    |
| 00-00-X MD880                | UNASSIGNED ROUTE NUMBER   | 0.00    |
| 00-00-X MD882                | UNASSIGNED ROUTE NUMBER   | 0.00    |
| 00-00-X MD911                | TRANSFERRED TO COUNTY 5/24/72   | 0.00    |
| 00-00-X MD916                | UNASSIGNED ROUTE NUMBER   | 0.00    |
| 00-00-X MD919                | UNASSIGNED ROUTE NUMBER   | 0.00    |
| 00-00-X MD921                | UNASSIGNED ROUTE NUMBER   | 0.00    |
| 00-00-X MD922                | <del>UNASSIGNED ROUTE NUMBER</del> <i>ASSIGNED TO OLD SECTION OF 151 IN HARFORD CO.</i>   | 0.00    |
| 00-00-X MD923                | UNASSIGNED ROUTE NUMBER   | 0.00    |
| 00-00-X MD924                | <del>UNASSIGNED ROUTE NUMBER</del> <i>ASSIGNED TO OLD SECTION OF 1514 IN GAITHERSBURG</i> | 0.00    |
| 00-00-X MD928                | UNASSIGNED ROUTE NUMBER <i>ASSIGNED TO RELOCATED (BISTAN) CO. HARFORD</i>                 | 0.00    |
| 00-00-X MD929                | UNASSIGNED ROUTE NUMBER   | 0.00    |
| 00-00-X MD930                | UNASSIGNED ROUTE NUMBER   | 0.00    |
| 00-00-X MD931                | UNASSIGNED ROUTE NUMBER   | 0.00    |
| 00-00-X MD933                | UNASSIGNED ROUTE NUMBER   | 0.00    |
| 00-00-X MD934                | UNASSIGNED ROUTE NUMBER   | 0.00    |

| MILEAGE | DESCRIPTION OF CONTROL SECTION         | CITY ROUTE<br>SECTION NUMBER |
|---------|--|------------------------------|
| 0.00    | UNASSIGNED ROUTE NUMBER                | 00-00-X 10209                |
| 0.00    | UNASSIGNED ROUTE NUMBER                | 00-00-X 10207                |
| 0.00    | UNASSIGNED ROUTE NUMBER                | 00-00-X 10210                |
| 0.00    | UNASSIGNED ROUTE NUMBER                | 00-00-X 10216                |
| 0.00    | UNASSIGNED TRANSFERRED TO BOR CU 11-73 | 00-00-X 10217                |
| 0.00    | UNASSIGNED ROUTE NUMBER                | 00-00-X 10222                |
| 0.00    | UNASSIGNED ROUTE NUMBER                | 00-00-X 10232                |
| 0.00    | UNASSIGNED ROUTE NUMBER                | 00-00-X 10234                |
| 0.00    | UNASSIGNED ROUTE NUMBER                | 00-00-X 10235                |
| 0.00    | UNASSIGNED ROUTE NUMBER                | 00-00-X 10280                |
| 0.00    | UNASSIGNED ROUTE NUMBER                | 00-00-X 10282                |
| 0.00    | TRANSFERRED TO COUNTY SYSTEMS          | 00-00-X 10211                |
| 0.00    | UNASSIGNED ROUTE NUMBER                | 00-00-X 10216                |
| 0.00    | UNASSIGNED ROUTE NUMBER                | 00-00-X 10217                |
| 0.00    | UNASSIGNED ROUTE NUMBER                | 00-00-X 10221                |
| 0.00    | UNASSIGNED ROUTE NUMBER                | 00-00-X 10222                |
| 0.00    | UNASSIGNED ROUTE NUMBER                | 00-00-X 10223                |
| 0.00    | UNASSIGNED ROUTE NUMBER                | 00-00-X 10224                |
| 0.00    | UNASSIGNED ROUTE NUMBER                | 00-00-X 10226                |
| 0.00    | UNASSIGNED ROUTE NUMBER                | 00-00-X 10227                |
| 0.00    | UNASSIGNED ROUTE NUMBER                | 00-00-X 10230                |
| 0.00    | UNASSIGNED ROUTE NUMBER                | 00-00-X 10231                |
| 0.00    | UNASSIGNED ROUTE NUMBER                | 00-00-X 10233                |
| 0.00    | UNASSIGNED ROUTE NUMBER                | 00-00-X 10234                |

| CONTROL ROUTE SECTION NUMBER | DESCRIPTION OF CONTROL SECTION   | MILEAGE |
|------------------------------|--|---------|
| 00-00-X MD935                | UNASSIGNED ROUTE NUMBER  | 0.00    |
| 00-00-X MD937                | UNASSIGNED ROUTE NUMBER  | 0.00    |
| 00-00-X MD938                | UNASSIGNED ROUTE NUMBER  | 0.00    |
| 00-00-X MD939                | UNASSIGNED ROUTE NUMBER  | 0.00    |
| 00-00-X MD940                | UNASSIGNED ROUTE NUMBER  | 0.00    |
| 00-00-X MD941                | UNASSIGNED ROUTE NUMBER  | 0.00    |
| 00-00-X MD944                | UNASSIGNED ROUTE NUMBER  | 0.00    |
| 00-00-X MD945                | UNASSIGNED ROUTE NUMBER  | 0.00    |
| 00-00-X MD947                | UNASSIGNED ROUTE NUMBER  | 0.00    |
| 00-00-X MD948                | UNASSIGNED ROUTE NUMBER <i>Assigned to Co Rds &amp; Ser Rd<br/>in Garrett Co. Constr. with US 48</i>   | 0.00    |
| 00-00-X MD950                | TRANSFERRED TO COUNTY 4-10-72  | 0.00    |
| 00-00-X MD953                | UNASSIGNED ROUTE NUMBER  | 0.00    |
| 00-00-X MD954                | UNASSIGNED ROUTE NUMBER  | 0.00    |
| 00-00-X MD956                | UNASSIGNED ROUTE NUMBER  | 0.00    |
| 00-00-X MD958                | UNASSIGNED ROUTE NUMBER <i>ASSIGNED TO CO RDS &amp; SERVICE RDS<br/>IN HOWARD CO DUE TO 295 Length</i> | 0.00    |
| 00-00-X MD959                | UNASSIGNED ROUTE NUMBER  | 0.00    |
| 00-00-X MD960                | UNASSIGNED ROUTE NUMBER  | 0.00    |
| 00-00-X MD961                | UNASSIGNED ROUTE NUMBER  | 0.00    |
| 00-00-X MD962                | UNASSIGNED ROUTE NUMBER  | 0.00    |
| 00-00-X MD966                | UNASSIGNED ROUTE NUMBER  | 0.00    |
| 00-00-X MD969                | TRANSFERRED TO COUNTY 1-22-68  | 0.00    |
| 00-00-X MD975                | UNASSIGNED ROUTE NUMBER  | 0.00    |
| 00-00-X MD993                | UNASSIGNED ROUTE NUMBER  | 0.00    |
| 00-00-X MD994                | TRANSFERRED TO SECRETARY 12/72   | 0.00    |



AS OF JUNE 1974

NOT COUNTY ASSIGNED

PAGE 13

CONTROL ROUTE  
SECTION NUMBER

DESCRIPTION OF CONTROL SECTION

MILEAGE


|               |                                       |      |
|---------------|---------------------------------------|------|
| 00-00-X MD995 | UNASSIGNED TRANSFERRED TO CD 12-73    | 0.00 |
| 00-00-X MD996 | UNASSIGNED ROUTE NUMBER               | 0.00 |
| 00-00-X MD997 | UNASSIGNED TRANSFERRED TO PG CD 12-73 | 0.00 |
| 00-00-X MD998 | UNASSIGNED ROUTE NUMBER               | 0.00 |
| 00-00-X MD999 | UNASSIGNED TRANSF TO CD 3-20-73       | 0.00 |

COUNTY TOTAL 0.00

| MADE IN | NOT COUNTY ASSIGNED                   | SECTION NUMBER | MILEAGE |
|---------|---------------------------------------|----------------|---------|
| 0.00    | ASSIGNED TRANSFERRED TO CU 15-73      | 00-00-X-0000   | 0.00    |
| 0.00    | UNASSIGNED ROUTE NUMBER               | 00-00-X-0000   | 0.00    |
| 0.00    | UNASSIGNED TRANSFERRED TO RC 00 15-73 | 00-00-X-0000   | 0.00    |
| 0.00    | UNASSIGNED ROUTE NUMBER               | 00-00-X-0000   | 0.00    |
| 0.00    | UNASSIGNED TRANSFER TO CU 00-00-73    | 00-00-X-0000   | 0.00    |
| 0.00    | COUNTY TOTAL                          |                | 0.00    |



Trans. - Ramps  
Spur at Toll Rd.



AS OF JUNE 1974

ALLEGANY COUNTY

PAGE 1

| CONTROL ROUTE<br>SECTION NUMBER | DESCRIPTION OF CONTROL SECTION          | MILEAGE |
|---------------------------------|---|---------|
| 01-007R MD144AG                 | RD END W OF HINKLE RD- HINKLE RD        | 0.07    |
| 01-055R US 40                   | WILLOW BROOK ROAD INTERCHANGE RAMP      | 0.86    |
| 01-058R MD952                   | US40-END SRC MAINT W OF HILL CREST DR   | 0.36    |
| 01-058R MD952A                  | RD END EAST OF MD952                    | 0.36    |
| 01-067R US 40                   | INTERCHANGE RAMP AT ORLEANS ROAD        | 0.98    |
| 01-071R US 48                   | INTERCHANGE RAMP AT US 48 AND US220     | 1.15    |
| 01-072R US 48                   | CUMBERLAND THRU SPURS AT LEE-KELLY-JOHN | 0.37    |
| 01-073R US 48                   | INTER RAMP AT US 48 AND MD 51 AND SPUR  | 0.77    |
| 01-076R US 48                   | INTERCHANGE SPURS AT MD 36              | 1.45    |
| 01-079R MD949A                  | MD 53 TO RD END E OF MD 53              | 0.12    |
| 01-080R US 48                   | INTERCHANGE SPURS AT MIDLOTHIAN         | 1.27    |
| 01-081R US 48                   | INTERCHANGE SPURS AT MD 53              | 0.29    |

COUNTY TOTAL 8.05

| MILEAGE | DESCRIPTION OF CONTROL SECTION          | CONTROL ROUTE SECTION NUMBER |
|---------|---|------------------------------|
| 0.07    | RD END W OF HINKLE RD - HINKLE RD       | 01-0074 001-00               |
| 0.88    | KILLON BROOK ROAD INTERCHANGE RAMP      | 01-0082 02 40                |
| 0.38    | US40-END SRC MAINT W OF HILL CREST DR   | 01-0088 0025                 |
| 0.38    | RD END EAST OF HORSE                    | 01-0094 0025A                |
| 0.98    | INTERCHANGE RAMP AT ORLEANS ROAD        | 01-0117 02 40                |
| 1.12    | INTERCHANGE RAMP AT US 49 AND US250     | 01-0118 02 48                |
| 0.37    | CORNBELAND THRU SPURS AT LEE-KELLY-JOHN | 01-0122 02 44                |
| 0.77    | INTER RAMP AT US 46 AND MD 31 AND SPUR  | 01-0123 02 48                |
| 1.42    | INTERCHANGE SPURS AT MD 30              | 01-0124 02 48                |
| 0.12    | MD 33 TO MD END E OF MD 33              | 01-0125 0049A                |
| 1.27    | INTERCHANGE SPURS AT HIGHTOWN           | 01-0126 02 48                |
| 0.29    | INTERCHANGE SPURS AT MD 33              | 01-0127 02 48                |
| 8.03    | COUNTY TOTAL                            |                              |

AS OF JUNE 1974

ANNE ARUNDEL COUNTY

PAGE 1

| CONTROL ROUTE SECTION NUMBER | DESCRIPTION OF CONTROL SECTION          | MILEAGE |
|------------------------------|---|---------|
| 02-012R MD778E               | RD END TO MD 2                          | 0.24    |
| 02-012R MD778G               | OLD MD 2 S OF TRACYS LANDING            | 0.19    |
| 02-015R MD 46                | INTERCHANGE RAMPS AT MD170              | 1.75    |
| 02-027R IS695                | INT RAMPS AT MD 295                     | 2.30    |
| 02-031R MD295                | INT RAMPS AT MD 176                     | 0.96    |
| 02-033R MD295                | INT RAMPS AT MD 175                     | 1.81    |
| 02-067R MD796                | MD0794 TO RD END W OF MD 258            | 0.19    |
| 02-082R MD790A               | MD0468 TO MD0790A CONNECTION            | 0.04    |
| 02-102R US 50                | INTERCHANGE RAMPS @ MD2/REVELL INTERCH. | 2.21    |
| 02-104R MD 70                | US0050 TO US50 SPUR A                   | 0.35    |
| 02-106R MD908                | RD END S OF CO2516 TO OLD MILL BOTTOMRD | 0.07    |
| 02-106R MD908A               | US0050 S OF OP762 TO US50 ST MARGARETS  | 0.41    |
| 02-106R MD908B               | CO2488 TO CO2495 W/SPUR TO US 50        | 1.67    |
| 02-106R MD908C               | MD179-RD END/E LOG IN N RD/S SIDE US50  | 1.80    |
| 02-110R MD789A               | RD END TO RD END                        | 0.09    |
| 02-111R MD 3                 | INTER RAMPS AT GLEN BURNIE BYPASS&MD648 | 1.08    |
| 02-112R MD778L               | RD END TO OP1176 OLD MD 2               | 0.09    |
| 02-112R MD778M               | RD END TO MD 2 N OF MD 258              | 0.05    |
| 02-119R MD778D               | MD0002 TO RD END W/SPUR TO MD2 HARWOOD  | 0.18    |
| 02-119R MD778I               | RD END TO CO3340 OWENSVILLE SUDLEY RD   | 0.08    |
| 02-124R MD 3                 | INTERCHANGE RAMPS AT BALTIMORE BELTWAY  | 1.25    |
| 02-133R US 50                | INTERCHANGE RAMPS AT MD424              | 2.27    |
| 02-134R US 50                | INTERCHANGE RAMPS AT MD450 W OF PAROLE  | 0.76    |
| 02-137R MD791                | MD0648A TO RD END S OF MD 450           | 0.04    |

| SECTION NUMBER | DESCRIPTION OF CONTROL SECTION         | MILEAGE |
|----------------|--|---------|
| 02-1071        | RD END 2 OF MD 450                     | 0.04    |
| 02-1072        | INTERCHANGE RAMP AT MD450 W OF PAROLE  | 0.76    |
| 02-1073        | US 50                                  | 2.57    |
| 02-1074        | INTERCHANGE RAMP AT BALTIMORE BELTWAY  | 1.23    |
| 02-1075        | RD END TO CROSS OAKESVILLE SUDLEY RD   | 0.08    |
| 02-1076        | WOODS TO RD END WASHUK TO MD5 HARWOOD  | 0.13    |
| 02-1077        | RD END TO MD 4 N OF MD 258             | 0.02    |
| 02-1078        | RD END TO DR178 DLD MD 2               | 0.09    |
| 02-1079        | INTER RAMP AT WREN BURNIE BYPASS/MD450 | 1.08    |
| 02-1080        | RD END TO RD END                       | 0.09    |
| 02-1081        | MD178-RO ENDR TO IN N RYS SIDE US50    | 1.50    |
| 02-1082        | CO450 TO CO450 WASHUK TO US 50         | 1.07    |
| 02-1083        | US500 2 DR DRYS TO US50 ST WARDLETS    | 0.41    |
| 02-1084        | RD END 2 OF CROSS TO OLD HILL BOITWOD  | 0.07    |
| 02-1085        | US500 TO US50 SPUR A                   | 0.35    |
| 02-1086        | INTERCHANGE RAMP & HUSKVELL INTERCH.   | 2.51    |
| 02-0852        | MD600 TO MD700 CONNECTION              | 0.04    |
| 02-0853        | MD700 TO RD END W OF MD 258            | 0.19    |
| 02-0854        | INT RAMP AT MD 175                     | 1.81    |
| 02-0855        | INT RAMP AT MD 176                     | 0.96    |
| 02-0856        | INT RAMP AT MD 258                     | 2.30    |
| 02-0857        | INTERCHANGE RAMP AT MD170              | 1.72    |
| 02-0858        | OLD MD 2 OF TRAYS LANDING              | 0.19    |
| 02-0859        | RD END TO MD 2                         | 0.24    |

| CONTROL ROUTE SECTION NUMBER | DESCRIPTION OF CONTROL SECTION        | MILEAGE |
|------------------------------|---------------------------------------|---------|
| 02-138R MD792                | MD0648E TO MD648E S OF FURNANCE BR RD | 0.13    |
| 02-140R MD909                | MD0424 TO RD END N OF MD 424          | 0.95    |
| 02-144R MD980A               | MD0004 TO CO3548 W/SPUR TO MD0004     | 0.98    |
| 02-144R MD980B               | CO3547 WRIGHTON RD TO CAL/AA CO/L     | 2.08    |
| 02-145R MD 3                 | RAMP 4 TO MD 176 RAMP                 | 0.01    |
| 02-145R MD 3                 | NBL MD 3 TO EBL MD 176 RAMP 4         | 0.22    |
| 02-145R MD 3                 | INTERCHANGE RAMPS AT MD176            | 1.01    |
| 02-146R MD 3                 | INTERCHANGE RAMPS AT MD174            | 1.04    |
| 02-147R MD 3                 | INTERCHANGE RAMPS AT MD3BUS           | 1.52    |
| 02-148R MD695                | SPURS AT MD0648E                      | 1.63    |
| 02-149R MD695                | SPURS AT MD0170                       | 1.65    |
| 02-150R IS695                | INTERCHANGE RAMPS AT MD168            | 0.77    |
| 02-152R MD778N               | RD END TO RD END N OF FRIENDSHIP      | 0.12    |
| 02-152R MD778P               | RD END TO RD END W/SPUR TO MD2        | 0.06    |
| 02-153R MD198                | INTERCHANGE RAMPS AT BALTO-WASH EXPWY | 0.99    |
| 02-156R MD100                | INTERCHANGE RAMPS AT MD 174           | 0.52    |
| 02-157R MD100                | INTERCHANGE RAMPS AT MD 174           | 0.97    |
| 02-158R MD100                | INTERCHANGE RAMPS AT MD2              | 2.01    |
| 02-161R MD773                | KELLINGTON DR-END SRCAINT S OF MD177  | 0.31    |
| 02-169R MD989                | MD0607 AT CO2441 TO RD END AT CHAIN   | 0.31    |
| 02-173R MD100                | INTERCHANGE RAMPS AT MD 649           | 0.82    |
| 02-177R MD100                | SPURS AT MD0100                       | 0.66    |
| 02-179R MD 3                 | RAMP 8 TO MD 32 RAMP 5                | 0.06    |
| 02-179R MD 3                 | MD 32 TO MD 3 RAMP 3                  | 0.66    |

| SECTION NUMBER | DESCRIPTION OF CONTROL SECTION        | MILEAGE |
|----------------|---------------------------------------|---------|
| 02-1288 MD 3   | MD 35 TO MD 3 RAMP 3                  | 0.00    |
| 02-1289 MD 3   | RAMP 8 TO MD 35 RAMP 8                | 0.00    |
| 02-1290 MD 100 | SPURS AT MD 100                       | 0.00    |
| 02-1291 MD 100 | INTERCHANGE RAMP AT MD 100            | 0.85    |
| 02-1292 MD 98  | ROBBOY AT CROSSING TO RD END AT CHAIN | 0.31    |
| 02-1293 MD 77  | KELLINGTON OR-END SCAVINT 2 OF MD 77  | 0.31    |
| 02-1294 MD 100 | INTERCHANGE RAMP AT MD 100            | 2.01    |
| 02-1295 MD 100 | INTERCHANGE RAMP AT MD 100            | 0.97    |
| 02-1296 MD 100 | INTERCHANGE RAMP AT MD 100            | 0.35    |
| 02-1297 MD 100 | INTERCHANGE RAMP AT BALTO-WASH EXPY   | 0.99    |
| 02-1298 MD 77  | RD END TO RD END W/SPUR TO MD 3       | 0.00    |
| 02-1299 MD 77  | RD END TO RD END N OF FRIENDSHIP      | 0.15    |
| 02-1300 MD 77  | INTERCHANGE RAMP AT MD 100            | 0.77    |
| 02-1301 MD 77  | SPURS AT MD 100                       | 1.69    |
| 02-1302 MD 77  | SPURS AT MD 100                       | 1.69    |
| 02-1303 MD 77  | INTERCHANGE RAMP AT MD 77             | 1.55    |
| 02-1304 MD 77  | INTERCHANGE RAMP AT MD 77             | 1.04    |
| 02-1305 MD 77  | INTERCHANGE RAMP AT MD 77             | 1.01    |
| 02-1306 MD 3   | RAMP 4 TO MD 170 RAMP 4               | 0.55    |
| 02-1307 MD 3   | RAMP 4 TO MD 170 RAMP 4               | 0.01    |
| 02-1308 MD 77  | CROSSY WRIGHTON RD TO CALVA COV       | 2.00    |
| 02-1309 MD 77  | WOODS TO CROSSING W/SPUR TO WOODS     | 0.98    |
| 02-1310 MD 77  | MD 34 TO RD END N OF MD 45A           | 0.95    |
| 02-1311 MD 77  | WOODS TO WOODS 2 OF FURNACE BR RD     | 0.13    |



AS OF JUNE 1974

ANNE ARUNDEL COUNTY

PAGE 3

CONTROL ROUTE  
SECTION NUMBER

DESCRIPTION OF CONTROL SECTION

MILEAGE

|                |        |                                 |      |
|----------------|--------|---------------------------------|------|
| 02-179R MD 3   |        | INTERCHANGE RAMPS AT MD 32UL    | 2.54 |
| 02-179R MD932  | MD0003 | TO RD END W OF MD 3             | 0.52 |
| 02-179R MD932A | MD0003 | TO RD END E OF MD 3             | 0.30 |
| 02-181R MD990  | MD0177 | MOUNTAIN RD TO RD END           | 0.10 |
| 02-190R MD 10  |        | INT RAMPS AT MD 710             | 2.28 |
| 02-191R MD 10  |        | INT RAMPS AT MD 695             | 2.65 |
| 02-192R MD695  |        | INT RAMPS AT MD0002 RITCHIE HWY | 1.57 |
| 02-193R MD 46  |        | INT RAMPS AT MD 295             | 1.00 |

COUNTY TOTAL 50.32

| MILEAGE | DESCRIPTION OF CONTROL SECTION | CONTROL ROUTE SECTION NUMBER |
|---------|--------------------------------|------------------------------|
| 5.24    | INTERCHANGE RAMP AT MD 320     | 02-179R MD 3                 |
| 0.25    | TO RD END W OF MD 3            | 02-179R MD 3                 |
| 0.30    | TO RD END E OF MD 3            | 02-179R MD 3A                |
| 0.10    | MOUNTAIN RD TO RD END          | 02-181R MD 90                |
| 5.59    | INT RAMP AT MD 710             | 02-190R MD 10                |
| 5.62    | INT RAMP AT MD 698             | 02-191R MD 10                |
| 1.27    | INT RAMP AT MD 600 RICHIE HWY  | 02-192R MD 95                |
| 1.00    | INT RAMP AT MD 598             | 02-193R MD 48                |

COUNTY TOTAL 20.35

AS OF JUNE 1974

BALTIMORE COUNTY

PAGE 1

| CONTROL ROUTE<br>SECTION NUMBER | DESCRIPTION OF CONTROL SECTION          | MILEAGE |
|---------------------------------|---|---------|
| 03-019R MD887                   | MD45-MD45 @ COCKEYSVILLE UNPS           | 0.17    |
| 03-019R MD887A                  | MD45-MD45 @ COCKEYSVILLE UNPS           | 0.15    |
| 03-033R MD150                   | INTERCHANGE RAMPS AT MD151              | 1.15    |
| 03-038R MD150                   | INTERCHANGE RAMPS AT MD700              | 0.59    |
| 03-042R MD700                   | INTERCHANGE AT US0040                   | 0.46    |
| 03-043R IS 83                   | RAMP 8 TO CO810 TIMONIUM RD RAMP 5      | 0.01    |
| 03-043R IS 83                   | GREEN SPRING DR TO NBL I83 RAMP 2       | 0.13    |
| 03-043R IS 83                   | CO0810 TIMONIUM RD TO I-83 NBL RAMP 3   | 0.13    |
| 03-043R IS 83                   | IS0083 NBL TO GREEN SPRING DR RAMP 1    | 0.14    |
| 03-043R IS 83                   | IS0083 NBL TO CO0810 TIMONIUM RD RAMP   | 0.17    |
| 03-043R IS 83                   | IS0083 SBL TO CO 810 TIMONIUM RD RAMP8  | 0.17    |
| 03-043R IS 83                   | CO0810 TIMONIUM RD @ RAMP 5 TO I83 R6   | 0.18    |
| 03-043R IS 83                   | CO0810 TIMONIUM RD TO SBL I83 RAMP 7    | 0.19    |
| 03-044R IS 83                   | CO1474 SBL TO I-695 RAMP 5              | 0.64    |
| 03-113R IS 83                   | IS0083 AT I-695 TO EBL I-695            | 0.23    |
| 03-113R IS 83                   | IS0695 TO IS 83 RAMP 2                  | 0.35    |
| 03-113R IS 83                   | IS0083 SBL AT RAMP 5 TO I-695           | 0.39    |
| 03-115R IS695                   | INTERCHANGE RAMPS AT I-83/JONES FALLS E | 2.50    |
| 03-117R IS695                   | INTERCHANGE RAMPS @ HARBOR TUNNEL THRUW | 0.53    |
| 03-124R IS 83                   | MD0439 OLD YORK RD TO RAMP 6 RAMP 7     | 0.01    |
| 03-124R IS 83                   | IS0083 SB TO MD0439 OLD YORK RD RAMP 5  | 0.44    |
| 03-124R IS 83                   | IS0083 NB TO MD0439 OLD YORK RD RAMP1   | 0.49    |
| 03-124R IS 83                   | MD0439 OLD YORK RD TO SB I-83 RAMP 6    | 0.65    |
| 03-124R IS 83                   | MD0439 OLD YORK RD TO NB I-83 RAMP 2    | 0.69    |

| SECTION NUMBER | CONTROL ROUTE | DESCRIPTION OF CONTROL SECTION         | MILEAGE |
|----------------|---------------|--|---------|
| 03-019R MD887  |               | MD45-MD45 & COCKEYSVILLE UNPS          | 0.17    |
| 03-019R MD887A |               | MD45-MD45 & COCKEYSVILLE UNPS          | 0.12    |
| 03-038R MD150  |               | INTERCHANGE RAMP AT MD151              | 1.12    |
| 03-038R MD150  |               | INTERCHANGE RAMP AT MD700              | 0.29    |
| 03-042R MD700  |               | INTERCHANGE AT US0640                  | 0.46    |
| 03-043R 12 83  |               | RAMP 8 TO COBID TIMONIUH RD RAMP 2     | 0.01    |
| 03-043R 12 83  |               | GREEN SPRING DR TO NBL 183 RAMP 2      | 0.12    |
| 03-043R 12 83  |               | COOBID TIMONIUH RD TO I-83 NBL RAMP 3  | 0.13    |
| 03-043R 12 83  |               | NBL TO GREEN SPRING DR RAMP 1          | 0.14    |
| 03-043R 12 83  |               | NBL TO COOBID TIMONIUH RD RAMP         | 0.17    |
| 03-043R 12 83  |               | SBL TO COBID TIMONIUH RD RAMP          | 0.17    |
| 03-043R 12 83  |               | COOBID TIMONIUH RD 2 RAMP 2 TO 183 RD  | 0.18    |
| 03-043R 12 83  |               | COOBID TIMONIUH RD TO SBL 183 RAMP 7   | 0.19    |
| 03-044R 12 83  |               | SBL TO I-83 RAMP 2                     | 0.64    |
| 03-113R 12 83  |               | 120083 AT I-83 TO EBL I-83             | 0.23    |
| 03-113R 12 83  |               | 120083 TO I-83 RAMP 2                  | 0.33    |
| 03-113R 12 83  |               | 120083 SBL AT RAMP 2 TO I-83           | 0.39    |
| 03-113R 1282   |               | INTERCHANGE RAMP AT I-83/JONES FALLS E | 2.20    |
| 03-117E 1282   |               | INTERCHANGE RAMP 2 HARBOR TUNNEL THRU  | 0.23    |
| 03-124R 12 83  |               | MD439 OLD YORK RD TO RAMP 6 RAMP 7     | 0.01    |
| 03-124R 12 83  |               | 120083 SB TO MD439 OLD YORK RD RAMP 2  | 0.44    |
| 03-124R 12 83  |               | 120083 NB TO MD439 OLD YORK RD RAMP1   | 0.48    |
| 03-124R 12 83  |               | MD439 OLD YORK RD TO SB I-83 RAMP 6    | 0.63    |
| 03-124R 12 83  |               | MD439 OLD YORK RD TO NB I-83 RAMP 2    | 0.68    |

| CONTROL ROUTE SECTION NUMBER | DESCRIPTION OF CONTROL SECTION          | MILEAGE |
|------------------------------|---|---------|
| 03-132R MD599A               | MD0599B OLD GREYS RD TO MD0493          | 0.02    |
| 03-141R MD151                | INTERCHANGE RAMPS AT SPARROWS POINT RD  | 0.63    |
| 03-147R IS 83                | CD0773 PADONIA RD TO RAMP 2 RAMP 3      | 0.01    |
| 03-147R IS 83                | CD0773 PADONIA RD RAMP 7 RAMP 6         | 0.03    |
| 03-147R IS 83                | RAMP 8 TO CD 773 PADONIA RD RAMP 5 4    | 0.03    |
| 03-147R IS 83                | RAMP 4 TO CD773 PADONIA RD RAMP 1       | 0.05    |
| 03-147R IS 83                | IS0083 SB TO CD0773 PADONIA RD RAMP 8   | 0.44    |
| 03-147R IS 83                | IS0083 NB TO CD773 PADONIA RD RAMP 4    | 0.45    |
| 03-147R IS 83                | CD0773 PADONIA RD TO NB I83 RAMP 2      | 0.50    |
| 03-147R IS 83                | CD0773 PADONIA RD TO I83 SBL RAMP 7     | 0.50    |
| 03-148R IS 83                | CD0438 SHAWAN RD TO RAMP 3 RAMP 2       | 0.01    |
| 03-148R IS 83                | CD0438 SHAWAN RD TO RAMP 6 RAMP 7       | 0.01    |
| 03-148R IS 83                | RAMP 5 TO CD438 SHAWAN RD RAMP 8        | 0.01    |
| 03-148R IS 83                | RAMP 4 TO CD 438 SHAWAN RD RAMP 1       | 0.02    |
| 03-148R IS 83                | CD0438 SHAWAN RD TO NB I83 RAMP 3       | 0.21    |
| 03-148R IS 83                | IS0083 SBL TO CD 438 SHAWAN RD RAMP 5   | 0.27    |
| 03-148R IS 83                | CD0438 SHAWAN RD TO I-83 SB RAMP 6      | 0.31    |
| 03-148R IS 83                | IS0083 NB TO CD 438 SHAWAN RD RAMP 4    | 0.50    |
| 03-149R IS 83                | RAMP 8 TO CD 197 BELFAST RD RAMP 5      | 0.02    |
| 03-149R IS 83                | RAMP 4 TO CD 197 BELFAST RD AT CD212 R1 | 0.02    |
| 03-149R IS 83                | CD0197 BELFAST RD TO RAMP 3 RAMP 2      | 0.03    |
| 03-149R IS 83                | CD0197 BELFAST RD TO RAMP 6 RAMP 7      | 0.03    |
| 03-149R IS 83                | CD0197 BELFAST RD TO NB I-83 RAMP 3     | 0.25    |
| 03-149R IS 83                | CD0197 BELFAST RD TO SB I-83 RAMP 7     | 0.41    |



| CONTROL ROUTE<br>SECTION NUMBER | DESCRIPTION OF CONTROL SECTION          | MILEAGE |
|---------------------------------|---|---------|
| 03-149R IS 83                   | IS0083 SB TO CO 197 BELFAST RD RAMP 8   | 0.41    |
| 03-149R IS 83                   | IS0083 NB TO CO 197 BELFAST RD RAMP 4   | 0.46    |
| 03-150R IS 83                   | MD0137 MT CARMEL RD TO RAMP 2 RAMP 3    | 0.01    |
| 03-150R IS 83                   | RAMP 8 TO MT CARMEL RD MD 137 RAMP 5    | 0.01    |
| 03-150R IS 83                   | MD0137 MT CARMEL RD TO RAMP 6 RAMP 7    | 0.02    |
| 03-150R IS 83                   | RAMP 4 TO MD 137 MT CARMEL RD RAMP 1    | 0.02    |
| 03-150R IS 83                   | MD0137 MT CARMEL RD TO NB I-83 RAMP 2   | 0.37    |
| 03-150R IS 83                   | IS0083 SB TO MD137 MT CARMEL RD RAMP 8  | 0.42    |
| 03-150R IS 83                   | MD0137 MT CARMEL RD TO SB I-83 RAMP 6   | 0.46    |
| 03-150R IS 83                   | IS0083 NB TO MD 137 MT CARMEL RD RAMP 4 | 0.52    |
| 03-151R IS 83                   | CO0070 MIDDLETOWN RD TO RAMP 2 RAMP 3   | 0.02    |
| 03-151R IS 83                   | CO0070 MIDDLETOWN RD TO RAMP 6 RAMP 7   | 0.02    |
| 03-151R IS 83                   | RAMP 4 TO CO 70 MIDDLETOWN RD RAMP 1    | 0.04    |
| 03-151R IS 83                   | RAMP 8 TO CO 70 MIDDLETOWN RD RAMP 5    | 0.05    |
| 03-151R IS 83                   | IS0083 NB TO CO 70 MIDDLETOWN RD RAMP 4 | 0.39    |
| 03-151R IS 83                   | CO0070 MIDDLETOWN RD TO SB I-83 RAMP 6  | 0.49    |
| 03-151R IS 83                   | CO0070 MIDDLETOWN RD NB I-83 RAMP 2     | 0.55    |
| 03-151R IS 83                   | IS0083 SB TO CO 70 MIDDLETOWN RD RAMP 8 | 0.58    |
| 03-152R IS 83                   | IS0083 SB TO MD 45 @ CO 83 RAMP 5       | 0.27    |
| 03-152R IS 83                   | IS0083 NB TO MD 45 @ CO 83 RAMP 1       | 0.47    |
| 03-152R IS 83                   | MD0045 YORK RD TO IS 83 RAMP 6          | 0.50    |
| 03-152R IS 83                   | MD0045 YORK RD TO NB I-83 RAMP 2        | 0.50    |
| 03-154R IS 83                   | IS0083 SB TO MD 409 FREELAND RD RAMP 8  | 0.24    |
| 03-154R IS 83                   | MD0409 FREELAND RD TO NB I-83 RAMP 3    | 0.43    |

| SECTION NUMBER | CONTROL ROUTE | DESCRIPTION OF CONTROL SECTION | MILEAGE |
|----------------|---------------|--------------------------------|---------|
| 03-154R 12 83  | 03-154R 12 83 | 03-154R 12 83                  | 0.43    |
| 03-154R 12 83  | 03-154R 12 83 | 03-154R 12 83                  | 0.54    |
| 03-152R 12 83  | 03-152R 12 83 | 03-152R 12 83                  | 0.30    |
| 03-152R 12 83  | 03-152R 12 83 | 03-152R 12 83                  | 0.30    |
| 03-152R 12 83  | 03-152R 12 83 | 03-152R 12 83                  | 0.47    |
| 03-152R 12 83  | 03-152R 12 83 | 03-152R 12 83                  | 0.57    |
| 03-151R 12 83  | 03-151R 12 83 | 03-151R 12 83                  | 0.38    |
| 03-151R 12 83  | 03-151R 12 83 | 03-151R 12 83                  | 0.32    |
| 03-151R 12 83  | 03-151R 12 83 | 03-151R 12 83                  | 0.49    |
| 03-151R 12 83  | 03-151R 12 83 | 03-151R 12 83                  | 0.39    |
| 03-151R 12 83  | 03-151R 12 83 | 03-151R 12 83                  | 0.03    |
| 03-151R 12 83  | 03-151R 12 83 | 03-151R 12 83                  | 0.04    |
| 03-151R 12 83  | 03-151R 12 83 | 03-151R 12 83                  | 0.03    |
| 03-151R 12 83  | 03-151R 12 83 | 03-151R 12 83                  | 0.03    |
| 03-151R 12 83  | 03-151R 12 83 | 03-151R 12 83                  | 0.05    |
| 03-151R 12 83  | 03-151R 12 83 | 03-151R 12 83                  | 0.05    |
| 03-150R 12 83  | 03-150R 12 83 | 03-150R 12 83                  | 0.25    |
| 03-150R 12 83  | 03-150R 12 83 | 03-150R 12 83                  | 0.46    |
| 03-150R 12 83  | 03-150R 12 83 | 03-150R 12 83                  | 0.44    |
| 03-150R 12 83  | 03-150R 12 83 | 03-150R 12 83                  | 0.37    |
| 03-150R 12 83  | 03-150R 12 83 | 03-150R 12 83                  | 0.05    |
| 03-150R 12 83  | 03-150R 12 83 | 03-150R 12 83                  | 0.05    |
| 03-150R 12 83  | 03-150R 12 83 | 03-150R 12 83                  | 0.01    |
| 03-150R 12 83  | 03-150R 12 83 | 03-150R 12 83                  | 0.01    |
| 03-150R 12 83  | 03-150R 12 83 | 03-150R 12 83                  | 0.41    |



| CONTROL ROUTE<br>SECTION NUMBER | DESCRIPTION OF CONTROL SECTION          | MILEAGE |
|---------------------------------|---|---------|
| 03-155R IS695                   | INTERCHANGE RAMP @ MD891/EDNA AVE EXT/  | 0.88    |
| 03-156R IS695                   | INTERCHANGE RAMPS AT US1ALT             | 0.72    |
| 03-157R IS695                   | INTERCHANGE RAMPS AT LEEDS AVE          | 0.98    |
| 03-158R IS695                   | INTERCHANGE RAMPS AT MD372              | 1.98    |
| 03-159R IS695                   | INTERCHANGE RAMPS AT MD144              | 0.95    |
| 03-160R IS695                   | INTERCHANGE RAMPS AT EDMONDSON AVE      | 0.88    |
| 03-161R IS695                   | INTERCH, RAMPS @ US40/BALTO NAT PIKE    | 2.15    |
| 03-162R IS 70                   | INTERCHANGE RAMPS AT I695               | 5.72    |
| 03-163R IS695                   | INTERCHANGE RAMPS @ CD2400              | 2.38    |
| 03-164R IS695                   | INTERCHANGE RAMPS AT MD26               | 2.31    |
| 03-165R IS695                   | INTERCHANGE RAMPS AT US140              | 1.19    |
| 03-166R IS695                   | INTERCHANGE RAMPS AT MD129              | 1.24    |
| 03-167R IS695                   | INTERCHANGE RAMPS AT STEVENSON ROAD     | 0.82    |
| 03-168R IS695                   | INTERCHANGE RAMPS AT GREENSPRING AVE    | 1.33    |
| 03-169R IS695                   | INTERCHANGE RAMPS AT MD139              | 1.36    |
| 03-170R IS695                   | INTERCHANGE RAMPS AT MD45 /YORK ROAD/   | 1.83    |
| 03-171R IS695                   | INTERCHANGE RAMPS AT MD146              | 1.88    |
| 03-172R IS695                   | INTERCHANGE RAMPS AT PROVIDENCE RD      | 1.38    |
| 03-173R IS695                   | INTERCH, RAMPS @ CROMWELL BR RD&MD542   | 1.28    |
| 03-174R IS695                   | INTERCHANGE RAMPS AT MD41 /PERRING PKWY | 2.24    |
| 03-175R IS695                   | INTERCHANGE RAMPS AT MD147 /HARFORD RD/ | 1.92    |
| 03-176R IS695                   | INTERCHANGE RAMPS AT US1                | 2.44    |
| 03-177R IS695                   | INTERCHANGE RAMPS AT I-95               | 3.05    |
| 03-178R MD695                   | INTERCHANGE RAMPS AT MD7                | 0.90    |

| SECTION NUMBER | CONTROL ROUTE | DESCRIPTION OF CONTROL SECTION         | MILEAGE |
|----------------|---------------|--|---------|
| 03-155R 15695  |               | INTERCHANGE RAMP AT MD14               | 0.90    |
| 03-157R 15695  |               | INTERCHANGE RAMP AT I-95               | 2.05    |
| 03-156R 15695  |               | INTERCHANGE RAMP AT US1                | 2.44    |
| 03-155R 15695  |               | INTERCHANGE RAMP AT MD17 (HARFORD RD)  | 1.95    |
| 03-154R 15695  |               | INTERCHANGE RAMP AT MD1 (PERRING RKNY) | 2.54    |
| 03-153R 15695  |               | INTERCH. RAMP & CROWNELL BR MD60545    | 1.58    |
| 03-152R 15695  |               | INTERCHANGE RAMP AT PROVIDENCE RD      | 1.36    |
| 03-151R 15695  |               | INTERCHANGE RAMP AT MD146              | 1.68    |
| 03-150R 15695  |               | INTERCHANGE RAMP AT MD45 (YORK ROAD)   | 1.93    |
| 03-149R 15695  |               | INTERCHANGE RAMP AT MD134              | 1.36    |
| 03-148R 15695  |               | INTERCHANGE RAMP AT GREENSPRING AVE    | 1.33    |
| 03-147R 15695  |               | INTERCHANGE RAMP AT STEVENSON ROAD     | 0.85    |
| 03-146R 15695  |               | INTERCHANGE RAMP AT MD159              | 1.24    |
| 03-145R 15695  |               | INTERCHANGE RAMP AT US140              | 1.19    |
| 03-144R 15695  |               | INTERCHANGE RAMP AT MD56               | 2.31    |
| 03-143R 15695  |               | INTERCHANGE RAMP & CD2400              | 2.38    |
| 03-142R 15 70  |               | INTERCHANGE RAMP AT I-95               | 2.75    |
| 03-141R 15695  |               | INTERCH. RAMP & US40 (BALTD NAT PIKE)  | 2.13    |
| 03-140R 15695  |               | INTERCHANGE RAMP AT EDMONDSON AVE      | 0.88    |
| 03-139R 15695  |               | INTERCHANGE RAMP AT MD144              | 0.95    |
| 03-138R 15695  |               | INTERCHANGE RAMP AT MD375              | 1.98    |
| 03-137R 15695  |               | INTERCHANGE RAMP AT LEEDS AVE          | 0.98    |
| 03-136R 15695  |               | INTERCHANGE RAMP AT US141              | 0.75    |
| 03-135R 15695  |               | INTERCHANGE RAMP & MD81 (EDNA AVE EXT) | 0.82    |

AS OF JUNE 1974

BALTIMORE COUNTY

PAGE 5

| CONTROL ROUTE<br>SECTION NUMBER | DESCRIPTION OF CONTROL SECTION         | MILEAGE |
|---------------------------------|--|---------|
| 03-179R IS 83                   | CO1474 RUXTON RD TO RAMP 6 - RAMP 7    | 0.01    |
| 03-179R IS 83                   | CO1474 RUXTON RD TO SBL I-83 RAMP 6    | 0.13    |
| 03-179R IS 83                   | IS0083 NBL TO CO 1474 RUXTON RD RAMP 4 | 0.26    |
| 03-186R MD 43                   | INTERCHANGE RAMPS AT US40              | 0.60    |
| 03-188R MD892                   | MD0007 PHILA RD TO RD END S OF MD0043  | 0.08    |
| 03-188R MD892A                  | MD7 TO RD END N OF MD43                | 0.08    |
| 03-188R MD892A                  | RD END N OF MD0043 TO MD0007           | 0.08    |
| 03-197R MD 46                   | SPUR A AT FRANCIS AVE                  | 0.08    |
| 03-197R MD 46                   | SPUR B AT SULPHUR SPRING RD            | 0.13    |
| 03-197R MD 46                   | FRANCES AVE AND SULPHUR SP RD          | 0.21    |
| 03-197R IS 95                   | INTERCHANGE RAMPS AT MD46              | 5.20    |
| 03-198R IS 95                   | INTERCHANGE RAMPS AT I695              | 6.12    |
| 03-201R MD695                   | INT RAMPS AT MD 130 AND MD 151         | 4.81    |
| 03-209R MD695                   | INT RAMPS AT COVE RD                   | 1.31    |
| 03-212R MD 46                   | RAMP 6 AT US 1                         | 0.04    |
| 03-212R MD 46                   | RAMP 8 AT US 1                         | 0.06    |
| 03-212R MD 46                   | RAMP 1 AT US 1                         | 0.18    |
| 03-212R MD 46                   | RAMP 3 AT US 1                         | 0.37    |

COUNTY TOTAL 84.13

| CONTROL ROUTE SECTION NUMBER | DESCRIPTION OF CONTROL SECTION         | MILEAGE |
|------------------------------|--|---------|
| 03-179R 12 83                | CO1+7+ RUXTON RD TO RAMP 6 - RAMP 7    | 0.01    |
| 03-179R 12 83                | CO1+7A RUXTON RD TO SBL 1-B3 RAMP 6    | 0.13    |
| 03-179R 12 83                | 1200B3 HWY TO CO 1+7+ RUXTON RD RAMP 4 | 0.26    |
| 03-186R MD 48                | INTERCHANGE RAMP AT US40               | 0.60    |
| 03-186R MD825                | MD007 PHILA RD TO RD END 2 OF MD0043   | 0.02    |
| 03-186R MD824                | MD7 TO RD END N OF MD823               | 0.06    |
| 03-186R MD824                | RD END N OF MD0043 TO MD007            | 0.08    |
| 03-179R MD 46                | SPUR A AT FRANCIS AVE                  | 0.08    |
| 03-179R MD 46                | SPUR B AT SULPHUR SPRING RD            | 0.13    |
| 03-179R MD 46                | FRANCES AVE AND SULPHUR SP RD          | 0.21    |
| 03-187R 12 95                | INTERCHANGE RAMP AT MD66               | 2.20    |
| 03-188R 12 95                | INTERCHANGE RAMP AT 1695               | 6.12    |
| 03-201R MD825                | INT RAMP AT MD 150 AND MD 151          | 4.81    |
| 03-208R MD825                | INT RAMP AT COVE RD                    | 1.31    |
| 03-212R MD 46                | RAMP 6 AT US 1                         | 0.04    |
| 03-212R MD 46                | RAMP 8 AT US 1                         | 0.08    |
| 03-212R MD 46                | RAMP 1 AT US 1                         | 0.18    |
| 03-212R MD 46                | RAMP 3 AT US 1                         | 0.37    |

COUNTY TOTAL 64.13

AS OF JUNE 1974

CALVERT COUNTY

PAGE 1

CONTROL ROUTE  
SECTION NUMBER

DESCRIPTION OF CONTROL SECTION

MILEAGE

04-048R MD260

INTERCH, RAMPS @ MT HARMONY RD @ PARIS

0.67

COUNTY TOTAL

0.67

MILEAGE

DESCRIPTION OF CONTROL SECTION

CONTROL ROUTE  
SECTION NUMBER

0.67

INTERCH. RAMP & MT HARDY RD & PARIS

04-048R M2560

0.67

COUNTY TOTAL

AS OF JUNE 1974

CARROLL COUNTY

PAGE 1

| CONTROL ROUTE SECTION NUMBER | DESCRIPTION OF CONTROL SECTION  | MILEAGE |
|------------------------------|---------------------------------|---------|
| 06-001R MD850A               | MD26 W OF LIBERTY RESERVOIR     | 0.13    |
| 06-001R MD850B               | RD END TO MONROE AVE            | 1.11    |
| 06-002R MD850E               | MD26 TO W OF SKIDMORE RD        | 0.78    |
| 06-003R MD850C               | W TALBOT BRANCH TO E FRKLVILLE  | 0.78    |
| 06-003R MD850D               | FRED CO/LINE TO E OF ROOP RD    | 0.29    |
| 06-020R MD 97                | INTERCHANGE RAMPS OF MD0526     | 0.50    |
| 06-020R US140                | INTERCHANGE RAMPS OF MD0526     | 0.63    |
| 06-023R MD852A               | OLD MD27                        | 0.07    |
| 06-023R MD852B               | RD END S SPUR TO MD27 TO N MD27 | 0.07    |
| 06-023R MD852C               | S OF MD27 TO N OF MD97          | 0.51    |
| 06-023R MD852D               | MD27 TO MD30                    | 0.49    |
| 06-025R MD851A               | OLD MD32                        | 0.05    |
| 06-025R MD851B               | OLD MD32                        | 0.06    |
| 06-025R MD851C               | OLD MD32 NEAR THIRD AVE         | 0.18    |
| 06-026R MD853A               | S OF MD194 TO N OF MD194        | 0.12    |
| 06-026R MD853B               | BEG S OF SPUR TO MD194 N TO END | 0.24    |
| 06-026R MD853C               | BEG S STONE RD TO STONE RD      | 0.09    |
| 06-026R MD853D               | BEG S OF SPUR TO MD 194 N       | 0.36    |
| 06-026R MD853E               | BEG S OF SPUR MD194 TO BROWN RD | 0.74    |
| 06-027R MD800A               | MD84 TO LITTLE PIPE CREEK       | 0.05    |
| 06-027R MD800C               | OLD MD75 E OF LINWOOD           | 0.07    |
| 06-027R MD800E               | STEM RD EAST TO RD END          | 0.05    |
| 06-027R MD800F               | MD75 TO E OF UNION BRIDGE       | 0.04    |
| 06-037R MD879                | W OF MIDDLE RUN EAST            | 0.34    |

| SECTION NUMBER | CONTROL ROUTE  | DESCRIPTION OF CONTROL SECTION  | MILEAGE |
|----------------|----------------|---------------------------------|---------|
| 00-037R MB87A  | 00-037R MB87A  | W OF MIDDLE RUN EAST            | 0.34    |
| 00-037R MB80F  | 00-037R MB80F  | MD73 TO E OF UNION BRIDGE       | 0.04    |
| 00-037R MB80E  | 00-037R MB80E  | STEM RD EAST TO RD END          | 0.03    |
| 00-037R MB80C  | 00-037R MB80C  | OLD MD73 E OF LINDOOD           | 0.07    |
| 00-037R MB80A  | 00-037R MB80A  | MD84 TO LITTLE RIBE CREEK       | 0.03    |
| 00-036R MB83E  | 00-036R MB83E  | BEG 2 OF SPUR MD194 TO BROWN RD | 0.74    |
| 00-036R MB83D  | 00-036R MB83D  | BEG 2 OF SPUR TO MD 194 N       | 0.30    |
| 00-036R MB83C  | 00-036R MB83C  | BEG 2 STONE RD TO STONE RD      | 0.09    |
| 00-036R MB83B  | 00-036R MB83B  | BEG 2 OF SPUR TO MD194 N TO END | 0.24    |
| 00-036R MB83A  | 00-036R MB83A  | 2 OF MD194 TO N OF MD194        | 0.12    |
| 00-035R MB81C  | 00-035R MB81C  | OLD MD83 NEAR THIRD AVE         | 0.18    |
| 00-035R MB81B  | 00-035R MB81B  | OLD MD83                        | 0.00    |
| 00-035R MB81A  | 00-035R MB81A  | OLD MD83                        | 0.03    |
| 00-035R MB82D  | 00-035R MB82D  | MD87 TO MD90                    | 0.49    |
| 00-035R MB82C  | 00-035R MB82C  | 2 OF MD87 TO N OF MD87          | 0.21    |
| 00-035R MB82B  | 00-035R MB82B  | RD END 2 SPUR TO MD87 TO N MD87 | 0.07    |
| 00-035R MB82A  | 00-035R MB82A  | OLD MD87                        | 0.07    |
| 00-035R US140  | 00-035R US140  | INTERCHANGE RAMP OF MD85A       | 0.63    |
| 00-035R MD 97  | 00-035R MD 97  | INTERCHANGE RAMP OF MD85A       | 0.20    |
| 00-035R MB80D  | 00-035R MB80D  | FRED COLLINE TO E OF KOOP RD    | 0.29    |
| 00-035R MB80C  | 00-035R MB80C  | N TALBOT BRANCH TO E FRKLVILLE  | 0.78    |
| 00-035R MB80B  | 00-035R MB80B  | MD86 TO W OF SKIDMORE RD        | 0.78    |
| 00-035R MB80A  | 00-035R MB80A  | RD END TO MONROE AVE            | 1.11    |
| 00-034R MB850A | 00-034R MB850A | MD86 W OF LIBERTY RESERVOIR     | 0.13    |



AS OF JUNE 1974

CARROLL COUNTY

PAGE 2

| CONTROL ROUTE SECTION NUMBER | DESCRIPTION OF CONTROL SECTION    | MILEAGE |
|------------------------------|-----------------------------------|---------|
| 06-037R MD879A               | W OF SPUR MD91 EAST               | 0.11    |
| 06-037R MD879B               | OLD MD 91                         | 0.38    |
| 06-037R MD879C               | MD91 TO BEAVER RUN                | 0.06    |
| 06-037R MD879E               | W OF WMRR TO MD91                 | 0.17    |
| 06-076R MD852E               | MD27 GABLE HAMMER RD EAST         | 0.31    |
| 06-076R MD852F               | BEG RD S OF SPR TO N OF SPUR      | 0.20    |
| 06-076R MD852H               | RD END W CRANBERRY RD TO MD852G   | 0.24    |
| 06-076R MD852I               | HAHN RD E TO RD END               | 0.09    |
| 06-077R IS 70                | INTERCHANGE RAMPS OF MD0027       | 0.92    |
| 06-078R US140                | INTERCHANGE RAMPS OF MD0027       | 1.33    |
| 06-079R MD850F               | MD0026 NEAR EMERALD LA S TO MD 26 | 0.65    |
| 06-079R MD850G               | OLD MD26 NEAR LINTON RD           | 1.01    |
| 06-079R MD850H               | RD END TO RD END AT BARR          | 1.71    |
| 06-079R MD850I               | OLD MD26                          | 0.12    |
| 06-079R MD850J               | OLD MD26 NEAR SALEM BOTTOM RD     | 1.22    |
| 06-085R MD852J               | MD27 TO RD END N OF MD27          | 0.46    |
| 06-089R MD 97                | INTERCHANGE RAMPS OF MD0026       | 0.54    |
| 06-090R MD808B               | RD END TO MD27 S OF SPRING MILL   | 0.23    |
| 06-091R MD668                | HARVEY YINGLING RD TO RD END      | 0.15    |
| 06-092R MD904                | MD32 TO RD END N OF MD32          | 0.58    |
| 06-092R MD904A               | JIM BOWERS RD N TO RD END         | 0.66    |
| 06-098R MD904B               | TYRONE RD N TO RD END             | 0.62    |
| 06-098R MD904C               | MAYBERRY RD TO RD END W MD904D    | 0.52    |
| 06-098R MD904D               | BEAR RUN RD W TO RD END           | 0.63    |

| SECTION NUMBER | CONTROL ROUTE | DESCRIPTION OF CONTROL SECTION   | MILEAGE |
|----------------|---------------|----------------------------------|---------|
| 00-037R M0879A |               | W OF SPUR M081 EAST              | 0.11    |
| 00-037R M0879B |               | OLD MD 91                        | 0.28    |
| 00-037R M0879C |               | M081 TO BEAVER RUN               | 0.09    |
| 00-037R M0879E |               | W OF WARR TO M081                | 0.17    |
| 00-070R M0852E |               | M057 GABLE HAMMER RD EAST        | 0.31    |
| 00-070R M0852F |               | BEG RD 2 OF SPR TO N OF SPR      | 0.50    |
| 00-070R M0852H |               | RD END W CRANBERRY RD TO M0852E  | 0.24    |
| 00-070R M0852I |               | HANN RD E TO RD END              | 0.09    |
| 00-071R I2 TO  |               | INTERCHANGE RAMP OF M0057        | 0.92    |
| 00-071R U2140  |               | INTERCHANGE RAMP OF M0057        | 1.33    |
| 00-071R M0850F |               | M0056 NEAR EMERALD LA 2 TO M0 56 | 0.69    |
| 00-071R M0850G |               | OLD M056 NEAR LINTON RD          | 1.01    |
| 00-071R M0850H |               | RD END TO RD END AT BARR         | 1.71    |
| 00-071R M0850I |               | OLD M056                         | 0.15    |
| 00-071R M0850J |               | OLD M056 NEAR SLEM BOTTOM RD     | 1.22    |
| 00-082R M0852J |               | M057 TO RD END N OF M057         | 0.49    |
| 00-082R MD 97  |               | INTERCHANGE RAMP OF M0056        | 0.24    |
| 00-082R M0808B |               | RD END TO M057 2 OF SPRING HILL  | 0.23    |
| 00-082R M0808C |               | HARVEY YINGLING RD TO RD END     | 0.13    |
| 00-082R M0808D |               | M056 TO RD END N OF M056         | 0.29    |
| 00-082R M0808E |               | JIM BOWERS RD N TO RD END        | 0.60    |
| 00-082R M0808F |               | TYRONE RD N TO RD END            | 0.62    |
| 00-082R M0808G |               | MAYBERRY RD TO RD END W M0808D   | 0.32    |
| 00-082R M0808H |               | BEAR RUN RD W TO RD END          | 0.63    |

AS OF JUNE 1974

CARROLL COUNTY

PAGE 3

CONTROL ROUTE  
SECTION NUMBER

DESCRIPTION OF CONTROL SECTION

MILEAGE

06-098R MD904E

MD97 TO RD END W OF STUMPTON RD

0.80

06-101R MD808C

MD27 TO END SHA MAINT MT AIRY

0.21

06-101R MD808D

MD27 TO END SHA MAINT MT AIRY

0.06

COUNTY TOTAL 21.93

| MILEAGE | DESCRIPTION OF CONTROL SECTION | CONTROL ROUTE SECTION NUMBER |
|---------|--------------------------------|------------------------------|
| 0.80    | RD TO END W OF STURTON RD      | 00-098R 1000E                |
| 0.51    | RD TO END SHA HAINT MT AIRY    | 00-101R 1000C                |
| 0.00    | RD TO END SHA HAINT MT AIRY    | 00-101R 1000D                |

COUNTY TOTAL 1.31

AS OF JUNE 1974

CECIL COUNTY

PAGE 1

| CONTROL ROUTE<br>SECTION NUMBER | DESCRIPTION OF CONTROL SECTION | MILEAGE |
|---------------------------------|--------------------------------|---------|
| 07-020R MD 7                    | SPUR TO US0040 WBL             | 0.06    |
| 07-026R MD699D                  | SPUR TO BAILEY RD              | 0.13    |
| 07-026R MD699F                  | SPUR TO MD0699E                | 0.01    |
| 07-043R MD310                   | SPUR TO MD0213                 | 0.16    |
| 07-088R IS 95 TLL               | RAMPS AND SPURS AT US 222      | 0.11    |
| 07-088R IS 95 TLL               | RAMPS AT US 222                | 2.03    |
| 07-089R IS 95 TLL               | RAMP 7 FROM MD 272 TO SPUR F   | 0.04    |
| 07-089R IS 95 TLL               | RAMP 1 FROM MD 272 TO RAMP C   | 0.04    |
| 07-089R IS 95 TLL               | RAMP 5 FROM MD 272 TO SPUR A   | 0.05    |
| 07-089R IS 95 TLL               | RAMP 3 FROM MD 272 TO RAMP D   | 0.05    |
| 07-089R IS 95 TLL               | RAMPS AT MD 272                | 2.07    |
| 07-090R IS 95 TLL               | SPURS AT MD 279                | 0.20    |
| 07-090R IS 95 TLL               | RAMPS AT MD 279                | 1.55    |

COUNTY TOTAL 6.50

CONTROL ROUTE  
SECTION NUMBER

DESCRIPTION OF CONTROL SECTION

MILEAGE

|                   |                              |      |
|-------------------|------------------------------|------|
| 07-050R MD 7      | SPUR TO US0040 WB1           | 0.06 |
| 07-050R MD099D    | SPUR TO BAILEY RD            | 0.13 |
| 07-050R MD099E    | SPUR TO MD099E               | 0.01 |
| 07-043R MD013     | SPUR TO MD013                | 0.16 |
| 07-088R 12 95 TLL | RAMP2 AND SPURS AT US 555    | 0.11 |
| 07-088R 12 95 TLL | RAMP2 AT US 555              | 2.03 |
| 07-088R 12 95 TLL | RAMP 7 FROM MD 575 TO SPUR F | 0.04 |
| 07-088R 12 95 TLL | RAMP 1 FROM MD 575 TO RAMP C | 0.04 |
| 07-088R 12 95 TLL | RAMP 5 FROM MD 575 TO SPUR A | 0.03 |
| 07-088R 12 95 TLL | RAMP3 FROM MD 575 TO RAMP D  | 0.03 |
| 07-088R 12 95 TLL | RAMP2 AT MD 575              | 2.07 |
| 07-088R 12 95 TLL | SPURS AT MD 575              | 0.50 |
| 07-088R 12 95 TLL | RAMP2 AT MD 575              | 1.33 |

COUNTY TOTAL

6.50

AS OF JUNE 1974

FREDERICK COUNTY

PAGE 1

| CONTROL ROUTE<br>SECTION NUMBER | DESCRIPTION OF CONTROL SECTION        | MILEAGE |
|---------------------------------|---------------------------------------|---------|
| 10-006R IS270                   | RAMPS AT MD 85                        | 2.72    |
| 10-016R MD144                   | SPUR B FROM MD 144 TO RD END          | 0.09    |
| 10-016R MD144                   | SPUR A FROM RD END TO MD 144          | 0.16    |
| 10-045R MD 75                   | SPUR B MD 75 AT FRONTAGE RD TO RD END | 0.13    |
| 10-082R MD806N                  | HAYWARD RD TO N OF HAYWARD RD         | 0.55    |
| 10-083R IS 70                   | RAMPS AND SPURS TO SHAWS RD           | 0.57    |
| 10-084R US 15                   | RAMP 2 AT US 340 AND US 40            | 0.22    |
| 10-091R MD806M                  | MD 81 IN THURMONT TO MD 806A          | 0.40    |
| 10-094R MD806M                  | US 15 TO MD 81 IN THURMONT            | 0.17    |
| 10-095R IS 70                   | RAMPS AND SPURS AT MD 355             | 0.52    |
| 10-099R MD873                   | US0015BU TO RD END                    | 0.36    |
| 10-100R MD 75                   | SPUR A FROM RD END TO MD 75           | 0.87    |
| 10-101R MD875                   | US0015 SER RD FROM SPAHRS QUARRY RD S | 0.23    |
| 10-103R MD877                   | IS0070N SER RD QUINN ORCH RD E        | 0.27    |
| 10-103R MD877A                  | CO0365 MUSSETER RD TO RD END          | 0.91    |
| 10-103R MD877B                  | RD END TO RD END W/CR REF TO MD 75    | 1.15    |
| 10-103R MD877C                  | MD0144FBTD CO 713 WITH CO365 AHD      | 0.25    |
| 10-110R MD872                   | MD0180 TO END SRC MAINT               | 0.33    |
| 10-110R MD872A                  | ST MARKS RD EASTERLY TO END SRC MAINT | 0.33    |
| 10-110R MD872B                  | CO0274 CATHOLIC RD TO END SRC MAINT   | 0.54    |
| 10-110R MD872C                  | MOUNTAIN RD TO RD END                 | 0.27    |
| 10-116R US 15                   | INTERCHANGE RAMPS AT MT ZION RD       | 0.85    |
| 10-121R IS 70                   | RAMPS + SPURS AT MEYERSVILLE RD       | 1.11    |
| 10-122R IS 70                   | RAMPS + SPURS AT US 40                | 1.95    |

| SECTION NUMBER | CONTROL ROUTE | DESCRIPTION OF CONTROL SECTION        | MILEAGE |
|----------------|---------------|---------------------------------------|---------|
| 10-008         | US 70         | RAMPS + SPURS AT US 40                | 1.73    |
| 10-012         | US 70         | RAMPS + SPURS AT MEYERSVILLE RD       | 1.11    |
| 10-103         | US 15         | INTERCHANGE RAMPS AT MT LION RD       | 0.85    |
| 10-104         | MD 75         | MOUNTAIN RD TO RD END                 | 0.57    |
| 10-105         | MD 75         | CROSTA CATHOLIC RD TO END SRC MAINT   | 0.54    |
| 10-106         | MD 75         | BT MARKS RD EASTERLY TO END SRC MAINT | 0.33    |
| 10-107         | MD 75         | MD 100 TO END SRC MAINT               | 0.33    |
| 10-108         | MD 75         | MD 100 TO RD END W/CR REF TO MD 75    | 1.13    |
| 10-109         | MD 75         | COOPER MUSSEYK RD TO RD END           | 0.91    |
| 10-110         | MD 75         | 1500TON SER RD QUINN DRCH RD E        | 0.57    |
| 10-111         | MD 75         | US 15 SER RD FROM SPARS QUARRY RD S   | 0.53    |
| 10-112         | MD 75         | SPUR A FROM RD END TO MD 75           | 0.87    |
| 10-099         | MD 75         | US 15 TO MD 81 IN THURMONT            | 0.17    |
| 10-100         | MD 75         | MD 81 IN THURMONT TO MD 808A          | 0.40    |
| 10-084         | US 15         | RAMP S AT US 340 AND US 40            | 0.55    |
| 10-083         | US 70         | RAMPS AND SPURS TO SHAWNS RD          | 0.57    |
| 10-082         | MD 75         | HAYWARD RD TO N OF HAYWARD RD         | 0.35    |
| 10-045         | MD 75         | SPUR B MD 75 AT FRONTAGE RD TO RD END | 0.13    |
| 10-018         | MD 75         | SPUR A FROM RD END TO MD 144          | 0.16    |
| 10-019         | MD 75         | SPUR B FROM MD 144 TO RD END          | 0.09    |
| 10-008         | US 70         | RAMPS AT MD 45                        | 5.75    |



AS OF JUNE 1974

FREDERICK COUNTY

PAGE 2

| CONTROL ROUTE<br>SECTION NUMBER | DESCRIPTION OF CONTROL SECTION        | MILEAGE |
|---------------------------------|---------------------------------------|---------|
| 10-123R IS 70                   | RAMPS + SPURS AT US 15                | 0.90    |
| 10-124R IS 70                   | RAMPS + SPURS AT I 270 + US 40        | 1.87    |
| 10-128R US 15                   | INTERCHANGE RAMPS AT MD180            | 0.82    |
| 10-130R MD806L                  | BASFORD RD SOUTHERLY TO RD END        | 1.12    |
| 10-131R US 15                   | SPURS AND RAMPS AT MD 81              | 0.27    |
| 10-132R MD904F                  | SPUR FROM MD904F TO RD END            | 0.04    |
| 10-132R MD904G                  | RD END TO MD 97                       | 0.11    |
| 10-135R IS 70                   | RAMP 3 FROM RAMP 6 TO MD 75           | 0.03    |
| 10-135R IS 70                   | RAMP 7 FROM RAMP 2 TO MD 75 AT RAMP 1 | 0.03    |
| 10-135R IS 70                   | RAMP 1 FROM RAMP 8 TO MD 75           | 0.08    |
| 10-135R IS 70                   | RAMP 5 FROM MD 75 AT RAMP 3 TO RAMP 4 | 0.11    |
| 10-135R IS 70                   | RAMP 6 FROM IS 70 TO MD 75            | 0.29    |
| 10-135R IS 70                   | RAMP 2 FROM IS 70 TO MD 75            | 0.32    |
| 10-135R IS 70                   | RAMP 4 FROM MD 75 TO IS 70            | 0.33    |
| 10-135R IS 70                   | RAMP 8 FROM MD 75 TO I 70             | 0.37    |
| 10-136R MD 75                   | RAMP 8 FROM MD 75 TO MD 144           | 0.02    |
| 10-136R MD 75                   | RAMP 2 FROM MD 144 TO MD 75           | 0.02    |
| 10-136R MD 75                   | RAMP 4 FROM MD 75 TO MD 144           | 0.03    |
| 10-136R MD 75                   | RAMP 1 FROM MD 144 TO MD 75           | 0.03    |

COUNTY TOTAL 21.74

| SECTION NUMBER | CONTROL ROUTE | DESCRIPTION OF CONTROL SECTION        | MILEAGE |
|----------------|---------------|---------------------------------------|---------|
| 10-1338 12 70  |               | RAMPS + SPURS AT US 12                | 0.90    |
| 10-1338 12 70  |               | RAMPS + SPURS AT I 270 + US 40        | 1.87    |
| 10-1338 US 12  |               | INTERCHANGE RAMPS AT MD180            | 0.82    |
| 10-1338 MD060  |               | BASFORD RD SOUTHERLY TO RD END        | 1.15    |
| 10-1318 US 12  |               | SPURS AND RAMPS AT MD 81              | 0.27    |
| 10-1318 MD060  |               | SPUR FROM MD060 TO RD END             | 0.04    |
| 10-1318 MD060  |               | RD END TO MD 97                       | 0.11    |
| 10-1322 12 70  |               | RAMP 3 FROM RAMP 6 TO MD 72           | 0.03    |
| 10-1338 12 70  |               | RAMP 7 FROM RAMP 2 TO MD 72 AT RAMP 1 | 0.03    |
| 10-1338 12 70  |               | RAMP 1 FROM RAMP 8 TO MD 72           | 0.08    |
| 10-1338 12 70  |               | RAMP 2 FROM MD 72 AT RAMP 3 TO RAMP 4 | 0.11    |
| 10-1338 12 70  |               | RAMP 6 FROM I 270 TO MD 72            | 0.29    |
| 10-1338 12 70  |               | RAMP 2 FROM I 270 TO MD 72            | 0.32    |
| 10-1338 12 70  |               | RAMP 4 FROM MD 72 TO I 270            | 0.38    |
| 10-1338 12 70  |               | RAMP 8 FROM MD 72 TO I 270            | 0.27    |
| 10-1338 MD 72  |               | RAMP 8 FROM MD 72 TO MD 144           | 0.02    |
| 10-1338 MD 72  |               | RAMP 2 FROM MD 144 TO MD 72           | 0.02    |
| 10-1338 MD 72  |               | RAMP 4 FROM MD 72 TO MD 144           | 0.03    |
| 10-1338 MD 72  |               | RAMP 1 FROM MD 144 TO MD 72           | 0.03    |

COUNTY TOTAL 21.74

AS OF JUNE 1974

GARRETT COUNTY

PAGE 1

CONTROL ROUTE  
SECTION NUMBER

DESCRIPTION OF CONTROL SECTION

MILEAGE

11-016R MD826B

US219 - RD END S OF OAKLAND W US219

0.15

COUNTY TOTAL

0.15

MILEAGE

DESCRIPTION OF CONTROL SECTION

CONTROL ROUTE  
SECTION NUMBER

0.13

RD END S OF DAKLAND W US219

11-0106R M03200

0.13

COUNTY TOTAL

AS OF JUNE 1974

HARFORD COUNTY

PAGE 1

| CONTROL ROUTE<br>SECTION NUMBER | DESCRIPTION OF CONTROL SECTION | MILEAGE |
|---------------------------------|--------------------------------|---------|
| 12-022R MD 7A                   | SPUR TO US0040                 | 0.12    |
| 12-095R US 1                    | INTERCHANGE RAMPS AT MD24      | 1.51    |
| 12-096R US 1                    | INTERCHANGE RAMPS AT MD23      | 0.37    |
| 12-098R MD 22                   | INTERCHANGE RAMPS AT US40      | 0.80    |
| 12-100R IS 95 TLL               | INTERCHANGE RAMPS AT MD22      | 1.78    |
| 12-101R IS 95 TLL               | INT RAMPS AT MD 152            | 0.58    |
| 12-102R IS 95 TLL               | INT RAMPS AT MD 24             | 2.24    |
| 12-103R IS 95 TLL IS0095        | TO IS 95 SERVICE RDS 167       | 0.76    |
| 12-103R IS 95 TLL IS0095        | TO IS 95 SERVICE RDS 385       | 0.86    |
| 12-104R IS 95                   | INT RAMPS AT MD 153            | 2.43    |

COUNTY TOTAL 11.45

| SECTION NUMBER           | CONTROL ROUTE | DESCRIPTION OF CONTROL SECTION | MILEAGE |
|--------------------------|---------------|--------------------------------|---------|
| 12-002R MD 74            |               | SPUR TO US204                  | 0.12    |
| 12-003R US 1             |               | INTERCHANGE RAMP AT MD 54      | 1.21    |
| 12-004R US 1             |               | INTERCHANGE RAMP AT MD 53      | 0.37    |
| 12-005R MD 55            |               | INTERCHANGE RAMP AT US40       | 0.60    |
| 12-100R 12 95 TLL        |               | INTERCHANGE RAMP AT MD 55      | 1.78    |
| 12-101R 12 95 TLL        |               | INT RAMP AT MD 122             | 0.38    |
| 12-102R 12 95 TLL        |               | INT RAMP AT MD 54              | 2.24    |
| 12-103R 12 95 TLL 12000S |               | TO 12 95 SERVICE RD 167        | 0.76    |
| 12-103R 12 95 TLL 12000S |               | TO 12 95 SERVICE RD 323        | 0.80    |
| 12-104R 12 95            |               | INT RAMP AT MD 122             | 2.43    |

COUNTY TOTAL 11.43

AS OF JUNE 1974

HOWARD COUNTY

PAGE 1

| CONTROL ROUTE<br>SECTION NUMBER | DESCRIPTION OF CONTROL SECTION           | MILEAGE |
|---------------------------------|--|---------|
| 13-014R US 29                   | INTERCHANGE RAMPS @ US40                 | 2.49    |
| 13-039R MD103                   | SPUR TO MD0175                           | 0.03    |
| 13-045R MD144HA                 | SPUR TO LONG CORNER RD CD 3              | 0.09    |
| 13-049R MD216                   | SPUR FROM MD216 NORTH TO RD END          | 0.09    |
| 13-058R MD982                   | RD END-NORTHFIELD RD/CD446/W SIDE US29   | 0.71    |
| 13-064R IS 70                   | INTERCHANGE RAMPS @ MD32                 | 0.57    |
| 13-065R IS 70                   | RAMP 4 AT MD 97                          | 0.34    |
| 13-065R IS 70                   | RAMP 8 AT MD 97                          | 0.35    |
| 13-065R IS 70                   | RAMP 6 AT MD 97                          | 0.37    |
| 13-065R IS 70                   | RAMP 2 AT MD 97                          | 0.40    |
| 13-066R MD984                   | US40-NORMANDY DR/S SIDE US40/E OF MD99   | 0.25    |
| 13-073R IS 70                   | INTERCHANGE RAMPS @ US29                 | 3.04    |
| 13-074R IS 70                   | INTERCHANGE RAMPS @ MARRIOTTSVILLE RD    | 0.70    |
| 13-080R IS 95                   | INTERCHANGE RAMPS AT MD 216              | 5.17    |
| 13-081R IS 95                   | INTERCHANGE RAMPS AT MD 32               | 5.86    |
| 13-082R IS 95                   | INTERCHANGE RAMPS AT MD 175              | 5.28    |
| 13-083R IS 95                   | INTERCHANGE RAMPS AT MD 100              | 5.47    |
| 13-085R MD970                   | CD0067 SAND HILL RD TO RD END E OF CD067 | 0.51    |
| 13-085R MD970A                  | MD0144 TO CD 67 SAND HILL RD             | 0.77    |
| 13-085R MD970B                  | CD0030 MORGAN STA RD TO CD 30            | 0.42    |
| 13-085R MD970C                  | CD0007 WATERSVILLE RD TO CD 7            | 0.45    |
| 13-085R MD970D                  | CD0009 TO CD 7 WATERSVILLE RD            | 0.22    |
| 13-085R MD970E                  | CD0007 TO MD 144                         | 0.59    |
| 13-085R MD970F                  | MD0144 TO RD END                         | 0.27    |

| MILEAGE | DESCRIPTION OF CONTROL SECTION          | CONTROL ROUTE SECTION NUMBER |
|---------|---|------------------------------|
| 0.57    | HOOPER TO RD END                        | 13-0524 HOOPER               |
| 0.39    | HOOPER TO MD 144                        | 13-0524 HOOPER               |
| 0.55    | HOOPER TO CO 7 WATERSVILLE RD           | 13-0524 HOOPER               |
| 0.43    | HOOPER TO CO 7 WATERSVILLE RD TO CO 7   | 13-0524 HOOPER               |
| 0.42    | HOOPER MORGAN STA RD TO CO 30           | 13-0524 HOOPER               |
| 0.77    | HOOPER TO CO 67 SAND HILL RD            | 13-0524 HOOPER               |
| 0.21    | HOOPER SAND HILL RD TO RD END E GREGORY | 13-0524 HOOPER               |
| 2.47    | INTERCHANGE RAMP 5 AT MD 100            | 13-0524 13 25                |
| 2.25    | INTERCHANGE RAMP 4 AT MD 125            | 13-0524 13 25                |
| 2.80    | INTERCHANGE RAMP 3 AT MD 35             | 13-0524 13 25                |
| 2.17    | INTERCHANGE RAMP 2 AT MD 210            | 13-0524 13 25                |
| 0.70    | INTERCHANGE RAMP 1 MARIOTTVILLE RD      | 13-0724 13 70                |
| 2.04    | INTERCHANGE RAMP 3 US29                 | 13-0724 13 70                |
| 0.25    | USED-NORMANDY DRYS SIDE US29/6 OF MD99  | 13-0824 MD99                 |
| 0.40    | RAMP 2 AT MD 97                         | 13-0824 13 70                |
| 0.37    | RAMP 3 AT MD 97                         | 13-0824 13 70                |
| 0.34    | RAMP 4 AT MD 97                         | 13-0824 13 70                |
| 0.37    | INTERCHANGE RAMP 3 MD93                 | 13-0824 13 70                |
| 0.71    | RD END-NORTHFIELD ROADWAY SIDE US29     | 13-0824 MD93                 |
| 0.09    | SPUR FROM HOOPER NORTH TO RD END        | 13-0824 HOOPER               |
| 0.09    | SPUR TO LONG CORNER RD CO 3             | 13-0824 HOOPER               |
| 0.03    | SPUR TO HOOPER                          | 13-0824 HOOPER               |
| 2.42    | INTERCHANGE RAMP 2 US40                 | 13-0824 13 25                |



| CONTROL SECTION | ROUTE NUMBER |        | DESCRIPTION OF CONTROL SECTION  | MILEAGE |
|-----------------|--------------|--------|---------------------------------|---------|
| 13-085R         | MD970G       | MD0144 | TO RD END                       | 0.07    |
| 13-085R         | MD970H       | MD0144 | TO RD END NEAR I-70 FAIRGDS RD  | 0.37    |
| 13-085R         | MD970J       | CD0037 | AT CD 36 TO RD END              | 0.30    |
| 13-086R         | US 29        |        | INT SPURS AT MD 175 AND US 29   | 1.33    |
| 13-087R         | MD986A       | CD0109 | JOHNS HOPKINS RD TO MD 986 A    | 0.33    |
| 13-087R         | MD986B       | CD0109 | TO RD END S OF CD 109           | 0.79    |
| 13-087R         | MD986C       | CD0475 | CREST RD TO RD END              | 0.19    |
| 13-087R         | MD986D       |        | MD 986C TO RD END               | 0.12    |
| 13-090R         | IS 95        |        | SERVICE RDS TO REST AREA        | 2.73    |
| 13-094R         | MD175UL      | MD0175 | AT MD 175 UL TO MD 175          | 0.18    |
| 13-095R         | MD175 PRP    |        | PROP INTERCH AT SNOWDEN RIV PKY | 0.00    |

COUNTY TOTAL 40.85

| SECTION NUMBER | ROUTE | DESCRIPTION OF CONTROL SECTION  | MILEAGE |
|----------------|-------|---------------------------------|---------|
| 13-052R        | MD 29 | PROP INTERCH AT SANDWICH RIV BR | 0.00    |
| 13-052R        | MD 29 | MD 29 UL TO MD 175              | 0.18    |
| 13-052R        | MD 29 | SERVICE RDS TO REST AREA        | 2.73    |
| 13-052R        | MD 29 | MD 986C TO RD END               | 0.12    |
| 13-052R        | MD 29 | COOBYE CREST RD TO RD END       | 0.19    |
| 13-052R        | MD 29 | COOBYE TO RD END S OF CO 109    | 0.79    |
| 13-052R        | MD 29 | JONES HURKINS RD TO MD 986 A    | 0.33    |
| 13-052R        | MD 29 | INT SPURS AT MD 175 AND US 29   | 1.33    |
| 13-052R        | MD 29 | AT CO 29 TO RD END              | 0.30    |
| 13-052R        | MD 29 | MD 29A NEAR I-70 FAIRGOS RD     | 0.37    |
| 13-052R        | MD 29 | MD 29A TO RD END                | 0.07    |

COUNTY TOTAL 40.83

AS OF JUNE 1974

KENT COUNTY

PAGE 1

CONTROL ROUTE  
SECTION NUMBER

DESCRIPTION OF CONTROL SECTION

MILEAGE

14-060R US301

INTERCHANGE RAMPS AT US301 AND MD290

0.91

COUNTY TOTAL

0.91

CONTROL ROUTE  
SECTION NUMBER

DESCRIPTION OF CONTROL SECTION

MILEAGE

14-0001 12345

INTERCHANGE RAMP 2 AT US301 AND 10250

0.91

COUNTY TOTAL

0.91

AS OF JUNE 1974

MONTGOMERY COUNTY

PAGE 1

| CONTROL ROUTE<br>SECTION NUMBER | DESCRIPTION OF CONTROL SECTION          | MILEAGE |
|---------------------------------|---|---------|
| 15-097R MD903A                  | MARJORY LA-RD END W OF MD614/S OF MD190 | 0.30    |
| 15-097R MD903B                  | BRAEBURN PKWY - PYLE RD/E MD188/S MD190 | 0.12    |
| 15-097R MD903C                  | MD190-RD END/E OF PYLE RD/N SIDE MD190  | 0.22    |
| 15-097R MD903D                  | ORKNEY PKWY-RD END/E MD188/S SIDE MD190 | 0.12    |
| 15-097R MD903E                  | NEVIS RD-END SRC MAINT/S SIDE MD190     | 0.12    |
| 15-097R MD903F                  | MD190-END SRC MAINT E OF I495           | 0.12    |
| 15-097R MD903G                  | MD190-RD END/E I-495/S SIDE OF MD190/   | 0.08    |
| 15-170R IS495                   | INTERCHANGE RAMPS AT MD193 /CONN. AVE/  | 1.65    |
| 15-176R IS495                   | INTERCHANGE RAMPS AT MD355 /POOKS HILL  | 1.47    |
| 15-180R US 29                   | INTERCHANGE RAMPS AT MD650              | 1.40    |
| 15-187R IS495                   | INTERCHANGE RAMPS AT GEO. WASH. MEM PKW | 1.72    |
| 15-188R IS495                   | INTERCHANGE RAMPS AT MD190 /RIVER ROAD/ | 2.41    |
| 15-190R IS495                   | INTER RAMPS @ MD187/OLD GEORGETOWN RD/  | 0.71    |
| 15-191R IS495                   | INTERCHANGE RAMPS AT MD97 /GEORGIA AVE/ | 1.03    |
| 15-192R IS495                   | INTERCHANGE RAMPS AT US29/COLESVILLE RD | 1.02    |
| 15-193R IS495                   | INTERCHANGE RAMPS AT MD193 /UNIV. BLVD/ | 1.03    |
| 15-200R MD905                   | MD118 - RD END/E OF I-70S/              | 0.23    |
| 15-201R IS470                   | INTERCHANGE RAMPS AT DEMOCRACY BLVD     | 1.47    |
| 15-202R MD906                   | IPSWICH RD-KINGSWOOD RD/E SIDE OF MD187 | 0.13    |
| 15-204R IS495                   | INTERCHANGE RAMPS AT MD650              | 1.65    |
| 15-221R MD990A                  | PERSIMMON TREE RD TO RD END S           | 0.50    |

COUNTY TOTAL 17.50

| MILEAGE | DESCRIPTION OF CONTROL SECTION           | CONTROL ROUTE SECTION NUMBER |
|---------|--|------------------------------|
| 0.30    | HANDY LANE END N OF HOBIAS DR MD190      | 13-0078 MD078                |
| 0.12    | BRABURN PKWY - PYLE ROVE HOBIAS MD190    | 13-0078 MD078                |
| 0.52    | HIGHWAY ENDS OF PYLE ROVE SIDE MD190     | 13-0078 MD078                |
| 0.12    | BRUXEY PKWY-ND ENDS HOBIAS SIDE MD190    | 13-0078 MD078                |
| 0.12    | NEVIS RD-ND SRC MAINTNS SIDE MD190       | 13-0078 MD078                |
| 0.12    | MD190-ND SRC MAINT E OF 1995             | 13-0078 MD078                |
| 0.08    | MD190-ND ENDS 1-4500'S SIDE OF MD190     | 13-0078 MD078                |
| 1.62    | INTERCHANGE RAMP AT MD190 VCONN. AVE     | 13-1701 13470                |
| 1.47    | INTERCHANGE RAMP AT MD190 VPOOKS HILL    | 13-1701 13472                |
| 1.40    | INTERCHANGE RAMP AT MD190                | 13-1701 US 29                |
| 1.72    | INTERCHANGE RAMP AT GBD. WASH. MEM PKW   | 13-1701 13492                |
| 2.41    | INTERCHANGE RAMP AT MD190 VRIVER ROAD    | 13-1701 13492                |
| 0.71    | INTER RAMP 2 MILESTOD GEORGETOWN RD      | 13-1701 13492                |
| 1.03    | INTERCHANGE RAMP AT MD190 GEORGIA AVE    | 13-1701 13492                |
| 1.02    | INTERCHANGE RAMP AT US29 COLLETSVILLE RD | 13-1701 13492                |
| 1.03    | INTERCHANGE RAMP AT MD190 VUNIV. BLVD    | 13-1701 13492                |
| 0.52    | MD190 - RD ENDS OF I-70                  | 13-1701 MD078                |
| 1.47    | INTERCHANGE RAMP AT DEMOCRACY BLVD       | 13-1701 13470                |
| 0.12    | 19210N RD-KINGSWOOD ROVE SIDE OF MD190   | 13-1701 MD078                |
| 1.62    | INTERCHANGE RAMP AT MD190                | 13-1701 13492                |
| 0.30    | PERKINSON TREE RD TO RD END 2            | 13-1701 MD078                |
| 17.20   | COUNTY TOTAL                             |                              |

AS OF JUNE 1974

PRINCE GEORGES COUNTY

PAGE 1

| CONTROL ROUTE SECTION NUMBER | DESCRIPTION OF CONTROL SECTION          | MILEAGE |
|------------------------------|---|---------|
| 16-031R MD976                | MD3-MD3 S OF PRIEST BRIDGE/E SIDE MD3   | 0.30    |
| 16-032R US 50                | INTERCHANGE RAMPS @ US301 & MD3         | 1.46    |
| 16-034R MD976C               | US301-RD END/NORTH OF WESTERN BRANCH/   | 0.15    |
| 16-088R MD430                | RAMPS AT MD0193                         | 0.44    |
| 16-105R MD963                | HILL RD-END SRC MAINT/E SIDE OF MD704/  | 0.07    |
| 16-124R MD210                | SERVICE RDS ALONG MD210                 | 5.64    |
| 16-130R MD201                | INTERCHANGE RAMPS @ MD201 & US50        | 1.88    |
| 16-130R MD965                | DC LINE-DC LINE @ KENILWORTH AVE        | 0.62    |
| 16-133R US 50                | INTERCHANGE RAMPS @ MD704               | 1.83    |
| 16-139R MD967                | END OF PARKING LOT-COLEBROOK DR/W MD5   | 0.17    |
| 16-139R MD967A               | MD 5 TO MD 414                          | 0.97    |
| 16-139R MD967B               | BEG SRC MAINT-MD5 /WEST SIDE OF MD5/    | 0.36    |
| 16-139R MD967C               | KEPPLER RD-LONGVIEW RD/WEST SIDE OF MD5 | 0.14    |
| 16-139R MD967D               | SCHULTZ RD-RD END/W SIDE MD5/N OF MD223 | 0.10    |
| 16-145R MD201                | INTERCHANGE RAMPS @ MD201 & MD450       | 0.18    |
| 16-153R US301                | INTERCHANGE RAMPS @ US301 & MD214       | 1.02    |
| 16-161R IS495                | INTERCHANGE RAMPS @ I-495 & US1         | 1.87    |
| 16-162R IS495                | INTERCHANGE RAMPS @ I-495 & MD201       | 1.61    |
| 16-163R IS495                | INTERCHANGE RAMPS @ I-495 & B-W PKWY    | 2.48    |
| 16-164R IS495                | INTERCHANGE RAMPS @ I-495 & MD450       | 1.20    |
| 16-165R IS495                | INTER RAMPS @ I-495&US50 JOHN HANSON HW | 1.93    |
| 16-167R IS495                | INTERCHANGE RAMPS @ I-495 & MD202       | 1.37    |
| 16-168R IS495                | INTERCHANGE RAMPS @ I-495 & MD214       | 1.80    |
| 16-169R IS495                | INTERCHANGE RAMPS @ I-495 & MD4         | 1.92    |





| CONTROL ROUTE SECTION NUMBER | DESCRIPTION OF CONTROL SECTION          | MILEAGE |
|------------------------------|---|---------|
| 16-170R IS495                | INTERCH. RAMPS @ I-495&FORESTVILLE RD   | 0.31    |
| 16-170R IS495                | INTERCHANGE RAMPS @ I-495 & SUTLAND RD  | 0.46    |
| 16-171R IS495                | INTERCHANGE RAMPS @ I-495 & MD5         | 1.86    |
| 16-172R IS495                | INTERCHANGE RAMPS @ I-495 & MD414       | 0.44    |
| 16-173R IS495                | INTERCHANGE RAMPS @ I-495 & MD210       | 1.72    |
| 16-174R IS495                | INTERCHANGE RAMPS @ I-495 & I-295       | 1.91    |
| 16-177R MD193                | INTERCHANGE RAMPS @ MD193 & B-W PKWAY   | 0.68    |
| 16-178R MD968                | MD193 - NAT GUARD ARMORY IN GREENBELT   | 0.06    |
| 16-179R US 50                | INTERCH. RAMPS @ ARDMORE & ARDWICK RDS  | 1.07    |
| 16-180R US 50                | INTERCHANGE RAMPS @ MD202               | 1.56    |
| 16-181R US 1AL               | INTERSECTION SPURS @ MD450              | 0.24    |
| 16-183R MD964                | RD END - RED TOP RD /W SIDE MD212/      | 0.10    |
| 16-185R US 1                 | INTERCHANGE RAMPS AT MD193              | 1.05    |
| 16-190R MD 4                 | INTERCHANGE RAMPS @ MD4 & OLD CRAIN HGH | 0.51    |
| 16-191R MD 4                 | INTERCHANGE RAMPS @ MD4 & WATER STREET  | 0.74    |
| 16-192R MD 4                 | INTERCHANGE RAMPS @ MD4 & US301         | 1.34    |
| 16-193R MD980                | MD4 GREEN LANDING RD/-END SRC MAINT     | 0.56    |
| 16-197R MD 4                 | INTERCHANGE RAMPS @ MD4 & MD223         | 1.27    |
| 16-198R MD 4                 | INTERCHANGE RAMPS BETWEEN MD4 & MD408   | 0.69    |
| 16-206R IS 95                | RAMPS AT IS0495                         | 5.96    |
| 16-207R IS 95                | RAMPS AT MD0212                         | 4.99    |
| 16-208R IS 95                | RAMPS AT MD0198                         | 7.79    |
| 16-213R MD977G               | SERVICE RD FROM RAM 8 TO ROAD END       | 0.13    |
| 16-214R MD 5                 | INTERCHANGE RAMPS AT MD 414             | 1.34    |

| ROUTE<br>MILEAGE | DESCRIPTION OF CONTROL SECTION           | ROUTE<br>MILEAGE |
|------------------|--|------------------|
| 10-170R          | INTERCHANGE RAMP 2 AT MD 414             | 0.13             |
| 10-170R          | SERVICE RD FROM RAMP 2 TO ROAD END       | 0.13             |
| 10-170R          | RAMP AT MD198                            | 7.74             |
| 10-170R          | RAMP AT MD215                            | 4.99             |
| 10-170R          | RAMP AT 12047                            | 2.90             |
| 10-170R          | INTERCHANGE RAMP BETWEEN MD 4 & MD408    | 0.89             |
| 10-170R          | INTERCHANGE RAMP 3 MD 4 & MD223          | 1.77             |
| 10-170R          | MD 4 GREEN LANDING RD-END SFC MAINT      | 0.86             |
| 10-170R          | INTERCHANGE RAMP 3 MD 4 & US201          | 1.34             |
| 10-170R          | INTERCHANGE RAMP 3 MD 4 & WATER STREET   | 0.74             |
| 10-170R          | INTERCHANGE RAMP 3 MD 4 & OLD CRAIN HIGH | 0.51             |
| 10-170R          | INTERCHANGE RAMP AT MD193                | 1.03             |
| 10-170R          | RD END - RED TOP RD ON SIDE MD215        | 0.10             |
| 10-170R          | INTERSECTION SPURS 3 MD408               | 0.54             |
| 10-170R          | INTERCHANGE RAMP 3 MD203                 | 1.36             |
| 10-170R          | INTERCH. RAMP 3 BRIDGE & BRADICK RD      | 1.07             |
| 10-170R          | MD193 - NAT GUARD ARMOY IN GREENBELT     | 0.00             |
| 10-170R          | INTERCHANGE RAMP 3 MD193 & B-W PKWAY     | 0.68             |
| 10-170R          | INTERCHANGE RAMP 3 1-493 & 1-293         | 1.91             |
| 10-170R          | INTERCHANGE RAMP 3 1-493 & MD10          | 1.92             |
| 10-170R          | INTERCHANGE RAMP 3 1-493 & MD214         | 0.44             |
| 10-170R          | INTERCHANGE RAMP 3 1-493 & MD2           | 1.80             |
| 10-170R          | INTERCHANGE RAMP 3 1-493 & SUTLAND RD    | 0.46             |
| 10-170R          | INTERCH. RAMP 3 1-493 & 1-293            | 0.31             |

AS OF JUNE 1974

PRINCE GEORGES COUNTY

PAGE 3

CONTROL ROUTE  
SECTION NUMBER

DESCRIPTION OF CONTROL SECTION

MILEAGE

16-215R MD704

RAMPS AT MD 202

2.04

COUNTY TOTAL 68.33

SECTION NUMBER

DESCRIPTION OF CONTROL SECTION

MILEAGE

LOCAL ROAD

RANGE AT NO. 505

5.04

COUNTY TOTAL

68.33

AS OF JUNE 1974

QUEEN ANNES COUNTY

PAGE 1

CONTROL ROUTE  
SECTION NUMBER

DESCRIPTION OF CONTROL SECTION

MILEAGE

17-019R MD 18A

US50 TO MD18A

0.30

17-052R MD835

MD18C - SEWARD MARINA RD CD185

0.50

17-053R US301

INTERCHANGE RAMPS AT MD290

0.40

COUNTY TOTAL

1.20

| ROUTE NUMBER  | DESCRIPTION OR CONTROL SECTION  | MILEAGE |
|---------------|---------------------------------|---------|
| 17-014 MO 124 | 1250 TO MOIRA                   | 0.50    |
| 17-022 MO 222 | 10100 - BERNARD MARINE RD CROSS | 0.80    |
| 17-023 MO 230 | INTERCHANGE RAMP AT MOSSO       | 0.40    |
| COUNTY TOTAL  |                                 | 1.70    |

AS OF JUNE 1974

ST. MARYS COUNTY

PAGE 1

| CONTROL ROUTE<br>SECTION NUMBER | DESCRIPTION OF CONTROL SECTION        | MILEAGE |
|---------------------------------|---------------------------------------|---------|
| 18-011R MD246                   | MD0246 TO MD0005                      | 0.16    |
| 18-015R MD868H                  | CONNECTOR TO MD0234                   | 0.07    |
| 18-015R MD868J                  | CONNECTOR TO MD0234                   | 0.03    |
| 18-016R MD238                   | MD0238 TO MD0005                      | 0.11    |
| 18-035R MD861D                  | CONNECTOR TO MD0249                   | 0.04    |
| 18-060R MD863A                  | MD5-MD5 N OF NEW MARKET/E SIDE OF MD5 | 0.17    |
|                                 | COUNTY TOTAL                          | 0.58    |

| SECTION NUMBER | ROUTE  | DESCRIPTION OF CONTROL SECTION       | MILEAGE |
|----------------|--------|--------------------------------------|---------|
| 18-012         | HOOPER | HOOPER TO HOOPER                     | 0.18    |
| 18-013         | HOOPER | CONNECTOR TO HOOPER                  | 0.07    |
| 18-014         | HOOPER | CONNECTOR TO HOOPER                  | 0.03    |
| 18-015         | HOOPER | HOOPER TO HOOPER                     | 0.11    |
| 18-016         | HOOPER | CONNECTOR TO HOOPER                  | 0.04    |
| 18-017         | HOOPER | HOOPER N OF NEW MARKET/ E SIDE OF RD | 0.17    |
| COUNTY TOTAL   |        |                                      | 0.58    |



AS OF JUNE 1974

SOMERSET COUNTY

PAGE 1

| CONTROL ROUTE<br>SECTION NUMBER | DESCRIPTION OF CONTROL SECTION           | MILEAGE |
|---------------------------------|--|---------|
| 19-040R MD920                   | US13-US13 AT SRC GARAGE S OF PR/ANNE     | 0.97    |
| 19-040R MD920A                  | MD362-RD END/WEST SIDE US13/             | 0.42    |
| 19-040R MD920B                  | US13-CAMP RD/NE OF WESTOVER/E SIDE US13  | 0.32    |
| 19-040R MD920C                  | US13-RD END/WEST SIDE US13/OPPOSITE CO86 | 0.18    |
| 19-040R MD920D                  | US13-RD END/EAST SIDE US13/              | 0.43    |
| 19-040R MD920E                  | US13-RD END/WEST SIDE US13/              | 0.04    |
| 19-040R MD920F                  | US13-RD END/NORTH SIDE US13 N OF CO195   | 0.08    |
| 19-040R MD920G                  | MD920F - RD END/NORTH SIDE US13          | 0.09    |
| 19-040R MD920H                  | US13 - RD END/SOUTH SIDE US13            | 0.09    |
| 19-040R MD920J                  | US13-RD END/SOUTH SIDE OF US13           | 0.24    |
| 19-040R MD920K                  | WALTER JOHNSON RD-RD END/EAST SIDE US13  | 0.18    |
| 19-040R MD920L                  | MENNONITE CHURCH RD-RD END /W SIDE US13  | 0.84    |
| 19-040R MD920M                  | RD END-WALTER JOHNSON RD-RD END/E US13   | 0.04    |
| 19-040R MD920N                  | US13 - RD END/WEST OF US13               | 0.11    |
| 19-040R MD920D                  | US13-RD END/WEST OF US13 AT COSTEN RD    | 0.12    |
| 19-040R MD920P                  | US13-RD END/EAST SIDE OF US13            | 0.28    |
| 19-040R MD920Q                  | US13-RD END/WEST SIDE US13               | 0.20    |
| 19-040R MD920R                  | US13-RD END/EAST SIDE US13               | 0.06    |
| 19-040R MD920S                  | US13-RD END/WEST SIDE OF US13            | 0.11    |
| 19-040R MD920T                  | US13-RD END/WEST SIDE OF US13/N OF MD667 | 0.06    |

COUNTY TOTAL 4.86

MILEAGE

DESCRIPTION OF CONTROL SECTION

SECTION NUMBER

|      |   |                |
|------|---|----------------|
| 0.07 | US13-US13 AT SRC GARAGE 2 DE BRANNE     | 19-000R 190200 |
| 0.42 | US13-RD ENDWEST SIDE US13               | 19-000R 190204 |
| 0.32 | US13-CAMP ROYNE DR WESTOVERLE SIDE US13 | 19-000R 190208 |
| 0.18 | US13-RD ENDWEST SIDE US13 OPPOSITE CORR | 19-000R 190200 |
| 0.43 | US13-RD ENDWEST SIDE US13               | 19-000R 190204 |
| 0.04 | US13-RD ENDWEST SIDE US13               | 19-000R 190208 |
| 0.06 | US13-RD ENDNORTH SIDE US13 N OF CORR    | 19-000R 190200 |
| 0.08 | US13-RD ENDNORTH SIDE US13              | 19-000R 190204 |
| 0.07 | US13 - RD ENDNORTH SIDE US13            | 19-000R 190208 |
| 0.24 | US13-RD ENDNORTH SIDE OF US13           | 19-000R 190200 |
| 0.18 | WALTER JOHNSON RD-RD ENDWEST SIDE US13  | 19-000R 190204 |
| 0.84 | KENNEDITE CHURCH RD-RD END W SIDE US13  | 19-000R 190208 |
| 0.04 | RD END-WALTER JOHNSON RD-RD END US13    | 19-000R 190200 |
| 0.11 | US13 - RD ENDWEST OF US13               | 19-000R 190204 |
| 0.14 | US13-RD ENDWEST OF US13 AT CUSTEN RD    | 19-000R 190208 |
| 0.28 | US13-RD ENDWEST SIDE OF US13            | 19-000R 190200 |
| 0.50 | US13-RD ENDWEST SIDE US13               | 19-000R 190204 |
| 0.06 | US13-RD ENDWEST SIDE US13               | 19-000R 190208 |
| 0.11 | US13-RD ENDWEST SIDE OF US13            | 19-000R 190200 |
| 0.08 | US13-RD ENDWEST SIDE US13 OF CORR       | 19-000R 190204 |
| 4.88 | COUNTY TOTAL                            |                |

AS OF JUNE 1974

TALBOT COUNTY

PAGE 1

CONTROL ROUTE  
SECTION NUMBER

DESCRIPTION OF CONTROL SECTION

MILEAGE

20-024R MD565

SPUR TO US0050

0.18

20-034R MD839

MD565 AT N LIMITS OF EASTON - RD END

0.22

COUNTY TOTAL

0.40

MILEAGE

DESCRIPTION OF CONTROL SECTION

SECTION NUMBER  
CONTROL POINTS

0.12

SPUR TO US0250

50-0000-0000

0.55

ROADS AT W LIMITS OF EASTON - RD END

50-0000-0000

0.67

COUNTY TOTAL

AS OF JUNE 1974

WASHINGTON COUNTY

PAGE 1

| CONTROL ROUTE<br>SECTION NUMBER | DESCRIPTION OF CONTROL SECTION          | MILEAGE |
|---------------------------------|---|---------|
| 21-084R MD858J                  | SPUR TO MD0067                          | 0.03    |
| 21-086R IS 81                   | INTERCHANGE RAMPS AT I-81 AND US40      | 2.15    |
| 21-088R IS 81                   | INTERCH. RAMPS @ I-81&PENNA STATE LINE  | 0.39    |
| 21-089R IS 81                   | INTERCHANGE RAMPS @ I-81 & SHDWALTER RD | 1.61    |
| 21-090R IS 81                   | INTERCHANGE RAMPS AT I-81 & MAUGANS AVE | 0.71    |
| 21-091R IS 81                   | INTERCH. RAMPS @ I-81&MAUGANSVILLE RD.  | 0.41    |
| 21-092R IS 81                   | INTERCHANGE RAMPS AT I-81 AND MD58      | 1.50    |
| 21-108R IS 70                   | RAMPS AT US 40 AND 522 AT HANCOCK       | 2.13    |
| 21-115R IS 70                   | RAMPS AT MD 66                          | 0.91    |
| 21-116R MD907                   | US40-END SRC MAINT NEAR PARK HEAD       | 0.75    |
| 21-120R MD893                   | BEGIN SRC MAINT/E SIDE I-81/- PENNA/STL | 1.07    |
| 21-124R IS 81                   | INTERCHANGE RAMPS AT I-81 AND MD68      | 0.62    |
| 21-125R IS 81                   | INTERCHANGE RAMPS AT I-81 AND US11      | 1.77    |
| 21-126R IS 81                   | INTERCHANGE RAMPS @ I-81 & HALFWAY BLVD | 1.02    |
| 21-127R MD843E                  | MD843B - RD END S OF I-70               | 0.31    |
| 21-127R MD843F                  | RD END - MD63-RD END/N OF I-70          | 0.36    |
| 21-132R MD 67                   | INTERCHANGE SPURS FROM MD 67            | 0.47    |
| 21-134R MD 67                   | SPURS AT US0340                         | 1.99    |

COUNTY TOTAL 18.20

| ROUTE NUMBER | DESCRIPTION OF CONTROL SECTION         | MILEAGE |
|--------------|--|---------|
| 21-1000      | SPUR TO MOORE                          | 0.03    |
| 21-1001      | INTERCHANGE RAMP AT I-61 AND US40      | 2.13    |
| 21-1002      | INTERCH. RAMP S I-61 PENNA STATE LINE  | 0.39    |
| 21-1003      | INTERCHANGE RAMP S I-61 & SHOALTER RD  | 1.61    |
| 21-1004      | INTERCHANGE RAMP AT I-61 & MAUNAS AVE  | 0.71    |
| 21-1005      | INTERCH. RAMP S I-61 & MORGANVILLE RD  | 0.41    |
| 21-1006      | INTERCHANGE RAMP AT I-61 AND MOSS      | 1.20    |
| 21-1007      | RAMP AT US 40 AND 52 AT HANCOCK        | 2.19    |
| 21-1008      | RAMP AT MD 60                          | 0.91    |
| 21-1009      | US40-END SRC MAINT NEAR PARK HEAD      | 0.79    |
| 21-1010      | REG'D SRC MAINT S I-61 - PENNA STATE   | 1.07    |
| 21-1011      | INTERCHANGE RAMP AT I-61 AND MOSS      | 0.62    |
| 21-1012      | INTERCHANGE RAMP AT I-61 AND DILL      | 1.77    |
| 21-1013      | INTERCHANGE RAMP S I-61 & HALFWAY BLVD | 1.02    |
| 21-1014      | RD END - RD END S OF I-70              | 0.31    |
| 21-1015      | RD END - RD END S OF I-70              | 0.39    |
| 21-1016      | INTERCHANGE SPURS FROM MD 67           | 0.47    |
| 21-1017      | SPUR AT US240                          | 1.99    |

COUNTY TOTAL 18.20

AS OF JUNE 1974

WICOMICO COUNTY

PAGE 1

| CONTROL ROUTE<br>SECTION NUMBER | DESCRIPTION OF CONTROL SECTION         | MILEAGE |
|---------------------------------|--|---------|
| 22-003R MD675B                  | MD0675B TO RD END S OF CD0524          | 0.11    |
| 22-052R MD992                   | PHILLIP MORRIS DR-RD END/N SIDE US50   | 0.22    |
| 22-052R MD992A                  | HOBBS RD-RD END/S SIDE US50            | 0.74    |
| 22-052R MD992B                  | US50-END SRC MAINT/S OF PARSONSBURG    | 0.19    |
| 22-052R MD992C                  | SIXTY FOOT RD-RD END/S SIDE US50/      | 0.05    |
| 22-052R MD992D                  | FRIENDSHIP RD-RD END/NORTH SIDE US50   | 0.20    |
| 22-052R MD992E                  | WHITE RICHARDSON RD-RD END/S SIDE US50 | 0.37    |
|                                 | COUNTY TOTAL                           | 1.88    |

| SECTION NUMBER | DESCRIPTION OF CONTROL SECTION         | ACREAGE |
|----------------|--|---------|
| 22-0034        | HUGHES TO RD END S OF 200254           | 0.11    |
| 22-0035        | PHILIP MORRIS DR-RD END/SIDE 200250    | 0.22    |
| 22-0036        | HUBBS RD-RD END/SIDE 200250            | 0.74    |
| 22-0037        | USSO-END 6XC MAINLY OF PARSONSBURG     | 0.19    |
| 22-0038        | SIXTY FOOT RD-RD END/SIDE 200250       | 0.02    |
| 22-0039        | PAUL DENTR RD-RD END/NORTH SIDE 200250 | 0.20    |
| 22-0040        | WITE RICHARDSON RD-RD END/SIDE 200250  | 0.37    |
| COUNTY TOTAL   |  | 1.88    |



AS OF JUNE 1974

WORCESTER COUNTY

PAGE 1

| CONTROL ROUTE<br>SECTION NUMBER | DESCRIPTION OF CONTROL SECTION          | MILEAGE |
|---------------------------------|---|---------|
| 23-014R MD709                   | SPUR TO MD0012                          | 0.02    |
| 23-041R MD707B                  | MD0707B TO US 50 WBL                    | 0.08    |
| 23-049R US 50                   | INTERSECTION SPURS AT US113 N OF BERLIN | 0.80    |
| 23-057R MD992                   | US50-RD END/SE OF ST MARTIN             | 0.25    |
| 23-062R MD 90                   | MD0589 TO MD 90                         | 0.03    |
| 23-062R MD 90                   | MD0090 TO MD 589                        | 0.04    |
| 23-062R MD 90                   | SPURS AT MD0528                         | 0.07    |

COUNTY TOTAL 1.29

| SECTION NUMBER | ROUTE   | DESCRIPTION OF CONTROL SECTION          | MILEAGE |
|----------------|---------|---|---------|
| 23-011R        | RD 9078 | SPURS TO RD 9078                        | 0.05    |
| 23-011R        | RD 9078 | RD 9078 TO US 50 HWY                    | 0.08    |
| 23-011R        | US 50   | INTERSECTION SPURS AT US 50 N OF BERLIN | 0.80    |
| 23-027R        | RD 9092 | US 50 RD ENDS UP ST MARTIN              | 0.53    |
| 23-027R        | RD 90   | RD 90 TO RD 90                          | 0.03    |
| 23-027R        | RD 90   | RD 90 TO RD 90                          | 0.04    |
| 23-027R        | RD 90   | SPURS AT RD 90                          | 0.07    |

COUNTY TOTAL 1.59

AS OF JUNE 1974

BALTIMORE CITY

PAGE 1

CONTROL ROUTE  
SECTION NUMBER

DESCRIPTION OF CONTROL SECTION

MILEAGE

24-009R IS895 TLL

RAMP 2 AT MORAVIA RD

0.31

24-009R IS895 TLL

0.31

COUNTY TOTAL 0.62

MILEAGE

DESCRIPTION OF CONTROL SECTION

SECTION NUMBER

18.0

RAMB S AT MORAVIA RD

24-0001 15888 TUL

18.0

24-0002 15889 TUL

36.0

COUNTY TOTAL

AS OF JUNE 1974

ANNE ARUNDEL COUNTY

PAGE 1

CONTROL ROUTE  
SECTION NUMBER

DESCRIPTION OF CONTROL SECTION

MILEAGE

|                                 |                                    |      |
|---------------------------------|------------------------------------|------|
| 02-107P US 50 TLL CD0227        | LOG INN RD - QA CD/L               | 3.28 |
| 02-107P US301 TLL CD0227        | LOG INN RD - QUEEN ANNES CD/L      | 0.00 |
| 02-164P IS895 TLL MD0002        | RITCHIE HWY - MD0695<br>SEE US0050 | 0.76 |
| 02-167I IS895 TLL BALTO/AA CD/L | - AA/BALTO CI/L                    | 0.78 |
| 02-168P IS895 TLL MD0003        | AT RAMP TO MD 695 - IS0895B NBL    | 0.73 |
| 02-168P IS895 TLL MD0695        | - IS0895                           | 1.90 |

COUNTY TOTAL 7.45

ROUTE  
SECTION NUMBER

DESCRIPTION OF CONTROL SECTION

|      |        |  |
|------|--------|--|
| 3.25 | 02-107 | US 50 TO COAST FOR IN RD - RA COAL                         |
| 0.00 | 02-103 | US 50 TO COAST FOR IN RD - WHEEN ANNEZ COAL<br>SEE US 5000 |
| 0.70 | 02-104 | 1585 TO WOODS RITCHIE HWY - M0692                          |
| 0.78 | 02-105 | 1585 TO WOODS RITCHIE HWY - M0692                          |
| 0.73 | 02-106 | 1585 TO WOODS RITCHIE HWY - M0692                          |
| 1.90 | 02-108 | 1585 TO WOODS RITCHIE HWY - M0692                          |

COUNTY TOTAL 7.42

AS OF JUNE 1974

BALTIMORE COUNTY

PAGE 1

| CONTROL ROUTE<br>SECTION NUMBER | DESCRIPTION OF CONTROL SECTION                         | MILEAGE |
|---------------------------------|--|---------|
| 03-121P                         | IS895 TLL HQ/BALTO CO/L AT US 1 - IS0695 BALTO BELTWAY | 2.45    |
| 03-121I                         | IS895 TLL IS0695 BALTO BELTWAY - BALTO/AA CO/L         | 2.18    |
| 03-183I                         | IS 95 TLL MD0043 - BALTO /HAR CO/L                     | 5.54    |
| COUNTY TOTAL                    |  | 10.17   |

23 OF JUNE 1978

BALTIMORE COUNTY

PAGE 1

ROUTE  
NUMBER

DESCRIPTION OF CONTROL SECTION

MILEAGE

|      |  |
|------|--|
| 5.43 | 02-1514 15000 TRL HOVABALTU GOV AT US 1 - 15000S BALTD BELTWAY |
| 5.15 | 02-1511 15000 TRL 15000S BALTD BELTWAY - BALTIMAA GOV          |
| 0.54 | 02-1512 15 00 TRL MOORS - BALTD VHR GOV                        |

COUNTY TOTAL 10.12



AS OF JUNE 1974

CECIL COUNTY

PAGE 1

CONTROL ROUTE  
SECTION NUMBER

DESCRIPTION OF CONTROL SECTION

MILEAGE

|   |      |
|---|------|
| 07-071I IS 95 TLL HAR/CECIL CO/L - US0222         | 2.39 |
| 07-072I IS 95 TLL US0222 - MD0272                 | 6.60 |
| 07-073I IS 95 TLL MD0272 - MD0279                 | 8.71 |
| 07-074I IS 95 TLL MD0279 - MD/DEL ST/L            | 0.79 |
| 07-086P US 40 TLL HARFORD CO/L - US0222 AIKIN AVE | 1.16 |
| 07-088R IS 95 TLL RAMPs AND SPURS AT US 222       | 0.11 |
| 07-088R IS 95 TLL RAMPs AT US 222                 | 2.03 |
| 07-089R IS 95 TLL RAMP 7 FROM MD 272 TO SPUR F    | 0.04 |
| 07-089R IS 95 TLL RAMP 1 FROM MD 272 TO RAMP C    | 0.04 |
| 07-089R IS 95 TLL RAMP 5 FROM MD 272 TO SPUR A    | 0.05 |
| 07-089R IS 95 TLL RAMP3 FROM MD 272 TO RAMP D     | 0.05 |
| 07-089R IS 95 TLL RAMPs AT MD 272                 | 2.07 |
| 07-090R IS 95 TLL SPURS AT MD 279                 | 0.20 |
| 07-090R IS 95 TLL RAMPs AT MD 279                 | 1.55 |

COUNTY TOTAL 25.79

SECTION NUMBER  
LINE OF ROUTE  
MILEAGE

DESCRIPTION OF CONTROL SECTION  
LOCAL COUNTY

PAGE 1

| SECTION NUMBER | LINE OF ROUTE | MILEAGE |
|----------------|---------------|---------|
| 07-0001        | 12 95 TLL     | 1.33    |
| 07-0002        | 12 95 TLL     | 0.50    |
| 07-0003        | 12 95 TLL     | 2.07    |
| 07-0004        | 12 95 TLL     | 0.05    |
| 07-0005        | 12 95 TLL     | 0.05    |
| 07-0006        | 12 95 TLL     | 0.05    |
| 07-0007        | 12 95 TLL     | 0.05    |
| 07-0008        | 12 95 TLL     | 0.05    |
| 07-0009        | 12 95 TLL     | 0.05    |
| 07-0010        | 12 95 TLL     | 0.05    |
| 07-0011        | 12 95 TLL     | 0.05    |
| 07-0012        | 12 95 TLL     | 0.05    |
| 07-0013        | 12 95 TLL     | 0.05    |
| 07-0014        | 12 95 TLL     | 0.05    |
| 07-0015        | 12 95 TLL     | 0.05    |
| 07-0016        | 12 95 TLL     | 0.05    |
| 07-0017        | 12 95 TLL     | 0.05    |
| 07-0018        | 12 95 TLL     | 0.05    |
| 07-0019        | 12 95 TLL     | 0.05    |
| 07-0020        | 12 95 TLL     | 0.05    |
| 07-0021        | 12 95 TLL     | 0.05    |
| 07-0022        | 12 95 TLL     | 0.05    |
| 07-0023        | 12 95 TLL     | 0.05    |
| 07-0024        | 12 95 TLL     | 0.05    |
| 07-0025        | 12 95 TLL     | 0.05    |
| 07-0026        | 12 95 TLL     | 0.05    |
| 07-0027        | 12 95 TLL     | 0.05    |
| 07-0028        | 12 95 TLL     | 0.05    |
| 07-0029        | 12 95 TLL     | 0.05    |
| 07-0030        | 12 95 TLL     | 0.05    |
| 07-0031        | 12 95 TLL     | 0.05    |
| 07-0032        | 12 95 TLL     | 0.05    |
| 07-0033        | 12 95 TLL     | 0.05    |
| 07-0034        | 12 95 TLL     | 0.05    |
| 07-0035        | 12 95 TLL     | 0.05    |
| 07-0036        | 12 95 TLL     | 0.05    |
| 07-0037        | 12 95 TLL     | 0.05    |
| 07-0038        | 12 95 TLL     | 0.05    |
| 07-0039        | 12 95 TLL     | 0.05    |
| 07-0040        | 12 95 TLL     | 0.05    |
| 07-0041        | 12 95 TLL     | 0.05    |
| 07-0042        | 12 95 TLL     | 0.05    |
| 07-0043        | 12 95 TLL     | 0.05    |
| 07-0044        | 12 95 TLL     | 0.05    |
| 07-0045        | 12 95 TLL     | 0.05    |
| 07-0046        | 12 95 TLL     | 0.05    |
| 07-0047        | 12 95 TLL     | 0.05    |
| 07-0048        | 12 95 TLL     | 0.05    |
| 07-0049        | 12 95 TLL     | 0.05    |
| 07-0050        | 12 95 TLL     | 0.05    |
| 07-0051        | 12 95 TLL     | 0.05    |
| 07-0052        | 12 95 TLL     | 0.05    |
| 07-0053        | 12 95 TLL     | 0.05    |
| 07-0054        | 12 95 TLL     | 0.05    |
| 07-0055        | 12 95 TLL     | 0.05    |
| 07-0056        | 12 95 TLL     | 0.05    |
| 07-0057        | 12 95 TLL     | 0.05    |
| 07-0058        | 12 95 TLL     | 0.05    |
| 07-0059        | 12 95 TLL     | 0.05    |
| 07-0060        | 12 95 TLL     | 0.05    |
| 07-0061        | 12 95 TLL     | 0.05    |
| 07-0062        | 12 95 TLL     | 0.05    |
| 07-0063        | 12 95 TLL     | 0.05    |
| 07-0064        | 12 95 TLL     | 0.05    |
| 07-0065        | 12 95 TLL     | 0.05    |
| 07-0066        | 12 95 TLL     | 0.05    |
| 07-0067        | 12 95 TLL     | 0.05    |
| 07-0068        | 12 95 TLL     | 0.05    |
| 07-0069        | 12 95 TLL     | 0.05    |
| 07-0070        | 12 95 TLL     | 0.05    |
| 07-0071        | 12 95 TLL     | 0.05    |
| 07-0072        | 12 95 TLL     | 0.05    |
| 07-0073        | 12 95 TLL     | 0.05    |
| 07-0074        | 12 95 TLL     | 0.05    |
| 07-0075        | 12 95 TLL     | 0.05    |
| 07-0076        | 12 95 TLL     | 0.05    |
| 07-0077        | 12 95 TLL     | 0.05    |
| 07-0078        | 12 95 TLL     | 0.05    |
| 07-0079        | 12 95 TLL     | 0.05    |
| 07-0080        | 12 95 TLL     | 0.05    |
| 07-0081        | 12 95 TLL     | 0.05    |
| 07-0082        | 12 95 TLL     | 0.05    |
| 07-0083        | 12 95 TLL     | 0.05    |
| 07-0084        | 12 95 TLL     | 0.05    |
| 07-0085        | 12 95 TLL     | 0.05    |
| 07-0086        | 12 95 TLL     | 0.05    |
| 07-0087        | 12 95 TLL     | 0.05    |
| 07-0088        | 12 95 TLL     | 0.05    |
| 07-0089        | 12 95 TLL     | 0.05    |
| 07-0090        | 12 95 TLL     | 0.05    |
| 07-0091        | 12 95 TLL     | 0.05    |
| 07-0092        | 12 95 TLL     | 0.05    |
| 07-0093        | 12 95 TLL     | 0.05    |
| 07-0094        | 12 95 TLL     | 0.05    |
| 07-0095        | 12 95 TLL     | 0.05    |
| 07-0096        | 12 95 TLL     | 0.05    |
| 07-0097        | 12 95 TLL     | 0.05    |
| 07-0098        | 12 95 TLL     | 0.05    |
| 07-0099        | 12 95 TLL     | 0.05    |
| 07-0100        | 12 95 TLL     | 0.05    |

COUNTY TOTAL 25.79

AS OF JUNE 1974

CHARLES COUNTY

PAGE 1

CONTROL ROUTE  
SECTION NUMBER

DESCRIPTION OF CONTROL SECTION

MILEAGE

08-015P US301 TLL VIRGINIA ST/L - END GOV NICE MEM BRIDGE

1.90

COUNTY TOTAL

1.90

SECTION NUMBER

DESCRIPTION OF CONTROL SECTION

MILEAGE

02-0151 1.500 THE VIRGINIA STATE - END GOV WIDE HIGH BRIDGE

1.50

COUNTY TOTAL

1.50

AS OF JUNE 1974

HARFORD COUNTY

PAGE 1

CONTROL ROUTE  
SECTION NUMBER

DESCRIPTION OF CONTROL SECTION

MILEAGE

|         |           |  |      |
|---------|-----------|--|------|
| 12-014P | US 40 TLL | BEG TOLL AUTHORITY E OF ERIE ST - HAR/CECIL CD/L | 0.69 |
| 12-086I | IS 95 TLL | BALTO/HAR CD/L - MD0024                          | 4.03 |
| 12-087I | IS 95 TLL | MD0024 - MD0022                                  | 8.12 |
| 12-088I | IS 95 TLL | MD0022 - MD0155                                  | 4.32 |
| 12-089I | IS 95 TLL | MD0155 - CECIL/HAR CD/L                          | 1.87 |
| 12-100R | IS 95 TLL | INTERCHANGE RAMPS AT MD22                        | 1.78 |
| 12-101R | IS 95 TLL | INT RAMPS AT MD 152                              | 0.58 |
| 12-102R | IS 95 TLL | INT RAMPS AT MD 24                               | 2.24 |
| 12-103R | IS 95 TLL | IS0095 TO IS 95 SERVICE RDS 1&7                  | 0.76 |
| 12-103R | IS 95 TLL | IS0095 TO IS 95 SERVICE RDS 3&5                  | 0.86 |

COUNTY TOTAL 25.25

MESSAGE

DESCRIPTION OF CONTROL SECTION

STATION NUMBER

|      |                                   |                                   |
|------|-----------------------------------|-----------------------------------|
| 0.09 | 12-0101 12 93 TOL SERVICE RPS 263 | 12-0101 12 93 TOL SERVICE RPS 263 |
| 0.03 | 12-0102 12 93 TOL SERVICE RPS 263 | 12-0102 12 93 TOL SERVICE RPS 263 |
| 0.12 | 12-0103 12 93 TOL SERVICE RPS 263 | 12-0103 12 93 TOL SERVICE RPS 263 |
| 4.32 | 12-0104 12 93 TOL SERVICE RPS 263 | 12-0104 12 93 TOL SERVICE RPS 263 |
| 1.87 | 12-0105 12 93 TOL SERVICE RPS 263 | 12-0105 12 93 TOL SERVICE RPS 263 |
| 1.78 | 12-0106 12 93 TOL SERVICE RPS 263 | 12-0106 12 93 TOL SERVICE RPS 263 |
| 0.28 | 12-0107 12 93 TOL SERVICE RPS 263 | 12-0107 12 93 TOL SERVICE RPS 263 |
| 2.24 | 12-0108 12 93 TOL SERVICE RPS 263 | 12-0108 12 93 TOL SERVICE RPS 263 |
| 0.70 | 12-0109 12 93 TOL SERVICE RPS 263 | 12-0109 12 93 TOL SERVICE RPS 263 |
| 0.88 | 12-0110 12 93 TOL SERVICE RPS 263 | 12-0110 12 93 TOL SERVICE RPS 263 |

COUNTY TOTAL 23.25

AS OF JUNE 1974

HOWARD COUNTY

PAGE 1

| CONTROL ROUTE<br>SECTION NUMBER | DESCRIPTION OF CONTROL SECTION | MILEAGE |
|---------------------------------|--------------------------------|---------|
| 13-096P IS895 TLL IS0095        | - BALTO/HQ CO/L                | 1.04    |
| COUNTY TOTAL                    |                                | 1.04    |

MILEAGE

DESCRIPTION OF CENTRAL SECTION

ROUTE  
MILEAGE

1.04

15-00-01 15000 - BALTIMORE

1.04

COUNTY TOTAL



AS OF JUNE 1974

QUEEN ANNES COUNTY

PAGE 1

| CONTROL ROUTE<br>SECTION NUMBER | DESCRIPTION OF CONTROL SECTION                     | MILEAGE |
|---------------------------------|--|---------|
| 17-043P                         | US 50 TLL AA CO/L - MD0008                         | 3.13    |
| 17-043P                         | US301 TLL ANNE ARUNDEL CO/L - MD0008<br>SEE US0050 | 0.00    |
| COUNTY TOTAL                    |  | 3.13    |

PAGE OF JUNE 1978

DUREN ANNES COUNTY

PAGE 1

PROPERTY TAXES  
SECTION NUMBER

DESCRIPTION OF CONTROL SECTION

MILEAGE

IN-CHARGE OF THE ASSESSOR - M0000

3.73

PROPERTY TAXES THE SAME AS ABOVE, COYL - M0000  
SEE 020000

0.00

COUNTY TOTAL

3.73

AS OF JUNE 1974

BALTIMORE CITY

PAGE 1

CONTROL ROUTE  
SECTION NUMBER

DESCRIPTION OF CONTROL SECTION

MILEAGE

|                   |                           |      |
|-------------------|---------------------------|------|
| 24-008I IS895 TLL | BALTO CI/AA CO/L - IS0095 | 8.12 |
| 24-009R IS895 TLL | RAMP 2 AT MORAVIA RD      | 0.31 |
| 24-009R IS895 TLL |                           | 0.31 |

COUNTY TOTAL 8.74

LOT NUMBER  
LOT RATE

DESCRIPTION OF CONTROL SECTION

0.18  
0.31  
0.31

24-0001 1988 TUL  
24-0002 1988 TUL  
24-0003 1988 TUL

COUNTY TOTAL

0.79